

LIMPOPO PROVINCE  
LIMPOPO PROVINSIE  
XIFUNDZANKULU XA LIMPOPO  
PROFENSE YA LIMPOPO  
VUNDU LA LIMPOPO  
IPHROVINSI YELIMPOPO

**Provincial Gazette • Provinsiale Koerant • Gazete ya Xifundzankulu  
Kuranta ya Profense • Gazethe ya Vundu**

*(Registered as a newspaper) • (As 'n nuusblad geregistreer)*  
*(Yi rhijistariwile tanihi Nyuziphepha)*  
*(E ngwadisitšwe bjalo ka Kuranta)*  
*(Yo redzhistariwa sa Nyusiphepha)*

**POLOKWANE,**

23 JUNE 2010  
23 JUNIE 2010  
23 KHOTAVUXIKA 2010  
23 JUNE 2010  
23 FULWI 2010

**Vol. 17**  
**Extraordinary**

**Ku katsa na Tigazete to  
Hlawuleka hinkwato**

**No. 1796**  
**Buitengewoon**  
**Hu tshi katelwa na  
Gazethe dza Nyingo**

**IMPORTANT NOTICE**

The Government Printing Works will not be held responsible for faxed documents not received due to errors on the fax machine or faxes received which are unclear or incomplete. Please be advised that an "OK" slip, received from a fax machine, will not be accepted as proof that documents were received by the GPW for printing. If documents are faxed to the GPW it will be the sender's responsibility to phone and confirm that the documents were received in good order.

Furthermore the Government Printing Works will also not be held responsible for cancellations and amendments which have not been done on original documents received from clients.

**CONTENTS • INHOUD**

No.		Page No.	Gazette No.
<b>GENERAL NOTICE • ALGEMENE KENNISGEWING</b>			
181	Local Government: Municipal Structures Act (117/1998): Municipal Demarcation Board: Delimitation of municipal wards: Ba-Phalaborwa Local Municipality (LIM334).....	3	1796
181	Wet op Plaaslike Regering: Munisipale Strukture (117/1998): Munisipale Afbakeningsraad: Afbakening van munisipale wyke: Ba-Phalaborwa Plaaslike Munisipaliteit (LIM334) .....	8	1796

## GENERAL NOTICE ALGEMENE KENNISGEWING

### NOTICE 181 OF 2010

#### MUNICIPAL DEMARCATION BOARD DELIMITATION OF MUNICIPAL WARDS IN TERMS OF THE LOCAL GOVERNMENT: MUNICIPAL STRUCTURES ACT, 1998

#### Municipality : Ba-Phalaborwa Local Municipality (LIM334)

In terms of Item 5(1) of Schedule 1 to the Local Government: Municipal Structures Act, 1998 (Act No. 117 of 1998) ("the Act") the Municipal Demarcation Board hereby publishes its delimitation of wards for the above-mentioned municipality. Particulars of the delimitation are listed in the Schedule.

In terms of Item 5(2) of Schedule 1 to the Act, any person aggrieved by a delimitation may, within 14 days of publication of this notice, submit objections in writing to:

The Municipal Demarcation Board  
Private Bag X28  
**Hatfield**  
0028

Fax: 012-3422480

E-mail: [robert@demarcation.org.za](mailto:robert@demarcation.org.za)

The attached form MDB5 must please be used to object. The form is also available on [www.demarcation.org.za](http://www.demarcation.org.za)

**LANDIWE MAHLANGU**  
**CHAIRPERSON: MDB**

### SCHEDULE

In terms of Section 18(3) of the Local Government: Municipal Structures Act, 1998 (Act 117 of 1998) the MEC responsible for local government has determined that the municipal council consists of 36 councillors.

After having consulted the Independent Electoral Commission, The Municipal Demarcation Board has delimited the municipality into 18 wards in terms of Schedule 1 to the Act.

The number of registered voters in each ward does not vary by more than fifteen percent from the norm. The norm was determined by dividing the total number of voters on the municipal segment of the national common voters roll, namely 59188 voters on 12 February 2009, by the number of wards in the municipality.

An overview map of the boundary of the municipality, with the boundaries of the wards within the municipal boundary, and a map of each ward are attached. In case of a discrepancy between a map and this schedule, the map will prevail.

The ward numbers, the voting districts and voting stations in each ward, and the number of voters are as follows:

**WARD 1 comprises of a total of 3529 registered voters**

Voting District	Voting Station	Number of Voters
76080247	NAMAKGALE SHOWGROUNDS	1074
76080337	ASSEMBLIES OF GOD CHURCH	576
76080348	THUSHANANG DAY CARE CENTRE	422
76080449	BAPTIST CHURCH	1253
76080461	KANANA CHURCH	204

**WARD 2 comprises of a total of 2817 registered voters**

Voting District	Voting Station	Number of Voters
76080203	MAKHUSHANE TRIBAL AUTHORITY (R1)	2187
76080438	ST PATRICK SCHOOL	630

**WARD 3 comprises of a total of 2812 registered voters**

Voting District	Voting Station	Number of Voters
76080034	METHODIST CHURCH	1568
76080135	PHULANI PRIMARY SCHOOL	1244

**WARD 4 comprises of a total of 3542 registered voters**

Voting District	Voting Station	Number of Voters
76080045	VUXENI HIGH SCHOOL	1866
76080315	MHALAMHALA PRIMARY SCHOOL	650
76080326	RETHUSITSWE PRIMARY SCHOOL	720
76080450	KGOPSANE PRIMARY SCHOOL	306

**WARD 5 comprises of a total of 3756 registered voters**

Voting District	Voting Station	Number of Voters
76080056	ZAMANI PRIMARY SCHOOL	1966
76080360	REFILWE PRIMARY SCHOOL	403
76080393	REFENTJE PRIMARY SCHOOL	1387

**WARD 6 comprises of a total of 3188 registered voters**

Voting District	Voting Station	Number of Voters
76080067	NAMAKGALE TOWN HALL	2685
76080258 (Portion)	GPC CHURCH	503

**WARD 7 comprises of a total of 3255 registered voters**

Voting District	Voting Station	Number of Voters
76080078	LETHABONG EARLY LEARNING CENTRE	2455
76080258 (Portion)	GPC CHURCH	800

**WARD 8 comprises of a total of 3278 registered voters**

Voting District	Voting Station	Number of Voters
76080157	MABINE NORTH SCHOOL	2482
76080382	MASHIISHIMALE LUTHERN CHURCH	796

**WARD 9 comprises of a total of 3612 registered voters**

Voting District	Voting Station	Number of Voters
76080168	MASHISHIMALE PRIMARY SCHOOL	1764
76080191	LEPHALA EARLY LEARNING CENTRE	1848

**WARD 10 comprises of a total of 3283 registered voters**

Voting District	Voting Station	Number of Voters
76080214	GRIETJIE HALL	383
76080236	MODUME SCHOOL	888
76080269	MATOME MALATJIE SCHOOL	1061
76080304	MASEKE TRIBAL OFFICE	271
76280429	LESEDING SCHOOL	680

**WARD 11 comprises of a total of 2910 registered voters**

Voting District	Voting Station	Number of Voters
76080180	ACTIVITY HALL	2773
76080359	BOIKHUTJO HALL	137

**WARD 12 comprises of a total of 3353 registered voters**

Voting District	Voting Station	Number of Voters
76080179	FRANS DU TOIT HIGH SCHOOL	2602
76080416	ROOISKOOLOO PRIMARY SCHOOL	329
76290969	MOBILE (MOPANE REST CAMP)	422

**WARD 13 comprises of a total of 2800 registered voters**

Voting District	Voting Station	Number of Voters
76080102	PONDO PRIMARY SCHOOL	2126
76080472	KHURULA PRIMARY SCHOOL	674

**WARD 14 comprises of a total of 3619 registered voters**

Voting District	Voting Station	Number of Voters
76080089	MAJEJE HIGH SCHOOL	1799
76080090	KURISANI EARLY LEARNING CENTRE	1820

**WARD 15 comprises of a total of 2858 registered voters**

Voting District	Voting Station	Number of Voters
76080225	HEBRON HALL	347
76080270	RDP HOUSE	556
76080281	LULEKANI PRIMARY SCHOOL	332
76080292	NWASORINI PRIMARY SCHOOL	469
76080371	BIKO CHURCH	458
76280676	MASASWIVONA SECONDARY SCHOOL	696

**WARD 16 comprises of a total of 3289 registered voters**

Voting District	Voting Station	Number of Voters
76080113	XIPHAMELA SCHOOL	2705
76080124	CHUCHEKANI SCHOOL	584

**WARD 17 comprises of a total of 3574 registered voters**

Voting District	Voting Station	Number of Voters
76080146	NXUXEKO PRIMARY SCHOOL	1985
76080405	BARANUKA HIGH SCHOOL	500
76080427	MASHABELA PRIMARY SCHOOL	589
76280306 (Portion)	MAKIKELE SCHOOL	500

**WARD 18 comprises of a total of 3713 registered voters**

Voting District	Voting Station	Number of Voters
76280115	GRAVELOTTE POLICE STATION	847
76280306 (Portion)	MAKIKELE SCHOOL	1472
76280418	TEMPORARY VOTING STATION (AVENTURA EILAND HALL)	628
76280597	PRIESKA SCHOOL	184
76280755	MADJADJI PRIMARY SCHOOL	582

**Important:** This Schedule contains the total number of registered voters on the municipality's segment of the national common voters' roll on 12 February 2009 as provided for in Government Notice No. 750 published in Government Gazette No. 32407 of 15 July 2009. The voting district numbers, the voting district boundaries, voting stations, and the number of voters may change after the registration of voters for the 2011 local elections.

## FORM MDB5

## WARD DELIMITATION

OBJECTION IN TERMS OF ITEM 5(2) OF SCHEDULE 1 TO THE  
LOCAL GOVERNMENT: MUNICIPAL STRUCTURES ACT, 1998

Name of municipality:.....Code:.....

Name of aggrieved person/institution:.....

Contact person in case of an institution:.....

Address:.....

Tel. number:.....Cell number:.....

Email address:.....

I hereby object to the delimitation of the boundaries of the following wards:

WARD NUMBER	REASON/MOTIVATION

I request the Municipal Demarcation Board to consider the following alternative proposals:

Ward number	The ward should comprise of the following voting districts (Provide voting district number and the number of voters in brackets e.g. VD1123456(1500)+VD345678(2500)=4000)	Motivation

I confirm that:

- each cluster of voting districts form a contiguous ward;
- the number of voters in each ward fall within the minimum and maximum of voters allowed per ward;
- the proposed ward boundaries comply, in general, with the criteria.

SIGNATURE

NAME AND SURNAME

DATE

**KENNISGEWING 181 VAN 2010**  
**MUNISIPALE AFBAKENINGSRAAD**  
**AFBAKENING VAN MUNISIPALE WYKE INGEVOLGE DIE WET OP**  
**PLAASLIKE REGERING: MUNISIPALE STRUKTURE, 1998**

**Munisipaliteit : Ba-Phalaborwa Plaaslike Munisipaliteit (LIM334)**

Ingevolge Item 5(1) van Bylae 1 van die Wet op Plaaslike Regering: Munisipale Strukture, 1998 (Wet No. 117 van 1998) ("die Wet") publiseer die Munisipale Afbakeningsraad hiermee sy afbakening van wyke vir die bogenaaamde munisipaliteit. Besonderhede van die afbakening is vervat in die Bylae.

Ingevolge Item 5(2) van Bylae 1 van die Wet, kan enige persoon wat gegrief is deur 'n afbakening binne 14 dae na publikasie van hierdie kennisgewing skriftelike besware voorlê aan:

Die Munisipale Afbakeningsraad

Privaatsak X28

**Hatfield**

0028

Faks: 012-3422480

E-pos: robert@demarcation.org.za

Die aangehegte vorm MDB5 moet asseblief gebruik word om beswaar aan te teken. Die vorm is ook beskikbaar op [www.demarcation.org.za](http://www.demarcation.org.za)

**LANDIWE MAHLANGU**

**VOORSITTER: MUNISIPALE AFBAKENINGSRAAD**

**BYLAE**

Ingevolge Artikel 18(3) van die Wet op Plaaslike Regering: Munisipale Strukture, 1998 (Wet 117 van 1998) het die LUR vir plaaslike regering bepaal dat die munisipale raad bestaan uit 36 raadslede.

Na oorlegpleging met die Onafhanklike Verkiesingskommissie het die Munisipale Afbakeningsraad die munisipaliteit in 18 wyke afgebaken ingevolge Bylae 1 van die Wet.

Die getal geregistreerde kiesers in elke wyk, wyk nie meer as vyftien persent van die norm af nie. Die norm is bepaal deur die getal geregistreerde kiesers op die munisipale segment van die nasionale gemeenskaplike kieserslys, naamlik 59188 kiesers op 12 Februarie 2009, deur die getal wyke in die munisipaliteit te deel.

'n Oorsigkaart van die munisipale grens met die grense van die wyke binne die munisipale grens, en 'n kaart van elke wyk, is aangeheg. Ingeval van 'n verskil tussen 'n kaart en hierdie bylae, sal die kaart geld.

Die wyknommers, die stemdistrikte en stemlokale in elke wyk, en die getal kiesers is as volg:



**WYK 1 het 3529 kiesers**

Stemdistrik	Stemlokaal	Getal kiesers
76080247	NAMAKGALE SHOWGROUNDS	1074
76080337	ASSEMBLIES OF GOD CHURCH	576
76080348	THUSHANANG DAY CARE CENTRE	422
76080449	BAPTIST CHURCH	1253
76080461	KANANA CHURCH	204

**WYK 2 het 2817 kiesers**

Stemdistrik	Stemlokaal	Getal kiesers
76080203	MAKHUSHANE TRIBAL AUTHORITY (R1)	2187
76080438	ST PATRICK SCHOOL	630

**WYK 3 het 2812 kiesers**

Stemdistrik	Stemlokaal	Getal kiesers
76080034	METHODIST CHURCH	1568
76080135	PHULANI PRIMARY SCHOOL	1244

**WYK 4 het 3542 kiesers**

Stemdistrik	Stemlokaal	Getal kiesers
76080045	VUXENI HIGH SCHOOL	1866
76080315	MHALAMHALA PRIMARY SCHOOL	650
76080326	RETHUSITSWE PRIMARY SCHOOL	720
76080450	KGOPSANE PRIMARY SCHOOL	306

**WYK 5 het 3756 kiesers**

Stemdistrik	Stemlokaal	Getal kiesers
76080056	ZAMANI PRIMARY SCHOOL	1966
76080360	REFILWE PRIMARY SCHOOL	403
76080393	REFENTJE PRIMARY SCHOOL	1387

**WYK 6 het 3188 kiesers**

Stemdistrik	Stemlokaal	Getal kiesers
76080067	NAMAKGALE TOWN HALL	2685
76080258 (Gedeelte)	GPC CHURCH	503

**WYK 7 het 3255 kiesers**

Stemdistrik	Stemlokaal	Getal kiesers
76080078	LETHABONG EARLY LEARNING CENTRE	2455
76080258 (Gedeelte)	GPC CHURCH	800

**WYK 8 het 3278 kiesers**

Stemdistrik	Stemlokaal	Getal kiesers
76080157	MABINE NORTH SCHOOL	2482
76080382	MASHISHIMALE LUTHERN CHURCH	796

**WYK 9 het 3612 kiesers**

Stemdistrik	Stemlokaal	Getal kiesers
76080168	MASHISHIMALE PRIMARY SCHOOL	1764
76080191	LEPHALA EARLY LEARNING CENTRE	1848

**WYK 10 het 3283 kiesers**

Stemdistrik	Stemlokaal	Getal kiesers
76080214	GRIETJIE HALL	383
76080236	MODUME SCHOOL	888
76080269	MATOME MALATJIE SCHOOL	1061
76080304	MASEKE TRIBAL OFFICE	271
76280429	LESEDING SCHOOL	680

**WYK 11 het 2910 kiesers**

Stemdistrik	Stemlokaal	Getal kiesers
76080180	ACTIVITY HALL	2773
76080359	BOIKHUTJO HALL	137

**WYK 12 het 3353 kiesers**

Stemdistrik	Stemlokaal	Getal kiesers
76080179	FRANS DU TOIT HIGH SCHOOL	2602
76080416	ROOISKOOL PRIMARY SCHOOL	329
76290969	MOBILE (MOPANE REST CAMP)	422

**WYK 13 het 2800 kiesers**

Stemdistrik	Stemlokaal	Getal kiesers
76080102	PONDO PRIMARY SCHOOL	2126
76080472	KHURULA PRIMARY SCHOOL	674

**WYK 14 het 3619 kiesers**

Stemdistrik	Stemlokaal	Getal kiesers
76080089	MAJEJE HIGH SCHOOL	1799
76080090	KURISANI EARLY LEARNING CENTRE	1820

**WYK 15 het 2858 kiesers**

Stemdistrik	Stemlokaal	Getal kiesers
76080225	HEBRON HALL	347
76080270	RDP HOUSE	556
76080281	LULEKANI PRIMARY SCHOOL	332
76080292	NWASORINI PRIMARY SCHOOL	469
76080371	BIKO CHURCH	458
76280676	MASASWIVONA SECONDARY SCHOOL	696

**WYK 16 het 3289 kiesers**

Stemdistrik	Stemlokaal	Getal kiesers
76080113	XIPHAMELA SCHOOL	2705
76080124	CHUCHEKANI SCHOOL	584

**WYK 17 het 3574 kiesers**

<b>Stemdistrik</b>	<b>Stemlokaal</b>	<b>Getal kiesers</b>
76080146	NXUXEKO PRIMARY SCHOOL	1985
76080405	BARANUKA HIGH SCHOOL	500
76080427	MASHABELA PRIMARY SCHOOL	589
76280306 (Gedeelte)	MAKIKELE SCHOOL	500

**WYK 18 het 3713 kiesers**

<b>Stemdistrik</b>	<b>Stemlokaal</b>	<b>Getal kiesers</b>
76280115	GRAVELOTTE POLICE STATION	847
76280306 (Gedeelte)	MAKIKELE SCHOOL	1472
76280418	TEMPORARY VOTING STATION (AVENTURA EILAND HALL)	628
76280597	PRIESKA SCHOOL	184
76280755	MADJADJI PRIMARY SCHOOL	582

**Belangrik:** Hierdie Bylae bevat die totale getal geregistreerde kiesers op die munisipaliteit se segment van die nasionale gemeenskaplike kieserslys op 12 Februarie 2009, waarvoor voorsiening gemaak is in Goewermentskennisgewing No. 750 gepubliseer in Staatskoerant No. 32407 van 15 Julie 2009. Die stemdistriknommers, die grense van die stemdistrikte, die stemlokale, en die getal kiesers mag verander na die registrasie van kiesers vir die 2011 plaaslike verkiesings.

## VORM MDB5

## WYKSAFBAKENING

**BESWAAR INGEVOLGE ITEM 5(2) VAN BYLAE 1  
VAN DIE WET OP PLAASLIKE REGERING: MUNISIPALE STRUKTURE, 1998**

Naam van Munisipaliteit:.....Code:.....

Naam van beswaarde persoon/instelling:.....

Kontak persoon in geval van 'n instelling:.....

Adres:.....

Tel. nommer:..... Selfoonnommer:.....

E-pos adres:.....

Hiermee teken ek beswaar aan teen die afbakening van die grense van die volgende wyke:

WYK NOMMER	REDE/MOTIVERING

Ek versoek die Munisipale Afbakeningsraad om die volgende alternatiewe voorstelle te oorweeg:

Wyk nommer	Die wyk moet bestaan uit die volgende stemdistrikte: (Voorsien die stemdistriktnommer en die getal geregistreerde kiesers as volg $VD1\ 123456(1500)+VD345678(2500)=4000$ )	Motivering

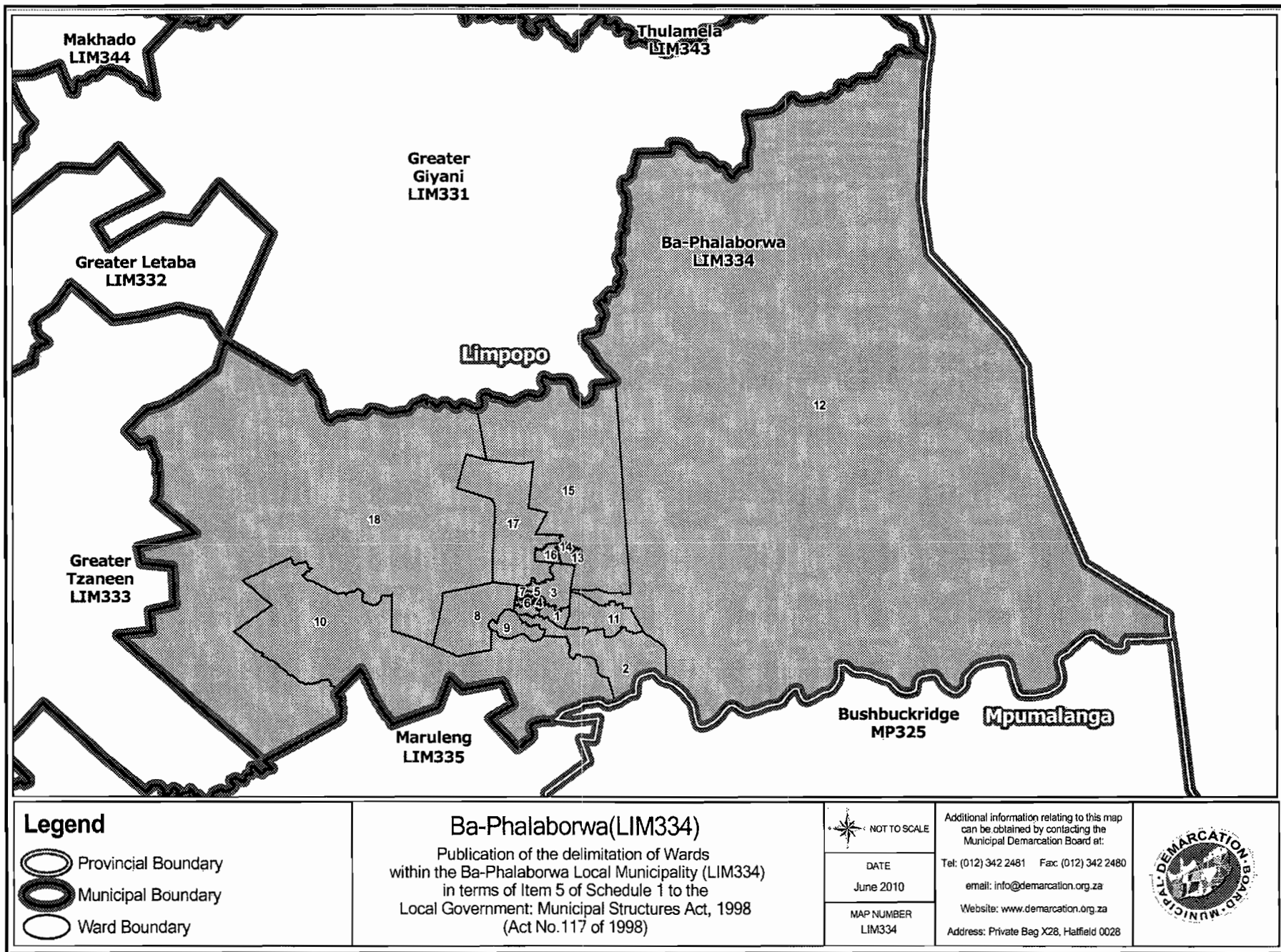
Ek bevestig dat:

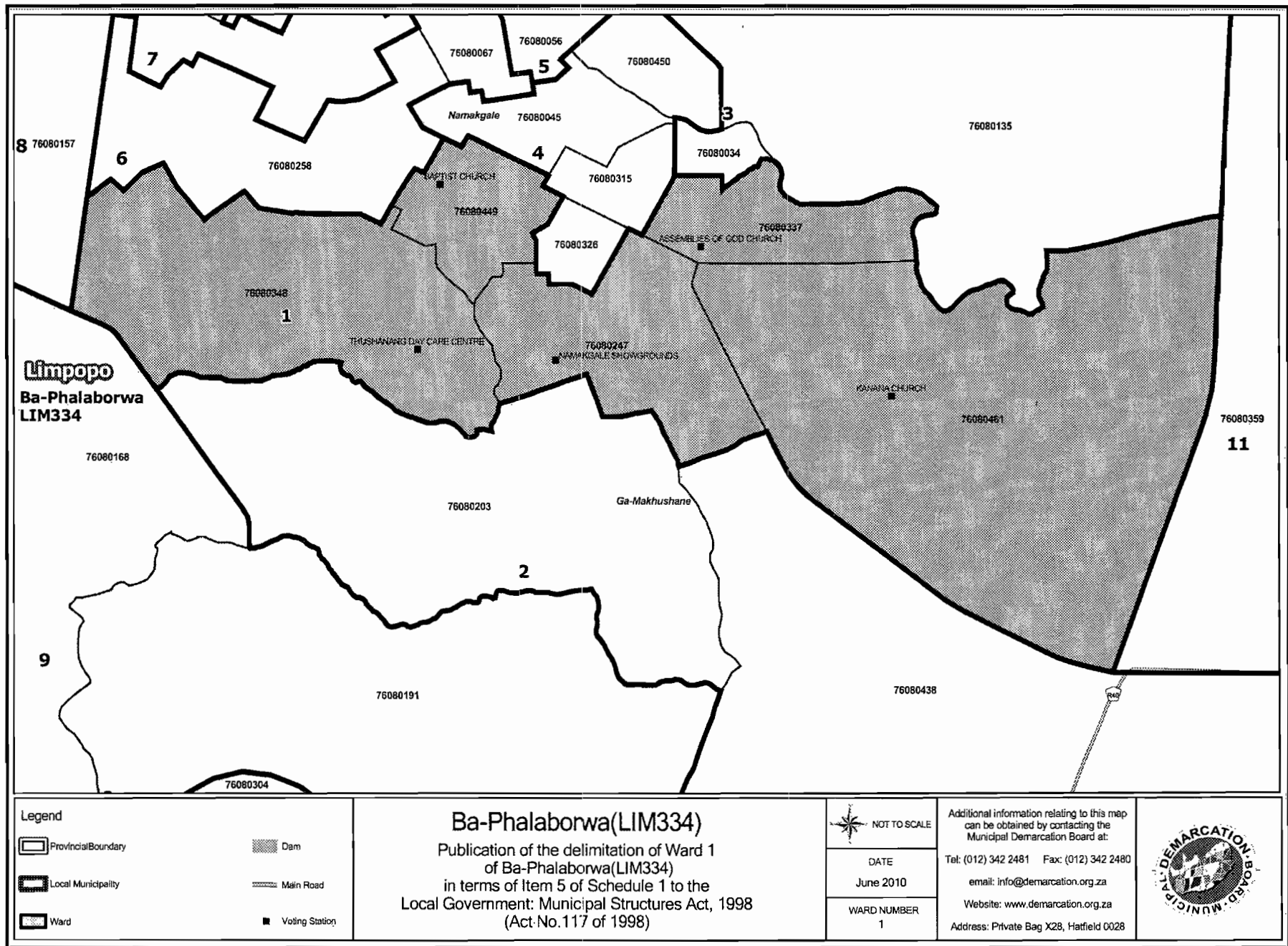
- die saamgevoegde stemdistrikte vorm 'n aaneenlopende wyk;
- die getal kiesers in elke wyk is binne die minimum en maksimum getal wat per wyk toegelaat word;
- die voorgestelde wyke voldoen in die algemeen aan die kriteria.

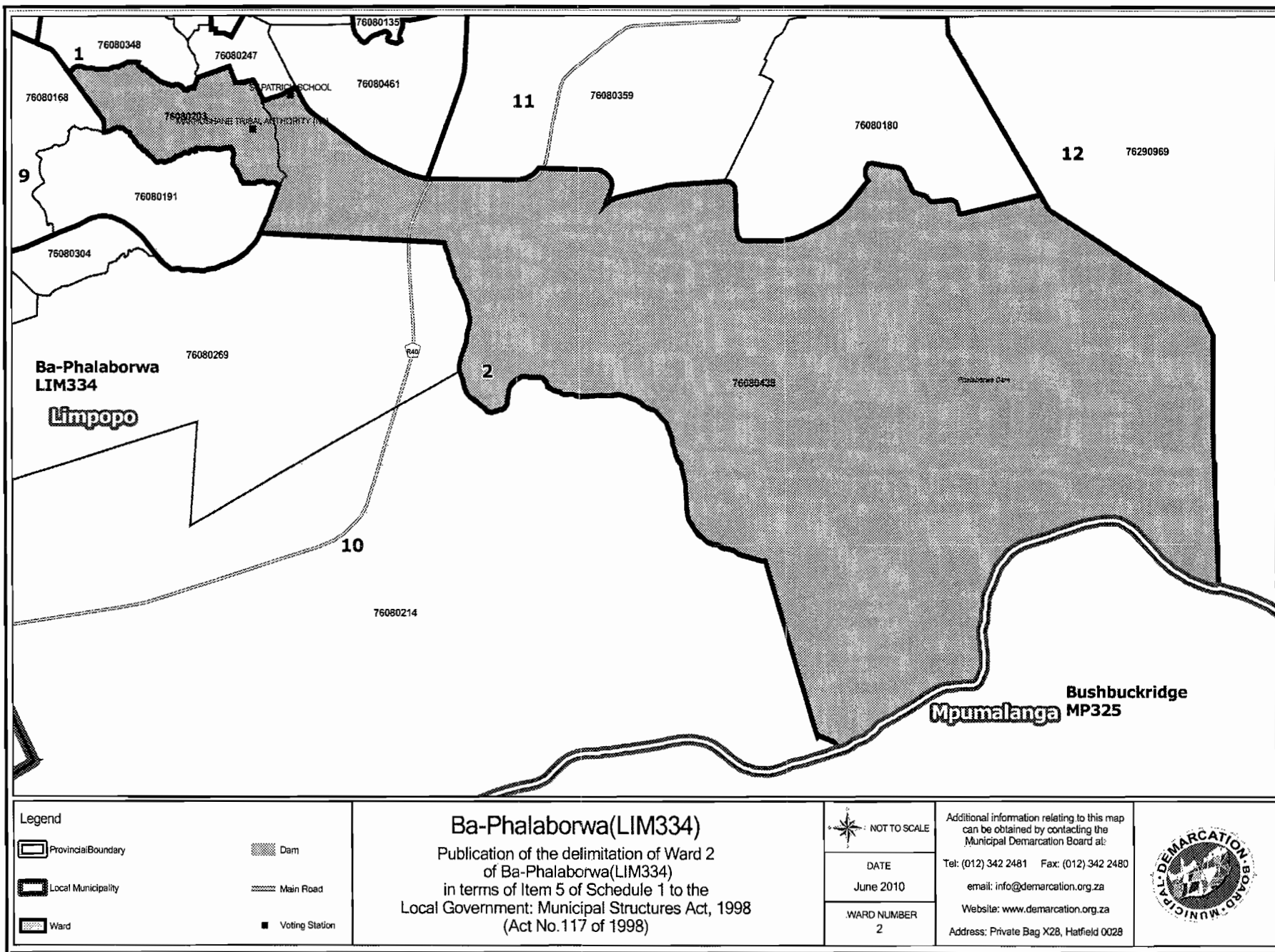
\_\_\_\_\_  
HANDTEKENING

\_\_\_\_\_  
NAAM EN VAN

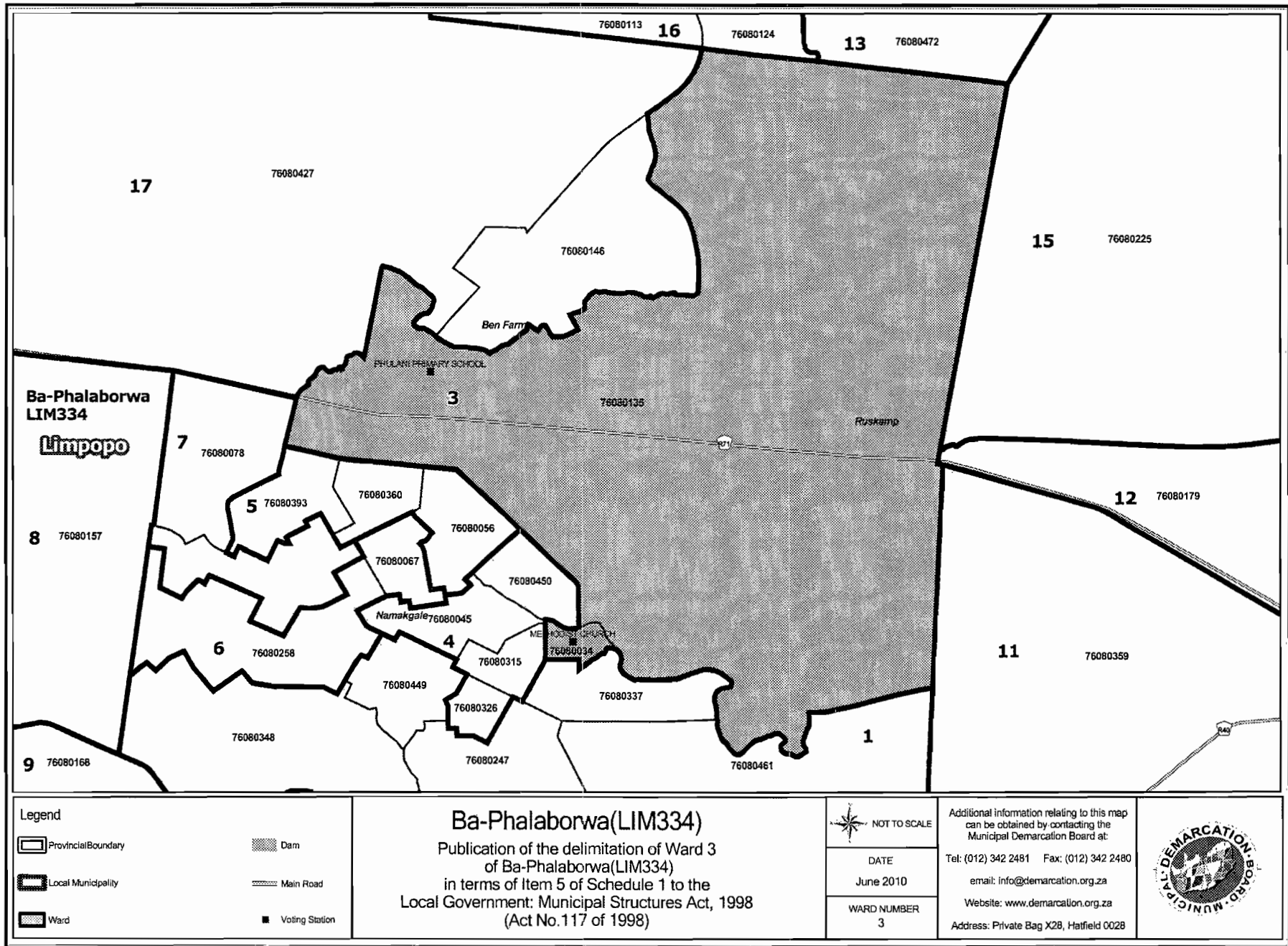
\_\_\_\_\_  
DATUM



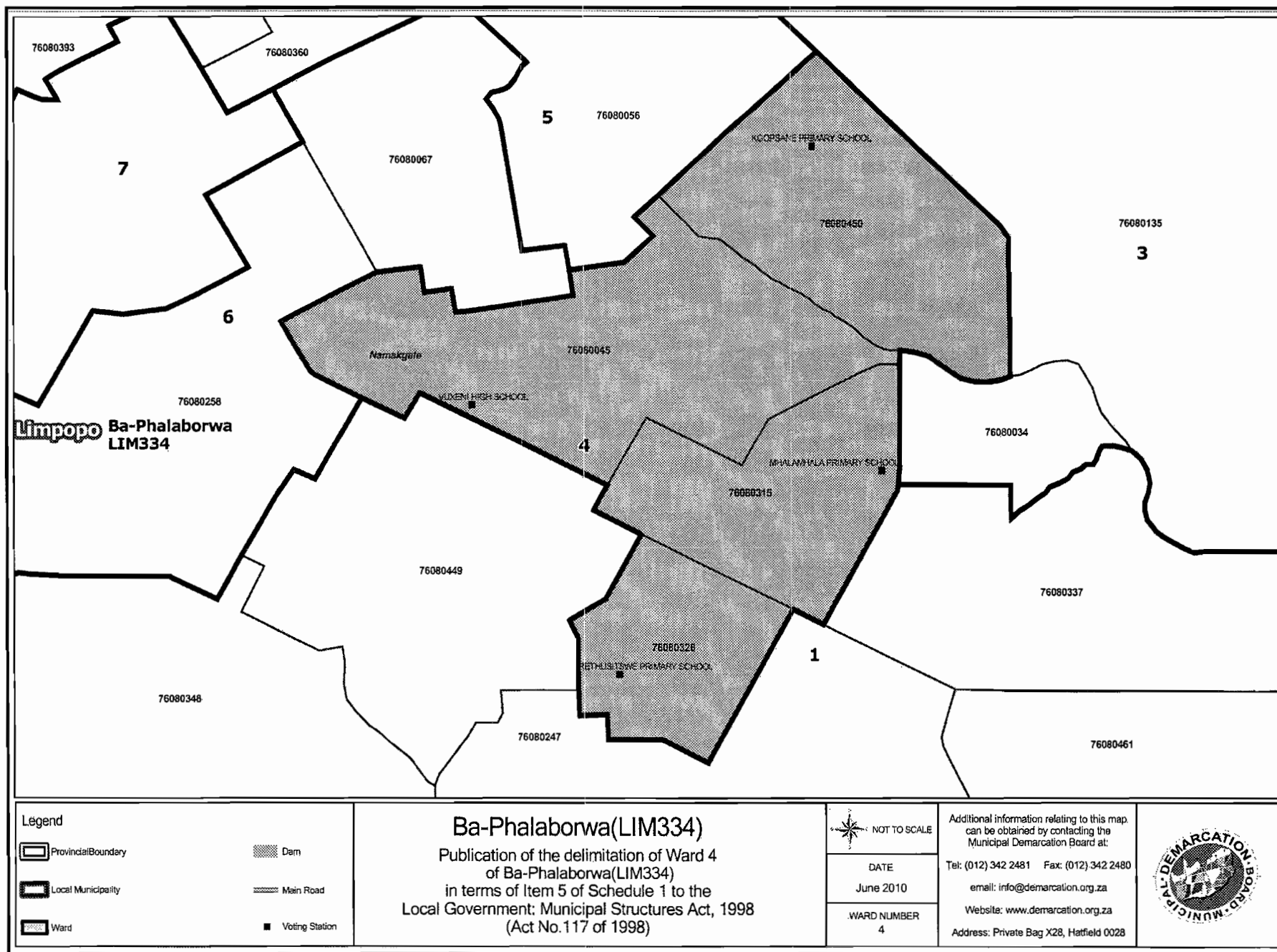


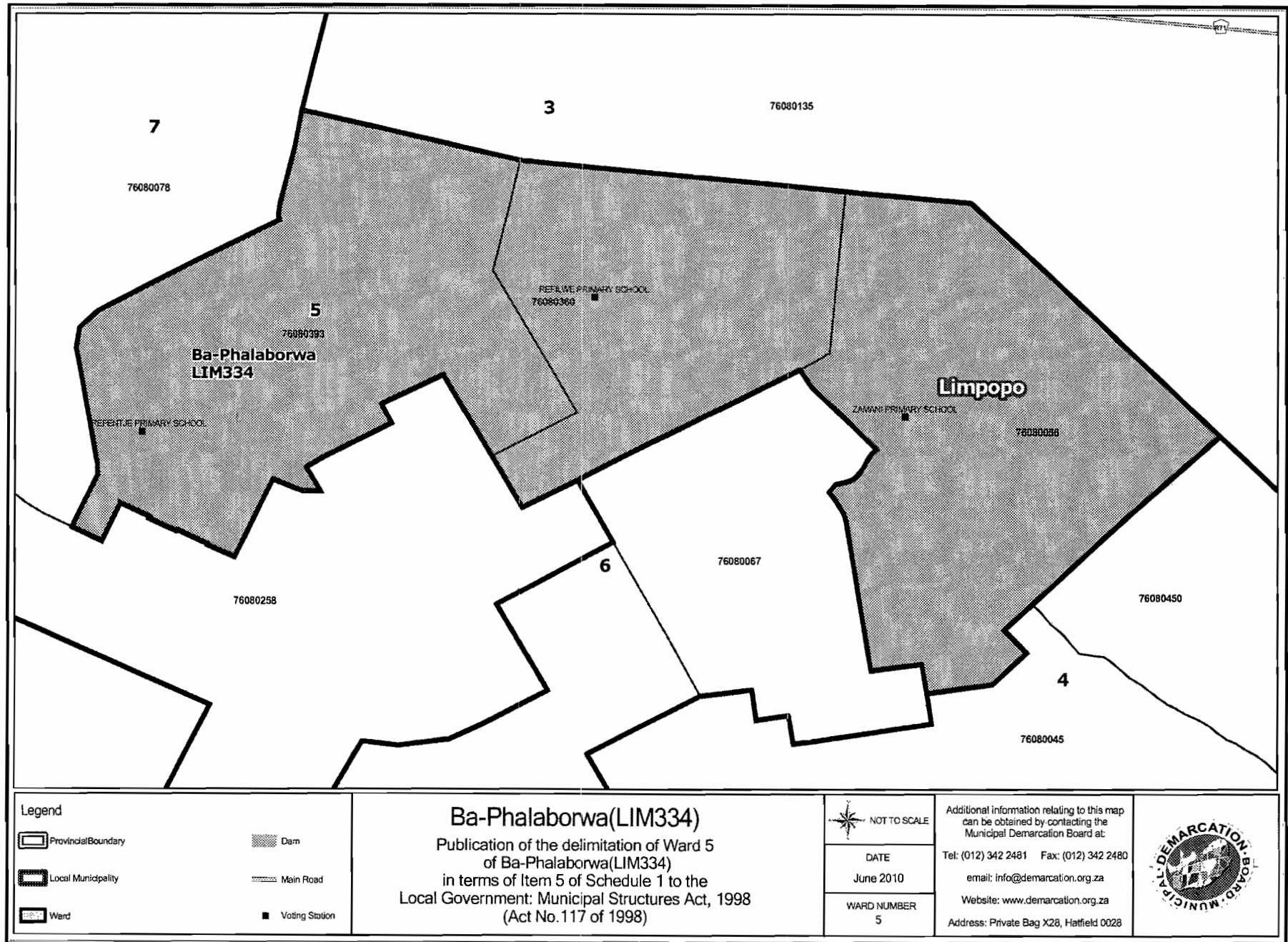


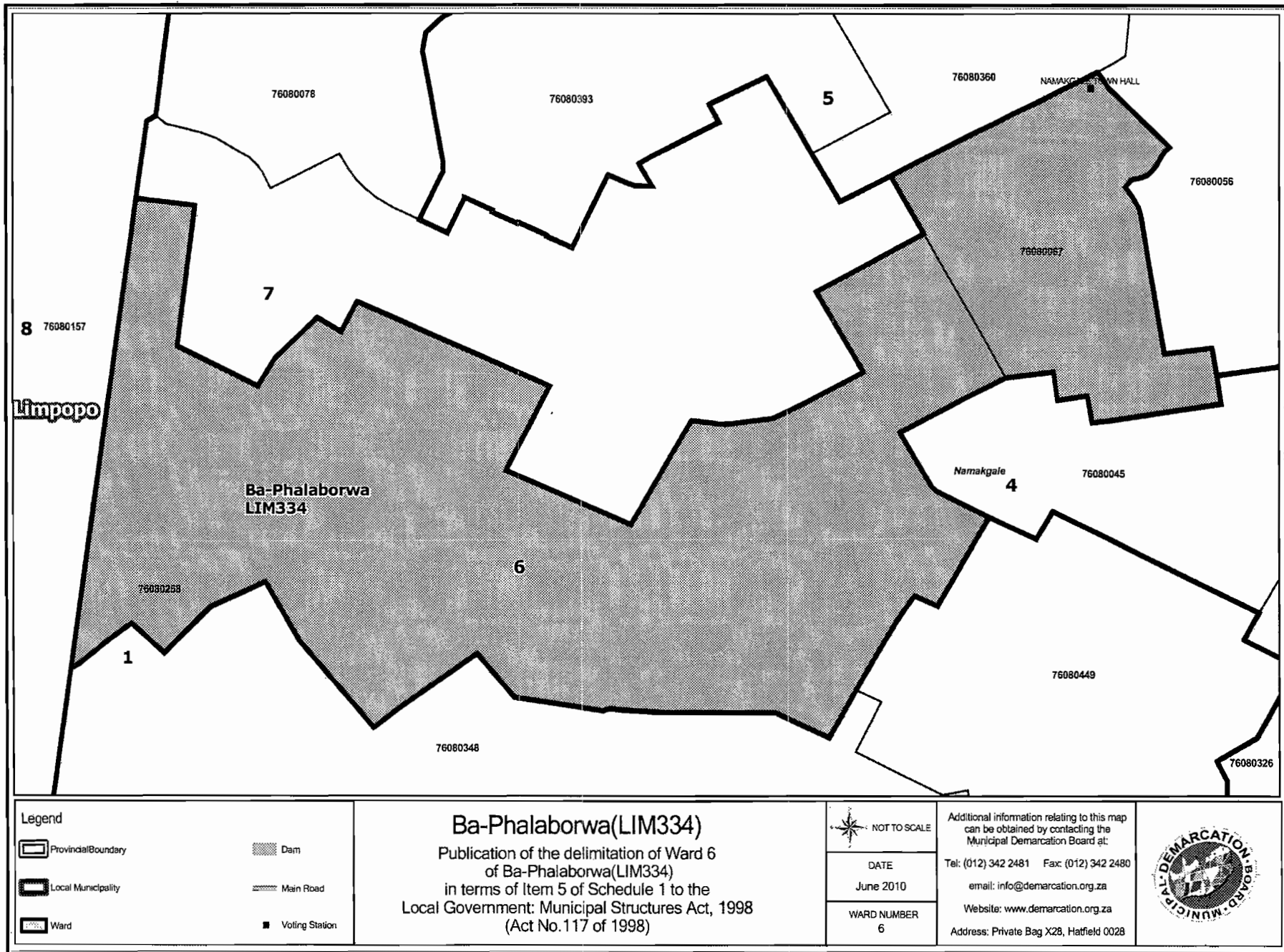


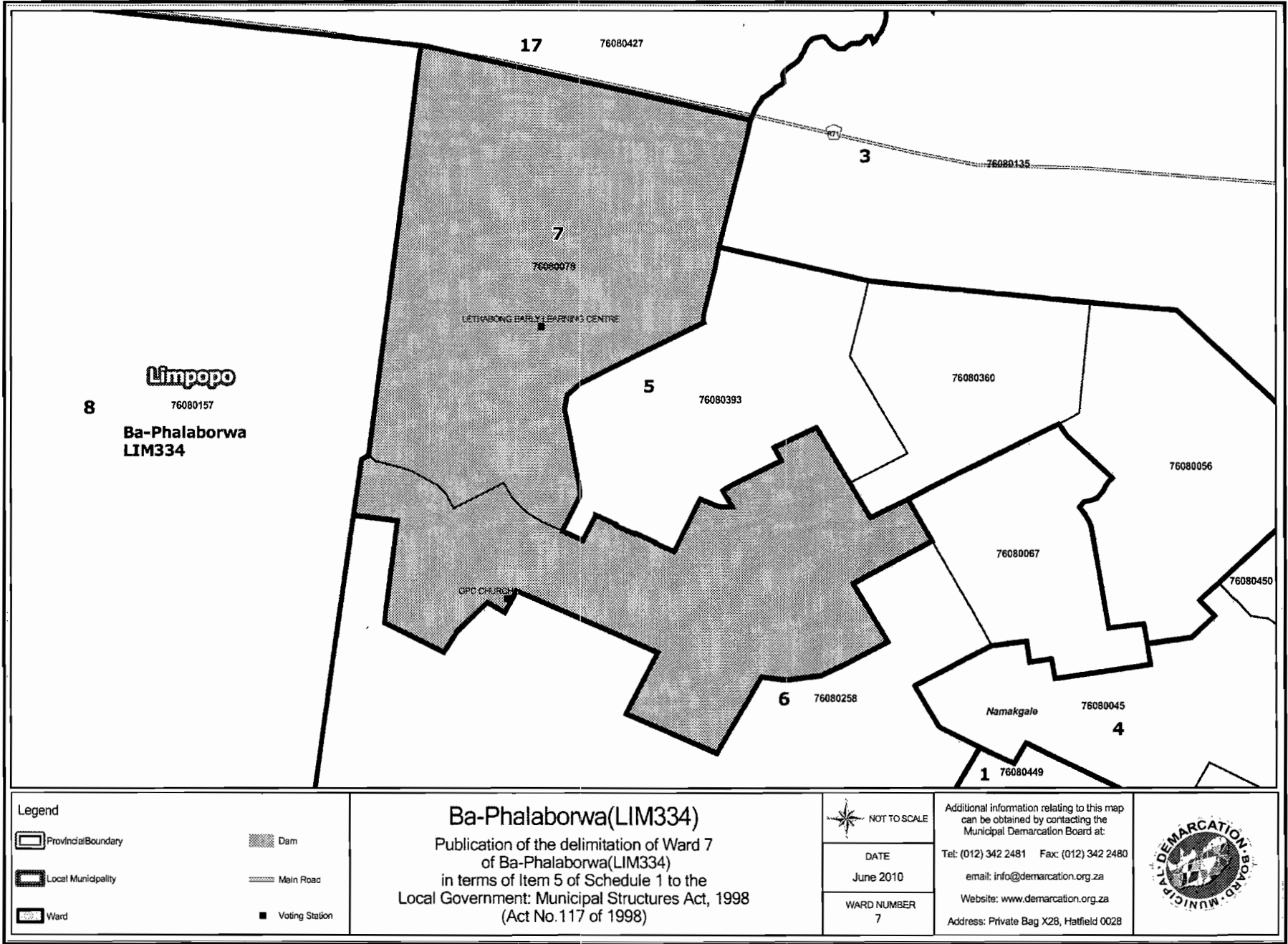


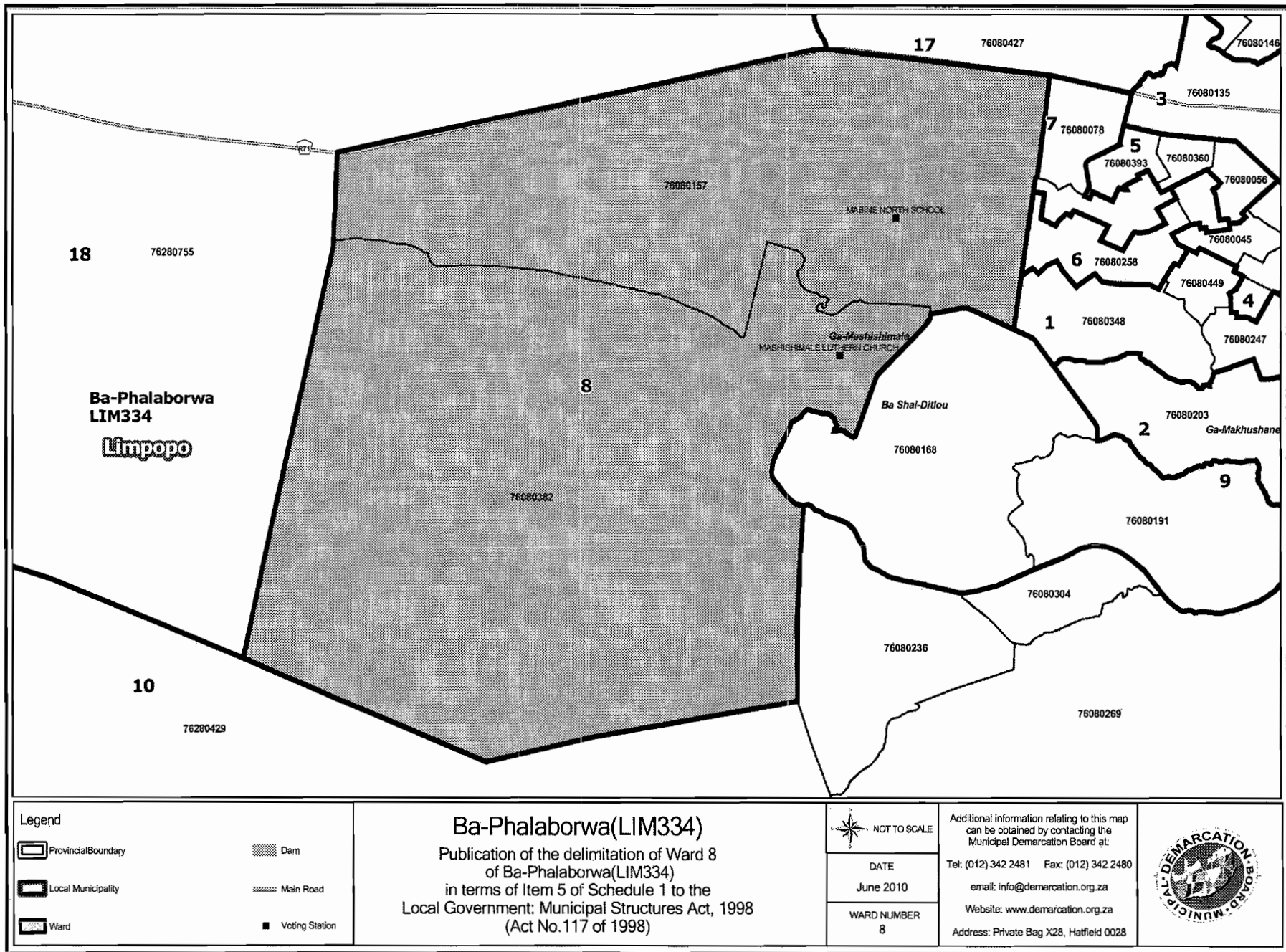




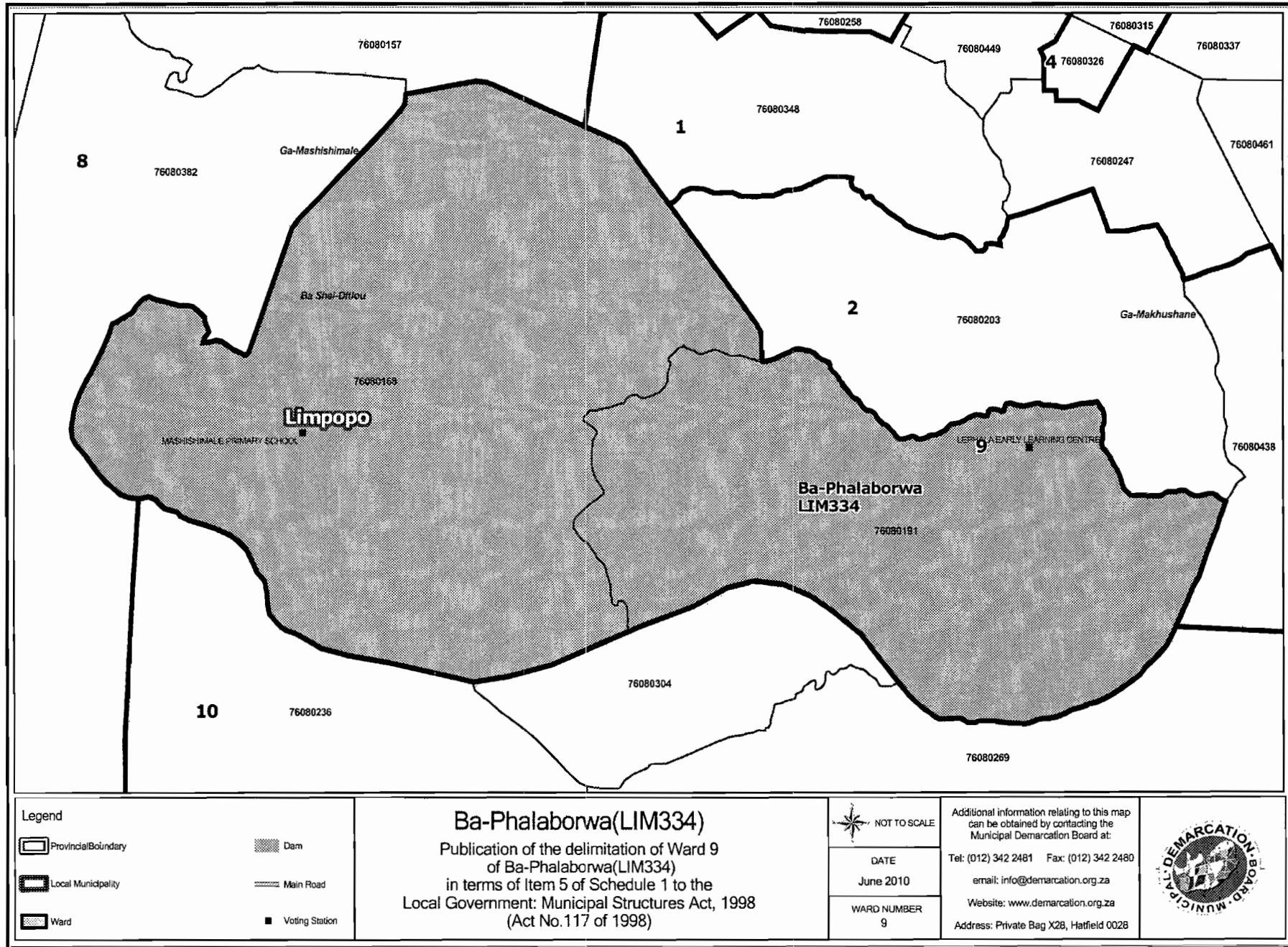


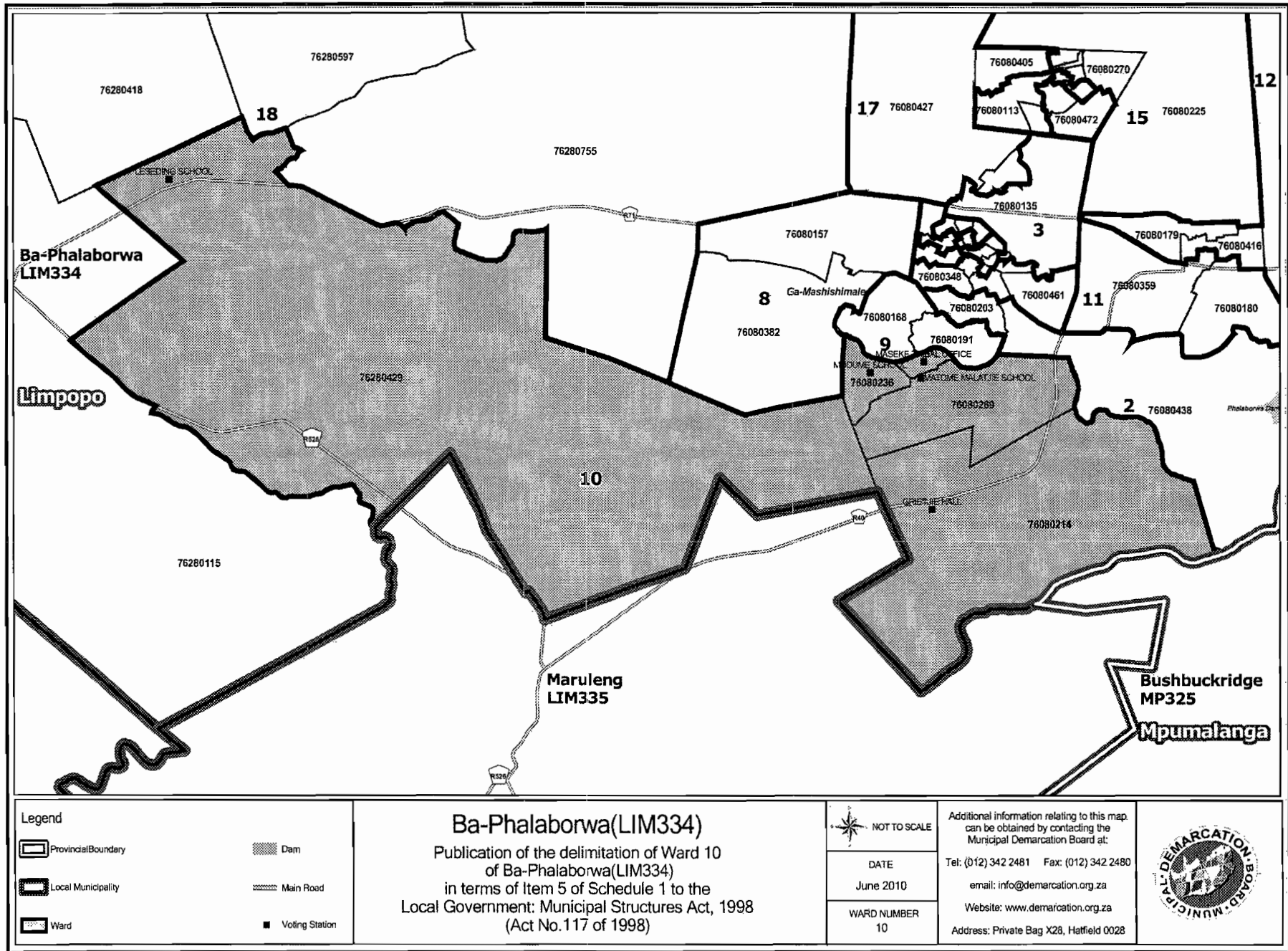


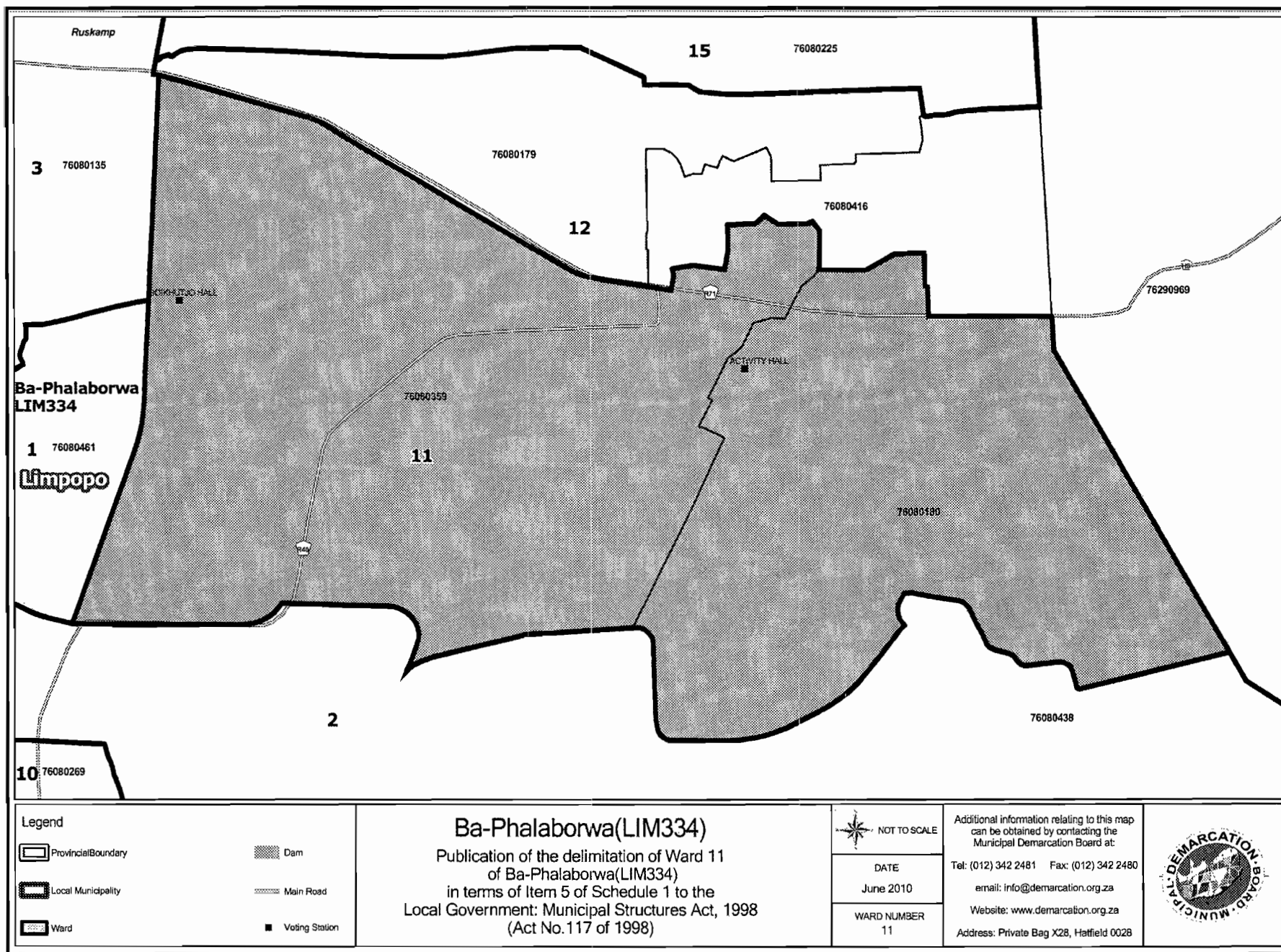




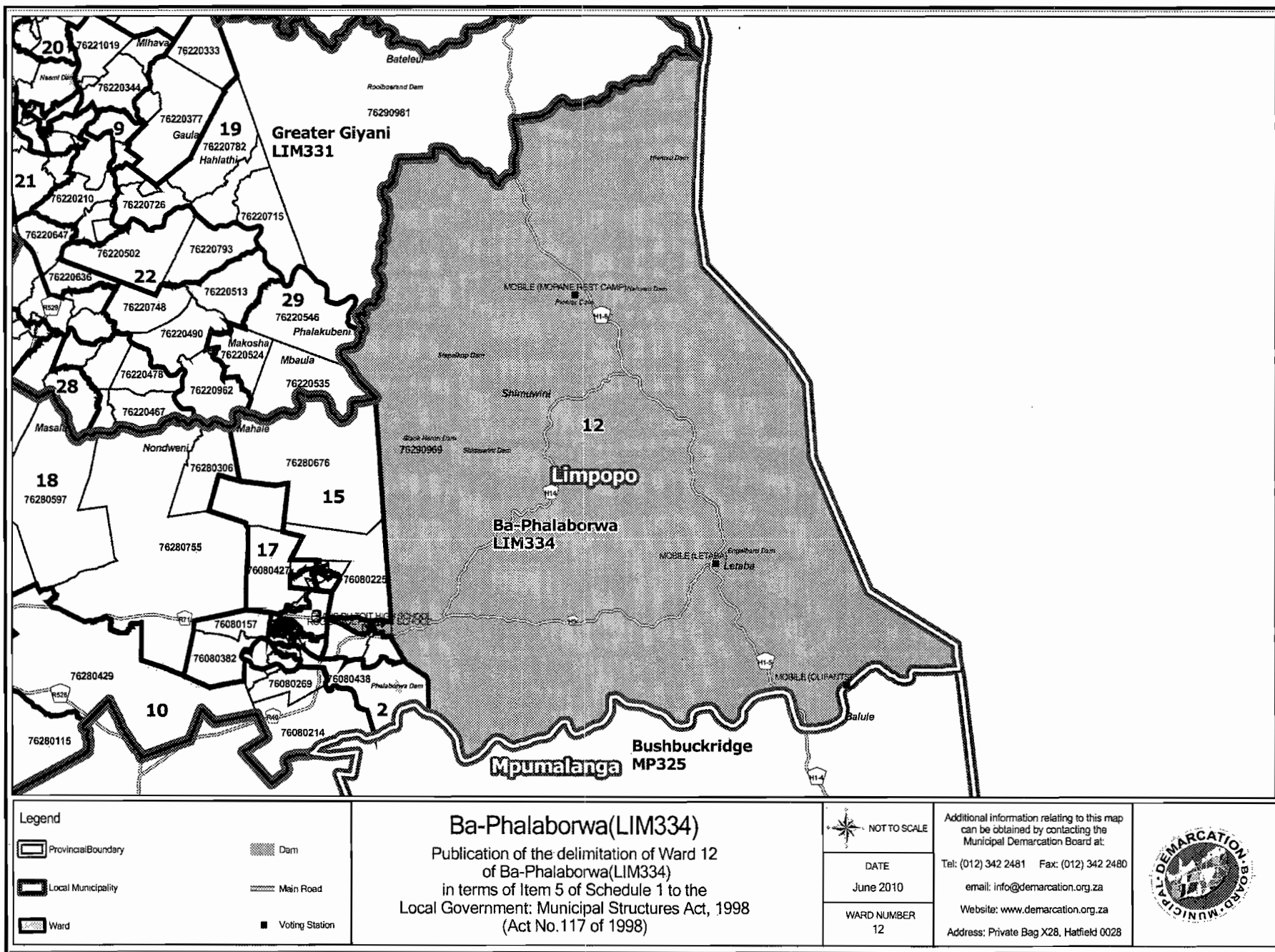


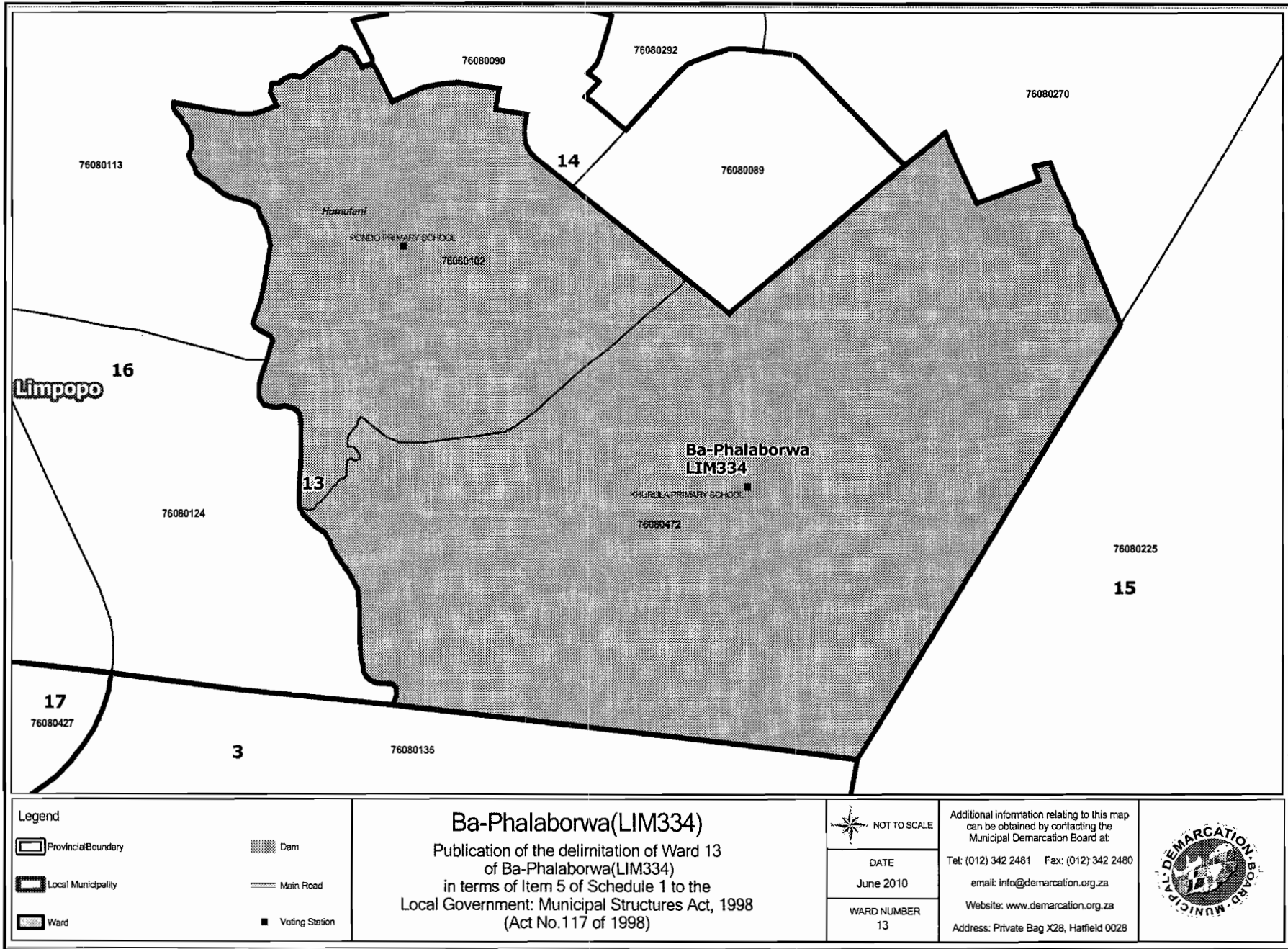


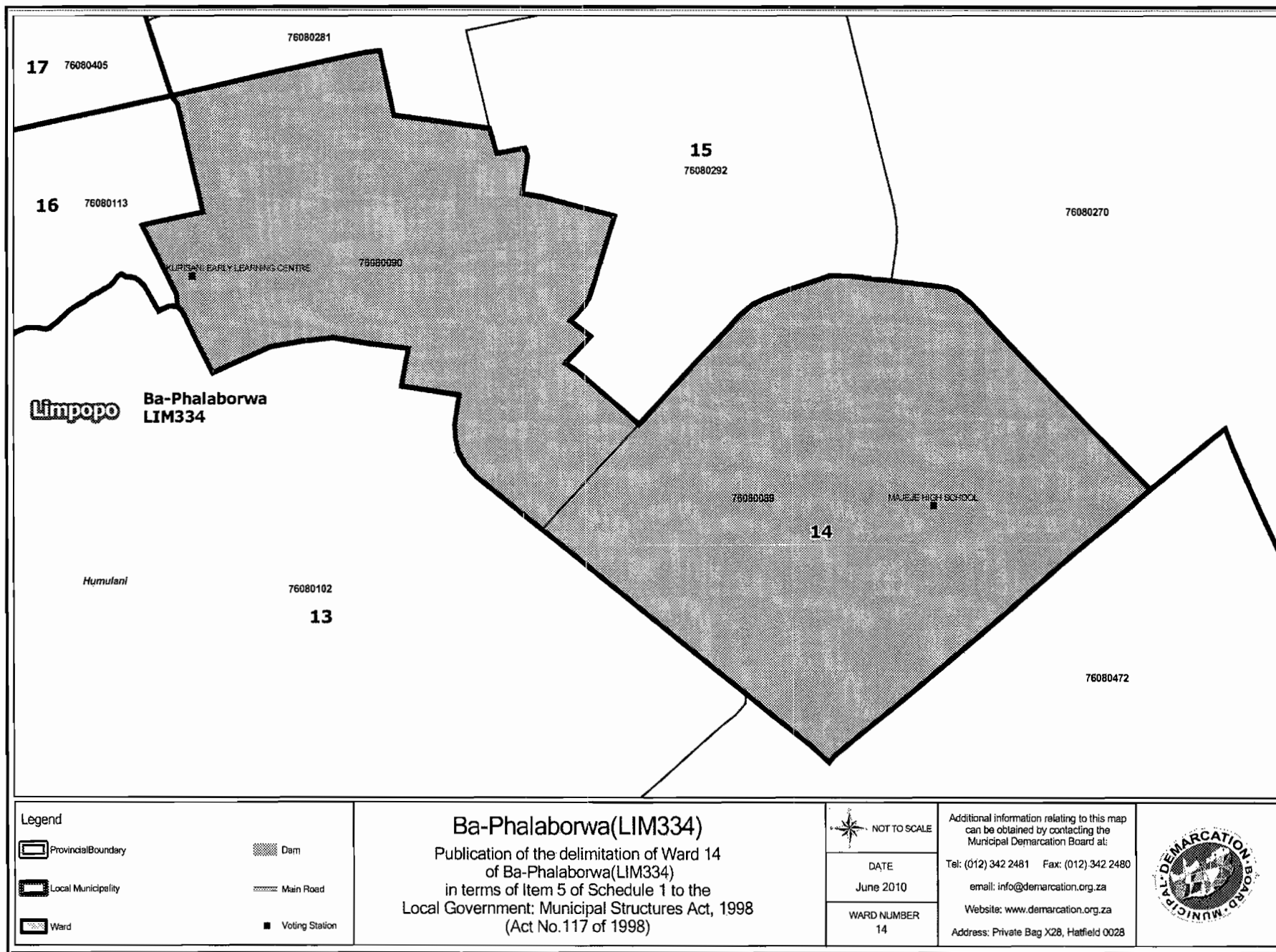


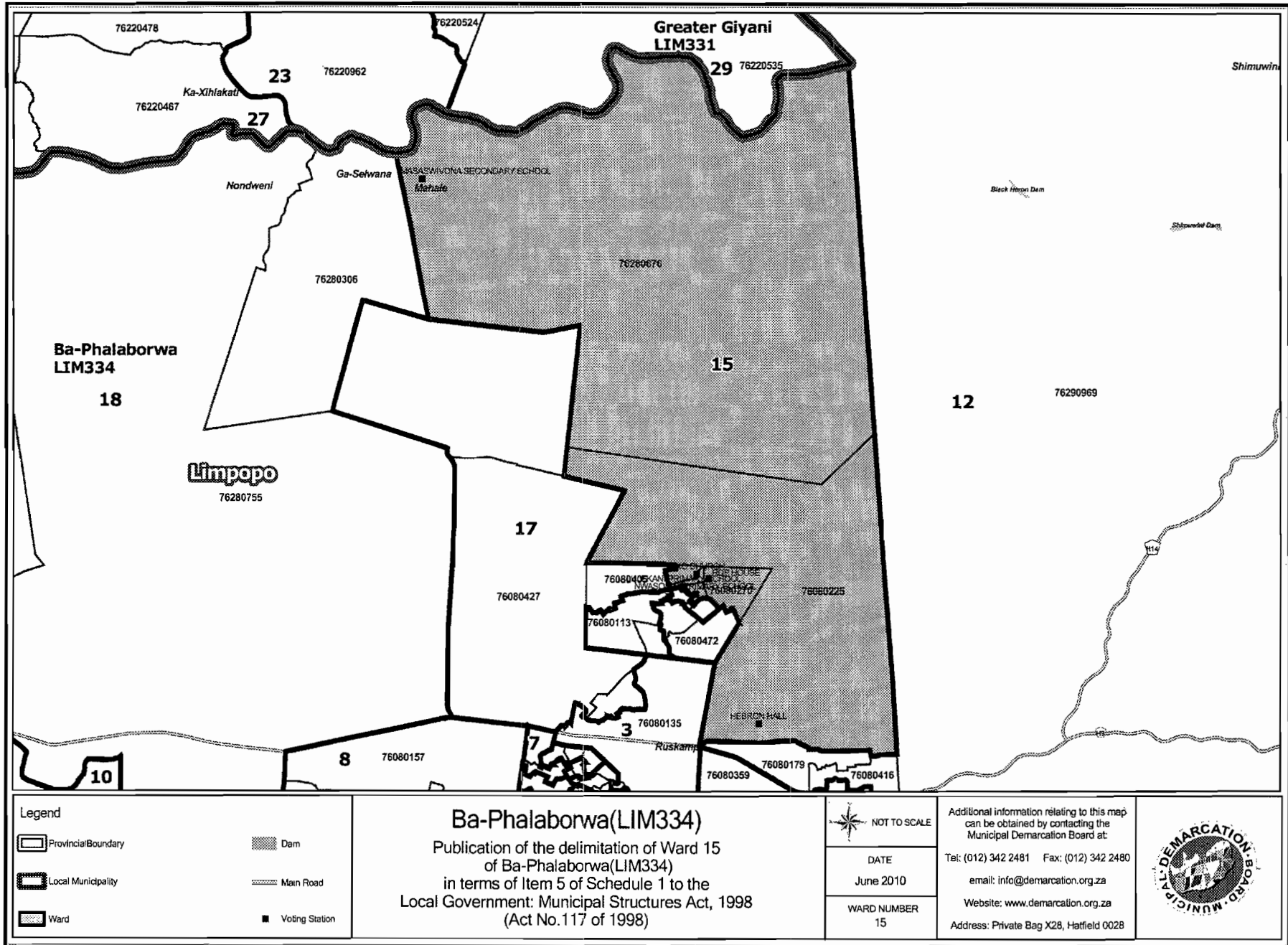




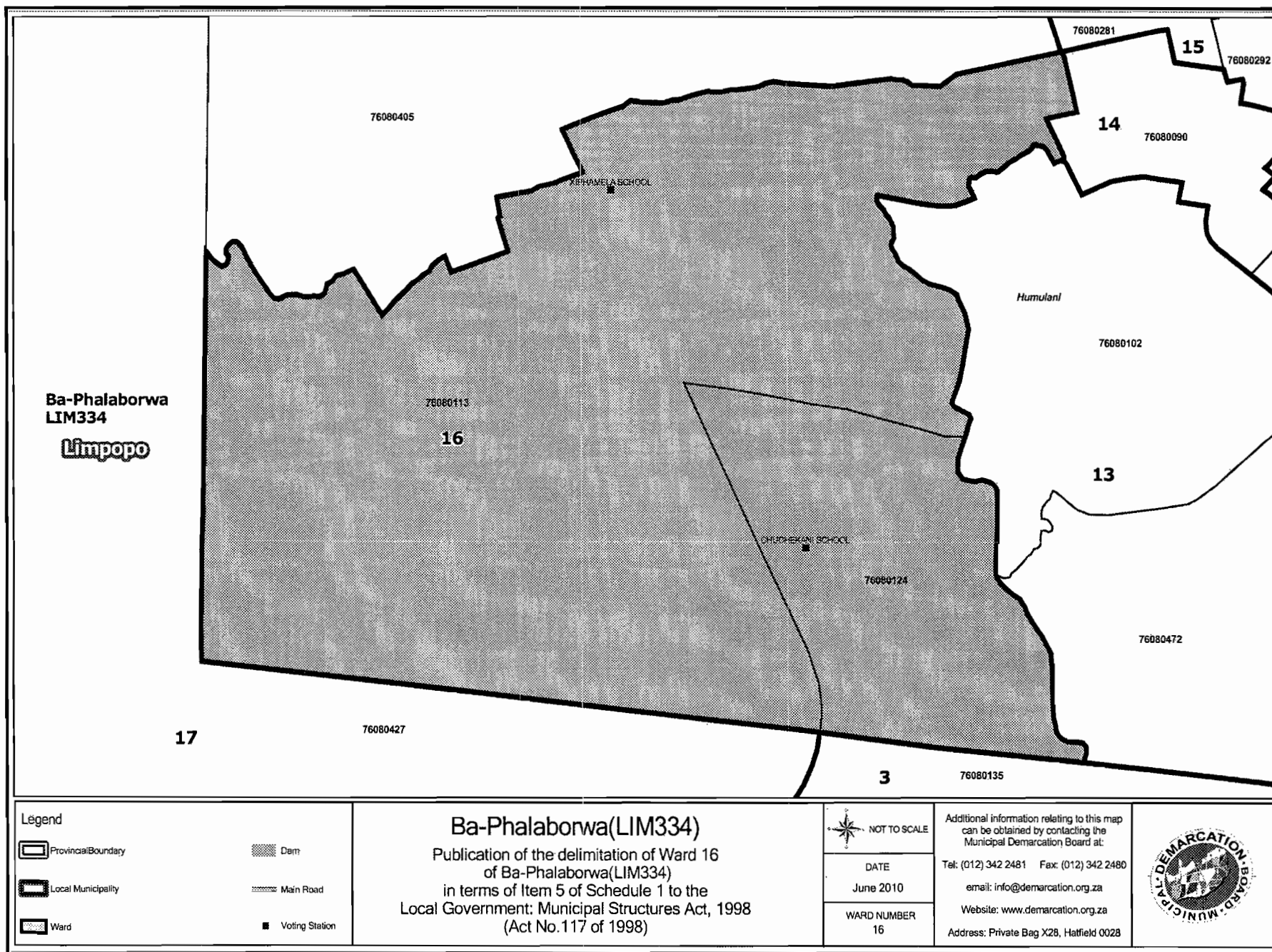


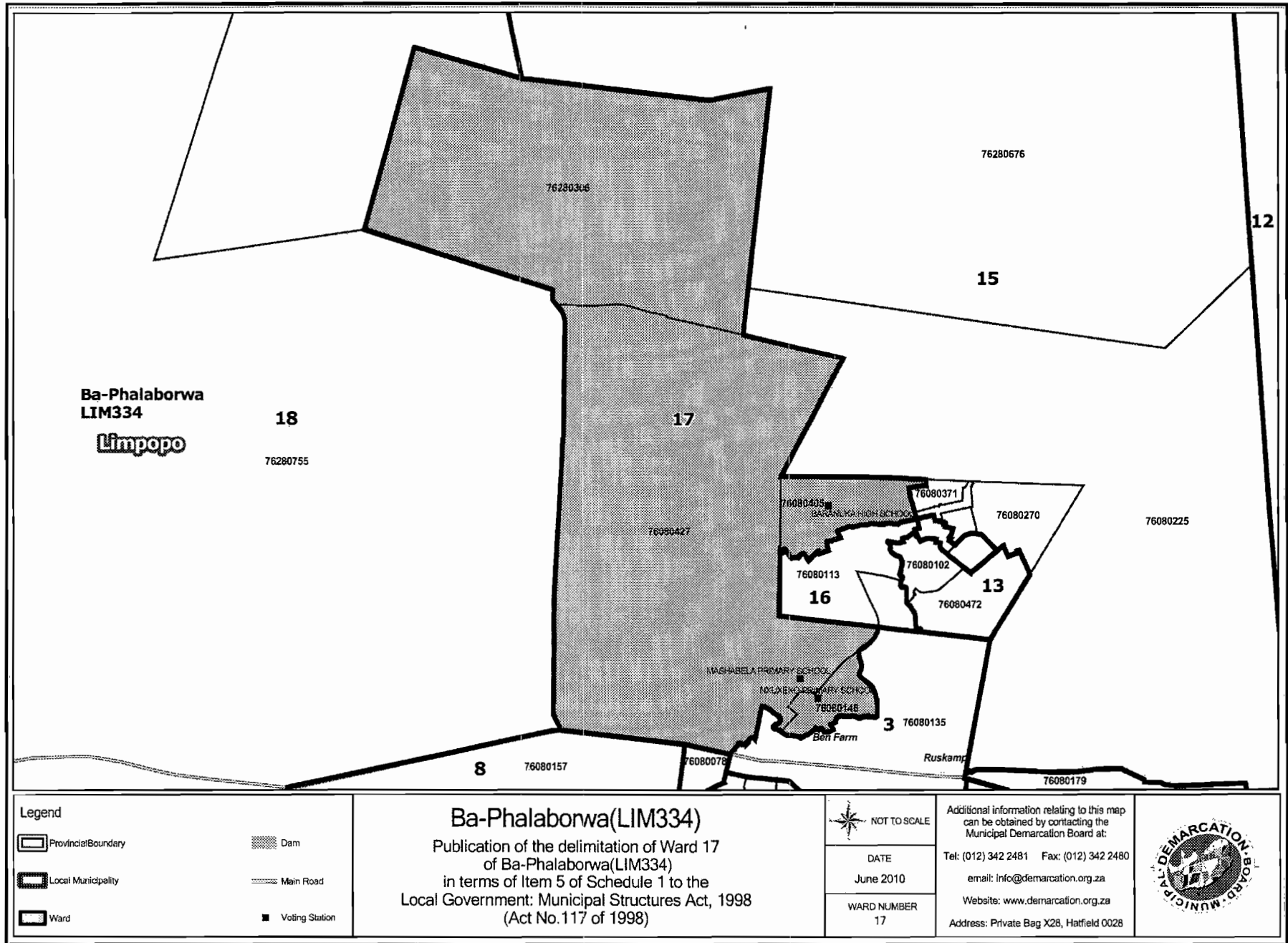


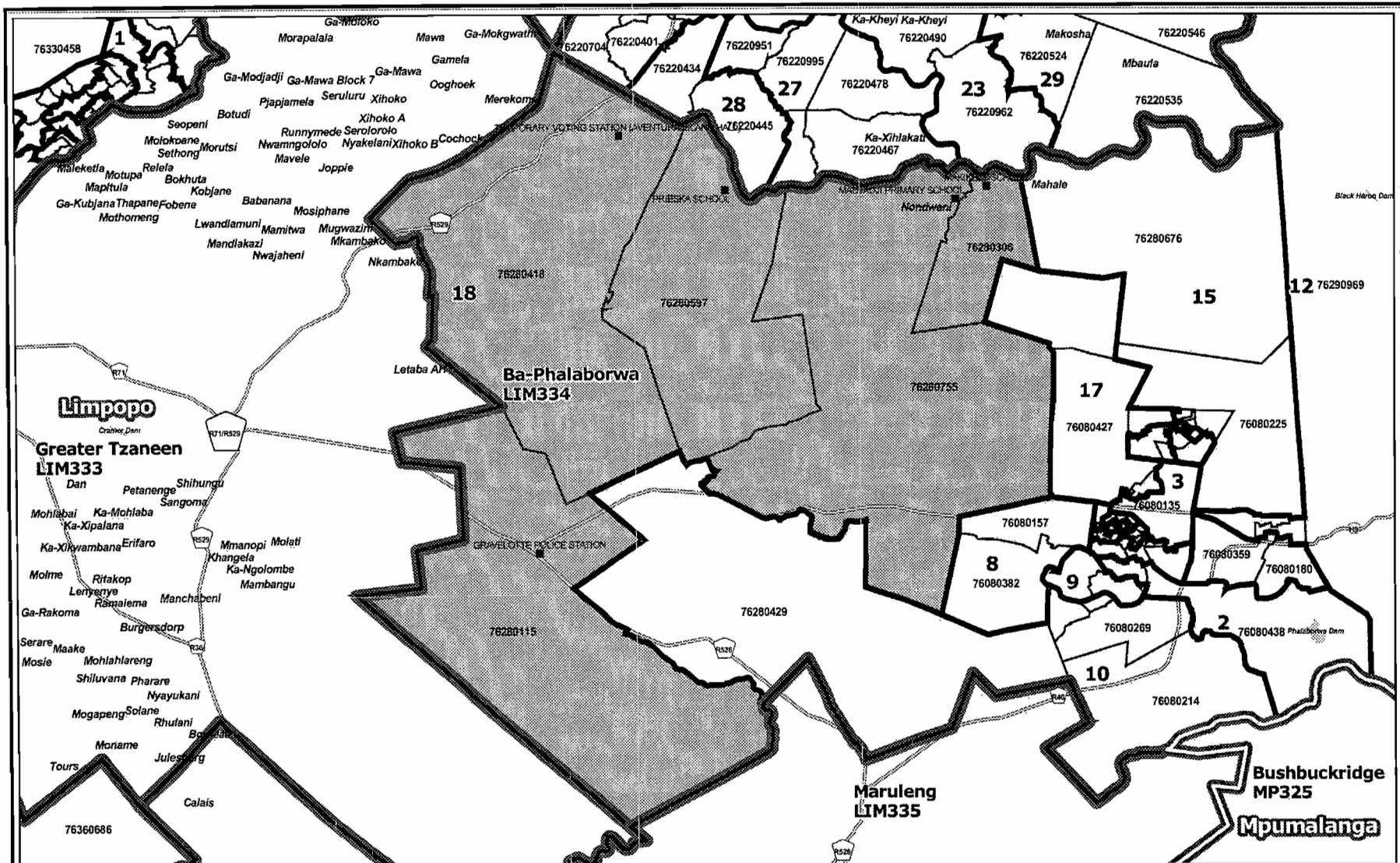













<p><b>Legend</b></p> <ul style="list-style-type: none"> <li>Provincial Boundary</li> <li>Local Municipality</li> <li>Ward</li> <li>Dam</li> <li>Main Road</li> <li>Voting Station</li> </ul>	<p align="center"><b>Ba-Phalaborwa (LIM334)</b></p> <p align="center">Publication of the delimitation of Ward 18 of Ba-Phalaborwa (LIM334) in terms of Item 5 of Schedule 1 to the Local Government: Municipal Structures Act, 1998 (Act No. 117 of 1998)</p>	<p align="center">NOT TO SCALE</p> <p>DATE June 2010</p> <p>WARD NUMBER 18</p>	<p>Additional information relating to this map can be obtained by contacting the Municipal Demarcation Board at:</p> <p>Tel: (012) 342 2481 Fax: (012) 342 2480</p> <p>email: <a href="mailto:info@demarcation.org.za">info@demarcation.org.za</a></p> <p>Website: <a href="http://www.demarcation.org.za">www.demarcation.org.za</a></p> <p>Address: Private Bag X28, Hatfield 0028</p>	
--	---	--	--	---