

LIMPOPO PROVINCE
LIMPOPO PROVINSIE
XIFUNDZANKULU XA LIMPOPO
PROFENSE YA LIMPOPO
VUNDU LA LIMPOPO
IPHROVINSI YELIMPOPO

**Provincial Gazette • Provinsiale Koerant • Gazete ya Xifundzankulu
Kuranta ya Profense • Gazethe ya Vundu**

(Registered as a newspaper) • (As 'n nuusblad geregistreer)
(Yi rhijistariwile tanihi Nyuziphepha)
(E ngwadisitšwe bjalo ka Kuranta)
(Yo redzhistariwa sa Nyusiphepha)

POLOKWANE,

Vol. 17

Extraordinary

**Ku katsa na Tigazete to
Hlawuleka hinkwato**

23 JUNE 2010
23 JUNIE 2010
23 KHOTAVUXIKA 2010
23 JUNE 2010
23 FULWI 2010

No. 1797

Buitengewoon

**Hu tshi katelwa na
Gazethe dza Nyingo**

IMPORTANT NOTICE

The Government Printing Works will not be held responsible for faxed documents not received due to errors on the fax machine or faxes received which are unclear or incomplete. Please be advised that an "OK" slip, received from a fax machine, will not be accepted as proof that documents were received by the GPW for printing. If documents are faxed to the GPW it will be the sender's responsibility to phone and confirm that the documents were received in good order.

Furthermore the Government Printing Works will also not be held responsible for cancellations and amendments which have not been done on original documents received from clients.

CONTENTS • INHOUD

No.

Page
No. Gazette
No.**GENERAL NOTICE • ALGEMENE KENNISGEWING**

182	Local Government: Municipal Structures Act (117/1998): Municipal Demarcation Board: Delimitation of municipal wards: Molemole Local Municipality (LIM353).....	3	1797
182	Wet op Plaaslike Regering: Munisipale Strukture (117/1998): Munisipale Afbakeningsraad: Afbakening van munisipale wyke: Molemole Plaaslike Munisipaliteit (LIM353)	8	1797

GENERAL NOTICE ALGEMENE KENNISGEWING

NOTICE 182 OF 2010 MUNICIPAL DEMARCATION BOARD DELIMITATION OF MUNICIPAL WARDS IN TERMS OF THE LOCAL GOVERNMENT: MUNICIPAL STRUCTURES ACT, 1998

Municipality : Molemole Local Municipality (LIM353)

In terms of Item 5(1) of Schedule 1 to the Local Government: Municipal Structures Act, 1998 (Act No. 117 of 1998) ("the Act") the Municipal Demarcation Board hereby publishes its delimitation of wards for the above-mentioned municipality. Particulars of the delimitation are listed in the Schedule.

In terms of Item 5(2) of Schedule 1 to the Act, any person aggrieved by a delimitation may, within 14 days of publication of this notice, submit objections in writing to:

The Municipal Demarcation Board
Private Bag X28

Hatfield

0028

Fax: 012-3422480

E-mail: robert@demarcation.org.za

The attached form MDB5 must please be used to object. The form is also available on www.demarcation.org.za

LANDIWE MAHLANGU
CHAIRPERSON: MDB

SCHEDULE

In terms of Section 18(3) of the Local Government: Municipal Structures Act, 1998 (Act 117 of 1998) the MEC responsible for local government has determined that the municipal council consists of 27 councillors.

After having consulted the Independent Electoral Commission, The Municipal Demarcation Board has delimited the municipality into 14 wards in terms of Schedule 1 to the Act.

The number of registered voters in each ward does not vary by more than fifteen percent from the norm. The norm was determined by dividing the total number of voters on the municipal segment of the national common voters roll, namely 43909 voters on 12 February 2009, by the number of wards in the municipality.

An overview map of the boundary of the municipality, with the boundaries of the wards within the municipal boundary, and a map of each ward are attached. In case of a discrepancy between a map and this schedule, the map will prevail.

The ward numbers, the voting districts and voting stations in each ward, and the number of voters are as follows:

WARD 1 comprises of a total of 2819 registered voters

Voting District	Voting Station	Number of Voters
76180024	BOERLANDS 444 LAERSKOOL	282
76190306	BOSBUILT HALL	341
76190508	SOEKMEKAAR TOWN HALL	1256
76190586	NTHABISENG HALL	940

WARD 2 comprises of a total of 3550 registered voters

Voting District	Voting Station	Number of Voters
76190193	MASEDI SCHOOL	1283
76190272	SEALE SECONDARY SCHOOL	637
76190283	MASWATLENG SCHOOL	931
76190294	TABUDI HIGH SCHOOL	699

WARD 3 comprises of a total of 2776 registered voters

Voting District	Voting Station	Number of Voters
76190205	RAMOKGOPA TRADITIONAL AUTHORITY	573
76190216	MANTEKEDI SCHOOL	831
76190238	MOKOMENE SCHOOL	726
76190531	MOKORORWANE PRE-SCHOOL	646

WARD 4 comprises of a total of 3103 registered voters

Voting District	Voting Station	Number of Voters
76190227	SEPHALA PRIMARY SCHOOL	650
76190249	RAMOTLIJALE PRIMARY SCHOOL	794
76190250	MAPALEDI SCHOOL	807
76190261	BODUMA PRIMARY SCHOOL	852

WARD 5 comprises of a total of 2874 registered voters

Voting District	Voting Station	Number of Voters
76190036	MAKGATO TRIBAL COUNCIL	498
76190047	SOKALEHOLO PRIMARY SCHOOL	1031
76190058	MAMOTSHANA P SCHOOL	1345

WARD 6 comprises of a total of 3559 registered voters

Voting District	Voting Station	Number of Voters
76190069	KGWADU P SCHOOL	986
76190070	KHUNWANA PRIMARY SCHOOL	1004
76190081	MOSIMA SCHOOL	609
76190092	RAMPO HIGH SCHOOL	384
76190553 (Portion)	TENT- DITLOU CAFE	576

WARD 7 comprises of a total of 3485 registered voters

Voting District	Voting Station	Number of Voters
76190160	TIDIMA HIGH SCHOOL	953
76190171	MAUTSWI SCHOOL	798
76190182	MABEBA PRIMARY SCHOOL	1188
76190575	SEFENE VACANT LAND	546

WARD 8 comprises of a total of 3604 registered voters

Voting District	Voting Station	Number of Voters
76190014	LETHEBA HIGH SCHOOL	353
76190025	SEKAKENE COMMUNITY HALL	1246
76190104	BOTLOKWA SCHOOL	1144
76190115	SHAPO PRIMARY SCHOOL	641
76190553 (Portion)	TENT- DITLOU CAFE	220

WARD 9 comprises of a total of 3552 registered voters

Voting District	Voting Station	Number of Voters
76190137	PULEDI HIGHER PRIMARY SCHOOL	1874
76190148	MACHAKA TRIBAL OFFICE	674
76190159	MOTOKU SCHOOL	1004

WARD 10 comprises of a total of 2781 registered voters

Voting District	Voting Station	Number of Voters
76180035	DENDRON LAERSKOOL	1255
76180046	ZAND PUT SIOP	340
76180079	NTHLODUMELA PRIMARY SCHOOL	1186

WARD 11 comprises of a total of 2900 registered voters

Voting District	Voting Station	Number of Voters
76180068	KGOTLWANA PRIMARY SCHOOL	1481
76180080	VP MANTHATA HIGH SCHOOL	195
76180091	MANGWATO SCHOOL	339
76180103	MASENOE PRIMARY SCHOOL	318
76180136	MASENOE PRIMARY SCHOOL	567

WARD 12 comprises of a total of 2745 registered voters

Voting District	Voting Station	Number of Voters
76180057	PHALA HIGH SCHOOL	667
76180125	GEORGE TLADI TECHNICAL SCHOOL	1078
76180204	MASEKO DRIVING SCHOOL	346
76180215	MAPONTO MEAT MARKET	654

WARD 13 comprises of a total of 2748 registered voters

Voting District	Voting Station	Number of Voters
76180114	RAPOHO PRIMARY SCHOOL	1121
76180158	MONYEMATHULA HIGHER PRIMARY SCHOOL	1153
76180237	MAMOLELE SCHOOL	474

WARD 14 comprises of a total of 3413 registered voters

Voting District	Voting Station	Number of Voters
76130074	MONYESEBODU PRIMARY SCHOOL	339
76130311	PHAHAMANG PRIMARY SCHOOL	341
76130401	MATOMEAMOSIMA PRIMARY SCHOOL	266
76180169	MAUPYE PRIMARY SCHOOL	636
76180170	BRUSSELS NGOAKO SCHOOL	435
76180181	MADIKANA PRIMARY SCHOOL	625
76180192	RADIBOLOTJE PRIMARY SCHOOL	280
76180226	RASELAELO PRIMARY SCHOOL	217
76320323	GA-SAKO OLD CRECHE	274

Important: This Schedule contains the total number of registered voters on the municipality's segment of the national common voters' roll on 12 February 2009 as provided for in Government Notice No. 750 published in Government Gazette No. 32407 of 15 July 2009. The voting district numbers, the voting district boundaries, voting stations, and the number of voters may change after the registration of voters for the 2011 local elections.

FORM MDB5

WARD DELIMITATION

OBJECTION IN TERMS OF ITEM 5(2) OF SCHEDULE 1 TO THE
LOCAL GOVERNMENT: MUNICIPAL STRUCTURES ACT, 1998

Name of municipality:.....Code:.....

Name of aggrieved person/institution:.....

Contact person in case of an institution:.....

Address:.....

Tel. number:.....Cell number:.....

Email address:.....

I hereby object to the delimitation of the boundaries of the following wards:

WARD NUMBER	REASON/MOTIVATION

I request the Municipal Demarcation Board to consider the following alternative proposals:

Ward number	The ward should comprise of the following voting districts (Provide voting district number and the number of voters in brackets e.g. VD1123456(1500)+VD345678(2500)=4000)	Motivation

I confirm that:

- each cluster of voting districts form a contiguous ward;
- the number of voters in each ward fall within the minimum and maximum of voters allowed per ward;
- the proposed ward boundaries comply, in general, with the criteria.

SIGNATURE _____

NAME AND SURNAME _____

DATE _____

KENNISGEWING 182 VAN 2010**MUNISIPALE AFBAKENINGSRAAD
AFBAKENING VAN MUNISIPALE WYKE INGEVOLGE DIE WET OP
PLAASLIKE REGERING: MUNISIPALE STRUKTURE, 1998****Munisipaliteit : Molemole Plaaslike Munisipaliteit (LIM353)**

Ingevolge Item 5(1) van Bylae 1 van die Wet op Plaaslike Regering: Munisipale Strukture, 1998 (Wet No. 117 van 1998) ("die Wet") publiseer die Munisipale Afbakeningsraad hiermee sy afbakening van wyke vir die bogenaaamde munisipaliteit. Besonderhede van die afbakening is vervat in die Bylae.

Ingevolge Item 5(2) van Bylae 1 van die Wet, kan enige persoon wat gegrief is deur 'n afbakening binne 14 dae na publikasie van hierdie kennisgewing skriftelike besware voorlê aan:

Die Munisipale Afbakeningsraad
Privaatsak X28
Hatfield
0028

Faks: 012-3422480

E-pos: robert@demarcation.org.za

Die aangehegte vorm MDB5 moet asseblief gebruik word om beswaar aan te teken. Die vorm is ook beskikbaar op www.demarcation.org.za

LANDIWE MAHLANGU**VOORSITTER: MUNISIPALE AFBAKENINGSRAAD****BYLAE**

Ingevolge Artikel 18(3) van die Wet op Plaaslike Regering: Munisipale Strukture, 1998 (Wet 117 van 1998) het die LUR vir plaaslike regering bepaal dat die munisipale raad bestaan uit 27 raadslede.

Na oorlegpleging met die Onafhanklike Verkiesingskommissie het die Munisipale Afbakeningsraad die munisipaliteit in 14 wyke afgebaken ingevolge Bylae 1 van die Wet.

Die getal geregistreerde kiesers in elke wyk, wyk nie meer as vyftien persent van die norm af nie. Die norm is bepaal deur die getal geregistreerde kiesers op die munisipale segment van die nasionale gemeenskaplike kieserslys, naamlik 43909 kiesers op 12 Februarie 2009, deur die getal wyke in die munisipaliteit te deel.

'n Oorsigkaart van die munisipale grens met die grense van die wyke binne die munisipale grens, en 'n kaart van elke wyk, is aangeheg. Ingeval van 'n verskil tussen 'n kaart en hierdie bylae, sal die kaart geld.

Die wyknommers, die stembedistrikte en stemlokale in elke wyk, en die getal kiesers is as volg:

WYK 1 het 2819 kiesers

Stemdistrik	Stemlokaal	Getal kiesers
76180024	BOERLANDS 444 LAERSKOOL	282
76190306	BOSBUILT HALL	341
76190508	SOEKMEKAAR TOWN HALL	1256
76190586	NTHABISENG HALL	940

WYK 2 het 3550 kiesers

Stemdistrik	Stemlokaal	Getal kiesers
76190193	MASEDI SCHOOOL	1283
76190272	SEALE SECONDARY SCHOOL	637
76190283	MASWATLENG SCHOOL	931
76190294	TABUDI HIGH SCHOOL	699

WYK 3 het 2776 kiesers

Stemdistrik	Stemlokaal	Getal kiesers
76190205	RAMOKGOPA TRADITIONAL AUTHORITY	573
76190216	MANTEKEDI SCHOOL	831
76190238	MOKOMENE SCHOOL	726
76190531	MOKORORWANE PRE-SCHOOL	646

WYK 4 het 3103 kiesers

Stemdistrik	Stemlokaal	Getal kiesers
76190227	SEPHALA PRIMARY SCHOOL	650
76190249	RAMOTLIJALE PRIMARY SCHOOL	794
76190250	MAPALEDI SCHOOL	807
76190261	BODUMA PRIMARY SCHOOL	852

WYK 5 het 2874 kiesers

Stemdistrik	Stemlokaal	Getal kiesers
76190036	MAKGATO TRIBAL COUNCIL	498
76190047	SOKALEHOLO PRIMARY SCHOOL	1031
76190058	MAMOTSHANA P SCHOOL	1345

WYK 6 het 3559 kiesers

Stemdistrik	Stemlokaal	Getal kiesers
76190069	KGWADU P SCHOOL	986
76190070	KHUNWANA PRIMARY SCHOOL	1004
76190081	MOSIMA SCHOOL	609
76190092	RAMPO HIGH SCHOOL	384
76190553 (Gedeelte)	TENT- DITLOU CAFE	576

WYK 7 het 3485 kiesers

Stemdistrik	Stemlokaal	Getal kiesers
76190160	TIDIMA HIGH SCHOOL	953
76190171	MAUTSWI SCHOOL	798
76190182	MABEBA PRIMARY SCHOOL	1188
76190575	SEFENE VACANT LAND	546

WYK 8 het 3604 kiesers

Stemdistrik	Stemlokaal	Getal kiesers
76190014	LETHEBA HIGH SCHOOL	353
76190025	SEKAKENE COMMUNITY HALL	1246
76190104	BOTLOKWA SCHOOL	1144
76190115	SHAPO PRIMARY SCHOOL	641
76190553 (Gedeelte)	TENT- DITLOU CAFE	220

WYK 9 het 3552 kiesers

Stemdistrik	Stemlokaal	Getal kiesers
76190137	PULEDI HIGHER PRIMARY SCHOOL	1874
76190148	MACHAKA TRIBAL OFFICE	674
76190159	MOTEKU SCHOOL	1004

WYK 10 het 2781 kiesers

Stemdistrik	Stemlokaal	Getal kiesers
76180035	DENDRON LAERSKOOL	1255
76180046	ZAND PUT SILOP	340
76180079	NTHLODUMELA PRIMARY SCHOOL	1186

WYK 11 het 2900 kiesers

Stemdistrik	Stemlokaal	Getal kiesers
76180068	KGOTLWANA PRIMARY SCHOOL	1481
76180080	VP MANTHATA HIGH SCHOOL	195
76180091	MANGWATO SCHOOL	339
76180103	MASENOE PRIMARY SCHOOL	318
76180136	MASENOE PRIMARY SCHOOL	567

WYK 12 het 2745 kiesers

Stemdistrik	Stemlokaal	Getal kiesers
76180057	PHALA HIGH SCHOOL	667
76180125	GEORGE TLADI TECHNICAL SCHOOL	1078
76180204	MASEKO DRIVING SCHOOL	346
76180215	MAPONTO MEAT MARKET	654

WYK 13 het 2748 kiesers

Stemdistrik	Stemlokaal	Getal kiesers
76180114	RAPOHO PRIMARY SCHOOL	1121
76180158	MONYEMATHULA HIGHER PRIMARY SCHOOL	1153
76180237	MAMOLELE SCHOOL	474

WYK 14 het 3413 kiesers

Stemdistrik	Stemlokaal	Getal kiesers
76130074	MONYESEBODU PRIMARY SCHOOL	339
76130311	PHAHAMANG PRIMARY SCHOOL	341
76130401	MATOMEAMOSIMA PRIMARY SCHOOL	266
76180169	MAUPYE PRIMARY SCHOOL	636
76180170	BRUSSELS NGOAKO SCHOOL	435
76180181	MADIKANA PRIMARY SCHOOL	625
76180192	RADIBOLOTJE PRIMARY SCHOOL	280
76180226	RASELAELO PRIMARY SCHOOL	217
76320323	GA-SAKO OLD CRECHE	274

Belangrik: Hierdie Bylae bevat die totale getal geregistreerde kiesers op die munisipaliteit se segment van die nasionale gemeenskaplike kieserslys op 12 Februarie 2009, waarvoor voorsiening gemaak is in Goewermentskennisgewing No. 750 gepubliseer in Staatskoerant No. 32407 van 15 Julie 2009. Die stemdistriknommers, die grense van die stemdistrikte, die stemlokale, en die getal kiesers mag verander na die registrasie van kiesers vir die 2011 plaaslike verkiesings.

VORM MDB5

WYKSAFBAKENING

**BESWAAR INGEVOLGE ITEM 5(2) VAN BYLAE 1
VAN DIE WET OP PLAASLIKE REGERING: MUNISIPALE STRUKTURE, 1998**

Naam van Munisipaliteit:.....Code:.....

Naam van beswaarde persoon/instelling:.....

Kontak persoon in geval van 'n instelling:.....

Adres:.....

Tel. nommer:..... Selfoonnommer:.....

E-pos adres:.....

Hiermee teken ek beswaar aan teen die afbakening van die grense van die volgende wyke:

WYK NOMMER	REDE/MOTIVERING

Ek versoek die Munisipale Afbakeningsraad om die volgende alternatiewe voorstelle te oorweeg:

Wyk nommer	Die wyk moet bestaan uit die volgende stemdistrikte: (Voorsien die stemdistriktnommer en die getal geregistreerde kiesers as volg $VD1123456(1500)+VD345678(2500)=4000$)	Motivering

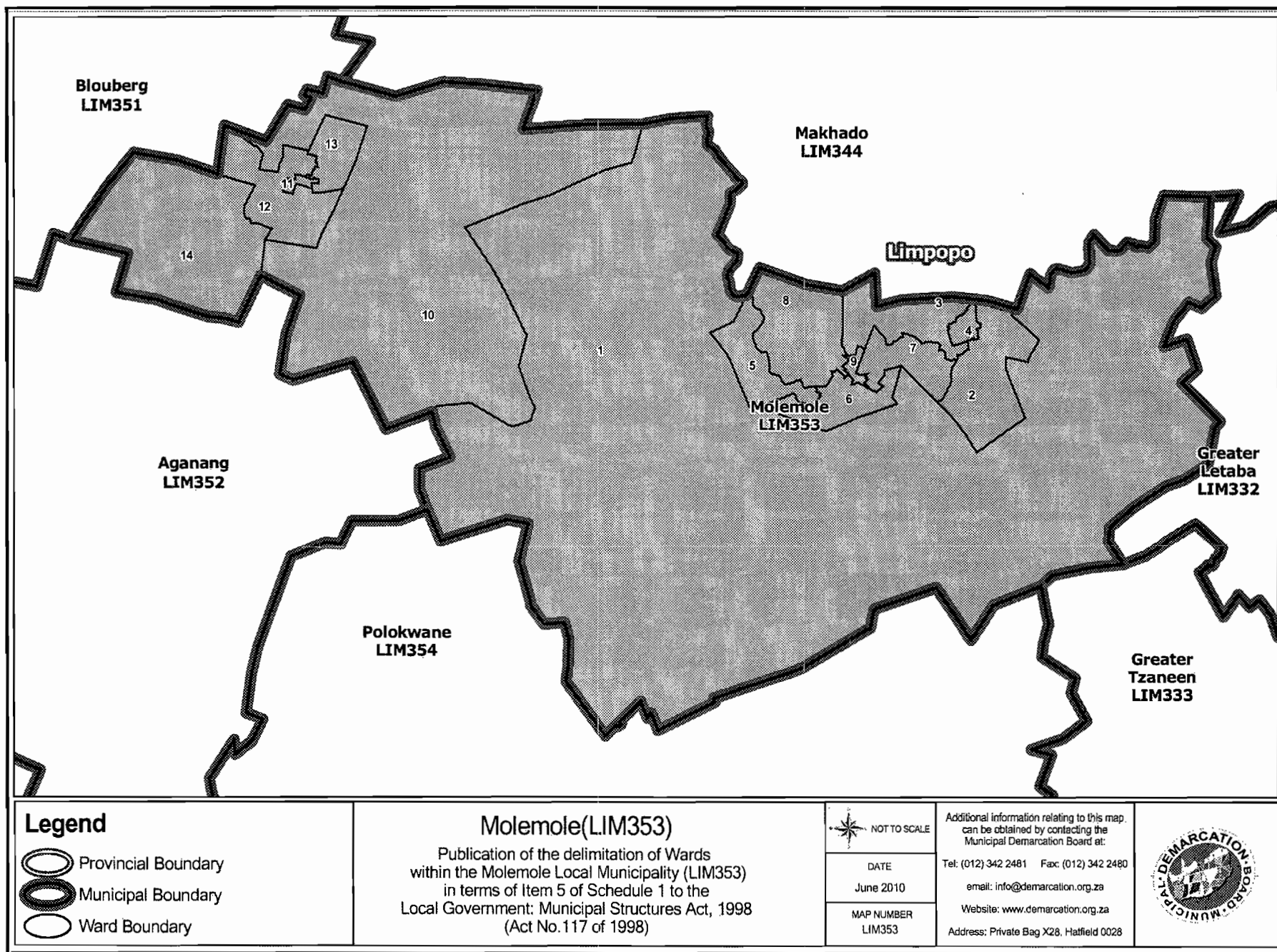
Ek bevestig dat:

- die saamgevoegde stemdistrikte vorm 'n aaneenlopende wyk;
- die getal kiesers in elke wyk is binne die minimum en maksimum getal wat per wyk toegelaat word;
- die voorgestelde wyke voldoen in die algemeen aan die kriteria.

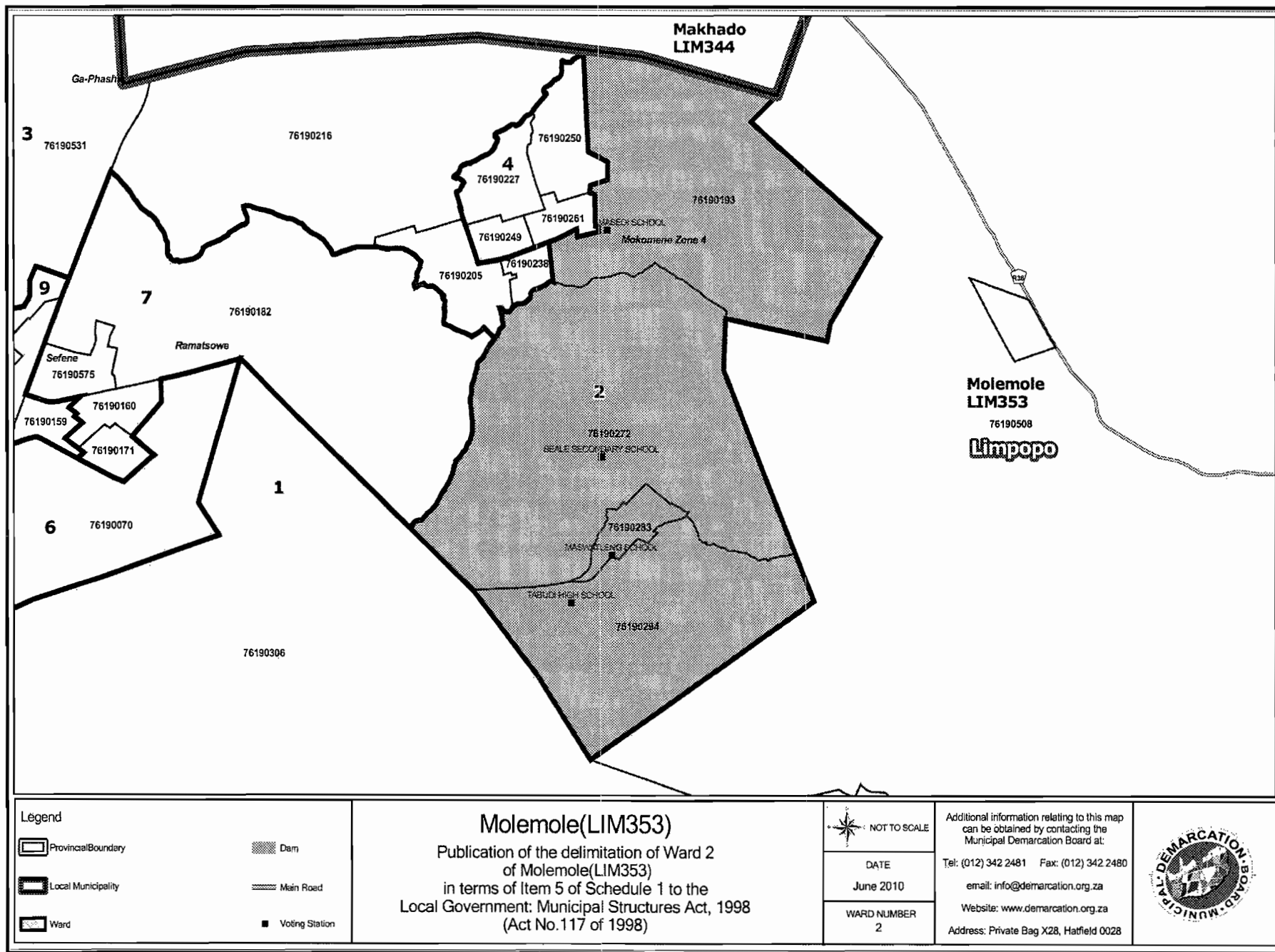
HANDTEKENING

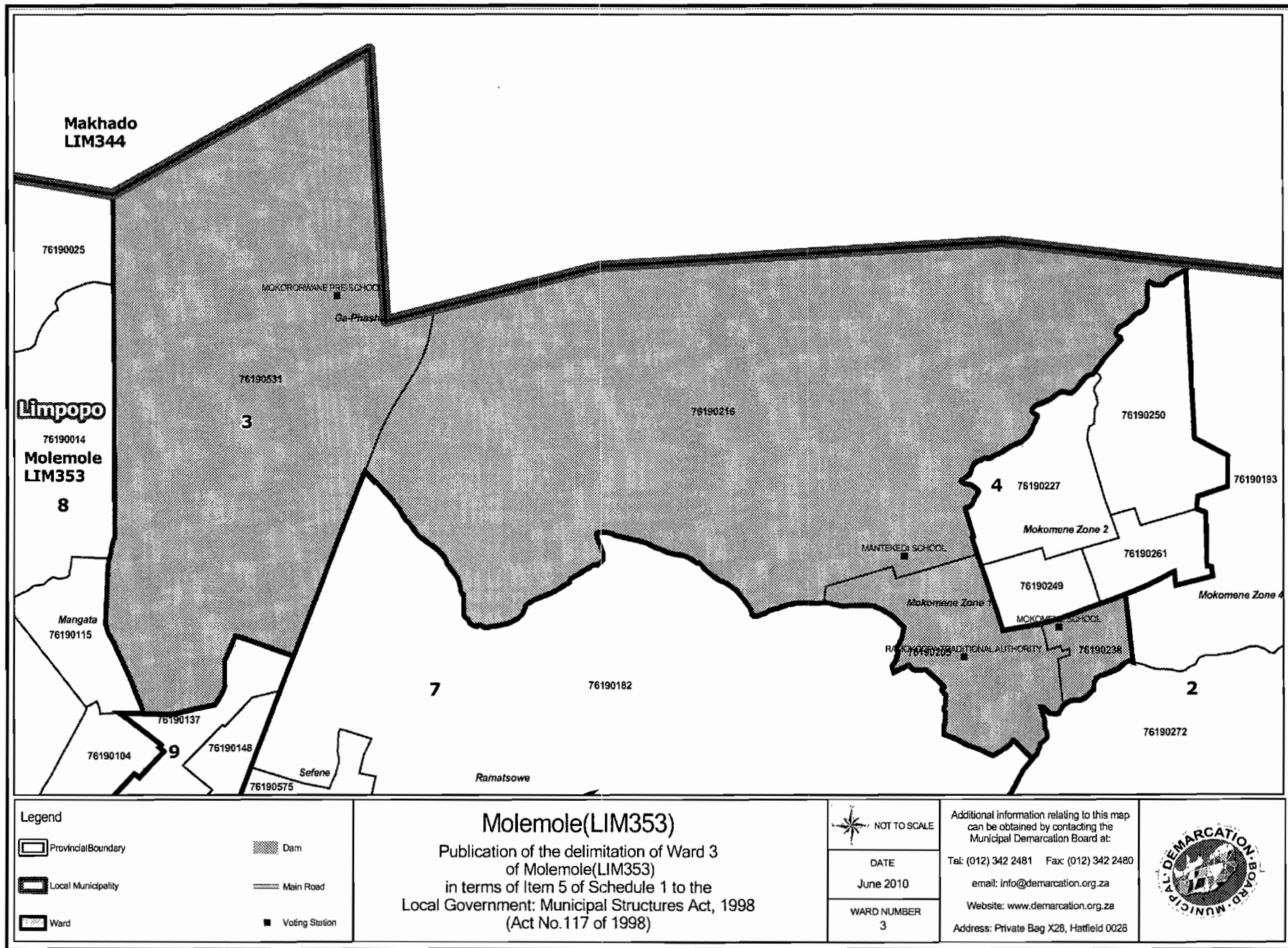
NAAM EN VAN

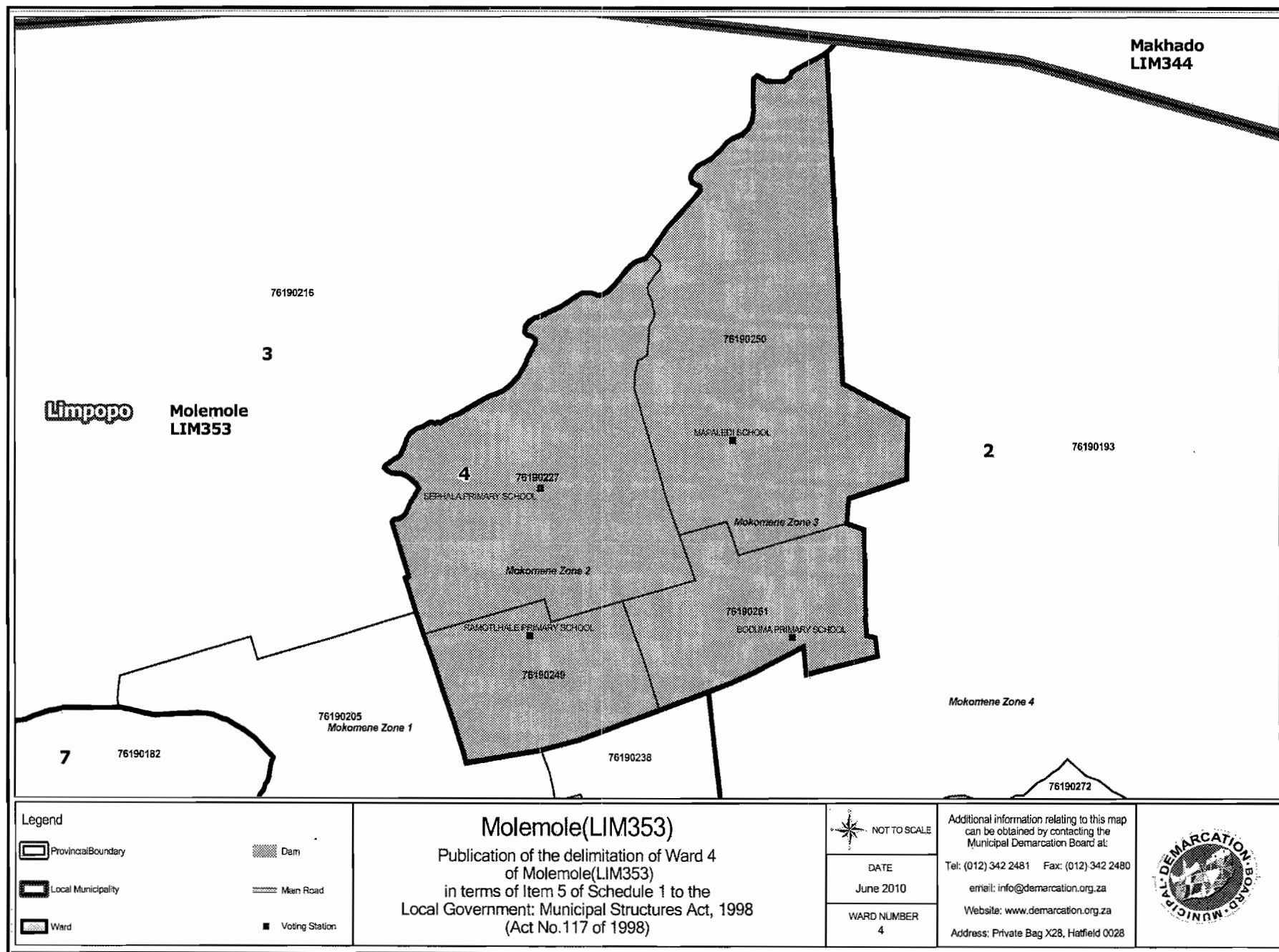
DATUM



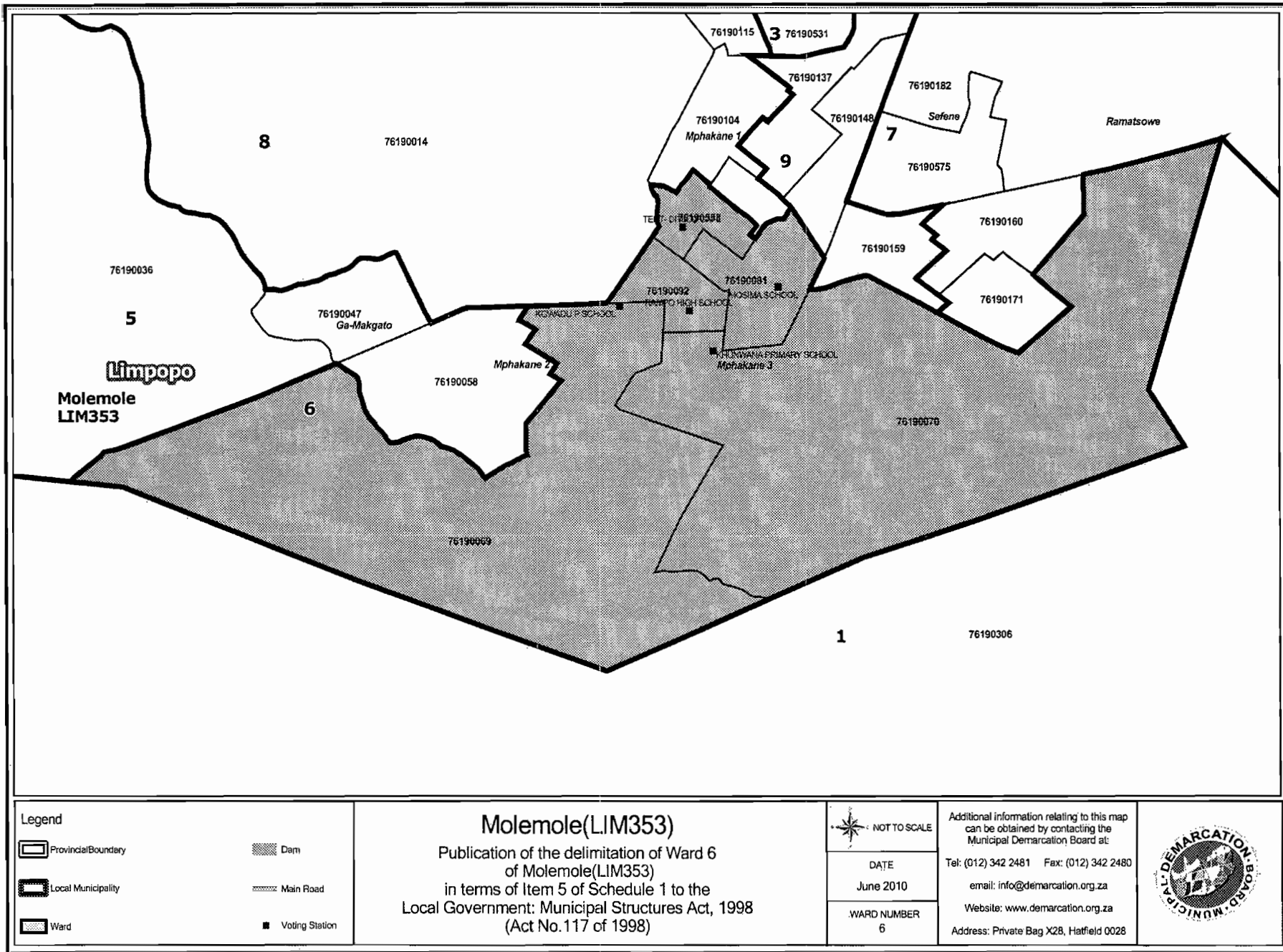


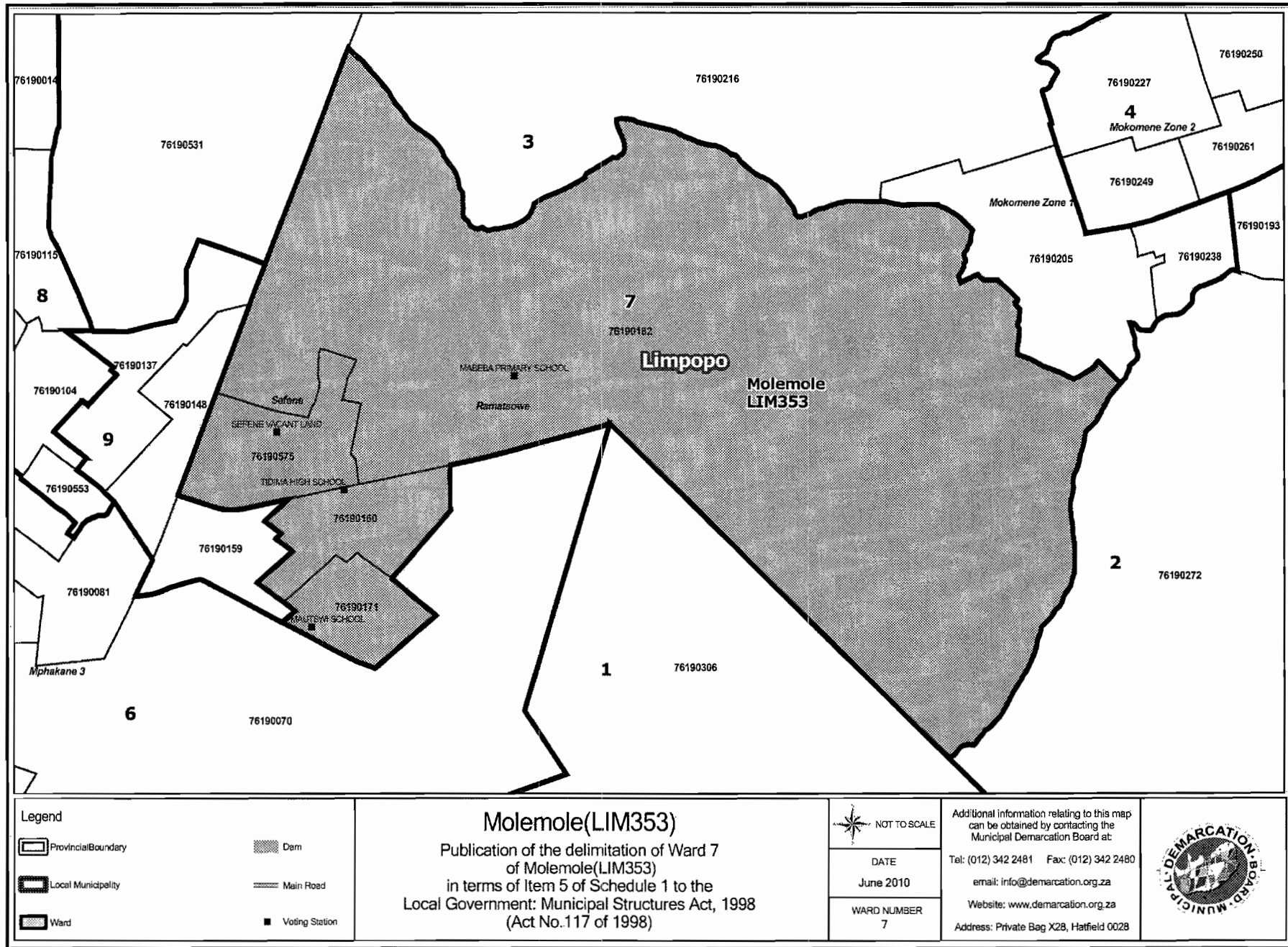


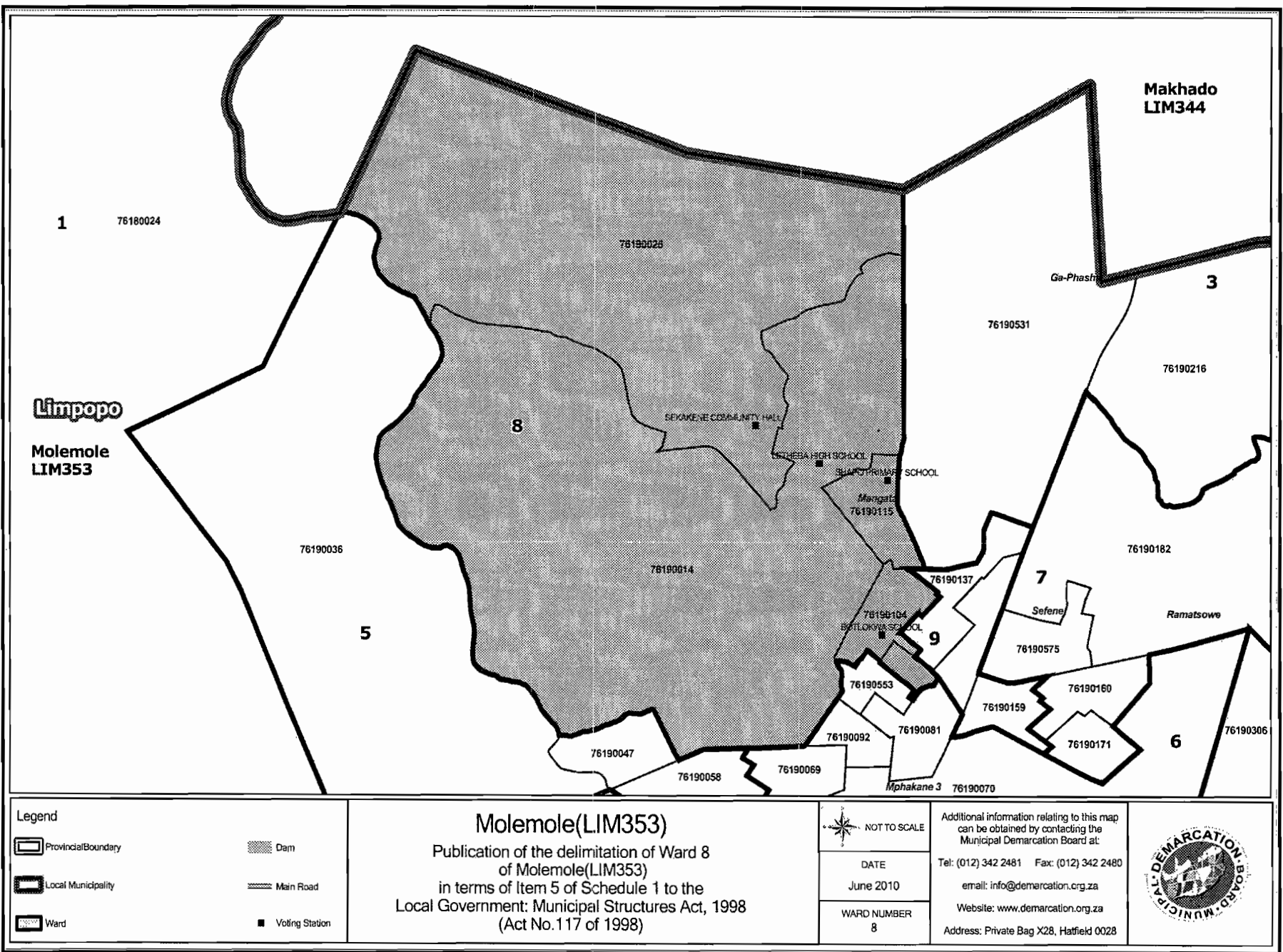


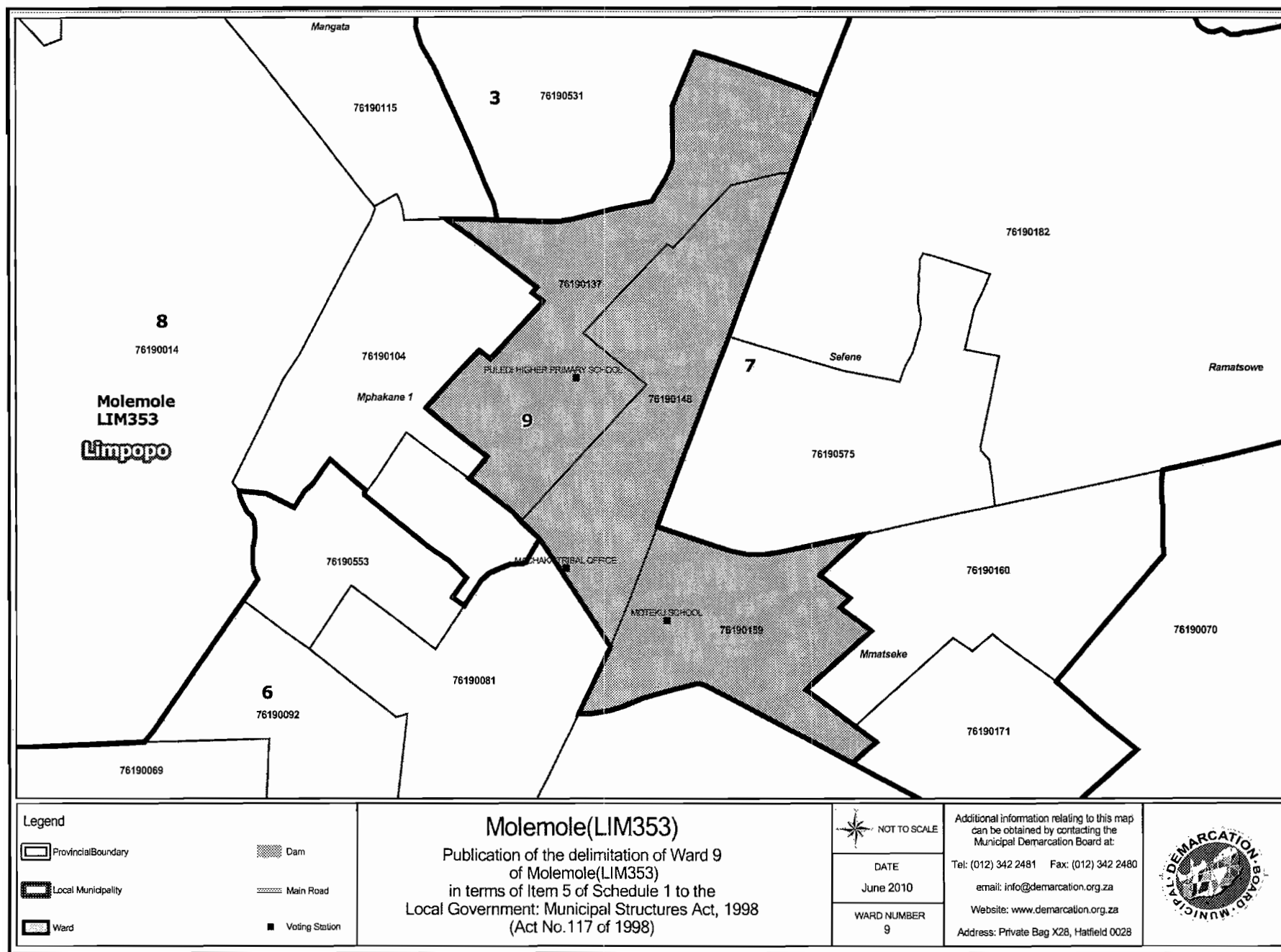


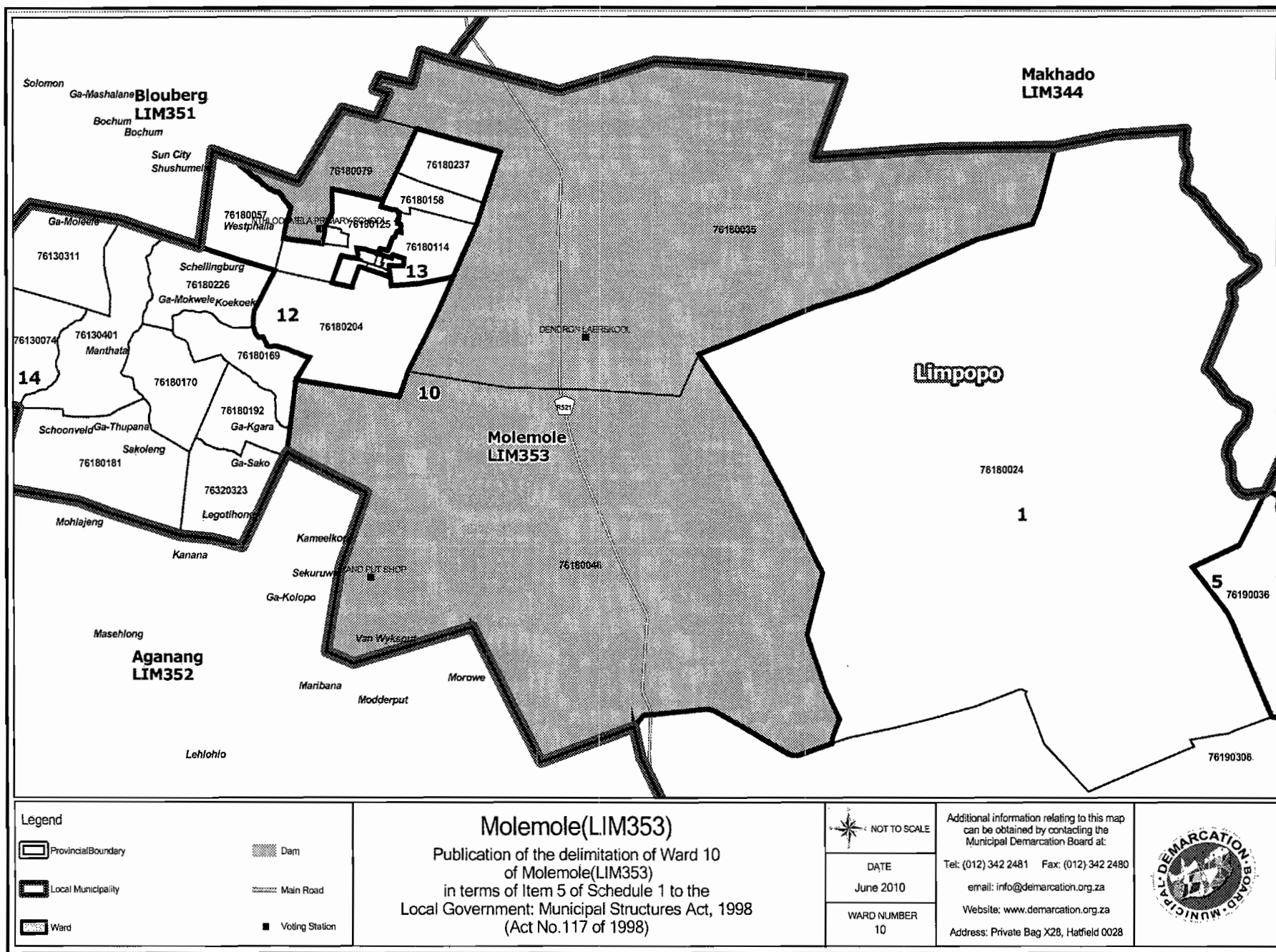


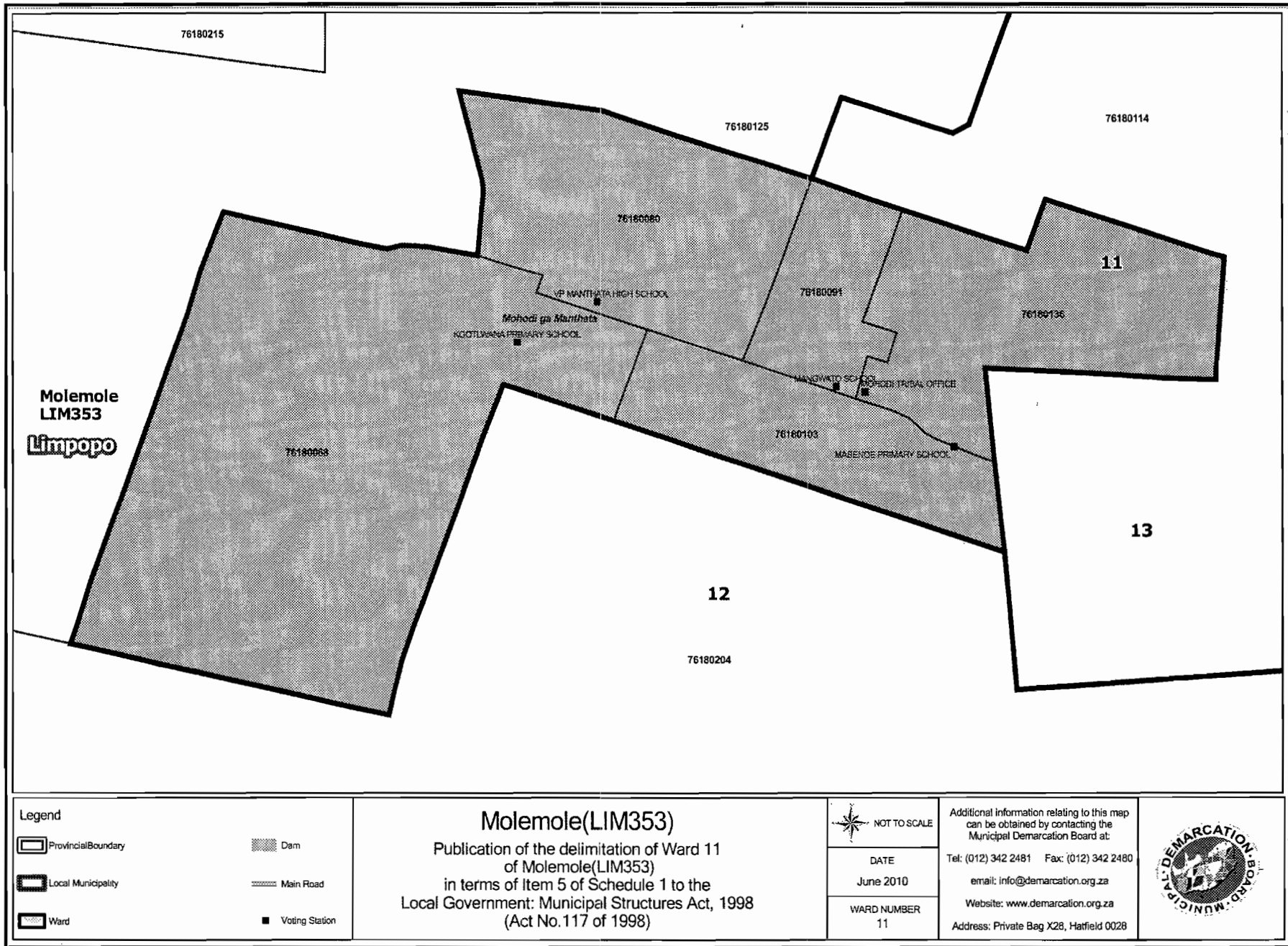


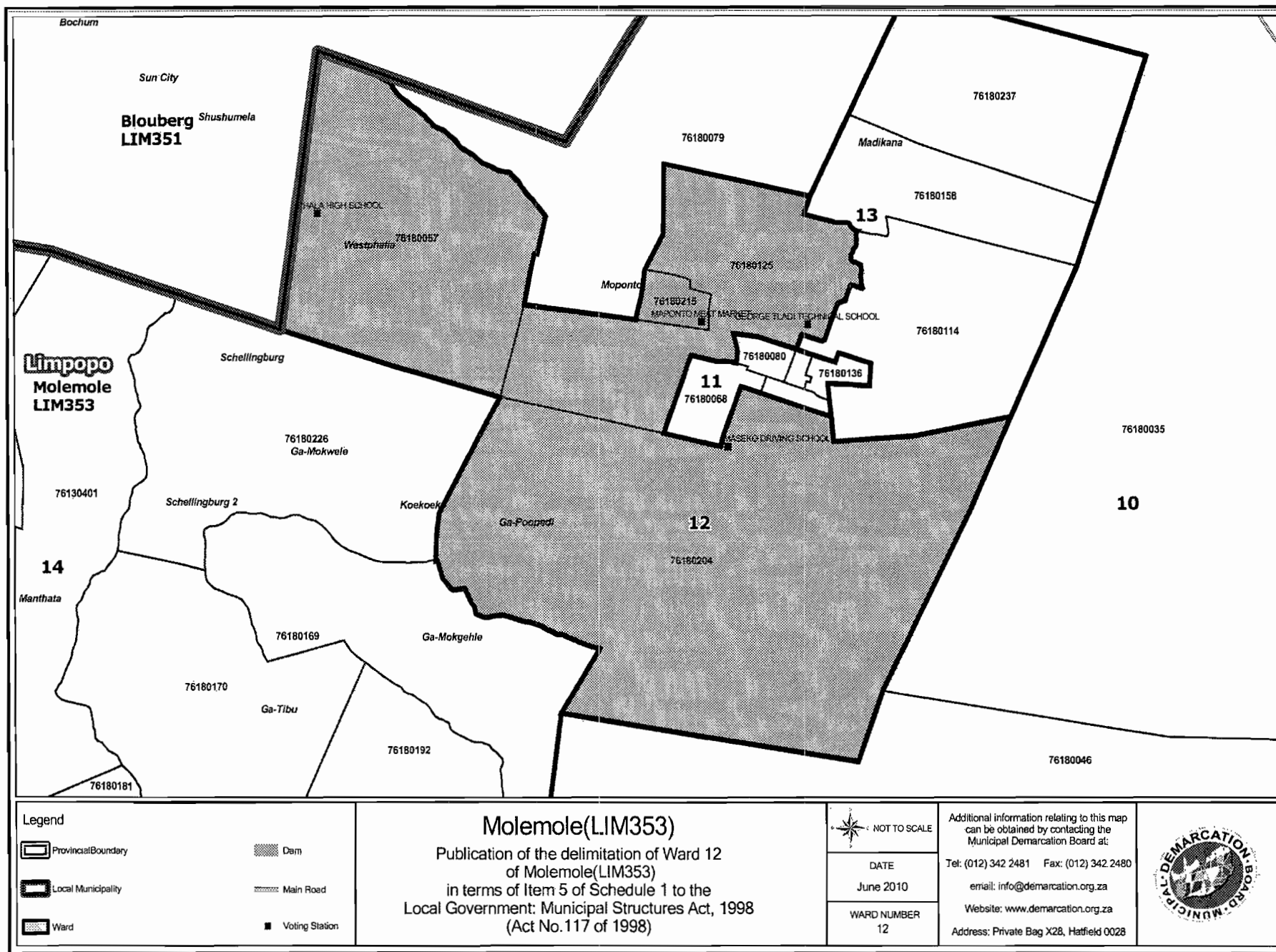


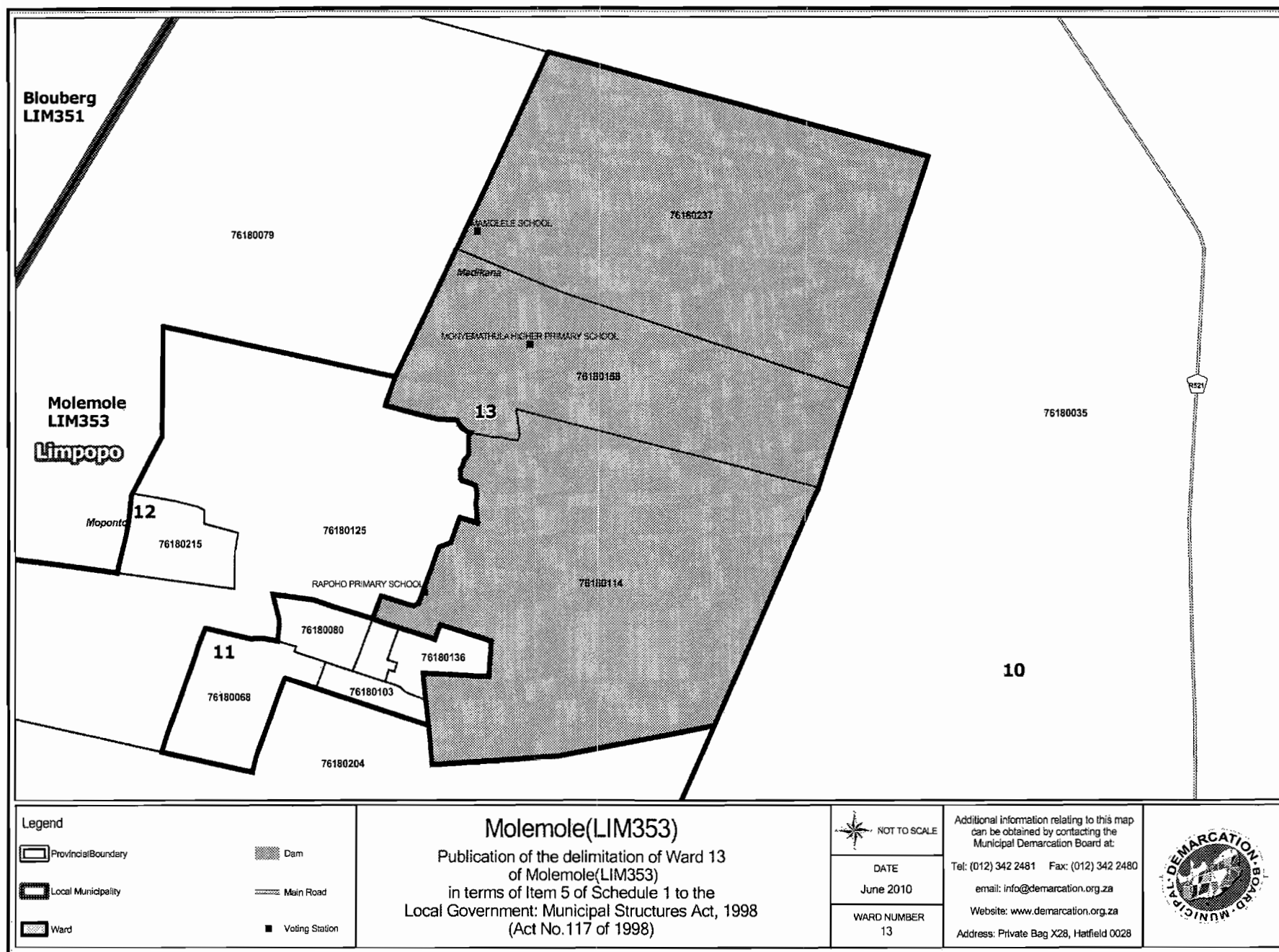


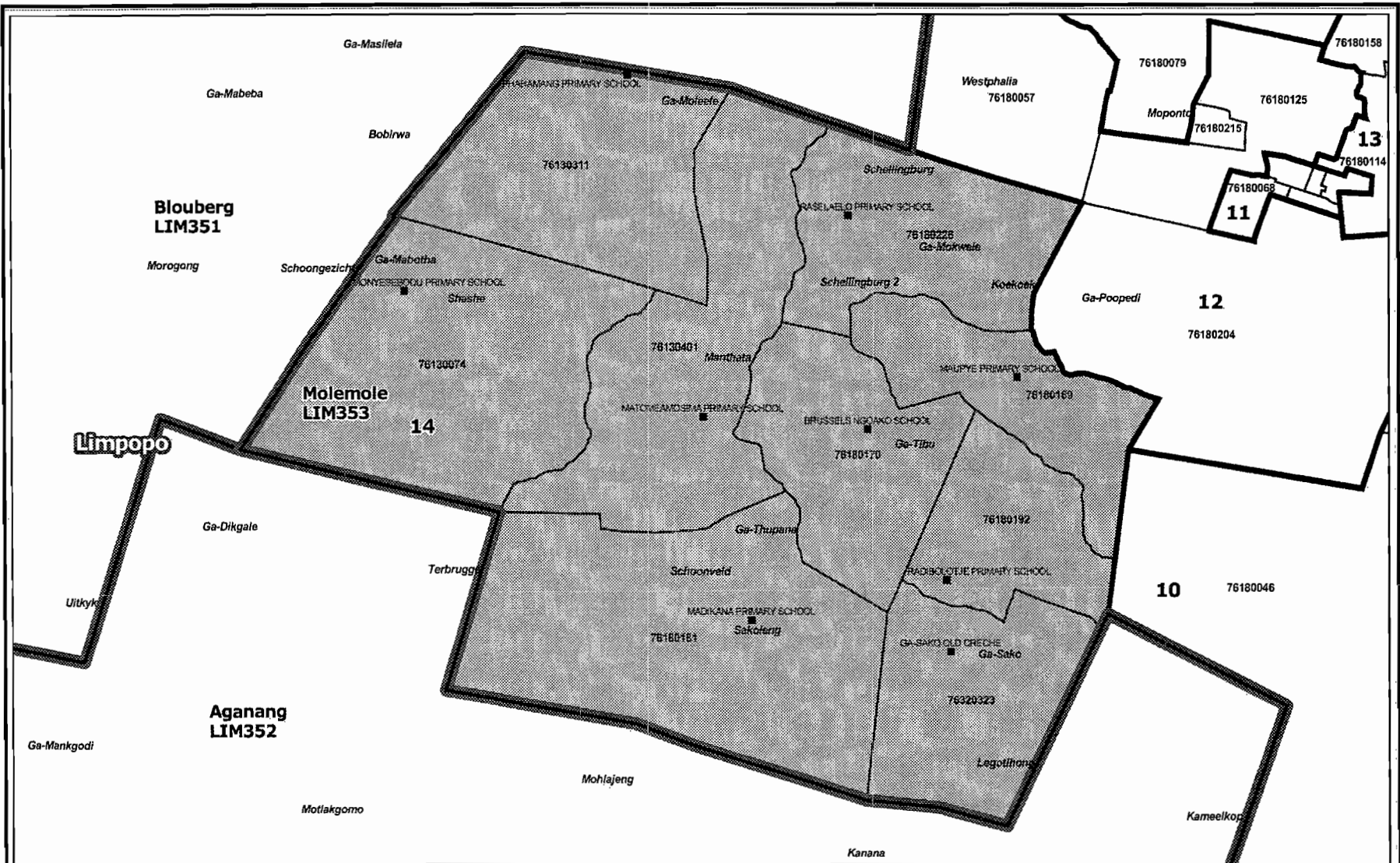













Legend

- Provincial Boundary
- Local Municipality
- Ward

- Dam
- Main Road
- Voting Station

Molemole(LIM353)
Publication of the delimitation of Ward 14
of Molemole(LIM353)
in terms of Item 5 of Schedule 1 to the
Local Government: Municipal Structures Act, 1998
(Act No.117 of 1998)



NOT TO SCALE

DATE
June 2010

WARD NUMBER
14

Additional information relating to this map
can be obtained by contacting the
Municipal Demarcation Board at:

Tel: (012) 342 2481 Fax: (012) 342 2480

email: info@demarcation.org.za

Website: www.demarcation.org.za

Address: Private Bag X28, Hatfield 0028

