

LIMPOPO PROVINCE
LIMPOPO PROVINSIE
XIFUNDZANKULU XA LIMPOPO
PROFENSE YA LIMPOPO
VUNDU LA LIMPOPO
IPHROVINSI YELIMPOPO

**Provincial Gazette • Provinsiale Koerant • Gazete ya Xifundzankulu
Kuranta ya Profense • Gazethe ya Vundu**

(Registered as a newspaper) • (As 'n nuusblad geregistreer)
(Yi rhijistariwile tanihi Nyuziphepha)
(E ngwadisitšwe bjalo ka Kuranta)
(Yo redzhistariwa sa Nyusiphepha)

POLOKWANE,

Vol. 17

Extraordinary

**Ku katsa na Tigazete to
Hlawuleka hinkwato**

• 23 JUNE 2010
23 JUNIE 2010
23 KHOTAVUXIKA 2010
23 JUNE 2010
23 FULWI 2010

No. 1799

Buitengewoon

**Hu tshi katelwa na
Gazethe dza Nyingo**

IMPORTANT NOTICE

The Government Printing Works will not be held responsible for faxed documents not received due to errors on the fax machine or faxes received which are unclear or incomplete. Please be advised that an "OK" slip, received from a fax machine, will not be accepted as proof that documents were received by the GPW for printing. If documents are faxed to the GPW it will be the sender's responsibility to phone and confirm that the documents were received in good order.

Furthermore the Government Printing Works will also not be held responsible for cancellations and amendments which have not been done on original documents received from clients.

CONTENTS • INHOUD

No.		Page No.	Gazette No.
GENERAL NOTICE • ALGEMENE KENNISGEWING			
184	Local Government: Municipal Structures Act (117/1998): Municipal Demarcation Board: Delimitation of municipal wards: Lepele-Nkumpi Local Municipality (LIM355)	3	1799
184	Wet op Plaaslike Regering: Munisipale Strukture (117/1998): Munisipale Afbakeningsraad: Afbakening van munisipale wyke: Lepele-Nkumpi Plaaslike Munisipaliteit (LIM355)	10	1799

GENERAL NOTICE ALGEMENE KENNISGEWING

NOTICE 184 OF 2010

MUNICIPAL DEMARCATION BOARD DELIMITATION OF MUNICIPAL WARDS IN TERMS OF THE LOCAL GOVERNMENT: MUNICIPAL STRUCTURES ACT, 1998

Municipality : Lepele-Nkumpi Local Municipality (LIM355)

In terms of Item 5(1) of Schedule 1 to the Local Government: Municipal Structures Act, 1998 (Act No.117 of 1998) ("the Act") the Municipal Demarcation Board hereby publishes its delimitation of wards for the above-mentioned municipality. Particulars of the delimitation are listed in the Schedule.

In terms of Item 5(2) of Schedule 1 to the Act, any person aggrieved by a delimitation may, within 14 days of publication of this notice, submit objections in writing to:

The Municipal Demarcation Board

Private Bag X28

Hatfield

0028

Fax: 012-3422480

E-mail: robert@demarcation.org.za

The attached form MDB5 must please be used to object. The form is also available on www.demarcation.org.za

LANDIWE MAHLANGU

CHAIRPERSON: MDB

SCHEDULE

In terms of Section 18(3) of the Local Government: Municipal Structures Act, 1998 (Act 117 of 1998) the MEC responsible for local government has determined that the municipal council consists of 57 councillors.

After having consulted the Independent Electoral Commission, The Municipal Demarcation Board has delimited the municipality into 29 wards in terms of Schedule 1 to the Act.

The number of registered voters in each ward does not vary by more than fifteen percent from the norm. The norm was determined by dividing the total number of voters on the municipal segment of the national common voters roll, namely 95188 voters on 12 February 2009, by the number of wards in the municipality.

An overview map of the boundary of the municipality, with the boundaries of the wards within the municipal boundary, and a map of each ward are attached. In case of a discrepancy between a map and this schedule, the map will prevail.

The ward numbers, the voting districts and voting stations in each ward, and the number of voters are as follows:

WARD 1 comprises of a total of 3511 registered voters

Voting District	Voting Station	Number of Voters
76270013	PHASOANE HIGH SCHOOL	945
76270024	BLYDRIFT PRIMARY SCHOOL	886
76400018	MMUDINAREADI LOWER PRIMARY SCHOOL	675
76400322	RAMASODI LOWER PRIMARY SCHOOL	1005

WARD 2 comprises of a total of 3746 registered voters

Voting District	Voting Station	Number of Voters
76400063	PHALAKGOROMOTHOA SENIOR SECONDARY	997
76400119	MOGOLOGOLO LOWER PRIMARY SCHOOL	1040
76400175	MOREMOTSE SENIOR SECONDARY SCHOOL	711
76400311	KHURENG PRIMARY SCHOOL	998

WARD 3 comprises of a total of 3147 registered voters

Voting District	Voting Station	Number of Voters
76400232	NKGOSO SCHOOL	741
76400344	MAKGWADING SCHOOL	1157
76400366	DIPHUFONG LOWER PRIMARY SCHOOL	1249

WARD 4 comprises of a total of 2849 registered voters

Voting District	Voting Station	Number of Voters
76400265 (Portion)	MMAMATI LOWER PRIMARY SCHOOL	100
76400355	SHUPENG LOWER PRIMARY SCHOOL	896
76400377	MAGATLE PRIMARY SCHOOL	1213
76400388	MAPATJAKENG LOWER PRIMARY SCHOOL	640

WARD 5 comprises of a total of 3026 registered voters

Voting District	Voting Station	Number of Voters
76400074	MOTSOFALA PRIMARY SCHOOL	1021
76400265 (Portion)	MMAMATI LOWER PRIMARY SCHOOL	574
76400300	LETJATJI LOWER PRIMARY SCHOOL	1160
76400423	MOTSERERENG PRIMARY SCHOOL	271

WARD 6 comprises of a total of 3527 registered voters

Voting District	Voting Station	Number of Voters
76400210	MAMOGOASHA PRIMARY	1042
76400221	MOLEMO SCHOOL	626
76400243	BOLAHLAGGOMO SCHOOL	675
76400254	MADIBO SCHOOL	1184

WARD 7 comprises of a total of 3732 registered voters

Voting District	Voting Station	Number of Voters
76400131	SETHWETHWA JUNIOR SECONDARY SCHOOL	726
76400197	SELLO LOWER PRIMARY SCHOOL	1077
76400209	MAKONE LOWER PRIMARY SCHOOL	415
76400333	MADIKA LOWER PRIMARY SCHOOL	1514

WARD 8 comprises of a total of 2973 registered voters

Voting District	Voting Station	Number of Voters
76400029	SEKUTUPU SCHOOL	1498
76400085	RAMAKGOTHO PRIMARY SCHOOL	1475

WARD 9 comprises of a total of 3060 registered voters

Voting District	Voting Station	Number of Voters
76400142	RAMABELE HIGH SCHOOL	1505
76400186	TINTELA PRIMARY SCHOOL	1555

WARD 10 comprises of a total of 2859 registered voters

Voting District	Voting Station	Number of Voters
76400108	MASHIGOANA LOWER PRIMARY SCHOOL	1362
76400399	ZEBEDIELA DEVELOPMENT COMMUNITY HALL	645
76400401	IILAKANO TENT	852

WARD 11 comprises of a total of 2880 registered voters

Voting District	Voting Station	Number of Voters
76400120	GAUTA JONATHAN PRIMARY SCHOOL	1783
76400164	MANAILENG PRIMARY SCHOOL	1097

WARD 12 comprises of a total of 2910 registered voters

Voting District	Voting Station	Number of Voters
76400041	MATLADI PROJECT SCHOOL	1415
76400052	MOLETLANE TRIBAL HALL	1495

WARD 13 comprises of a total of 3384 registered voters

Voting District	Voting Station	Number of Voters
76270068	MAIMANE SECONDARY SCHOOL	934
76270114 (Portion)	MAKURUNG PRIMARY SCHOOL	581
76270305	MOSEPIDI SECONDARY SCHOOL	838
76270316	GA-LEDWABA TRIBAL HALL	931
76270349 (Portion)	EUREKA PRIMARY SCHOOL	100

WARD 14 comprises of a total of 3541 registered voters

Voting District	Voting Station	Number of Voters
76400030	MATOME LOWER PRIMARY SCHOOL	1070
76400276	RAKGWATHA LOWER PRIMARY SCHOOL	677
76400287	MAROBA SENIOR SECONDARY SCHOOL	740
76400298	PIISIOANE PRIMARY SCHOOL	1054

WARD 15 comprises of a total of 3079 registered voters

Voting District	Voting Station	Number of Voters
76270282	DICKSON-MPHAHLELE PUBLIC SCHOOL	1631
76270349 (Portion)	EUREKA PRIMARY SCHOOL	1448

WARD 16 comprises of a total of 2902 registered voters

Voting District	Voting Station	Number of Voters
76270259	LAFATA PRIMARY SCHOOL	2282
76270350	HILLSIDE PARK PRIMARY SCHOOL	620

WARD 17 comprises of a total of 3047 registered voters

Voting District	Voting Station	Number of Voters
76270215	MOGODUMO PRIMARY SCHOOL	1096
76270293	LEBOWAKGOMO CIVIC CENTRE	627
76270372	FULL GOSPEL CHURCH	1324

WARD 18 comprises of a total of 3018 registered voters

Voting District	Voting Station	Number of Voters
76270260	NTSEKGOPU PUBLIC SCHOOL	1262
76270271	LITTLEBEDFORDVIEW PRIMARY SCHOOL	1756

WARD 19 comprises of a total of 3775 registered voters

Voting District	Voting Station	Number of Voters
76270057	BOSCHPLAAS PRIMARY SCHOOL	1124
76270080	TJIANE PRIMARY SCHOOL	695
76270091	PHAUWE SENIOR SECONDARY SCHOOL	1420
76270136 (Portion)	BOGALENG PRIMARY SCHOOL	349
76270439	MALEKAPANE PRIMARY SCHOOL	187

WARD 20 comprises of a total of 3388 registered voters

Voting District	Voting Station	Number of Voters
76270035	HLAGATSE PRIMARY SCHOOL	1085
76270046	CHUEU-E-KGOLO HIGH SCHOOL	975
76270079	MOROTSE PRIMARY SCHOOL	590
76270361 (Portion)	SEKATE SECONDARY SCHOOL	103
76400096	DITLAKANENG SCHOOL	635

WARD 21 comprises of a total of 3767 registered voters

Voting District	Voting Station	Number of Voters
76270114 (Portion)	MAKURUNG PRIMARY SCHOOL	1000
76270125	THAGA-E-TALA SENIOR SECONDARY SCHOOL	2120
76270136 (Portion)	BOGALENG PRIMARY SCHOOL	203
76270361 (Portion)	SEKATE SECONDARY SCHOOL	444

WARD 22 comprises of a total of 3770 registered voters

Voting District	Voting Station	Number of Voters
76270192 (Portion)	SEFALAŌLO PRIMARY SCHOOL	1017
76270226	MARETLWANENG PRIMARY SCHOOL	1180
76270237	TLOURWE SENIOR SCHOOL	1573

WARD 23 comprises of a total of 3733 registered voters

Voting District	Voting Station	Number of Voters
76270170	PATOGA PRIMARY SCHOOL	655
76270192 (Portion)	SEFALAOLO PRIMARY SCHOOL	100
76270204	MPHAHLELE TRADITIONAL OFFICE	1288
76270417	MATSOBANE PRIMARY SCHOOL	896
76270428	MOUPO PRIMARY SCHOOL	276
76360350 (Portion)	JK TABANE HIGH SCHOOL	518

WARD 24 comprises of a total of 3122 registered voters

Voting District	Voting Station	Number of Voters
76270181	TAU-PHUTI SECONDARY SCHOOL	1651
76270383	MATIME SECONDARY SCHOOL	1471

WARD 25 comprises of a total of 3155 registered voters

Voting District	Voting Station	Number of Voters
76270103	LESETSI PRIMARY SCHOOL	753
76270147	MASHITE PRIMARY SCHOOL	1529
76270158	MADISEI PRIMARY SCHOOL	613
76270406	GWARAGWARA PRIMARY SCHOOL	260

WARD 26 comprises of a total of 3715 registered voters

Voting District	Voting Station	Number of Voters
76270248	MPHACHUE SECONDARY SCHOOL	1826
76270327	MOLAPO MATIBELE PRIMARY SCHOOL	783
76360350 (Portion)	JK TABANE HIGH SCHOOL	519
76360754	SEROBANENG PRIMARY SCHOOL	587

WARD 27 comprises of a total of 3687 registered voters

Voting District	Voting Station	Number of Voters
76360103 (Portion)	MATHABATHA HALL	1274
76360114	DIKGEU PRIMARY SCHOOL	742
76360136	MATSIMELA HIGH SCHOOL	805
76360675	LEGOBOLE PRIMARY SCHOOL	259
76360732	MOSHABI PRIMARY SCHOOL	372
76360743	BODUTLONG PRIMARY SCHOOL	235

WARD 28 comprises of a total of 2955 registered voters

Voting District	Voting Station	Number of Voters
76360057	KOMANE PRIMARY SCHOOL	652
76360068 (Portion)	MASHABASHABA PRIMARY SCHOOL	100
76360079	MAHLATJANE HALL	1101
76360080	MAMONGAU PRIMARY SCHOOL	313
76360091	TLOUATIBA PRIMARY SCHOOL	557
76360103 (Portion)	MATLABATHA HALL	100
76360686	MAHUNE PRIMARY SCHOOL	132

WARD 29 comprises of a total of 2930 registered voters

Voting District	Voting Station	Number of Voters
76360013	RAMATSEDI PRIMARY SCHOOL	454
76360024	KGALEMA HIGH SCHOOL	862
76360035	MAFEFE TRIBAL HALL	638
76360068 (Portion)	MASHABASHABA PRIMARY SCHOOL	485
76360585	PHOPHEDI SECONDARY SCHOOL	491

Important: This Schedule contains the total number of registered voters on the municipality's segment of the national common voters' roll on 12 February 2009 as provided for in Government Notice No. 750 published in Government Gazette No. 32407 of 15 July 2009. The voting district numbers, the voting district boundaries, voting stations, and the number of voters may change after the registration of voters for the 2011 local elections.

FORM MDB5

WARD DELIMITATION

OBJECTION IN TERMS OF ITEM 5(2) OF SCHEDULE 1 TO THE
LOCAL GOVERNMENT: MUNICIPAL STRUCTURES ACT, 1998

Name of municipality:.....Code:.....

Name of aggrieved person/institution:.....

Contact person in case of an institution:.....

Address:.....

Tel. number:.....Cell number:.....

Email address:.....

I hereby object to the delimitation of the boundaries of the following wards:

WARD NUMBER	REASON/MOTIVATION

I request the Municipal Demarcation Board to consider the following alternative proposals:

Ward number	The ward should comprise of the following voting districts (Provide voting district number and the number of voters in brackets e.g. VD1123456(1500)+VD345678(2500)=4000)	Motivation

I confirm that:

- each cluster of voting districts form a contiguous ward;
- the number of voters in each ward fall within the minimum and maximum of voters allowed per ward;
- the proposed ward boundaries comply, in general, with the criteria.

SIGNATURE _____

NAME AND SURNAME _____

DATE _____

KENNISGEWING 184 VAN 2010**MUNISIPALE AFBAKENINGSRAAD
AFBAKENING VAN MUNISIPALE WYKE INGEVOLGE DIE WET OP
PLAASLIKE REGERING: MUNISIPALE STRUKTURE, 1998****Munisipaliteit : Lepele-Nkumpi Plaaslike Munisipaliteit (LIM355)**

Ingevolge Item 5(1) van Bylae 1 van die Wet op Plaaslike Regering: Munisipale Strukture, 1998 (Wet No. 117 van 1998) ("die Wet") publiseer die Munisipale Afbakeningsraad hiermee sy afbakening van wyke vir die bogenaaamde munisipaliteit. Besonderhede van die afbakening is vervat in die Bylae.

Ingevolge Item 5(2) van Bylae 1 van die Wet, kan enige persoon wat gegrief is deur 'n afbakening binne 14 dae na publikasie van hierdie kennisgewing skriftelike besware voorlê aan:

Die Munisipale Afbakeningsraad
Privaatsak X28

Hatfield

0028

Faks: 012-3422480

E-pos: robert@demarcation.org.za

Die aangehegte vorm MDB5 moet asseblief gebruik word om beswaar aan te teken. Die vorm is ook beskikbaar op www.demarcation.org.za

LANDIWE MAHLANGU

VOORSITTER: MUNISIPALE AFBAKENINGSRAAD

BYLAE

Ingevolge Artikel 18(3) van die Wet op Plaaslike Regering: Munisipale Strukture, 1998 (Wet 117 van 1998) het die LUR vir plaaslike regering bepaal dat die munisipale raad bestaan uit 57 raadslede.

Na oorlegpleging met die Onafhanklike Verkiesingskommissie het die Munisipale Afbakeningsraad die munisipaliteit in 29 wyke afgebaken ingevolge Bylae 1 van die Wet.

Die getal geregistreerde kiesers in elke wyk, wyk nie meer as vyftien persent van die norm af nie. Die norm is bepaal deur die getal geregistreerde kiesers op die munisipale segment van die nasionale gemeenskaplike kieserslys, naamlik 95188 kiesers op 12 Februarie 2009, deur die getal wyke in die munisipaliteit te deel.

'n Oorsigkaart van die munisipale grens met die grense van die wyke binne die munisipale grens, en 'n kaart van elke wyk, is aangeheg. Ingeval van 'n verskil tussen 'n kaart en hierdie bylae, sal die kaart geld.

Die wyknommers, die stemdistrikte en stemlokale in elke wyk, en die getal kiesers is as volg:

WYK 1 het 3511 kiesers

Stemdistrik	Stemlokaal	Getal kiesers
76270013	PHASOANE HIGH SCHOOL	945
76270024	BLYDRIFT PRIMARY SCHOOL	886
76400018	MMUDINAREADI LOWER PRIMARY SCHOOL	675
76400322	RAMASODI LOWER PRIMARY SCHOOL	1005

WYK 2 het 3746 kiesers

Stemdistrik	Stemlokaal	Getal kiesers
76400063	PIIALAKGOROMOTHOA SENIOR SECONDARY	997
76400119	MOGOLOGOLO LOWER PRIMARY SCHOOL	1040
76400175	MOREMOTSE SENIOR SECONDARY SCHOOL	711
76400311	KHURENG PRIMARY SCHOOL	998

WYK 3 het 3147 kiesers

Stemdistrik	Stemlokaal	Getal kiesers
76400232	NKGOSO SCHOOL	741
76400344	MAKGWADING SCHOOL	1157
76400366	DIPHUFONG LOWER PRIMARY SCHOOL	1249

WYK 4 het 2849 kiesers

Stemdistrik	Stemlokaal	Getal kiesers
76400265 (Gedeelte)	MMAMATI LOWER PRIMARY SCHOOL	100
76400355	SHUPENG LOWER PRIMARY SCHOOL	896
76400377	MAGATLE PRIMARY SCHOOL	1213
76400388	MAPATJAKENG LOWER PRIMARY SCHOOL	640

WYK 5 het 3026 kiesers

Stemdistrik	Stemlokaal	Getal kiesers
76400074	MOTSOFALE PRIMARY SCHOOL	1021
76400265 (Gedeelte)	MMAMATI LOWER PRIMARY SCHOOL	574
76400300	LETJATJI LOWER PRIMARY SCHOOL	1160
76400423	MOTSERERENG PRIMARY SCHOOL	271

WYK 6 het 3527 kiesers

Stemdistrik	Stemlokaal	Getal kiesers
76400210	MAMOGOASHA PRIMARY	1042
76400221	MOLEMO SCHOOL	626
76400243	BOLAKGOMO SCHOOL	675
76400254	MADIBO SCHOOL	1184

WYK 7 het 3732 kiesers

Stemdistrik	Stemlokaal	Getal kiesers
76400131	SETHWETHWA JUNIOR SECONDARY SCHOOL	726
76400197	SELLO LOWER PRIMARY SCHOOL	1077
76400209	MAKONE LOWER PRIMARY SCHOOL	415
76400333	MADIKA LOWER PRIMARY SCHOOL	1514

WYK 8 het 2973 kiesers

Stemdistrik	Stemlokaal	Getal kiesers
76400029	SEKUTUPU SCHOOL	1498
76400085	RAMAKGOTHO PRIMARY SCHOOL	1475

WYK 9 het 3060 kiesers

Stemdistrik	Stemlokaal	Getal kiesers
76400142	RAMABELE HIGH SCHOOL	1505
76400186	TINTELA PRIMARY SCHOOL	1555

WYK 10 het 2859 kiesers

Stemdistrik	Stemlokaal	Getal kiesers
76400108	MASHIGOANA LOWER PRIMARY SCHOOL	1362
76400399	ZEBEDIELA DEVELOPMENT COMMUNITY HALL	645
76400401	IILAKANO TENT	852

WYK 11 het 2880 kiesers

Stemdistrik	Stemlokaal	Getal kiesers
76400120	GAUTA JONATHAN PRIMARY SCHOOL	1783
76400164	MANAILENG PRIMARY SCHOOL	1097

WYK 12 het 2910 kiesers

Stemdistrik	Stemlokaal	Getal kiesers
76400041	MATLADI PROJECT SCHOOL	1415
76400052	MOLETLANE TRIBAL HALL	1495

WYK 13 het 3384 kiesers

Stemdistrik	Stemlokaal	Getal kiesers
76270068	MAIMANE SECONDARY SCHOOL	934
76270114 (Gedeelte)	MAKURUNG PRIMARY SCHOOL	581
76270305	MOSEPIDI SECONDARY SCHOOL	838
76270316	GA-LEDWABA TRIBAL HALL	931
76270349 (Gedeelte)	EUREKA PRIMARY SCHOOL	100

WYK 14 het 3541 kiesers

Stemdistrik	Stemlokaal	Getal kiesers
76400030	MATOME LOWER PRIMARY SCHOOL	1070
76400276	RAKGWATHA LOWER PRIMARY SCHOOL	677
76400287	MAROBA SENIOR SECONDARY SCHOOL	740
76400298	PIIISIOANE PRIMARY SCHOOL	1054

WYK 15 het 3079 kiesers

Stemdistrik	Stemlokaal	Getal kiesers
76270282	DICKSON-MPHAHLELE PUBLIC SCHOOL	1631
76270349 (Gedeelte)	EUREKA PRIMARY SCHOOL	1448

WYK 16 het 2902 kiesers

Stemdistrik	Stemlokaal	Getal kiesers
76270259	LAFATA PRIMARY SCHOOL	2282
76270350	HILLSIDE PARK PRIMARY SCHOOL	620

WYK 17 het 3047 kiesers

Stemdistrik	Stemlokaal	Getal kiesers
76270215	MOGODUMO PRIMARY SCHOOL	1096
76270293	LEBOWAKGOMO CIVIC CENTRE	627
76270372	FULL GOSPEL CHURCH	1324

WYK 18 het 3018 kiesers

Stemdistrik	Stemlokaal	Getal kiesers
76270260	NTSEKGOPU PUBLIC SCHOOL	1262
76270271	LITTLEBEDFORDVIEW PRIMARY SCHOOL	1756

WYK 19 het 3775 kiesers

Stemdistrik	Stemlokaal	Getal kiesers
76270057	BOSCHPLAAS PRIMARY SCHOOL	1124
76270080	TJIANE PRIMARY SCHOOL	695
76270091	PHAUWE SENIOR SECONDARY SCHOOL	1420
76270136 (Gedeelte)	BOGALENG PRIMARY SCHOOL	349
76270439	MALEKAPANE PRIMARY SCHOOL	187

WYK 20 het 3388 kiesers

Stemdistrik	Stemlokaal	Getal kiesers
76270035	HLAGATSE PRIMARY SCHOOL	1085
76270046	CHUEU-E-KGOLO HIGH SCHOOL	975
76270079	MOROTSE PRIMARY SCHOOL	590
76270361 (Gedeelte)	SEKATE SECONDARY SCHOOL	103
76400096	DITLAKANENG SCHOOL	635

WYK 21 het 3767 kiesers

Stemdistrik	Stemlokaal	Getal kiesers
76270114 (Gedeelte)	MAKURUNG PRIMARY SCHOOL	1000
76270125	THAGA-E-TALA SENIOR SECONDARY SCHOOL	2120
76270136 (Gedeelte)	BOGALENG PRIMARY SCHOOL	203
76270361 (Gedeelte)	SEKATE SECONDARY SCHOOL	444

WYK 22 het 3770 kiesers

Stemdistrik	Stemlokaal	Getal kiesers
76270192 (Gedeelte)	SEFALAOLO PRIMARY SCHOOL	1017
76270226	MARETLWANENG PRIMARY SCHOOL	1180
76270237	TLOURWE SENIOR SCHOOL	1573

WYK 23 het 3733 kiesers

Stemdistrik	Stemlokaal	Getal kiesers
76270170	PATOGA PRIMARY SCHOOL	655
76270192 (Gedeelte)	SEFALAOLO PRIMARY SCHOOL	100
76270204	MPHAHLELE TRADITIONAL OFFICE	1288
76270417	MATSOBANE PRIMARY SCHOOL	896
76270428	MOUPO PRIMARY SCHOOL	276
76360350 (Gedeelte)	JK TABANE HIGH SCHOOL	518

WYK 24 het 3122 kiesers

Stemdistrik	Stemlokaal	Getal kiesers
76270181	TAU-PHUTI SECONDARY SCHOOL	1651
76270383	MATIME SECONDARY SCHOOL	1471

WYK 25 het 3155 kiesers

Stemdistrik	Stemlokaal	Getal kiesers
76270103	LESETSI PRIMARY SCHOOL	753
76270147	MASHITE PRIMARY SCHOOL	1529
76270158	MADISEI PRIMARY SCHOOL	613
76270406	GWARAGWARA PRIMARY SCHOOL	260

WYK 26 het 3715 kiesers

Stemdistrik	Stemlokaal	Getal kiesers
76270248	MPHACHUE SECONDARY SCHOOL	1826
76270327	MOLAPO MATEBELE PRIMARY SCHOOL	783
76360350 (Gedeelte)	JK TABANE HIGH SCHOOL	519
76360754	SEROBANENG PRIMARY SCHOOL	587

WYK 27 het 3687 kiesers

Stemdistrik	Stemlokaal	Getal kiesers
76360103 (Gedeelte)	MATHABATHA HALL	1274
76360114	DIKGEU PRIMARY SCHOOL	742
76360136	MATSIMELA HIGH SCHOOL	805
76360675	LEGOBOLE PRIMARY SCHOOL	259
76360732	MOSIABI PRIMARY SCHOOL	372
76360743	BODUTLONG PRIMARY SCHOOL	235

WYK 28 het 2955 kiesers

Stemdistrik	Stemlokaal	Getal kiesers
76360057	KOMANE PRIMARY SCHOOL	652
76360068 (Gedeelte)	MASHABASHABA PRIMARY SCHOOL	100
76360079	MAHLATJANE HALL	1101
76360080	MAMONGAU PRIMARY SCHOOL	313
76360091	TLOUATIBA PRIMARY SCHOOL	557
76360103 (Gedeelte)	MATHABATHA HALL	100
76360686	MAHUNE PRIMARY SCHOOL	132

WYK 29 het 2930 kiesers

Stemdistrik	Stemlokaal	Getal kiesers
76360013	RAMATSEDI PRIMARY SCHOOL	454
76360024	KGALEMA HIGH SCHOOL	862
76360035	MAFEFE TRIBAL HALL	638
76360068 (Gedeelte)	MASHABASHABA PRIMARY SCHOOL	485
76360585	PHOPHEDI SECONDARY SCHOOL	491

Belangrik: Hierdie Bylae bevat die totale getal geregistreerde kiesers op die munisipaliteit se segment van die nasionale gemeenskaplike kieserslys op 12 Februarie 2009, waarvoor voorsiening gemaak is in Goewermentskennisgewing No. 750 gepubliseer in Staatskoerant No. 32407 van 15 Julie 2009. Die stemdistriknommers, die grense van die stemdistrikte, die stemlokale, en die getal kiesers mag verander na die registrasie van kiesers vir die 2011 plaaslike verkiesings.

VORM MDB5

WYKSAFBAKENING

**BESWAAR INGEVOLGE ITEM 5(2) VAN BYLAE 1
VAN DIE WET OP PLAASLIKE REGERING: MUNISIPALE STRUKTURE, 1998**

Naam van Munisipaliteit:.....Code:.....

Naam van beswaarde persoon/instelling:.....

Kontak persoon in geval van 'n instelling:.....

Adres:.....

Tel. nommer:.....Selfoonnommer:.....

E-pos adres:.....

Hiermee teken ek beswaar aan teen die afbakening van die grense van die volgende wyke:

WYK NOMMER	REDE/MOTIVERING

Ek versoek die Munisipale Afbakeningsraad om die volgende alternatiewe voorstelle te oorweeg:

Wyk nommer	Die wyk moet bestaan uit die volgende stemdistrikte: (Voorsien die stemdistriktnommer en die getal geregistreerde kiesers as volg $VD1123456(1500)+VD345678(2500)=4000$)	Motivering

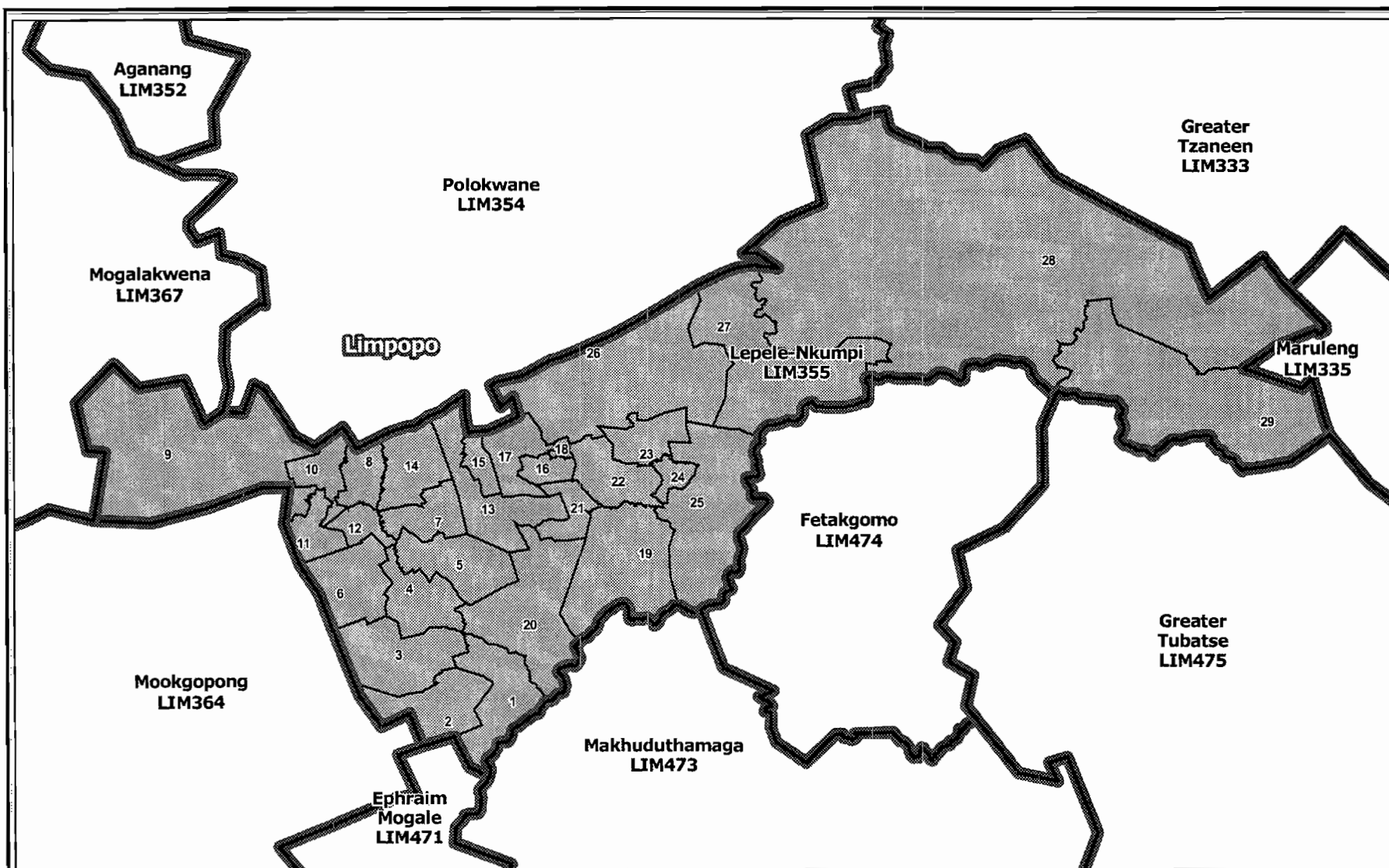
Ek bevestig dat:

- die saamgevoegde stemdistrikte vorm 'n aaneenlopende wyk;
- die getal kiesers in elke wyk is binne die minimum en maksimum getal wat per wyk toegelaat word;
- die voorgestelde wyke voldoen in die algemeen aan die kriteria.




HANDTEKENING

NAAM EN VAN

DATUM

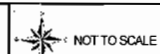


Legend

-  Provincial Boundary
-  Municipal Boundary
-  Ward Boundary

Lepelle-Nkumpi (LIM355)

Publication of the delimitation of Wards
within the Lepelle-Nkumpi Local Municipality (LIM355)
in terms of Item 5 of Schedule 1 to the
Local Government: Municipal Structures Act, 1998
(Act No.117 of 1998)



DATE
June 2010

MAP NUMBER
LIM355

Additional information relating to this map
can be obtained by contacting the
Municipal Demarcation Board at:

Tel: (012) 342 2481 Fax: (012) 342 2480

email: info@demarcation.org.za

Website: www.demarcation.org.za

Address: Private Bag X28, Hatfield 0028





