

LIMPOPO PROVINCE
LIMPOPO PROVINSIE
XIFUNDZANKULU XA LIMPOPO
PROFENSE YA LIMPOPO
VUNDU LA LIMPOPO
IPHROVINSI YELIMPOPO

**Provincial Gazette • Provinsiale Koerant • Gazete ya Xifundzankulu
Kuranta ya Profense • Gazethe ya Vundu**

(Registered as a newspaper) • (As 'n nuusblad geregistreer)
(Yi rhijistariwile tanihi Nyuziphepha)
(E ngwadisitšwe bjalo ka Kuranta)
(Yo redzhišariwa sa Nyusiphepha)

POLOKWANE,

23 JUNE 2010
23 JUNIE 2010
23 KHOTAVUXIKA 2010
23 JUNE 2010
23 FULWI 2010

Vol. 17

Extraordinary

**Ku katsa na Tigazete to
Hlawuleka hinkwato**

No. 1801

Buitengewoon

**Hu tshi katelwa na
Gazethe dza Nyingo**

IMPORTANT NOTICE

The Government Printing Works will not be held responsible for faxed documents not received due to errors on the fax machine or faxes received which are unclear or incomplete. Please be advised that an "OK" slip, received from a fax machine, will not be accepted as proof that documents were received by the GPW for printing. If documents are faxed to the GPW it will be the sender's responsibility to phone and confirm that the documents were received in good order.

Furthermore the Government Printing Works will also not be held responsible for cancellations and amendments which have not been done on original documents received from clients.

CONTENTS · INHOUD

<i>No.</i>		<i>Page No.</i>	<i>Gazette No.</i>
GENERAL NOTICE · ALGEMENE KENNISGEWING			
186	Local Government: Municipal Structures Act (117/1998): Municipal Demarcation Board: Delimitation of municipal wards: Greater Tubatse Local Municipality (LIM475)	3	1801
186	Wet op Plaaslike Regering: Munisipale Strukture (117/1998): Munisipale Afbakeningsraad: Afbakening van munisipale wyke: Greater Tubatse Plaaslike Munisipaliteit (LIM475)	11	1801

GENERAL NOTICE ALGEMENE KENNISGEWING

NOTICE 186 OF 2010

MUNICIPAL DEMARCATION BOARD DELIMITATION OF MUNICIPAL WARDS IN TERMS OF THE LOCAL GOVERNMENT: MUNICIPAL STRUCTURES ACT, 1998

Municipality : Greater Tubatse Local Municipality (LIM475)

In terms of Item 5(1) of Schedule 1 to the Local Government: Municipal Structures Act, 1998 (Act No.117 of 1998) ("the Act") the Municipal Demarcation Board hereby publishes its delimitation of wards for the above-mentioned municipality. Particulars of the delimitation are listed in the Schedule.

In terms of Item 5(2) of Schedule 1 to the Act, any person aggrieved by a delimitation may, within 14 days of publication of this notice, submit objections in writing to:

The Municipal Demarcation Board
Private Bag X28
Hatfield
0028

Fax: 012-3422480

E-mail: robert@demarcation.org.za

The attached form MDB5 must please be used to object. The form is also available on www.demarcation.org.za

LANDIWE MAHLANGU
CHAIRPERSON: MDB

SCHEDULE

In terms of Section 18(3) of the Local Government: Municipal Structures Act, 1998 (Act 117 of 1998) the MEC responsible for local government has determined that the municipal council consists of 62 councillors.

After having consulted the Independent Electoral Commission, The Municipal Demarcation Board has delimited the municipality into 31 wards in terms of Schedule 1 to the Act.

The number of registered voters in each ward does not vary by more than fifteen percent from the norm. The norm was determined by dividing the total number of voters on the municipal segment of the national common voters roll, namely 122724 voters on 12 February 2009, by the number of wards in the municipality.

An overview map of the boundary of the municipality, with the boundaries of the wards within the municipal boundary, and a map of each ward are attached. In case of a discrepancy between a map and this schedule, the map will prevail.

The ward numbers, the voting districts and voting stations in each ward, and the number of voters are as follows:

WARD 1 comprises of a total of 3771 registered voters

Voting District	Voting Station	Number of Voters
	MATLABONG PRIMARY SCHOOL	480
	BANARENG PRIMARY SCHOOL	314
	MOHLATSENGWANE HIGH SCHOOL	415
	MAREOLOGE PRIMARY SCHOOL	802
	MANTSEBE PRIMARY SCHOOL	164
	MAKOPUNG PRIMARY SCHOOL	565
	MAKGALANE PRIMARY SCHOOL	261
	MAEPA PRIMARY SCHOOL	288
	LAERSKOOL OHRIGSTAD	482

WARD 2 comprises of a total of 3788 registered voters

Voting District	Voting Station	Number of Voters
	MAELEBE PRIMARY SCHOOL	1266
	MATHOLENI PRIMARY SCHOOL	206
	KGAHLANONG HIGH SCHOOL	2316

WARD 3 comprises of a total of 4332 registered voters

Voting District	Voting Station	Number of Voters
	TEKANANG HIGH SCHOOL	1062
	GANGAZA HIGH SCHOOL	917
	MAKGOPA PRIMARY SCHOOL	356
	MONAMPANE LOWER HIGHER SCHOOL	829
	MOTLAMMOTSE PRIMARY SCHOOL	1168

WARD 4 comprises of a total of 3713 registered voters

Voting District	Voting Station	Number of Voters
	LEHLABA HIGH SCHOOL	3713

WARD 5 comprises of a total of 3605 registered voters

Voting District	Voting Station	Number of Voters
	MOGOLO HIGH SCHOOL	966
(Portion)	RIBA PRIMARY SCHOOL	561
	SEKABATE PRIMARY SCHOOL	2078

WARD 6 comprises of a total of 3834 registered voters

Voting District	Voting Station	Number of Voters
	ROKA-PHASHA TRIBAL AUTHORITY	1001
	KGOBOKO PRIMARY SCHOOL	941
	MAMPURU PRIMARY SCHOOL	1086
	NGWANATHEKO PRIMARY SCHOOL	806

WARD 7 comprises of a total of 3833 registered voters

Voting District	Voting Station	Number of Voters
	BONWANKWE PRIMARY SCHOOL	2028
	GOWE PRIMARY SCHOOL	1805

WARD 8 comprises of a total of 4529 registered voters

Voting District	Voting Station	Number of Voters
	DIHLABAKELA HIGH SCHOOL	1143
	DIKETEPE PRIMARY SCHOOL	330
	MOSEGO HIGH SCHOOL	730
	SEFUFULE PRIMARY SCHOOL	694
	TSWAKO PRIMARY SCHOOL	1632

WARD 9 comprises of a total of 4183 registered voters

Voting District	Voting Station	Number of Voters
	MABU PRIMARY SCHOOL	199
	TSHIHLO SECONDARY SCHOOL	399
	MMUTLANE HIGH SCHOOL	1784
	DIPHALA PRIMARY SCHOOL	1006
	TIIOKOANE PRIMARY SCHOOL	795

WARD 10 comprises of a total of 3885 registered voters

Voting District	Voting Station	Number of Voters
	HLAHLANA PRIMARY SCHOOL	462
	MAAKOPTI PRIMARY SCHOOL	1366
	MANYAKA PRIMARY SCHOOL	1111
	MASHISHI PRIMARY SCHOOL	946

WARD 11 comprises of a total of 3433 registered voters

Voting District	Voting Station	Number of Voters
	MORAKADIETA PRIMARY SCHOOL	945
	SEBOPE PRIMARY SCHOOL	843
	MAROGA PRIMARY SCHOOL	1645

WARD 12 comprises of a total of 3853 registered voters

Voting District	Voting Station	Number of Voters
	PHUTINARE HIGH SCHOOL	1696
	RATAU PRIMARY SCHOOL	489
	MORULADILEPE PRIMARY SCHOOL	1668

WARD 13 comprises of a total of 4420 registered voters

Voting District	Voting Station	Number of Voters
(Portion)	ITIRELE PRIMARY SCHOOL	1415
	MAGISTRATE COURT	2655
	SHUSHUMELA SPORTS GROUND	350

WARD 14 comprises of a total of 4343 registered voters

Voting District	Voting Station	Number of Voters
	LEDINGWE PRIMARY SCHOOL	497
	SHAI PRIMARY SCHOOL	528
	NTWAMPE HIGH SCHOOL	1384
	MOTLOULELA SENIOR SECONDARY SCHOOL	777
	MAGOBANYE HIGH SCHOOL	327
	MALEGODI PRIMARY	830

WARD 15 comprises of a total of 3462 registered voters

Voting District	Voting Station	Number of Voters
	LETOLWANE HIGH SCHOOL	706
	MAPITI PRIMARY SCHOOL	490
	MASETE PRIMARY SCHOOL	345
	MATSIRI PRIMARY SCHOOL	497
	MOGOLAHLOGO HIGH SCHOOL	870
	MOROLENG PRIMARY SCHOOL	554

WARD 16 comprises of a total of 3708 registered voters

Voting District	Voting Station	Number of Voters
	KANAMA SCHOOL	393
	LEAGATHOKO HIGH SCHOOL (PENGE)	1231
	MOTSHANA PRIMARY SCHOOL	694
	ROTOLE PRIMARY SCHOOL	908
	SEGORONG SCIOOL	482

WARD 17 comprises of a total of 4147 registered voters

Voting District	Voting Station	Number of Voters
	ROOTSE PRIMARY SCHOOL	839
	NTOSHANG PRIMARY SCHOOL	652
	SELALA PRIMARY SCHOOL	1429
	MAMOGEGE HIGH SCHOOL	1227

WARD 18 comprises of a total of 3688 registered voters

Voting District	Voting Station	Number of Voters
	LAERSKOOL BURGERSFORT	1836
	MAFEMANE PRIMARY SCHOOL	1852

WARD 19 comprises of a total of 3791 registered voters

Voting District	Voting Station	Number of Voters
	BAKONE-PHUTI TRIBAL AUTHORITY	1458
	MALELENG PRIMARY SCHOOL	408
(Portion)	RIBA PRIMARY SCHOOL	350
	SEHLAKU HIGH SCHOOL	1575

WARD 20 comprises of a total of 4488 registered voters

Voting District	Voting Station	Number of Voters
	MAHLAGAUME SCHOOL	1504
	MOKGABUDI PRIMARY SCHOOL	1732
	TSWELOPELE SCHOOL	1252

WARD 21 comprises of a total of 3474 registered voters

Voting District	Voting Station	Number of Voters
	KGOMATAU (EDENDALE) SCHOOL	391
	MAFOLO PRIMARY SCHOOL	1944
	MOISELE PRIMARY SCHOOL	713
	MOOKOTSI SCHOOL	426

WARD 22 comprises of a total of 3977 registered voters

Voting District	Voting Station	Number of Voters
	MOUKANGOE HIGH SCHOOL	998
	TAUNG HIGH SCHOOL	1112
	SEDIBENG PRE-SCHOOL	276
	DIKOTOPE SECONDARY SCHOOL	601
	MOTODI COMMUNITY IIAL	581
	KGOBALALE PRIMARY SCHOOL	289
	MAKOTASENG SCHOOL	120

WARD 23 comprises of a total of 4146 registered voters

Voting District	Voting Station	Number of Voters
	ITSOTSENG PRIMARY SCHOOL	385
	KGOTLOPONG PRIMARY SCHOOL	630
	LEHLABILE SENIOR SECONDARY SCHOOL	1490
	MAATSEREPE PRIMARY SCHOOL	240
	MAHLASHI PRIMARY SCHOOL	584
	MORETHUSHE SCHOOL	817

WARD 24 comprises of a total of 4215 registered voters

Voting District	Voting Station	Number of Voters
	MOKUTUNG PRIMARY SCHOOL	373
	DIPITSI PRIMARY SCHOOL	943
	KGAUTSWANA MOSHATE	829
	LEGOLENG PRIMARY SCHOOL	1161
	MAHLAHLE PRIMARY SCHOOL	909

WARD 25 comprises of a total of 4317 registered voters

Voting District	Voting Station	Number of Voters
	MOHLARUTSE HIGH SCHOOL	1322
	BATAU HIGH SCHOOL	2566
	KABISII PRIMARY SCHOOL	429

WARD 26 comprises of a total of 3602 registered voters

Voting District	Voting Station	Number of Voters
	LEBOENG PRIMARY SCHOOL	976
	MORABA PRIMARY SCHOOL	889
	SEKIBIDI PRIMARY SCHOOL	386
	SN NKOANA PRIMARY SCHOOL	449
	THOROMETSANE PRIMARY SCHOOL	615
	TSWENYANE PRIMARY SCHOOL	287

WARD 27 comprises of a total of 3926 registered voters

Voting District	Voting Station	Number of Voters
	MADIBENG PRIMARY SCHOOL	987
	PAPONG PRIMARY SCHOOL	389
	NKOKWANE PRIMARY SCHOOL	890
	MALEKANE TRIBAL OFFICE	943
	NGWANA THULARE PRIMARY SCHOOL	717

WARD 28 comprises of a total of 4543 registered voters

Voting District	Voting Station	Number of Voters
	TIBA MOSIITO PRIMARY SCHOOL	656
	MASHA PRIMARY SCHOOL	1522
	NGWAABE HIGH SCHOOL	1396
	NGWANANGWATO HIGH SCHOOL	969

WARD 29 comprises of a total of 4129 registered voters

Voting District	Voting Station	Number of Voters
	NTAKI PRIMARY SCHOOL	648
	MAPHOPHA TRIBAL OFFICE	906
	MAPHOKO PRIMARY SCHOOL	936
	DIKGAGENG PRIMARY SCHOOL	1024
	MADIETE PRIMARY SCHOOL	615

WARD 30 comprises of a total of 3485 registered voters

Voting District	Voting Station	Number of Voters
	DITHABANENG WORKSHOP	431
(Portion)	ITIRELE PRIMARY SCHOOL	50
	KOBO'I PRIMARY SCHOOL	780
	MABOCHA PRIMARY SCHOOL	1421
	MOKOBOLA SCHOOL	803

WARD 31 comprises of a total of 4104 registered voters

Voting District	Voting Station	Number of Voters
	VUKANINI PRIVATE SCHOOL	240
	BOERBOOMKRAAL SCHOOL	389
	DITHAMAGA PRIMARY SCHOOL	138
	LAERSKOOL STEELPOORT	1139
	MAHLAGARE PRIMARY SCHOOL	279
	MANGABANE PRIMARY SCHOOL	1088
	MARAKABELA PRIMARY SCHOOL	831

Important: This Schedule contains the total number of registered voters on the municipality's segment of the national common voters' roll on 12 February 2009 as provided for in Government Notice No. 750 published in Government Gazette No. 32407 of 15 July 2009. The voting district numbers, the voting district boundaries, voting stations, and the number of voters may change after the registration of voters for the 2011 local elections.

FORM MDB5

WARD DELIMITATION

OBJECTION IN TERMS OF ITEM 5(2) OF SCHEDULE 1 TO THE
LOCAL GOVERNMENT: MUNICIPAL STRUCTURES ACT, 1998

Name of municipality:.....Code:.....

Name of aggrieved person/institution:.....

Contact person in case of an institution:.....

Address:.....

Tel. number:.....Cell number:.....

Email address:.....

I hereby object to the delimitation of the boundaries of the following wards:

WARD NUMBER	REASON/MOTIVATION

I request the Municipal Demarcation Board to consider the following alternative proposals:

Ward number	The ward should comprise of the following voting districts (Provide voting district number and the number of voters in brackets e.g. VD1123456(1500)+VD345678(2500)=4000)	Motivation

I confirm that:

- each cluster of voting districts form a contiguous ward;
- the number of voters in each ward fall within the minimum and maximum of voters allowed per ward;
- the proposed ward boundaries comply, in general, with the criteria.

SIGNATURE

NAME AND SURNAME

DATE

KENNISGEWING 186 VAN 2010**MUNISIPALE AFBAKENINGSRAAD
AFBAKENING VAN MUNISIPALE WYKE INGEVOLGE DIE WET OP
PLAASLIKE REGERING: MUNISIPALE STRUKTURE, 1998****Munisipaliteit : Greater Tubatse Plaaslike Munisipaliteit (LIM475)**

Ingevolge Item 5(1) van Bylae 1 van die Wet op Plaaslike Regering: Munisipale Strukture, 1998 (Wet No. 117 van 1998) ("die Wet") publiseer die Munisipale Afbakeningsraad hiermee sy afbakening van wyke vir die bogenaaamde munisipaliteit. Besonderhede van die afbakening is vervat in die Bylae.

Ingevolge Item 5(2) van Bylae 1 van die Wet, kan enige persoon wat gegrief is deur 'n afbakening binne 14 dae na publikasie van hierdie kennisgewing skriftelike besware voorlê aan:

Die Munisipale Afbakeningsraad
Privaatsak X28

Hatfield
0028

Faks: 012-3422480

E-pos: robert@demarcation.org.za

Die aangehegte vorm MDB5 moet asseblief gebruik word om beswaar aan te teken. Die vorm is ook beskikbaar op www.demarcation.org.za

LANDIWE MAHLANGU**VOORSITTER: MUNISIPALE AFBAKENINGSRAAD****BYLAE**

Ingevolge Artikel 18(3) van die Wet op Plaaslike Regering: Munisipale Strukture, 1998 (Wet 117 van 1998) het die LUR vir plaaslike regering bepaal dat die munisipale raad bestaan uit 62 raadslede.

Na oorlegpleging met die Onafhanklike Verkiesingskommissie het die Munisipale Afbakeningsraad die munisipaliteit in 31 wyke afgebaken ingevolge Bylae 1 van die Wet.

Die getal geregistreerde kiesers in elke wyk, wyk nie meer as vyftien persent van die norm af nie. Die norm is bepaal deur die getal geregistreerde kiesers op die munisipale segment van die nasionale gemeenskaplike kieserslys, naamlik 122724 kiesers op 12 Februarie 2009, deur die getal wyke in die munisipaliteit te deel.

'n Oorsigkaart van die munisipale grens met die grense van die wyke binne die munisipale grens, en 'n kaart van elke wyk, is aangeheg. Ingeval van 'n verskil tussen 'n kaart en hierdie bylae, sal die kaart geld.

Die wyknommers, die stemdistrikte en stemlokale in elke wyk, en die getal kiesers is as volg:

WYK 1 het 3771 kiesers

Stemdistrik	Stemlokaal	Getal kiesers
	MATLABONG PRIMARY SCHOOL	480
	BANARENG PRIMARY SCHOOL	314
	MOHLATSENGWANE HIGH SCHOOL	415
	MAREOLOGE PRIMARY SCHOOL	802
	MANTSEBE PRIMARY SCHOOL	164
	MAKOPUNG PRIMARY SCHOOL	565
	MAKGALANE PRIMARY SCHOOL	261
	MAEPA PRIMARY SCHOOL	288
	LAERSKOOL OHRIGSTAD	482

WYK 2 het 3788 kiesers

Stemdistrik	Stemlokaal	Getal kiesers
	MAELEBE PRIMARY SCHOOL	1266
	MATHOLENI PRIMARY SCHOOL	206
	KGAHLANONG HIGH SCHOOL	2316

WYK 3 het 4332 kiesers

Stemdistrik	Stemlokaal	Getal kiesers
	TEKANANG HIGH SCHOOL	1062
	GANGAZA HIGH SCHOOL	917
	MAKGOPA PRIMARY SCHOOL	356
	MONAMPANE LOWER HIGHER SCHOOL	829
	MOTLAMMOTSE PRIMARY SCHOOL	1168

WYK 4 het 3713 kiesers

Stemdistrik	Stemlokaal	Getal kiesers
	LEHLABA HIGH SCHOOL	3713

WYK 5 het 3605 kiesers

Stemdistrik	Stemlokaal	Getal kiesers
	MOGOLO HIGH SCHOOL	966
(Gedeelte)	RIBA PRIMARY SCHOOL	561
	SEKABATE PRIMARY SCHOOL	2078

WYK 6 het 3834 kiesers

Stemdistrik	Stemlokaal	Getal kiesers
	ROKA-PHASHA TRIBAL AUTHORITY	1001
	KGOBOKO PRIMARY SCHOOL	941
	MAMPURU PRIMARY SCHOOL	1086
	NGWANATHEKO PRIMARY SCHOOL	806

WYK 7 het 3833 kiesers

Stemdistrik	Stemlokaal	Getal kiesers
	BONWANKWE PRIMARY SCHOOL	2028
	GOWE PRIMARY SCHOOL	1805

WYK 8 het 4529 kiesers

Stemdistrik	Stemlokaal	Getal kiesers
	DIHLABAKELA HIGH SCHOOL	1143
	DIKETEPE PRIMARY SCHOOL	330
	MOSEGO HIGH SCHOOL	730
	SEFUFULE PRIMARY SCHOOL	694
	TSWAKO PRIMARY SCHOOL	1632

WYK 9 het 4183 kiesers

Stemdistrik	Stemlokaal	Getal kiesers
	MABU PRIMARY SCHOOL	199
	TSHIHLO SECONDARY SCHOOL	399
	MMUTLANE HIGH SCHOOL	1784
	DIPHALA PRIMARY SCHOOL	1006
	THOKOANE PRIMARY SCHOOL	795

WYK 10 het 3885 kiesers

Stemdistrik	Stemlokaal	Getal kiesers
	HLAHLANA PRIMARY SCHOOL	462
	MAAKOPI HIGH SCHOOL	1366
	MANYAKA PRIMARY SCHOOL	1111
	MASHISHI PRIMARY SCHOOL	946

WYK 11 het 3433 kiesers

Stemdistrik	Stemlokaal	Getal kiesers
	MORAKADIETA PRIMARY SCHOOL	945
	SEBOPE PRIMARY SCHOOL	843
	MAROGA PRIMARY SCHOOL	1645

WYK 12 het 3853 kiesers

Stemdistrik	Stemlokaal	Getal kiesers
	PHUTINARE HIGH SCHOOL	1696
	RATAU PRIMARY SCHOOL	489
	MORULADILEPE PRIMARY SCHOOL	1668

WYK 13 het 4420 kiesers

Stemdistrik	Stemlokaal	Getal kiesers
(Gedeelte)	ITIRELE PRIMARY SCHOOL	1415
	MAGISTRATE COURT	2655
	SHUSHUMELA SPORTS GROUND	350

WYK 14 het 4343 kiesers

Stemdistrik	Stemlokaal	Getal kiesers
	LEDINGWE PRIMARY SCHOOL	497
	SHAI PRIMARY SCHOOL	528
	NTWAMPE HIGH SCHOOL	1384
	MOTLOULELA SENIOR SECONDARY SCHOOL	777
	MAGOBANYE HIGH SCHOOL	327
	MALEGODI PRIMARY	830

WYK 15 het 3462 kiesers

Stemdistrik	Stemlokaal	Getal kiesers
	LETOLWANE HIGH SCHOOL	706
	MAPITI PRIMARY SCHOOL	490
	MASETE PRIMARY SCHOOL	345
	MATSIRI PRIMARY SCHOOL	497
	MOGOLAHLOGO HIGH SCHOOL	870
	MOROLENG PRIMARY SCHOOL	554

WYK 16 het 3708 kiesers

Stemdistrik	Stemlokaal	Getal kiesers
	KANAMA SCHOOL	393
	LEAGATHOKO HIGH SCHOOL (PENGE)	1231
	MOTSHANA PRIMARY SCHOOL	694
	ROTOLE PRIMARY SCHOOL	908
	SEGORONG SCHOOL	482

WYK 17 het 4147 kiesers

Stemdistrik	Stemlokaal	Getal kiesers
	ROOTSE PRIMARY SCHOOL	839
	NTOSHANG PRIMARY SCHOOL	652
	SELALA PRIMARY SCHOOL	1429
	MAMOGEGE HIGH SCHOOL	1227

WYK 18 het 3688 kiesers

Stemdistrik	Stemlokaal	Getal kiesers
	LAERSKOOL BURGERSFORT	1836
	MAFEMANE PRIMARY SCHOOL	1852

WYK 19 het 3791 kiesers

Stemdistrik	Stemlokaal	Getal kiesers
	BAKONE-PHUTI TRIBAL AUTHORITY	1458
	MALELENG PRIMARY SCHOOL	408
(Gedeelte)	RIBA PRIMARY SCHOOL	350
	SEHLAKU HIGH SCHOOL	1575

WYK 20 het 4488 kiesers

Stemdistrik	Stemlokaal	Getal kiesers
	MAHLAGAUME SCHOOL	1504
	MOKGABUDI PRIMARY SCHOOL	1732
	TSWELOPELE SCHOOL	1252

WYK 21 het 3474 kiesers

Stemdistrik	Stemlokaal	Getal kiesers
	KGOMATAU (EDENDALE) SCHOOL	391
	MAFOLO PRIMARY SCHOOL	1944
	MOISELE PRIMARY SCHOOL	713
	MOOKOTSI SCHOOL	426

WYK 22 het 3977 kiesers

Stemdistrik	Stemlokaal	Getal kiesers
	MOUKANGOE HIGH SCHOOL	998
	TAUNG HIGH SCHOOL	1112
	SEDIBENG PRE-SCHOOL	276
	DIKOTOPE SECONDARY SCHOOL	601
	MOTODI COMMUNITY HALL	581
	KGOBALALE PRIMARY SCHOOL	289
	MAKOTASENG SCHOOL	120

WYK 23 het 4146 kiesers

Stemdistrik	Stemlokaal	Getal kiesers
	ITSOTSENG PRIMARY SCHOOL	385
	KGOTLOPONG PRIMARY SCHOOL	630
	LEHLABILE SENIOR SECONDARY SCHOOL	1490
	MAATSEREPE PRIMARY SCHOOL	240
	MAHLASHI PRIMARY SCHOOL	584
	MORETHUSHE SCHOOL	817

WYK 24 het 4215 kiesers

Stemdistrik	Stemlokaal	Getal kiesers
	MOKUTUNG PRIMARY SCHOOL	373
	DIPITSI PRIMARY SCHOOL	943
	KGAUTSWANA MOSHATE	829
	LEGOLENG PRIMARY SCHOOL	1161
	MAHLAHLE PRIMARY SCHOOL	909

WYK 25 het 4317 kiesers

Stemdistrik	Stemlokaal	Getal kiesers
	MOHLARUTSE HIGH SCHOOL	1322
	BATAU HIGH SCHOOL	2566
	KABISII PRIMARY SCHOOL	429

WYK 26 het 3602 kiesers

Stemdistrik	Stemlokaal	Getal kiesers
	LEBOENG PRIMARY SCHOOL	976
	MORABA PRIMARY SCHOOL	889
	SEKIBIDI PRIMARY SCHOOL	386
	SN NKOANA PRIMARY SCHOOL	449
	THOROMETSANE PRIMARY SCHOOL	615
	TSWENYANE PRIMARY SCHOOL	287

WYK 27 het 3926 kiesers

Stemdistrik	Stemlokaal	Getal kiesers
	MADIBENG PRIMARY SCHOOL	987
	PAPONG PRIMARY SCHOOL	389
	NKOKWANE PRIMARY SCHOOL	890
	MALEKANE TRIBAL OFFICE	943
	NGWANA THULARE PRIMARY SCHOOL	717

WYK 28 het 4543 kiesers

Stemdistrik	Stemlokaal	Getal kiesers
	TIBA MOSHI TO PRIMARY SCHOOL	656
	MASHA PRIMARY SCHOOL	1522
	NGWAABE HIGH SCHOOL	1396
	NGWANANGWATO HIGH SCHOOL	969

WYK 29 het 4129 kiesers

Stemdistrik	Stemlokaal	Getal kiesers
	NTAKI PRIMARY SCHOOL	648
	MAPHOPHA TRIBAL OFFICE	906
	MAPHOKO PRIMARY SCHOOL	936
	DIKGAGENG PRIMARY SCHOOL	1024
	MADIETE PRIMARY SCHOOL	615

WYK 30 het 3485 kiesers

Stemdistrik	Stemlokaal	Getal kiesers
	DITLABANENG WORKSIOP	431
(Gedeelte)	ITIRELE PRIMARY SCHOOL	50
	KOBOTI PRIMARY SCHOOL	780
	MABOCHA PRIMARY SCHOOL	1421
	MOKOBOLA SCHOOL	803

WYK 31 het 4104 kiesers

Stemdistrik	Stemlokaal	Getal kiesers
	VUKANINI PRIVATE SCHOOL	240
	BOERBOOMKRAAL SCHOOL	389
	DITHAMAGA PRIMARY SCHOOL	138
	LAERSKOOL STEELPOORT	1139
	MAHLAGARE PRIMARY SCHOOL	279
	MANGABANE PRIMARY SCHOOL	1088
	MARAKABELA PRIMARY SCHOOL	831

Belangrik: Hierdie Bylae bevat die totale getal geregistreerde kiesers op die munisipaliteit se segment van die nasionale gemeenskaplike kieserslys op 12 Februarie 2009, waarvoor voorsiening gemaak is in Goewermentskennisgewing No. 750 gepubliseer in Staatskoerant No. 32407 van 15 Julie 2009. Die stemdistriknommers, die grense van die stemdistrikte, die stemlokale, en die getal kiesers mag verander na die registrasie van kiesers vir die 2011 plaaslike verkiesings.

VORM MDB5

WYKSAFBAKENING

**BESWAAR INGEVOLGE ITEM 5(2) VAN BYLAE 1
VAN DIE WET OP PLAASLIKE REGERING: MUNISIPALE STRUKTURE, 1998**

Naam van Munisipaliteit:.....Code:.....

Naam van beswaarde persoon/instelling:.....

Kontak persoon in geval van 'n instelling:.....

Adres:.....

Tel. nommer:..... Selfoonnommer:.....

E-pos adres:.....

Hiermee teken ek beswaar aan teen die afbakening van die grense van die volgende wyke:

WYK NOMMER	REDE/MOTIVERING

Ek versoek die Munisipale Afbakeningsraad om die volgende alternatiewe voorstelle te oorweeg:

Wyk nommer	Die wyk moet bestaan uit die volgende stemdistrikte: (Voorsien die stemdistriknommer en die getal geregistreerde kiesers as volg VD1123456(1500)+VD345678(2500)=4000)	Motivering

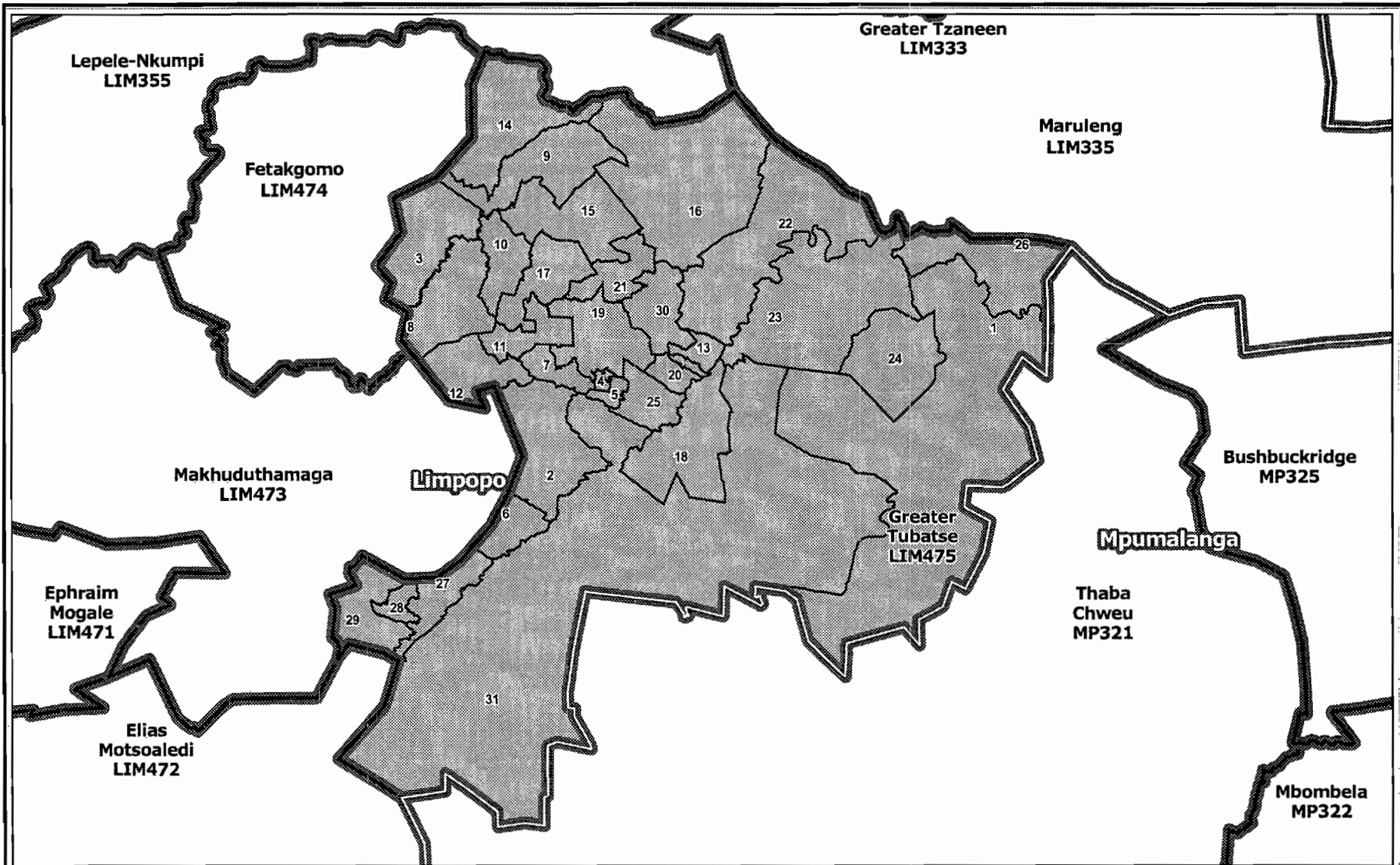
Ek bevestig dat:

- die saamgevoegde stemdistrikte vorm 'n aaneenlopende wyk;
- die getal kiesers in elke wyk is binne die minimum en maksimum getal wat per wyk toegelaat word;
- die voorgestelde wyke voldoen in die algemeen aan die kriteria.

HANDTEKENING

NAAM EN VAN

DATUM



Legend

- Provincial Boundary
- Municipal Boundary
- Ward Boundary

Greater Tubatse(LIM475)

Publication of the delimitation of Wards within the Greater Tubatse Local Municipality (LIM475) in terms of Item 5 of Schedule 1 to the Local Government: Municipal Structures Act, 1998 (Act No.117 of 1998)

NOT TO SCALE

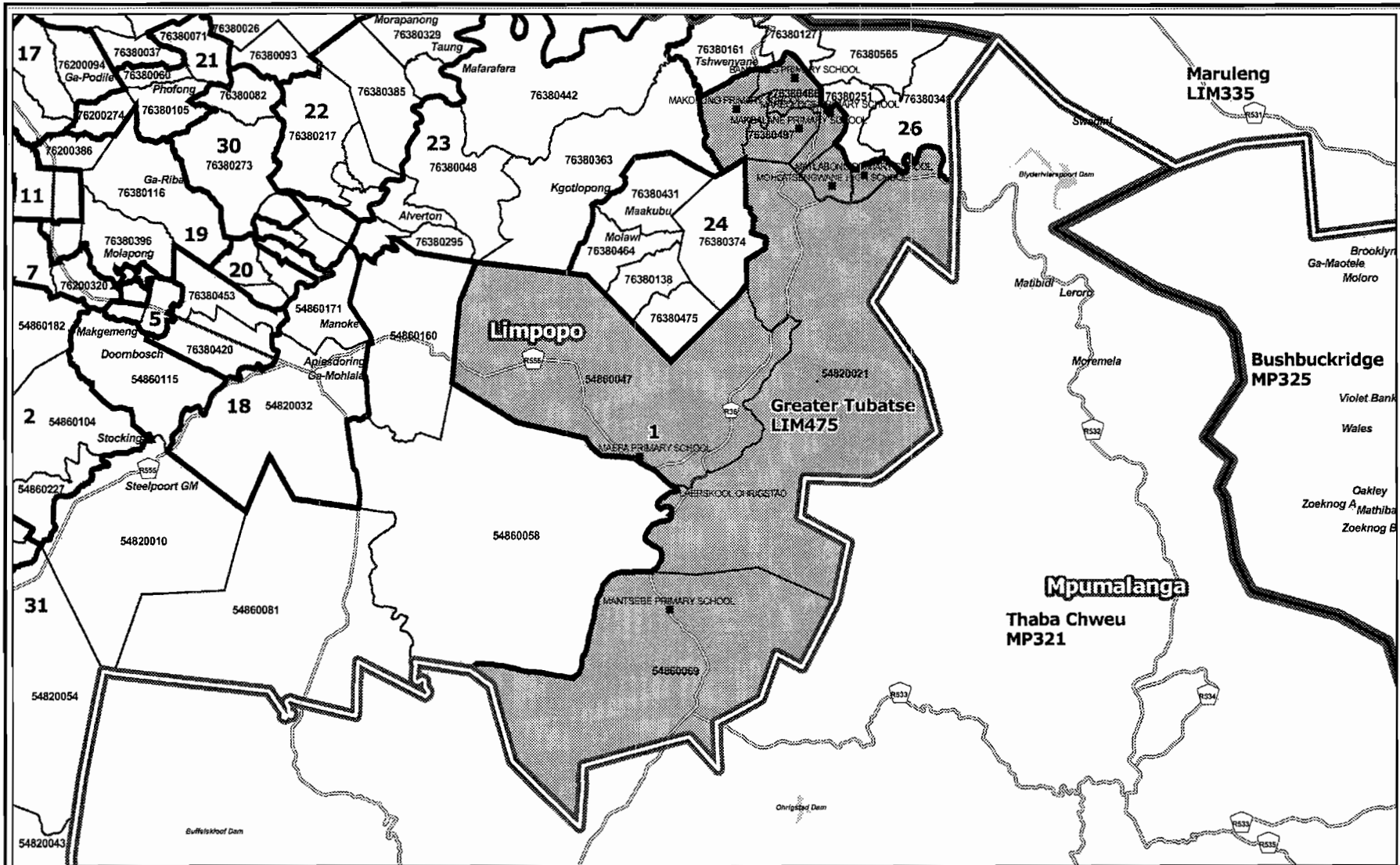
DATE
June 2010

MAP NUMBER
LIM475

Additional information relating to this map can be obtained by contacting the Municipal Demarcation Board at:

Tel: (012) 342 2481 Fax: (012) 342 2480
 email: info@demarcation.org.za
 Website: www.demarcation.org.za
 Address: Private Bag X28, Hatfield 0028

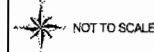




Legend

-  Provincial Boundary
-  Local Municipality
-  Ward
-  Dam
-  Main Road
-  Voting Station

Greater Tubatse(LIM475)
 Publication of the delimitation of Ward 1
 of Greater Tubatse(LIM475)
 in terms of Item 5 of Schedule 1 to the
 Local Government: Municipal Structures Act, 1998
 (Act No.117 of 1998)



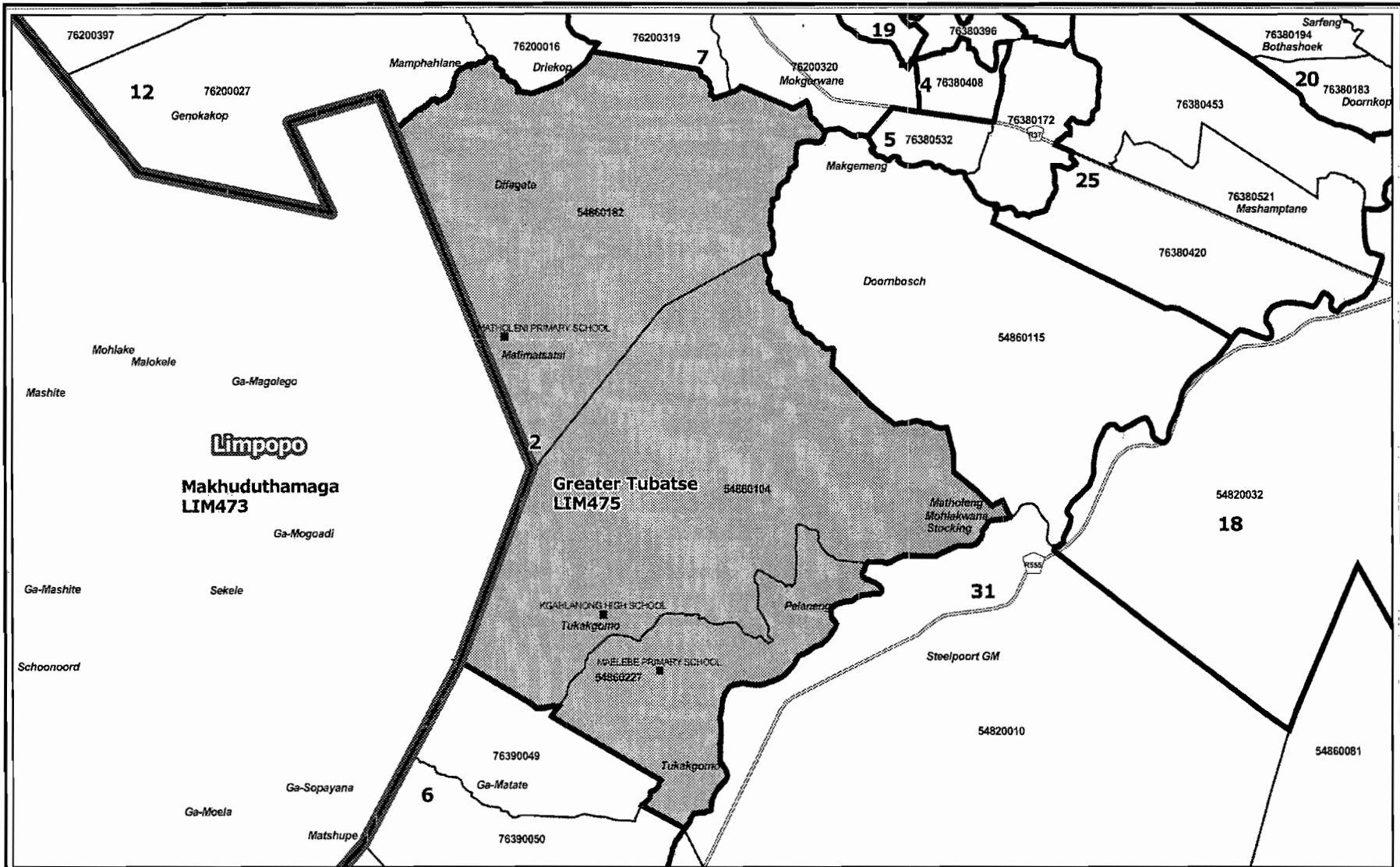
DATE
June 2010

WARD NUMBER
1

Additional information relating to this map
 can be obtained by contacting the
 Municipal Demarcation Board at:

Tel: (012) 342 2481 Fax: (012) 342 2480
 email: info@demarcation.org.za
 Website: www.demarcation.org.za
 Address: Private Bag X28, Hatfield 0028





Legend

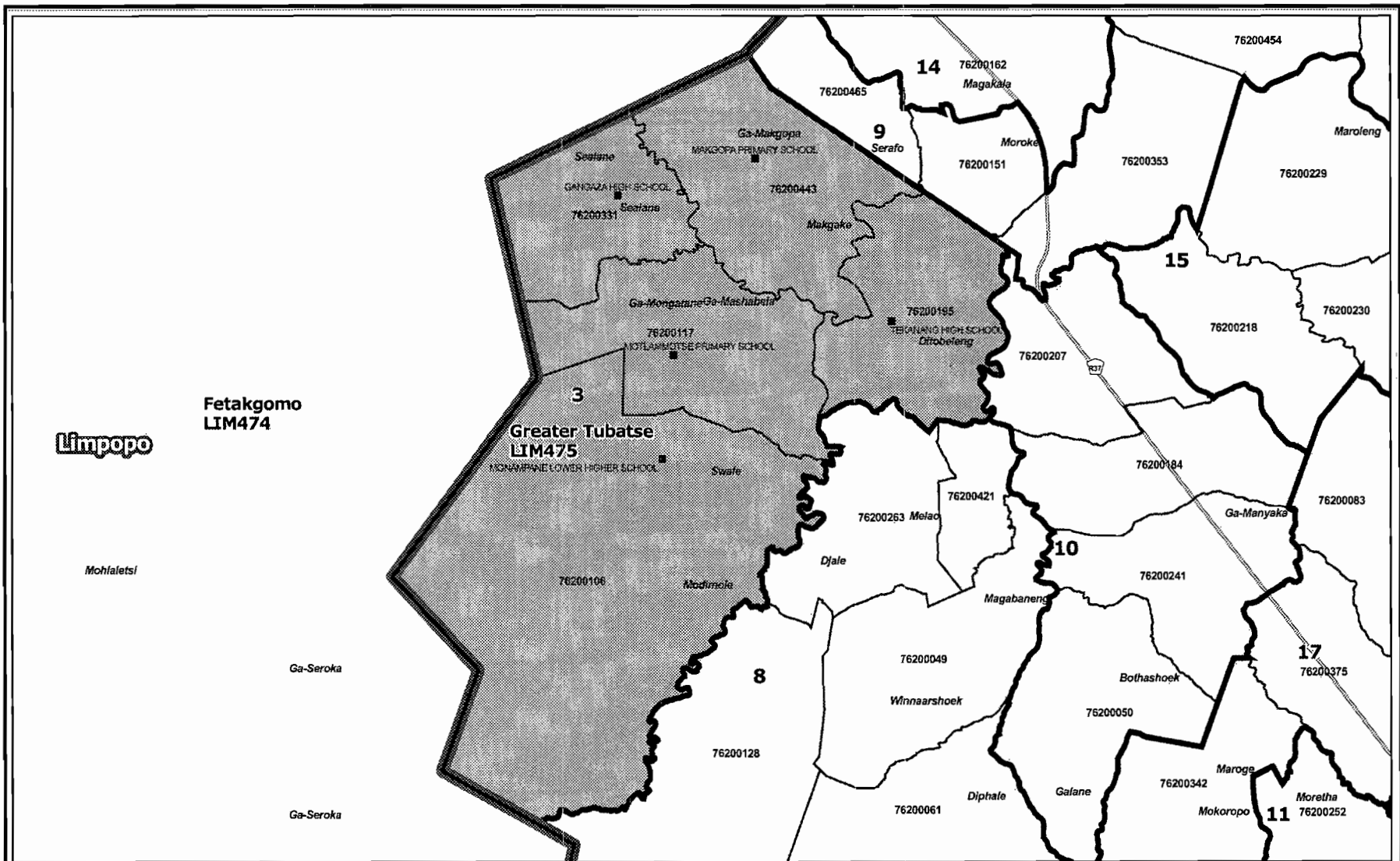
- Provincial Boundary
- Local Municipality
- Ward
- Dam
- Main Road
- Voting Station

Greater Tubatse(LIM475)
 Publication of the delimitation of Ward 2
 of Greater Tubatse(LIM475)
 in terms of Item 5 of Schedule 1 to the
 Local Government: Municipal Structures Act, 1998
 (Act No.117 of 1998)

	NOT TO SCALE
DATE	June 2010
WARD NUMBER	2

Additional information relating to this map
 can be obtained by contacting the
 Municipal Demarcation Board at:
 Tel: (012) 342 2481 Fax: (012) 342 2480
 email: info@demarcation.org.za
 Website: www.demarcation.org.za
 Address: Private Bag X28, Hatfield 0028





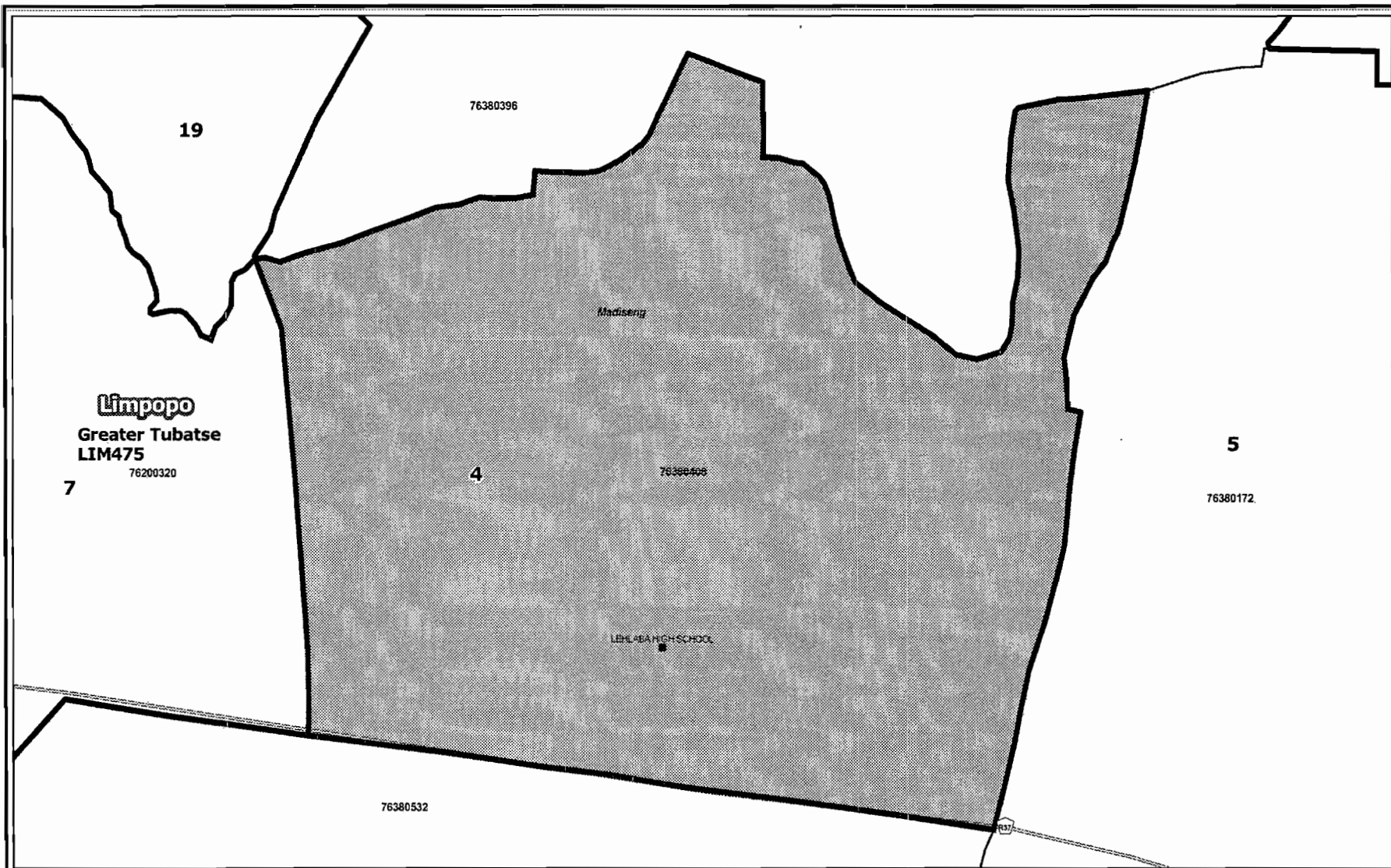
Legend	
	Provincial Boundary
	Local Municipality
	Ward
	Dam
	Main Road
	Voting Station

Greater Tubatse(LIM475)
 Publication of the delimitation of Ward 3
 of Greater Tubatse(LIM475)
 in terms of Item 5 of Schedule 1 to the
 Local Government: Municipal Structures Act, 1998
 (Act No.117 of 1998)

NOT TO SCALE
DATE June 2010
WARD NUMBER 3

Additional information relating to this map
 can be obtained by contacting the
 Municipal Demarcation Board at:
 Tel: (012) 342 2481 Fax: (012) 342 2480
 email: info@demarcation.org.za
 Website: www.demarcation.org.za
 Address: Private Bag X28, Hatfield 0028





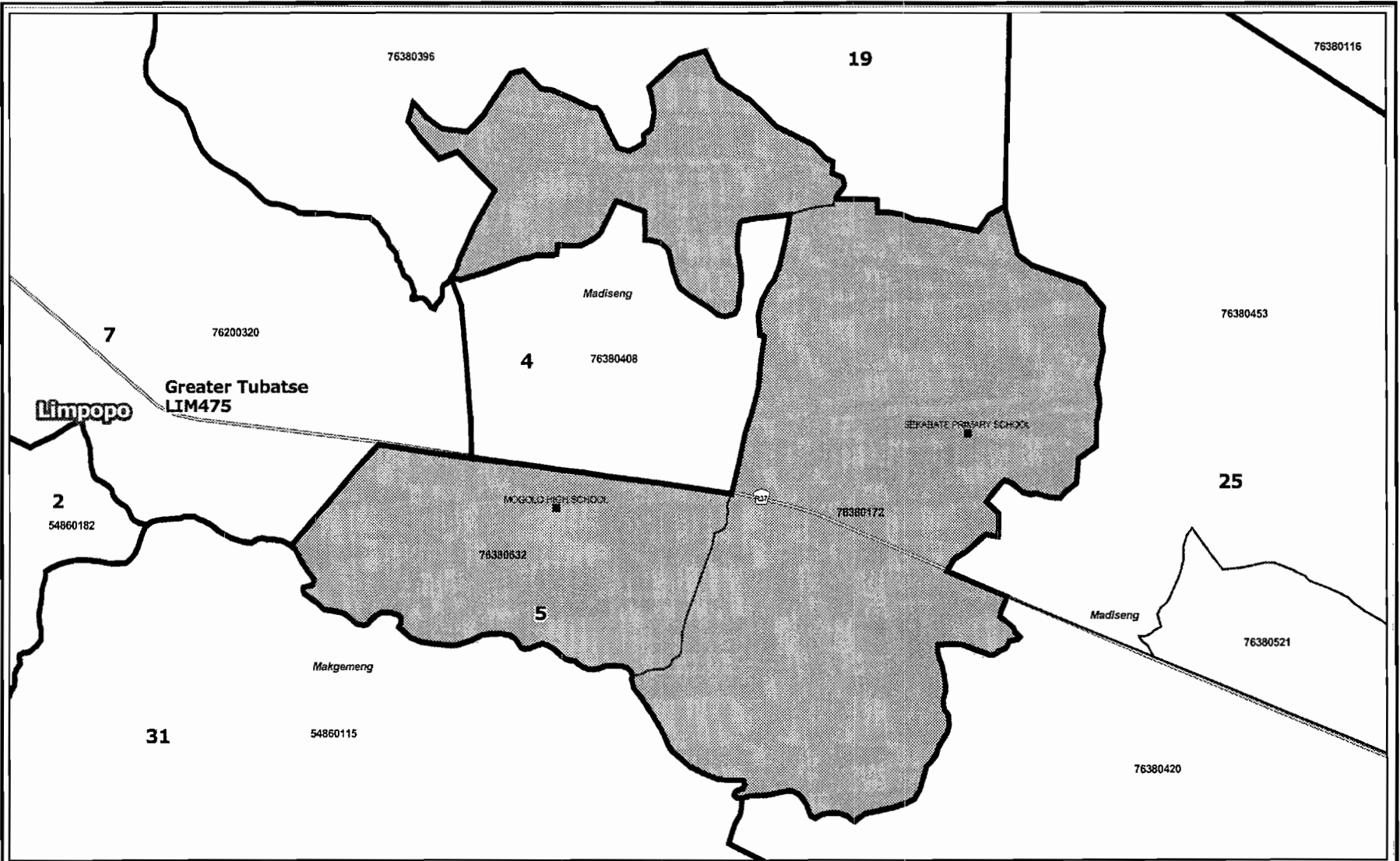
Legend	
Provincial Boundary	Dam
Local Municipality	Main Road
Ward	Voting Station

Greater Tubatse(LIM475)
 Publication of the delimitation of Ward 4
 of Greater Tubatse(LIM475)
 in terms of Item 5 of Schedule 1 to the
 Local Government: Municipal Structures Act, 1998
 (Act No. 117 of 1998)

NOT TO SCALE
DATE June 2010
WARD NUMBER 4

Additional information relating to this map
 can be obtained by contacting the
 Municipal Demarcation Board at:
 Tel: (012) 342 2481 Fax: (012) 342 2480
 email: info@demarcation.org.za
 Website: www.demarcation.org.za
 Address: Private Bag X28, Hatfield 0028





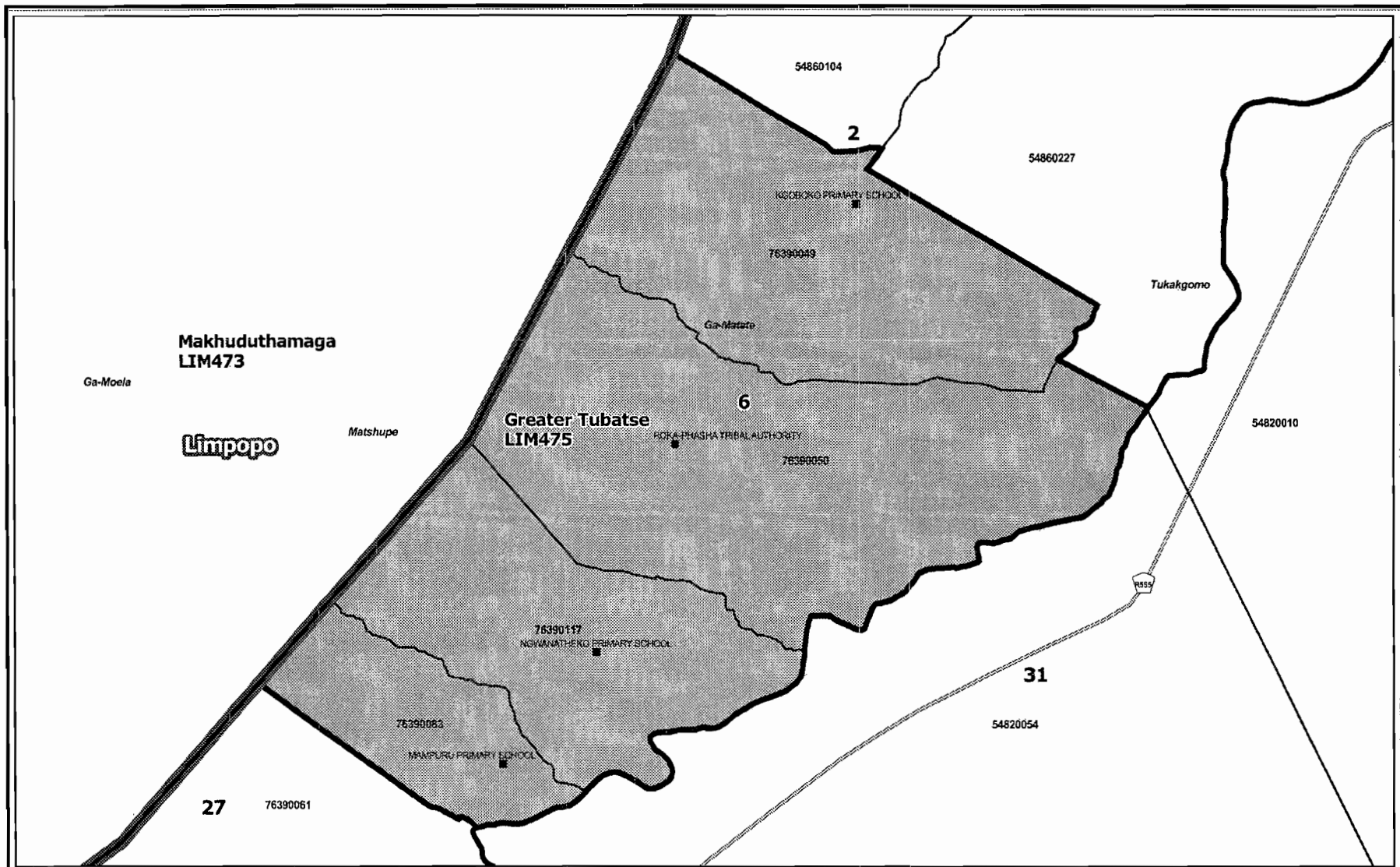
Legend	
	Provincial Boundary
	Local Municipality
	Ward
	Dam
	Main Road
	Voting Station

Greater Tubatse(LIM475)
 Publication of the delimitation of Ward 5
 of Greater Tubatse(LIM475)
 in terms of Item 5 of Schedule 1 to the
 Local Government: Municipal Structures Act, 1998
 (Act No.117 of 1998)







 NOT TO SCALE
DATE June 2010
WARD NUMBER 5

Additional information relating to this map
 can be obtained by contacting the
 Municipal Demarcation Board at:
 Tel: (012) 342 2481 Fax: (012) 342 2480
 email: info@demarcation.org.za
 Website: www.demarcation.org.za
 Address: Private Bag X28, Hatfield 0028

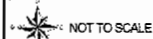




Legend

-  Provincial Boundary
-  Local Municipality
-  Ward
-  Dam
-  Main Road
-  Voting Station

Greater Tubatse(LIM475)
 Publication of the delimitation of Ward 6
 of Greater Tubatse(LIM475)
 in terms of Item 5 of Schedule 1 to the
 Local Government: Municipal Structures Act, 1998
 (Act No.117 of 1998)



NOT TO SCALE

DATE
June 2010

WARD NUMBER
6

Additional information relating to this map
can be obtained by contacting the
Municipal Demarcation Board at:

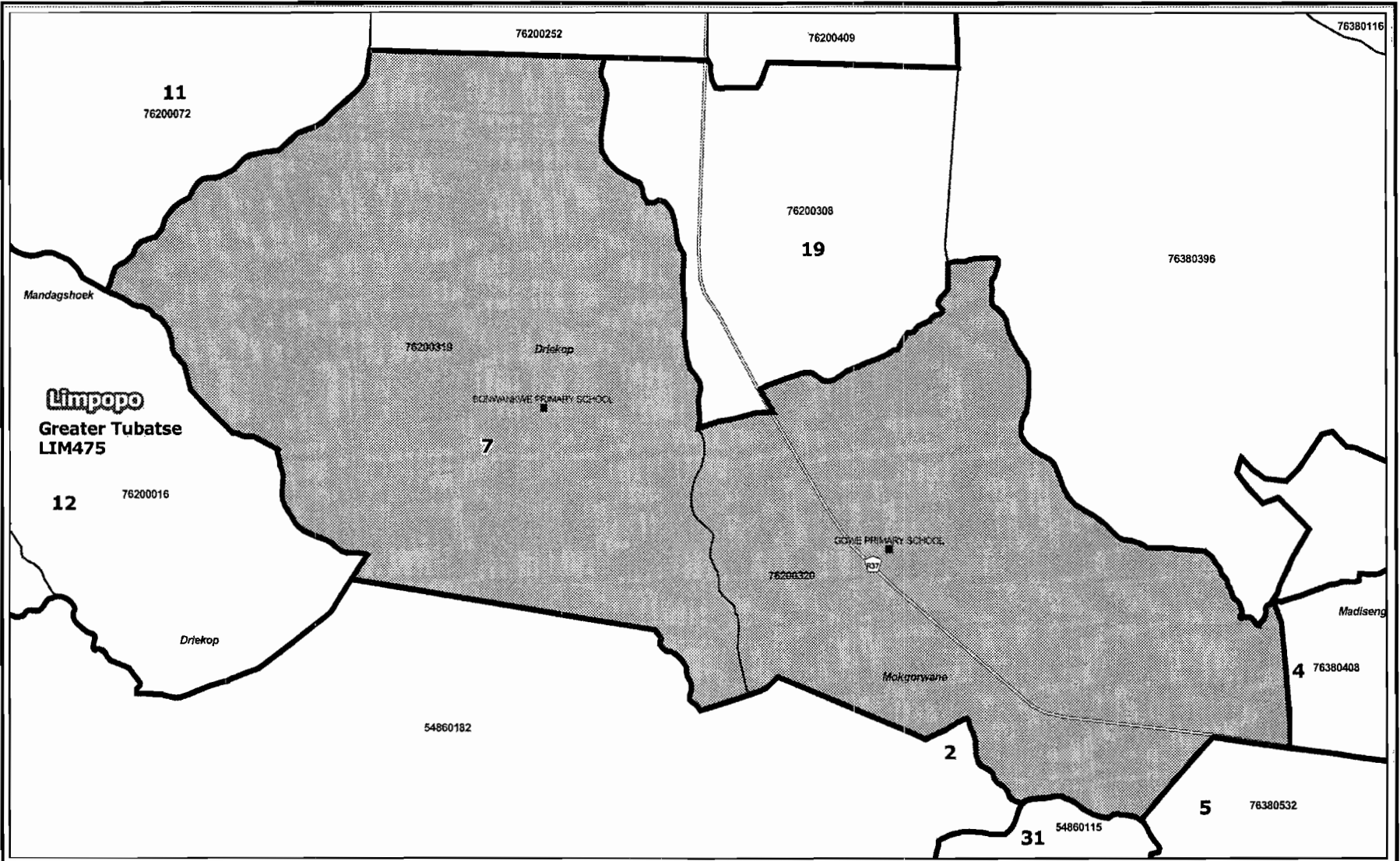
Tel: (012) 342 2481 Fax: (012) 342.2480

email: info@demarcation.org.za

Website: www.demarcation.org.za

Address: Private Bag X28, Hatfield 0028





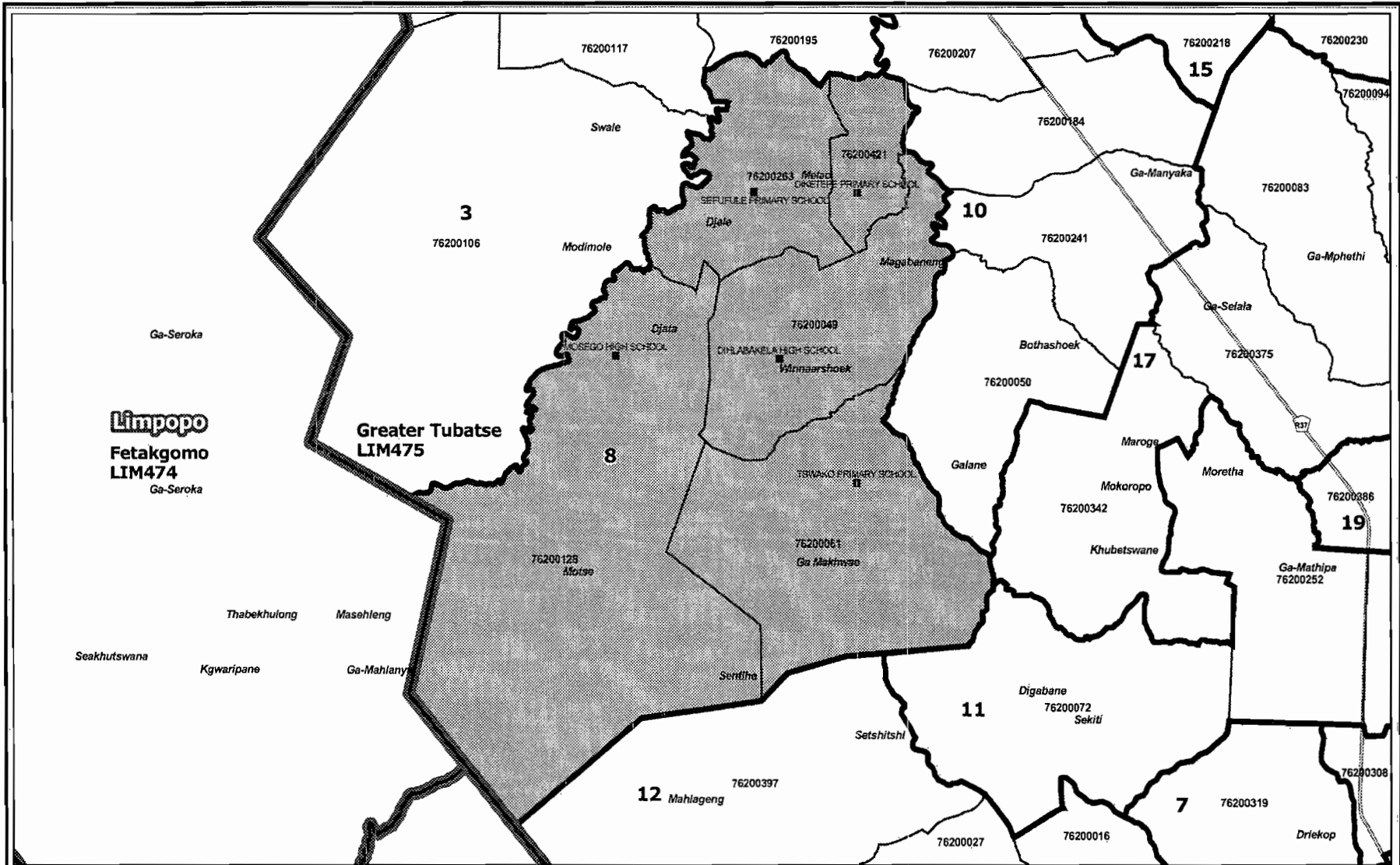
Legend	
	Provincial Boundary
	Local Municipality
	Ward
	Dam
	Main Road
	Voting Station

Greater Tubatse(LIM475)
 Publication of the delimitation of Ward 7
 of Greater Tubatse(LIM475)
 in terms of Item 5 of Schedule 1 to the
 Local Government: Municipal Structures Act, 1998
 (Act No.117 of 1998)

 NOT TO SCALE
DATE June 2010
WARD NUMBER 7

Additional information relating to this map
 can be obtained by contacting the
 Municipal Demarcation Board at:
 Tel: (012) 342 2481 Fax: (012) 342 2480
 email: info@demarcation.org.za
 Website: www.demarcation.org.za
 Address: Private Bag X28, Hatfield 0028





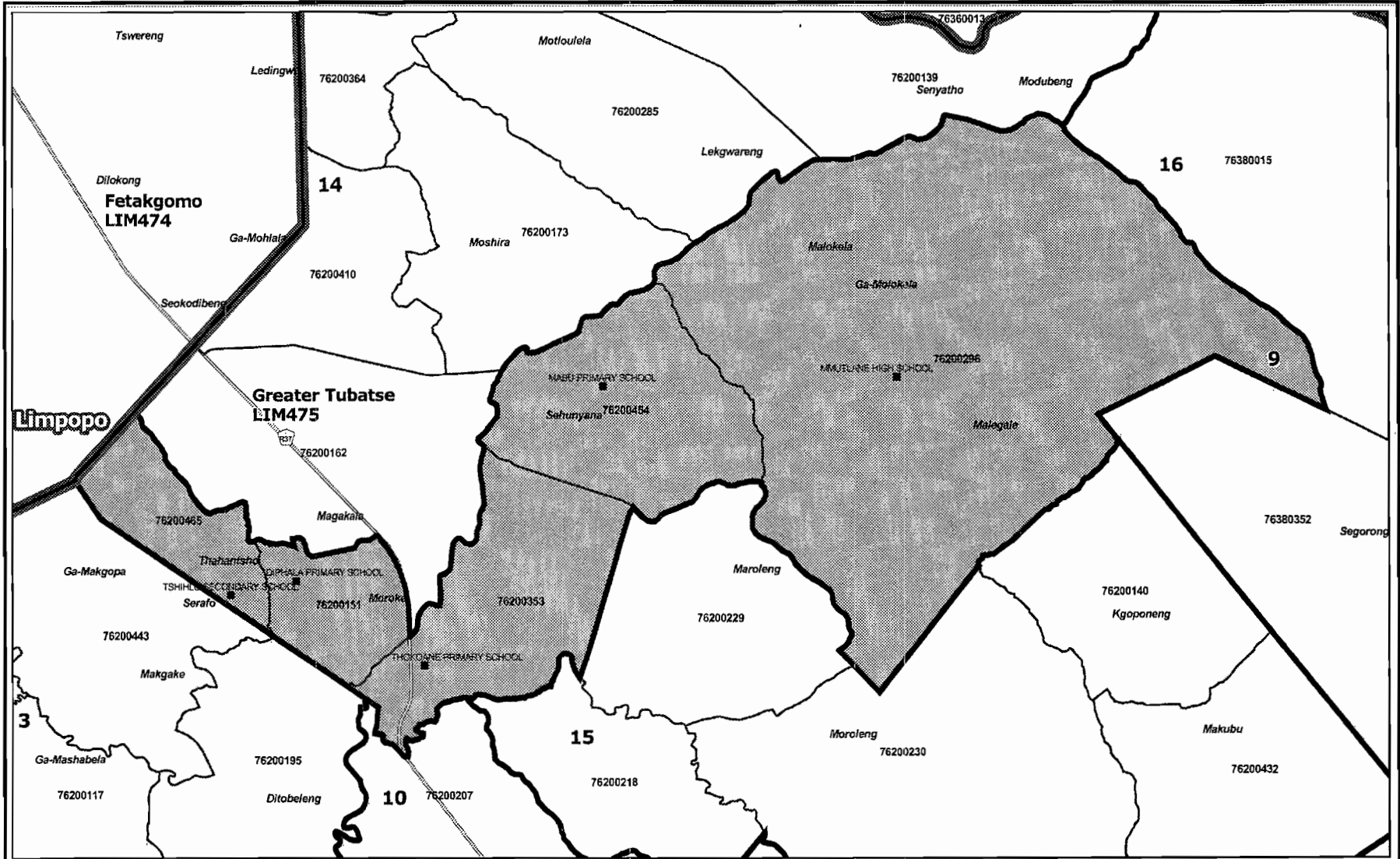
Legend	
	Provincial Boundary
	Local Municipality
	Ward
	Dam
	Main Road
	Voting Station

Greater Tubatse(LIM475)
 Publication of the delimitation of Ward 8
 of Greater Tubatse(LIM475)
 in terms of Item 5 of Schedule 1 to the
 Local Government: Municipal Structures Act, 1998
 (Act No.117 of 1998)

 NOT TO SCALE
DATE June 2010
WARD NUMBER 8

Additional information relating to this map
 can be obtained by contacting the
 Municipal Demarcation Board at:
 Tel: (012) 342 2481 Fax: (012) 342 2480
 email: info@demarcation.org.za
 Website: www.demarcation.org.za
 Address: Private Bag X28, Hatfield 0028





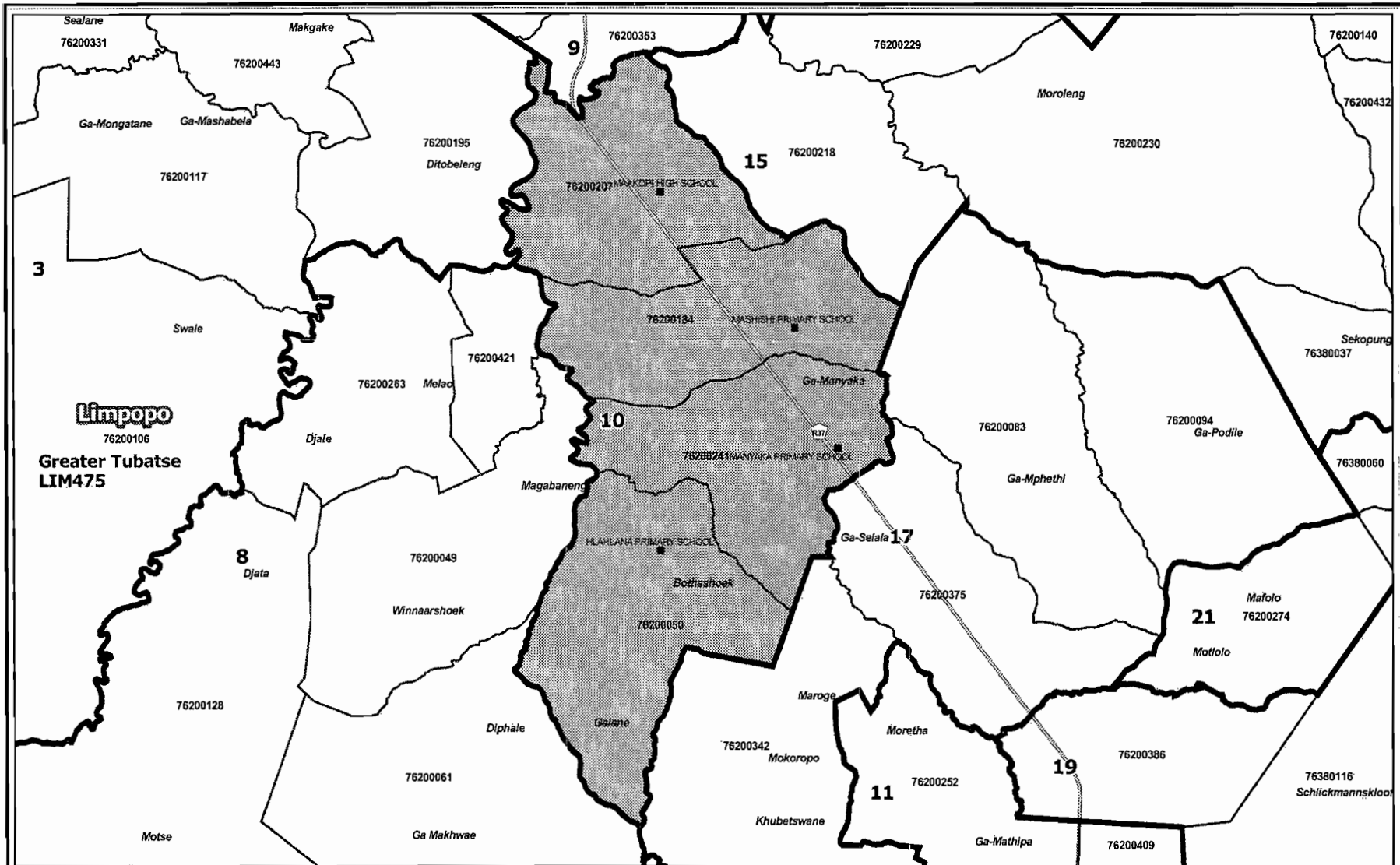
Legend	
	Provincial Boundary
	Local Municipality
	Ward
	Dam
	Main Road
	Voting Station

Greater Tubatse (LIM475)
 Publication of the delimitation of Ward 9
 of Greater Tubatse (LIM475)
 in terms of Item 5 of Schedule 1 to the
 Local Government: Municipal Structures Act, 1998
 (Act No. 117 of 1998)

 NOT TO SCALE
DATE June 2010
WARD NUMBER 9

Additional information relating to this map
 can be obtained by contacting the
 Municipal Demarcation Board at:
 Tel: (012) 342 2481 Fax: (012) 342 2480
 email: info@demarcation.org.za
 Website: www.demarcation.org.za
 Address: Private Bag X28, Hatfield 0028





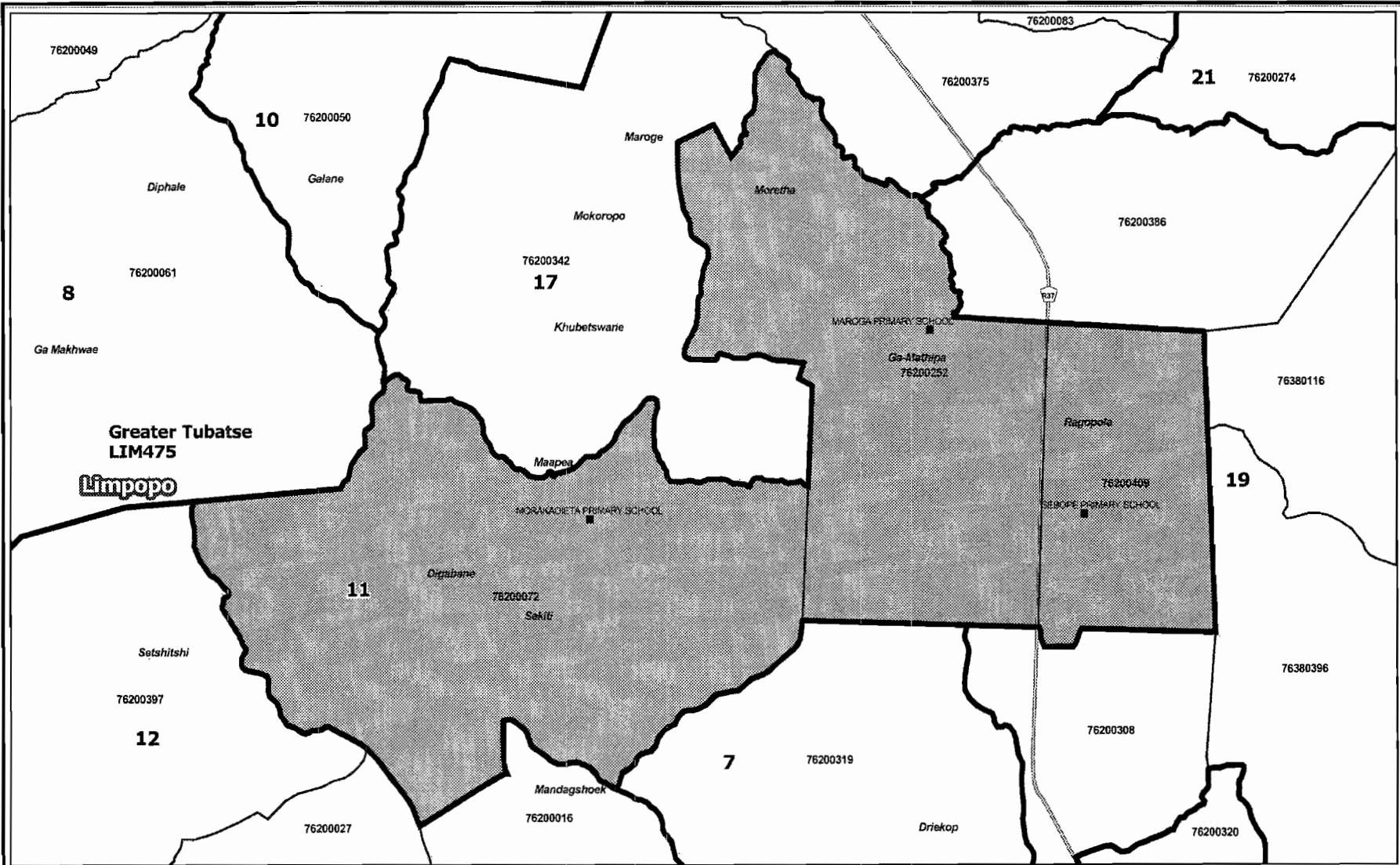
Legend	
	Provincial Boundary
	Local Municipality
	Ward
	Dam
	Main Road
	Voting Station

Greater Tubatse(LIM475)
 Publication of the delimitation of Ward 10
 of Greater Tubatse(LIM475)
 in terms of Item 5 of Schedule 1 to the
 Local Government: Municipal Structures Act, 1998
 (Act No.117 of 1998)

 NOT TO SCALE
DATE June 2010
WARD NUMBER 10

Additional information relating to this map
 can be obtained by contacting the
 Municipal Demarcation Board at:
 Tel: (012) 342 2481 Fax: (012) 342 2480
 email: info@demarcation.org.za
 Website: www.demarcation.org.za
 Address: Private Bag X28, Hatfield 0028





Legend

-  Provincial Boundary
-  Local Municipality
-  Ward
-  Dam
-  Main Road
-  Voting Station

Greater Tubatse(LIM475)
 Publication of the delimitation of Ward 11
 of Greater Tubatse(LIM475)
 in terms of Item 5 of Schedule 1 to the
 Local Government: Municipal Structures Act, 1998
 (Act No.117 of 1998)

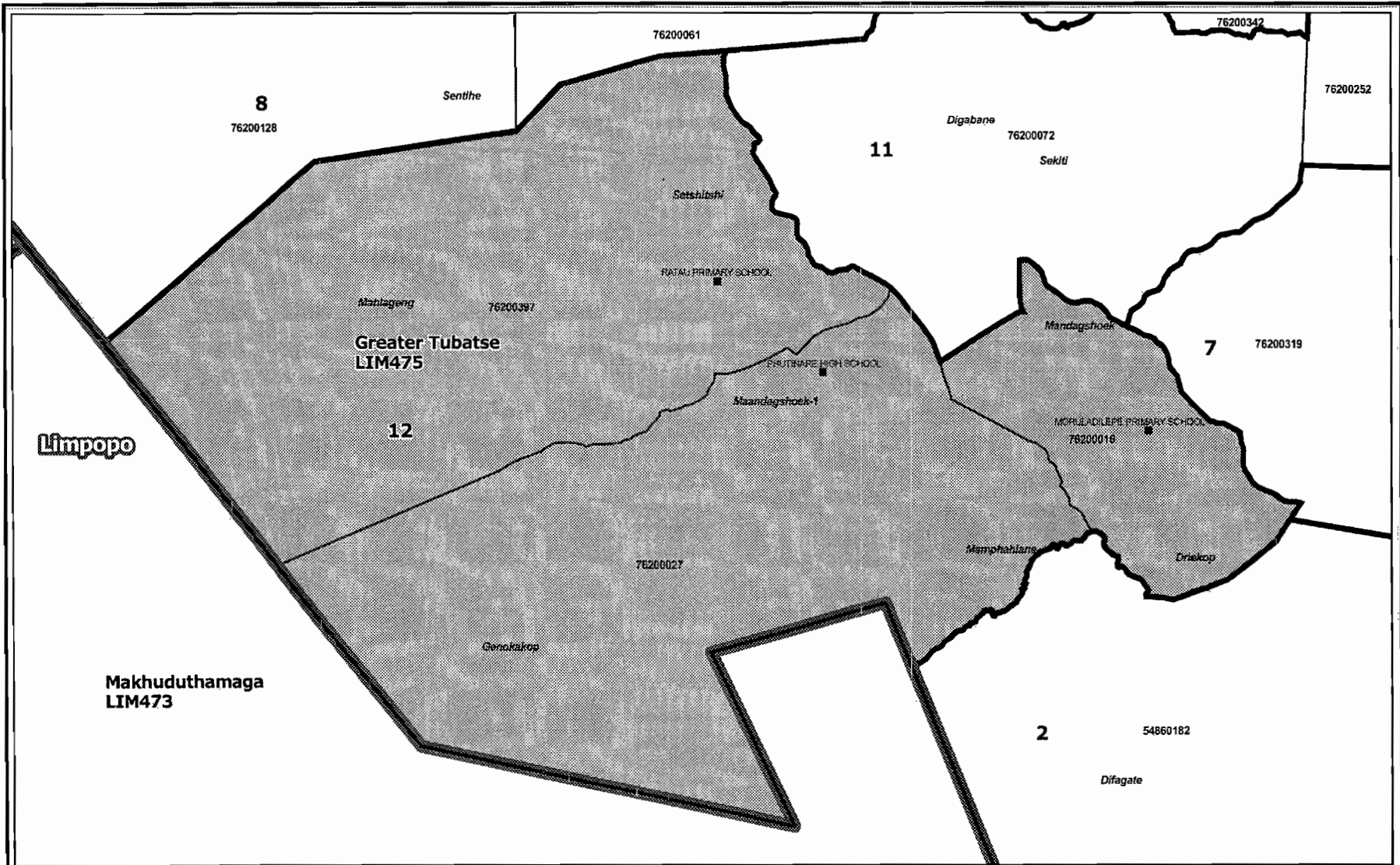
NOT TO SCALE

DATE
June 2010
WARD NUMBER
11

Additional information relating to this map
 can be obtained by contacting the
 Municipal Demarcation Board at:

Tel: (012) 342 2481 Fax: (012) 342 2480
 email: info@demarcation.org.za
 Website: www.demarcation.org.za
 Address: Private Bag X28, Hatfield 0028





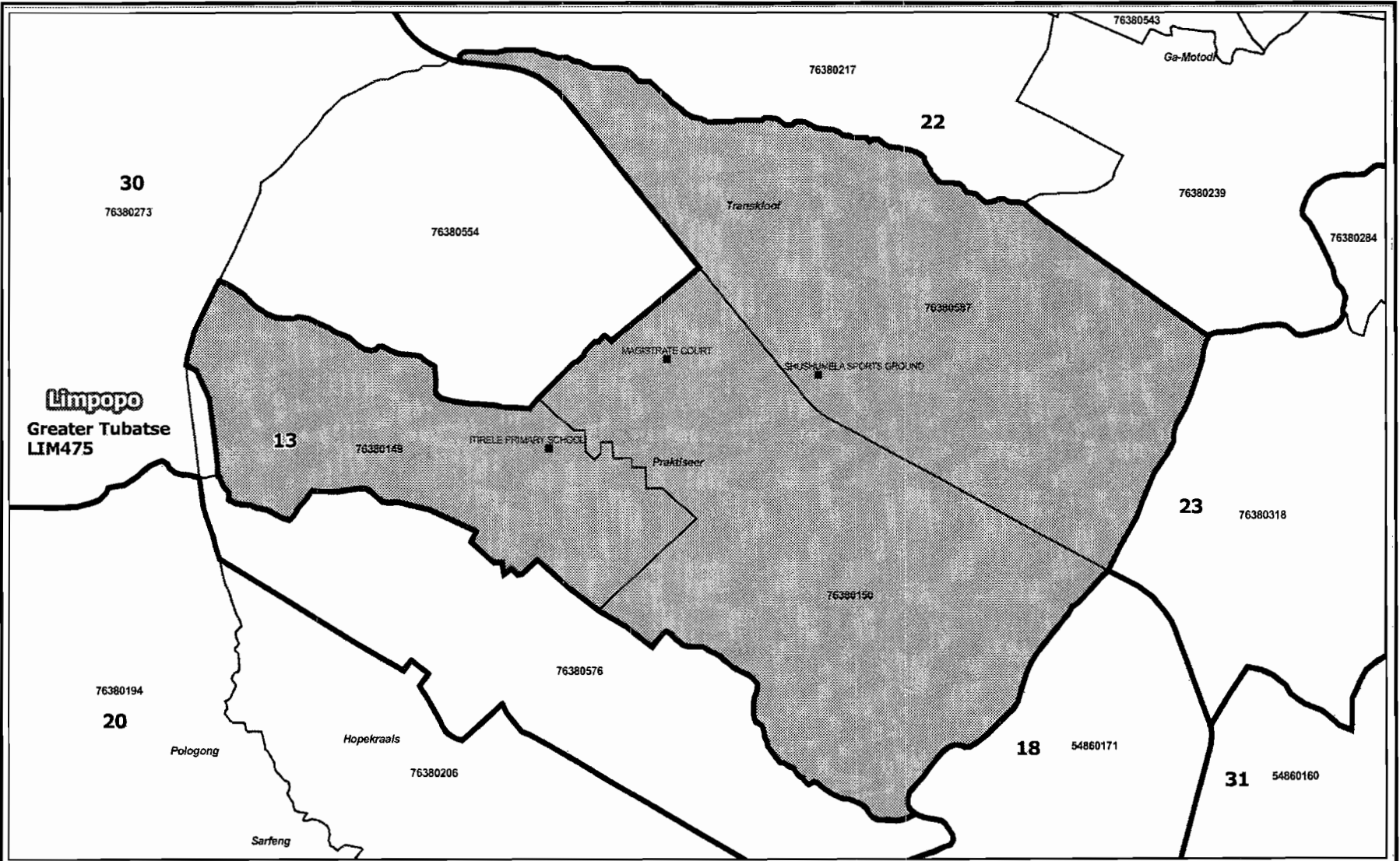
Legend	
	Provincial Boundary
	Local Municipality
	Ward
	Dam
	Main Road
	Voting Station

Greater Tubatse(LIM475)
 Publication of the delimitation of Ward 12
 of Greater Tubatse(LIM475)
 in terms of Item 5 of Schedule 1 to the
 Local Government: Municipal Structures Act, 1998
 (Act No.117 of 1998)

 NOT TO SCALE
DATE June 2010
WARD NUMBER 12

Additional information relating to this map
 can be obtained by contacting the
 Municipal Demarcation Board at:
 Tel: (012) 342 2481 Fax: (012) 342 2480
 email: info@demarcation.org.za
 Website: www.demarcation.org.za
 Address: Private Bag X28, Hatfield 0028





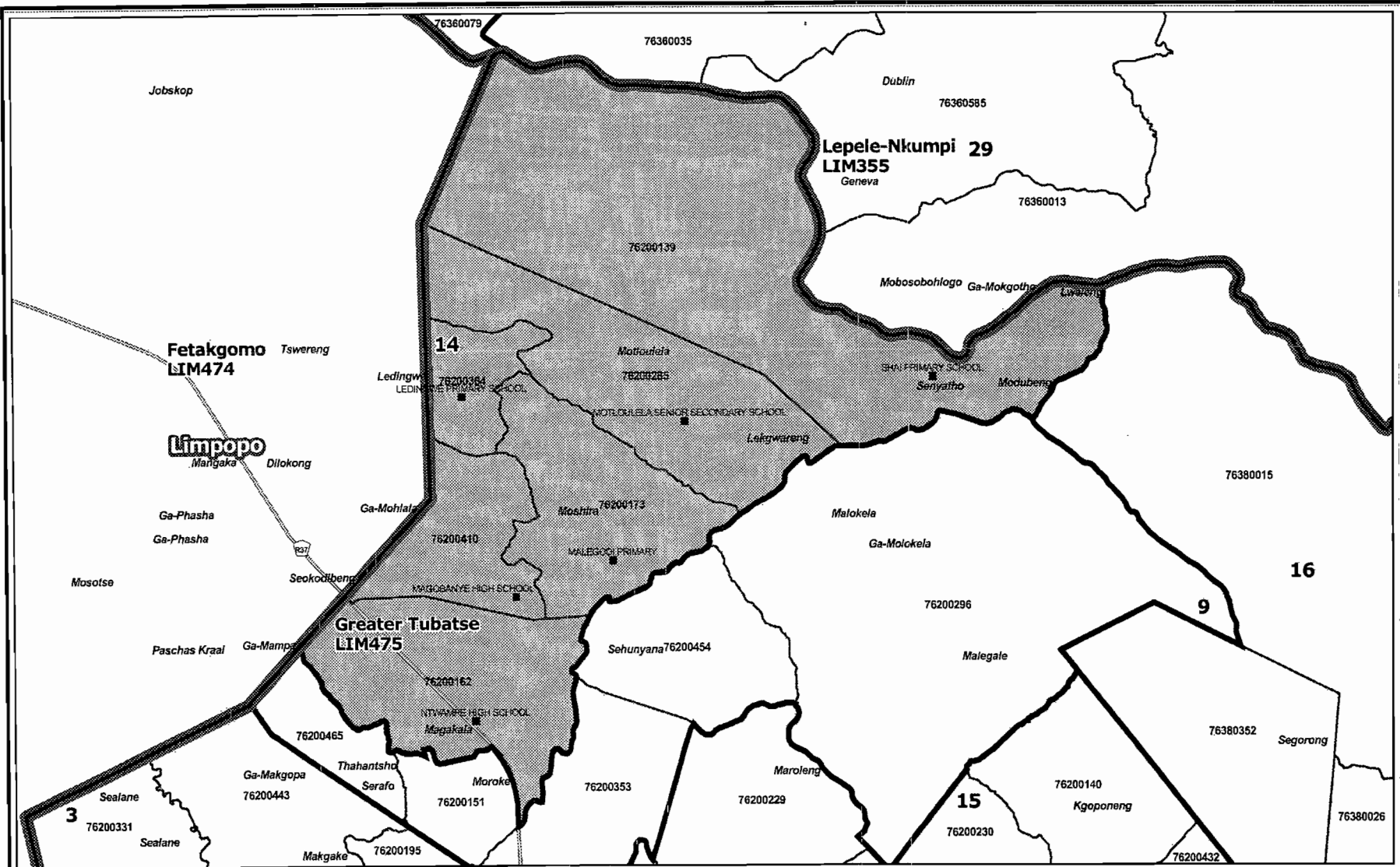
Legend	
Provincial Boundary	Dam
Local Municipality	Main Road
Ward	Voting Station

Greater Tubatse(LIM475)
 Publication of the delimitation of Ward 13
 of Greater Tubatse(LIM475)
 in terms of Item 5 of Schedule 1 to the
 Local Government: Municipal Structures Act, 1998
 (Act No.117 of 1998)

NOT TO SCALE
DATE June 2010
WARD NUMBER 13

Additional information relating to this map
 can be obtained by contacting the
 Municipal Demarcation Board at:
 Tel: (012) 342 2481 Fax: (012) 342 2480
 email: info@demarcation.org.za
 Website: www.demarcation.org.za
 Address: Private Bag X28, Hatfield 0028





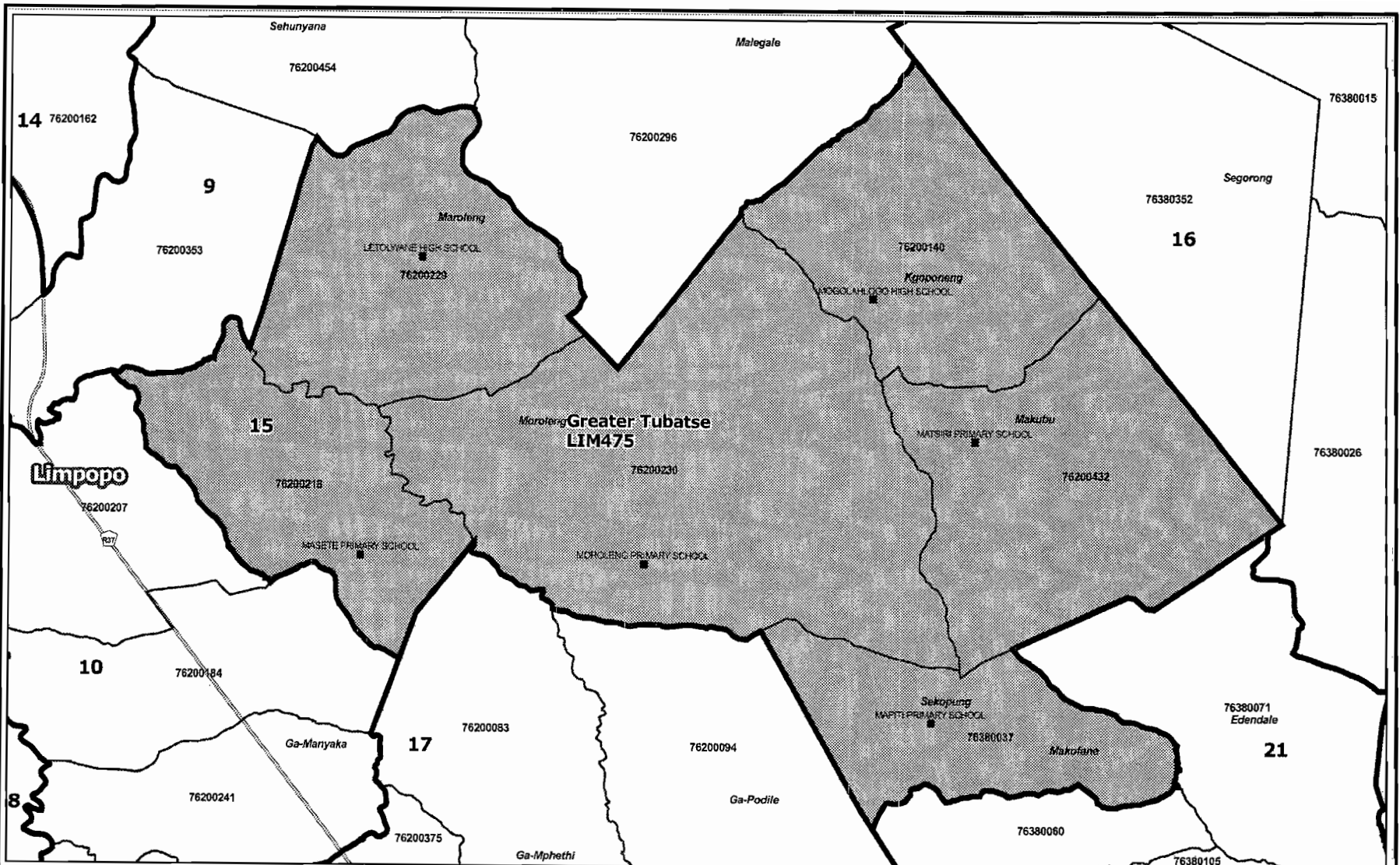
Legend	
Provincial Boundary	Dam
Local Municipality	Main Road
Ward	Voting Station

Greater Tubatse(LIM475)
 Publication of the delimitation of Ward 14
 of Greater Tubatse(LIM475)
 in terms of Item 5 of Schedule 1 to the
 Local Government: Municipal Structures Act, 1998
 (Act No. 117 of 1998)

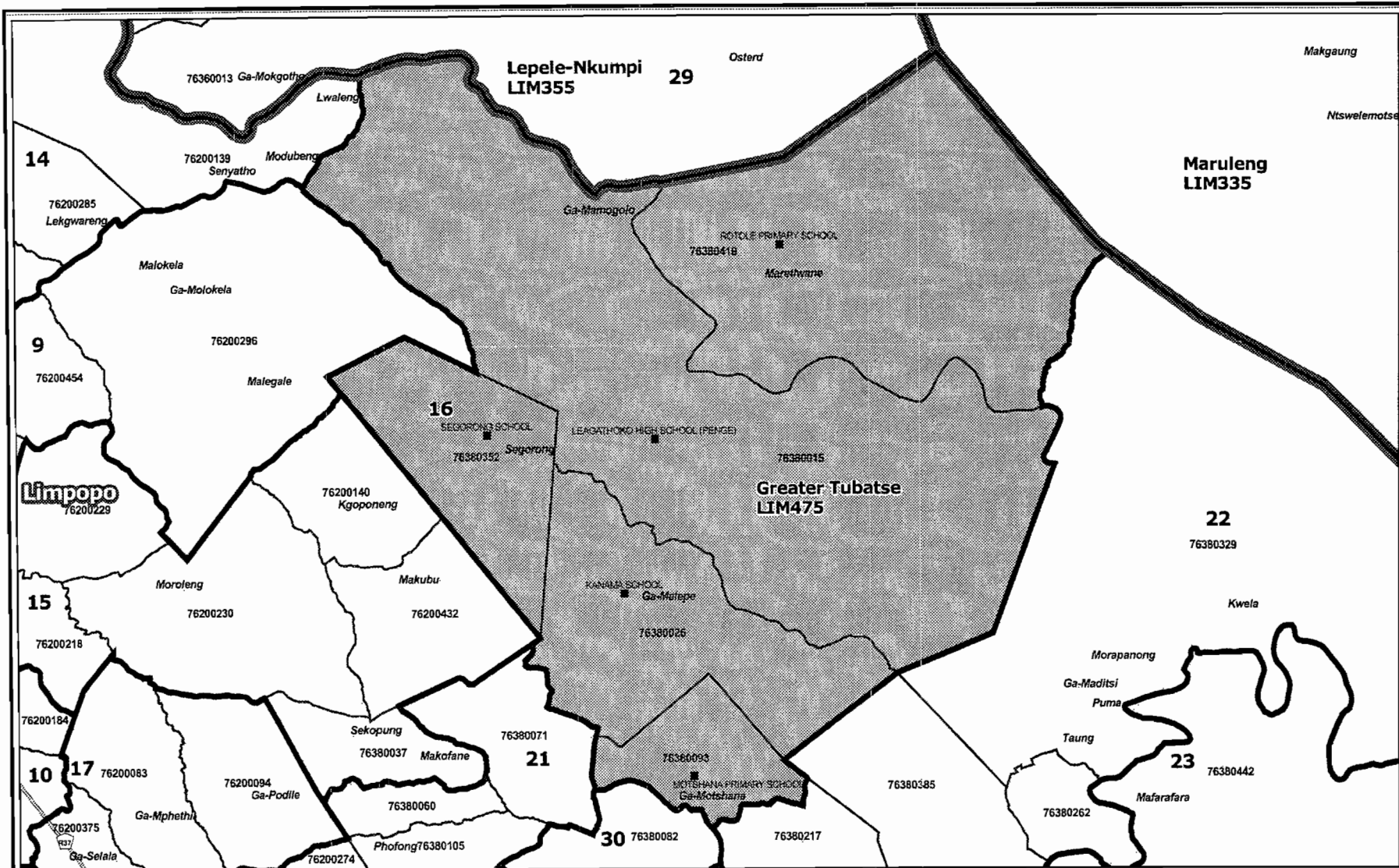
NOT TO SCALE
DATE June 2010
WARD NUMBER 14

Additional information relating to this map
 can be obtained by contacting the
 Municipal Demarcation Board at:
 Tel: (012) 342 2481 Fax: (012) 342 2480
 email: info@demarcation.org.za
 Website: www.demarcation.org.za
 Address: Private Bag X28, Hatfield 0028





<p>Legend</p> <ul style="list-style-type: none"> Provincial Boundary Local Municipality Ward Dam Main Road Voting Station 	<p>Greater Tubatse(LIM475) Publication of the delimitation of Ward 15 of Greater Tubatse(LIM475) in terms of Item 5 of Schedule 1 to the Local Government: Municipal Structures Act, 1998 (Act No.117 of 1998)</p>	<p> NOT TO SCALE</p> <table border="1"> <tr> <td>DATE</td> <td>June 2010</td> </tr> <tr> <td>WARD NUMBER</td> <td>15</td> </tr> </table>	DATE	June 2010	WARD NUMBER	15	<p>Additional information relating to this map can be obtained by contacting the Municipal Demarcation Board at:</p> <p>Tel: (012) 342 2481 Fax: (012) 342 2480 email: info@demarcation.org.za Website: www.demarcation.org.za Address: Private Bag X28, Hatfield 0028</p>	
DATE	June 2010							
WARD NUMBER	15							



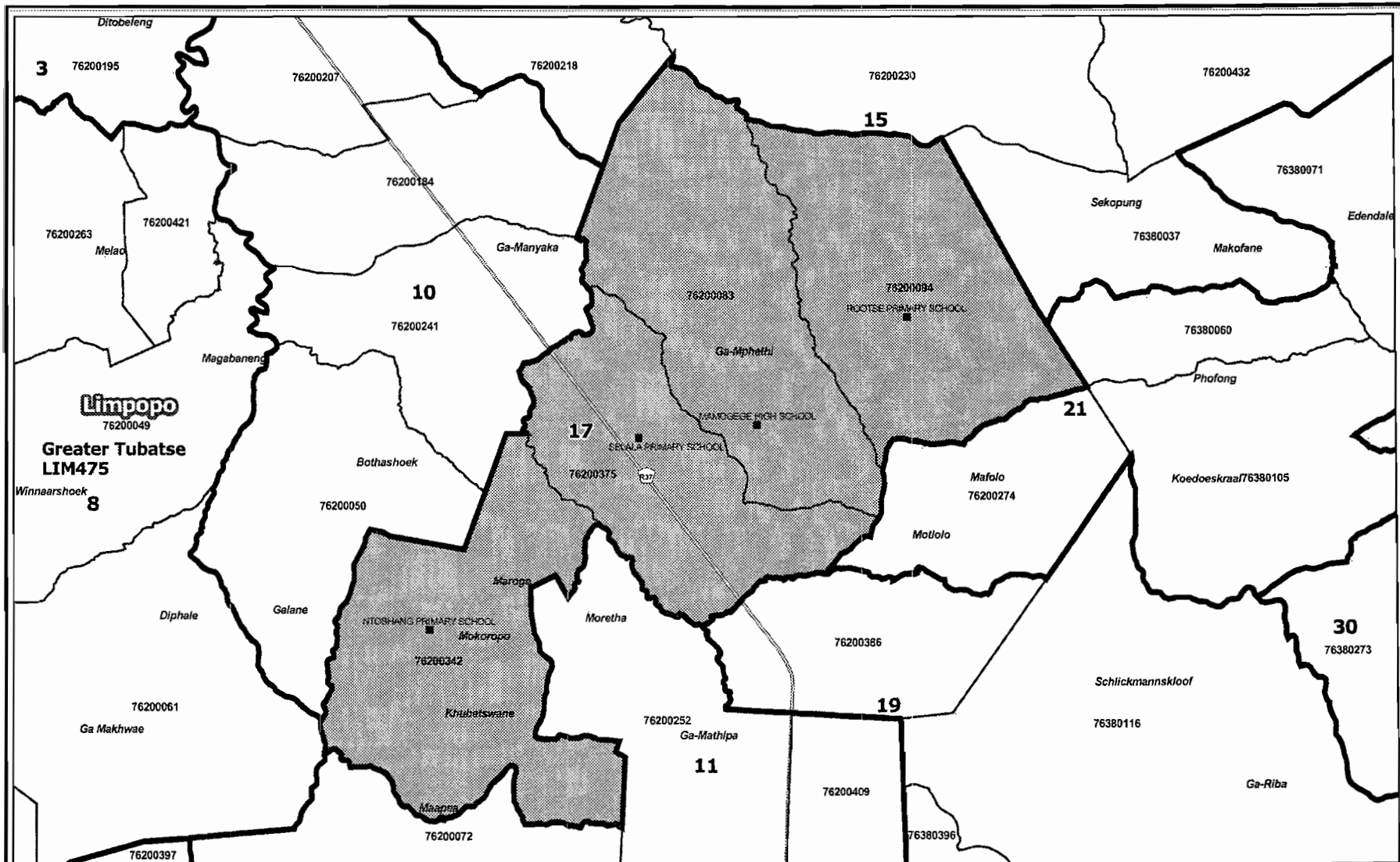
Legend	
	Provincial Boundary
	Local Municipality
	Ward
	Dam
	Main Road
	Voting Station

Greater Tubatse(LIM475)
 Publication of the delimitation of Ward 16
 of Greater Tubatse(LIM475)
 in terms of Item 5 of Schedule 1 to the
 Local Government: Municipal Structures Act, 1998
 (Act No. 117 of 1998)

 NOT TO SCALE
DATE June 2010
WARD NUMBER 16

Additional information relating to this map
 can be obtained by contacting the
 Municipal Demarcation Board at:
 Tel: (012) 342 2481 Fax: (012) 342 2480
 email: info@demarcation.org.za
 Website: www.demarcation.org.za
 Address: Private Bag X28, Hatfield 0028





Legend

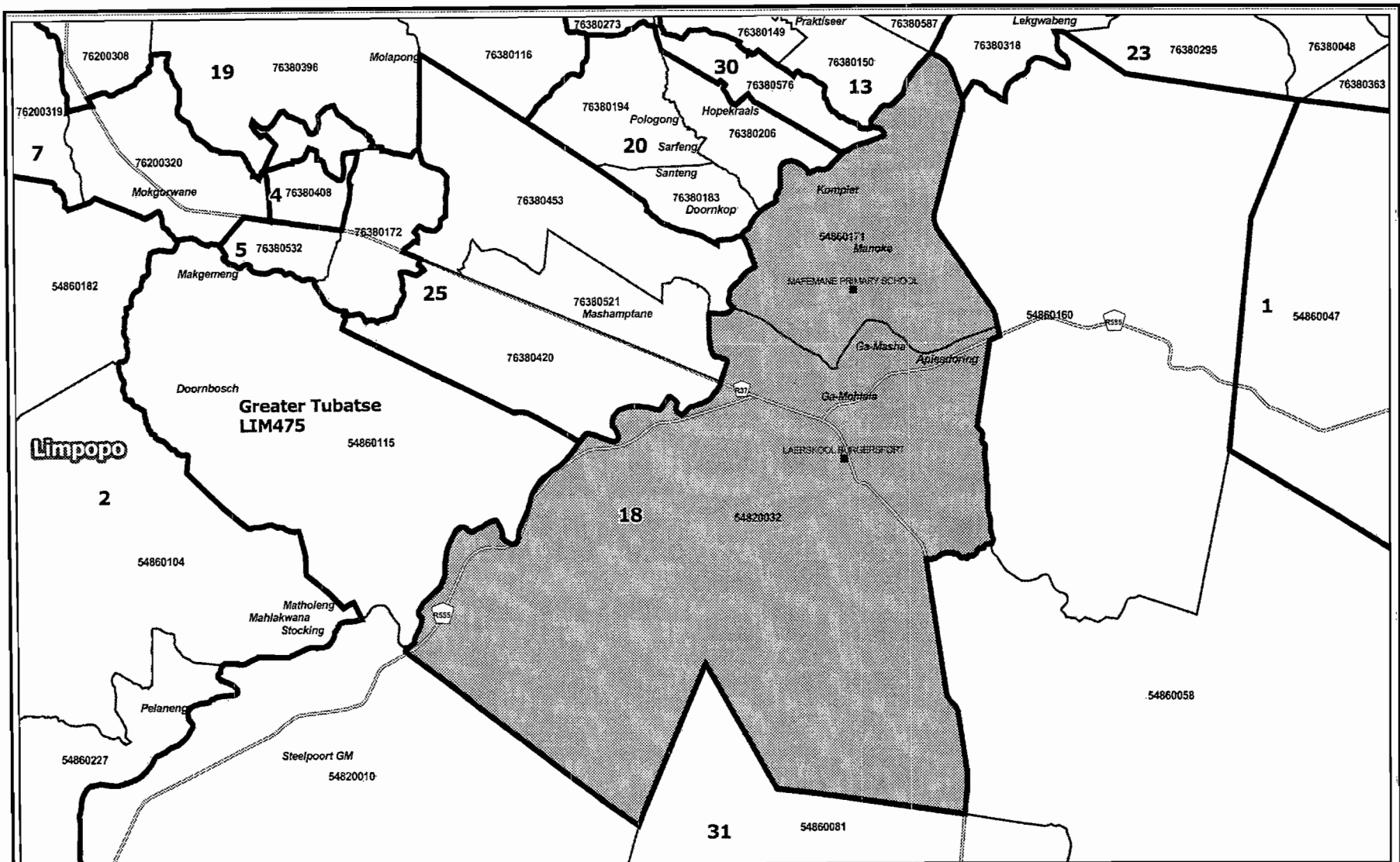
Provincial Boundary	Dam
Local Municipality	Main Road
Ward	Voting Station

Greater Tubatse (LIM475)
 Publication of the delimitation of Ward 17
 of Greater Tubatse (LIM475)
 in terms of Item 5 of Schedule 1 to the
 Local Government: Municipal Structures Act, 1998
 (Act No. 117 of 1998)

NOT TO SCALE
 DATE
 June 2010
 WARD NUMBER
 17

Additional information relating to this map
 can be obtained by contacting the
 Municipal Demarcation Board at:
 Tel: (012) 342 2481 Fax: (012) 342 2480
 email: info@demarcation.org.za
 Website: www.demarcation.org.za
 Address: Private Bag X28, Hatfield 0028





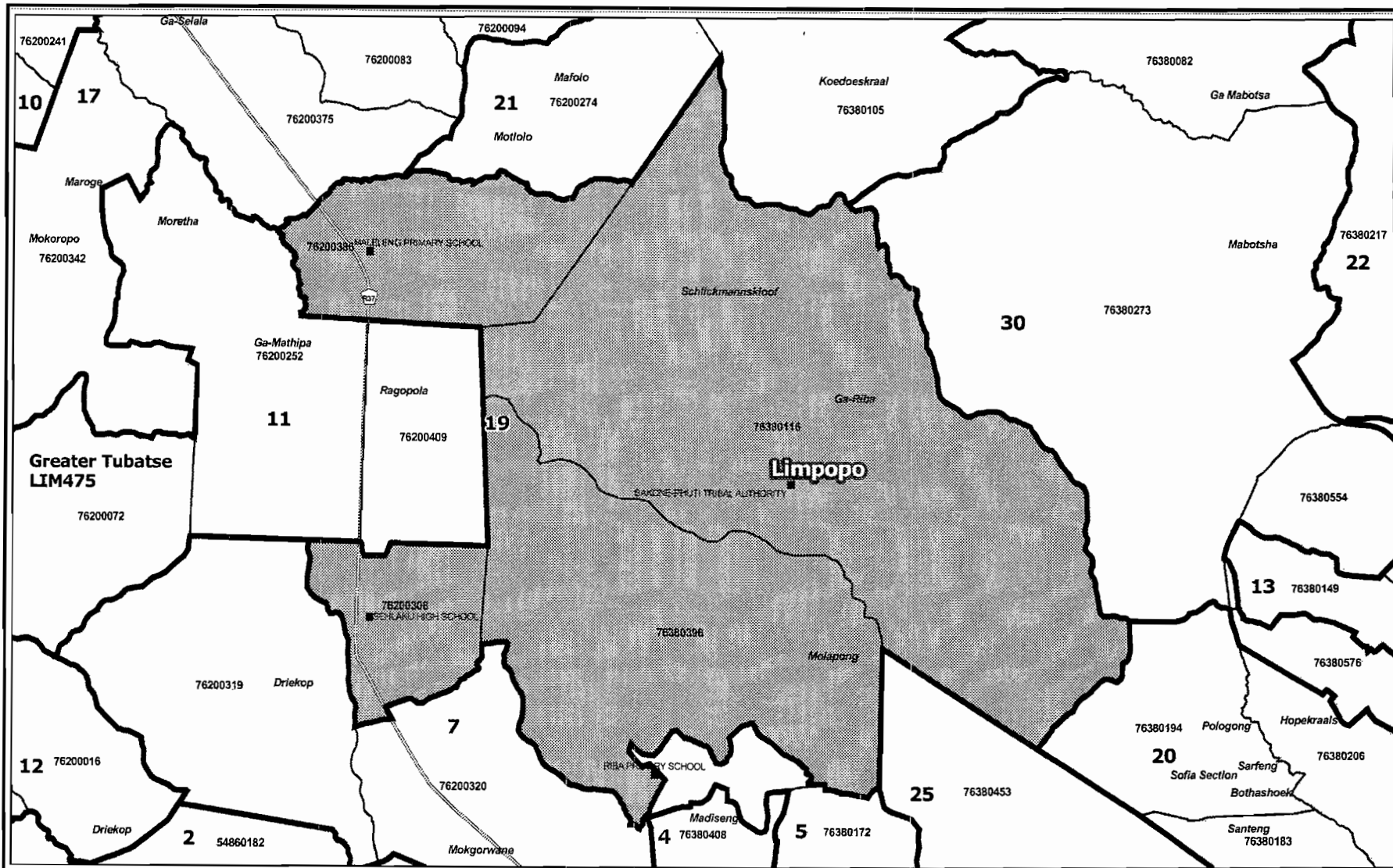
Legend	
	Provincial Boundary
	Local Municipality
	Ward
	Dam
	Main Road
	Voting Station

Greater Tubatse(LIM475)
 Publication of the delimitation of Ward 18
 of Greater Tubatse(LIM475)
 in terms of Item 5 of Schedule 1 to the
 Local Government: Municipal Structures Act, 1998
 (Act No.117 of 1998)

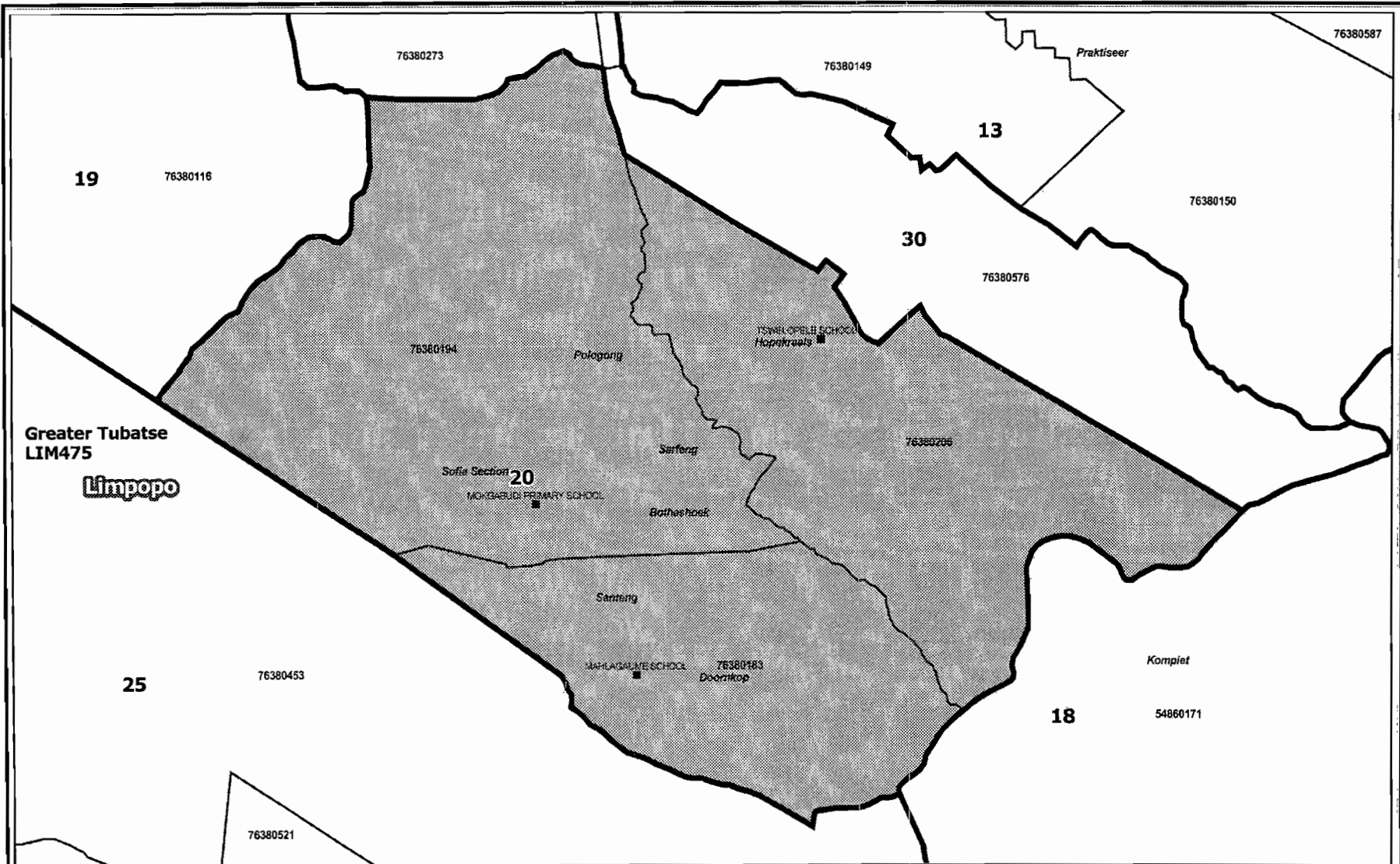
 NOT TO SCALE
DATE June 2010
WARD NUMBER 18

Additional information relating to this map
 can be obtained by contacting the
 Municipal Demarcation Board at:
 Tel: (012) 342 2481 Fax: (012) 342 2480
 email: info@demarcation.org.za
 Website: www.demarcation.org.za
 Address: Private Bag X28, Hatfield 0028





<p>Legend</p> <ul style="list-style-type: none"> Provincial Boundary Local Municipality Ward Dam Main Road Voting Station 	<p>Greater Tubatse(LIM475) Publication of the delimitation of Ward 19 of Greater Tubatse(LIM475) in terms of Item 5 of Schedule 1 to the Local Government: Municipal Structures Act, 1998 (Act No.117 of 1998)</p>	<p> NOT TO SCALE</p> <p>DATE June 2010</p> <p>WARD NUMBER 19</p>	<p>Additional information relating to this map can be obtained by contacting the Municipal Demarcation Board at:</p> <p>Tel: (012) 342 2481 Fax: (012) 342 2480 email: info@demarcation.org.za Website: www.demarcation.org.za Address: Private Bag X28, Hatfield 0028</p>	
--	--	--	--	--



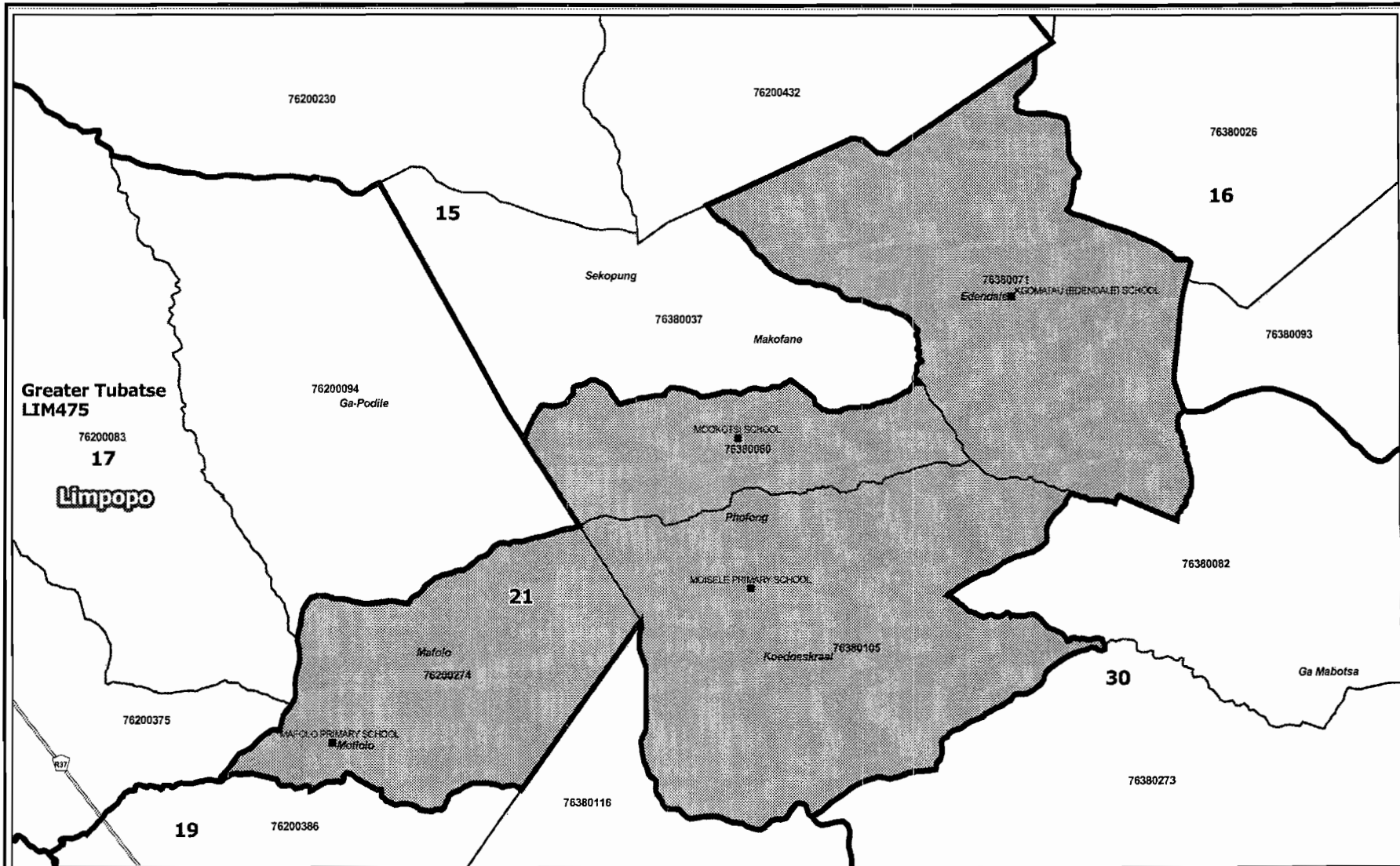
Legend	
	Provincial Boundary
	Local Municipality
	Ward
	Dam
	Main Road
	Voting Station

Greater Tubatse(LIM475)
 Publication of the delimitation of Ward 20
 of Greater Tubatse(LIM475)
 in terms of Item 5 of Schedule 1 to the
 Local Government: Municipal Structures Act, 1998
 (Act No.117 of 1998)

	NOT TO SCALE
DATE	June 2010
WARD NUMBER	20

Additional information relating to this map
 can be obtained by contacting the
 Municipal Demarcation Board at:
 Tel: (012) 342 2481 Fax: (012) 342 2480
 email: info@demarcation.org.za
 Website: www.demarcation.org.za
 Address: Private Bag X28, Hatfield 0028






Legend

-  Provincial Boundary
-  Local Municipality
-  Ward
-  Dam
-  Main Road
-  Voting Station

Greater Tubatse(LIM475)
 Publication of the delimitation of Ward 21
 of Greater Tubatse(LIM475)
 in terms of Item 5 of Schedule 1 to the
 Local Government: Municipal Structures Act, 1998
 (Act No.117 of 1998)



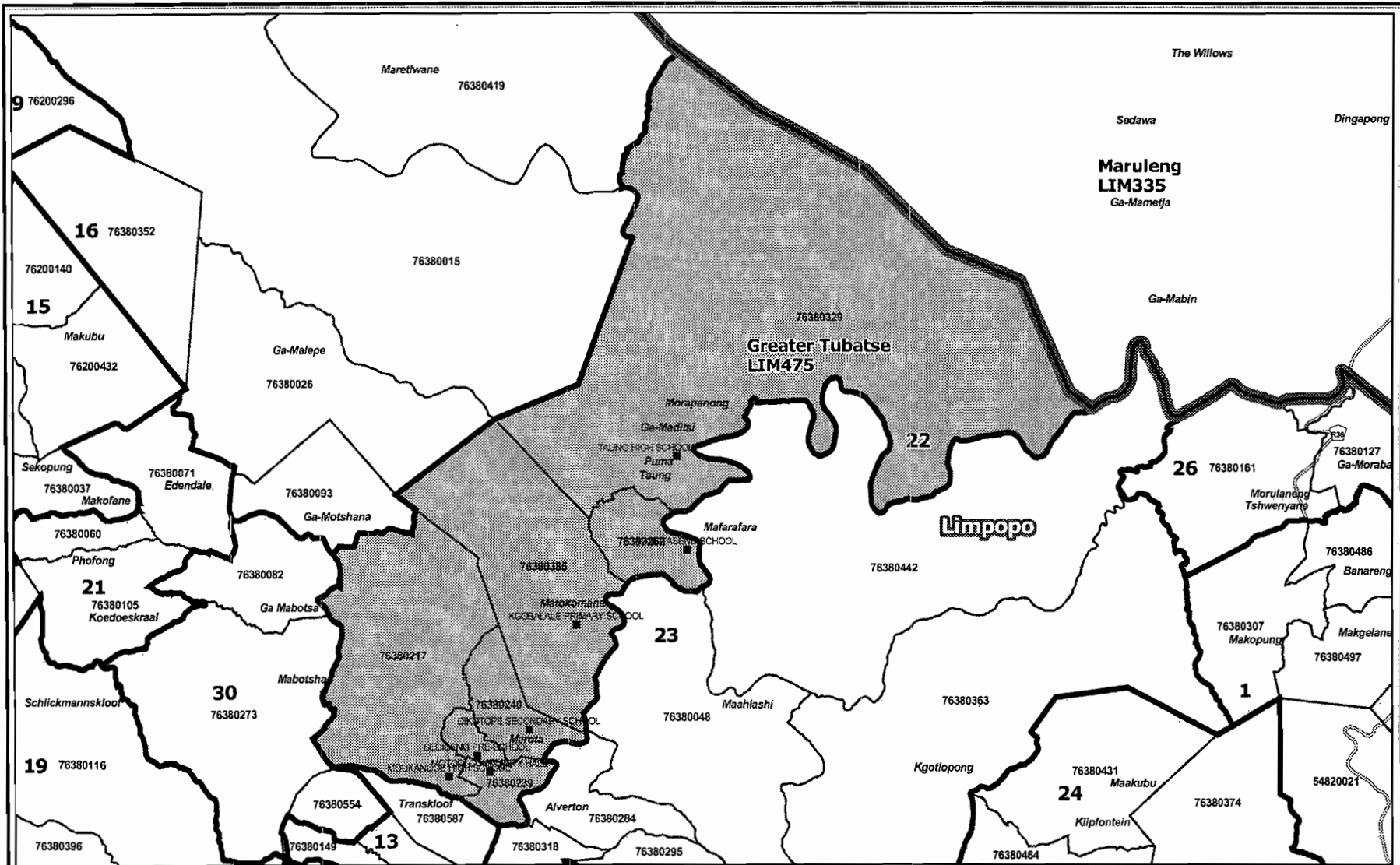
DATE
June 2010

WARD NUMBER
21

Additional information relating to this map
 can be obtained by contacting the
 Municipal Demarcation Board at:

Tel: (012) 342 2481 Fax: (012) 342 2480
 email: info@demarcation.org.za
 Website: www.demarcation.org.za
 Address: Private Bag X28, Hatfield 0028





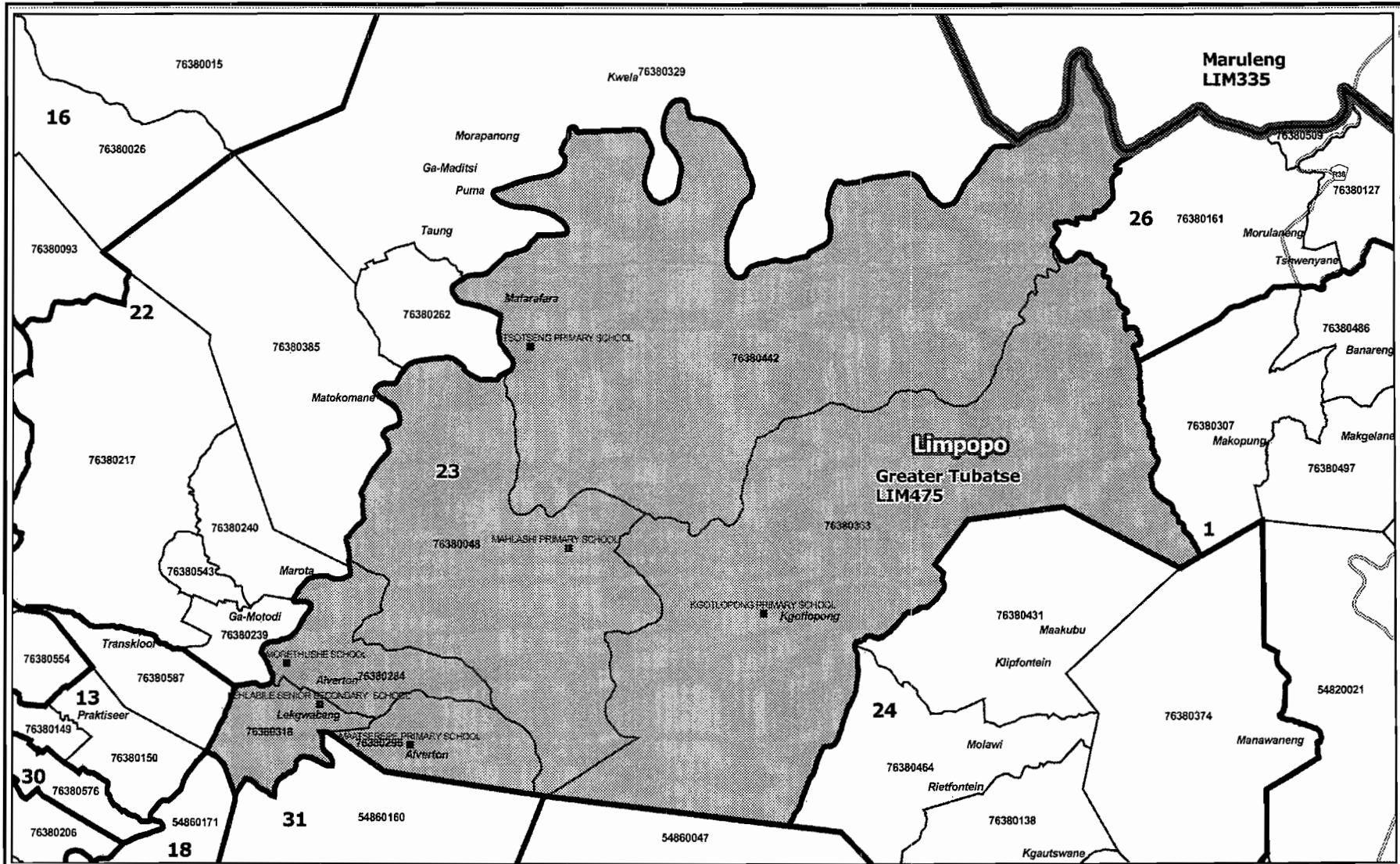
Legend	
	Provincial Boundary
	Local Municipality
	Ward
	Dam
	Main Road
	Voting Station

Greater Tubatse(LIM475)
 Publication of the delimitation of Ward 22
 of Greater Tubatse(LIM475)
 in terms of Item 5 of Schedule 1 to the
 Local Government: Municipal Structures Act, 1998
 (Act No.117 of 1998)

 NOT TO SCALE
DATE June 2010
WARD NUMBER 22

Additional information relating to this map
 can be obtained by contacting the
 Municipal Demarcation Board at:
 Tel: (012) 342 2481 Fax: (012) 342 2480
 email: info@demarcation.org.za
 Website: www.demarcation.org.za
 Address: Private Bag X28, Hatfield 0028





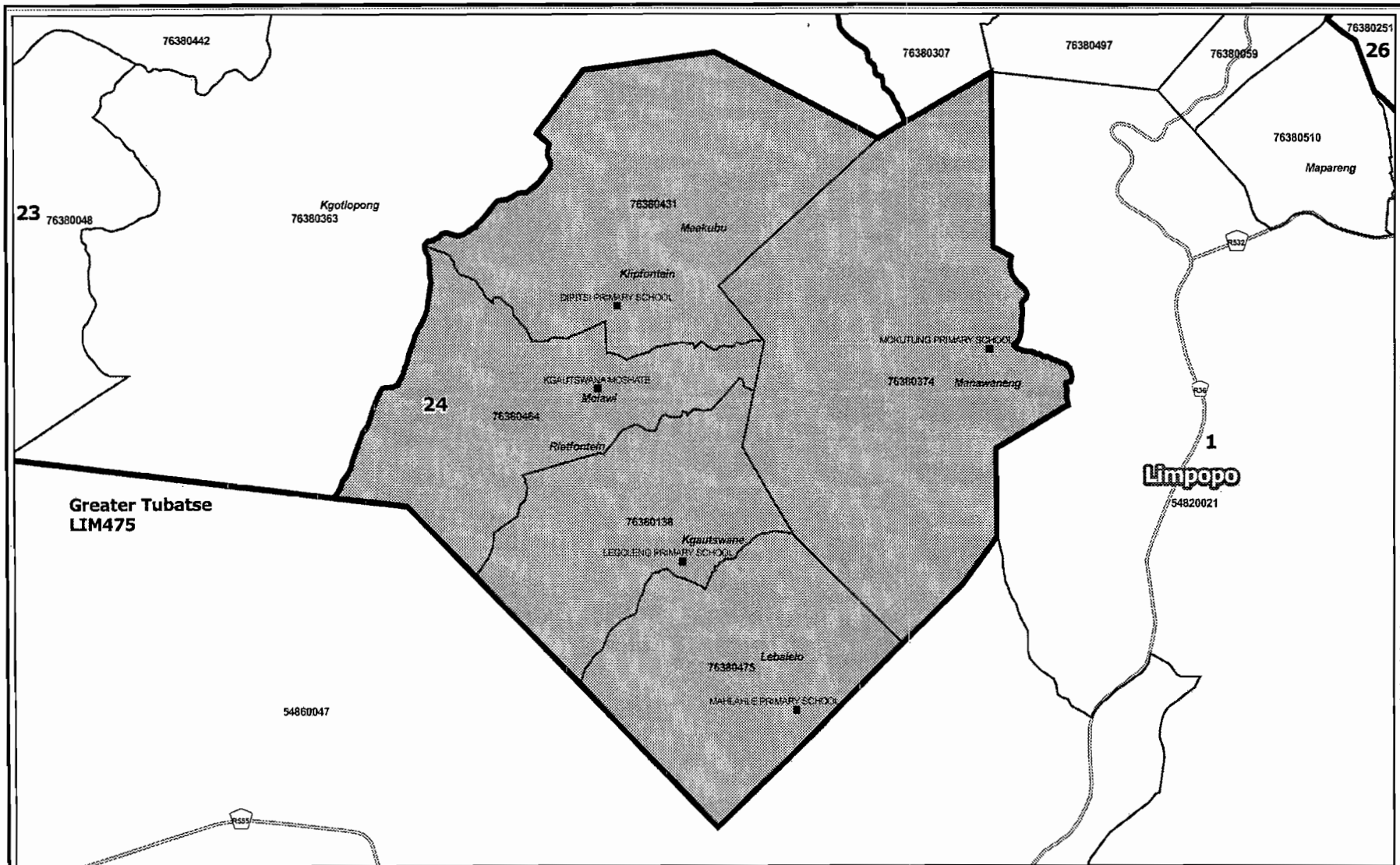
Legend	
	Provincial Boundary
	Local Municipality
	Ward
	Dam
	Main Road
	Voting Station

Greater Tubatse(LIM475)
 Publication of the delimitation of Ward 23
 of Greater Tubatse(LIM475)
 in terms of Item 5 of Schedule 1 to the
 Local Government: Municipal Structures Act, 1998
 (Act No.117 of 1998)

 NOT TO SCALE
DATE June 2010
WARD NUMBER 23

Additional information relating to this map
 can be obtained by contacting the
 Municipal Demarcation Board at:
 Tel: (012) 342 2481 Fax: (012) 342 2480
 email: info@demarcation.org.za
 Website: www.demarcation.org.za
 Address: Private Bag X28, Hatfield 0028






Legend

-  Provincial Boundary
-  Local Municipality
-  Ward
-  Dam
-  Main Road
-  Voting Station

Greater Tubatse(LIM475)
 Publication of the delimitation of Ward 24
 of Greater Tubatse(LIM475)
 in terms of Item 5 of Schedule 1 to the
 Local Government: Municipal Structures Act, 1998
 (Act No.117 of 1998)



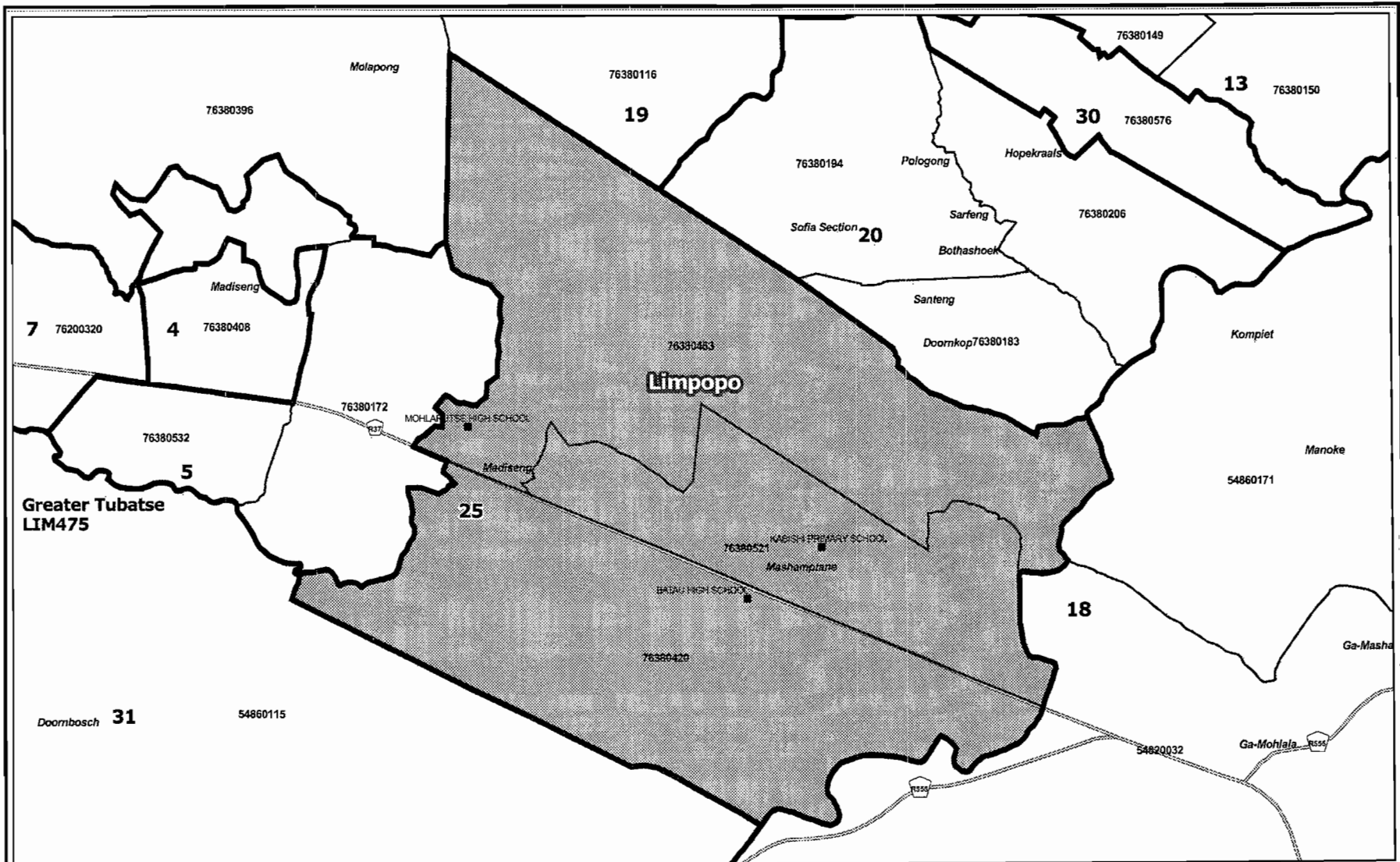
DATE
June 2010

WARD NUMBER
24

Additional information relating to this map
 can be obtained by contacting the
 Municipal Demarcation Board at:

Tel: (012) 342 2481 Fax: (012) 342 2480
 email: info@demarcation.org.za
 Website: www.demarcation.org.za
 Address: Private Bag X28, Hatfield 0028





Legend

-  Provincial Boundary
-  Local Municipality
-  Ward
-  Dam
-  Main Road
-  Voting Station

Greater Tubatse(LIM475)
 Publication of the delimitation of Ward 25
 of Greater Tubatse(LIM475)
 in terms of Item 5 of Schedule 1 to the
 Local Government: Municipal Structures Act, 1998
 (Act No.117 of 1998)



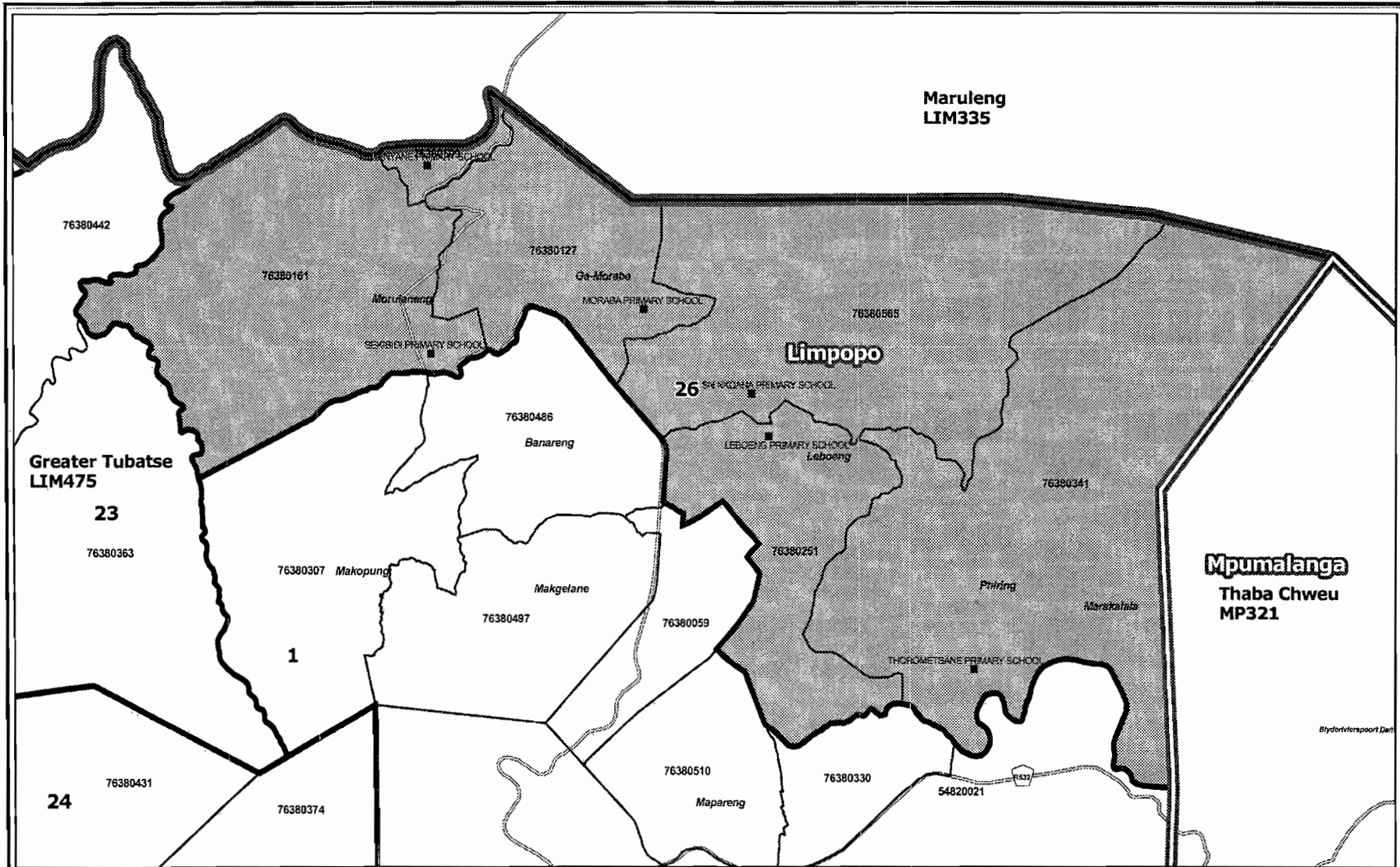
DATE
June 2010

WARD NUMBER
25

Additional information relating to this map
 can be obtained by contacting the
 Municipal Demarcation Board at

Tel: (012) 342 2481 Fax: (012) 342 2480
 email: info@demarcation.org.za
 Website: www.demarcation.org.za
 Address: Private Bag X28, Hatfield 0028





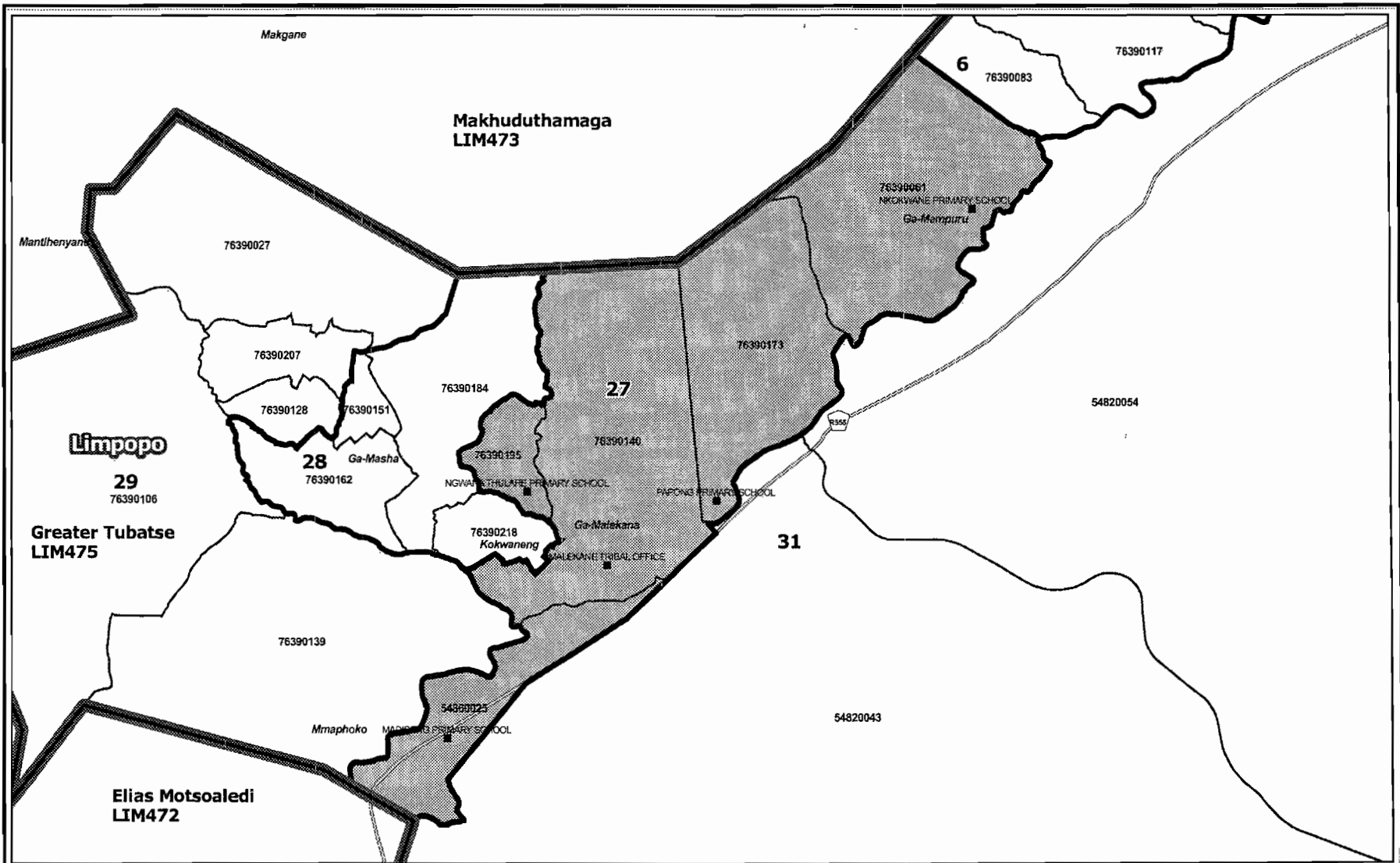
Legend	
	Provincial Boundary
	Local Municipality
	Ward
	Dam
	Main Road
	Voting Station

Greater Tubatse(LIM475)
 Publication of the delimitation of Ward 26
 of Greater Tubatse(LIM475)
 in terms of Item 5 of Schedule 1 to the
 Local Government: Municipal Structures Act, 1998
 (Act No. 117 of 1998)

NOT TO SCALE
DATE June 2010
WARD NUMBER 26

Additional information relating to this map
 can be obtained by contacting the
 Municipal Demarcation Board at:
 Tel: (012) 342 2481 Fax: (012) 342 2480
 email: info@demarcation.org.za
 Website: www.demarcation.org.za
 Address: Private Bag X28, Hatfield 0028






Legend

-  Provincial Boundary
-  Local Municipality
-  Ward
-  Dam
-  Main Road
-  Voting Station

Greater Tubatse(LIM475)
 Publication of the delimitation of Ward 27
 of Greater Tubatse(LIM475)
 in terms of Item 5 of Schedule 1 to the
 Local Government: Municipal Structures Act, 1998
 (Act No.117 of 1998)



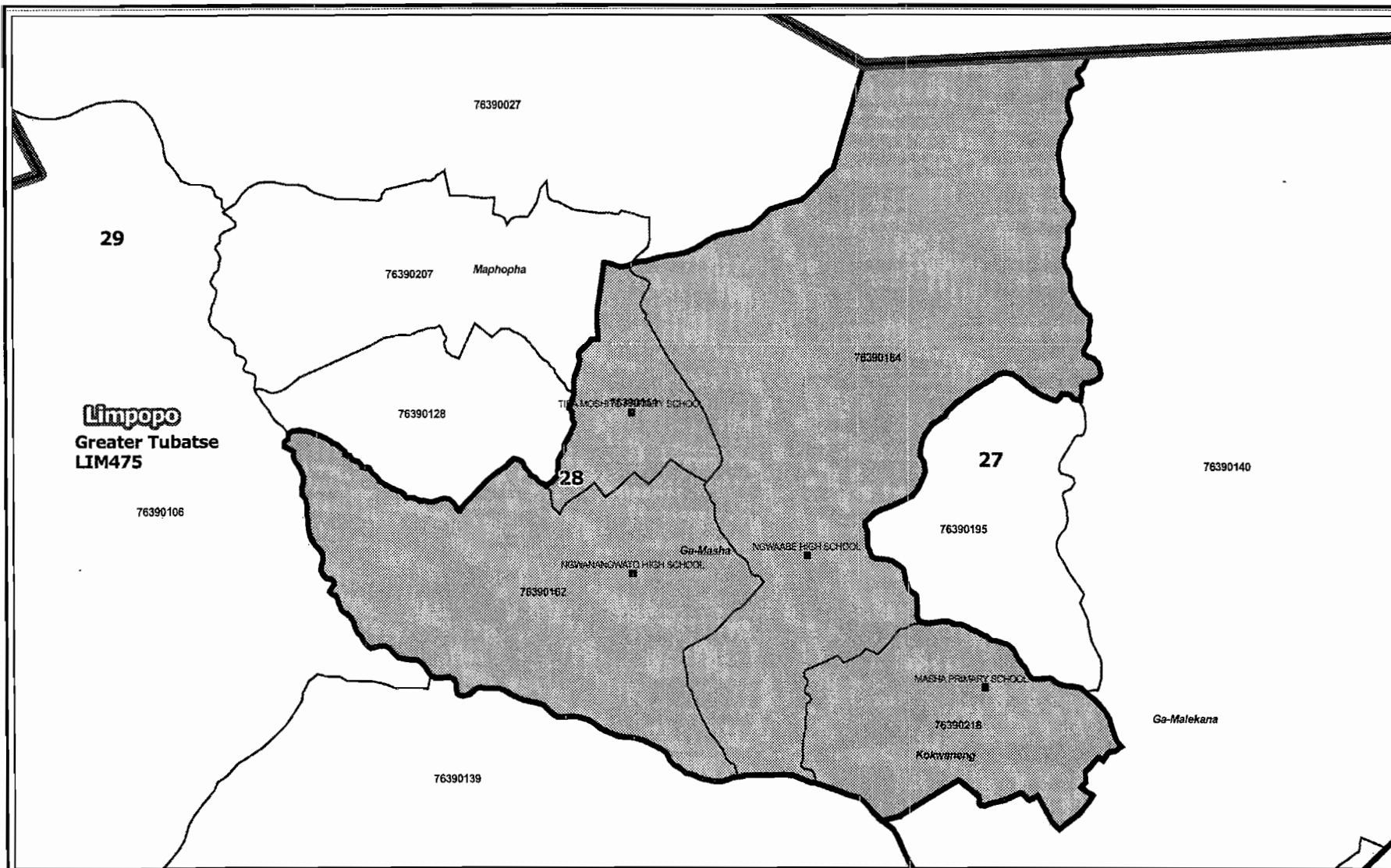
DATE
June 2010

WARD NUMBER
27

Additional information relating to this map
 can be obtained by contacting the
 Municipal Demarcation Board at:

Tel: (012) 342 2481 Fax: (012) 342 2480
 email: info@demarcation.org.za
 Website: www.demarcation.org.za
 Address: Private Bag X28, Hatfield 0028





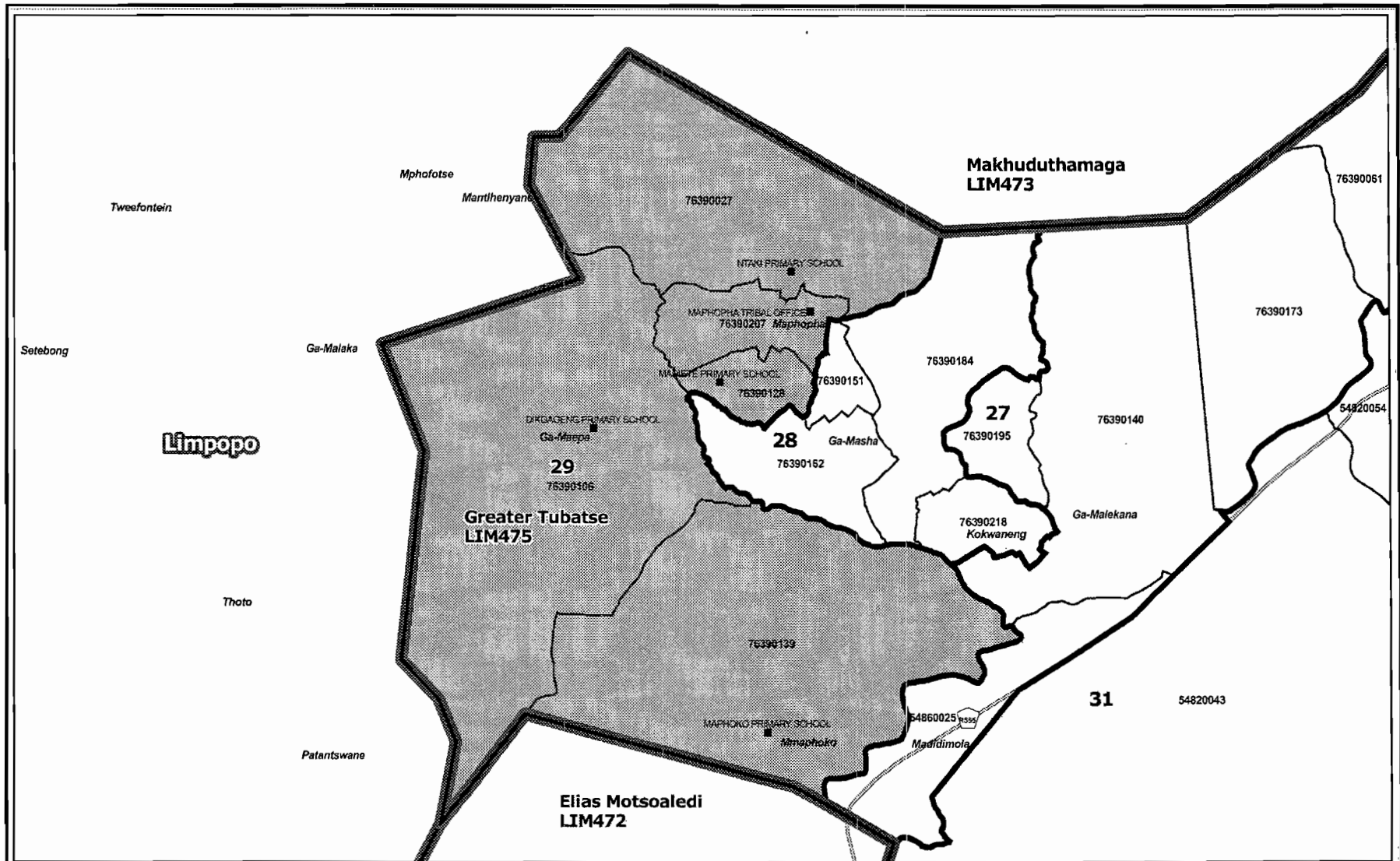
Legend	
	Provincial Boundary
	Local Municipality
	Ward
	Dam
	Main Road
	Voting Station

Greater Tubatse(LIM475)
 Publication of the delimitation of Ward 28
 of Greater Tubatse(LIM475)
 in terms of Item 5 of Schedule 1 to the
 Local Government: Municipal Structures Act, 1998
 (Act No.117 of 1998)

NOT TO SCALE
DATE June 2010
WARD NUMBER 28

Additional information relating to this map
 can be obtained by contacting the
 Municipal Demarcation Board at:
 Tel: (012) 342 2481 Fax: (012) 342 2480
 email: info@demarcation.org.za
 Website: www.demarcation.org.za
 Address: Private Bag X28, Hatfield 0028





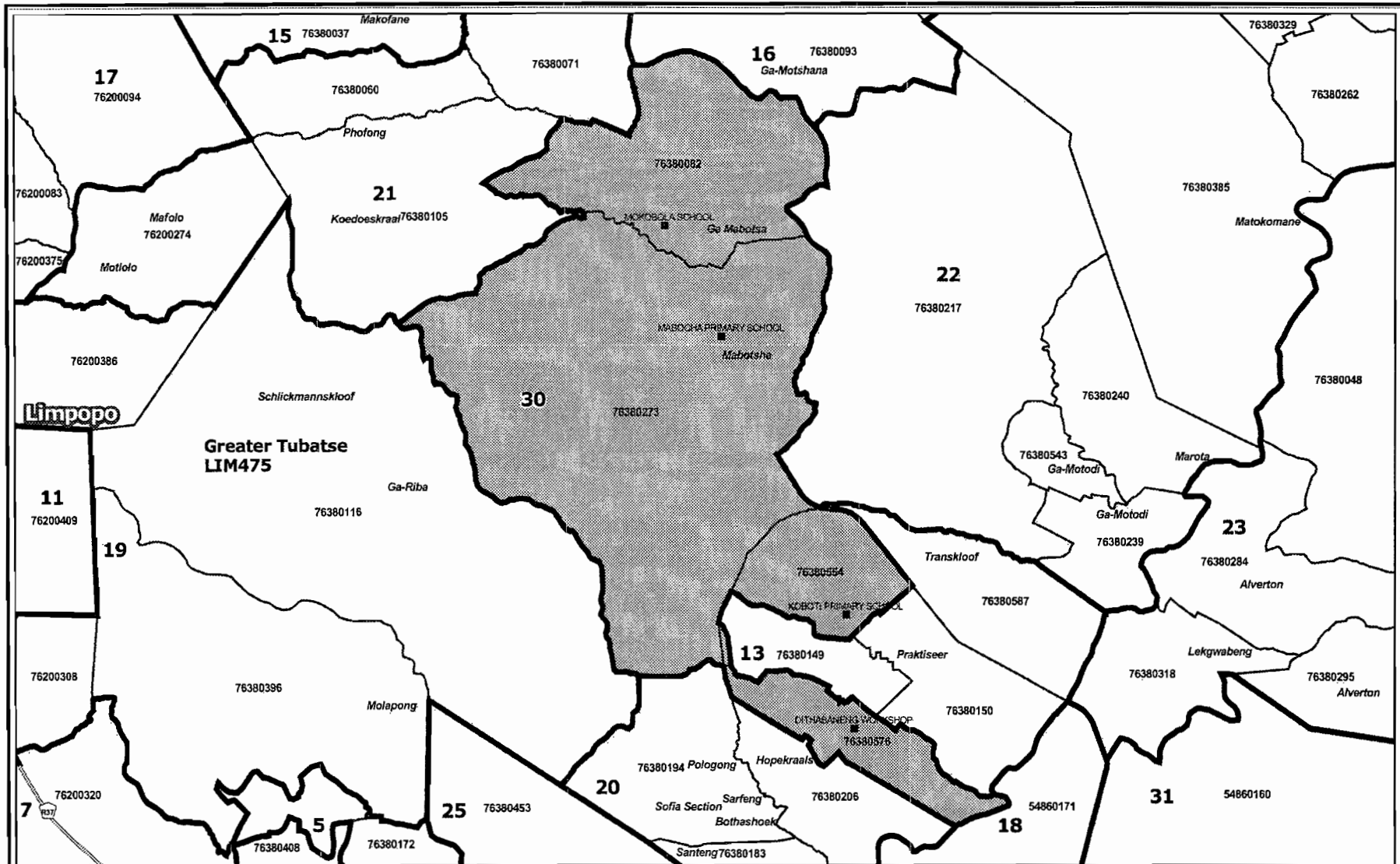
Legend	
	Provincial Boundary
	Local Municipality
	Ward
	Dam
	Main Road
	Voting Station

Greater Tubatse (LIM475)
 Publication of the delimitation of Ward 29
 of Greater Tubatse (LIM475)
 in terms of Item 5 of Schedule 1 to the
 Local Government: Municipal Structures Act, 1998
 (Act No. 117 of 1998)

 NOT TO SCALE
DATE June 2010
WARD NUMBER 29

Additional information relating to this map
 can be obtained by contacting the
 Municipal Demarcation Board at:
 Tel: (012) 342 2481 Fax: (012) 342 2480
 email: info@demarcation.org.za
 Website: www.demarcation.org.za
 Address: Private Bag X28, Hatfield 0028





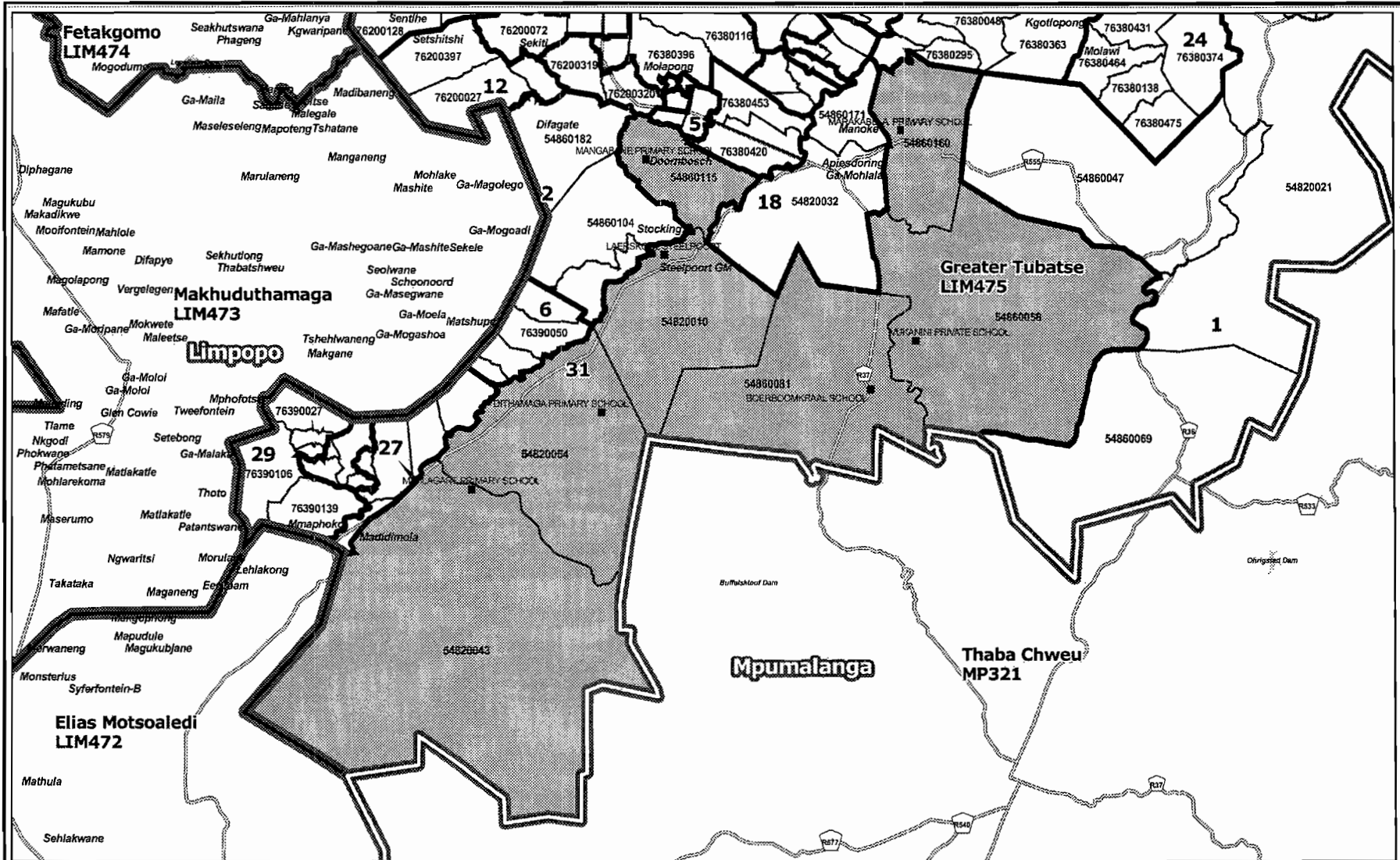
Legend	
	Provincial Boundary
	Local Municipality
	Ward
	Dam
	Main Road
	Voting Station

Greater Tubatse(LIM475)
 Publication of the delimitation of Ward 30
 of Greater Tubatse(LIM475)
 in terms of Item 5 of Schedule 1 to the
 Local Government: Municipal Structures Act, 1998
 (Act No.117 of 1998)

	NOT TO SCALE
DATE	June 2010
WARD NUMBER	30

Additional information relating to this map
 can be obtained by contacting the
 Municipal Demarcation Board at:
 Tel: (012) 342 2481 Fax: (012) 342 2480
 email: info@demarcation.org.za
 Website: www.demarcation.org.za
 Address: Private Bag X28, Hatfield 0028





Legend	
	Provincial Boundary
	Local Municipality
	Ward
	Dam
	Main Road
	Voting Station

Greater Tubatse(LIM475)
 Publication of the delimitation of Ward 31
 of Greater Tubatse(LIM475)
 in terms of Item 5 of Schedule 1 to the
 Local Government: Municipal Structures Act, 1998
 (Act No. 117 of 1998)

NOT TO SCALE
DATE June 2010
WARD NUMBER 31

Additional information relating to this map
 can be obtained by contacting the
 Municipal Demarcation Board at:
 Tel: (012) 342 2481 Fax: (012) 342 2480
 email: info@demarcation.org.za
 Website: www.demarcation.org.za
 Address: Private Bag X28, Hatfield 0028

