

LIMPOPO PROVINCE
LIMPOPO PROVINSIE
XIFUNDZANKULU XA LIMPOPO
PROFENSE YA LIMPOPO
VUNDU LA LIMPOPO
IPHROVINSI YELIMPOPO

**Provincial Gazette • Provinsiale Koerant • Gazete ya Xifundzankulu
Kuranta ya Profense • Gazethe ya Vundu**

*(Registered as a newspaper) • (As 'n nuusblad geregistreer) • (Yi rhijistariwile tanihi Nyuziphepha)
(E ngwadisits'we bjalo ka Kuranta) • (Yo redzhistariwa sa Nyusiphepha)*

Vol. 27

POLOKWANE,
4 DECEMBER 2020
4 DESEMBER 2020
4 N'WENDAMHALA 2020
4 DESEMERE 2020
4 NYENDA V HUSIKU 2020

No. 3124

CONTENTS

	<i>Gazette No.</i>	<i>Page No.</i>
GENERAL NOTICES • ALGEMENE KENNISGEWINGS		
80	Greater Tzaneen SPLUMA, By-Laws , 2016: Rezoning of Erf 5058, Tzaneen Extension Ext 84 Township.....	3124 14
80	Greater Tzaneen SPLUMA, By-Laws, 2016: Erf 5058, Tzaneen Uitbreiding 84 Dorp	3124 14
81	Environmental Management: Protected Areas Act (57/2003): Correction Notice for the Limpopo Provincial Gazette No. 3090 of 17 July 2020	3124 15
82	Makhado Municipality Spatial Planning, Land Development and Land Use Management By-law, 2016: Notice of application for Land Development in a Communal Land	3124 16
83	Polokwane Municipal Planning By-law, 2017: Erf 1352, Pietersburg Extension 4 and Portion 3 of Erf 778, Pietersburg Township.....	3124 18
PROCLAMATION • PROKLAMASIE		
57	Town-planning and Townships Ordinance (15/1986): Remainder of Erf 112 and the Remainder of Erf 113, Tzaneen Extension 2.....	3124 19
57	Ordonnansie op Dorpsbeplanning en Dorpe (15/1986): Restant van Erf 112 en die Restant van Erf 113, Tzaneen Uitbreiding 2	3124 19
PROVINCIAL NOTICES • PROVINSIALE KENNISGEWINGS		
116	Polokwane Municipal Planning By-Law, 2017: Portion 53 of the Farm Doornkraal No. 680-LS	3124 20
116	Polokwane Munisipale Beplannings By-wet, 2017: Gedeelte 53 van die plaas Doornkraal No. 680-LS.....	3124 20
117	Polokwane/Perskebult Amendment Scheme 366: Erf 843, Pietersburg	3124 21
117	Polokwane/Perskebult-wysigingskema 366: Erf 843, Pietersburg.....	3124 22
118	Spatial Planning and Land Use Management Act (16/2013): Erf 1186, Nirvana Ext. 2	3124 23
118	Wet op Ruimtelike Beplanning en Grondgebruik (16/2013): Erf 1186, Nirvana-uitbreiding 2.....	3124 23
119	Polokwane Municipal Planning By-Law, 2017: Erf 2361, Pietersburg Ext. 11	3124 24
119	Verordening op Munisipale Beplanning, 2017: Erf 2361, Pietersburg-uitbreiding 11	3124 24
120	Polokwane Municipal Planning By-Law, 2017: Portion 52 of the Farm Leeuikuil 691 LS.....	3124 25
120	Polokwane Munisipale Beplanningsverordening, 2017: Gedeelte 52 van die plaas Leeuikuil 691 LS.....	3124 25
121	Polokwane Municipal Planning By-Law, 2017: Portion 222 (a portion of Portion 52) of the Farm Leeuikuil 691 LS	3124 26
121	Polokwane Munisipale Beplanning, 2017: Gedeelte 222 (’n gedeelte van Gedeelte 52) van die plaas Leeuikuil 691 LS	3124 26
122	Local Government: Municipal Structures Act (117/1998): Written objections to its determination of wards.....	3124 27
123	Polokwane Municipal Planning By-Law, 2017: Portion 1 of Erf 431, Bendor, Polokwane.....	3124 85
123	Polokwane Munisipale Beplanningsverordening, 2017: Gedeelte 1 van Erf 431, Bendor, Polokwane.....	3124 85
124	National Environmental Management: Protected Areas Act (57/2003): Declaration of attached respective land parcels to be included in the existing Balule Nature Reserve in terms of the Act.....	3124 86
LOCAL AUTHORITY NOTICES • PLAASLIKE OWERHEIDS KENNISGEWINGS		
140	Polokwane/Perskebult Town-planning Scheme, 2016: Amendment Scheme 368.....	3124 87
140	Polokwane/Perskebult-stadsbeplanningskema, 2016: Wysigingskema 368.....	3124 88
141	Polokwane/Perskebult Town-planning Scheme, 2016: Amendment Scheme 368.....	3124 88
141	Polokwane/Perskebult-stadsbeplanningskema, 2016: Wysigingskema 368	3124 88
143	Lephalale Municipal Spatial Planning and Land Use Management By-Law, 2017: Erf 1883, Ellisras Extension 16 Township	3124 89
143	Lephalale Munisipale Ruimtelike Beplanning en Grondgebruikbestuur Verordening, 2017: Erf 1883, Ellisras-uitbreiding 16-dorpsgebied	3124 89
145	Polokwane/Perskebult Town-planning Scheme, 2016: Polokwane/Perskebult Amendment Schemes 383 and 384.....	3124 90
145	Polokwane/Perskebult Munisipale Beplanning, 2017: Polokwane/Perskebult-wysigingskemas 383 en 384.....	3124 90

GENERAL NOTICES • ALGEMENE KENNISGEWINGS

NOTICE 80 OF 2020**AMENDMENT OF TZANEEN TOWN-PLANNING SCHEME, 2000 (AMENDMENT SCHEME 470 WITH ANNEXURE 288)**

We, Masungulo Holdings (Pty) Ltd being an authorized agent of the owners of the erf mentioned below, hereby give notice in terms of Chapter 5, Part C: Section 57 of the Greater Tzaneen SPLUMA, By-Laws, 2016 that we have applied to the Greater Tzaneen Municipality for the amendment of the Tzaneen Town Planning Scheme, 2000, by the Rezoning of Erf 5058 Tzaneen Extension Ext 84 Township, Registration Division LT Limpopo Province, located at 07 Sugar Bird Street, from "Residential 1" to "Residential 1" with relaxation From 5 Meter Building Line to 3 meter building line with an Annexure 288. Particulars of the application will lie for inspection during normal office hours at the office of the Municipal Manager, Civic Centre, Tzaneen, for a period of 30 days from 04 December 2020 (the date of the first publication of notice). Objections to or representation in respect of application must be lodged with or made in writing to the Municipal Manager at the above-mentioned address or at P.O Box 24, Tzaneen, 0850 within a period of 30 days from 04 December 2020. Address of agent: Masungulo Holdings (Pty) Ltd 14 Thornhill Crescent Street, Thornhill Estate, Bendor Ext 87, Polokwane, 0699. Tel: (015) 491 – 4521, Fax: 015 491 2221.

04-11

KENNISGEWING 80 VAN 2020**WYSIGING VAN TANZEEN STADSBEPLANNINGSKEMA, 2000 (WYSIGINGSKEMA 470 MET AANHANGSEL 288)**

Ons, Masungulo Holdings (Pty) Ltd, 'n gemagtigde agent van die eienaars van die onderstaande erf, gee hiermee kennis ingevolge Hoofstuk 5, Deel C: Artikel 57 van die Greater Tzaneen SPLUMA, By-Laws, 2016 wat ons op die Groter Tzaneen Munisipaliteit vir die wysiging van die Tzaneen Stadsbeplanningskema, 2000, deur die hersonering van Erf 5058 Tzaneen Uitbreiding 84 Dorp, Registrasie Afdeling LT Limpopo Provinsie, geleë te 07 Sugar Bird Straat vanaf "Residensieel 1" na "Residensieel 1" met ontspanning van 5 meter boulyn tot 3 meter boulyn met bylae 288. Besonderhede van die aansoek le ter insae gedurende gewone kantoorure by die kantoor van die Munisipale Bestuurder, Burgersentrum, Tzaneen vir 'n tydperk van 30 dae vanaf 04 Desember 2020 (die datum van die eerste publikasie van die kennisgewing). Besware teen of vertoe ten opsigte van die aansoek moet skriftelik by of tot die Munisipale Bestuurder by bovermelde adres of by Posbus 24, Tzaneen, 0850 binne 'n tydperk van 30 dae vanaf 04 Desember 2020. Adres van agent: Masungulo Holdings (Pty) Ltd 14 Thornhill Crescent Street, Thornhill Estate, Bendor Ext 87, Polokwane, 0699. Tel: (015) 491 - 4521, Faks: 015 491 2221.

04-11

NOTICE 81 OF 2020**LIMPOPO DEPARTMENT OF ECONOMIC DEVELOPMENT, ENVIRONMENT
AND TOURISM**

**THIS IS A CORRECTION NOTICE FOR THE LIMPOPO PROVINCIAL GAZETTE NO. 3090 OF 17
JULY 2020**

Provincial Notice No. 62 of 17 JULY 2020 declared the following land parcels be included into the exiting Balule Nature Reserve in terms of the National Environmental Management: Protected Areas Act, 2003 (Act 57 of 2003):

- Portion 10 of the Farm Grietjie No. 6, Registration Division KU, Province of Limpopo, measuring 14,561 ha (fourteen comma five six one hectares) held under title deed number T105573/2016PTA.
- Portion 14 of the Farm Grietjie No. 6, Registration Division KU, Province of Limpopo, measuring 12,848 ha (twelve comma eight four eight hectares) held under title deed number T2227/2017.

Provincial Notice 62 of 17 July 2020 is hereby amended by the :

- a) Substitution of the words "title deed number T105573/2016PTA" with the words "title deed number T2001/2020".
- b) Substitution of the words "title deed number T2227/2017" with the words "title deed number T1551/2020".

NOTICE 82 OF 2020**MAKHADO LOCAL MUNICIPALITY****MAKHADO LAND-USE SCHEME, 2009****NOTICE OF APPLICATION FOR LAND DEVELOPMENT IN A COMMUNAL LAND**

Plantago Lanceolata PTY LTD, being the authorized agent of the owner (Ramaite Mashamba Science and Technology Centre NPC) of the land described below, hereby give notice IN TERMS OF SECTION 76 APPLICATION ON COMMUNAL LAND READ TOGETHER WITH MAKHADO MUNICIPALITY SPATIAL PLANNING, LAND DEVELOPMENT AND LAND USE MANAGEMENT BY-LAW, 2016 AND SPATIAL PLANNING AND LAND USE MANAGEMENT (ACT NO. 16 OF 2013) ON Portion of the Remainder of Farm Bushy Park76-Lt for the purposed of Science and technology centre development located at Ha-Mashamba village.

The proposed site intends an access road to be implemented just after T-Junction of Ha-Mashamba road to Ha-Mufeba Manavhela. The site is opposite Ha- Mashamba post office and the design off-ramp to the proposed area of development. The development will be zoned to Institutional for the purpose of Science and Technology Centre and related land uses.

Plans and/or particulars of this application may be inspected between normal office hours (08h00 to 16h00) at the Makhado Municipal Offices from 4th December 2020.

Objections, if any, to the application, together with the grounds thereof, must be lodged in writing to the Municipal Manager, Local Municipality of Makhado, Private Bag X 2596, Louis Trichardt, 0920 and to the applicant within a period of 28 days from first day of site notices, 4th December 2020

Authorized agent: **Plantago Lanceolata PTY LTD, P.O Box 482, Vuwani, 0952**

Tel: 0769038611/ 0768101174 or funanitshivhase@gmail.com

MASIPALA WA MAKHADO**MAKHADO LAND-USE SCHEME, 2009****NDIVHADZO YA KHUMBELO YA U BVELEDZISA MAVU A VHUPO HA MAHAYANI**

Plantago Lanceolata (Pty) Ltd, ndi muimeleli onewaho maanda lwa mulayo u imelela vhane vha mveledziso vha Ramaite Mashamba Science and Technology Centre NPC kha khumbelo ya bveledzisa mavu u ya nga milayo i tevhelaho, uya ngaha khethekanyo ya vhu 76 khumbelo kha mavu a mahayani khathihi na MAKHADO MUNICIPALITY SPATIAL PLANNING, LAND DEVELOPMENT AND LAND USE MANAGEMENT BY-LAW, 2016 AND SPATIAL PLANNING AND LAND USE MANAGEMENT (ACT NO. 16 OF 2013), mveledziso ya u bveledzisa tshipida tsha mavu tsha bulasi tsho nwaliswaho buguni dza u nwalisa dzibulasi sa tshipida tsha bulasi ya Bushy Park No. 76 LT uri hu bveledziswe tshiimiswa tsha zwa Science na Technology kha mavu o bulwaho afho ntha fhethu ha mveledziso ndi kha muvhundu wa Ha-Mashamba.

Fhethu ha mveledziso u swikelelwa nga gondo la u bva kha T-Junction ya uya Ha-Mashamba i tshi bva kha gondo lihulwane la uya Giyani li tshi bva Elim, fhethu ha mveledziso hu kha gondo la uya Ha-Mufeba Manavhela, ho livhana na Ofisi dza Poso ya Ha-Mashamba. Vha mveledziso vho dzinginya bada ya u dzhena nga ngomu kha mveledziso i tshi bva kha gondo lo dzhena Ha-Mashamba. Mveledziso ndi ya u hambela u randelwa sa fhethu ha u fhata zwiimiswa zwa dzi ofisi tserekano (Institutional) fhedzi hu tshi do shumiswa sa fhethu ha sentere ya zwa Science na Technology na zwinwe zwi tshimbilelanaho na kushumisele kwa mavu ku elanaho na zwenezwo.

Pulana na zwidombedzwa zwa khumbelo iyi zwi nga tolwa vhukati ha tshifhinga tsha mushumo Ofisini khulwane dza ha Masipala wa Makhado nga tshifhinga tsha mushumo vhukati ha (08h00 to 16h00) nga Musumbuluwo u swika Lavhutanu ubva nga dzi 4 Nyendavhusiku 2020

Vha hanedzanaho na khumbelo iyi, vha a tendelwa u rumela khanedzano dzavho nga u tou u nwala, vha rumela khanedzano dzavho kha ofisi ya Minidzhere Muhulwane wa Masipala wa Makhado kha adiresi i tevhelaho, Private Bag X 2596, Louis Trichardt, 0920, khenedzano dzi tea u itwa hu sa athu u fhela maduvha a fumbili malo (28 days) u bva kha duvha na nyandadzo ya ndivhadzo iyi nga dzi 4 Nyendavhusiku 2020.

Muileleli lwa Mulayo ndi: **Plantago Lanceolata (Pty) Ltd, P.O Box 482, Vuwani, 0952**

Cell No: 0769038611 / 0768101174 or funanitshivhase@gmail.com

NOTICE 83 OF 2020**POLOKWANE MUNICIPALITY****POLOKWANE/PERSKEBULT AMENDMENT SCHEME 261**

It is hereby notified in terms of Section 61 (6) of The Polokwane Municipal Planning By-Law, 2017, that Polokwane Municipality has approved the rights of Polokwane/Perskebult Town Planning Scheme, 2016, for the rezoning of Erf 1352 Pietersburg Extension 4 from "Residential 1" to "Residential 3" in order to establish dwelling units.

Map 3 and the Scheme Clauses of the amendment scheme are filed with the Manager: City and Regional Planning, Polokwane Municipality and are open for inspection at all reasonable times.

This amendment is known as Polokwane/Perskebult Amendment Scheme **No. 261** and shall come into operation on the date of publication of this notice. Any interested person requesting a translation of the notice, in their preferred language, from the municipality. This request may be forwarded to LDA@polokwane.gov.za

Mr. D.H. MAKOBE
MUNICIPAL MANAGER

Civic Centre
POLOKWANE
04 December 2020

POLOKWANE MUNICIPALITY**POLOKWANE/PERSKEBULT AMENDMENT SCHEME 288**

It is hereby notified in terms of Section 61 (6) of The Polokwane Municipal Planning By-Law, 2017, that Polokwane Municipality has approved the rights of Polokwane/Perskebult Town Planning Scheme, 2016, for the rezoning of Portion 3 of Erf 778 Pietersburg Township from "Residential 1" to "Special" for Medical consulting rooms, subject to specific conditions on Annexure 106.

Map 3 and the Scheme Clauses of the amendment scheme are filed with the Manager: City and Regional Planning, Polokwane Municipality and are open for inspection at all reasonable times.

This amendment is known as Polokwane/Perskebult Amendment Scheme **No. 288** and shall come into operation on the date of publication of this notice. Any interested person requesting a translation of the notice, in their preferred language, from the municipality. This request may be forwarded to LDA@polokwane.gov.za

Mr. D.H. MAKOBE
MUNICIPAL MANAGER

Civic Centre
POLOKWANE
04 December 2020

PROCLAMATION • PROKLAMASIE

PROCLAMATION 57 OF 2020**GREATER TZANEEN MUNICIPALITY
TZANEEN AMENDMENT SCHEME 381**

It is hereby notified in terms of the provisions of Section 57 of the Spatial Planning and Land Use Management By-Law of Greater Tzaneen Municipality read together with Section 57(1)(a) of the Town-Planning and Townships Ordinance, 1986 (Ordinance 15 of 1986), that the Greater Tzaneen Municipality has approved the amendment of the Tzaneen Town Planning Scheme, 2000 by the rezoning of the Remainder of Erf 112 and the Remainder of Erf 113 Tzaneen Extension 2 from “**Business 4**” to “**Business 1**” with Annexure 237.

Map 3 and the scheme clauses of the amendment scheme are filed with the Municipal Manager of the Greater Tzaneen Municipality, TZANEEN, and the Director: Department Co-operative Governance, Human Settlements and Traditional Affairs, POLOKWANE, and are open for inspection during normal office hours.

This amendment is known as Tzaneen Amendment Scheme 381 and shall come into operation on the date of publication of this notice.

**B. S. MATLALA
MUNICIPAL MANAGER**

Municipal Offices
P.O. Box 24
Tzaneen
0850

Date : 4 December 2020
Notice No. : PD 30/2020

PROKLAMASIE 57 VAN 2020**GROTER TZANEEN MUNISIPALITEIT
TZANEEN WYSIGINGSKEMA 381**

Hiermee word ingevolge die bepalings van Artikel 57 van die Ruimtelike Beplanning en Grondgebruikbestuurs Bywet van Groter Tzaneen Munisipaliteit saamgelees met Artikel 57(1)(a) van die Ordonnansie op Dorpsbeplanning en Dorpe, 1986 (Ordonnansie 15 van 1986), bekend gemaak dat die Groter Tzaneen Munisipaliteit die wysiging van die Tzaneen Dorpsbeplanningskema, 2000 goedgekeur het, deur die hersonering van die Restant van Erf 112 en die Restant van Erf 113 Tzaneen Uitbreiding 2 vanaf “**Besigheid 4**” na “**Besigheid 1**” met Bylaag 237.

Kaart 3 en die skemaklousules van hierdie wysigingskema word deur die Munisipale Bestuurder van die Groter Tzaneen Munisipaliteit, TZANEEN, en die Direkteur: Departement Samewerkende Regering, Behuising en Tradisionele Sake, POLOKWANE, in bewaring gehou en lê gedurende gewone kantoorure ter insae.

Hierdie wysiging staan bekend as Tzaneen Wysigingskema 381 en tree op datum van publikasie van hierdie kennisgewing in werking.

**B. S. MATLALA
MUNISIPALE BESTUURDER**

Munisipale Kantore
Posbus 24
Tzaneen 0850

Datum : 4 Desember 2020
Kennisgewing Nr : PD 30/2020

PROVINCIAL NOTICES • PROVINSIALE KENNISGEWINGS

PROVINCIAL NOTICE 116 OF 2020**NOTICE OF AN APPLICATION IN TERMS OF SECTION 67(1)(b) OF THE POLOKWANE MUNICIPAL PLANNING BY-LAW, 2017 FOR THE SUBDIVISION OF PORTION 53 OF THE FARM DOORKRAAL NO. 680-LS**

I, Douw Gerbrand Steyn, of Van Rensburg & Steyn Land Surveyors, being the authorized agent of the registered owners of Portion 53 of the farm Doornkraal No. 680-LS hereby give notice in terms of Section 67(1)(b) of the Polokwane Municipal Planning By-law 2017, that I have applied to Polokwane Municipality for the subdivision of Portion 53 of the farm Doornkraal No. 680-LS.

Particulars of the application will lie for inspection during normal office hours at the office of the Manager, Spatial Planning and Land Use Management, at Polokwane Municipality, Second Floor, West Wing, Civic Centre, Cnr of Landdros Mare and Bodenstien Streets, Polokwane, 0699 for a period of 28 days from the 27th of November 2020.

Objections to or representation in respect of the application must be lodge with or made in writing to the Manager, Spatial Planning and Land Use Management, at the above address or at P.O. Box 111 Polokwane, 0700 within a period of 28 days from the 27th of November 2020.

Address of agent: Van Rensburg & Steyn Land Surveyors, P.O. Box 333, Polokwane, 0700.

27-4

PROVINSIALE KENNISGEWING 116 VAN 2020**KENNISGEWING VAN AANSOEK INGEVOLGE ARTIKEL 67(1)(b) VAN DIE POLOKWANE MUNISIPALE BEPLANNINGS BY-WET, 2017 VIR DIE ONDERVERDELING VAN GEDEELTE 53 VAN DIE PLAAS DOORKRAAL NO. 680-LS**

Ek, Douw Gerbrand Steyn van Van Rensburg en Steyn Landmeters, synde die gemagtigde agent van die geregistreerde eienaars van Gedeelte 53 van die plaas Doornkraal No. 680-LS gee hiermee kennis ingevolge Artikel 67(1)(b) van die Polokwane Munisipale Beplannings By-wet, 2017, dat ek aansoek gedoen het vir die onverdeling van Gedeelte 53 van die plaas Doornkraal No. 680-LS.

Besonderhede van die aansoek lê ter insae gedurende gewone kantoor ure by die kantoor van die Bestuurder, Ruimtelike Beplanning en Grondgebruikbeheer, Tweede Vloer, Wesvleuel, Burgersentrum, H/v Landdros Mare en Bodenstien Straat, Polokwane, 0699 vir 'n tydperk van 28 dae vanaf 27ste November 2020.

Besware teen of verhoë ten opsigte van die aansoek moet binne 'n tydperk van 28 dae vanaf die 27ste November 2020 skriftelik by of tot die Bestuurder, Ruimtelike Beplanning en Grondgebruikbeheer by bovermelde adres of by Posbus 111, Polokwane, 0700 ingedien of gerig word.

Adres van agent, Van Rensburg & Steyn Landmeters, Posbus 333, Polokwane, 0700.

27-4

PROVINCIAL NOTICE 117 OF 2020**GENERAL NOTICE: POLOKWANE/PERSKEBULT AMENDMENT SCHEME 366****NOTICE OF A REZONING APPLICATION IN TERMS OF SECTION 61 OF THE POLOKWANE MUNICIPAL PLANNING BY-LAW, 2017 READ WITH SPLUMA, 2013 (ACT 16 OF 2013) OF ERF 843 PIETERSBURG**

I, Douw Gerbrand Steyn, of Van Rensburg & Steyn Land Surveyors, being the authorized agent of the registered owner of Erf 843 Pietersburg hereby give notice in terms of Section 95(1)(a) of the

Polokwane Municipal Planning By-law 2017, that I have applied to Polokwane Municipality in terms of Section 61 of the Polokwane Municipal Planning By-law for the amendment of the town planning scheme known as the Polokwane/Perskebult Town Planning Scheme, 2016 for the rezoning from Residential 1 to Special for Overnight Accommodation of Erf 843 Pietersburg, situated in No. 20 Plein Street, Polokwane.

Particulars of the application will lie for inspection during normal office hours at the office of the Manager, Spatial Planning and Land Use Management, at Polokwane Municipality, Second Floor, West Wing, Civic Centre, Cnr of Landdros Mare and Bodenstein Streets, Polokwane, 0699 for a period of 28 days from the 27th of November 2020.

Objections to or representation in respect of the application must be lodge with or made in writing to the Manager, Spatial Planning and Land Use Management, at the above address or at P.O. Box 111 Polokwane, 0700 within a period of 28 days from the 27th of November 2020.

Address of agent: Van Rensburg & Steyn Land Surveyors, P.O. Box 333, Polokwane, 0700.

27-4

PROVINSIALE KENNISGEWING 117 VAN 2020**ALGEMENE KENNISGEWING: POLOKWANE/PERSKEBULT WYSIGINGSKEMA 366****KENNISGEWING VAN HERSONERINGS AANSOEK INGEVOLGE ARTIKEL 61 VAN DIE POLOKWANE MUNISIPALE BEPLANNINGS BY-WET, 2017 SAAMGELEES MET SPLUMA, 2013 (WET 16 VAN 2013) VAN ERF 843 PIETERSBURG**

Ek, Douw Gerbrand Steyn van Van Rensburg en Steyn Landmeters, synde die gemagtigde agent van die geregistreerde eenaars van Erf 843 Pietersburg, gee hiermee kennis ingevolge Artikel 95(1)(a) van die Polokwane Munisipale Beplannings By-wet, 2017, dat ek aansoek gedoen het in terme Artikel 61 van die Polokwane Munisipale Beplannings By-wet, 2017 vir die wysiging van die Dorpsbeplanningskema bekend as die Polokwane/Perskebult Dorpsbeplanning Skema, 2016 vir die hersonering vanaf Residensieël 1 na Spesiaal vir Oornag Akkomodasie van Erf 843 Pietersburg geleë te Plein straat no. 20, Polokwane.

Besonderhede van die aansoek lê ter insae gedurende gewone kantoor ure by die kantoor van die Bestuurder, Ruimtelike Beplanning en Grondgebruikbeheer, Tweede Vloer, Wesvleuel, Burgersentrum, H/v Landdros Mare en Bodenstein Straat, Polokwane, 0699 vir 'n tydperk van 28 dae vanaf 27ste November 2020.

Besware teen of verhoë ten opsigte van die aansoek moet binne 'n tydperk van 28 dae vanaf die 27ste November 2020 skriftelik by of tot die Bestuurder, Ruimtelike Beplanning en Grondgebruikbeheer by bovermelde adres of by Posbus 111, Polokwane, 0700 ingedien of gerig word.

Adres van agent, Van Rensburg & Steyn Landmeters, Posbus 333, Polokwane, 0700.

PROVINCIAL NOTICE 118 OF 2020**NOTICE OF APPLICATION FOR REZONING IN TERMS OF SECTION 61 OF THE MUNICIPAL PLANNING BY-LAW, 2017 READ SIMULTANEOUSLY WITH THE SPATIAL PLANNING AND LAND USE MANAGEMENT ACT, 2013 (ACT 16 OF 2013) POLOKWANE AMENDMENT SCHEME 159**

I Julia Mmaphuti Nare of Nhlatshe Planning Consultants, being the authorised agent of the owner of Erf 1186 Nirvana Ext. 2, hereby give notice in terms of section 61 of the Polokwane Municipal Planning By-Law, 2017 that I have applied to the Polokwane Municipality for the rezoning of Erf 1186 Nirvana Extension 2, From "Residential 1" To "Residential 2".

Any objection(s) and/or comment(s), including the grounds for such objection(s) and/or comment(s) with full contact details, without which the municipality cannot correspond with the person or body submitting the objection(s) and/or comment(s), shall be lodged with, or made in writing to: Manager: City Planning and Property Management, Po Box 111, Polokwane, 0700 For A Period of 28 Days from 27 November 2020.

Particulars of the application will lie for inspection during normal office hours at the office of the Manager: City Planning and Property Management, Second Floor West Wing Civic Centre, Landdros Mare Street Polokwane for a Period of 28 Days from the First Date of Publication of the Notice.

Address of applicant (physical as well as postal address): Nhlatshe Planning Consultants, 25B Excelsior St, P.O. Box 4865, Polokwane, 0699. Tel.: 082 558 7739 / 015 297 8673.

27-4

PROVINSIALE KENNISGEWING 118 VAN 2020**KENNISGEWING VAN AANSOEK OM HERSONERING INGEVOLGE AFDELING 61 VAN DIE VERORDENING VAN MUNISIPALE BEPLANNING, 2017 LEES GELYKTIG MET DIE WET OP RUIMTELIKE BEPLANNING EN GRONDGEBRUIK, 2013 (WET 16 VAN 2013) POLOKWANE WYSIGINGSKEMA 159**

Ek Julia Mmaphuti Nare van Nhlatshe Planning Consultants, synde die gemagtigde agent van Erf 1186 Nirvana Uitbreiding 2, gee hiermee ingevolge artikel 61 van die Verordening op Munisipale Beplanning, 2017 dat ek aansoek gedoen het om Polokwane Munisipaliteit vir die hersonering van Erf 1186 Nirvana Uitbreiding 2, Van "Residensieel 1" tot "Residensieel 2".

Enige beswaar (s) en / of kommentaar (s), insluitend die gronde vir sodanige beswaar (s) en / of kommentaar (s) met volledige kontakbesonderhede, waarsonder die munisipaliteit nie kan korrespondeer met die persoon of liggaam wat die beswaar (s) indien nie) en / of kommentaar (s) ingedien of skriftelik by: Bestuurder: Stadsbeplanning en Eiendomsbestuur, Posbus 111, Polokwane, 0700, vir 'n tydperk van 28 dae vanaf 27 November 2020.

Besonderhede van die aansoek le ter insae gedurende gewone kantoorure by die kantoor van die Bestuurder: Stadsbeplanning en eiendomsbestuur, Wesvleuel-burgersentrum op die tweede verdieping, Landdros Marestraat Polokwane vir 'n tydperk van 28 dae vanaf die eerste datum van publikasie van die kennisgewing.

Adres van aansoeker (fisiese sowel as posadres): Nhlatshe Planning Consultants, 25B Excelsior St, Posbus 4865, Polokwane, 0699. Tel.: 082 558 7739/015 297 8673.

27-4

PROVINCIAL NOTICE 119 OF 2020**NOTICE OF APPLICATION FOR REZONING IN TERMS OF SECTION 61 OF THE MUNICIPAL PLANNING BY-LAW, 2017, READ SIMULTANEOUSLY WITH THE SPATIAL PLANNING AND LAND USE MANAGEMENT ACT, 2013 (ACT 16 OF 2013) POLOKWANE AMENDMENT SCHEME 276**

I Julia Mmaphuti Nare of Nhlatshe Planning Consultants, being the authorised agent of the owner of Erf 2361 Pietersburg Ext. 11, hereby give notice in terms of section 61 of the Polokwane Municipal Planning By-Law, 2017 that I have applied to Polokwane Municipality for the rezoning of Erf 2361 Pietersburg Extension 11, From "Residential 1" To "Educational".

Any objection(s) and/or comment(s), including the grounds for such objection(s) and/or comment(s) with full contact details, without which the municipality cannot correspond with the person or body submitting the objection(s) and/or comment(s), shall be lodged with, or made in writing to: Manager: City Planning and Property Management, Po Box 111, Polokwane, 0700 For A Period of 28 Days from 27 November 2020.

Particulars of the application will lie for inspection during normal office hours at the office of the Manager: City Planning and Property Management, Second Floor West Wing Civic Centre, Landdros Mare Street Polokwane for a Period of 28 Days from the First Date of Publication of the Notice.

Address of applicant (physical as well as postal address): Nhlatshe Planning Consultants, 25B Excelsior St, P.O. Box 4865, Polokwane, 0699. Tel.: 082 558 7739 / 015 297 8673.

27-4

PROVINSIALE KENNISGEWING 119 VAN 2020**KENNISGEWING VAN AANSOEK OM HERSONERING INGEVOLGE AFDELING 61 VAN DIE VERORDENING VAN GEMEENTE BEPLANNING, 2017, LEES GELYKTYDIG MET DIE WET OP DIE RUIMTELIKE BEPLANNING EN GRONDGEBRUIK, 2013 (WET 16 VAN 2013) POLOKWANE WYSIGINGSKEMA 276**

Ek Julia Mmaphuti Nare van Nhlatshe Planning Consultants, synde die gemagtigde agent van Erf 2361 Pietersburg Uitbreiding 11, gee hiermee ingevolge artikel 61 van die Verordening op Munisipale Beplanning, 2017 dat ek aansoek gedoen het om Polokwane Munisipaliteit vir die hersonering van Erf 2361 Pietersburg Uitbreiding 11, Van "Residensieel 1" tot "Opvoedkundig".

Enige beswaar (s) en / of kommentaar (s), insluitend die gronde vir sodanige beswaar (s) en / of kommentaar (s) met volledige kontakbesonderhede, waarsonder die munisipaliteit nie kan korrespondeer met die persoon of liggaam wat die beswaar (s) indien nie) en / of kommentaar (s) ingedien of skriftelik by: Bestuurder: Stadsbeplanning en Eiendomsbestuur, Posbus 111, Polokwane, 0700, vir 'n tydperk van 28 dae vanaf 27 November 2020.

Besonderhede van die aansoek le ter insae gedurende gewone kantoorure by die kantoor van die Bestuurder: Stadsbeplanning en eiendomsbestuur, Wesvleuel-burgersentrum op die tweede verdieping, Landdros Marestraat Polokwane vir 'n tydperk van 28 dae vanaf die eerste datum van publikasie van die kennisgewing.

Adres van aansoeker (fisiese sowel as posadres): Nhlatshe Planning Consultants, 25B Excelsior St, Posbus 4865, Polokwane, 0699. Tel.: 082 558 7739 / 015 297 8673.

27-4

PROVINCIAL NOTICE 120 OF 2020**NOTICE OF APPLICATION FOR TOWNSHIP ESTABLISHMENT IN TERMS OF SECTION 54 OF THE POLOKWANE MUNICIPAL PLANNING BY-LAWS, 2017 READ TOGETHER WITH THE SPATIAL PLANNING AND LAND USE MANAGEMENT ACT, 2013 (ACT 16 OF 2013)**

I Julia Mmaphuti Nare of Nhlatshe Planning Consultants, being the authorised agent of the owner of Portion 52 of the Farm Leeuikuil 691 LS, hereby give notice in terms of section 54 of the Polokwane Municipal Planning By-Law 2017, that I have applied to Polokwane Municipality for the establishment of a township on Portion 52 of the Farm Leeuikuil 691 LS.

Any objection(s) and/or comment(s), including the grounds for such objection(s) and/or comment(s) with full contact details, without which the municipality cannot correspond with the person or body submitting the objection(s) and/or comment(s), shall be lodged with, or made in writing to: Manager: City Planning and Property Management, Po Box 111, Polokwane, 0700 For A Period of 28 Days from 27 November 2020.

Particulars of the application will lie for inspection during normal office hours at the office of the Manager: City Planning and Property Management, Second Floor West Wing Civic Centre, Landdros Mare Street Polokwane for a Period of 28 Days from the First Date of Publication of the Notice.

Address of applicant (physical as well as postal address): Nhlatshe Planning Consultants, 25B Excelsior St, P.O. Box 4865, Polokwane, 0699. Tel.: 082 558 7739 / 015 297 8673.

27-4

PROVINSIALE KENNISGEWING 120 VAN 2020**KENNISGEWING VAN AANSOEK OM DORPSSTIGTING INGEVOLGE AFDELING 54 VAN DIE VERORDENINGSWETTE OP DIE MUNISIPALE POLOKWANE, 2017 LEES SAAM MET DIE WET OP BESTUUR VAN RUIMTELIKE BEPLANNING EN GRONDGEBRUIK, 2013 (WET 16 VAN 2013)**

Ek Julia Mmaphuti Nare van Nhlatshe Planning Consultants, synde die gemagtigde agent van die eienaar van Gedeelte 52 van die plaas Leeuikuil 691 LS, gee hiermee ingevolge artikel 54 van die Polokwane Munisipale Beplanningsverordening 2017 kennis dat ek by Polokwane aansoek gedoen het. Gemeente vir die stigting van 'n dorp op Gedeelte 52 van die Plaas Leeuikuil 691 LS

Enige beswaar (s) en / of kommentaar (s), insluitend die gronde vir sodanige beswaar (s) en / of kommentaar (s) met volledige kontakbesonderhede, waarsonder die munisipaliteit nie kan korrespondeer met die persoon of liggaam wat die beswaar (s) indien nie) en / of kommentaar (s) ingedien of skriftelik by: Bestuurder: Stadsbeplanning en Eiendomsbestuur, Posbus 111, Polokwane, 0700, vir 'n tydperk van 28 dae vanaf 27 November 2020.

Besonderhede van die aansoek le ter insae gedurende gewone kantoorure by die kantoor van die Bestuurder: Stadsbeplanning en eiendomsbestuur, Wesvleuel-burgersentrum op die tweede verdieping, Landdros Marestraat Polokwane vir 'n tydperk van 28 dae vanaf die eerste datum van publikasie van die kennisgewing.

Adres van aansoeker (fisiese sowel as posadres): Nhlatshe Planning Consultants, 25B Excelsior St, Posbus 4865, Polokwane, 0699. Tel.: 082 558 7739/015 297 8673.

27-4

PROVINCIAL NOTICE 121 OF 2020**NOTICE OF APPLICATION FOR TOWNSHIP ESTABLISHMENT IN TERMS OF SECTION 54 OF THE POLOKWANE MUNICIPAL PLANNING BY-LAWS, 2017 READ TOGETHER WITH THE SPATIAL PLANNING AND LAND USE MANAGEMENT ACT, 2013 (ACT 16 OF 2013)**

I Julia Mmaphuti Nare of Nhlatshe Planning Consultants, being the authorised agent of the owner of Portion 222 (A Portion of Portion 52) of the Farm Leeuikuil 691 LS, hereby give notice in terms of section 54 of the Polokwane Municipal Planning By-Law 2017, that I have applied to Polokwane Municipality for the establishment of a township to be known as City Ridge on Portion 222 (A Portion of Portion 52) of the Farm Leeuikuil 691 LS.

Any objection(s) and/or comment(s), including the grounds for such objection(s) and/or comment(s) with full contact details, without which the municipality cannot correspond with the person or body submitting the objection(s) and/or comment(s), shall be lodged with, or made in writing to: Manager: City Planning and Property Management, Po Box 111, Polokwane, 0700 For A Period of 28 Days from 27 November 2020.

Particulars of the application will lie for inspection during normal office hours at the office of the Manager: City Planning and Property Management, Second Floor West Wing Civic Centre, Landdros Mare Street Polokwane for a Period of 28 Days from the First Date of Publication of the Notice.

Address of applicant (physical as well as postal address): Nhlatshe Planning Consultants, 25B Excelsior St, P.O. Box 4865, Polokwane, 0699. Tel.: 082 558 7739 / 015 297 8673.

27-4

PROVINSIALE KENNISGEWING 121 VAN 2020**KENNISGEWING VAN AANSOEK OM DORPSSTIGTING INGEVOLGE AFDELING 54 VAN DIE VERORDENINGSWETTE OP GEMEENTE POLOKWANE, 2017 LEES SAAM MET DIE WET OP BESTUUR VAN RUIMTELIKE BEPLANNING EN GRONDGEBRUIK, 2013 (WET 16 VAN 2013)**

Ek Julia Mmaphuti Nare van Nhlatshe Beplanningskonsultante, synde die gemagtigde agent van die eienaar van Gedeelte 222 ('n Gedeelte van Gedeelte 52) van die plaas Leeuwkuil 691 LS, gee hiermee kennis ingevolge artikel 54 van die Verordening op Polokwane Munisipale Beplanning 2017, Dat ek by die Polokwane Munisipaliteit aansoek gedoen het om 'n dorp te stig wat as City Ridge bekend staan op Gedeelte 222 ('n Gedeelte van Gedeelte 52) van die plaas Leeuwkuil 691 LS.

Enige beswaar (s) en / of kommentaar (s), insluitend die gronde vir sodanige beswaar (s) en / of kommentaar (s) met volledige kontakbesonderhede, waaronder die munisipaliteit nie kan korrespondeer met die persoon of liggaam wat die beswaar (s) indien nie) en / of kommentaar (s) ingedien of skriftelik by: Bestuurder: Stadsbeplanning en Eiendomsbestuur, Posbus 111, Polokwane, 0700, vir 'n tydperk van 28 dae vanaf 27 November 2020.

Besonderhede van die aansoek le ter insae gedurende gewone kantoorure by die kantoor van die Bestuurder: Stadsbeplanning en eiendomsbestuur, Wesvleuel-burgersentrum op die tweede verdieping, Landdros Marestraat Polokwane vir 'n tydperk van 28 dae vanaf die eerste datum van publikasie van die kennisgewing.

Adres van aansoeker (fisiese sowel as posadres): Nhlatshe Planning Consultants, 25B Excelsior St, P.O. Box 4865, Polokwane, 0699. Tel.: 082 558 7739/015 297 8673.

27-4

PROVINCIAL NOTICE 122 OF 2020

**MUNICIPAL DEMARCATION BOARD : DELIMITATION OF
MUNICIPAL WARDS IN TERMS OF THE LOCAL
GOVERNMENT : MUNICIPAL STRUCTURES ACT, 1998.**

Greater Tzaneen Local Municipality

LIM333

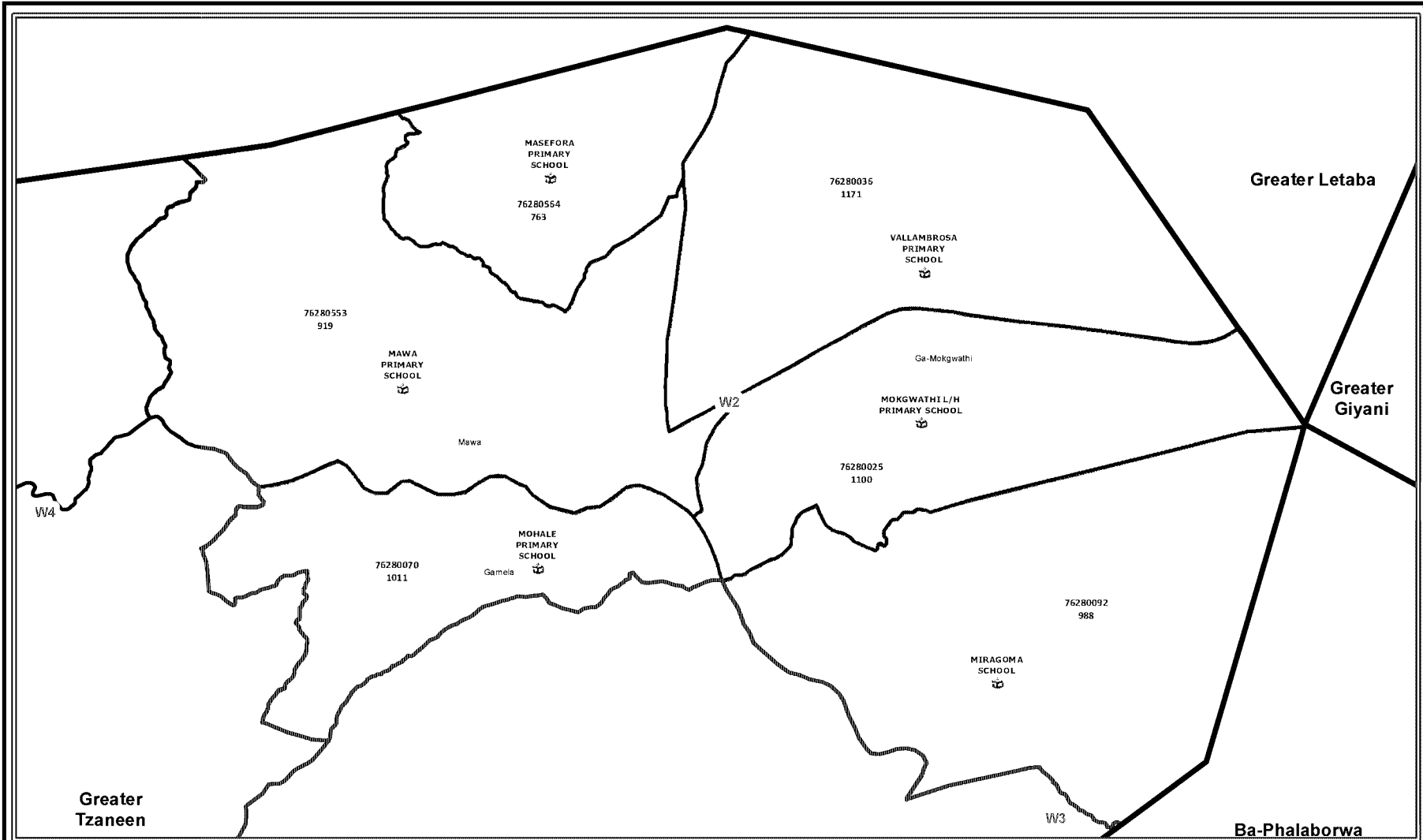
In terms of Item 5(2) of Schedule 1 to the Local Government: Municipal Structures Act, 1998 (Act No. 117 of 1998) ("the Act") the Municipal Demarcation Board has considered written objections to its determination of wards.









Wards delimited and listed in Schedule 1 have been varied by the Board.
Wards listed in Schedule 2 have been confirmed by the Board.

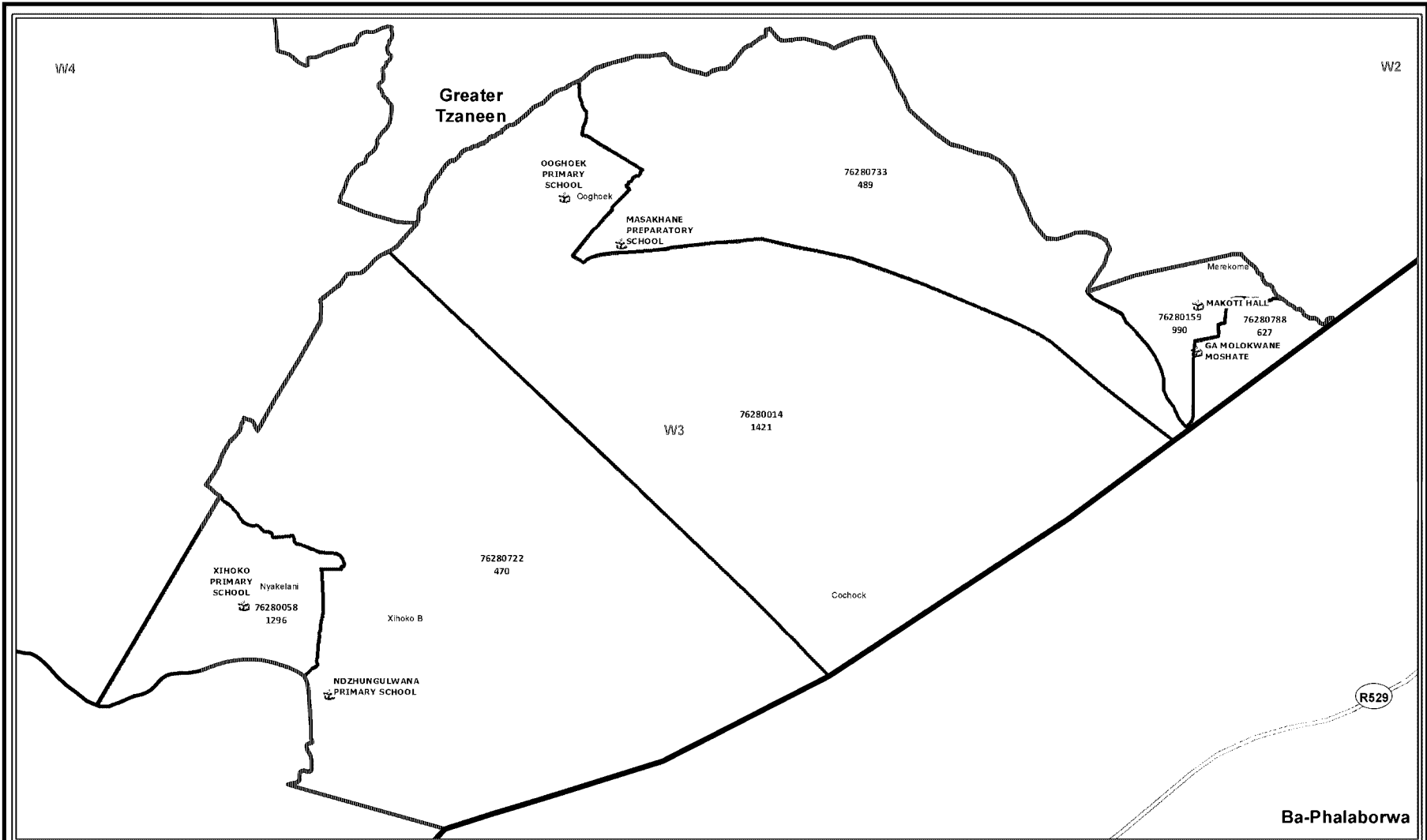
MR THABO MANYONI
CHAIRPERSON: MUNICIPAL DEMARCATION BOARD


SCHEDULE 1

Ward 2 comprises of a total of 5952 registered voters.					
MIN VOTERS	4552	NORM	5355	MAX VOTERS	6158
VOTING DISTRICT No.	VOTING STATION NAME	NUMBER OF VOTERS	SPLIT VD		
76280036	VALLAMBROSA PRIMARY SCHOOL	1171			
76280070	MOHALE PRIMARY SCHOOL	1011			
76280553	MAWA PRIMARY SCHOOL	919			
76280564	MASEFORA PRIMARY SCHOOL	763			
76280092	MIRAGOMA SCHOOL	988			
76280025	MOKGWATHI L/H PRIMARY SCHOOL	1100			
Ward 3 comprises of a total of 5293 registered voters.					
MIN VOTERS	4552	NORM	5355	MAX VOTERS	6158
VOTING DISTRICT No.	VOTING STATION NAME	NUMBER OF VOTERS	SPLIT VD		
76280788	GA MOLOKWANE MOSHATE	627			
76280014	OOGHOEK PRIMARY SCHOOL	1421			
76280058	XIHOKO PRIMARY SCHOOL	1296			
76280159	MAKOTI HALL	990			
76280722	NDZHUNGULWANA PRIMARY SCHOOL	470			
76280733	MASAKHANE PREPARATORY SCHOOL	489			
Ward 4 comprises of a total of 5537 registered voters.					
MIN VOTERS	4552	NORM	5355	MAX VOTERS	6158
VOTING DISTRICT No.	VOTING STATION NAME	NUMBER OF VOTERS	SPLIT VD		
76280889	MAMODINI HIGH SCHOOL	354			
76280687	MDINGAZI SECONDARY SCHOOL	408			
76280586	MOLOKWANE PRIMARY SCHOOL	558			
76280395	MAKGOPE PRIMARY SCHOOL	540			
76280373	N'WAMUNGOLOLO PRIMARY SCHOOL	1629			
76280137	NYAVANA TRIBAL OFFICE	893			
76280148	GWAMBENI SCHOOL	1155			



<p>Legend</p> <ul style="list-style-type: none">  Sub-Place  Local Municipalities  Voting Districts  Voting Stations  National Roads  Ward Boundary 	<p>Greater Tzaneen Local Municipality LIM333</p> <p>Publication of the delimitation of Wards in terms of Item 5(2) of Schedule 1 to the Local Government: Municipal Structures Act, 1998 (Act No.117 of 1998)</p>	<p> NOT TO SCALE</p> <p>DATE November 2020</p> <p>WARD NUMBER 2</p>	<p>Delimitation of Wards for the 2021 Local Government Elections</p>	 <p>mdb municipal demarcations board</p>
--	---	--	--	---



<p>Legend</p> <ul style="list-style-type: none"> Sub-Place Local Municipalities Voting Districts Voting Stations National Roads Ward Boundary 	<p>Greater Tzaneen Local Municipality LIM333</p> <p>Publication of the delimitation of Wards in terms of Item 5(2) of Schedule 1 to the Local Government: Municipal Structures Act, 1998 (Act No.117 of 1998)</p>	<p>NOT TO SCALE</p> <p>DATE November 2020</p> <p>WARD NUMBER 3</p>	<p>Delimitation of Wards for the 2021 Local Government Elections</p>	 <p>mdb municipal demarcation board</p>
---	---	--	---	---

Ba-Phalaborwa

R529

Cochock

Xihoko B

XIHOKO
PRIMARY
SCHOOL
Nyakelani
76280058
1296

NDZHUNGULWANA
PRIMARY SCHOOL

76280722
470

W3

76280014
1421

Greater
Tzaneen

OOGHOEK
PRIMARY
SCHOOL
Ooghoek

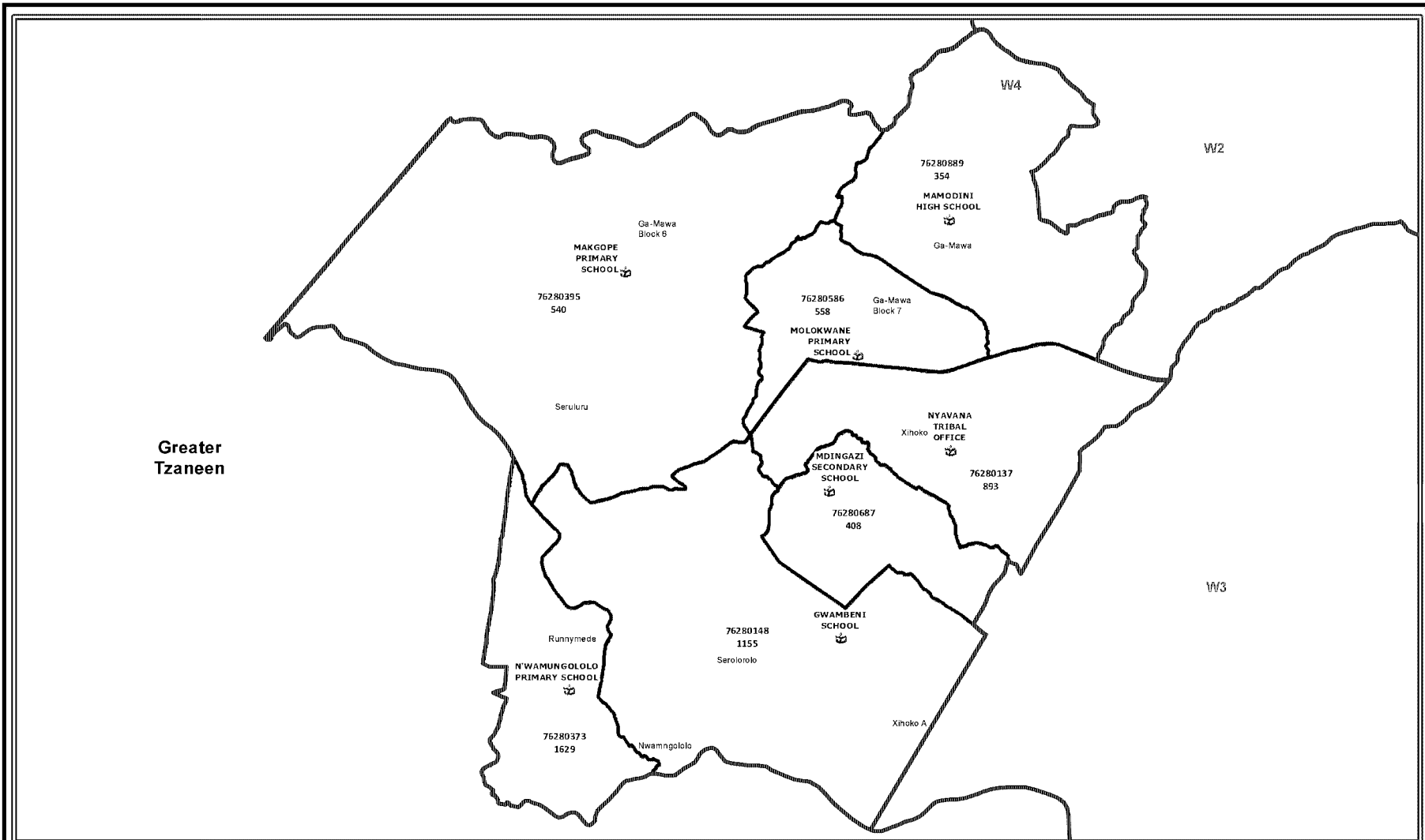
MASAKHANE
PREPARATORY
SCHOOL

76280733
489

Merekoma
MAKOTI HALL
76280159
990
76280788
627
GA MOLOKWANE
MOSHATE

W4

W2




Greater Tzaneen

Legend	
	Sub-Place
	Local Municipalities
	Voting Districts
	Voting Stations
	National Roads
	Ward Boundary

Greater Tzaneen Local Municipality
LIM333
 Publication of the delimitation of Wards
 in terms of Item 5(2) of Schedule 1 to the
 Local Government: Municipal Structures Act, 1998
 (Act No.117 of 1998)

NOT TO SCALE
DATE November 2020
WARD NUMBER 4

Delimitation of Wards
for the
2021
Local Government Elections



**MUNICIPAL DEMARCATION BOARD : DELIMITATION OF
MUNICIPAL WARDS IN TERMS OF THE LOCAL
GOVERNMENT : MUNICIPAL STRUCTURES ACT, 1998.**

Ba-Phalaborwa Local Municipality

LIM334

In terms of Item 5(2) of Schedule 1 to the Local Government: Municipal Structures Act, 1998 (Act No. 117 of 1998) ("the Act") the Municipal Demarcation Board has considered written objections to its determination of wards.

Wards delimited and listed in Schedule 1 have been varied by the Board.
Wards listed in Schedule 2 have been confirmed by the Board.

MR THABO MANYONI
CHAIRPERSON: MUNICIPAL DEMARCATION BOARD

SCHEDULE 1

Ward 4 comprises of a total of 3374 registered voters.

MIN VOTERS	3374	NORM	3969	MAX VOTERS	4564
-------------------	------	-------------	------	-------------------	------

VOTING DISTRICT No.	VOTING STATION NAME	NUMBER OF VOTERS	SPLIT VD
----------------------------	----------------------------	-------------------------	-----------------

76080450	KGOPSANE PRIMARY SCHOOL	586	
----------	-------------------------	-----	--

76080045	VUXENI HIGH SCHOOL	1373	
----------	--------------------	------	--

76080056	ZAMANI PRIMARY SCHOOL	1415	
----------	-----------------------	------	--

Ward 19 comprises of a total of 3726 registered voters.

MIN VOTERS	3374	NORM	3969	MAX VOTERS	4564
-------------------	------	-------------	------	-------------------	------

VOTING DISTRICT No.	VOTING STATION NAME	NUMBER OF VOTERS	SPLIT VD
----------------------------	----------------------------	-------------------------	-----------------

76080584	BURNING FIRE JESUS MINISTRY	377	
----------	-----------------------------	-----	--

76080708	NAMAKGALE PRIMARY SCHOOL	181	
----------	--------------------------	-----	--

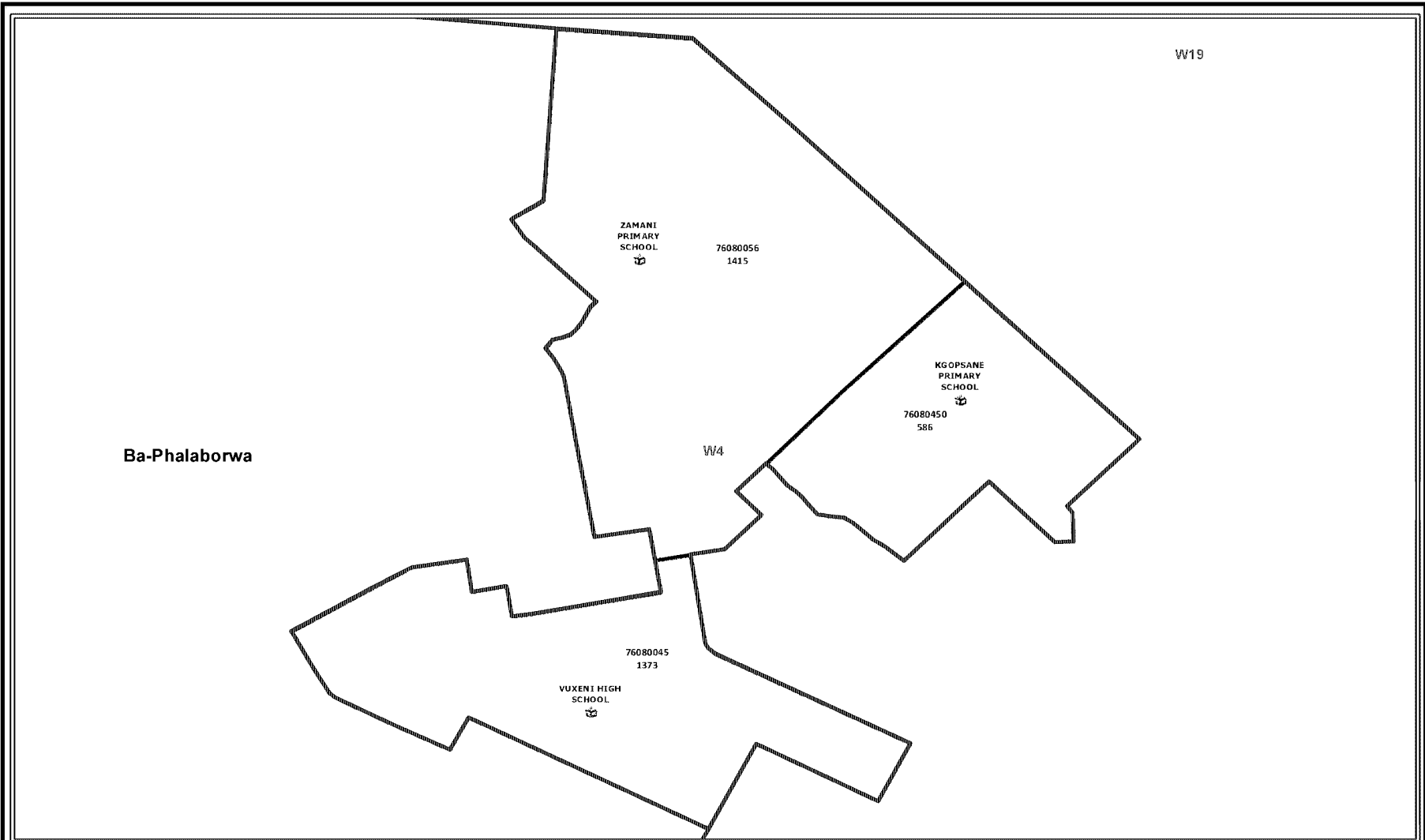
76080540	MAKHUSHANE CAMP	147	
----------	-----------------	-----	--

76080315	MHALAMHALA PRIMARY SCHOOL	856	
----------	---------------------------	-----	--

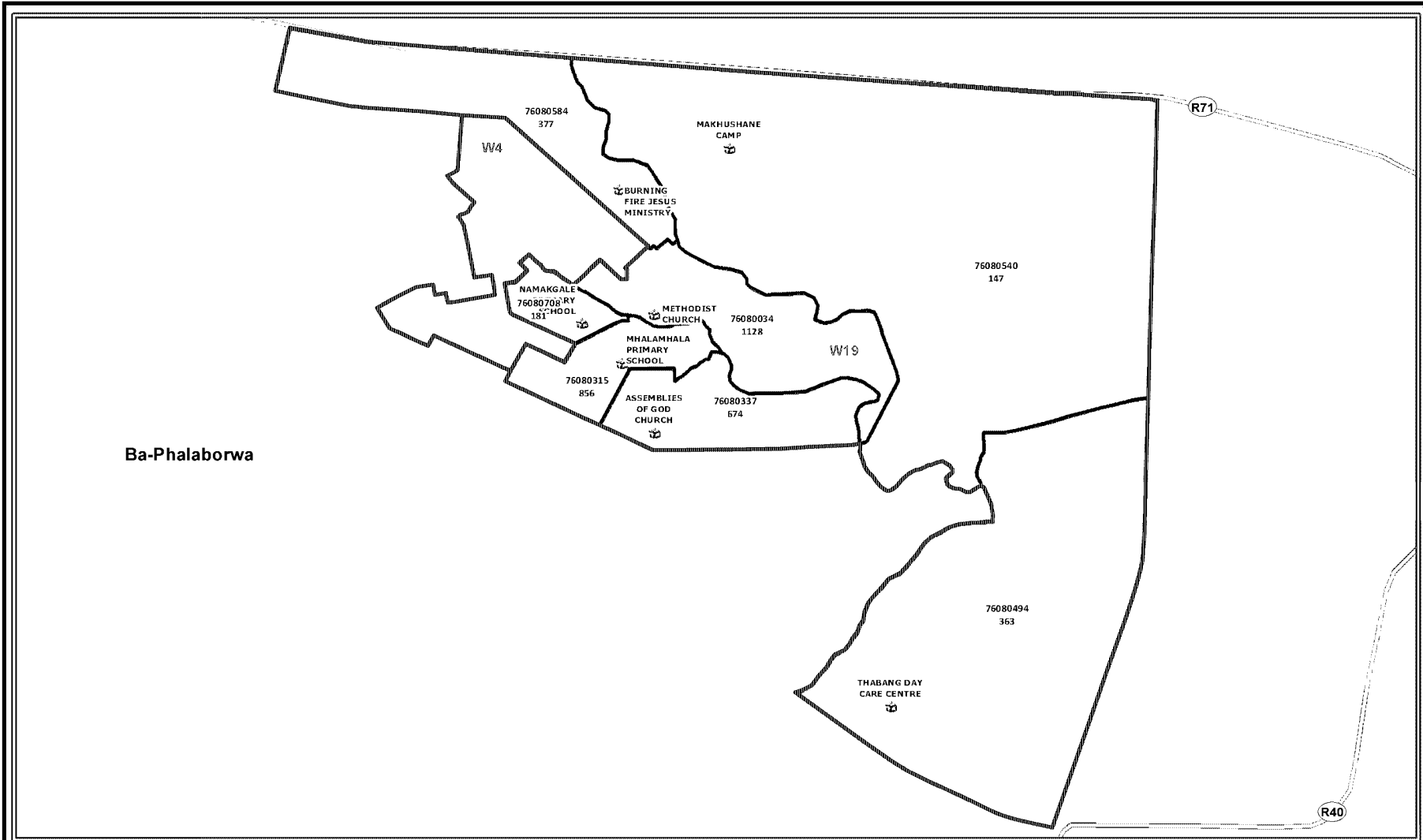
76080494	THABANG DAY CARE CENTRE	363	
----------	-------------------------	-----	--









76080034	METHODIST CHURCH	1128	
----------	------------------	------	--

76080337	ASSEMBLIES OF GOD CHURCH	674	
----------	--------------------------	-----	--



<p>Legend</p> <ul style="list-style-type: none"> Sub-Place Local Municipalities Voting Districts Voting Stations National Roads Ward Boundary 	<p>Ba-Phalaborwa Local Municipality LIM334</p> <p>Publication of the delimitation of Wards in terms of Item 5(2) of Schedule 1 to the Local Government: Municipal Structures Act, 1998 (Act No.117 of 1998)</p>	<p> NOT TO SCALE</p> <p>DATE November 2020</p> <p>WARD NUMBER 4</p>	<p>Delimitation of Wards for the 2021 Local Government Elections</p>	
--	--	---	---	--



<p>Legend</p> <ul style="list-style-type: none">  Sub-Place  Local Municipalities  Voting Districts  Voting Stations  National Roads  Ward Boundary 	<p>Ba-Phalaborwa Local Municipality LIM334</p> <p>Publication of the delimitation of Wards in terms of Item 5(2) of Schedule 1 to the Local Government: Municipal Structures Act, 1998 (Act No.117 of 1998)</p>	<p> NOT TO SCALE</p> <p>DATE November 2020</p> <p>WARD NUMBER 19</p>	<p>Delimitation of Wards for the 2021 Local Government Elections</p>	 <p>mdb municipal demarcation board</p>
--	---	---	--	---

**MUNICIPAL DEMARCATION BOARD : DELIMITATION OF
MUNICIPAL WARDS IN TERMS OF THE LOCAL
GOVERNMENT : MUNICIPAL STRUCTURES ACT, 1998.**

Collins Chabane Local Municipality

LIM345

In terms of Item 5(2) of Schedule 1 to the Local Government: Municipal Structures Act, 1998 (Act No. 117 of 1998) ("the Act") the Municipal Demarcation Board has considered written objections to its determination of wards.

Wards delimited and listed in Schedule 1 have been varied by the Board.
Wards listed in Schedule 2 have been confirmed by the Board.

MR THABO MANYONI
CHAIRPERSON: MUNICIPAL DEMARCATION BOARD

SCHEDULE 1

Ward 18 comprises of a total of 4030 registered voters.

MIN VOTERS 3804 **NORM** 4475 **MAX VOTERS** 5146

VOTING DISTRICT No.	VOTING STATION NAME	NUMBER OF VOTERS	SPLIT VD
76290037	XIMUNWANA SEC SCHOOL	1371	
76290048	GUWELA PRIMARY SCHOOL	1148	
76290026	PFUNEKANI PRIMARY SCHOOL	873	
76290015	HASANE PRIMARY SCHOOL	638	

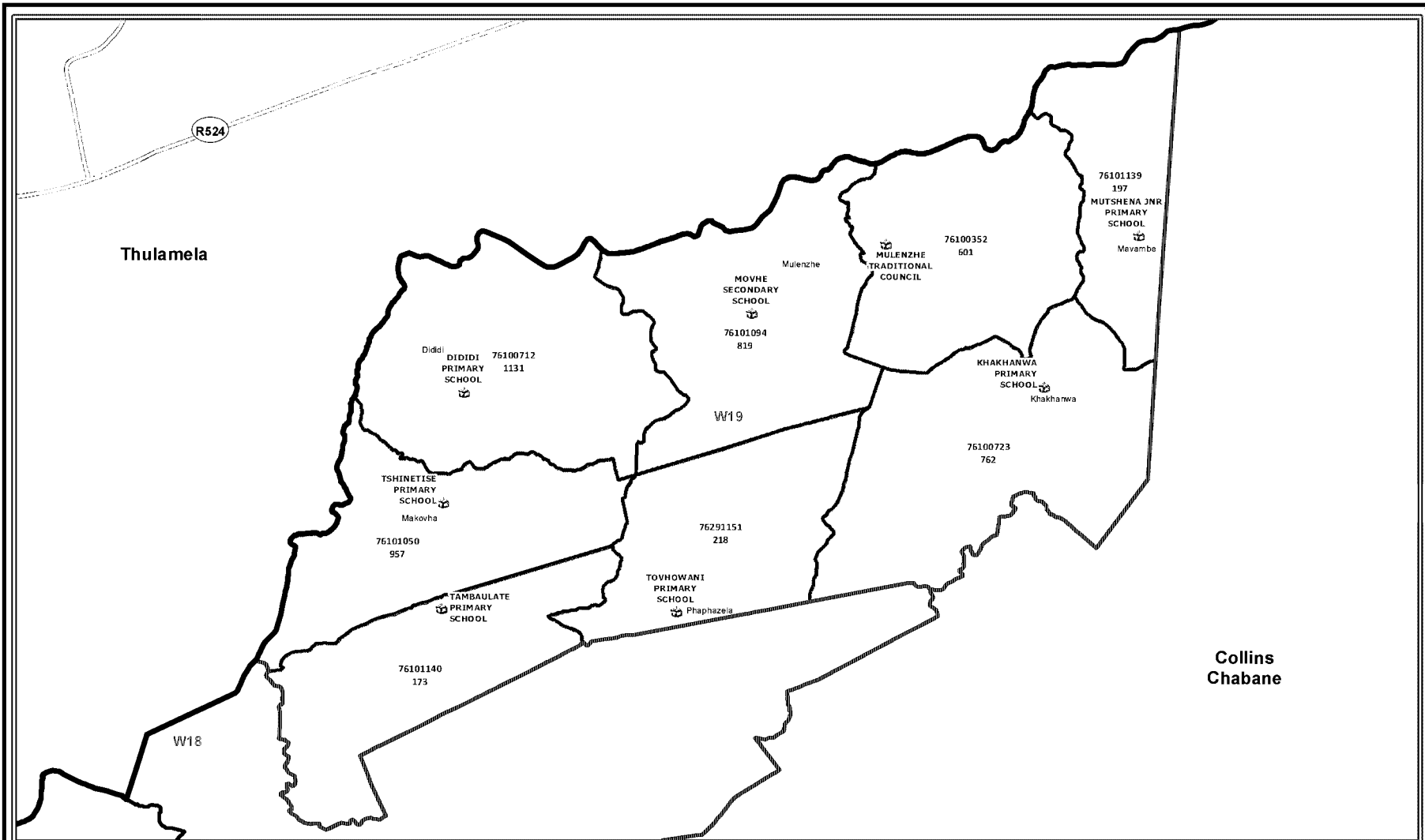
Ward 19 comprises of a total of 4858 registered voters.

MIN VOTERS 3804 **NORM** 4475 **MAX VOTERS** 5146

VOTING DISTRICT No.	VOTING STATION NAME	NUMBER OF VOTERS	SPLIT VD
76291151	TOVHOWANI PRIMARY SCHOOL	218	
76101140	TAMBAULATE PRIMARY SCHOOL	173	
76100712	DIDIDI PRIMARY SCHOOL	1131	
76100723	KHAKHANWA PRIMARY SCHOOL	762	
76101094	MOVHE SECONDARY SCHOOL	819	
76101139	MUTSHENA JNR PRIMARY SCHOOL	197	
76101050	TSHINETISE PRIMARY SCHOOL	957	
76100352	MULENZHE TRADITIONAL COUNCIL	601	



<p>Legend</p> <ul style="list-style-type: none"> Sub-Place Local Municipalities Voting Districts Voting Stations National Roads Ward Boundary 	<p>Collins Chabane Local Municipality LIM345</p> <p>Publication of the delimitation of Wards in terms of Item 5(2) of Schedule 1 to the Local Government: Municipal Structures Act, 1998 (Act No.117 of 1998)</p>	<p> NOT TO SCALE</p> <p>DATE November 2020</p> <p>WARD NUMBER 18</p>	<p>Delimitation of Wards for the 2021 Local Government Elections</p>	
--	---	--	--	--



<p>Legend</p> <ul style="list-style-type: none"> Sub-Place Local Municipalities Voting Districts Voting Stations National Roads Ward Boundary 	<p>Collins Chabane Local Municipality LIM345</p> <p>Publication of the delimitation of Wards in terms of Item 5(2) of Schedule 1 to the Local Government: Municipal Structures Act, 1998 (Act No.117 of 1998)</p>	<p> NOT TO SCALE</p> <p>DATE November 2020</p> <p>WARD NUMBER 19</p>	<p>Delimitation of Wards for the 2021 Local Government Elections</p>	
--	---	--	---	--

**MUNICIPAL DEMARCATION BOARD : DELIMITATION OF
MUNICIPAL WARDS IN TERMS OF THE LOCAL
GOVERNMENT : MUNICIPAL STRUCTURES ACT, 1998.**

Blouberg Local Municipality

LIM351

In terms of Item 5(2) of Schedule 1 to the Local Government: Municipal Structures Act, 1998 (Act No. 117 of 1998) ("the Act") the Municipal Demarcation Board has considered written objections to its determination of wards.

Wards delimited and listed in Schedule 1 have been varied by the Board.
Wards listed in Schedule 2 have been confirmed by the Board.

MR THABO MANYONI
CHAIRPERSON: MUNICIPAL DEMARCATION BOARD

SCHEDULE 1

Ward 13 comprises of a total of 3296 registered voters.

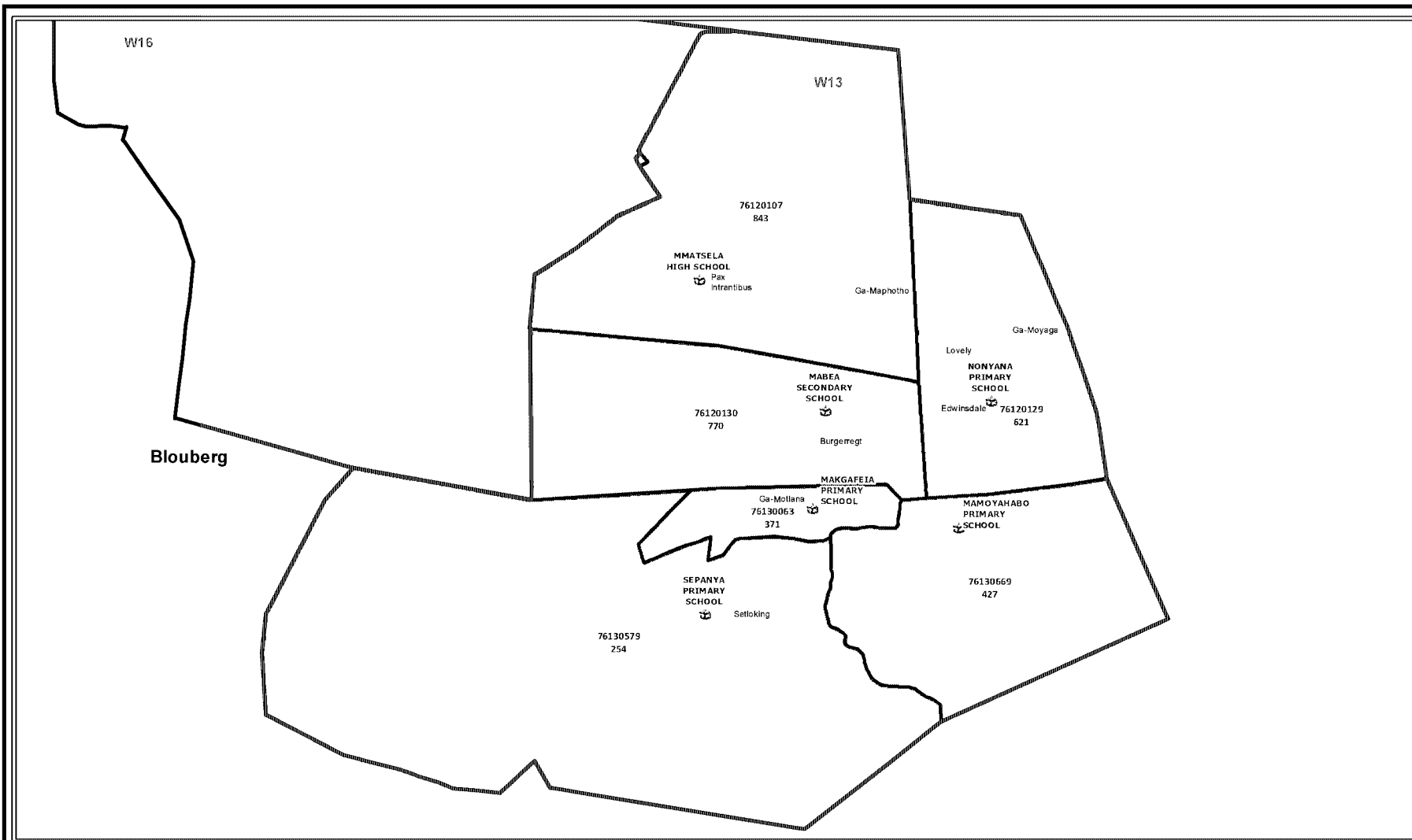
MIN VOTERS 3271 **NORM** 3848 **MAX VOTERS** 4425

VOTING DISTRICT No.	VOTING STATION NAME	NUMBER OF VOTERS	SPLIT VD
76130579	SEPANYA PRIMARY SCHOOL	254	
76120242	MAMA PRIMARY SCHOOL	10	Y
76130669	MAMOYAHABO PRIMARY SCHOOL	427	
76130063	MAKGAFEIA PRIMARY SCHOOL	371	
76120130	MABEA SECONDARY SCHOOL	770	
76120107	MMATSELA HIGH SCHOOL	843	
76120129	NONYANA PRIMARY SCHOOL	621	

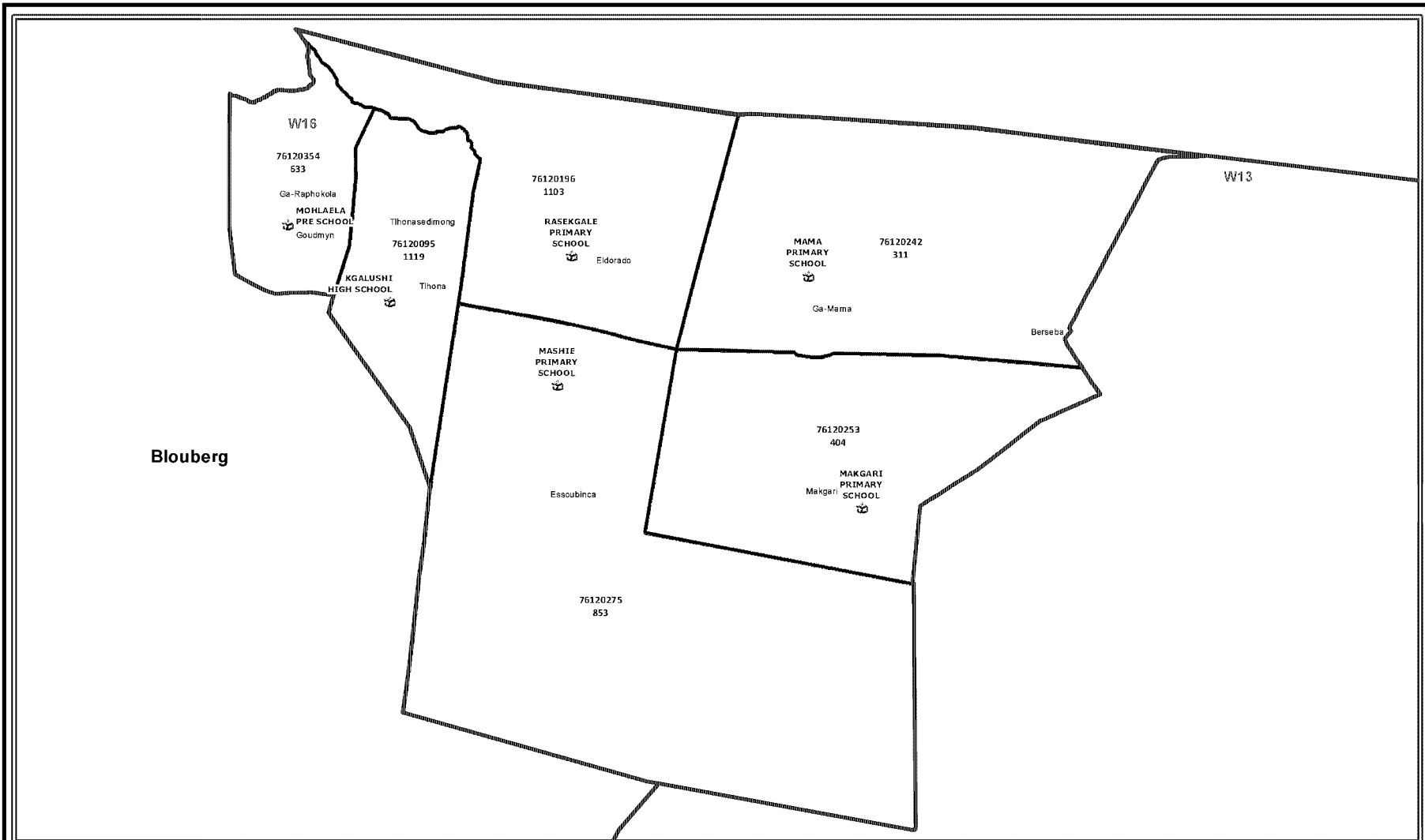
Ward 16 comprises of a total of 4423 registered voters.









MIN VOTERS 3271 **NORM** 3848 **MAX VOTERS** 4425

VOTING DISTRICT No.	VOTING STATION NAME	NUMBER OF VOTERS	SPLIT VD
76120095	KGALUSHI HIGH SCHOOL	1119	
76120196	RASEKGALE PRIMARY SCHOOL	1103	
76120242	MAMA PRIMARY SCHOOL	311	Y
76120253	MAKGARI PRIMARY SCHOOL	404	
76120275	MASHIE PRIMARY SCHOOL	853	
76120354	MOHLAELA PRE SCHOOL	633	



<p>Legend</p> <ul style="list-style-type: none"> Sub-Place Local Municipalities Voting Districts Voting Stations National Roads Ward Boundary 	<p>Blouberg Local Municipality LIM351</p> <p>Publication of the delimitation of Wards in terms of Item 5(2) of Schedule 1 to the Local Government: Municipal Structures Act, 1998 (Act No.117 of 1998)</p>	<p> NOT TO SCALE</p> <p>DATE November 2020</p> <p>WARD NUMBER 13</p>	<p>Delimitation of Wards for the 2021 Local Government Elections</p>	
--	--	--	---	--



<p>Legend</p> <ul style="list-style-type: none">  Sub-Place  Local Municipalities  Voting Districts  Voting Stations  National Roads  Ward Boundary 	<p>Blouberg Local Municipality LIM351</p> <p>Publication of the delimitation of Wards in terms of Item 5(2) of Schedule 1 to the Local Government: Municipal Structures Act, 1998 (Act No.117 of 1998)</p>	<p> NOT TO SCALE</p> <p>DATE November 2020</p> <p>WARD NUMBER 16</p>	<p>Delimitation of Wards for the 2021 Local Government Elections</p>	
--	--	---	---	---

**MUNICIPAL DEMARCATION BOARD : DELIMITATION OF
MUNICIPAL WARDS IN TERMS OF THE LOCAL
GOVERNMENT : MUNICIPAL STRUCTURES ACT, 1998.**

Polokwane Local Municipality

LIM354

In terms of Item 5(2) of Schedule 1 to the Local Government: Municipal Structures Act, 1998 (Act No. 117 of 1998) ("the Act") the Municipal Demarcation Board has considered written objections to its determination of wards.

Wards delimited and listed in Schedule 1 have been varied by the Board.
Wards listed in Schedule 2 have been confirmed by the Board.

MR THABO MANYONI
CHAIRPERSON: MUNICIPAL DEMARCATION BOARD

SCHEDULE 1

Ward 5 comprises of a total of 7175 registered voters.
MIN VOTERS 6200 **NORM** 7294 **MAX VOTERS** 8388

VOTING DISTRICT No.	VOTING STATION NAME	NUMBER OF VOTERS	SPLIT VD
76300422	MAPHEFO PRIMARY SCHOOL	855	
76300578	MOJAPELO COMMUNITY COUNCIL	1241	
76300534	MAMODIKELENG PRIMARY SCHOOL	919	
76300040	THOMO PRIMARY SCHOOL	1824	
76300398	LAASTEHOOP PRIMARY SCHOOL	1197	
76300411	MALATSWA HIGH SCHOOL	1139	

Ward 6 comprises of a total of 6498 registered voters.
MIN VOTERS 6200 **NORM** 7294 **MAX VOTERS** 8388

VOTING DISTRICT No.	VOTING STATION NAME	NUMBER OF VOTERS	SPLIT VD
76300860	RAMATHOPE SEN.SECONDARY SCHOOL	352	
76300859	THE APOSTOLIC FAITH MISSION CHURCH (NOBODY)	606	
76300017	PEPPS POLOKWANE PREPARATORY SCHOOL AND C	1374	
76300039	MAPUDITHOMO PRIMARY SCHOOL	1426	
76300062	RAMATHOPE HIGH SCHOOL	2509	
76300882	MAMAHULE TRADITIONAL AUTHORITY	231	

Ward 15 comprises of a total of 7315 registered voters.
MIN VOTERS 6200 **NORM** 7294 **MAX VOTERS** 8388

VOTING DISTRICT No.	VOTING STATION NAME	NUMBER OF VOTERS	SPLIT VD
76320086	CHOKWE PRIMARY SCHOOL	1559	
76321605	KGOLOKGOTHA APOSTOLIC CHURCH	398	
76321414	KOROSO PRIMARY SCHOOL	322	
76321267	PELA-BELA PRIMARY SCHOOL	780	
76320952	MORUPAHLE PRIMARY SCHOOL	974	
76320749	MOHWIBIDU PRIMARY SCHOOL	899	
76320716	KAPUTLA NKOANA PRIMARY SCHOOL	817	
76320334	SEHLAGANE PRIMARY SCHOOL	936	
76320682	HLABANA PRIMARY SCHOOL	630	

Ward 16 comprises of a total of 8038 registered voters.
MIN VOTERS 6200 **NORM** 7294 **MAX VOTERS** 8388

VOTING DISTRICT No.	VOTING STATION NAME	NUMBER OF VOTERS	SPLIT VD
76320547	NAPE TLADI PRIMARY SCHOOL	854	

76321425	MOTINTI (TENT)	457
76321436	GREEN PASTURES COMBINED CHRISTIAN SCHOOL	256
76320558	MATSIRI MOKGOKONG PRIMARY SCHOOL	1410
76320480	APRIL MAKGAKGA PRIMARY SCHOOL	1162
76320367	MONYONG HIGH SCHOOL	1041
76321616	KWENA MOLOTO 2 (TENT)	612
76321481	BAKONE HALL	945
76320536	MOCHOCHO PRIMARY SCHOOL	1301

Ward 18 comprises of a total of 7772 registered voters.

MIN VOTERS 6200 **NORM** 7294 **MAX VOTERS** 8388

VOTING DISTRICT No.	VOTING STATION NAME	NUMBER OF VOTERS	SPLIT VD
76321470	MABOKELELE PRIMARY SCHOOL	520	
76321649	MMAKGABO SEN.SECONDARY SCHOOL	144	
76320301	BAILAFURI PRIMARY SCHOOL	521	
76321627	MOLALAHARE PRIMARY SCHOOL	379	
76321469	MASEDIBU LUTHERAN CHURCH	135	
76321458	ASSEMBLIES OF GOD CHURCH	429	
76320828	MOSHASHA PRIMARY SCHOOL	684	
76320806	MOKGOBA JUNIOR PRIMARY SCHOOL	1772	
76320794	SESHIGO HIGH SCHOOL	1307	
76320772	MOLOTO SENIOR PRIMARY SCHOOL	241	
76320761	MOLETJIE TRADITIONAL AUTHORITY	763	
76321447	EARLY CHILDWOOD DEV ELOPMENT CENTRE	558	
76321638	MMASERA CRECHE AND PRE-SCHOOL	319	

Ward 24 comprises of a total of 6849 registered voters.

MIN VOTERS 6200 **NORM** 7294 **MAX VOTERS** 8388

VOTING DISTRICT No.	VOTING STATION NAME	NUMBER OF VOTERS	SPLIT VD
76190474	MAKOTOPONG GENERAL CONSTRUCTION HARDWAR	1252	
76300051	NGWANALAKA HIGH SCHOOL	1001	
76300028	MOTHIBA PRIMARY SCHOOL	1268	
76190564	ITIRELENG PRIMARY SCHOOL	552	
76190452	MAKOTOPONG TRIBAL COUNCIL	1925	
76190643	PHOMOLONG SENIOR SECONDARY SCHOOL	851	

Ward 27 comprises of a total of 8037 registered voters.

MIN VOTERS	6200	NORM	7294	MAX VOTERS	8388
-------------------	------	-------------	------	-------------------	------

VOTING DISTRICT No.	VOTING STATION NAME	NUMBER OF VOTERS	SPLIT VD
----------------------------	----------------------------	-------------------------	-----------------

76300275	KLAAS MOTHAPO SECONDARY SCHOOL	3841	
----------	--------------------------------	------	--

76300286	DIOPONG PRIMARY SCHOOL	1727	
----------	------------------------	------	--

76300297	MAKANYE PRIMARY SCHOOL	2114	
----------	------------------------	------	--

76300871	MOGALADI DAYCARE CENTRE	355	
----------	-------------------------	-----	--

Ward 36 comprises of a total of 8213 registered voters.

MIN VOTERS	6200	NORM	7294	MAX VOTERS	8388
-------------------	------	-------------	------	-------------------	------

VOTING DISTRICT No.	VOTING STATION NAME	NUMBER OF VOTERS	SPLIT VD
----------------------------	----------------------------	-------------------------	-----------------

76320413	OR MABOTJA HIGH SCHOOL	1656	
----------	------------------------	------	--

76320840	JH MOLOTO SECONDARY SCHOOL	972	
----------	----------------------------	-----	--

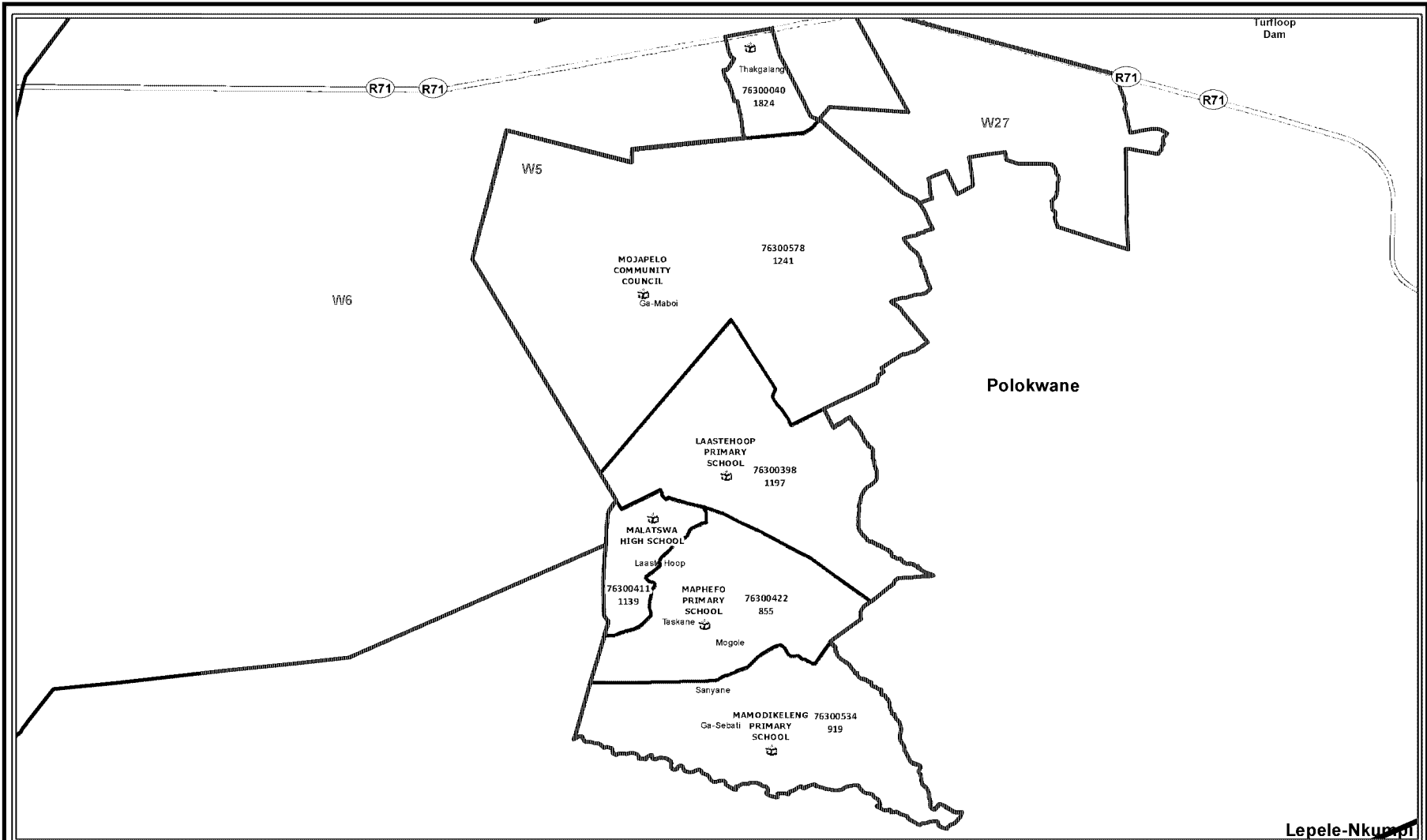
76090215	TENT AT MIKES CHICKEN FARM	244	
----------	----------------------------	-----	--

76320851	RALEMA PRIMARY SCHOOL	1036	
----------	-----------------------	------	--

76320873	KGAKOA SECONDARY SCHOOL	1463	
----------	-------------------------	------	--

76320884	MARIPHU PRIMARY SCHOOL	1433	
----------	------------------------	------	--

76320356	MOKATI PRIMARY SCHOOL	1409	
----------	-----------------------	------	--




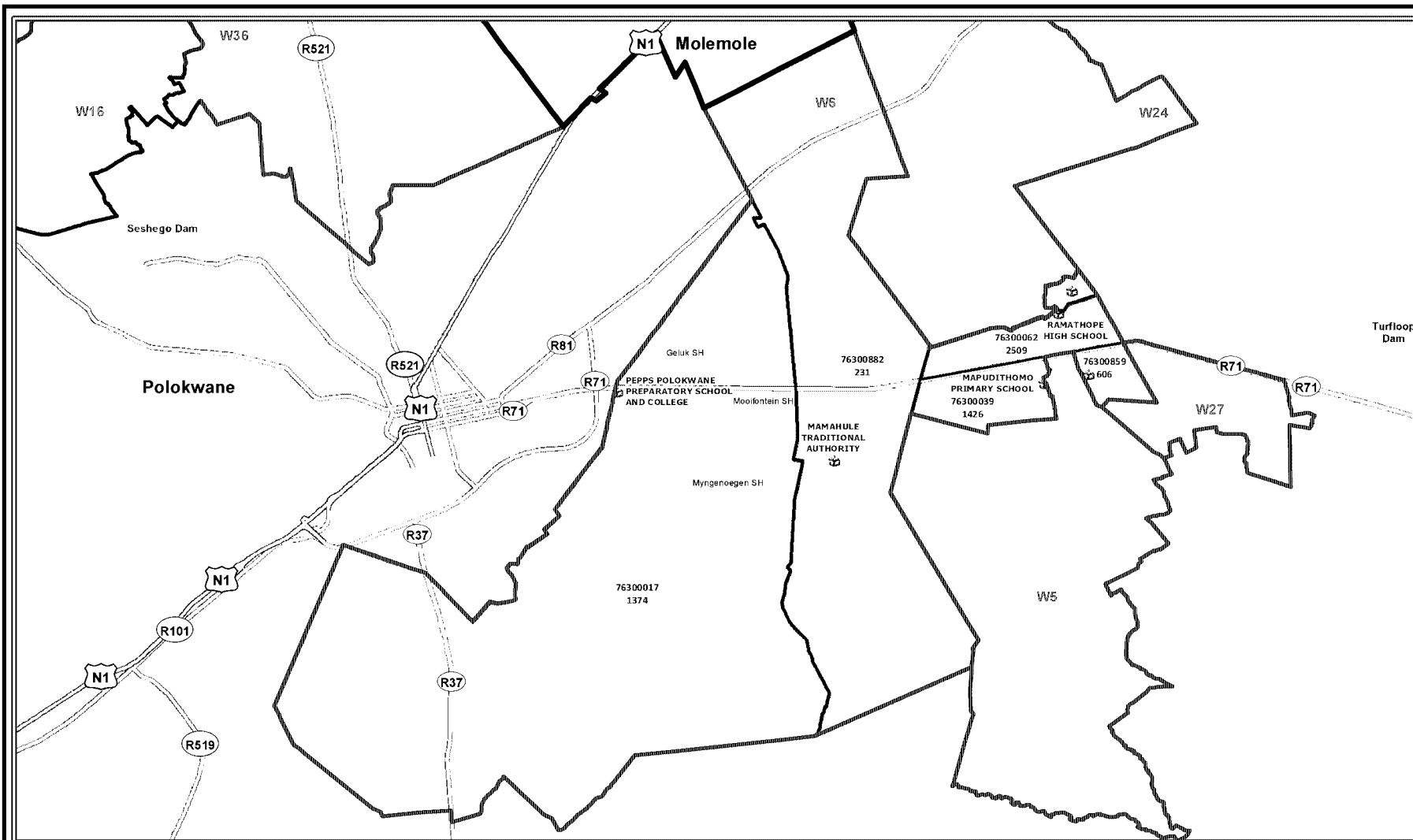
Legend	
	Sub-Place
	Local Municipalities
	Voting Districts
	Voting Stations
	National Roads
	Ward Boundary









Polokwane Local Municipality
LIM354
 Publication of the delimitation of Wards
 in terms of Item 5(2) of Schedule 1 to the
 Local Government: Municipal Structures Act, 1998
 (Act No.117 of 1998)

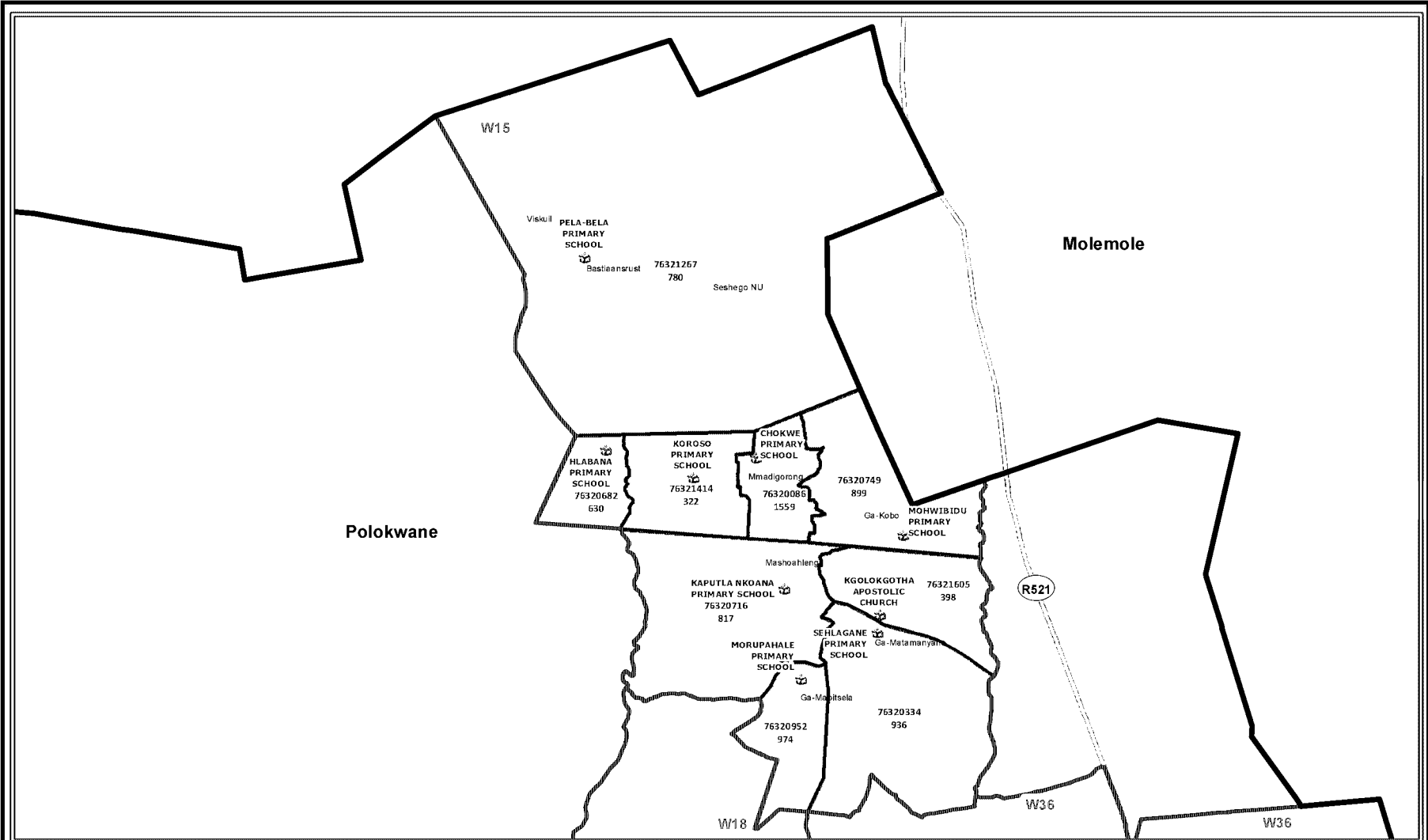
 NOT TO SCALE
DATE November 2020
WARD NUMBER 5

Delimitation of Wards
for the
2021
Local Government Elections

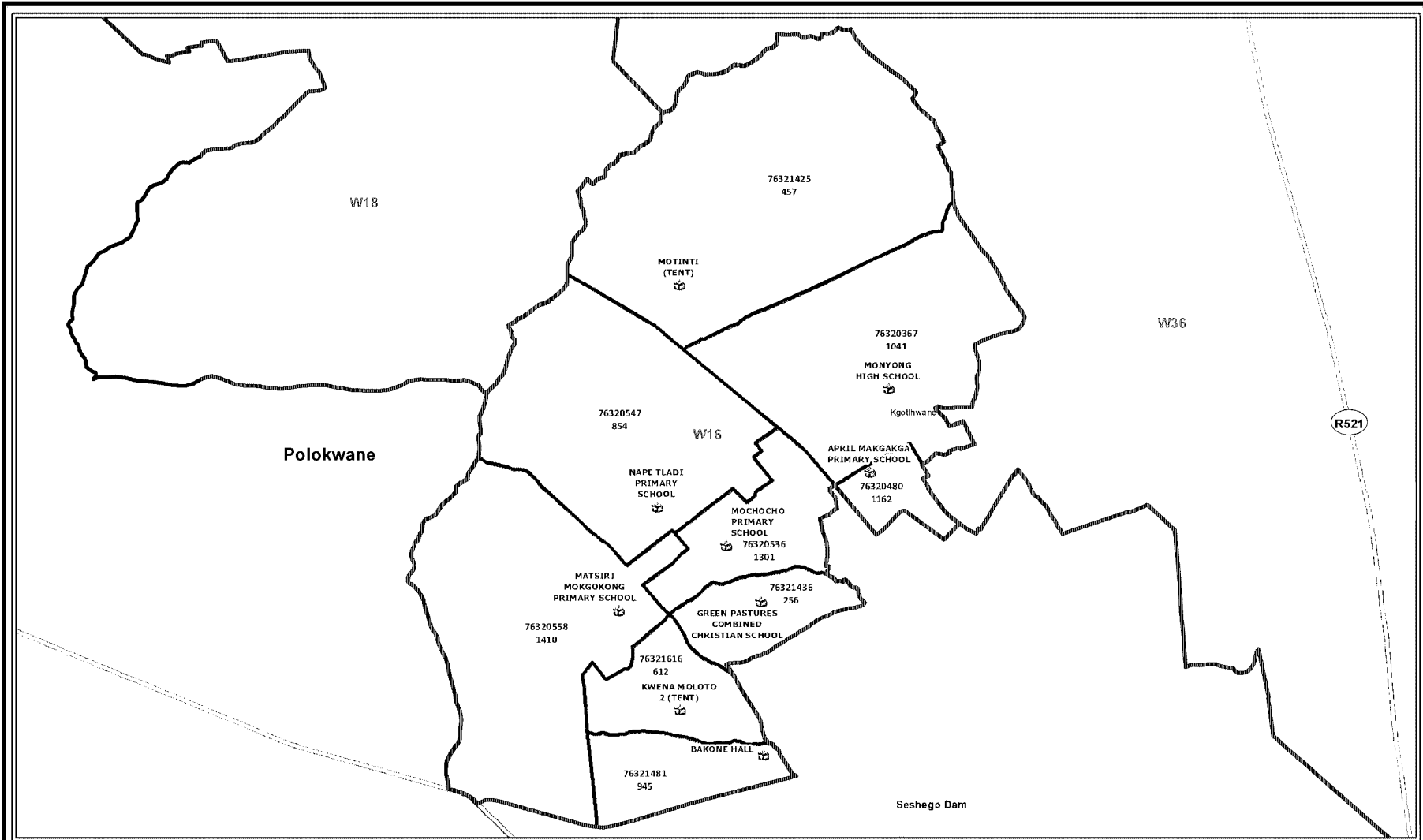




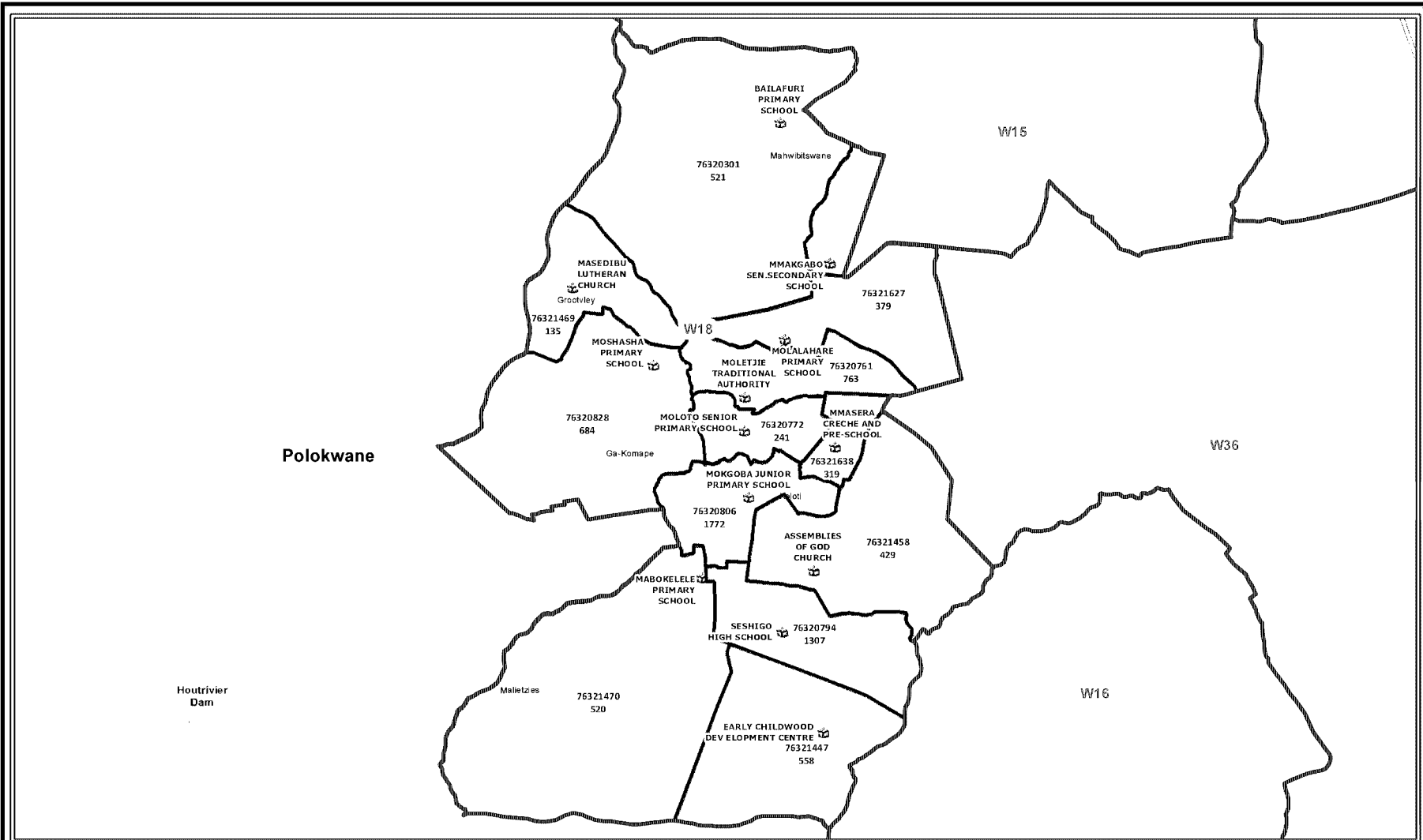
<p>Legend</p> <ul style="list-style-type: none">  Sub-Place  Local Municipalities  Voting Districts  Voting Stations  National Roads  Ward Boundary 	<p>Polokwane Local Municipality LIM354</p> <p>Publication of the delimitation of Wards in terms of Item 5(2) of Schedule 1 to the Local Government: Municipal Structures Act, 1998 (Act No.117 of 1998)</p>	<p> NOT TO SCALE</p> <p>DATE November 2020</p> <p>WARD NUMBER 6</p>	<p>Delimitation of Wards for the 2021 Local Government Elections</p>	 <small>municipal demarcation board</small>
--	---	--	---	---



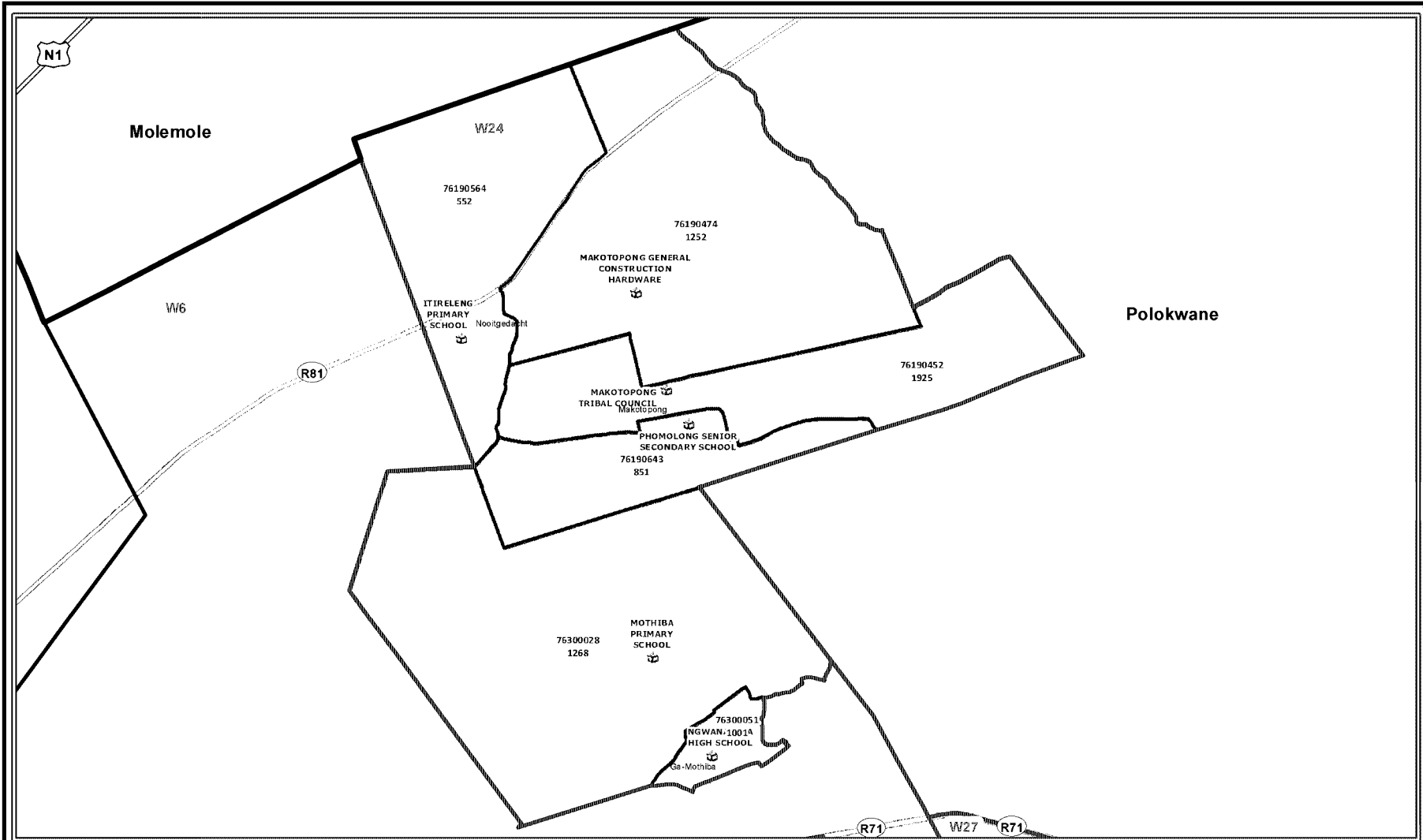
<p>Legend</p> <ul style="list-style-type: none"> Sub-Place Local Municipalities Voting Districts Voting Stations National Roads Ward Boundary 	<p>Polokwane Local Municipality LIM354</p> <p>Publication of the delimitation of Wards in terms of Item 5(2) of Schedule 1 to the Local Government: Municipal Structures Act, 1998 (Act No.117 of 1998)</p>	<p> NOT TO SCALE</p> <p>DATE November 2020</p> <p>WARD NUMBER 15</p>	<p>Delimitation of Wards for the 2021 Local Government Elections</p>	
--	---	--	---	--



<p>Legend</p> <ul style="list-style-type: none"> Sub-Place Local Municipalities Voting Districts Voting Stations National Roads Ward Boundary 	<p>Polokwane Local Municipality LIM354</p> <p>Publication of the delimitation of Wards in terms of Item 5(2) of Schedule 1 to the Local Government: Municipal Structures Act, 1998 (Act No.117 of 1998)</p>	<p> NOT TO SCALE</p> <p>DATE November 2020</p> <p>WARD NUMBER 16</p>	<p>Delimitation of Wards for the 2021 Local Government Elections</p>	
--	---	--	---	--



<p>Legend</p> <ul style="list-style-type: none"> Sub-Place Local Municipalities Voting Districts Voting Stations National Roads Ward Boundary 	<p>Polokwane Local Municipality LIM354</p> <p>Publication of the delimitation of Wards in terms of Item 5(2) of Schedule 1 to the Local Government: Municipal Structures Act, 1998 (Act No.117 of 1998)</p>	<p>NOT TO SCALE</p> <p>DATE November 2020</p> <p>WARD NUMBER 18</p>	<p>Delimitation of Wards for the 2021 Local Government Elections</p>	<p>mdb <small>municipal demarcation board</small></p>
--	--	---	--	---




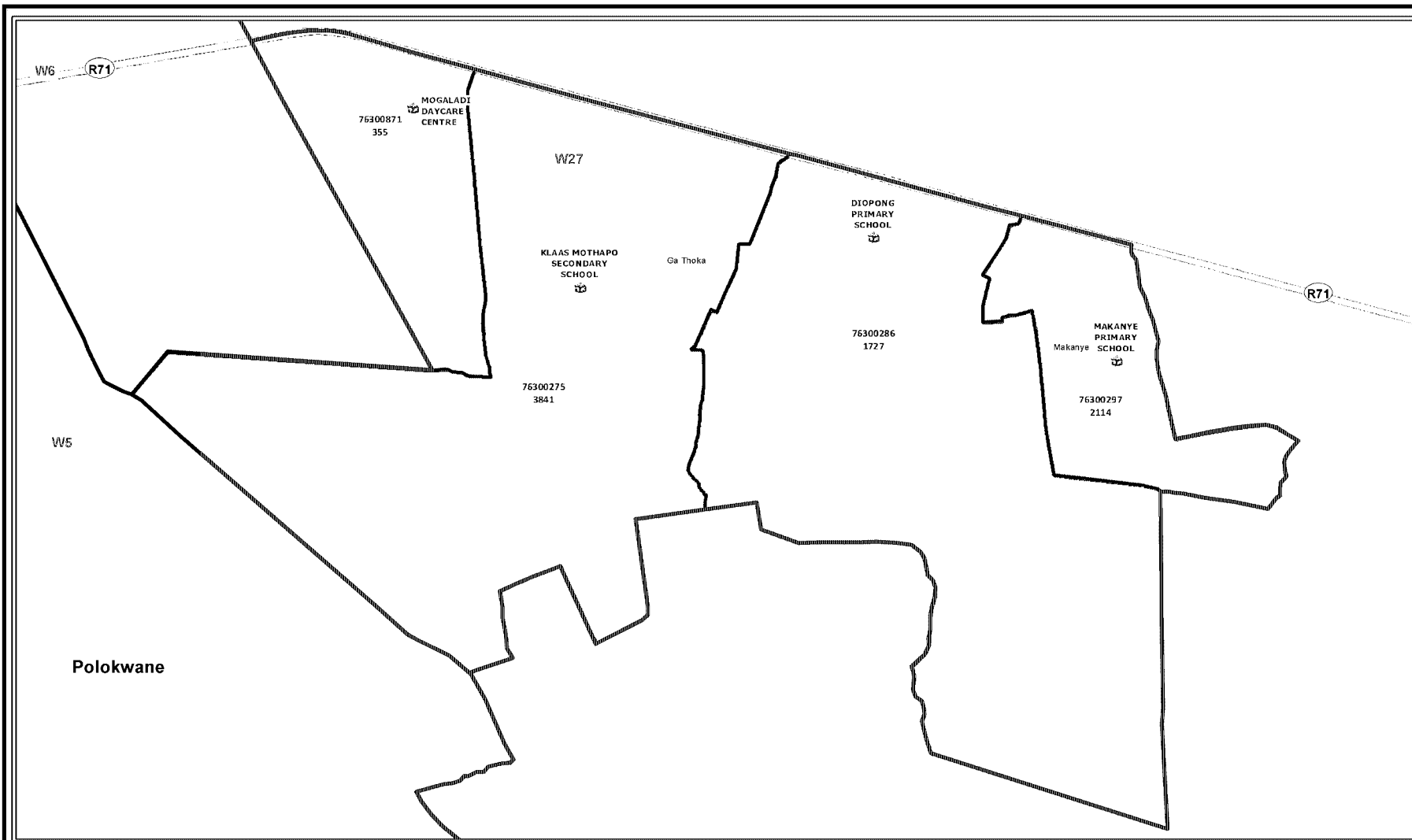
Legend	
	Sub-Place
	Local Municipalities
	Voting Districts
	Voting Stations
	National Roads
	Ward Boundary









Polokwane Local Municipality
LIM354
 Publication of the delimitation of Wards
 in terms of Item 5(2) of Schedule 1 to the
 Local Government: Municipal Structures Act, 1998
 (Act No.117 of 1998)

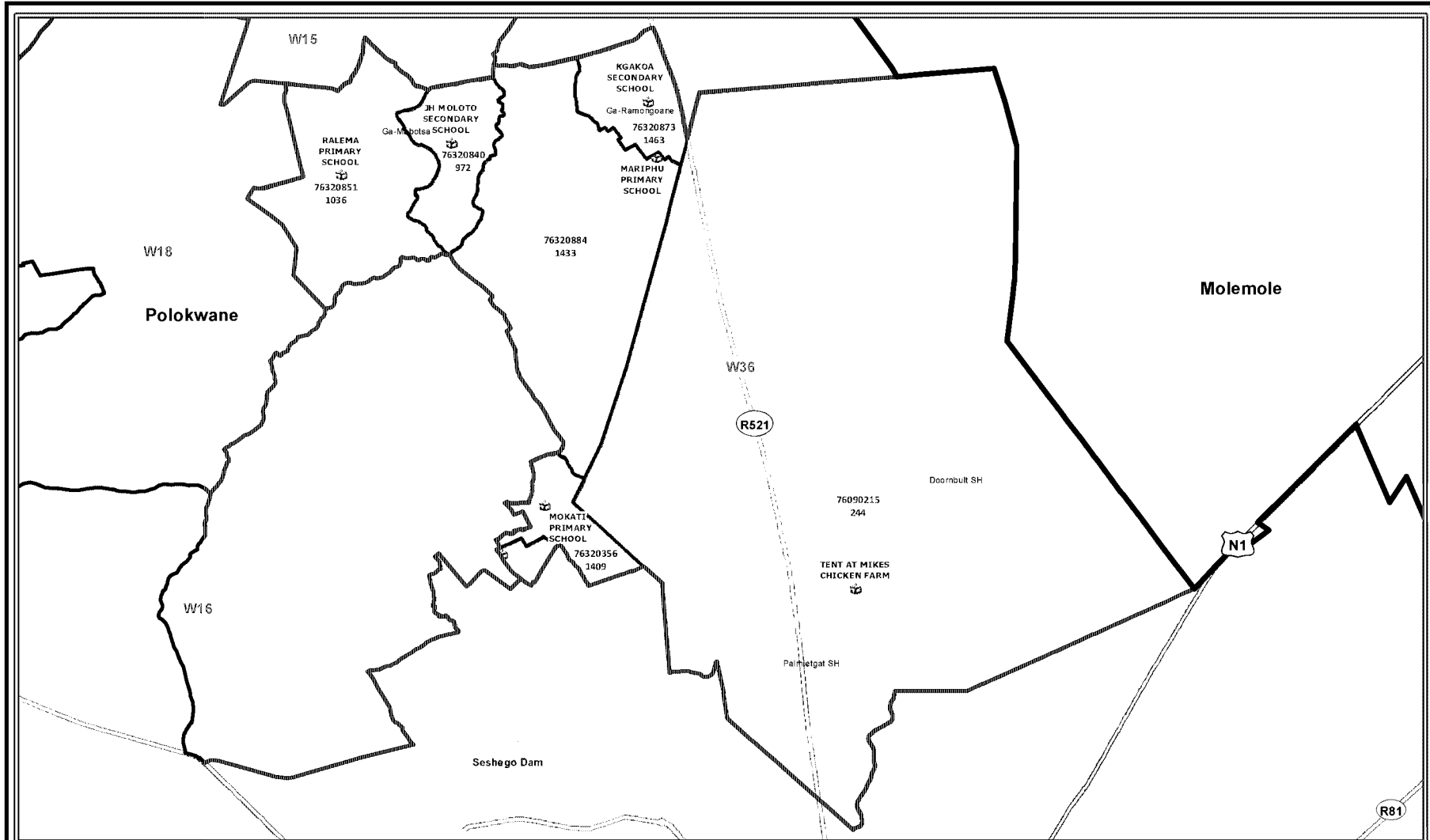
 NOT TO SCALE
DATE November 2020
WARD NUMBER 24

Delimitation of Wards
for the
2021
Local Government Elections





<p>Legend</p> <ul style="list-style-type: none">  Sub-Place  Local Municipalities  Voting Districts  Voting Stations  National Roads  Ward Boundary 	<p>Polokwane Local Municipality LIM354</p> <p>Publication of the delimitation of Wards in terms of Item 5(2) of Schedule 1 to the Local Government: Municipal Structures Act, 1998 (Act No.117 of 1998)</p>	<p> NOT TO SCALE</p> <p>DATE November 2020</p> <p>WARD NUMBER 27</p>	<p>Delimitation of Wards for the 2021 Local Government Elections</p>	 <p>mdb municipal education board</p>
--	---	---	---	--




Legend	
	Sub-Place
	Local Municipalities
	Voting Districts
	Voting Stations
	National Roads
	Ward Boundary

Polokwane Local Municipality
LIM354
 Publication of the delimitation of Wards
 in terms of Item 5(2) of Schedule 1 to the
 Local Government: Municipal Structures Act, 1998
 (Act No.117 of 1998)

 NOT TO SCALE
DATE November 2020
WARD NUMBER 36

Delimitation of Wards
for the
2021
Local Government Elections



**MUNICIPAL DEMARCATION BOARD : DELIMITATION OF
MUNICIPAL WARDS IN TERMS OF THE LOCAL
GOVERNMENT : MUNICIPAL STRUCTURES ACT, 1998.**

Lephalale Local Municipality

LIM362

In terms of Item 5(2) of Schedule 1 to the Local Government: Municipal Structures Act, 1998 (Act No. 117 of 1998) ("the Act") the Municipal Demarcation Board has considered written objections to its determination of wards.

Wards delimited and listed in Schedule 1 have been varied by the Board.
Wards listed in Schedule 2 have been confirmed by the Board.

MR THABO MANYONI
CHAIRPERSON: MUNICIPAL DEMARCATION BOARD

SCHEDULE 1

Ward 3 comprises of a total of 4659 registered voters.

MIN VOTERS	3501	NORM	4118	MAX VOTERS	4735
-------------------	------	-------------	------	-------------------	------

VOTING DISTRICT No.	VOTING STATION NAME	NUMBER OF VOTERS	SPLIT VD
----------------------------	----------------------------	-------------------------	-----------------

76420076	MABALANE SELEKA HIGH SCHOOL	2793	
76420098	CONTRACTORS VILLAGE	10	Y
76420100	PHEGELELO HIGH SCHOOL	1856	

Ward 4 comprises of a total of 4712 registered voters.

MIN VOTERS	3501	NORM	4118	MAX VOTERS	4735
-------------------	------	-------------	------	-------------------	------

VOTING DISTRICT No.	VOTING STATION NAME	NUMBER OF VOTERS	SPLIT VD
----------------------------	----------------------------	-------------------------	-----------------

76420065	LEPHALALE MUNICIPALITY LAPA	1133	
76420032	MOGOL CLUB HALL	2218	
76420087	LEPHALALE FET COLLEGE	1361	

Ward 5 comprises of a total of 3965 registered voters.

MIN VOTERS	3501	NORM	4118	MAX VOTERS	4735
-------------------	------	-------------	------	-------------------	------

VOTING DISTRICT No.	VOTING STATION NAME	NUMBER OF VOTERS	SPLIT VD
----------------------------	----------------------------	-------------------------	-----------------

76490455	TLOTLANANG PRE SCHOOL	10	Y
76490231	MOKONE NKWENOKO SCHOOL	836	
76490398	TSHIRELETSO SECONDARY SCHOOL	748	
76490477	MORUKHURUKHUNG PRIMARY SCHOOL	526	
76490387	SEOKETSENG SECONDARY SCHOOL	785	
76490433	TSHELAMMAKE PRIMARY SCHOOL	220	
76490286	WALTER SISULU HALL	840	

Ward 6 comprises of a total of 4210 registered voters.

MIN VOTERS	3501	NORM	4118	MAX VOTERS	4735
-------------------	------	-------------	------	-------------------	------

VOTING DISTRICT No.	VOTING STATION NAME	NUMBER OF VOTERS	SPLIT VD
----------------------------	----------------------------	-------------------------	-----------------

76490455	TLOTLANANG PRE SCHOOL	10	Y
76530090	MELKRIVIER HALL	158	
76490118	SHONGOANE COMMUNITY HALL	1661	
76510470	MMERWA PRIMARY SCHOOL	909	
76490163	MATSHWARA SCHOOL	1462	
76490073	TLHOTSONG WINKEL	10	Y

Ward 7 comprises of a total of 4175 registered voters.

MIN VOTERS	3501	NORM	4118	MAX VOTERS	4735
-------------------	------	-------------	------	-------------------	------

VOTING DISTRICT No.	VOTING STATION NAME	NUMBER OF VOTERS	SPLIT VD
76490242	MORAKOLO SCHOOL	484	
76490466	TSHUKUDU PRIMARY SCHOOL	275	
76490343	BANGALONG PRIMARY SCHOOL	453	
76490264	BATLHALERWA SCHOOL	1798	
76490141	RAMOJAPUDI SCHOOL	1165	

Ward 8 comprises of a total of 3530 registered voters.

MIN VOTERS 3501 NORM 4118 MAX VOTERS 4735

VOTING DISTRICT No.	VOTING STATION NAME	NUMBER OF VOTERS	SPLIT VD
76490220	WILLIAM PHASHA PRE-SCHOOL	1393	
76490208	MAETELETJA PRIMARY SCHOOL	722	
76490152	ABBOTSPOORT SCHOOL	1415	

Ward 13 comprises of a total of 4501 registered voters.

MIN VOTERS 3501 NORM 4118 MAX VOTERS 4735

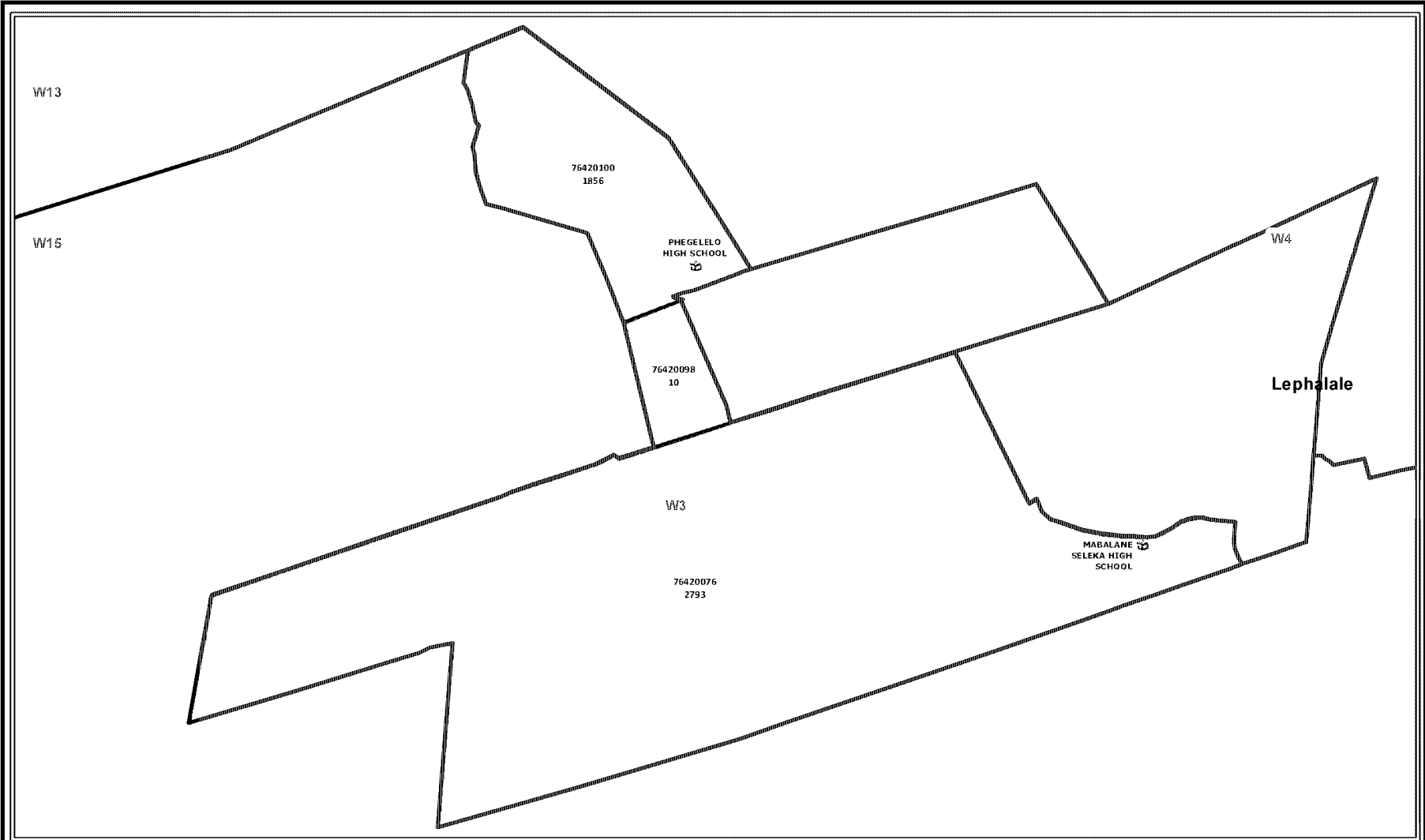
VOTING DISTRICT No.	VOTING STATION NAME	NUMBER OF VOTERS	SPLIT VD
76490084	PLAAS MAKILAKA	95	
76490455	TLOTLANANG PRE SCHOOL	936	Y
76420021	HOERSKOOL ELLISRAS	2412	Y
76490062	TENT AT MAMOJELA PARK	1058	









Ward 15 comprises of a total of 4119 registered voters.

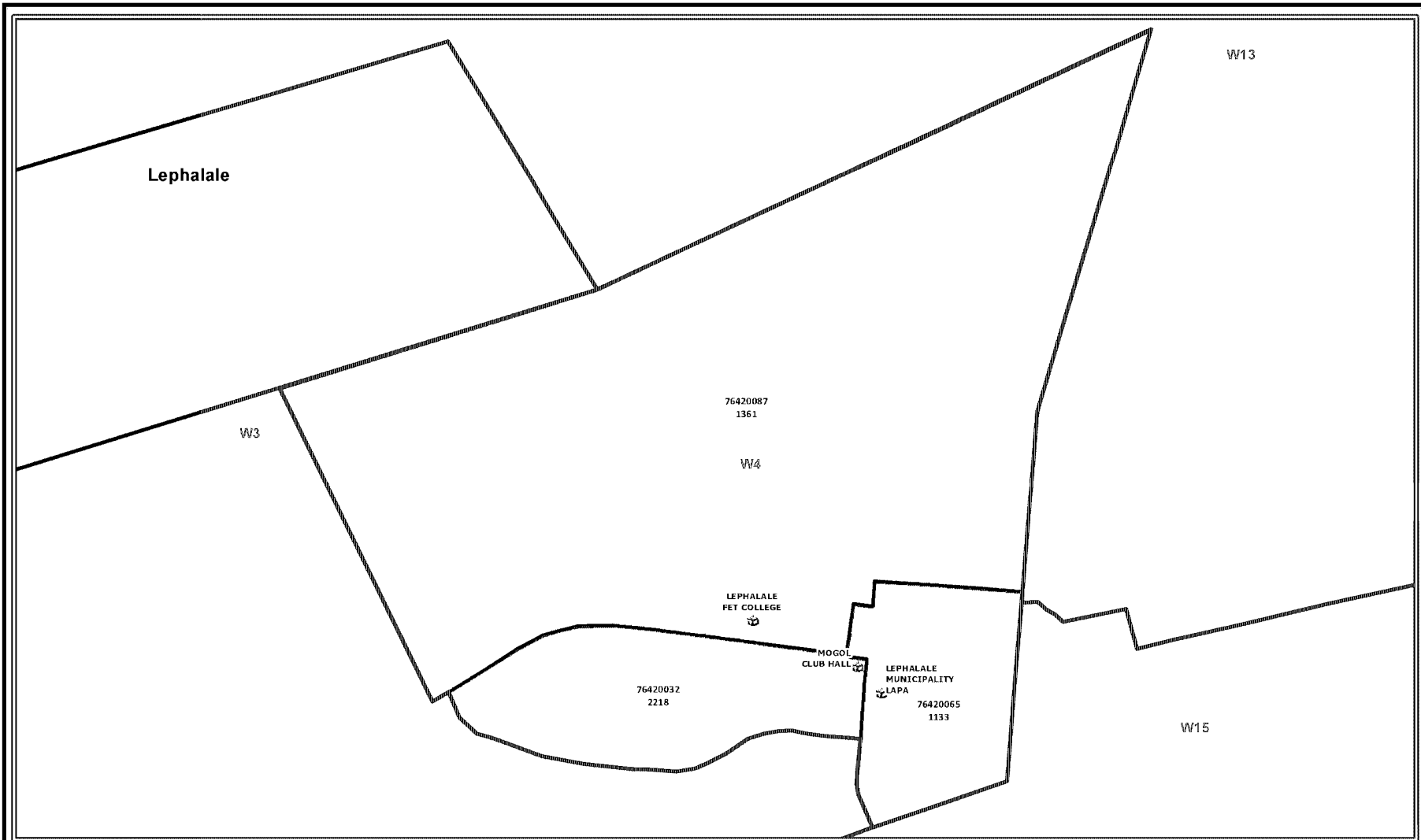
MIN VOTERS 3501 NORM 4118 MAX VOTERS 4735









VOTING DISTRICT No.	VOTING STATION NAME	NUMBER OF VOTERS	SPLIT VD
76530102	MARELETSANE (TENT)	187	
76420021	HOERSKOOL ELLISRAS	250	Y
76490309	BOTSHELONG TENT	42	
76420098	CONTRACTORS VILLAGE	583	Y
76490028	LESEDI TSHUKUDU THUSONG CENTRE	939	
76530124	LAPOLOGANG (TENT)	132	
76490040	LIMPOPODRAAI HALL	215	
76530135	VISGAT WINKEL	203	
76490310	MOTLHOPI PRIMARY SCHOOL (TENT)	88	
76490321	MATSHANENG (TENT)	63	
76490332	TENT AT MANCHESTER FARM	73	
76420111	LIVING LETTERS MINISTRIES	519	

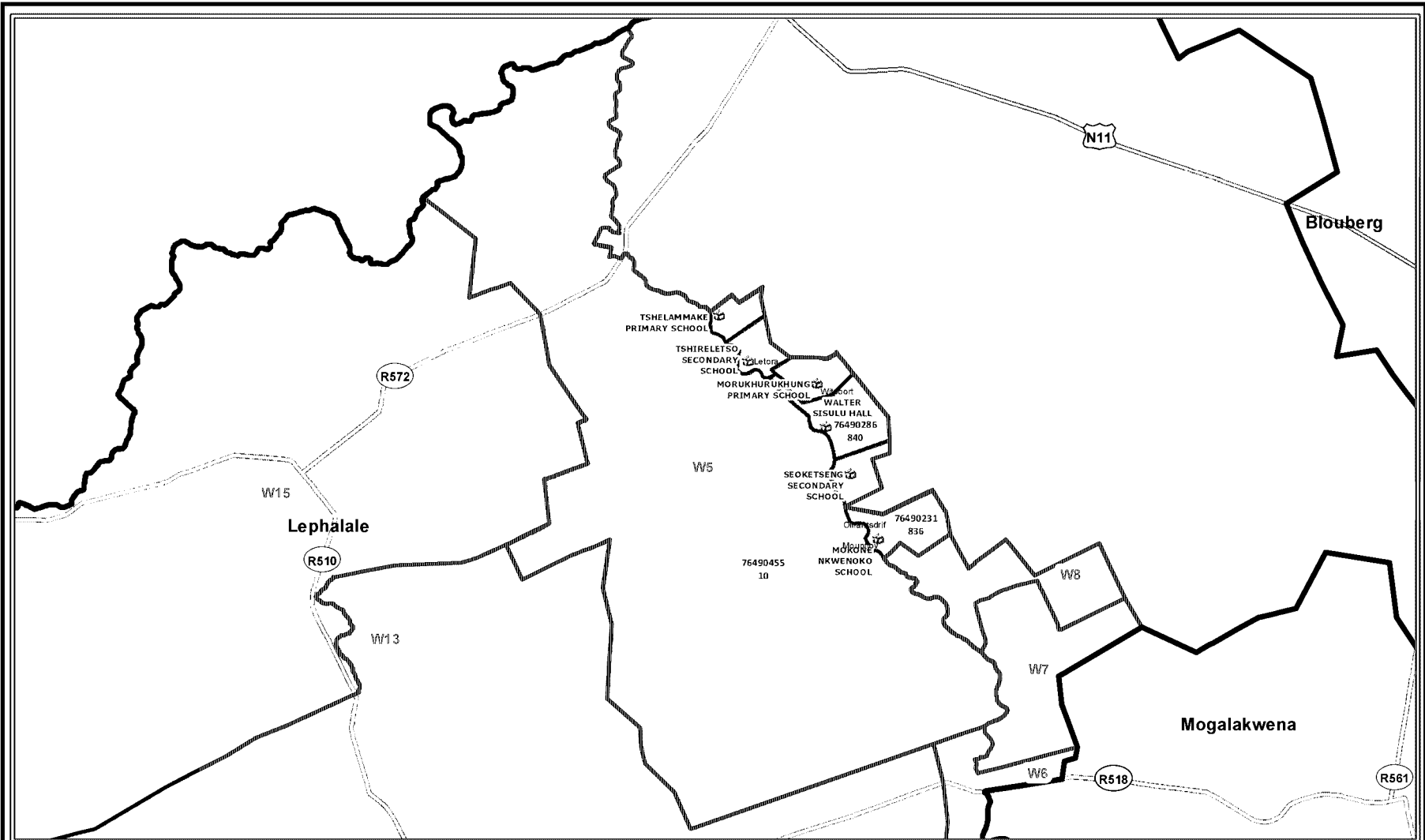
76490073	TLHOTSONG WINKEL	183	Y
76500064	HOOPDAL SCHOOL	164	
76530113	GA-PHAKULA COMBINED SCHOOL	207	
76490039	AFGUNS	271	



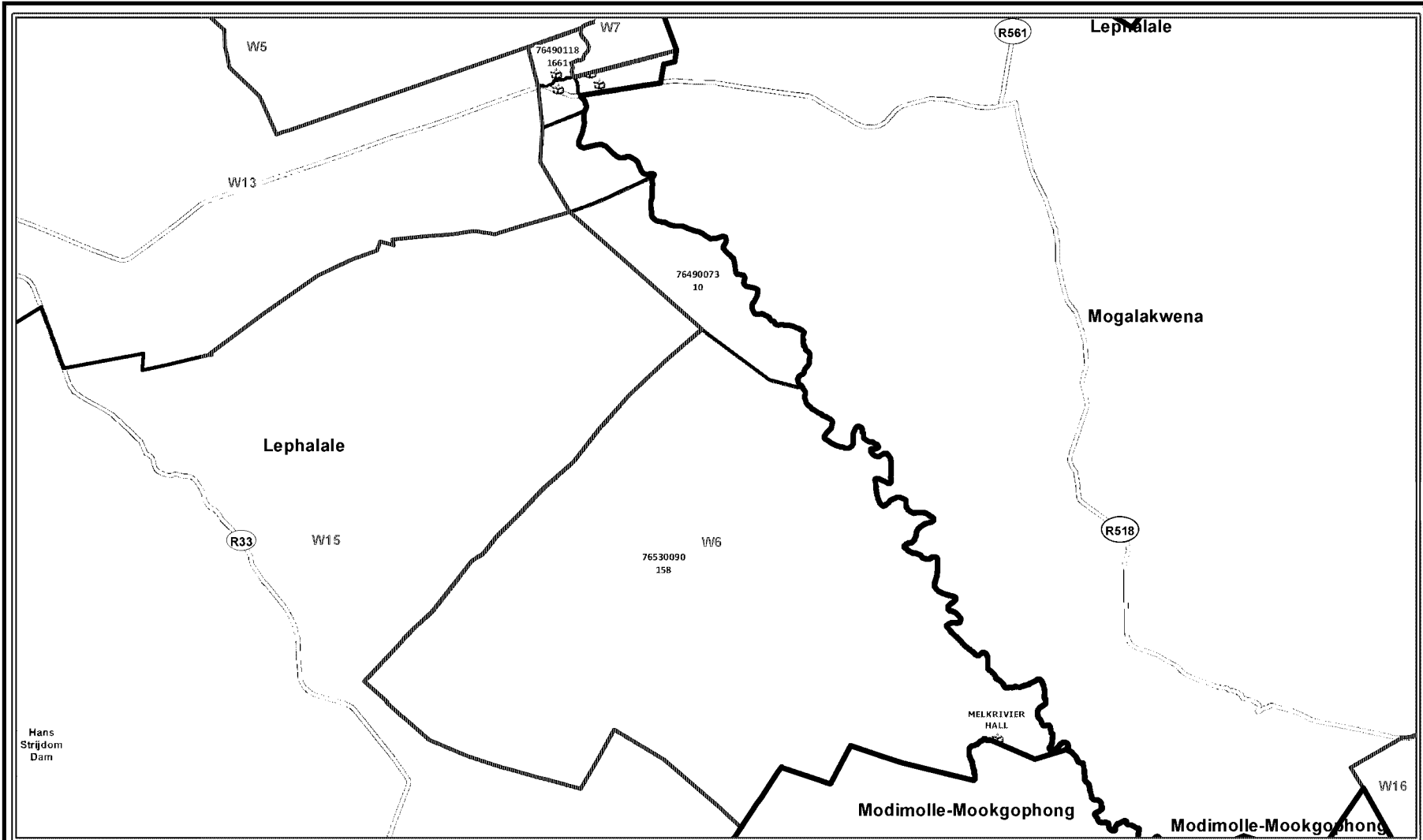
<p>Legend</p> <ul style="list-style-type: none">  Sub-Place  Local Municipalities  Voting Districts  Voting Stations  National Roads  Ward Boundary 	<p>Lephalele Local Municipality LIM362</p> <p>Publication of the delimitation of Wards in terms of Item 5(2) of Schedule 1 to the Local Government: Municipal Structures Act, 1998 (Act No.117 of 1998)</p>	<p> NOT TO SCALE</p> <p>DATE November 2020</p> <p>WARD NUMBER 3</p>	<p>Delimitation of Wards for the 2021 Local Government Elections</p>	 <p>mdb municipal education board</p>
--	---	--	--	--



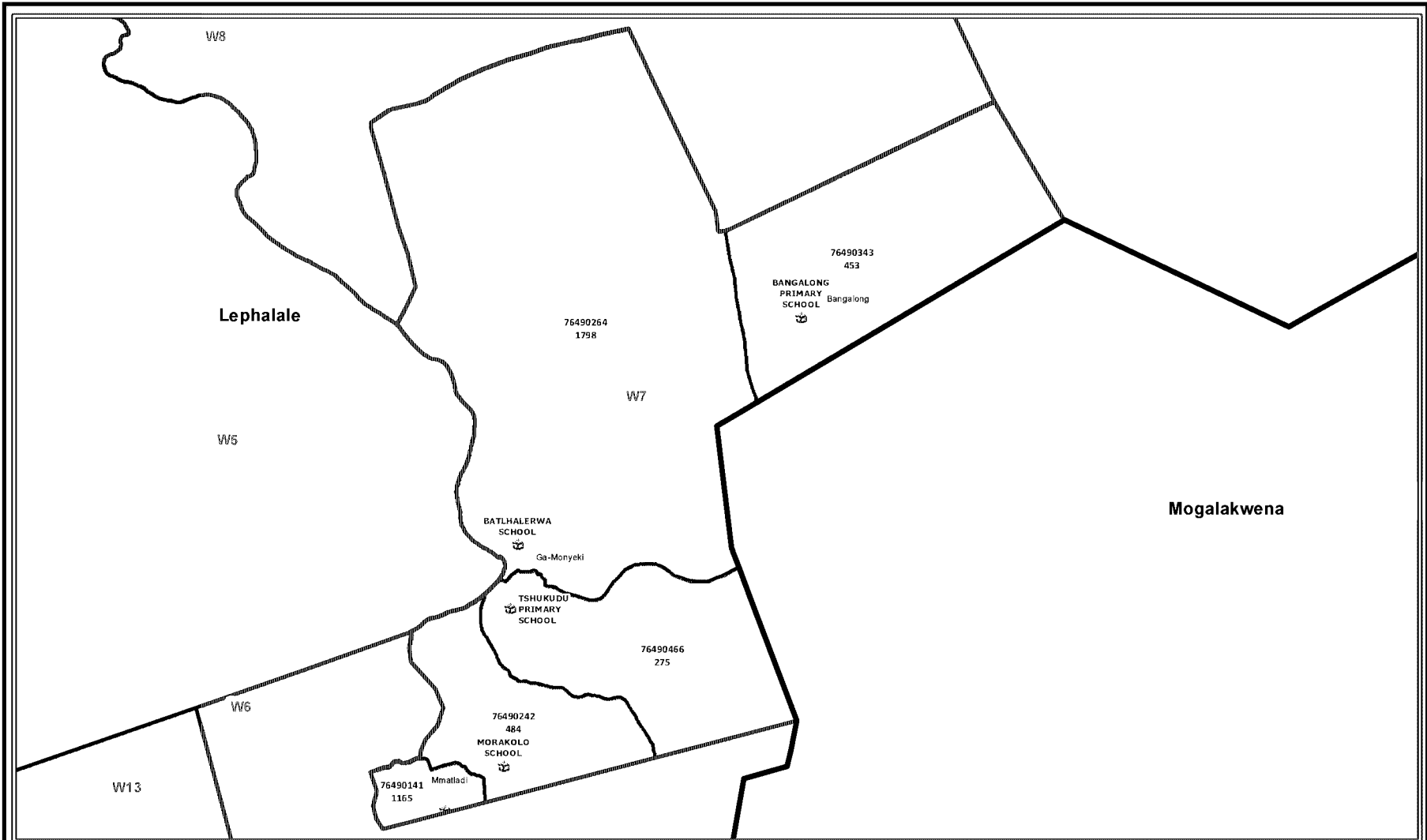
<p>Legend</p> <ul style="list-style-type: none">  Sub-Place  Local Municipalities  Voting Districts  Voting Stations  National Roads  Ward Boundary 	<p>Lephale Local Municipality LIM362</p> <p>Publication of the delimitation of Wards in terms of Item 5(2) of Schedule 1 to the Local Government: Municipal Structures Act, 1998 (Act No.117 of 1998)</p>	<p> NOT TO SCALE</p> <p>DATE November 2020</p> <p>WARD NUMBER 4</p>	<p>Delimitation of Wards for the 2021 Local Government Elections</p>	 <p>mdb municipal demarcation board</p>
--	---	--	--	--



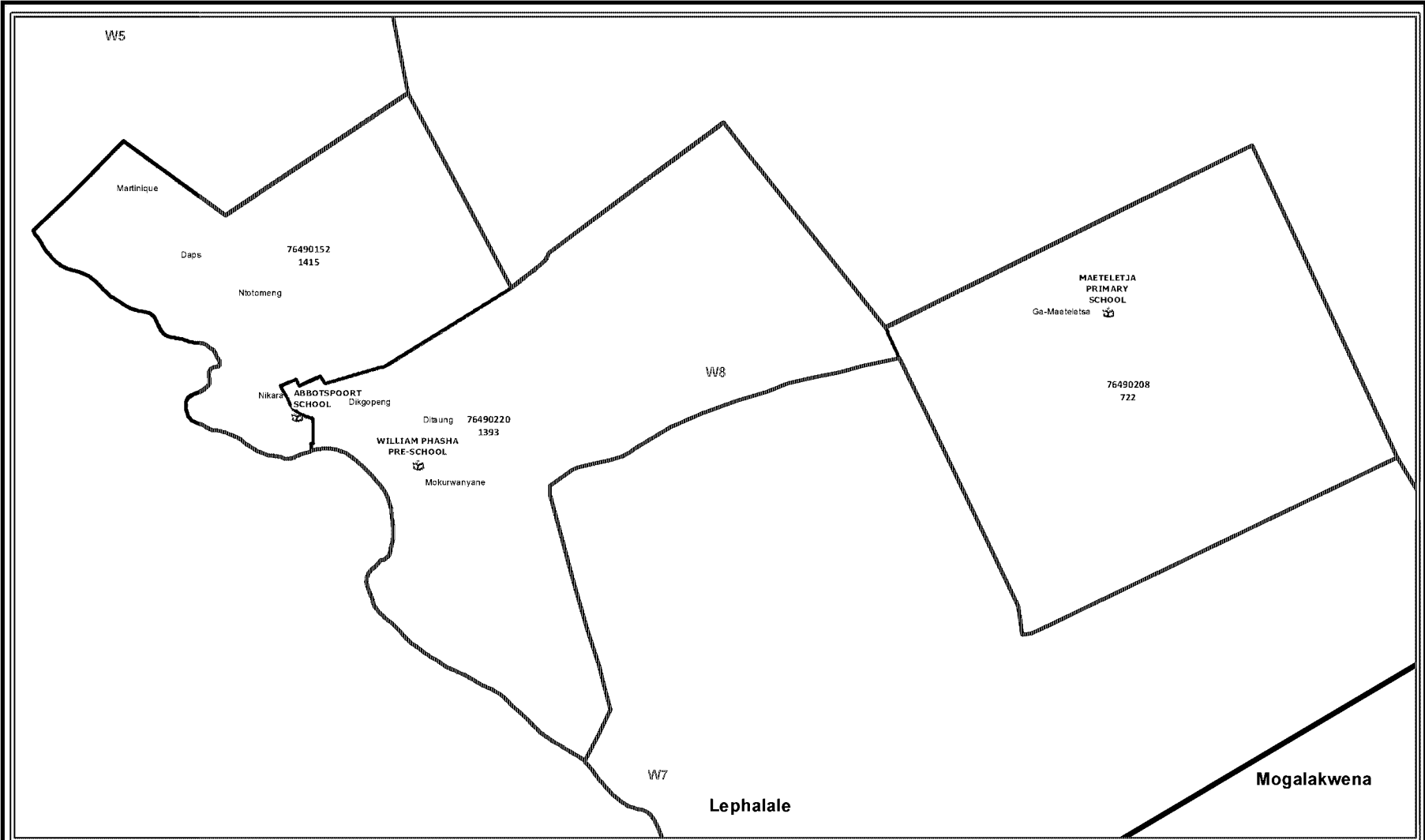
<p>Legend</p> <ul style="list-style-type: none"> Sub-Place Local Municipalities Voting Districts Voting Stations National Roads Ward Boundary 	<p>Lephalele Local Municipality LIM362</p> <p>Publication of the delimitation of Wards in terms of Item 5(2) of Schedule 1 to the Local Government: Municipal Structures Act, 1998 (Act No.117 of 1998)</p>	<p> NOT TO SCALE</p> <p>DATE November 2020</p> <p>WARD NUMBER 5</p>	<p>Delimitation of Wards for the 2021 Local Government Elections</p>	
--	---	---	---	--



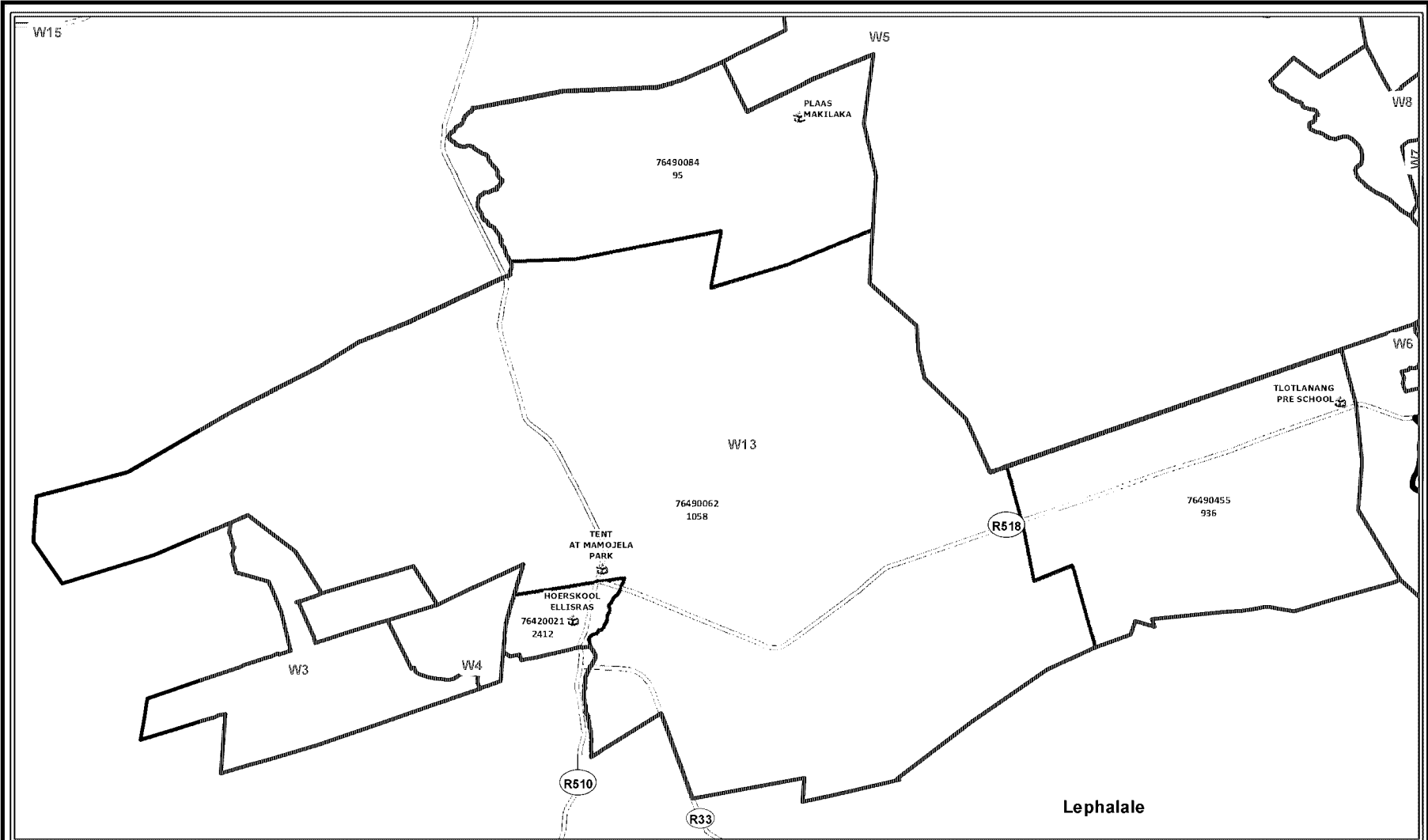
<p>Legend</p> <ul style="list-style-type: none"> Sub-Place Local Municipalities Voting Districts Voting Stations National Roads Ward Boundary 	<p>Lephalale Local Municipality LIM362</p> <p>Publication of the delimitation of Wards in terms of Item 5(2) of Schedule 1 to the Local Government: Municipal Structures Act, 1998 (Act No.117 of 1998)</p>	<p> NOT TO SCALE</p> <p>DATE November 2020</p> <p>WARD NUMBER 6</p>	<p>Delimitation of Wards for the 2021 Local Government Elections</p>	<p>mdb municipal demarcation board</p>
--	---	---	---	--



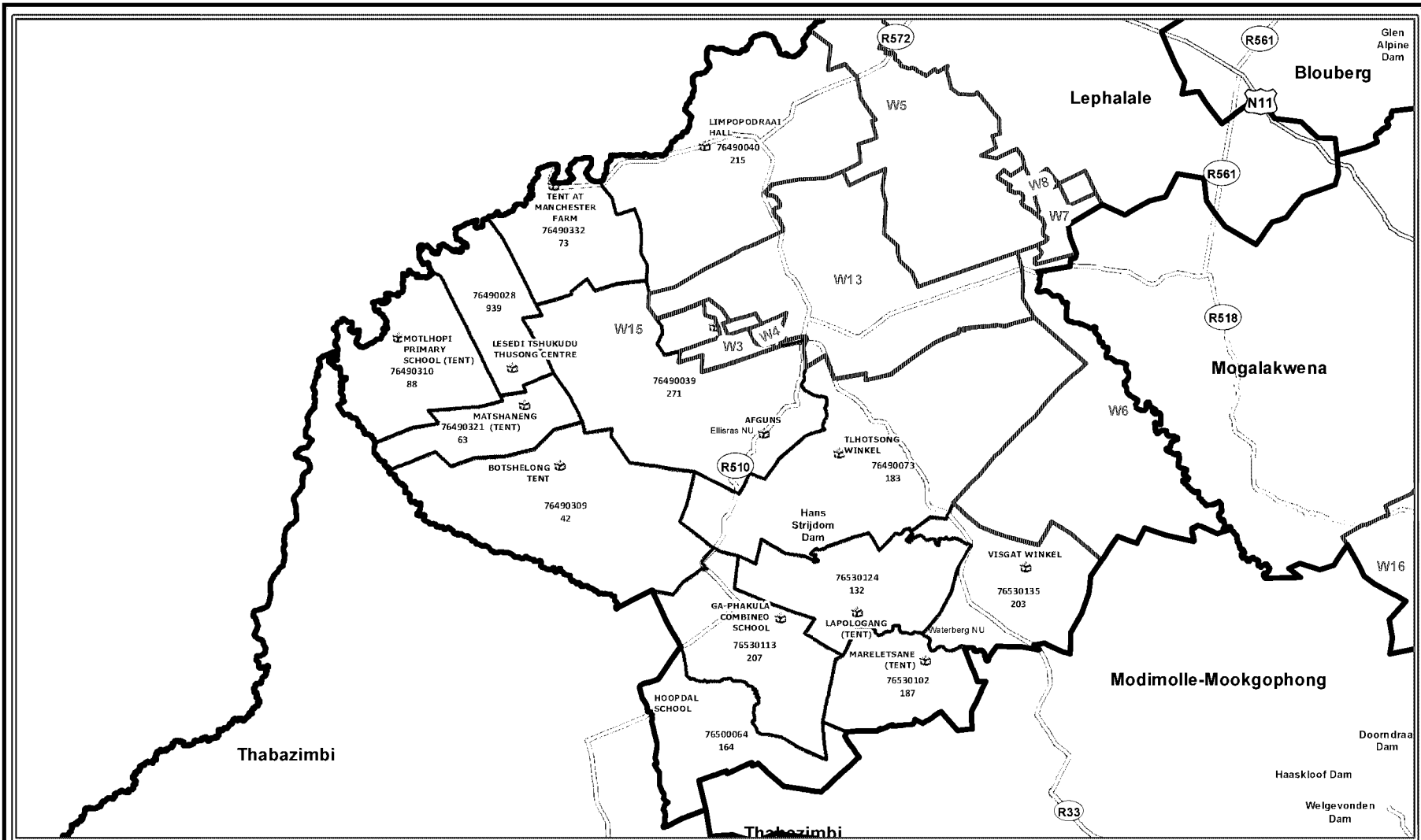
<p>Legend</p> <ul style="list-style-type: none"> Sub-Place Local Municipalities Voting Districts Voting Stations National Roads Ward Boundary 	<p>Lephalele Local Municipality LIM362</p> <p>Publication of the delimitation of Wards in terms of Item 5(2) of Schedule 1 to the Local Government: Municipal Structures Act, 1998 (Act No.117 of 1998)</p>	<p> NOT TO SCALE</p> <p>DATE November 2020</p> <p>WARD NUMBER 7</p>	<p>Delimitation of Wards for the 2021 Local Government Elections</p>	
--	---	---	---	--



<p>Legend</p> <ul style="list-style-type: none"> Sub-Place Local Municipalities Voting Districts Voting Stations National Roads Ward Boundary 	<p>Lephale Local Municipality LIM362</p> <p>Publication of the delimitation of Wards in terms of Item 5(2) of Schedule 1 to the Local Government: Municipal Structures Act, 1998 (Act No.117 of 1998)</p>	<p> NOT TO SCALE</p> <p>DATE November 2020</p> <p>WARD NUMBER 8</p>	<p>Delimitation of Wards for the 2021 Local Government Elections</p>	
--	---	---	---	--



<p>Legend</p> <ul style="list-style-type: none"> Sub-Place Local Municipalities Voting Districts Voting Stations National Roads Ward Boundary 	<p>Lephalele Local Municipality LIM362</p> <p>Publication of the delimitation of Wards in terms of Item 5(2) of Schedule 1 to the Local Government: Municipal Structures Act, 1998 (Act No.117 of 1998)</p>	<p>NOT TO SCALE</p> <p>DATE November 2020</p> <p>WARD NUMBER 13</p>	<p>Delimitation of Wards for the 2021 Local Government Elections</p>	
--	---	---	---	--



<p>Legend</p> <ul style="list-style-type: none"> Sub-Place Local Municipalities Voting Districts Voting Stations National Roads Ward Boundary 	<p>Lephalale Local Municipality LIM362</p> <p>Publication of the delimitation of Wards in terms of Item 5(2) of Schedule 1 to the Local Government: Municipal Structures Act, 1998 (Act No.117 of 1998)</p>	<p> NOT TO SCALE</p> <p>DATE November 2020</p> <p>WARD NUMBER 15</p>	<p>Delimitation of Wards for the 2021 Local Government Elections</p>	<p>mdb municipal demarcation board</p>
--	---	--	---	--

**MUNICIPAL DEMARCATION BOARD : DELIMITATION OF
MUNICIPAL WARDS IN TERMS OF THE LOCAL
GOVERNMENT : MUNICIPAL STRUCTURES ACT, 1998.**

Mogalakwena Local Municipality

LIM367

In terms of Item 5(2) of Schedule 1 to the Local Government: Municipal Structures Act, 1998 (Act No. 117 of 1998) ("the Act") the Municipal Demarcation Board has considered written objections to its determination of wards.

Wards delimited and listed in Schedule 1 have been varied by the Board.
Wards listed in Schedule 2 have been confirmed by the Board.

MR THABO MANYONI
CHAIRPERSON: MUNICIPAL DEMARCATION BOARD

SCHEDULE 1

Ward 12 comprises of a total of 4563 registered voters.

MIN VOTERS	3856	NORM	4536	MAX VOTERS	5216
-------------------	------	-------------	------	-------------------	------

VOTING DISTRICT No.	VOTING STATION NAME	NUMBER OF VOTERS	SPLIT VD
76450169	CHRIS HANI PRIMARY SCHOOL	1396	Y
76450024	N.D -MOKONYANE	1505	
76450158	TSWELAPELE CRECHE	1662	Y

Ward 16 comprises of a total of 4038 registered voters.

MIN VOTERS	3856	NORM	4536	MAX VOTERS	5216
-------------------	------	-------------	------	-------------------	------

VOTING DISTRICT No.	VOTING STATION NAME	NUMBER OF VOTERS	SPLIT VD
76480959	EILAND PRIMARY SCHOOL	221	
76520077	JAAGBAAN LODGE	327	
76520123	KAALLEEGTE PRIMARY SCHOOL	202	
76481231	CHRYSALIS PRIVATE SCHOOL	107	
76480993	MATLHABA PRIMARY SCHOOL	404	
76480982	KGOSHI'S RESIDENCE(TENT)	196	
76480410	TINEMYN POLICE STATION	57	
76480296	STERKRIVIER HOERSKOOL	471	
76480241	MARCUS MASIBE - 05849 PRIMARY SCHOOL	1307	
76480049	WEENEN COMBINED SCHOOL	301	
76450158	TSWELAPELE CRECHE	10	Y
76480780	MARIBASHOEK 49 TENT	425	
76450169	CHRIS HANI PRIMARY SCHOOL	10	Y

Ward 25 comprises of a total of 4461 registered voters.

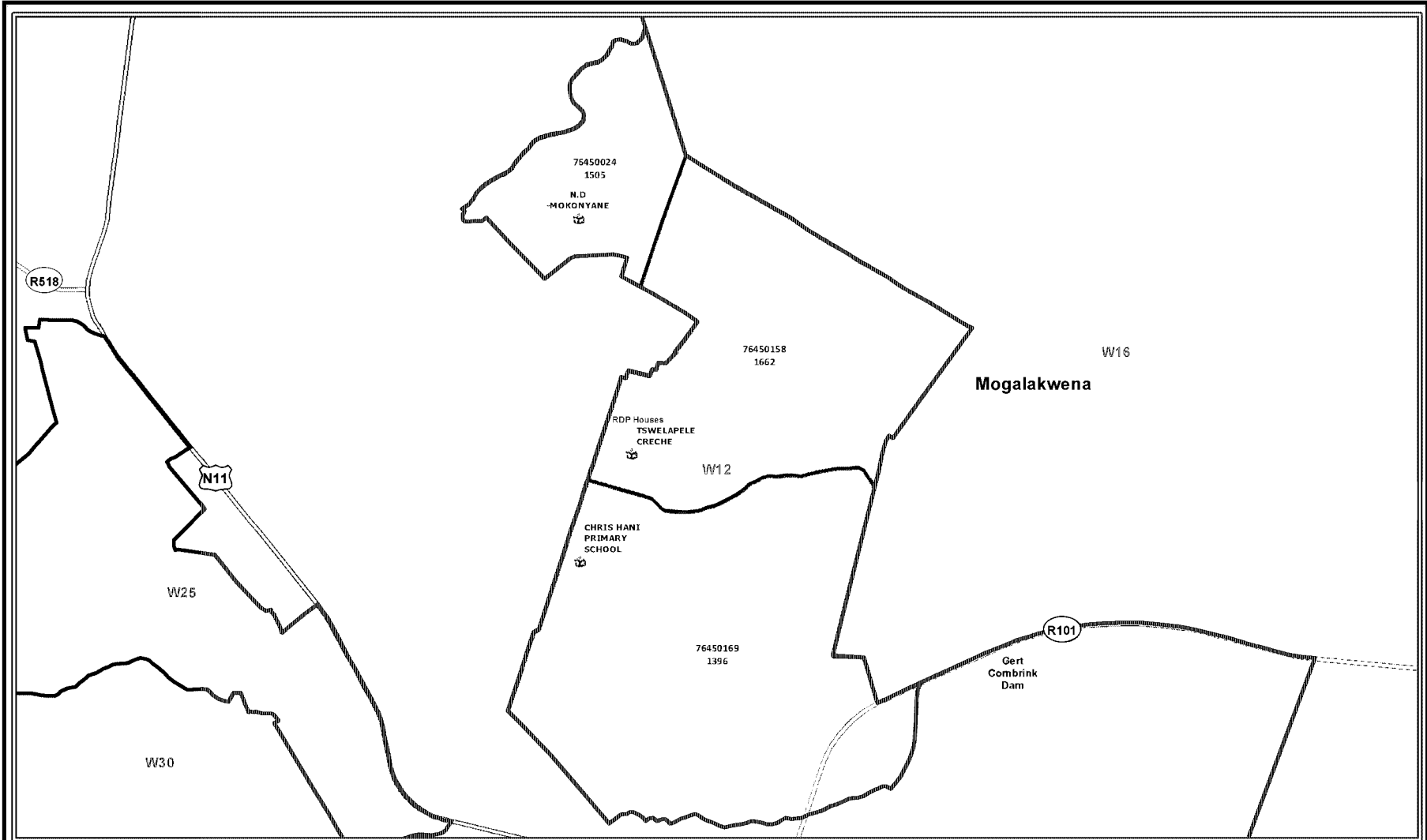
MIN VOTERS	3856	NORM	4536	MAX VOTERS	5216
-------------------	------	-------------	------	-------------------	------

VOTING DISTRICT No.	VOTING STATION NAME	NUMBER OF VOTERS	SPLIT VD
76450271	MOSHATE TRIBAL OFFICE	1204	
76450147	NKAKABIDI SECONDARY SCHOOL	50	Y
76450518	TENT - PARKMORE	300	
76450372	BAMBANANI OLD AGE CENTRE	455	
76450248	MASEHLANENG SOCCER GROUND (TENT)	664	
76450215	UNITING REFORMED CHURCH	487	
76450114	KGATI YA MOSHATE SECONDARY	951	
76450394	THUSONG GENERAL DEALER (TENT)	350	

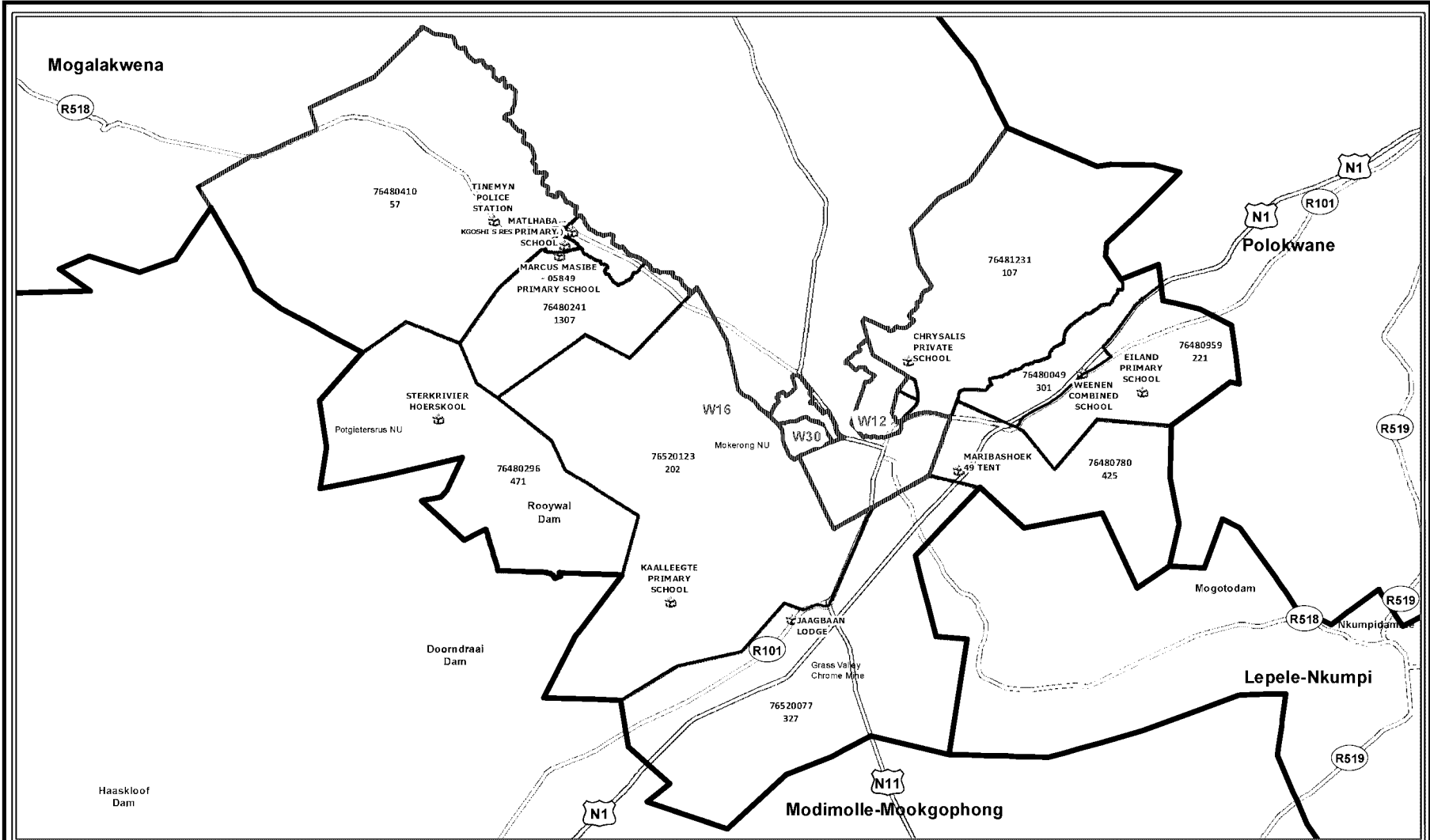
Ward 30 comprises of a total of 4958 registered voters.

MIN VOTERS 3856 **NORM** 4536 **MAX VOTERS** 5216

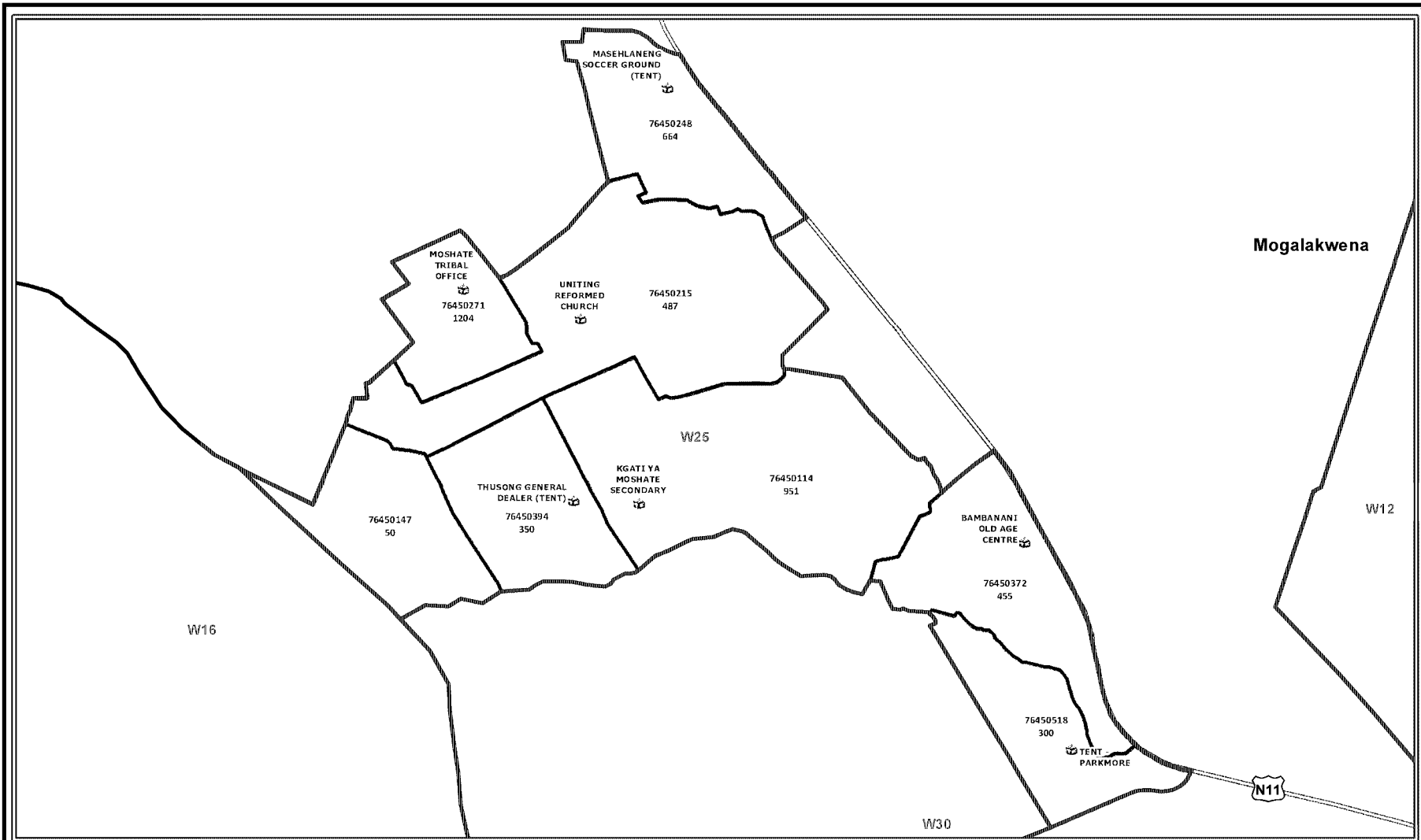
VOTING DISTRICT No.	VOTING STATION NAME	NUMBER OF VOTERS	SPLIT VD
76450136	MAGEME PRIMARY SCHOOL	1971	
76450147	NKAKABIDI SECONDARY SCHOOL	2411	Y
76450406	MADIPHATLO-KGOMO PRIMARY SCHOOL	576	



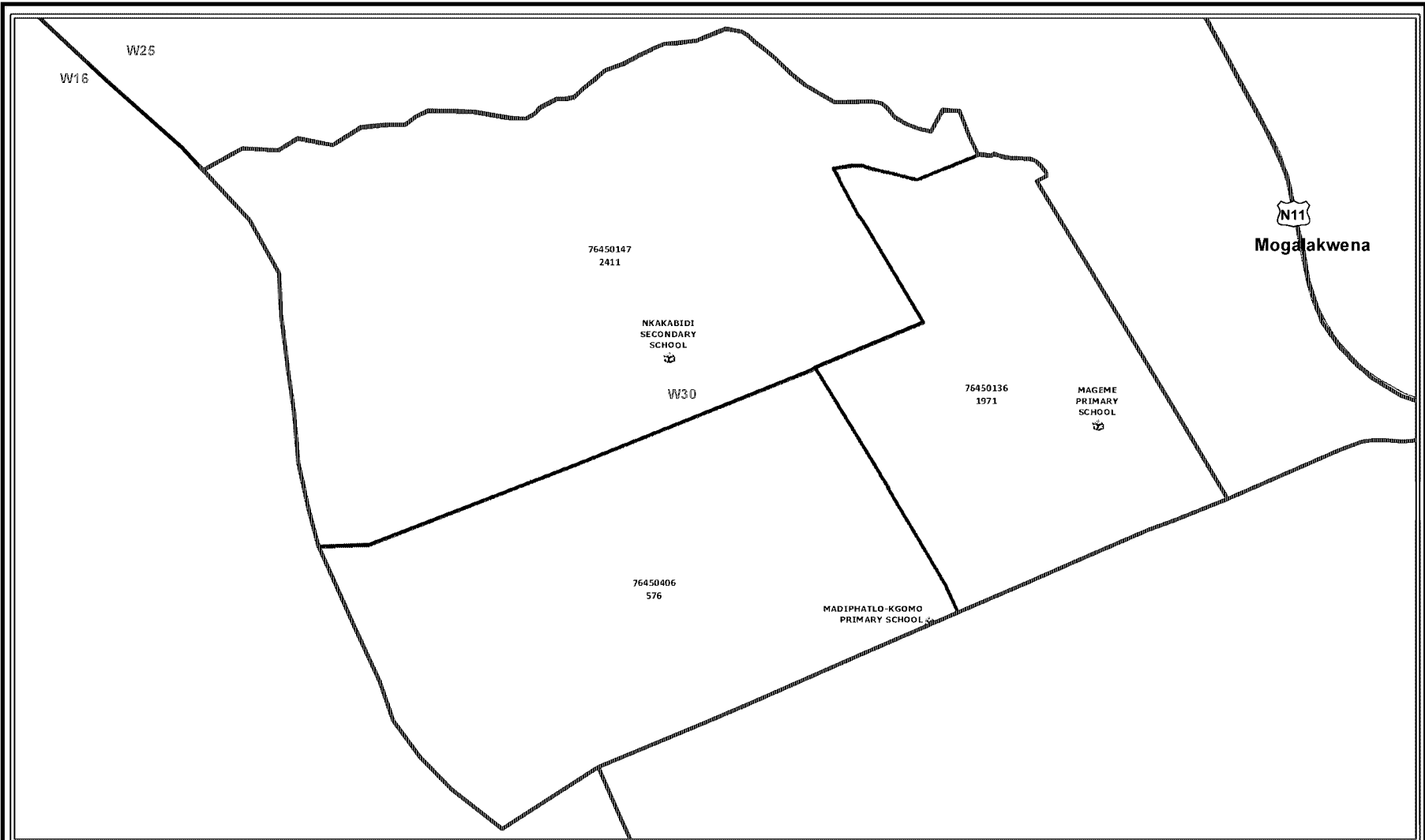
<p>Legend</p> <ul style="list-style-type: none"> Sub-Place Local Municipalities Voting Districts Voting Stations National Roads Ward Boundary 	<p>Mogalakwena Local Municipality LIM367</p> <p>Publication of the delimitation of Wards in terms of Item 5(2) of Schedule 1 to the Local Government: Municipal Structures Act, 1998 (Act No.117 of 1998)</p>	<p> NOT TO SCALE</p> <p>DATE November 2020</p> <p>WARD NUMBER 12</p>	<p>Delimitation of Wards for the 2021 Local Government Elections</p>	
--	---	--	--	--











<p>Legend</p> <ul style="list-style-type: none"> Sub-Place Local Municipalities Voting Districts Voting Stations National Roads Ward Boundary 	<p>Mogalakwena Local Municipality LIM367</p> <p>Publication of the delimitation of Wards in terms of Item 5(2) of Schedule 1 to the Local Government: Municipal Structures Act, 1998 (Act No.117 of 1998)</p>	<p> NOT TO SCALE</p> <p>DATE November 2020</p> <p>WARD NUMBER 16</p>	<p>Delimitation of Wards for the 2021 Local Government Elections</p>	<p>mdb municipal demarcation board</p>
--	---	--	---	--



<p>Legend</p> <ul style="list-style-type: none"> Sub-Place Local Municipalities Voting Districts Voting Stations National Roads Ward Boundary 	<p>Mogalakwena Local Municipality LIM367</p> <p>Publication of the delimitation of Wards in terms of Item 5(2) of Schedule 1 to the Local Government: Municipal Structures Act, 1998 (Act No.117 of 1998)</p>	<p> NOT TO SCALE</p> <p>DATE November 2020</p> <p>WARD NUMBER 25</p>	<p>Delimitation of Wards for the 2021 Local Government Elections</p>	<p>mdb municipal demarcation board</p>
--	---	--	---	--



<p>Legend</p> <ul style="list-style-type: none">  Sub-Place  Local Municipalities  Voting Districts  Voting Stations  National Roads  Ward Boundary 	<p>Mogalakwena Local Municipality LIM367</p> <p>Publication of the delimitation of Wards in terms of Item 5(2) of Schedule 1 to the Local Government: Municipal Structures Act, 1998 (Act No.117 of 1998)</p>	<p> NOT TO SCALE</p> <p>DATE November 2020</p> <p>WARD NUMBER 30</p>	<p>Delimitation of Wards for the 2021 Local Government Elections</p>	 <p>mdb municipal education board</p>
--	---	---	---	--

**MUNICIPAL DEMARCATION BOARD : DELIMITATION OF
MUNICIPAL WARDS IN TERMS OF THE LOCAL
GOVERNMENT : MUNICIPAL STRUCTURES ACT, 1998.**

Ephraim Mogale Local Municipality

LIM471

In terms of Item 5(2) of Schedule 1 to the Local Government: Municipal Structures Act, 1998 (Act No. 117 of 1998) ("the Act") the Municipal Demarcation Board has considered written objections to its determination of wards.

Wards delimited and listed in Schedule 1 have been varied by the Board.
Wards listed in Schedule 2 have been confirmed by the Board.

MR THABO MANYONI
CHAIRPERSON: MUNICIPAL DEMARCATION BOARD

SCHEDULE 1

Ward 11 comprises of a total of 3465 registered voters.

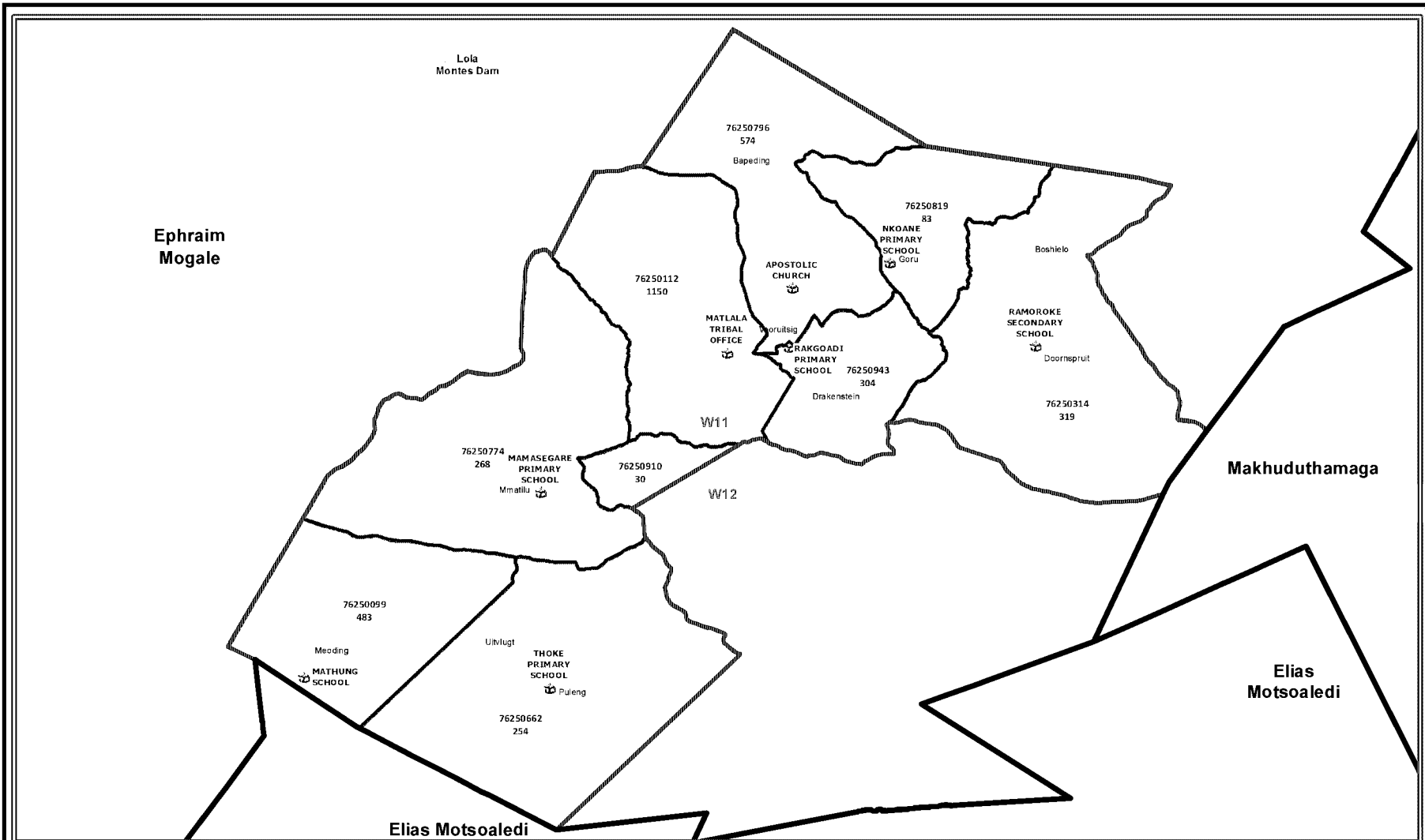
MIN VOTERS	3081	NORM	3624	MAX VOTERS	4167
-------------------	------	-------------	------	-------------------	------

VOTING DISTRICT No.	VOTING STATION NAME	NUMBER OF VOTERS	SPLIT VD
76250796	APOSTOLIC CHURCH	574	
76250774	MAMASEGARE PRIMARY SCHOOL	268	
76250819	NKOANE PRIMARY SCHOOL	83	
76250910	MAHLARE SENIOR SECONDARY SCHOOL	30	Y
76250662	THOKE PRIMARY SCHOOL	254	
76250314	RAMOROKO SECONDARY SCHOOL	319	
76250112	MATLALA TRIBAL OFFICE	1150	
76250099	MATHUNG SCHOOL	483	
76250943	RAKGOADI PRIMARY SCHOOL	304	

Ward 12 comprises of a total of 4165 registered voters.

MIN VOTERS	3081	NORM	3624	MAX VOTERS	4167
-------------------	------	-------------	------	-------------------	------

VOTING DISTRICT No.	VOTING STATION NAME	NUMBER OF VOTERS	SPLIT VD
76250910	MAHLARE SENIOR SECONDARY SCHOOL	494	Y
76250909	MOROPE MATLALA PRIMARY SCHOOL	472	
76250897	MABITSI PRIMARY SCHOOL	254	
76250808	LEKOMETSE HIGH SCHOOL	819	
76250606	NTSHOENG PRIMARY SCHOOL	1068	
76250303	MMAKGATLE PRIMARY SCHOOL	323	
76250291	NYAANE PRIMARY SCHOOL	735	




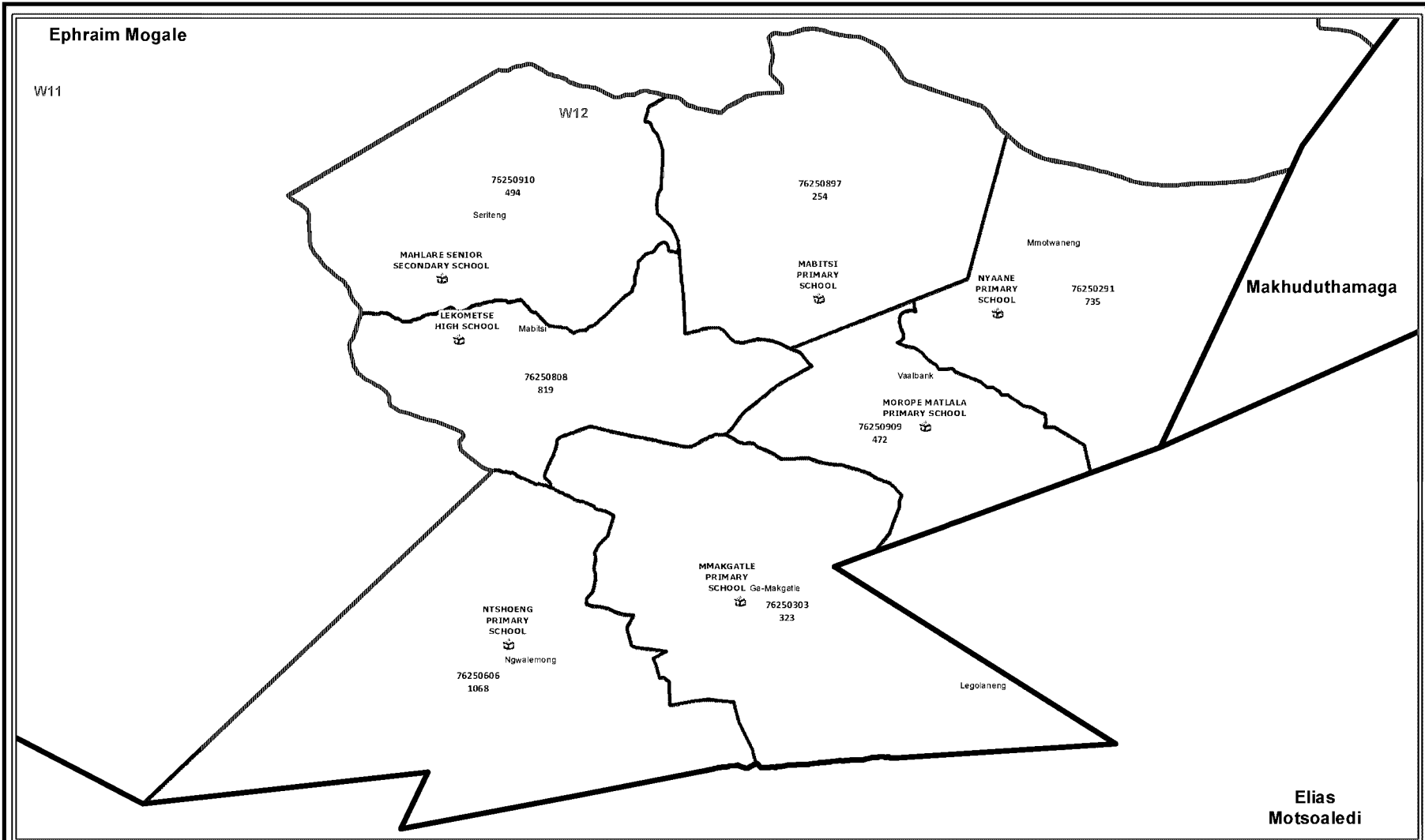
Legend	
	Sub-Place
	Local Municipalities
	Voting Districts
	Voting Stations
	National Roads
	Ward Boundary

Ephraim Mogale Local Municipality
LIM471
 Publication of the delimitation of Wards
 in terms of Item 5(2) of Schedule 1 to the
 Local Government: Municipal Structures Act, 1998
 (Act No.117 of 1998)

 NOT TO SCALE
DATE November 2020
WARD NUMBER 11

Delimitation of Wards
for the
2021
Local Government Elections






Legend	
	Sub-Place
	Local Municipalities
	Voting Districts
	Voting Stations
	National Roads
	Ward Boundary

Ephraim Mogale Local Municipality
LIM471
 Publication of the delimitation of Wards
 in terms of Item 5(2) of Schedule 1 to the
 Local Government: Municipal Structures Act, 1998
 (Act No.117 of 1998)

 NOT TO SCALE
DATE November 2020
WARD NUMBER 12

Delimitation of Wards
for the
2021
Local Government Elections



Elias
Motsoaledi

**MUNICIPAL DEMARCATION BOARD : DELIMITATION OF
MUNICIPAL WARDS IN TERMS OF THE LOCAL
GOVERNMENT : MUNICIPAL STRUCTURES ACT, 1998.**

Fetakgomo Tubatse Local Municipality

LIM476

In terms of Item 5(2) of Schedule 1 to the Local Government: Municipal Structures Act, 1998 (Act No. 117 of 1998) ("the Act") the Municipal Demarcation Board has considered written objections to its determination of wards.

Wards delimited and listed in Schedule 1 have been varied by the Board.
Wards listed in Schedule 2 have been confirmed by the Board.

MR THABO MANYONI
CHAIRPERSON: MUNICIPAL DEMARCATION BOARD

SCHEDULE 1

Ward 21 comprises of a total of 5496 registered voters.

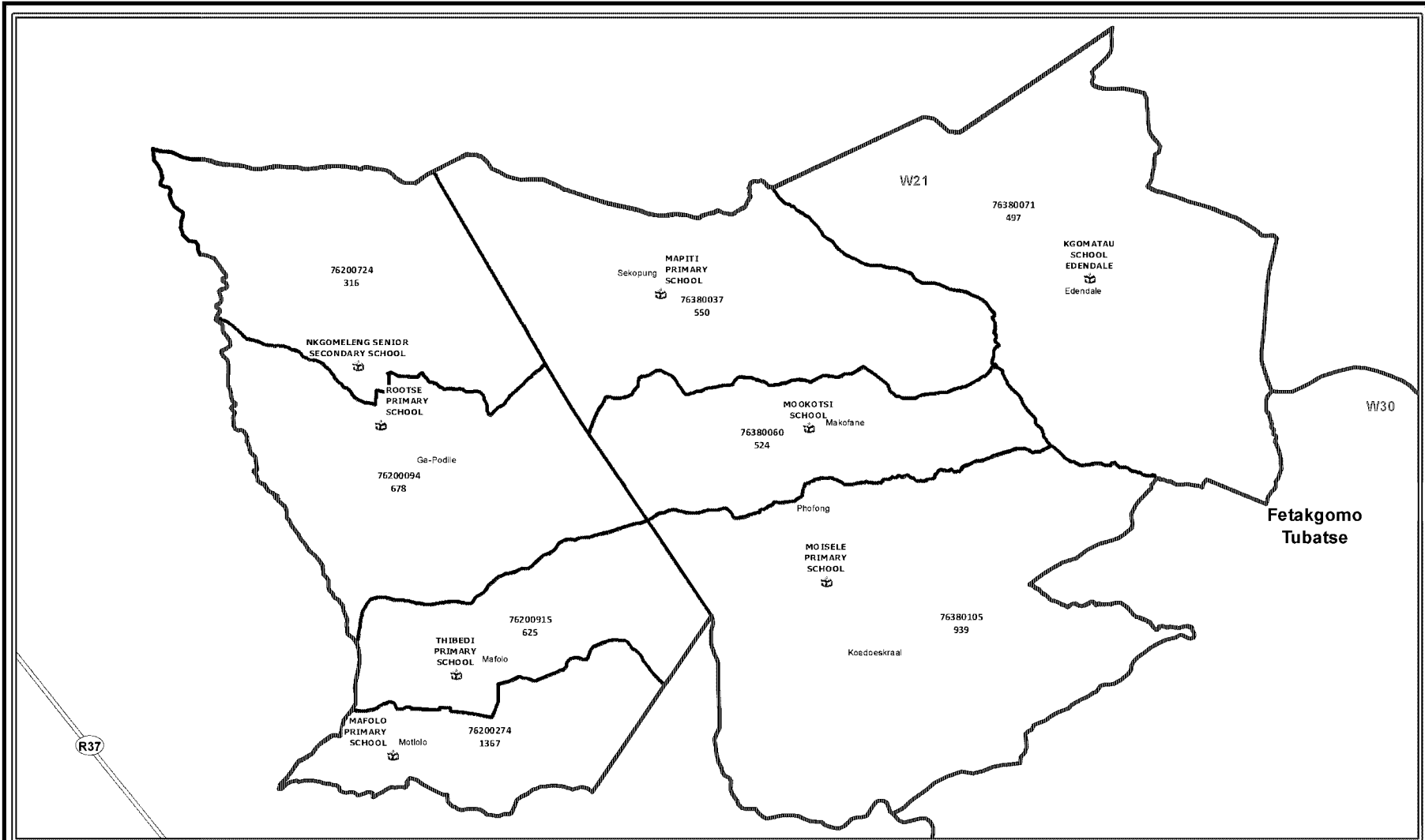
MIN VOTERS	4454	NORM	5240	MAX VOTERS	6026
-------------------	------	-------------	------	-------------------	------

VOTING DISTRICT No.	VOTING STATION NAME	NUMBER OF VOTERS	SPLIT VD
76200094	ROOTSE PRIMARY SCHOOL	678	
76200274	MAFOLO PRIMARY SCHOOL	1367	
76200724	NKGOMELENG SENIOR SECONDARY SCHOOL	316	
76200915	THIBEDI PRIMARY SCHOOL	625	
76380037	MAPITI PRIMARY SCHOOL	550	
76380060	MOOKOTSI SCHOOL	524	
76380071	KGOMATAU SCHOOL EDENDALE	497	
76380105	MOISELE PRIMARY SCHOOL	939	

Ward 30 comprises of a total of 5308 registered voters.

MIN VOTERS	4454	NORM	5240	MAX VOTERS	6026
-------------------	------	-------------	------	-------------------	------

VOTING DISTRICT No.	VOTING STATION NAME	NUMBER OF VOTERS	SPLIT VD
76380082	MOKOBOLA SCHOOL	937	
76380273	MABOCHA PRIMARY SCHOOL	1079	
76380554	KOBOTI PRIMARY SCHOOL	1626	
76380217	MOUKANGOE HIGH SCHOOL	360	Y
76380835	THABANE PRIMARY SCHOOL	569	
76380723	KWELEDI SECONDARY SCHOOL	453	
76380846	SEHLOI PRIMARY SCHOOL	284	




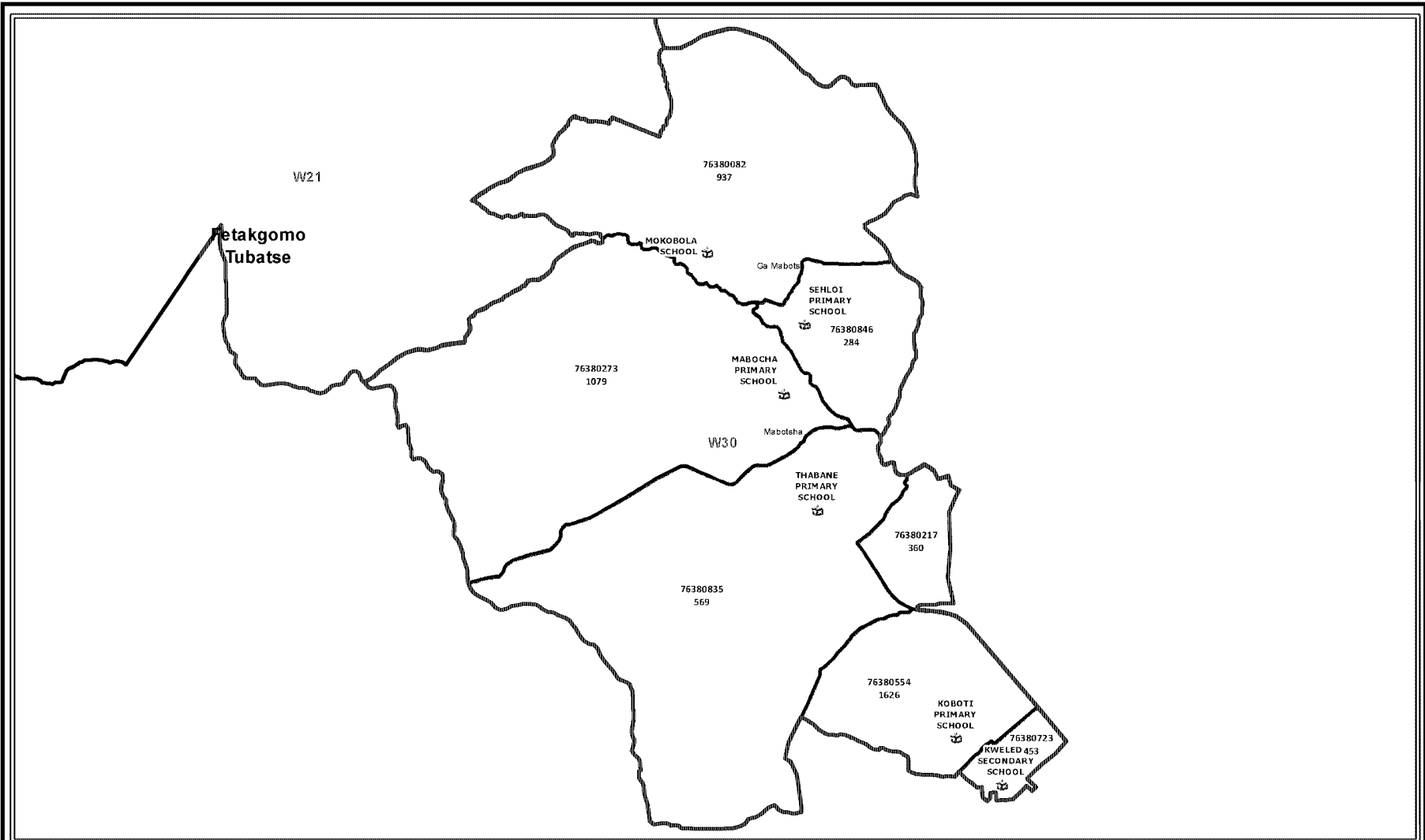
Legend	
	Sub-Place
	Local Municipalities
	Voting Districts
	Voting Stations
	National Roads
	Ward Boundary

Greater Tubatse/Fetakgomo Local Municipality
LIM476
 Publication of the delimitation of Wards
 in terms of Item 5(2) of Schedule 1 to the
 Local Government: Municipal Structures Act, 1998
 (Act No.117 of 1998)

NOT TO SCALE
DATE November 2020
WARD NUMBER 21

Delimitation of Wards
for the
2021
Local Government Elections





<p>Legend</p> <ul style="list-style-type: none"> Sub-Place Local Municipalities Voting Districts Voting Stations National Roads Ward Boundary 	<p>Greater Tubatse/Fetakgomo Local Municipality LIM476</p> <p>Publication of the delimitation of Wards in terms of Item 5(2) of Schedule 1 to the Local Government: Municipal Structures Act, 1998 (Act No.117 of 1998)</p>	<p> NOT TO SCALE</p> <p>DATE November 2020</p> <p>WARD NUMBER 30</p>	<p>Delimitation of Wards for the 2021 Local Government Elections</p>	
--	---	--	---	--

LIMPOPO PROVINCE

SCHEDULE 2

CODE	MUNICIPALITY	WARDS TO BE CONFIRMED	DATE	PROVINCIAL GAZETTE NUMBER	NOTICE NUMBER
LIM331	Greater Giyani Local Municipality	All wards	2 October 2020	3106	95
LIM332	Greater Letaba Local Municipality	All wards	2 October 2020	3106	95
LIM333	Greater Tzaneen Local Municipality	Wards not contained in Schedule 1	2 October 2020	3106	95
LIM334	Ba-Phalaborwa Local Municipality	Wards not contained in Schedule 1	2 October 2020	3106	95
LIM335	Maruleng Local Municipality	All wards	2 October 2020	3106	95
LIM341	Musina Local Municipality	All wards	2 October 2020	3106	95
LIM343	Thulamela Local Municipality	All wards	2 October 2020	3106	95
LIM344	Makhado Local Municipality	All wards	2 October 2020	3106	95
LIM345	Collins Chabane Local Municipality	Wards not contained in Schedule 1	2 October 2020	3106	95
LIM351	Blouberg Local Municipality	Wards not contained in Schedule 1	2 October 2020	3106	95
LIM353	Molemole Local Municipality	All wards	2 October 2020	3106	95
LIM354	Polokwane Local Municipality	Wards not contained in Schedule 1	2 October 2020	3106	95
LIM355	Lepele-Nkumpi Local Municipality	All wards	2 October 2020	3106	95
LIM361	Thabazimbi Local Municipality	All wards	2 October 2020	3106	95
LIM362	Lephalale Local Municipality	Wards not contained in Schedule 1	2 October 2020	3106	95
LIM366	Bela-Bela Local Municipality	All wards	2 October 2020	3106	95
LIM367	Mogalakwena Local Municipality	Wards not contained in Schedule 1	2 October 2020	3106	95
LIM368	Modimolle-Mookgophong Local Municipality	All wards	2 October 2020	3106	95
LIM471	Ephraim Mogale Local Municipality	Wards not contained in Schedule 1	2 October 2020	3106	95

CODE	MUNICIPALITY	WARDS TO BE CONFIRMED	DATE	PROVINCIAL GAZETTE NUMBER	NOTICE NUMBER
LIM472	Elias Motsoaledi Local Municipality	All wards	2 October 2020	3106	95
LIM473	Makhuduthamaga Local Municipality	All wards	2 October 2020	3106	95
LIM476	Fetakgomo Tubatse Local Municipality	Wards not contained in Schedule 1	2 October 2020	3106	95

PROVINCIAL NOTICE 123 OF 2020**NOTICE OF APPLICATION FOR THE AMENDMENT OF TOWN PLANNING SCHEME IN TERMS OF SECTION 61 OF THE POLOKWANE MUNICIPAL PLANNING BY-LAW, 2017 PORTION 1 OF ERF 431 BENDOR-POLOKWANE / PERSKEBULT AMENDMENT SCHEME 385**

We, Thomas Boy Maswanganyi and Mrs Sasovona Sarah Maswanganyi being the owners of Portion 1 of Erf 431 Bendor, Polokwane, Registration Division Limpopo Province, hereby give notice in terms of Section 95(1)(a) of the Polokwane Municipal Planning By-Law 2017, that we have applied to Polokwane Municipality in Terms of Section 61 of the Polokwane Municipal Planning By-Law for the amendment of the Town Planning Scheme known as Polokwane/Perskebult Town Planning Scheme, 2016 by the rezoning of the Portion 1 of ERF 431, Bendor Situated at 35 The Crescent Drive .

Full Particulars of the application will lie for inspection during normal office hours at the office of the Municipal Manager, Spatial Planning and Land Use Management, at Polokwane Municipality, Second Floor, West Wing, Civic Centre, Cnr of Landdros Mare and Bodenstein Street, Polokwane, 0699 for a period of 28 days from 03 December 2020.

Objections to or representations in respect of the application must be lodged with or made in writing, to the Municipal Manager, Spatial Planning and Land Use Management at the above address or at P.O.Box 111 Polokwane, 0700 within a period of 28 days from 03 December 2020.

ADDRESS OF APPLICANT-OWNER: Mr. T.B.Maswanganyi and Mrs. SS Maswanganyi, 35 The Crescent Drive, Bendor, Polokwane, 0700, Contact Number 0828278498 / 0712118230

04-11

PROVINSIALE KENNISGEWING 123 VAN 2020**KENNISGEWING VAN AANSOEK OM DIE WYSIGING VAN DORPSBEPLANNINGSKEMA INGEVOLGE AFDELING 61 VAN DIE VERORDENING IN GEMEENTE POLOKWANE Beplanning, 2017 GEDEELTE 1 VAN ERF 431 BENDOR-POLOKWANE / PERSKEBULT WYSIGINGSKEMA 385**

Ons, Thomas Boy Maswanganyi en mev Sasovona Sarah Maswanganyi, wat die eienaars is van Gedeelte 1 van Erf 431 Bendor, Polokwane, Registrasie Afdeling Limpopo Provinsie, gee hiermee kennis ingevolge Artikel 95 (1) (a) van die Polokwane Munisipale Beplanningsverordening. 2017, dat ons ingevolge artikel 61 van die Polokwane Munisipale Beplanning by die Polokwane Munisipaliteit aansoek gedoen het vir die wysiging van die Stadsbeplanningskema bekend as Polokwane / Perskebult Stadsbeplanningskema, 2016 deur die hersonering van Gedeelte 1 van ERF 431 , Bendor geleë op The Crescent Drive 35.


Volledige besonderhede van die aansoek le ter insae gedurende gewone kantoorure by die kantoor van die Munisipale Bestuurder, Ruimtelike Beplanning en Grondgebruikbestuur, te Polokwane Munisipaliteit, Tweede Vloer, West Wing, Burgersentrum, h / v Landdros Mare en Bodensteinstraat, Polokwane. , 0699 vir 'n tydperk van 28 dae vanaf 03 Desember 2020.

Besware teen of vertoe ten opsigte van die aansoek moet binne 'n tydperk van 28 dae vanaf 03 Desember 2020 skriftelik by of tot die Munisipale Bestuurder, Ruimtelike Beplanning en Landboubestuur by bovermelde adres of by Posbus 111 Polokwane, 0700 ingedien of gerig word.

ADRES VAN AANSOEKER: Mnr. TB Maswanganyi en Mev. SS Maswanganyi, The Crescent Drive 35, Bendor, Polokwane, 0700, kontaknommer 0828278498/0712118230

04-11

PROVINCIAL NOTICE 124 OF 2020



LIMPOPO

PROVINCIAL GOVERNMENT
REPUBLIC OF SOUTH AFRICA

DEPARTMENT OF
ECONOMIC DEVELOPMENT, ENVIRONMENT & TOURISM

LIMPOPO PROVINCIAL GOVERNMENT

DEPARTMENT OF ECONOMIC DEVELOPMENT, ENVIRONMENT AND TOURISM

NO. 12/6/9 DECLARATION

SEPTEMBER 2020

NATIONAL ENVIRONMENTAL MANAGEMENT: PROTECTED AREAS ACT, 2003

(ACT NO. 57 OF 2003)

DECLARATION OF ATTACHED RESPECTIVE LAND PARCELS TO BE INCLUDED INTO THE EXISTING BALULE NATURE RESERVE IN TERMS OF THE NATIONAL ENVIRONMENTAL MANAGEMENT: PROTECTED AREAS ACT, 2003(ACT NO 57 OF 2003) AMMENDMENT OF THE GAZETTE NO 3090 OF 2020.

I, Thabo Mokone, Member of the Executive Council for Economic Development Environment and Tourism, hereby declare by virtue of the power vested in me under section 23 (1) of the National Environmental Management: Protected Areas Act, 2003(Act no 57 of 2003) respective land parcels, listed in the attached schedules, as inclusion into the existing Balule Nature Reserve (Grietjie farm portions) in the Mopani District Limpopo Province.

A handwritten signature in black ink, appearing to read 'Thabo Mokone', written over a horizontal line.

Hon. Thabo Mokone, MPL

MEC: Economic Development, Environment and Tourism

DATE: 30/10/2020

FARM SCHEDULE**DESCRIPTION OF THE AREA TO BE INCLUDED IN BALULE NATURE RESERVE**

- Portion 113 of the Farm Grietjie No. 6, Registration Division KU, Province of Limpopo, measuring 15,4176 ha (fifteen comma four one seven six hectares) held under title deed number T5504/2015PTA.
- Portion 114 of the Farm Grietjie No. 6, Registration Division KU, Province of Limpopo, measuring 15,4176 ha (fifteen comma four one seven six hectares) held under title deed number T5504/2015PTA.
- Portion 115 of the Farm Grietjie No. 6, Registration Division KU, Province of Limpopo, measuring 15,4176 ha (fifteen comma four one seven six hectares) held under title deed number T5352/2010PTA.
- Portion 116 of the Farm Grietjie No. 6, Registration Division KU, Province of Limpopo, measuring 15,4176 ha (fifteen comma four one seven six hectares) held under title deed number T3000/2018.
- Portion 117 of the Farm Grietjie No. 6, Registration Division KU, Province of Limpopo, measuring 15,4176 ha (fifteen comma four one seven six hectares) held under title deed number T60108/1990PTA.
- Portion 125 of the Farm Grietjie No. 6, Registration Division KU, Province of Limpopo, measuring 21,6633 ha (twenty one comma six six three three hectares) held under title deed number T3644/2018.
- Portion 126 of the Farm Grietjie No. 6, Registration Division KU, Province of Limpopo, measuring 246,5757 ha (two hundred and forty six comma five seven five seven hectares) held under title deed number T42113/2016PTA.

LOCAL AUTHORITY NOTICES • PLAASLIKE OWERHEIDS KENNISGEWINGS**LOCAL AUTHORITY NOTICE 140 OF 2020****NOTICE FOR POLOKWANE/PERSKEBULT TOWN PLANNING SCHEME, 2016
AMENDMENT SCHEME 368**

T3 Consulting Engineers CC, being the authorised agent of Erf 7466, located at number 25 Chameleon Street, Pietersburg extension 28 (serala view), hereby give notice in terms of Section 95 of the Municipal Planning By-Law, 2017 read with section 28 of the SPLUMA, Act 16 of 2013 that we have applied to the Polokwane Municipality for the amendment of the Polokwane/Perskebult Town Planning Scheme, 2016 by rezoning of the said erf in terms of section 61 of the Polokwane Municipal Planning By-Law, 2017, from "Residential 1" to "Residential 3". Particulars of the application will lie for inspection during normal office hours at the office of the Manager: City Planning and Property Management, second Floor, West Wing, Civic Centre, Landdros Mare Street, Polokwane for a period of 28 days from **27 November 2020**. Objections to or representations in respect of the application must be lodged with or made in writing to the Manager: City Planning and property management at: P.O. Box 111, Polokwane, 0700 within a period of 28 days from the date of publication. Address of agent: T3 Consulting Engineers cc, P.O. Box 1108, Fauna Park, 0787 Cell: 082 482 7425/015 291 5301, email: eratshibvumo@gmail.com. The closing date of the advertisement is 08 January 2021.

PLAASLIKE OWERHEID KENNISGEWING 140 VAN 2020**KENNISGEWING VIR POLOKWANE / PERSKEBULT STADSBEPLANNINGSKEMA, 2016
WYSIGINGSKEMA 368**

T3 Consulting Engineers CC, synde die gemagtigde agent van Erf 7466, geleë te Chameleonstraat 25, Pietersburg-uitbreiding 28 (serala-aansig), gee hiermee kennis ingevolge Artikel 95 van die Verordening op Munisipale Beplanning, 2017 gelees met artikel 28 die SPLUMA, Wet 16 van 2013 dat ons by die Polokwane Munisipaliteit aansoek gedoen het vir die wysiging van die Polokwane / Perskebult Stadsbeplanningskema, 2016 deur die hersonering van die genoemde erf ingevolge artikel 61 van die Polokwane Munisipale Beplanningswet, 2017, van "Residensieel 1" na "Residensieel 3". Besonderhede van die aansoek le ter insae gedurende gewone kantoorure by die kantoor van die Bestuurder: Stadsbeplanning en Eiendomsbestuur, tweede vloer, West Wing, Burgersentrum, Landdros Marestraat, Polokwane, vir 'n tydperk van 28 dae vanaf **27 November 2020**. Besware teen of vertoe ten opsigte van die aansoek moet binne 'n tydperk van 28 dae vanaf die datum van publikasie skriftelik by die Bestuurder: Stadsbeplanning en eiendomsbestuur by: Posbus 111, Polokwane, 0700, ingedien of gerig word. Adres van agent: T3 Consulting Engineers cc, Posbus 1108, Fauna Park, 0787 Sel: 082 482 7425/015 291 5301, e-pos: eratshibvumo@gmail.com. Die sluitingsdatum van die advertensie is 08 Januarie 2020.

27-4

LOCAL AUTHORITY NOTICE 141 OF 2020**NOTICE FOR POLOKWANE/PERSKEBULT TOWN PLANNING SCHEME, 2016
AMENDMENT SCHEME 368**

T3 Consulting Engineers CC, being the authorised agent of Erf 7466, located at number 25 Chameleon Street, Pietersburg extension 28 (serala view), hereby give notice in terms of Section 95 of the Municipal Planning By-Law, 2017 read with section 28 of the SPLUMA, Act 16 of 2013 that we have applied to the Polokwane Municipality for the amendment of the Polokwane/Perskebult Town Planning Scheme, 2016 by rezoning of the said erf in terms of section 61 of the Polokwane Municipal Planning By-Law, 2017, from "Residential 1" to "Residential 3". Particulars of the application will lie for inspection during normal office hours at the office of the Manager: City Planning and Property Management, second Floor, West Wing, Civic Centre, Landdros Mare Street, Polokwane for a period of 28 days from **27 November 2020**. Objections to or representations in respect of the application must be lodged with or made in writing to the Manager: City Planning and property management at: P.O. Box 111, Polokwane, 0700 within a period of 28 days from the date of publication. Address of agent: T3 Consulting Engineers cc, P.O. Box 1108, Fauna Park, 0787 Cell: 082 482 7425/015 291 5301, email: eratshibvumo@gmail.com. The closing date of the advertisement is 08 January 2021.

27-04

PLAASLIKE OWERHEID KENNISGEWING 141 VAN 2020**KENNISGEWING VIR POLOKWANE / PERSKEBULT STADSBEPLANNINGSKEMA, 2016
WYSIGINGSKEMA 368**

T3 Consulting Engineers CC, synde die gemagtigde agent van Erf 7466, geleë te Chameleonstraat 25, Pietersburg-uitbreiding 28 (serala-aansig), gee hiermee kennis ingevolge Artikel 95 van die Verordening op Munisipale Beplanning, 2017 gelees met artikel 28 die SPLUMA, Wet 16 van 2013 dat ons by die Polokwane Munisipaliteit aansoek gedoen het vir die wysiging van die Polokwane / Perskebult Stadsbeplanningskema, 2016 deur die hersonering van die genoemde erf ingevolge artikel 61 van die Polokwane Munisipale Beplanningswet, 2017, van "Residensieel 1" na "Residensieel 3". Besonderhede van die aansoek le ter insae gedurende gewone kantoorure by die kantoor van die Bestuurder: Stadsbeplanning en Eiendomsbestuur, tweede vloer, West Wing, Burgersentrum, Landdros Marestraat, Polokwane, vir 'n tydperk van 28 dae vanaf **27 November 2020**. Besware teen of vertoe ten opsigte van die aansoek moet binne 'n tydperk van 28 dae vanaf die datum van publikasie skriftelik by die Bestuurder: Stadsbeplanning en eiendomsbestuur by: Posbus 111, Polokwane, 0700, ingedien of gerig word. Adres van agent: T3 Consulting Engineers cc, Posbus 1108, Fauna Park, 0787 Sel: 082 482 7425/015 291 5301, e-pos: eratshibvumo@gmail.com. Die sluitingsdatum van die advertensie is 08 Januarie 2020.

27-4

LOCAL AUTHORITY NOTICE 143 OF 2020**AMENDMENT OF LAND USE SCHEME OR REZONING IN TERMS OF SECTION 54(1) AND REMOVAL OF RESTRICTIVE CONDITIONS IN TERMS OF SECTION 55(2) OF THE LEPHALALE MUNICIPAL SPATIAL PLANNING AND LAND USE MANAGEMENT BY-LAW, 2017****AMENDMENT SCHEME NUMBER: 46**

Notice is hereby given that I, **Dries de Ridder** Town and Regional Planner, being the authorised agent of the owner of **Erf 1883 Ellisras Extension 16 Township**, in terms of Section 54(1) and Section 55(2) of the Lephale Municipal Spatial Planning and Land Use Management By-Law, 2017 have applied for the amendment of the Lephale Land Use Scheme, 2017, by the rezoning of the property described above, situated at 19 Stamvrug Crescent, Onverwacht from **Residential 1, one dwelling unit per erf to Residential 2, one dwelling unit per 250m² and the removal of restrictive conditions A. 16 to 18 in Title Deed T36674/1997**. Particulars relating to the application will lie for inspection during normal office hours at the office of the Executive Manager, Development Planning Directorate, Lephale Civic Centre, Cnr Joe Slovo and Douwater Road, Onverwacht, for a period of 30 days from **27 November 2020**. Objections to or representations in respect of the application must be lodged with or made in writing to the Municipal Manager, Lephale Municipality, Private Bag X136, Lephale, 0555, within a period of 30 days from **27 November 2020**. Postal address of applicant: Dries de Ridder Town and Regional Planner, 5A Herman Street, Ellisras, 0555. PO Box 5635, Onverwacht, 0557. Telephone Number: 014 763 4184. **Dates of the notices: 27 November and 4 December 2020**

27-4

PLAASLIKE OWERHEID KENNISGEWING 143 VAN 2020**WYSIGING VAN GRONDGEBRUIKSKEMA OF HERSONERING IN TERME VAN ARTIKEL 54(1) EN OPHEFFING VAN BEPERKENDE VOORWAARDES IN TERME VAN ARTIKEL 55(2) VAN DIE LEPHALALE MUNISIPALE RUIMTELIKE BEPLANNING EN GRONDGEBRUIKBESTUUR VERORDENING, 2017****WYSIGINGSKEMA NOMMER: 46**

Kennis geskied hiermee dat ek, **Dries de Ridder** Stads- en Streeksbeplanner, synde die gemagtigde agent van die eienaar van **Erf 1883 Ellisras Uitbreiding 16 Dorpsgebied**, ingevolge Artikel 54(1) en Artikel 55(2) van die Lephale Munisipale Ruimtelike Beplanning en Grondgebruikbestuur Verordening, 2017, aansoek gedoen het vir die wysiging van die Lephale Grondgebruikskema, 2017, deur die hersonering van die bogenoemde eiendom, geleë te Stamvruksingel 19, Onverwacht van **Residensieel 1, een wooneenheid per erf na Residensieel 2, een wooneenheid per 250m² en die opheffing van beperkende voorwaardes A. 16 tot 18 in die Akte van Transport T36674/1997**. Besonderhede aangaande hierdie aansoek lê ter insae gedurende normale kantoorure by die kantoor van die Uitvoerende Bestuurder, Direktoraat Ontwikkeling Beplanning, Lephale Burgersentrum, h/v Joe Slovo en Douwaterstraat, Onverwacht, vir 'n periode van 30 dae vanaf **27 November 2020**. Besware teen of voorleggings ten opsigte van die aansoek moet geopper word by of op skrif gestel en gerig word aan die Munisipale Bestuurder, Lephale Munisipaliteit, Privaatsak X136, Lephale, 0555, binne 'n periode van 30 dae vanaf **27 November 2020**. Posadres van aansoeker: Dries de Ridder Stads- en Streeksbeplanner, Herman Straat 5A, Ellisras, 0555. Posbus 5635, Onverwacht, 0557. Telefoon Nommer: 014 763 4184. **Datums van plasinge: 27 November en 4 Desember 2020**

27-4

LOCAL AUTHORITY NOTICE 145 OF 2020**POLOKWANE LOCAL MUNICIPALITY
POLOKWANE/PERSKEBULT AMENDMENT SCHEME 383 AND 384**

We T3 Consulting Engineers cc, being the agent of the owner of property hereby give notice in terms of section 95(1)(a) of the Polokwane Municipal Planning By-law, 2017, that we have applied to Polokwane Municipality for the amendment of the Polokwane/Perskebult Town planning Scheme, 2016 by rezoning of the below properties from Residential 1 to Residential 3 in terms of section 61 and section 73 of the Polokwane Municipal Planning By-law, 2017, read with Clause 32 for a special consent to increasing the density from 44 Dwelling Units/ha up to 73 dwelling for purpose of developing dwelling units/town houses for the following properties:

- remaining extent of Erf 278 Registration Division LS, Limpopo Province (located at 47 Pietersburg street) **Amendment scheme 384**
- Erf 1093 Pietersburg extension 4 Registration Division LS, Limpopo Province (located at 116 Plein Street Doornkraal street) **Amendment scheme 383.**

Any objection(s) and/or comment(s), including the grounds for such objection(s) and/or comment(s) with full contact details, shall be lodged with, or made in writing to: Manager: City Planning and Property Management, PO Box 111, Polokwane, 0700 from 04 December 2020 until 03 Februarie 2021.

Full particulars and plans may be inspected during normal office hours at the Municipal offices as set out below, for a period of 28 days from the date of first publication of the notice in the Provincial Gazette and Capricorn Voice newspaper. Address of agent: T3 Consulting Engineers cc, P.O. Box 1108, Fauna Park, 0787 Cell: 082 482 7425/015 291 5301, email: eratshibvumo@gmail.com. The closing date of the advertisement is 03 February 2021.

4-11

PLAASLIKE OWERHEID KENNISGEWING 145 VAN 2020**POLOKWANE PLAASLIKE GEMEENTE
KENNISGEWING VIR DIE POLOKWANE / PERSKEBULT - WYSIGINGSKEMA 383 EN 384**

Ons T3 Consulting Engineers cc, synde die agent van die eienaar van eiendom, gee hierdeur ingevolge artikel 95 (1) (a) van die Polokwane Munisipale Beplanning, 2017, kennis dat ons by die Polokwane Munisipaliteit aansoek gedoen het vir die wysiging van die Polokwane / Perskebult Stadsbeplanningskema, 2016 deur die hersonering van onderstaande eiendomme vanaf Residensieel 1 na Residensieel 3 ingevolge artikel 61 en artikel 73 van die Polokwane-verordening vir munisipale beplanning, 2017, saamgelees met Klousule 32 vir 'n spesiale toestemming tot verhoging die digtheid van 44 wooneenhede / ha tot 73 wonings vir die ontwikkeling van wooneenhede / meenthuise vir die volgende eiendomme:

- oorblywende deel van Erf 278 Registrasie Afdeling LS, Limpopo Provinsie (geleë te Pietersburgstraat 47) Wysigingskema 384
- Erf 1093 Pietersburg uitbreiding 4 Registrasie Afdeling LS, Limpopo Provinsie (geleë te Pleinstraat 116 Doornkraal straat) Wysigingskema 383.

Enige beswaar (s) en / of kommentaar (s), insluitend die gronde vir sodanige beswaar (s) en / of kommentaar (s) met volledige kontakbesonderhede, moet skriftelik by of tot die Bestuurder: Stadsbeplanning en: Eiendomsbestuur, Posbus 111, Polokwane, 0700 vanaf 04 Desember 2020 tot 03 Februarie 2021.

Volledige besonderhede en planne kan gedurende gewone kantoorure by die Munisipale kantore, soos hieronder uiteengesit, besigtig word vir 'n periode van 28 dae vanaf die datum van eerste publikasie van die kennisgewing in die koerant Provinsiale Koerant en Capricorn Voice. Adres van agent: T3 Consulting Engineers cc, P.O. Box 1108, Fauna Park, 0787 Cell: 082 482 7425/015 291 5301, email: eratshibvumo@gmail.com. Die sluitingsdatum van die advertensie is 03 Februarie 2021.

4-11