



THE PROVINCE OF MPUMALANGA
DIE PROVINSIE MPUMALANGA

Provincial Gazette Extraordinary
Buitengewone Provinsiale Koerant

(Registered as a newspaper) • (As 'n nuusblad geregistreer)

Vol. 14

NELSPRUIT, 19 SEPTEMBER 2007

No. 1467

CONTENTS • INHOUD

<i>No.</i>		<i>Page No.</i>	<i>Gazette No.</i>
PROVINCIAL NOTICE			
2	Roads Ordinance (22/1957): Declaration of Public Provincial Road P166-2: Mbombela District	3	1467
PROVINSIALE KENNISGEWING			
2	Padordonnansie (22/1957): Verklaring van Openbare Provinsiale Pad P166-2: Mbombela District	5	1467

PROVINCIAL NOTICE

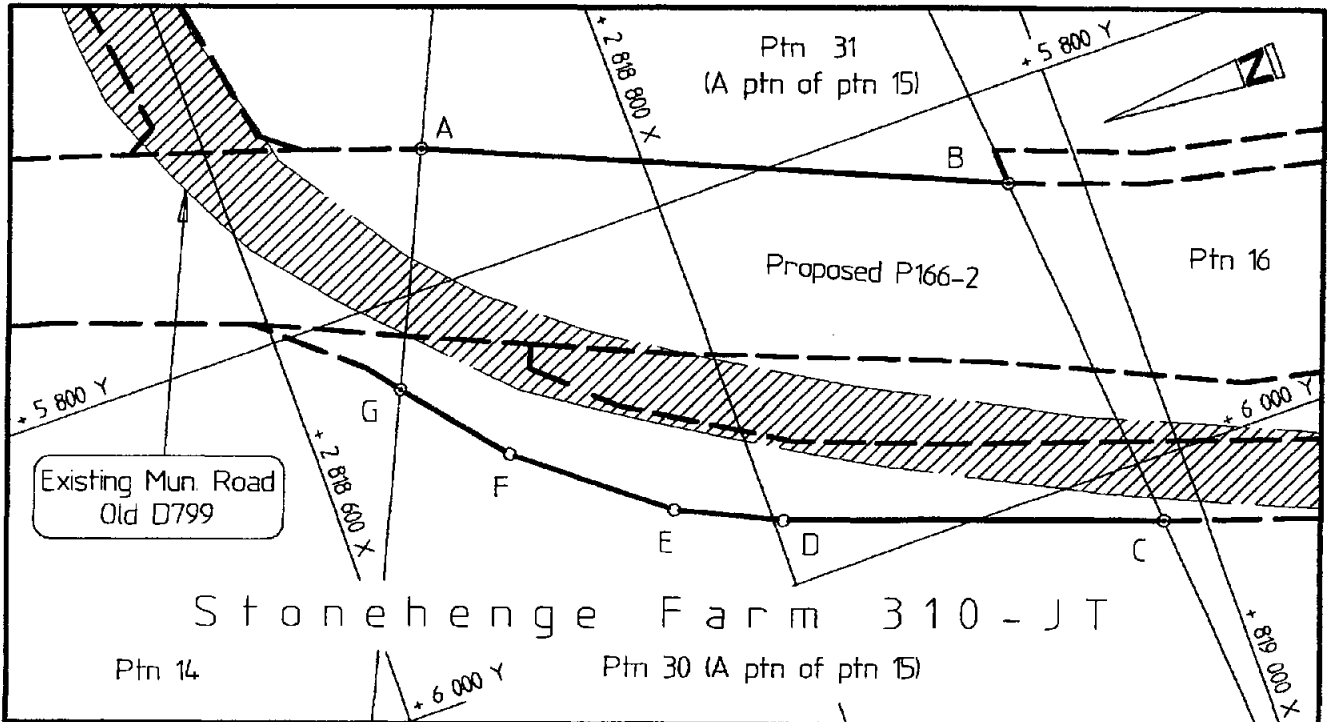
No. 2**19 September 2007****DECLARATION OF PUBLIC PROVINCIAL ROAD P166-2: MBOMBELA DISTRICT**


In terms of the provisions of sections 3 and 5 of the Roads Ordinance, 1957 (Ordinance No. 22 of 1957) the Member of the Executive Council responsible for Roads: Mpumalanga, hereby declares that a Public Provincial Road, P166-2, with varying widths, the general direction and situation of which is shown on the appended sketch plan with appropriate coordinates of the boundary beacons exists over the properties as indicated on the said sketch plan.

In terms of the provisions of sub-sections (2) and (3) of section 5A of the said Ordinance it is hereby declared that boundary beacons of the said provincial road will be as indicated in the sketch plan.

APPROVAL : 27 February 2007

REFERENCE : F10/10/4/1/3-P166-2



EXISTING ROAD  BESTAANDE PAD

DIE FIGUUR : A, B, C, D, E, F EN G STEL VOOR PROVINSIALE PAD P166-2 SOOS BEDOEL BY AFKONDIGING VAN HIERDIE PADREELING EN IN DETAIL GETOON OP PLAN PRS 76/28/2 Lyn

THE FIGURE : A, B, C, D, E, F AND G REPRESENTS PROVINCIAL ROAD P166-2 AS INTENDED BY PUBLICATION OF THIS ROAD ADJUSTMENT AND DEPICTED IN DETAIL ON PLAN PRS 76/28/2 Lyn

KOORDINAATLYS / CO-ORDINATE LIST Lo 31

0,000 Y KONSTANTE / CONSTANT +2 800 000,000 X

A	+ 5 734,860	+ 18 700,790	E	+ 5 950,000	+ 18 757,500
B	+ 5 850,530	+ 18 966,610	F	+ 5 896,000	+ 18 690,000
C	+ 6 032,950	+ 18 981,180	G	+ 5 846,690	+ 18 649,570
D	+ 5 973,000	+ 18 802,500			

GOEDGEKEUR
APPROVED 2007-02-27

LEER NR.
FILE NO. F 10/10/4/1/3-P166-2

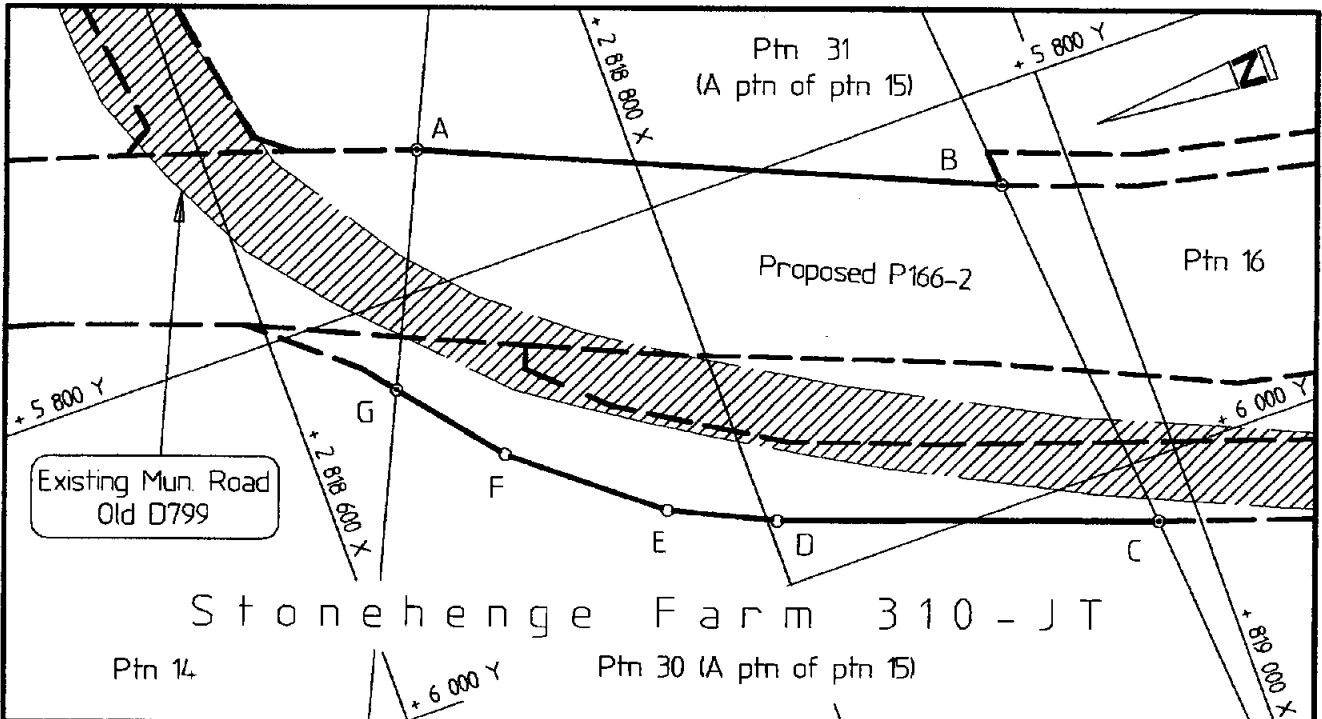
No. 2**19 September 2007****VERKLARING VAN OPENBARE PROVINSIALE PAD P166-2: MBOMBELA DISTRIK**

Ingevolge die bepalings van artikels 3 en 5 van die Padordonnansie, 1957 (Ordonnansie No. 22 van 1957) verkaar die Lid van die Uitvoerende Raad verantwoordelik vir Paaie: Mpumalanga, hierby dat 'n Openbare Provinsiale Pad, P166-2, met wisselende breedtes, waarvan die algemene rigting en ligging op bygaande sketsplan met toepaslike koördinate van grensbakens aangedui word bestaan oor die eiendom soos aangetoon op die gemelde sketsplan.

Ooreenkomstig die bepalings van subartikels (2) en (3) van artikel 5A van voormelde Ordonnansie word hierby verklaar dat grensbakens van die vermelde openbare provinsiale pad is soos aangetoon op meegaande sketsplan.

GOEDKEURING : 27 Februarie 2007

VERWYSING : F10/10/4/1/3-P166-2



EXISTING ROAD  BESTAANDE PAD

DIE FIGUUR : A, B, C, D, E, F EN G STEL VOOR PROVINSIALE PAD P166-2 SOOS BEDOEL BY AFKONDIGING VAN HIERDIE PADREELING EN IN DETAIL GETOON OP PLAN PRS 76/28/2 Lyn

THE FIGURE : A, B, C, D, E, F AND G REPRESENTS PROVINCIAL ROAD P166-2 AS INTENDED BY PUBLICATION OF THIS ROAD ADJUSTMENT AND DEPICTED IN DETAIL ON PLAN PRS 76/28/2 Lyn

KOORDINAATLYS / CO-ORDINATE LIST Lo 31
 0,000 Y KONSTANTE / CONSTANT +2 800 000,000 X

A	+ 5 734,860	+ 18 700,790	E	+ 5 950,000	+ 18 757,500
B	+ 5 850,530	+ 18 966,610	F	+ 5 896,000	+ 18 690,000
C	+ 6 032,950	+ 18 981,180	G	+ 5 846,690	+ 18 649,570
D	+ 5 973,000	+ 18 802,500			

GOEDGEKEUR
 APPROVED 2007-02-27

LEER NR.
 FILE NO. F 10/10/4/1/3-P166-2