

THE PROVINCE OF MPUMALANGA  
DIE PROVINSIE MPUMALANGA

**Provincial Gazette Extraordinary**  
**Buitengewone Provinsiale Koerant**

*(Registered as a newspaper) • (As 'n nuusblad geregistreer)*

**Vol. 17**

**NELSPRUIT, 12 APRIL 2010**

**No. 1780**

**IMPORTANT NOTICE**

The Government Printing Works will not be held responsible for faxed documents not received due to errors on the fax machine or faxes received which are unclear or incomplete. Please be advised that an "OK" slip, received from a fax machine, will not be accepted as proof that documents were received by the GPW for printing. If documents are faxed to the GPW it will be the sender's responsibility to phone and confirm that the documents were received in good order.

Furthermore the Government Printing Works will also not be held responsible for cancellations and amendments which have not been done on original documents received from clients.

---

**CONTENTS • INHOUD**

<i>No.</i>		<i>Page No.</i>	<i>Gazette No.</i>
<b>GENERAL NOTICE • ALGEMENE KENNISGEWING</b>			
72	Local Government: Municipal Structures Act (117/1998): Municipal Demarcation Board: Delimitation of municipal wards: Albert Luthuli Local Municipality (MP301).....	3	1780
72	Wet op Plaaslike Regering: Munisipale Strukture (117/1998): Munisipale Afbakeningsraad: Afbakening van munisipale wyke: Albert Luthuli Plaaslike Munisipaliteit (MP301).....	9	1780

---

## GENERAL NOTICE ALGEMENE KENNISGEWING

### NOTICE 72 OF 2010

#### MUNICIPAL DEMARCATION BOARD DELIMITATION OF MUNICIPAL WARDS IN TERMS OF THE LOCAL GOVERNMENT: MUNICIPAL STRUCTURES ACT, 1998

#### **Municipality : Albert Luthuli Local Municipality (MP301)**

In terms of Item 5(1) of Schedule 1 to the Local Government: Municipal Structures Act, 1998 (Act No. 117 of 1998) ("the Act") the Municipal Demarcation Board hereby publishes its delimitation of wards for the above-mentioned municipality. Particulars of the delimitation are listed in the Schedule.

In terms of Item 5(2) of Schedule 1 to the Act, any person aggrieved by a delimitation may, within 14 days of publication of this notice, submit objections in writing to:

The Municipal Demarcation Board  
Private Bag X28

**Hatfield**

0028

Fax: 012-3422480

E-mail: [robert@demarcation.org.za](mailto:robert@demarcation.org.za)

The attached form MDB5 must please be used to object. The form is also available on [www.demarcation.org.za](http://www.demarcation.org.za)

**LANDIWE MAHLANGU**

**CHAIRPERSON: MDB**

### SCHEDULE

In terms of Section 18(3) of the Local Government: Municipal Structures Act, 1998 (Act 117 of 1998) the MEC responsible for local government has determined that the municipal council consists of 49 councillors.

After having consulted the Independent Electoral Commission, The Municipal Demarcation Board has delimited the municipality into 25 wards in terms of Schedule 1 to the Act.

The number of registered voters in each ward does not vary by more than fifteen percent from the norm. The norm was determined by dividing the total number of voters on the municipal segment of the national common voters roll, namely 81994 voters on 12 February 2009, by the number of wards in the municipality.

An overview map of the boundary of the municipality, with the boundaries of the wards within the municipal boundary, and a map of each ward are attached. In case of a discrepancy between a map and this schedule, the map will prevail.

The ward numbers, the voting districts and voting stations in each ward, and the number of voters are as follows:

**WARD 1 comprises of a total of 3490 registered voters**

Voting District	Voting Station	Number of Voters
54220148	NDLELA TRIBAL AUTHORITY OFFICES	1684
54220205	SOKO COMBINED SCHOOL	475
54220216	METHULA HIGH SCHOOL	730
54410206	ENKHANINI SECONDARY SCHOOL	601

**WARD 2 comprises of a total of 3664 registered voters**

Voting District	Voting Station	Number of Voters
54220069	REV SA NKOSI HIGH SCHOOL	1829
54220137	ZITHOBE PRIMARY SCHOOL	927
54220283	LINDZALOKUHLE PRIMARY SCHOOL	908

**WARD 3 comprises of a total of 3726 registered voters**

Voting District	Voting Station	Number of Voters
54220025	FERNIE A COMMUNITY HALL	1727
54220036	HLALANI PRIMARY SCHOOL	929
54220171	KHUPHUKANI PRIMARY SCHOOL	602
54220182	NTOKOZO PRIMARY SCHOOL	266
54220294	PHAMBILI SECONDARY SCHOOL	202

**WARD 4 comprises of a total of 3583 registered voters**

Voting District	Voting Station	Number of Voters
54220014	ROMAN CATHOLIC CHURCH HALL	2161
54220249	ST JOHN APOSTOLIC FAITH MISSION CHURCH	1181
54220261	IHLOBANE PRIMARY SCHOOL	241

**WARD 5 comprises of a total of 3383 registered voters**

Voting District	Voting Station	Number of Voters
54210181	MTHEMBU STORE	207
54220058	HLONIPHANI PRIMARY SCHOOL	1127
54220126	EKUPHAKAMENI PRIMARY SCHOOL	2049

**WARD 6 comprises of a total of 2827 registered voters**

Voting District	Voting Station	Number of Voters
54210169	HOLEKA SECONDARY SCHOOL	426
54220070	LUSUSHWANA HIGH SCHOOL	693
54220159	MADIANGAMPISI TRIBAL OFFICES	1298
54220227	EMFUMBENI COMMUNITY OFFICE	410

**WARD 7 comprises of a total of 2846 registered voters**

Voting District	Voting Station	Number of Voters
54220081	MP MAGAGULA SECONDARY SCHOOL	857
54220092 (Portion)	TISITENI SENIOR PHASE SCHOOL	1648
54220250	KHANYA PRIMARY SCHOOL	341

**WARD 8 comprises of a total of 3127 registered voters**

Voting District	Voting Station	Number of Voters
54210057	MLONDOZI PRIMARY SCHOOL	1375
54210068	NTABANHLE PRIMARY SCHOOL	893
54210170	MASAKHANE PRIMARY SCHOOL	859

**WARD 9 comprises of a total of 3704 registered voters**

Voting District	Voting Station	Number of Voters
54220047	PHUMJULANI PRIMARY SCHOOL	1183
54220092 (Portion)	TISITENI SENIOR PHASE SCHOOL	1000
54220160	PHUMELELE PRIMARY SCHOOL	857
54220238	NTABABOMVU PRIMARY SCHOOL	391
54220272	BHEKOKUHLE PRIMARY SCHOOL	273

**WARD 10 comprises of a total of 3486 registered voters**

Voting District	Voting Station	Number of Voters
54210013	DIEPGEZET PRIMARY SCHOOL	1763
54210114 (Portion)	LAMAGADLELA PRIMARY SCHOOL	1074
54210248	VUKA PRIMARY SCHOOL	649

**WARD 11 comprises of a total of 2884 registered voters**

Voting District	Voting Station	Number of Voters
54220104	SIYABONGA HIGH SCHOOL	1277
54220115	TSA TSELANI PRIMARY SCHOOL	1607

**WARD 12 comprises of a total of 3383 registered voters**

Voting District	Voting Station	Number of Voters
54200023	NGONINI PRIMARY SCHOOL	377
54200034	EKULINDENI COMMUNITY HALL	2314
54200045	HAMBANATSI PRIMARY SCHOOL	626
54200056	ENTSABENI PRIMARY SCHOOL	66

**WARD 13 comprises of a total of 2871 registered voters**

Voting District	Voting Station	Number of Voters
54120125	MAKHOSONKE PRIMARY SCHOOL	1887
54120136 (Portion)	KHUZULWANDLE SECONDARY SCHOOL	100
54120215	NANANA SPORT GROUND (TJAKASTAD)	884

**WARD 14 comprises of a total of 3605 registered voters**

Voting District	Voting Station	Number of Voters
54210035 (Portion)	HLABANGAMEHLO SECONDARY SCHOOL	773
54210080	ELUKWATINI COMMUNITY HALL	1986
54210237	JULIUS MKHONTO OPEN SPACE	846

**WARD 15 comprises of a total of 2636 registered voters**

Voting District	Voting Station	Number of Voters
54160017 (Portion)	CAROLINA TOWN HALL	1359
54160040	ZINIKELANI HIGH SCHOOL	1277

**WARD 16 comprises of a total of 3530 registered voters**

Voting District	Voting Station	Number of Voters
54210024	SISUKUMILE SECONDARY SCHOOL	1360
54210035 (Portion)	HLABANGAMEHLO SECONDARY SCHOOL	774
54210215	BELVEDER OPEN SPACE	111
54210259	CHRISTIAN CATHOLIC CHURCH	833
54410149	THE BROOK PRIMARY SCHOOL	299
54410228	MILLIKEN PRIMARY SCHOOL	153

**WARD 17 comprises of a total of 3012 registered voters**

Voting District	Voting Station	Number of Voters
54120046	BADPLAAS MUNICIPAL OFFICES	1986
54120080	SUNDUZA COMBINED SCHOOL	1026

**WARD 18 comprises of a total of 3407 registered voters**

Voting District	Voting Station	Number of Voters
54120024	MHOJA PRIMARY SCHOOL	459
54120103	MAQHAWUZELA INTERMEDIATE SCHOOL	889
54120114	EKUKHANYENI PRIMARY SCHOOL	690
54120181	UMBHEJEKA PRIMARY SCHOOL	257
54120192	INSIKA HIGH SCHOOL	1112

**WARD 19 comprises of a total of 3198 registered voters**

Voting District	Voting Station	Number of Voters
54200012	STEYNSDORP COMMUNITY HALL	617
54200067	LUBHAQA PRIMARY SCHOOL	144
54210046	FATHER CHARLES PRIMARY SCHOOL	2005
54210125	NKABA PRIMARY SCHOOL	432

**WARD 20 comprises of a total of 3215 registered voters**

Voting District	Voting Station	Number of Voters
54210103	DLOMODLOMO SECONDARY SCHOOL	2392
54210226	EMSENTI PRIMARY SCHOOL	823

**WARD 21 comprises of a total of 3343 registered voters**

Voting District	Voting Station	Number of Voters
54160017 (Portion)	CAROLINA TOWN HALL	1179
54160051	SOBHUZA PRIMARY SCHOOL	425
54390012	NOOITGEDACHT DAM	187
54390023	BAADJIESBULT COMBINED SCHOOL	322
54390034	SIPHAKAMILE COMBINED SCHOOL	472
54390045	TIIOKOZANI COMBINED SCHOOL	324
54390056	KRANSpan SCHOOL	203
54410015	WELGEMEEND HIGHER PRIMARY SCHOOL	231

**WARD 22 comprises of a total of 1548 registered voters**

Voting District	Voting Station	Number of Voters
54160039	EZENZELENI PRIMARY SCHOOL	1548

**WARD 23 comprises of a total of 2792 registered voters**

Voting District	Voting Station	Number of Voters
54120013	PHOPHENYANE PRIMARY SCHOOL	72
54120035	DIYANE PRIMARY SCHOOL	309
54120057	INYATHANA PRIMARY SCHOOL	195
54120068	ENGELSEDRRAAI COMBINED SCHOOL	448
54120091	VRIESLAND PRIMARY SCHOOL	417
54120136 (Portion)	KHUZULWANDLE SECONDARY SCHOOL	541
54120147	MONDI FOREST COMMUNITY HALL	242
54120226	ENGABEZWENI SECONDARY SCHOOL	568

**WARD 24 comprises of a total of 2797 registered voters**

Voting District	Voting Station	Number of Voters
54210114 (Portion)	LAMAGADLELA PRIMARY SCHOOL	1075
54210192	LETSKUTHULA PRIMARY SCHOOL	682
54210204	MKHOMAZANE PRIMARY SCHOOL	1040

**WARD 25 comprises of a total of 3581 registered voters**

Voting District	Voting Station	Number of Voters
54210079	TIMELANI PRIMARY SCHOOL	1777
54210091	SIYETA PRIMARY SCHOOL	1804

**Important:** This Schedule contains the total number of registered voters on the municipality's segment of the national common voters' roll on 12 February 2009 as provided for in Government Notice No. 750 published in Government Gazette No. 32407 of 15 July 2009. The voting district numbers, the voting district boundaries, voting stations, and the number of voters may change after the registration of voters for the 2011 local elections.

## FORM MDB5

## WARD DELIMITATION

OBJECTION IN TERMS OF ITEM 5(2) OF SCHEDULE 1 TO THE  
LOCAL GOVERNMENT: MUNICIPAL STRUCTURES ACT, 1998

Name of municipality:.....Code:.....

Name of aggrieved person/institution:.....

Contact person in case of an institution:.....

Address:.....

Tel. number:.....Cell number:.....

Email address:.....

I hereby object to the delimitation of the boundaries of the following wards:

WARD NUMBER	REASON/MOTIVATION

I request the Municipal Demarcation Board to consider the following alternative proposals:

Ward number	The ward should comprise of the following voting districts (Provide voting district number and the number of voters in brackets e.g. VD1123456(1500)+VD345678(2500)=4000)	Motivation

I confirm that:

- each cluster of voting districts form a contiguous ward;
- the number of voters in each ward fall within the minimum and maximum of voters allowed per ward;
- the proposed ward boundaries comply, in general, with the criteria.

SIGNATURE \_\_\_\_\_

NAME AND SURNAME \_\_\_\_\_

DATE \_\_\_\_\_

**KENNISGEWING 72 VAN 2010**

**MUNISIPALE AFBAKENINGSRAAD  
AFBAKENING VAN MUNISIPALE WYKE INGEVOLGE DIE WET OP  
PLAASLIKE REGERING: MUNISIPALE STRUKTURE, 1998**

**Munisipaliteit : Albert Luthuli Plaaslike Munisipaliteit (MP301)**

Ingevolge Item 5(1) van Bylae 1 van die Wet op Plaaslike Regering: Munisipale Strukture, 1998 (Wet No. 117 van 1998) ("die Wet") publiseer die Munisipale Afbakeningsraad hiermee sy afbakening van wyke vir die bogenaaamde munisipaliteit. Besonderhede van die afbakening is vervat in die Bylae.

Ingevolge Item 5(2) van Bylae 1 van die Wet, kan enige persoon wat gegrief is deur 'n afbakening binne 14 dae na publikasie van hierdie kennisgewing skriftelike besware voorlê aan:

Die Munisipale Afbakeningsraad  
Privaatsak X28

**Hatfield**  
0028

Faks: 012-3422480

E-pos: robert@demarcation.org.za

Die aangehegte vorm MDB5 moet asseblief gebruik word om beswaar aan te teken. Die vorm is ook beskikbaar op [www.demarcation.org.za](http://www.demarcation.org.za)

**LANDIWE MAHLANGU**

**VOORSITTER: MUNISIPALE AFBAKENINGSRAAD**

**BYLAE**

Ingevolge Artikel 18(3) van die Wet op Plaaslike Regering: Munisipale Strukture, 1998 (Wet 117 van 1998) het die LUR vir plaaslike regering bepaal dat die munisipale raad bestaan uit 49 raadslede.

Na oorlegpleging met die Onafhanklike Verkiesingskommissie het die Munisipale Afbakeningsraad die munisipaliteit in 25 wyke afgebaken ingevolge Bylae 1 van die Wet.

Die getal geregistreerde kiesers in elke wyk, wyk nie meer as vyftien persent van die norm af nie. Die norm is bepaal deur die getal geregistreerde kiesers op die munisipale segment van die nasionale gemeenskaplike kieserslys, naamlik 81994 kiesers op 12 Februarie 2009, deur die getal wyke in die munisipaliteit te deel.

'n Oorsigkaart van die munisipale grens met die grense van die wyke binne die munisipale grens, en 'n kaart van elke wyk, is aangeheg. Ingeval van 'n verskil tussen 'n kaart en hierdie bylae, sal die kaart geld.

Die wyknommers, die stemdistrikte en stemlokale in elke wyk, en die getal kiesers is as volg:

**WYK 1 het 3490 kiesers**

Stemdistrik	Stemlokaal	Getal kiesers
54220148	NDLELA TRIBAL AUTHORITY OFFICES	1684
54220205	SOKO COMBINED SCHOOL	475
54220216	METHULA HIGH SCHOOL	730
54410206	ENKHANINI SECONDARY SCHOOL	601

**WYK 2 het 3664 kiesers**

Stemdistrik	Stemlokaal	Getal kiesers
54220069	REV SA NKOSI HIGH SCHOOL	1829
54220137	ZITHOBE PRIMARY SCHOOL	927
54220283	LINDZALOKUHLE PRIMARY SCHOOL	908

**WYK 3 het 3726 kiesers**

Stemdistrik	Stemlokaal	Getal kiesers
54220025	FERNIE A COMMUNITY HALL	1727
54220036	HLALANI PRIMARY SCHOOL	929
54220171	KHUPHUKANI PRIMARY SCHOOL	602
54220182	NTOKOZO PRIMARY SCHOOL	266
54220294	PHAMBILI SECONDARY SCHOOL	202

**WYK 4 het 3583 kiesers**

Stemdistrik	Stemlokaal	Getal kiesers
54220014	ROMAN CATHOLIC CHURCH HALL	2161
54220249	ST JOHN APOSTOLIC FAITH MISSION CHURCH	1181
54220261	IHLOBANE PRIMARY SCHOOL	241

**WYK 5 het 3383 kiesers**

Stemdistrik	Stemlokaal	Getal kiesers
54210181	MTHEMBU STORE	207
54220058	HLONIPHANI PRIMARY SCHOOL	1127
54220126	EKUPHAKAMENI PRIMARY SCHOOL	2049

**WYK 6 het 2827 kiesers**

Stemdistrik	Stemlokaal	Getal kiesers
54210169	HOLEKA SECONDARY SCHOOL	426
54220070	LUSUSHWANA HIGH SCHOOL	693
54220159	MADLANGAMPISI TRIBAL OFFICES	1298
54220227	EMFUMBENI COMMUNITY OFFICE	410

**WYK 7 het 2846 kiesers**

Stemdistrik	Stemlokaal	Getal kiesers
54220081	MP MAGAGULA SECONDARY SCHOOL	857
54220092 (Gedeelte)	TISITENI SENIOR PHASE SCHOOL	1648
54220250	KHANYA PRIMARY SCHOOL	341

**WYK 8 het 3127 kiesers**

Stemdistrik	Stemlokaal	Getal kiesers
54210057	MLONDOZI PRIMARY SCHOOL	1375
54210068	NTABANHLE PRIMARY SCHOOL	893
54210170	MASAKHANE PRIMARY SCHOOL	859

**WYK 9 het 3704 kiesers**

Stemdistrik	Stemlokaal	Getal kiesers
54220047	PHUMULANI PRIMARY SCHOOL	1183
54220092 (Gedeelte)	TISITENI SENIOR PHASE SCHOOL	1000
54220160	PHUMELELE PRIMARY SCHOOL	857
54220238	NTABABOMVU PRIMARY SCHOOL	391
54220272	BHEKOKUHLE PRIMARY SCHOOL	273

**WYK 10 het 3486 kiesers**

Stemdistrik	Stemlokaal	Getal kiesers
54210013	DIEPGEZET PRIMARY SCHOOL	1763
54210114 (Gedeelte)	LAMAGADLELA PRIMARY SCHOOL	1074
54210248	VUKA PRIMARY SCHOOL	649

**WYK 11 het 2884 kiesers**

Stemdistrik	Stemlokaal	Getal kiesers
54220104	SIYABONGA HIGH SCHOOL	1277
54220115	TSA TSELANI PRIMARY SCHOOL	1607

**WYK 12 het 3383 kiesers**

Stemdistrik	Stemlokaal	Getal kiesers
54200023	NGONINI PRIMARY SCHOOL	377
54200034	EKULINDENI COMMUNITY HALL	2314
54200045	HAMBANATSI PRIMARY SCHOOL	626
54200056	ENTSABENI PRIMARY SCHOOL	66

**WYK 13 het 2871 kiesers**

Stemdistrik	Stemlokaal	Getal kiesers
54120125	MAKHOSONKE PRIMARY SCHOOL	1887
54120136 (Gedeelte)	KHUZULWANDLE SECONDARY SCHOOL	100
54120215	NANANA SPORT GROUND (TJAKASTAD)	884

**WYK 14 het 3605 kiesers**

Stemdistrik	Stemlokaal	Getal kiesers
54210035 (Gedeelte)	HLABANGAMEHLO SECONDARY SCHOOL	773
54210080	ELUKWATINI COMMUNITY HALL	1986
54210237	JULIUS MKHONTO OPEN SPACE	846

**WYK 15 het 2636 kiesers**

Stemdistrik	Stemlokaal	Getal kiesers
54160017 (Gedeelte)	CAROLINA TOWN HALL	1359
54160040	ZINIKELANI HIGH SCHOOL	1277

**WYK 16 het 3530 kiesers**

Stemdistrik	Stemlokaal	Getal kiesers
54210024	SISUKUMILE SECONDARY SCHOOL	1360
54210035 (Gedeelte)	HLABANGAMEHLO SECONDARY SCHOOL	774
54210215	BELVEDER OPEN SPACE	111
54210259	CHRISTIAN CATHOLIC CHURCH	833
54410149	THE BROOK PRIMARY SCHOOL	299
54410228	MILLIKEN PRIMARY SCHOOL	153

**WYK 17 het 3012 kiesers**

Stemdistrik	Stemlokaal	Getal kiesers
54120046	BADPLAAS MUNICIPAL OFFICES	1986
54120080	SUNDUZA COMBINED SCHOOL	1026

**WYK 18 het 3407 kiesers**

Stemdistrik	Stemlokaal	Getal kiesers
54120024	MHOI.A PRIMARY SCHOOL	459
54120103	MAQHAWUZELA INTERMEDIATE SCHOOL	889
54120114	EKUKHANYENI PRIMARY SCHOOL	690
54120181	UMBHEJEKA PRIMARY SCHOOL	257
54120192	INSIKA HIGH SCHOOL	1112

**WYK 19 het 3198 kiesers**

Stemdistrik	Stemlokaal	Getal kiesers
54200012	STEYNSDORP COMMUNITY HALL	617
54200067	LUBHAQA PRIMARY SCHOOL	144
54210046	FATHER CHARLES PRIMARY SCHOOL	2005
54210125	NKABA PRIMARY SCHOOL	432

**WYK 20 het 3215 kiesers**

Stemdistrik	Stemlokaal	Getal kiesers
54210103	DLOMODLOMO SECONDARY SCHOOL	2392
54210226	EMSENI PRIMARY SCHOOL	823

**WYK 21 het 3343 kiesers**

Stemdistrik	Stemlokaal	Getal kiesers
54160017 (Gedeelte)	CAROLINA TOWN HALL	1179
54160051	SOBHUZA PRIMARY SCHOOL	425
54390012	NOOITGEDACHT DAM	187
54390023	BAADJIESBULT COMBINED SCHOOL	322
54390034	SIPHAKAMILE COMBINED SCHOOL	472
54390045	THOKOZANI COMBINED SCHOOL	324
54390056	KRANSPIAN SCHOOL	203
54410015	WELGEMEEND HIGHER PRIMARY SCHOOL	231

**WYK 22 het 1548 kiesers**

Stemdistrik	Stemlokaal	Getal kiesers
54160039	EZENZELENI PRIMARY SCHOOL	1548

**WYK 23 het 2792 kiesers**

Stemdistrik	Stemlokaal	Getal kiesers
54120013	PHOPHENYANE PRIMARY SCHOOL	72
54120035	DIYANE PRIMARY SCHOOL	309
54120057	INYATHANA PRIMARY SCHOOL	195
54120068	ENGELSEDRAAI COMBINED SCHOOL	448
54120091	VRIESLAND PRIMARY SCHOOL	417
54120136 (Gedeelte)	KHUZULWANDLE SECONDARY SCHOOL	541
54120147	MONDI FOREST COMMUNITY HALL	242
54120226	ENGABEZWENI SECONDARY SCHOOL	568

**WYK 24 het 2797 kiesers**

Stemdistrik	Stemlokaal	Getal kiesers
54210114 (Gedeelte)	LAMAGADIELA PRIMARY SCHOOL	1075
54210192	LETSAKUTHULA PRIMARY SCHOOL	682
54210204	MKHOMAZANE PRIMARY SCHOOL	1040

**WYK 25 het 3581 kiesers**

Stemdistrik	Stemlokaal	Getal kiesers
54210079	TIMELANI PRIMARY SCHOOL	1777
54210091	SIYETA PRIMARY SCHOOL	1804

**Belangrik:** Hierdie Bylae bevat die totale getal geregistreerde kiesers op die munisipaliteit se segment van die nasionale gemeenskaplike kieserslys op 12 Februarie 2009, waarvoor voorsiening gemaak is in Goewermentskennisgewing No. 750 gepubliseer in Staatskoerant No. 32407 van 15 Julie 2009. Die stemdistriknommers, die grense van die stemdistrikte, die stemlokale, en die getal kiesers mag verander na die registrasie van kiesers vir die 2011 plaaslike verkiesings.

## VORM MDB5

## WYKSAFBAKENING

**BESWAAR INGEVOLGE ITEM 5(2) VAN BYLAE 1  
VAN DIE WET OP PLAASLIKE REGERING: MUNISIPALE STRUKTURE, 1998**

Naam van Munisipaliteit:.....Code:.....

Naam van beswaarde persoon/instelling:.....

Kontak persoon in geval van 'n instelling:.....

Adres:.....

Tel. nommer:..... Selfoonnommer:.....

E-pos adres:.....

Hiermee teken ek beswaar aan teen die afbakening van die grense van die volgende wyke:

WYK NOMMER	REDE/MOTIVERING

Ek versoek die Munisipale Afbakeningsraad om die volgende alternatiewe voorstelle te oorweeg:

Wyk nommer	Die wyk moet bestaan uit die volgende stembedistrikte: (Voorsien die stembedistriktnommer en die getal geregistreerde kiesers as volg $VD1123456(1500)+VD345678(2500)=4000$ )	Motivering

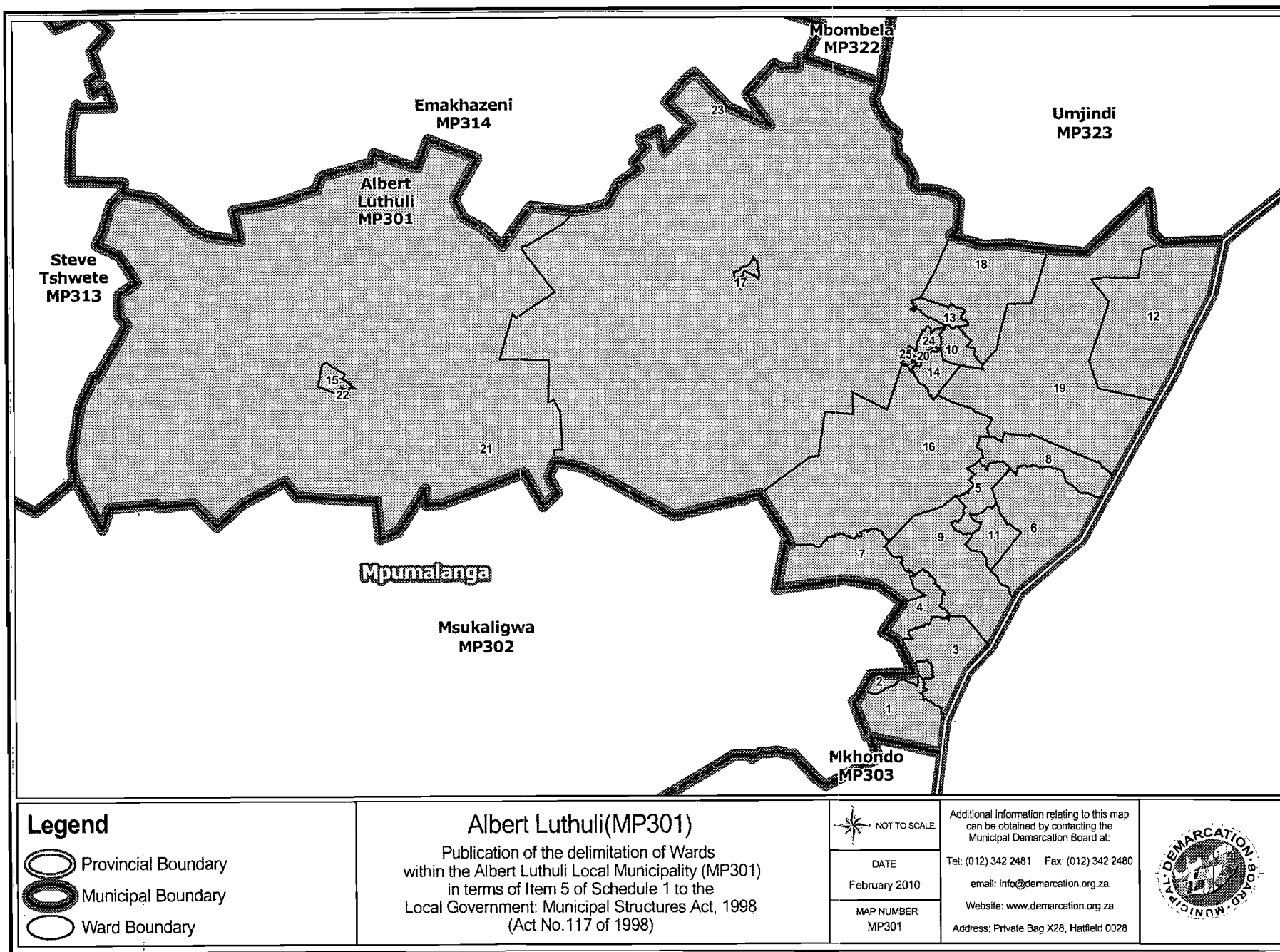
Ek bevestig dat:

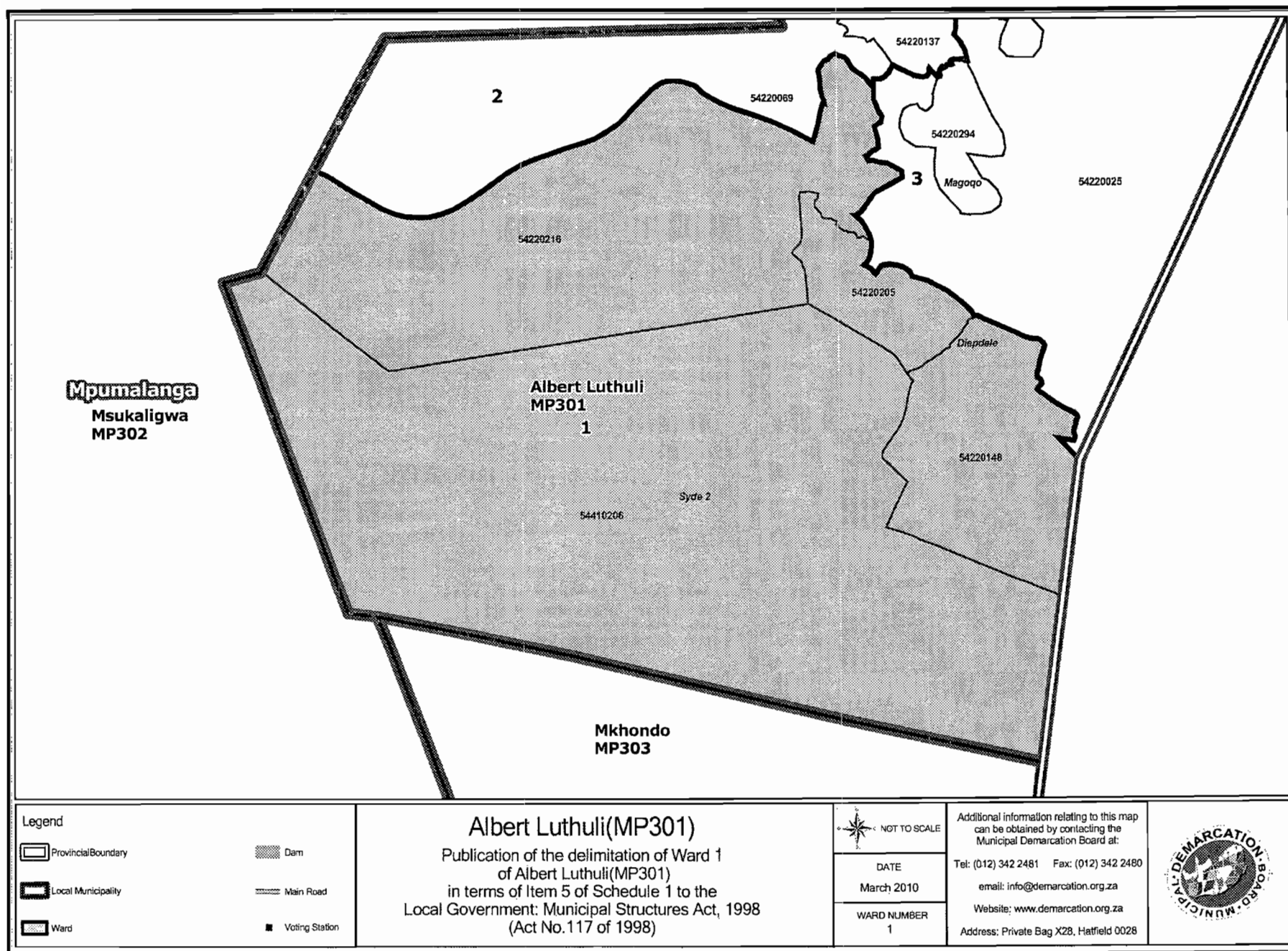
- die saamgevoegde stembedistrikte vorm 'n aaneenlopende wyk;
- die getal kiesers in elke wyk is binne die minimum en maksimum getal wat per wyk toegelaat word;
- die voorgestelde wyke voldoen in die algemeen aan die kriteria.

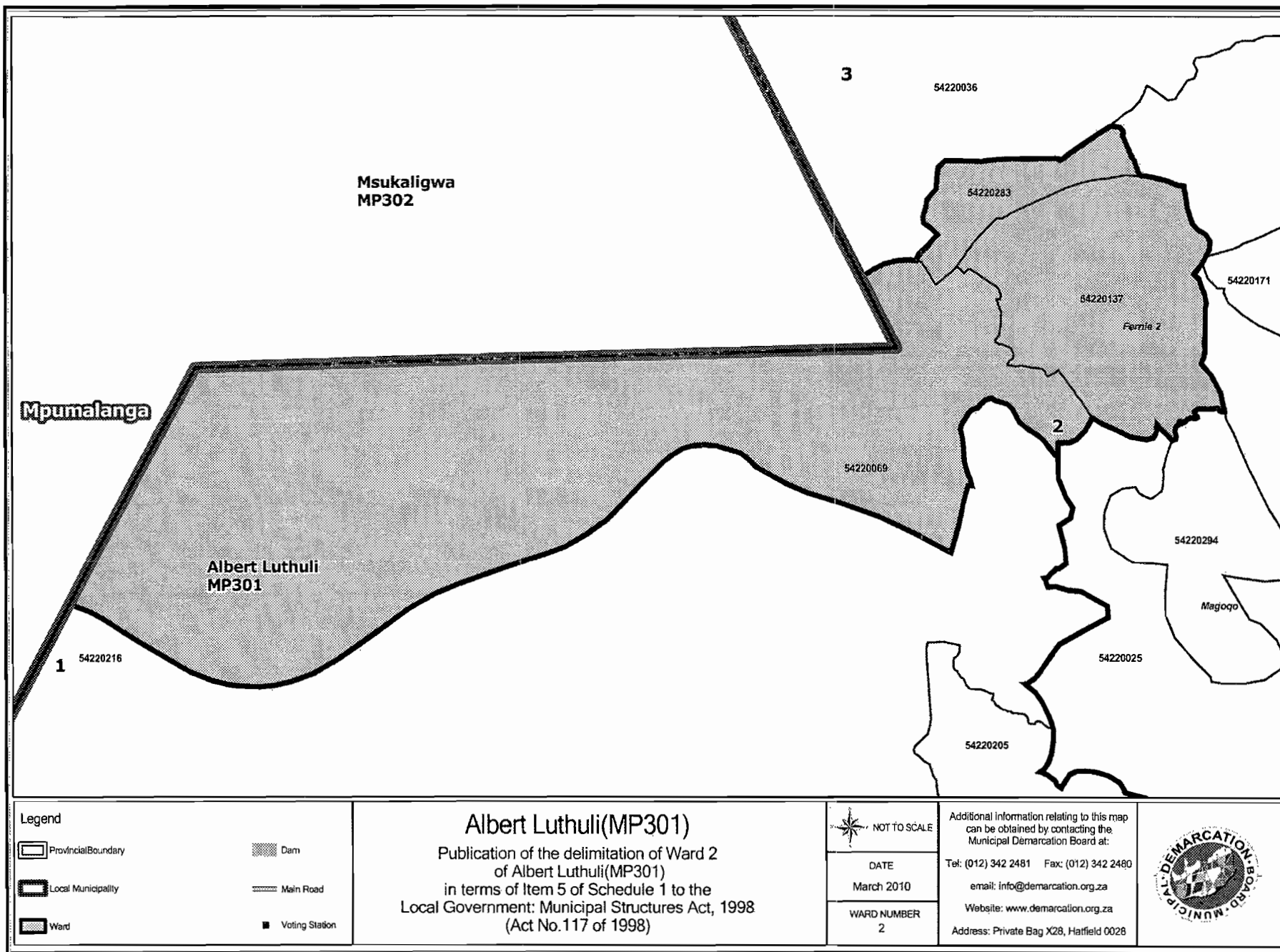
\_\_\_\_\_  
HANDTEKENING

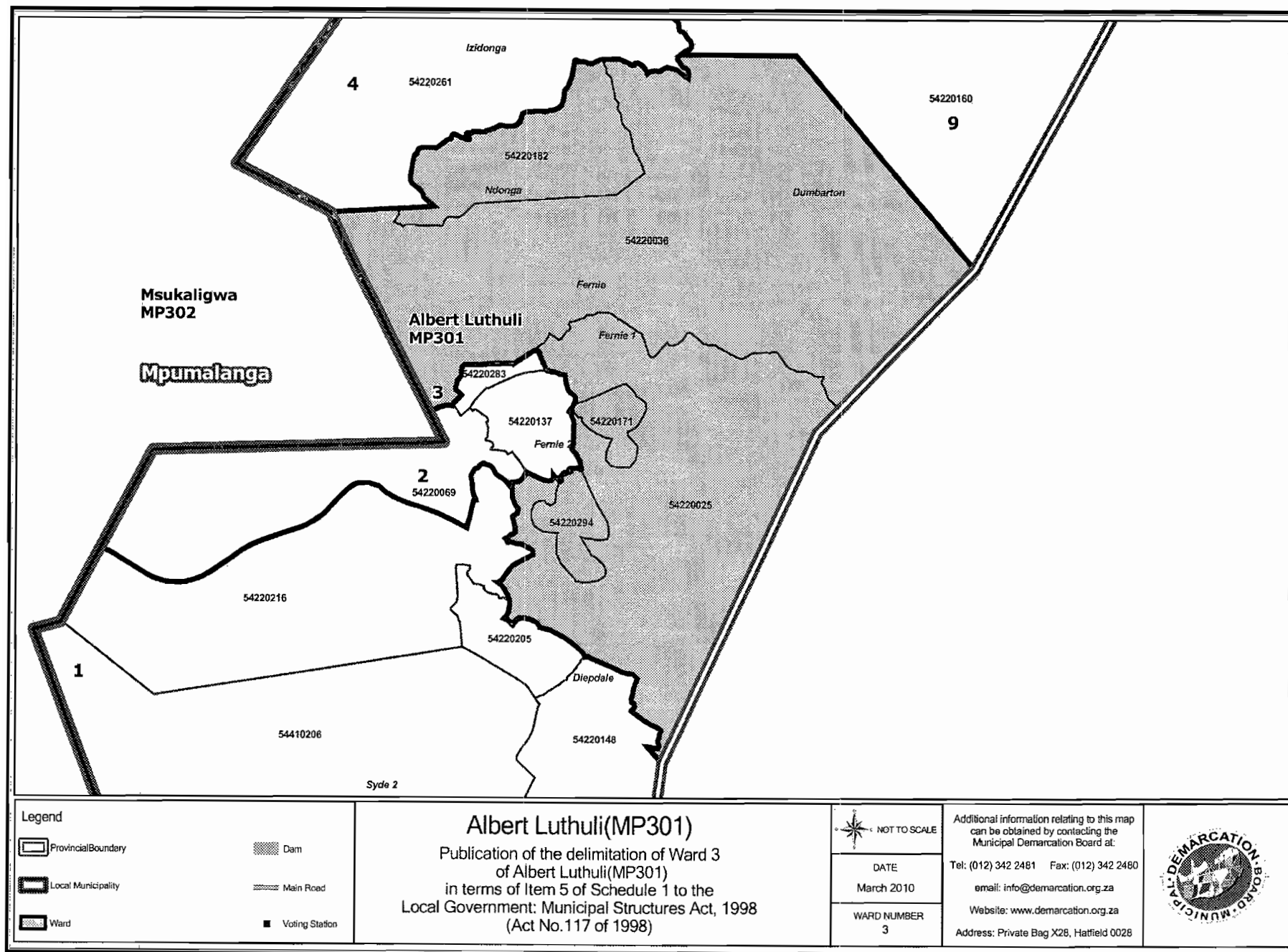
\_\_\_\_\_  
NAAM EN VAN

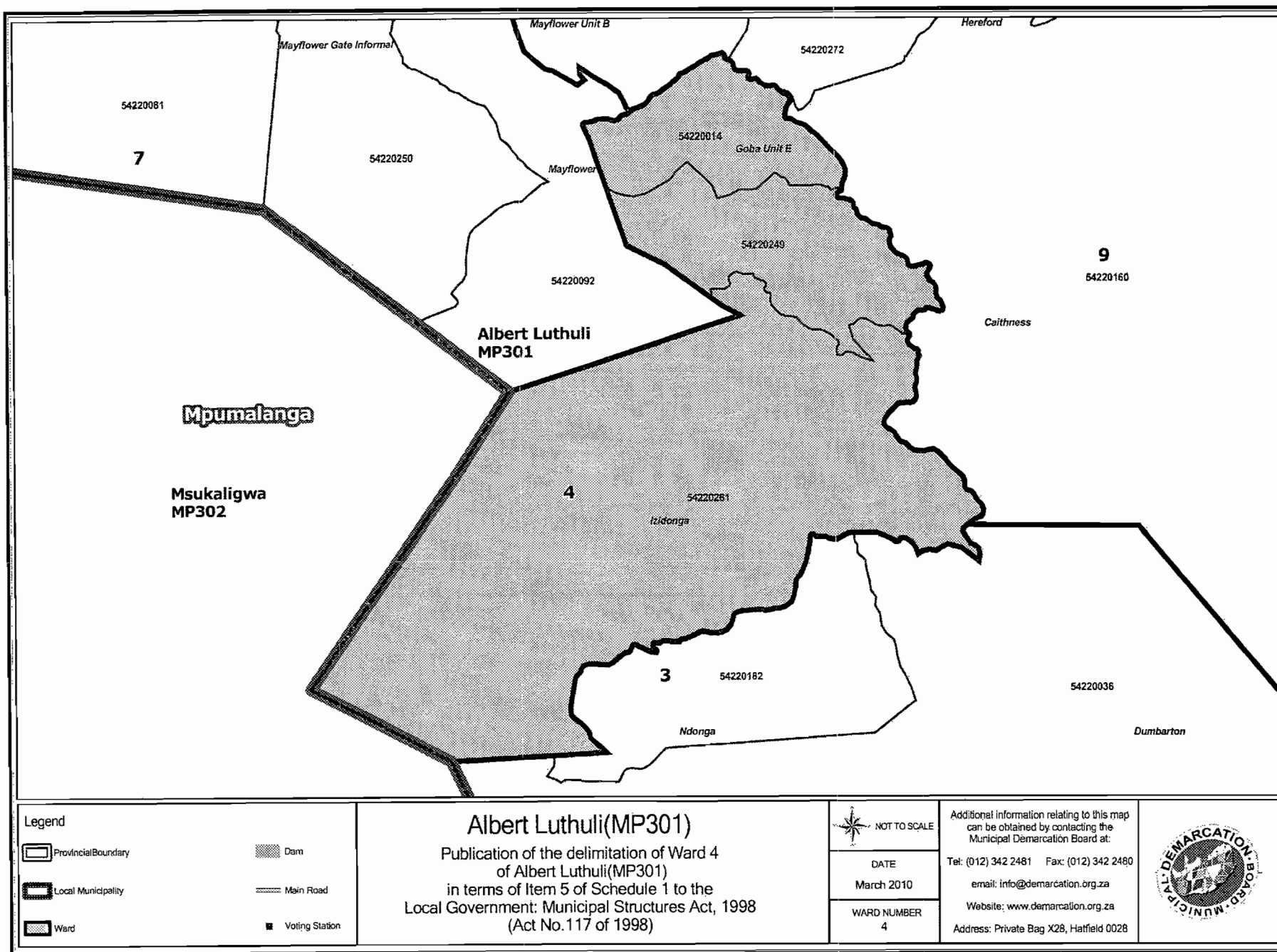
\_\_\_\_\_  
DATUM

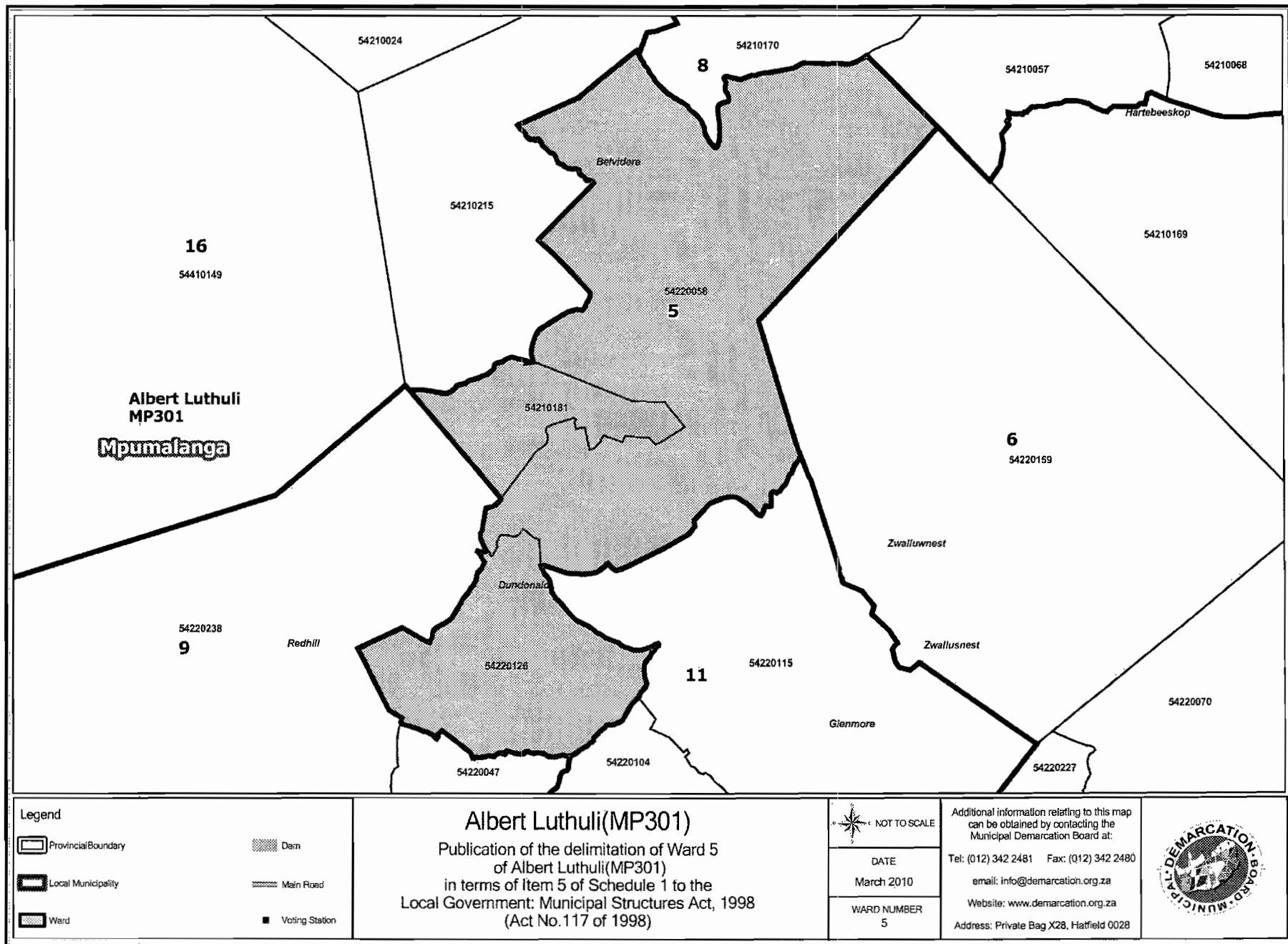


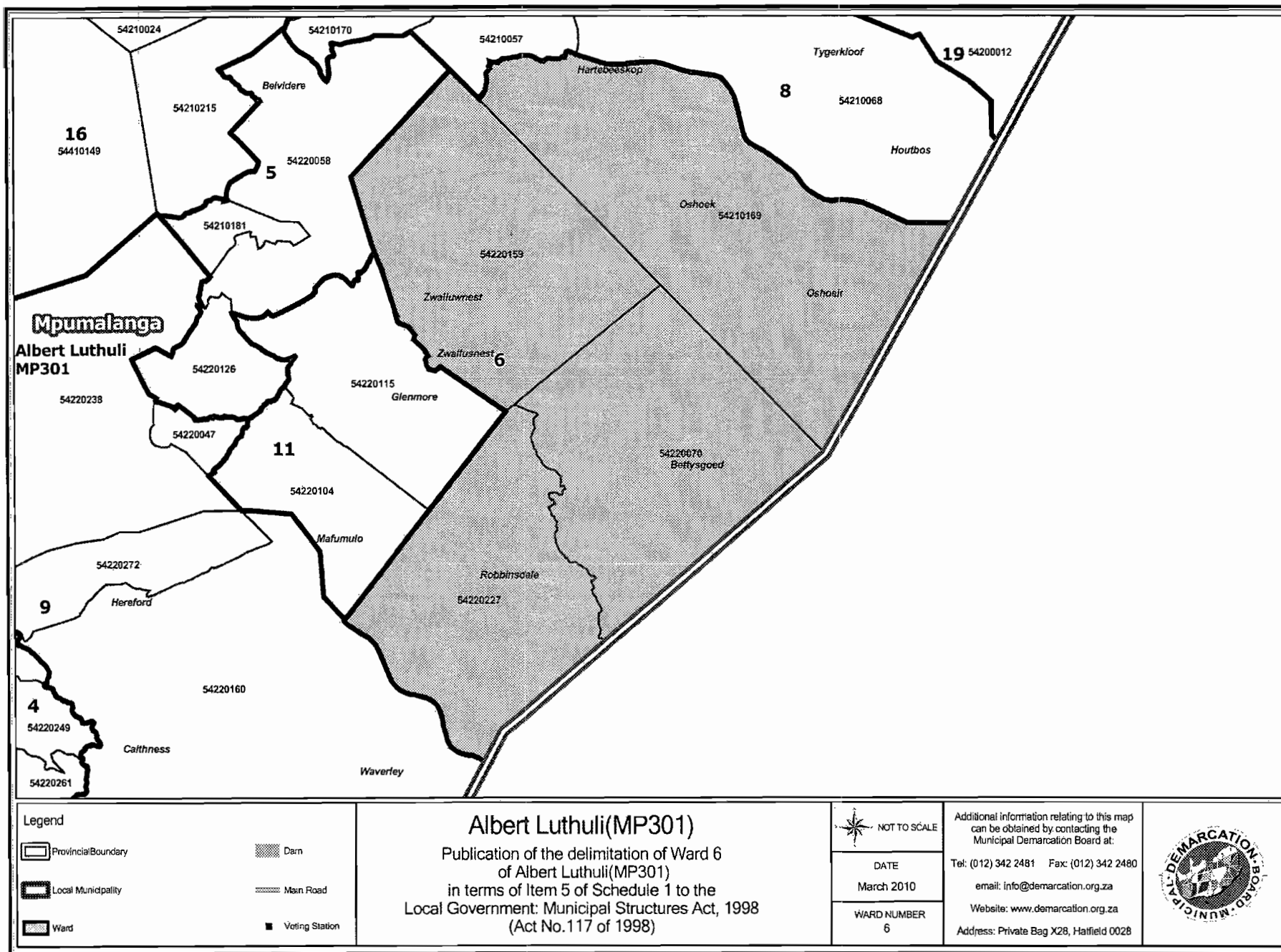


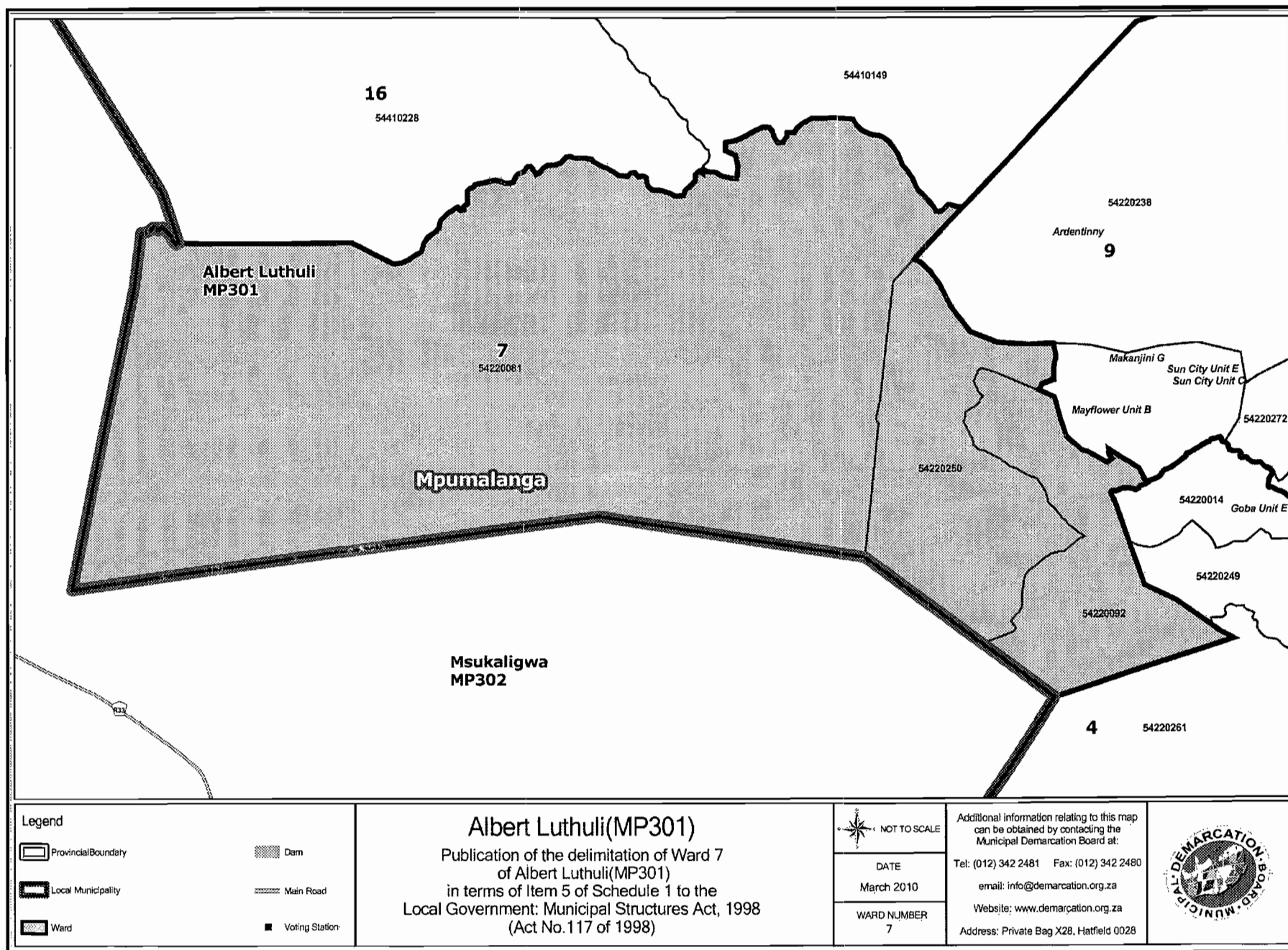


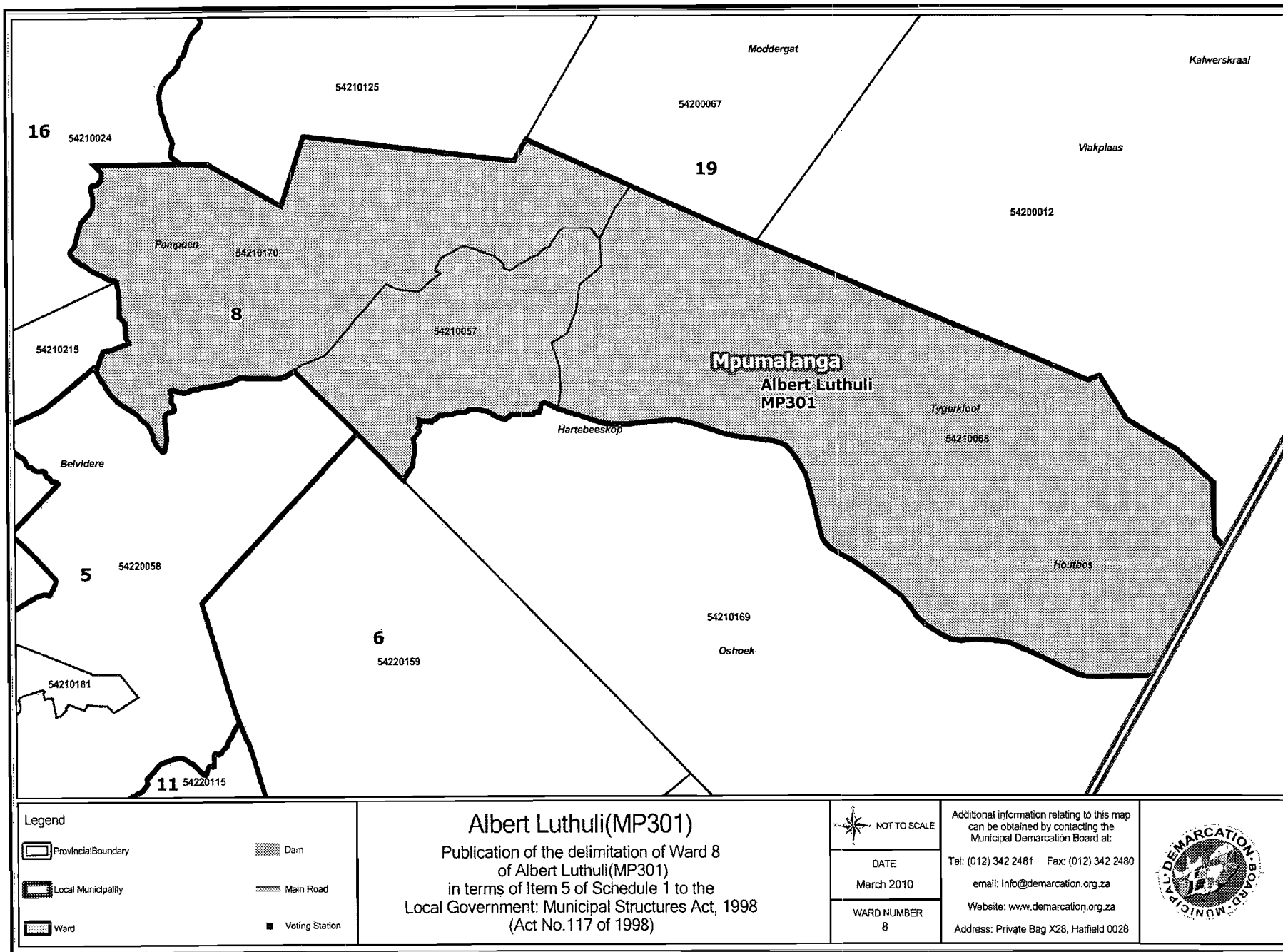








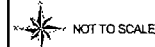




**Legend**

- |                     |                |
|---------------------|----------------|
| Provincial Boundary | Dam            |
| Local Municipality  | Main Road      |
| Ward                | Voting Station |

**Albert Luthuli(MP301)**  
 Publication of the delimitation of Ward 8  
 of Albert Luthuli(MP301)  
 in terms of Item 5 of Schedule 1 to the  
 Local Government: Municipal Structures Act, 1998  
 (Act No.117 of 1998)



DATE  
March 2010

WARD NUMBER  
8

Additional information relating to this map  
can be obtained by contacting the  
Municipal Demarcation Board at:

Tel: (012) 342 2481 Fax: (012) 342 2480

email: [info@demarcation.org.za](mailto:info@demarcation.org.za)

Website: [www.demarcation.org.za](http://www.demarcation.org.za)

Address: Private Bag X28, Hatfield 0028



