



THE PROVINCE OF MPUMALANGA  
DIE PROVINSIE MPUMALANGA

**Provincial Gazette Extraordinary**  
**Buitengewone Provinsiale Koerant**

*(Registered as a newspaper) • (As 'n nuusblad geregistreer)*

**Vol. 17**

**NELSPRUIT, 12 APRIL 2010**

**No. 1784**

**IMPORTANT NOTICE**

The Government Printing Works will not be held responsible for faxed documents not received due to errors on the fax machine or faxes received which are unclear or incomplete. Please be advised that an "OK" slip, received from a fax machine, will not be accepted as proof that documents were received by the GPW for printing. If documents are faxed to the GPW it will be the sender's responsibility to phone and confirm that the documents were received in good order.

Furthermore the Government Printing Works will also not be held responsible for cancellations and amendments which have not been done on original documents received from clients.

**CONTENTS • INHOUD**

<i>No.</i>		<i>Page No.</i>	<i>Gazette No.</i>
<b>GENERAL NOTICE • ALGEMENE KENNISGEWING</b>			
76	Local Government: Municipal Structures Act (117/1998): Municipal Demarcation Board: Delimitation of municipal wards: Emakhazeni Local Municipality (MP314).....	3	1784
76	Wet op Plaaslike Regering: Munisipale Strukture (117/1998): Munisipale Afbakeningsraad: Afbakening van munisipale wyke: Emakhazeni Plaaslike Munisipaliteit (MP314).....	7	1784

---

## GENERAL NOTICE ALGEMENE KENNISGEWING

---

### NOTICE 76 OF 2010 MUNICIPAL DEMARCATION BOARD DELIMITATION OF MUNICIPAL WARDS IN TERMS OF THE LOCAL GOVERNMENT: MUNICIPAL STRUCTURES ACT, 1998

#### Municipality : Emakhazeni Local Municipality (MP314)

In terms of Item 5(1) of Schedule 1 to the Local Government: Municipal Structures Act, 1998 (Act No.117 of 1998) ("the Act") the Municipal Demarcation Board hereby publishes its delimitation of wards for the above-mentioned municipality. Particulars of the delimitation are listed in the Schedule.

In terms of Item 5(2) of Schedule 1 to the Act, any person aggrieved by a delimitation may, within 14 days of publication of this notice, submit objections in writing to:

The Municipal Demarcation Board  
Private Bag X28

**Hatfield**  
0028

Fax: 012-3422480

E-mail: [robert@demarcation.org.za](mailto:robert@demarcation.org.za)

The attached form MDB5 must please be used to object. The form is also available on [www.demarcation.org.za](http://www.demarcation.org.za)

**LANDIWE MAHLANGU**  
**CHAIRPERSON: MDB**

### SCHEDULE

In terms of Section 18(3) of the Local Government: Municipal Structures Act, 1998 (Act 117 of 1998) the MEC responsible for local government has determined that the municipal council consists of 15 councillors.

After having consulted the Independent Electoral Commission, The Municipal Demarcation Board has delimited the municipality into 8 wards in terms of Schedule 1 to the Act.

The number of registered voters in each ward does not vary by more than fifteen percent from the norm. The norm was determined by dividing the total number of voters on the municipal segment of the national common voters roll, namely 24367 voters on 12 February 2009, by the number of wards in the municipality.

An overview map of the boundary of the municipality, with the boundaries of the wards within the municipal boundary, and a map of each ward are attached. In case of a discrepancy between a map and this schedule, the map will prevail.

The ward numbers, the voting districts and voting stations in each ward, and the number of voters are as follows:

**WARD 1 comprises of a total of 2780 registered voters**

Voting District	Voting Station	Number of Voters
54490057	ENTOKOZWENI PARK	1367
54660056	VICTORY FELLOWSHIP CENTRE	410
54660102	MORELIG SCHOOL	809
54660179	BLOMPLAAS PRIMARY SCHOOL	194

**WARD 2 comprises of a total of 3432 registered voters**

Voting District	Voting Station	Number of Voters
54490024	ROMAN CATHOLIC HALL	1258
54660045	LAS VEGAS PARK	234
54660090	MORESÓN FARM	244
54680036 (Portion)	MOOSA SHOPPING CENTRE	707
54680160	AUGISTINGS SCHOOL	212
54680171	ONGESIENS SCHOOL	598
54680249	MADLAYI SCIIOL (FARM)	179

**WARD 3 comprises of a total of 3157 registered voters**

Voting District	Voting Station	Number of Voters
54490035	SIYATHUTHUKA SPORTS STADIUM	1564
54490046	ALLIANCE CHURCH	858
54490068	KHAYALAMI SECONDARY SCHOOL	735

**WARD 4 comprises of a total of 3057 registered voters**

Voting District	Voting Station	Number of Voters
54500015	MPILONHLE SECONDARY SCHOOL	1736
54500026	EPILEPSY HALL	372
54500037	SAKHELWE STADIUM	456
54660023	HAMBANATHI SCHOOL	323
54660124	FIELD AND STREAMS	70
54680036 (Portion)	MOOSA SHOPPING CENTRE	100

**WARD 5 comprises of a total of 2622 registered voters**

Voting District	Voting Station	Number of Voters
54660034	BELHAMBRA SCHOOL	120
54660067	SIKHULILE SECONDARY SCHOOL	1305
54660157	MAKOSEENI PRIMARY SCHOOL	154
54690015	TORBURNTEA SCHOOL	111
54690026	MAMRE SCHOOL	173
54690037	HEMLOCK FARM SCHOOL	394
54690048	WATERVAL-BOVEN OLD COUNCIL OFFICES	365

**WARD 6 comprises of a total of 3413 registered voters**

Voting District	Voting Station	Number of Voters
54550010	MACHADO COUNCIL CHAMBER	1417
54550021	DUMEZIZWENI PRIMARY SCHOOL	1090
54550032	VUSI MASANGO HALL	603
54660078	PETRUS SCHOOL	213
54660135	MADOVA PRIMARY SCHOOL	90

**WARD 7 comprises of a total of 3194 registered voters**

Voting District	Voting Station	Number of Voters
54640010	IMEMEZA HIGH SCHOOL	1784
54640021	OOSTERLIJN PRIMARY SCHOOL	639
54640032	EBHUDLWENI PRIMARY SCHOOL	771

**WARD 8 comprises of a total of 2712 registered voters**

Voting District	Voting Station	Number of Voters
54490013	BELFAST CORRECTIONAL CENTRE	2257
54660113	EERSTELINGSFONTEIN SCHOOL	269
54660146	MANYONI SCHOOL (FARM)	78
54660168	UMMELI FARM SCHOOL	108

**Important:** This Schedule contains the total number of registered voters on the municipality's segment of the national common voters' roll on 12 February 2009 as provided for in Government Notice No. 750 published in Government Gazette No. 32407 of 15 July 2009. The voting district numbers, the voting district boundaries, voting stations, and the number of voters may change after the registration of voters for the 2011 local elections.

FORM MDB5

WARD DELIMITATION

OBJECTION IN TERMS OF ITEM 5(2) OF SCHEDULE 1 TO THE LOCAL GOVERNMENT: MUNICIPAL STRUCTURES ACT, 1998

Name of municipality:.....Code:.....

Name of aggrieved person/institution:.....

Contact person in case of an institution:.....

Address:.....

Tel. number:.....Cell number:.....

Email address:.....

I hereby object to the delimitation of the boundaries of the following wards:

WARD NUMBER	REASON/MOTIVATION

I request the Municipal Demarcation Board to consider the following alternative proposals:

Ward number	The ward should comprise of the following voting districts (Provide voting district number and the number of voters in brackets e.g. VD1123456(1500)+VD345678(2500)=4000)	Motivation

I confirm that:

- each cluster of voting districts form a contiguous ward;
- the number of voters in each ward fall within the minimum and maximum of voters allowed per ward;
- the proposed ward boundaries comply, in general, with the criteria.

\_\_\_\_\_  
SIGNATURE

\_\_\_\_\_  
NAME AND SURNAME

\_\_\_\_\_  
DATE

**KENNISGEWING 76 VAN 2010****MUNISIPALE AFBAKENINGSRAAD  
AFBAKENING VAN MUNISIPALE WYKE INGEVOLGE DIE WET OP  
PLAASLIKE REGERING: MUNISIPALE STRUKTURE, 1998****Munisipaliteit : Emakhazeni Plaaslike Munisipaliteit (MP314)**

Ingevolge Item 5(1) van Bylae 1 van die Wet op Plaaslike Regering: Munisipale Strukture, 1998 (Wet No. 117 van 1998) ("die Wet") publiseer die Munisipale Afbakeningsraad hiermee sy afbakening van wyke vir die bogenaaamde munisipaliteit. Besonderhede van die afbakening is vervat in die Bylae.

Ingevolge Item 5(2) van Bylae 1 van die Wet, kan enige persoon wat gegrief is deur 'n afbakening binne 14 dae na publikasie van hierdie kennisgewing skriftelike besware voorlê aan:

Die Munisipale Afbakeningsraad  
Privaatsak X28

**Hatfield**

0028

Faks: 012-3422480

E-pos: robert@demarcation.org.za

Die aangehegte vorm MDB5 moet asseblief gebruik word om beswaar aan te teken. Die vorm is ook beskikbaar op [www.demarcation.org.za](http://www.demarcation.org.za)

**LANDIWE MAHLANGU**

**VOORSITTER: MUNISIPALE AFBAKENINGSRAAD**

**BYLAE**

Ingevolge Artikel 18(3) van die Wet op Plaaslike Regering: Munisipale Strukture, 1998 (Wet 117 van 1998) het die LUR vir plaaslike regering bepaal dat die munisipale raad bestaan uit 15 raadslede.

Na oorlegpleging met die Onafhanklike Verkiesingskommissie het die Munisipale Afbakeningsraad die munisipaliteit in 8 wyke afgebaken ingevolge Bylae 1 van die Wet.

Die getal geregistreerde kiesers in elke wyk, wyk nie meer as vyftien persent van die norm af nie. Die norm is bepaal deur die getal geregistreerde kiesers op die munisipale segment van die nasionale gemeenskaplike kieserslys, naamlik 24367 kiesers op 12 Februarie 2009, deur die getal wyke in die munisipaliteit te deel.

'n Oorsigkaart van die munisipale grens met die grense van die wyke binne die munisipale grens, en 'n kaart van elke wyk, is aangeheg. Ingeval van 'n verskil tussen 'n kaart en hierdie bylae, sal die kaart geld.

Die wyknommers, die stembedistrikte en stemlokale in elke wyk, en die getal kiesers is as volg:

**WYK 1 het 2780 kiesers**

Stemdistrik	Stemlokaal	Getal kiesers
54490057	ENTOKOZWENI PARK	1367
54660056	VICTORY FELLOWSHIP CENTRE	410
54660102	MORELIG SCHOOL	809
54660179	BLOMPLAAS PRIMARY SCHOOL	194

**WYK 2 het 3432 kiesers**

Stemdistrik	Stemlokaal	Getal kiesers
54490024	ROMAN CATHOLIC HALL	1258
54660045	LAS VEGAS PARK	234
54660090	MORESON FARM	244
54680036 (Gedeelte)	MOOSA SHOPPING CENTRE	707
54680160	AUGUSTINGS SCHOOL	212
54680171	ONGESIENS SCHOOL	598
54680249	MADLAYI SCHOOL (FARM)	179

**WYK 3 het 3157 kiesers**

Stemdistrik	Stemlokaal	Getal kiesers
54490035	SIYATHUTHUKA SPORTS STADIUM	1564
54490046	ALLIANCE CHURCH	858
54490068	KHAYATAMI SECONDARY SCHOOL	735

**WYK 4 het 3057 kiesers**

Stemdistrik	Stemlokaal	Getal kiesers
54500015	MPILONHLE SECONDARY SCHOOL	1736
54500026	EPILEPSY HALL	372
54500037	SAKHELWE STADIUM	456
54660023	IIAMBANATHI SCHOOL	323
54660124	FIELD AND STREAMS	70
54680036 (Gedeelte)	MOOSA SHOPPING CENTRE	100

**WYK 5 het 2622 kiesers**

Stemdistrik	Stemlokaal	Getal kiesers
54660034	BELHAMBRA SCHOOL	120
54660067	SIKHULILE SECONDARY SCHOOL	1305
54660157	MAKOSEENI PRIMARY SCHOOL	154
54690015	TORBURNI.FA SCHOOL	111
54690026	MAMRE SCHOOL	173
54690037	HEMLOCK FARM SCHOOL	394
54690048	WATERVAL-BOVEN OLD COUNCIL OFFICES	365



**WYK 6 het 3413 kiesers**

Stemdistrik	Stemlokaal	Getal kiesers
54550010	MACHADO COUNCIL CHAMBER	1417
54550021	DUMEZIZWENI PRIMARY SCHOOL	1090
54550032	VUSI MASANGO HALL	603
54660078	PETRUS SCHOOL	213
54660135	MADOVA PRIMARY SCHOOL	90

**WYK 7 het 3194 kiesers**

Stemdistrik	Stemlokaal	Getal kiesers
54640010	IMEMEZA HIGH SCHOOL	1784
54640021	OOSTERLIJN PRIMARY SCHOOL	639
54640032	EBHUDLWENI PRIMARY SCHOOL	771

**WYK 8 het 2712 kiesers**

Stemdistrik	Stemlokaal	Getal kiesers
54490013	BELFAST CORRECTIONAL CENTRE	2257
54660113	EERSTELINGSFONTEIN SCHOOL	269
54660146	MANYONI SCHOOL (FARM)	78
54660168	UMMELI FARM SCHOOL	108

**Belangrik:** Hierdie Bylae bevat die totale getal geregistreerde kiesers op die munisipaliteit se segment van die nasionale gemeenskaplike kieserslys op 12 Februarie 2009, waarvoor voorsiening gemaak is in Goewermentskennisgewing No. 750 gepubliseer in Staatskoerant No. 32407 van 15 Julie 2009. Die stemdistriknommers, die grense van die stemdistrikte, die stemlokale, en die getal kiesers mag verander na die registrasie van kiesers vir die 2011 plaaslike verkiesings.

## VORM MDB5

## WYKSAFBAKENING

**BESWAAR INGEVOLGE ITEM 5(2) VAN BYLAE 1  
VAN DIE WET OP PLAASLIKE REGERING: MUNISIPALE STRUKTURE, 1998**

Naam van Munisipaliteit:.....Code:.....

Naam van beswaarde persoon/instelling:.....

Kontak persoon in geval van 'n instelling:.....

Adres:.....

Tel. nommer:..... Selfoonnommer:.....

E-pos adres:.....

Hiermee teken ek beswaar aan teen die afbakening van die grense van die volgende wyke

WYK NOMMER	REDE/MOTIVERING

Ek versoek die Munisipale Afbakeningsraad om die volgende alternatiewe voorstelle te oorweeg

Wyk nommer	Die wyk moet bestaan uit die volgende stemdistrikte: (Voorsien die stemdistriknommer en die getal geregistreerde kiesers as volg $VD1123456(1500)+VD345678(2500)=4000$ )	Motivering

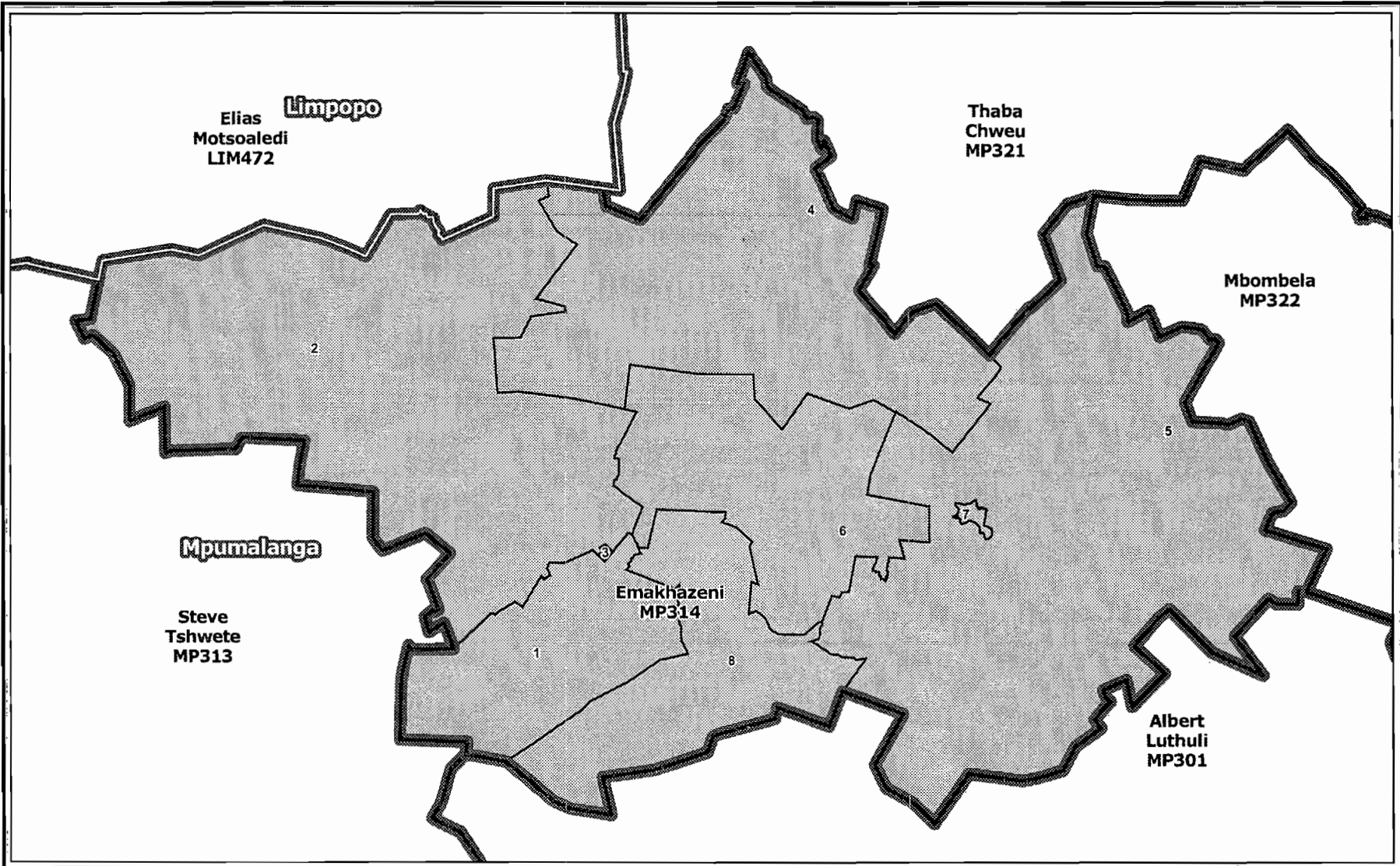
Ek bevestig dat:




- die saamgevoegde stemdistrikte vorm 'n aaneenlopende wyk;
- die getal kiesers in elke wyk is binne die minimum en maksimum getal wat per wyk toegelaat word;
- die voorgestelde wyke voldoen in die algemeen aan die kriteria.

\_\_\_\_\_  
HANDTEKENING


\_\_\_\_\_  
NAAM EN VAN

\_\_\_\_\_  
DATUM



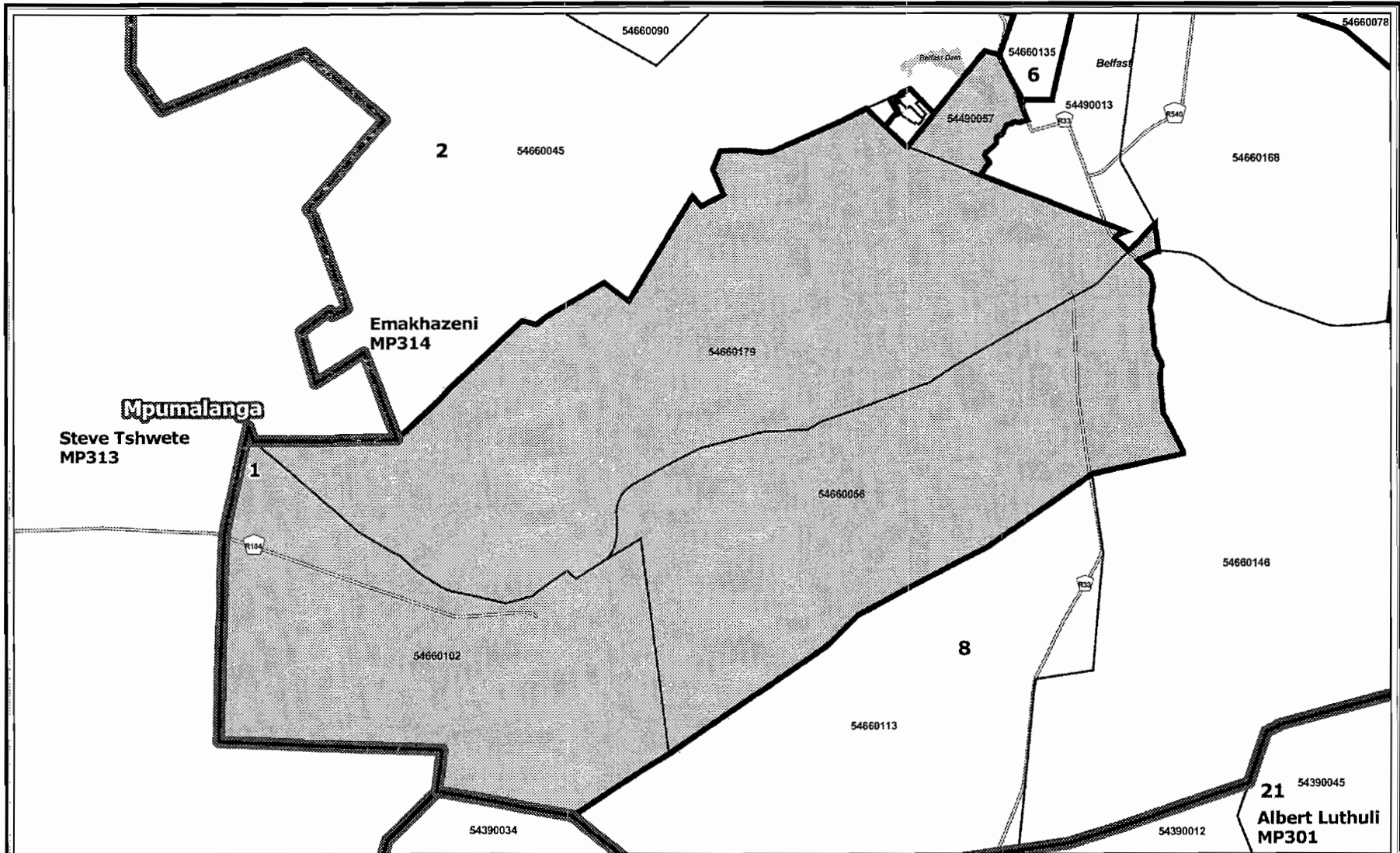
- Legend**
-  Provincial Boundary
  -  Municipal Boundary
  -  Ward Boundary

**Emakhazeni(MP314)**  
 Publication of the delimitation of Wards  
 within the Emakhazeni Local Municipality (MP314)  
 in terms of Item 5 of Schedule 1 to the  
 Local Government: Municipal Structures Act, 1998  
 (Act No.117 of 1998)

 NOT TO SCALE
DATE February 2010
MAP NUMBER MP314

Additional information relating to this map  
 can be obtained by contacting the  
 Municipal Demarcation Board at:  
 Tel: (012) 342 2481 Fax: (012) 342 2480  
 email: [info@demarcation.org.za](mailto:info@demarcation.org.za)  
 Website: [www.demarcation.org.za](http://www.demarcation.org.za)  
 Address: Private Bag X28, Hatfield 0028





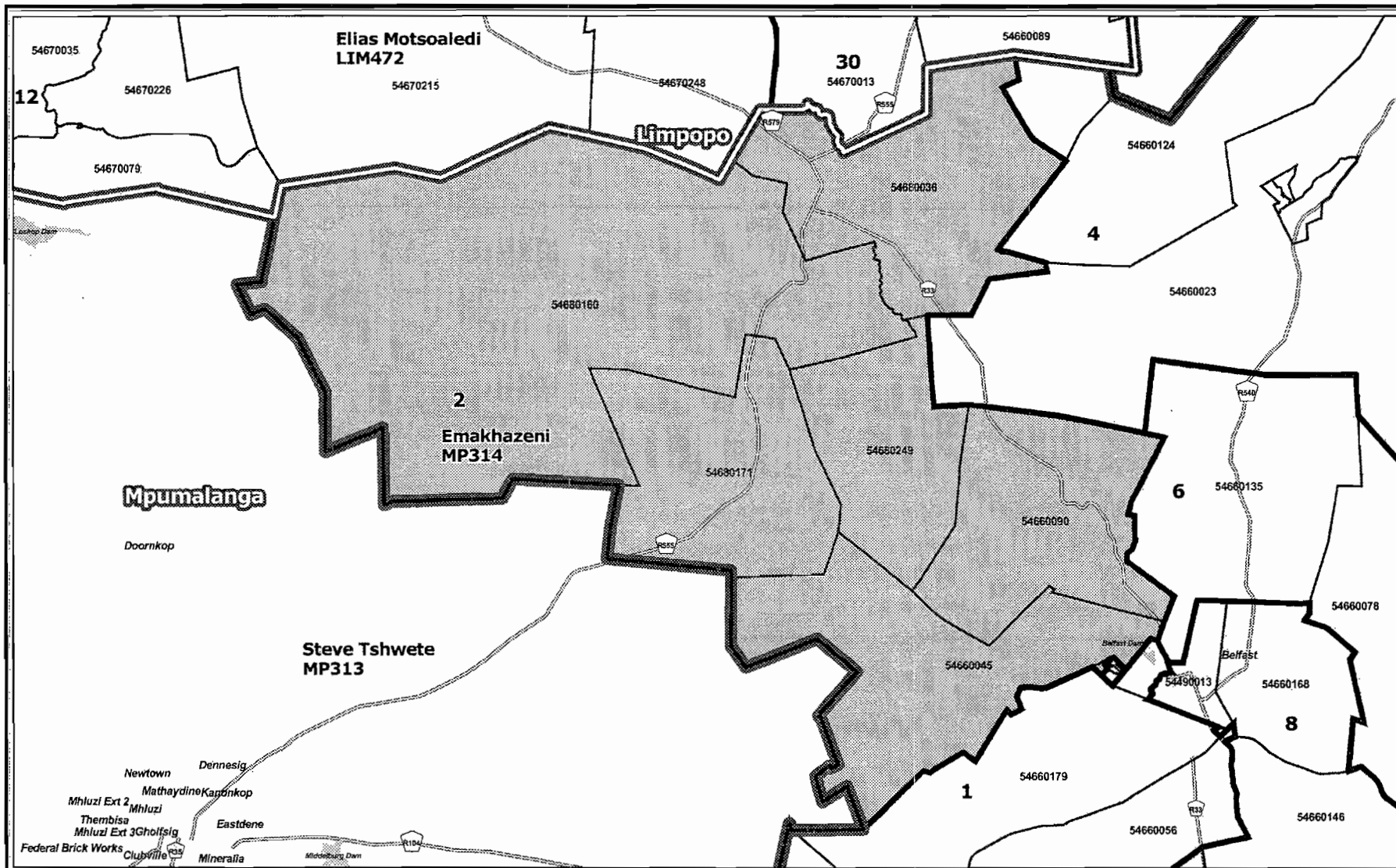
Legend	
	Provincial Boundary
	Local Municipality
	Ward
	Dam
	Main Road
	Voting Station

**Emakhazeni(MP314)**  
 Publication of the delimitation of Ward 1  
 of Emakhazeni(MP314)  
 in terms of Item 5 of Schedule 1 to the  
 Local Government: Municipal Structures Act, 1998  
 (Act No.117 of 1998)

 NOT TO SCALE
DATE March 2010
WARD NUMBER 1

Additional information relating to this map  
 can be obtained by contacting the  
 Municipal Demarcation Board at:  
 Tel: (012) 342 2481 Fax: (012) 342 2480  
 email: [info@demarcation.org.za](mailto:info@demarcation.org.za)  
 Website: [www.demarcation.org.za](http://www.demarcation.org.za)  
 Address: Private Bag X28, Hatfield 0028

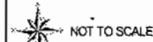




**Legend**

-  Provincial Boundary
-  Local Municipality
-  Ward
-  Dam
-  Main Road
-  Voting Station

**Emakhazeni(MP314)**  
 Publication of the delimitation of Ward 2  
 of Emakhazeni(MP314)  
 in terms of Item 5 of Schedule 1 to the  
 Local Government: Municipal Structures Act, 1998  
 (Act No. 117 of 1998)



DATE  
March 2010

WARD NUMBER  
2

Additional information relating to this map  
 can be obtained by contacting the  
 Municipal Demarcation Board at:

Tel: (012) 342 2481 Fax: (012) 342 2480  
 email: [info@demarcation.org.za](mailto:info@demarcation.org.za)  
 Website: [www.demarcation.org.za](http://www.demarcation.org.za)  
 Address: Private Bag X28, Hatfield 0028






Legend

-  Provincial Boundary
-  Local Municipality
-  Ward
-  Dam
-  Main Road
-  Voting Station

**Emakhazeni(MP314)**  
 Publication of the delimitation of Ward 3  
 of Emakhazeni(MP314)  
 in terms of Item 5 of Schedule 1 to the  
 Local Government: Municipal Structures Act, 1998  
 (Act No.117 of 1998)



NOT TO SCALE

DATE  
 March 2010

WARD NUMBER  
 3

Additional information relating to this map  
 can be obtained by contacting the  
 Municipal Demarcation Board at:

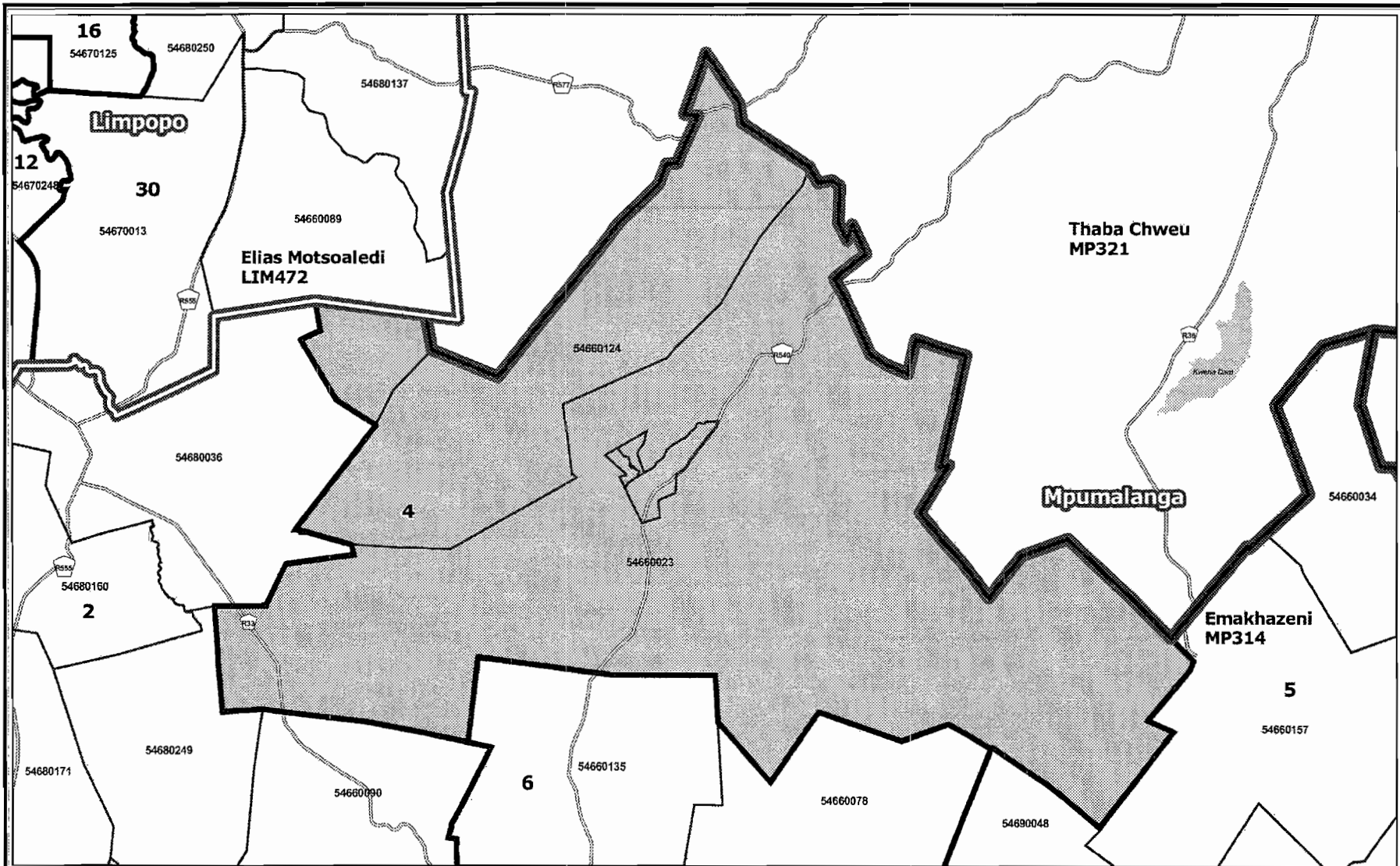
Tel: (012) 342 2481 Fax: (012) 342 2480

email: [info@demarcation.org.za](mailto:info@demarcation.org.za)

Website: [www.demarcation.org.za](http://www.demarcation.org.za)

Address: Private Bag X28, Hatfield 0028






**Legend**

-  Provincial Boundary
-  Local Municipality
-  Ward
-  Dam
-  Main Road
-  Voting Station

**Emakhazeni(MP314)**  
 Publication of the delimitation of Ward 4  
 of Emakhazeni(MP314)  
 in terms of Item 5 of Schedule 1 to the  
 Local Government: Municipal Structures Act, 1998  
 (Act No.117 of 1998)

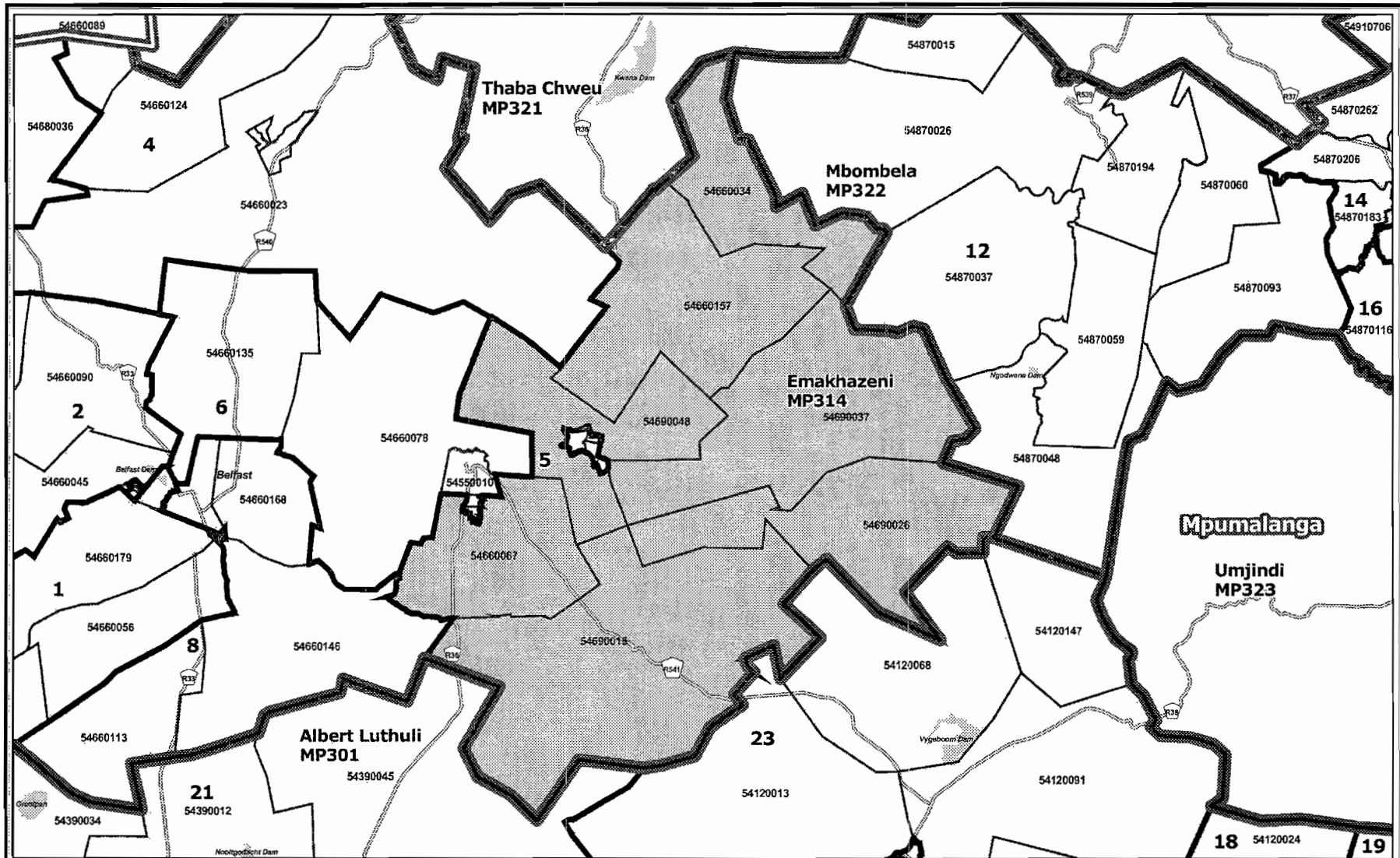
 NOT TO SCALE

DATE  
March 2010

WARD NUMBER  
4

Additional information relating to this map  
 can be obtained by contacting the  
 Municipal Demarcation Board at:  
 Tel: (012) 342 2481 Fax: (012) 342 2480  
 email: [info@demarcation.org.za](mailto:info@demarcation.org.za)  
 Website: [www.demarcation.org.za](http://www.demarcation.org.za)  
 Address: Private Bag X28, Hatfield 0028






**Legend**

-  Provincial Boundary
-  Local Municipality
-  Ward
-  Dam
-  Main Road
-  Voting Station

**Emakhazeni(MP314)**  
 Publication of the delimitation of Ward 5  
 of Emakhazeni(MP314)  
 in terms of Item 5 of Schedule 1 to the  
 Local Government: Municipal Structures Act, 1998  
 (Act No.117 of 1998)

 NOT TO SCALE

DATE  
 March 2010

WARD NUMBER  
 5

Additional information relating to this map  
 can be obtained by contacting the  
 Municipal Demarcation Board at:

Tel: (012) 342 2481 Fax: (012) 342 2480

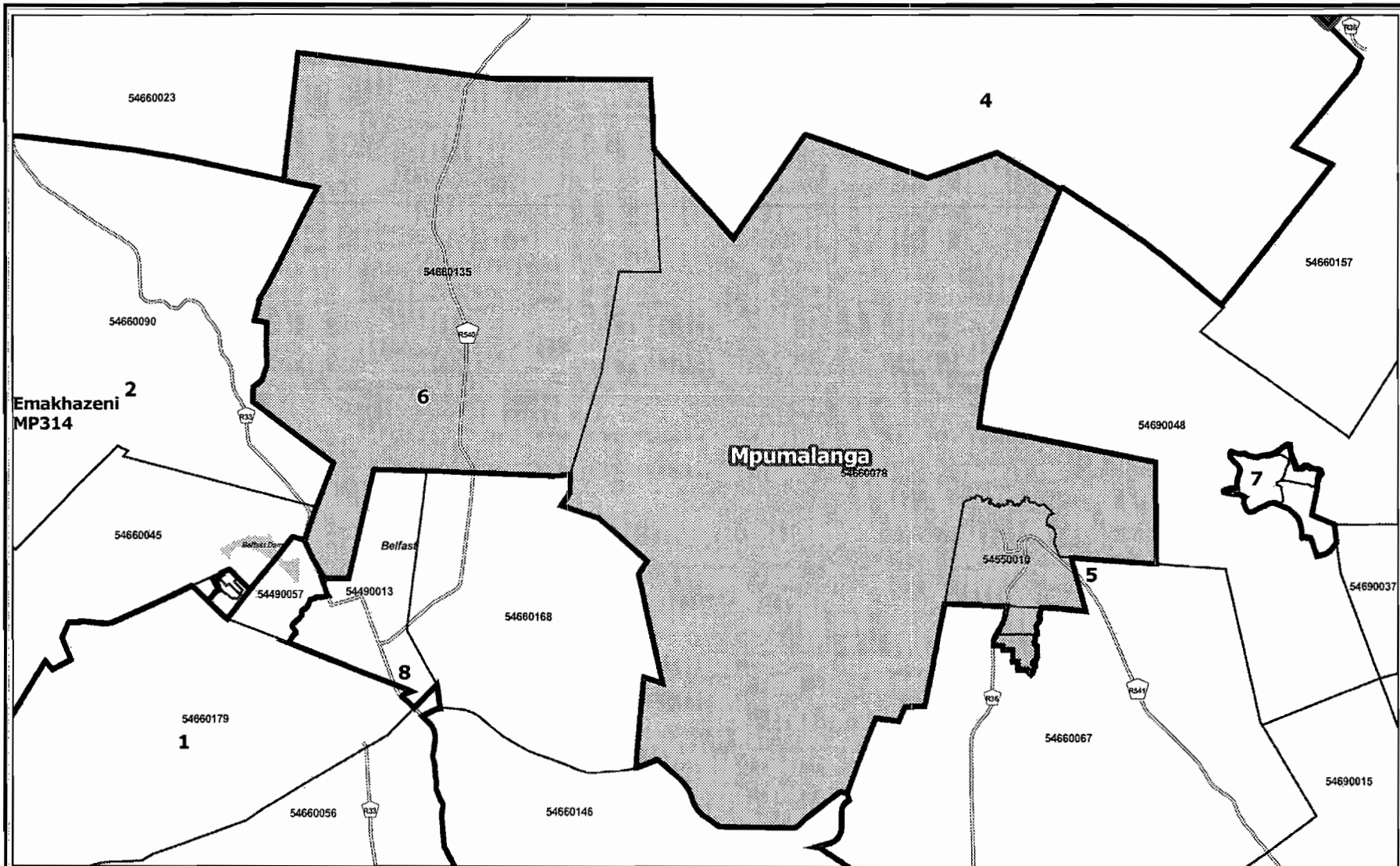
email: [info@demarcation.org.za](mailto:info@demarcation.org.za)

Website: [www.demarcation.org.za](http://www.demarcation.org.za)

Address: Private Bag X28, Hatfield 0028







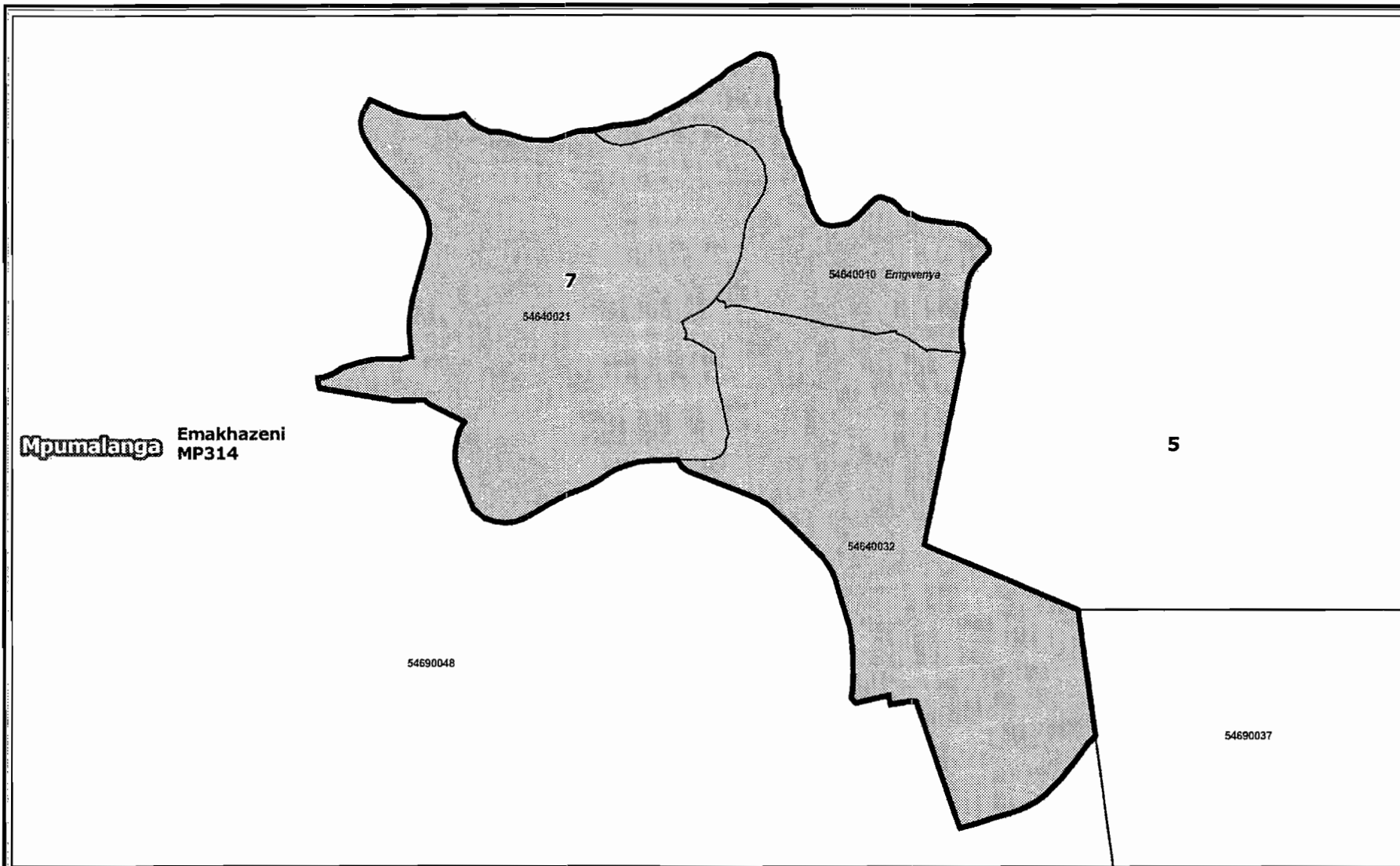
Legend	
	Provincial Boundary
	Local Municipality
	Ward
	Dam
	Main Road
	Voting Station

**Emakhazeni(MP314)**  
 Publication of the delimitation of Ward 6  
 of Emakhazeni(MP314)  
 in terms of Item 5 of Schedule 1 to the  
 Local Government: Municipal Structures Act, 1998  
 (Act No.117 of 1998)

 NOT TO SCALE
DATE March 2010
WARD NUMBER 6

Additional information relating to this map  
 can be obtained by contacting the  
 Municipal Demarcation Board at:  
 Tel: (012) 342 2461 Fax: (012) 342 2460  
 email: [info@demarcation.org.za](mailto:info@demarcation.org.za)  
 Website: [www.demarcation.org.za](http://www.demarcation.org.za)  
 Address: Private Bag X28, Hatfield 0028






**Legend**

-  Provincial Boundary
-  Local Municipality
-  Ward
-  Dam
-  Main Road
-  Voting Station

**Emakhazeni(MP314)**  
 Publication of the delimitation of Ward 7  
 of Emakhazeni(MP314)  
 in terms of Item 5 of Schedule 1 to the  
 Local Government: Municipal Structures Act, 1998  
 (Act No. 117 of 1998)



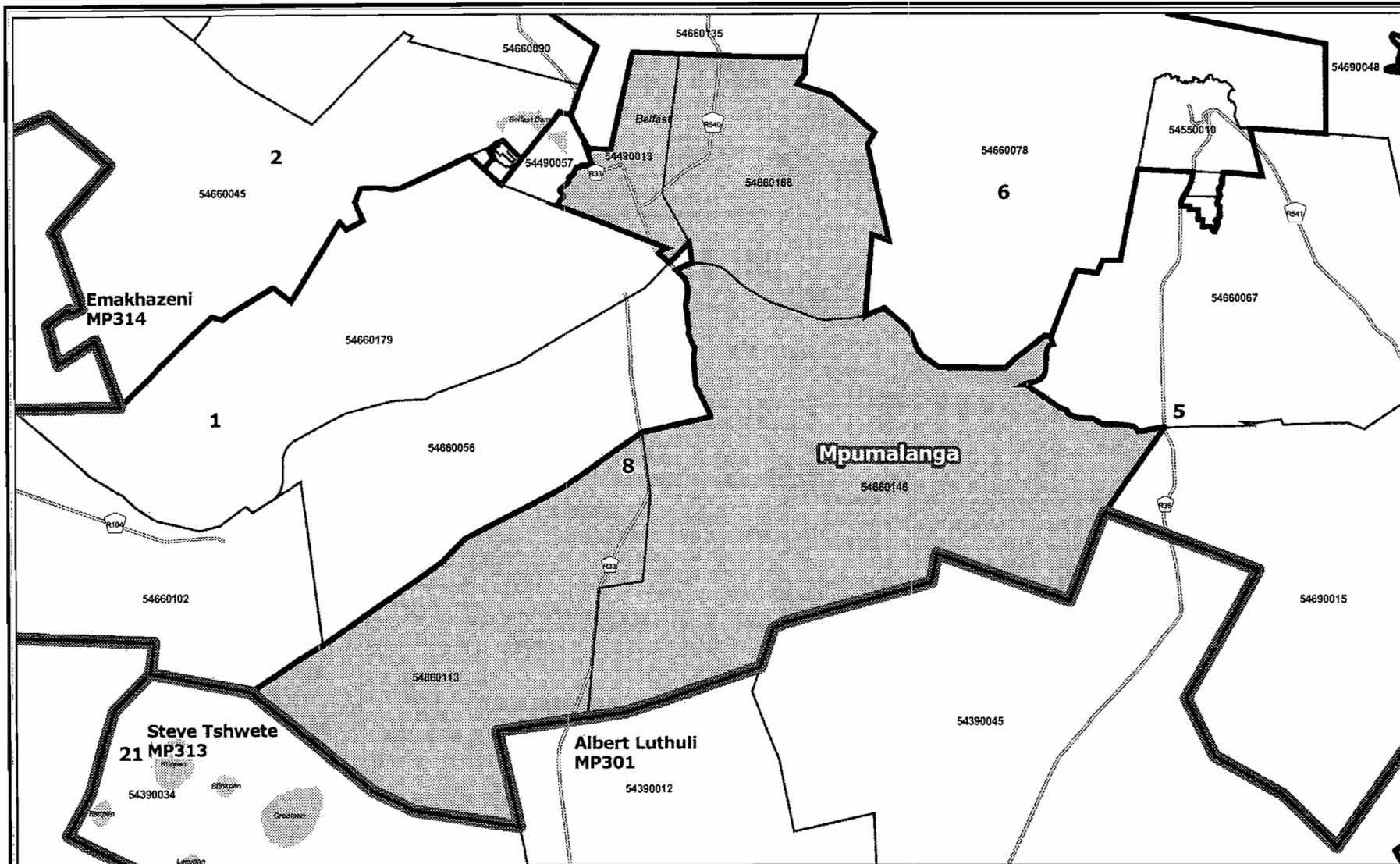
DATE  
 March 2010

WARD NUMBER  
 7

Additional information relating to this map  
 can be obtained by contacting the  
 Municipal Demarcation Board at:

Tel: (012) 342 2481 Fax: (012) 342 2480  
 email: [info@demarcation.org.za](mailto:info@demarcation.org.za)  
 Website: [www.demarcation.org.za](http://www.demarcation.org.za)  
 Address: Private Bag X28, Hatfield 0028






**Legend**

- |                     |                |
|---------------------|----------------|
| Provincial Boundary | Dam            |
| Local Municipality  | Main Road      |
| Ward                | Voting Station |

**Emakhazeni(MP314)**  
 Publication of the delimitation of Ward 8  
 of Emakhazeni(MP314)  
 in terms of Item 5 of Schedule 1 to the  
 Local Government: Municipal Structures Act, 1998  
 (Act No.117 of 1998)



NOT TO SCALE

DATE  
March 2010

WARD NUMBER  
8

Additional information relating to this map  
can be obtained by contacting the  
Municipal Demarcation Board at:

Tel: (012) 342 2481 Fax: (012) 342 2480

email: [info@demarcation.org.za](mailto:info@demarcation.org.za)

Website: [www.demarcation.org.za](http://www.demarcation.org.za)

Address: Private Bag X28, Hatfield 0028

