



THE PROVINCE OF MPUMALANGA  
DIE PROVINSIE MPUMALANGA

**Provincial Gazette Extraordinary**  
**Buitengewone Provinsiale Koerant**

*(Registered as a newspaper) • (As 'n nuusblad geregistreer)*

**Vol. 17**

NELSPRUIT, 24 MAY  
MEI 2010

**No. 1815**

**IMPORTANT NOTICE**

The Government Printing Works will not be held responsible for faxed documents not received due to errors on the fax machine or faxes received which are unclear or incomplete. Please be advised that an "OK" slip, received from a fax machine, will not be accepted as proof that documents were received by the GPW for printing. If documents are faxed to the GPW it will be the sender's responsibility to phone and confirm that the documents were received in good order.

Furthermore the Government Printing Works will also not be held responsible for cancellations and amendments which have not been done on original documents received from clients.

**CONTENTS • INHOUD**

<i>No.</i>		<i>Page No.</i>	<i>Gazette No.</i>
<b>GENERAL NOTICE • ALGEMENE KENNISGEWING</b>			
127	Local Government: Municipal Structures Act (117/1998): Municipal Demarcation Board: Delimitation of municipal wards: Thaba Chweu Local Municipality (MP321) .....	3	1815
127	Wet op Plaaslike Regering: Munisipale Strukture (117/1998): Munisipale Afbakeningsraad: Afbakening van munisipale wyke: Thaba Chweu Plaaslike Munisipaliteit (MP321) .....	7	1815

## GENERAL NOTICE ALGEMENE KENNISGEWING

### NOTICE 1815 OF 2010

#### MUNICIPAL DEMARCATION BOARD DELIMITATION OF MUNICIPAL WARDS IN TERMS OF THE LOCAL GOVERNMENT: MUNICIPAL STRUCTURES ACT, 1998

#### **Municipality : Thaba Chweu Local Municipality (MP321)**

In terms of Item 5(1) of Schedule 1 to the Local Government: Municipal Structures Act, 1998 (Act No.117 of 1998) ("the Act") the Municipal Demarcation Board hereby publishes its delimitation of wards for the above-mentioned municipality. Particulars of the delimitation are listed in the Schedule.

In terms of Item 5(2) of Schedule 1 to the Act, any person aggrieved by a delimitation may, within 14 days of publication of this notice, submit objections in writing to:

The Municipal Demarcation Board  
Private Bag X28

**Hatfield**

0028

Fax: 012-3422480

E-mail: [robert@demarcation.org.za](mailto:robert@demarcation.org.za)

The attached form MDB5 must please be used to object. The form is also available on [www.demarcation.org.za](http://www.demarcation.org.za)

**LANDIWE MAHLANGU**

**CHAIRPERSON: MDB**

### SCHEDULE

In terms of Section 18(3) of the Local Government: Municipal Structures Act, 1998 (Act 117 of 1998) the MEC responsible for local government has determined that the municipal council consists of 27 councillors.

After having consulted the Independent Electoral Commission, The Municipal Demarcation Board has delimited the municipality into 14 wards in terms of Schedule 1 to the Act.

The number of registered voters in each ward does not vary by more than fifteen percent from the norm. The norm was determined by dividing the total number of voters on the municipal segment of the national common voters roll, namely 44639 voters on 12 February 2009, by the number of wards in the municipality.

An overview map of the boundary of the municipality, with the boundaries of the wards within the municipal boundary, and a map of each ward are attached. In case of a discrepancy between a map and this schedule, the map will prevail.

The ward numbers, the voting districts and voting stations in each ward, and the number of voters are as follows:

**WARD 1 comprises of a total of 3019 registered voters**

Voting District	Voting Station	Number of Voters
54760024	MASHISHING COMMUNITY HALL	3019

**WARD 2 comprises of a total of 2928 registered voters**

Voting District	Voting Station	Number of Voters
54760035	LESODI PRIMARY SCHOOL	1692
54760091 (Portion)	MASHISHING EXT 6 HALL	451
54760114	ROMAN CATHOLIC CHURCH	785

**WARD 3 comprises of a total of 3218 registered voters**

Voting District	Voting Station	Number of Voters
54760013	MARAMBANE PRIMARY SCHOOL	2479
54760103	MASHISHING SECONDARY SCHOOL	739

**WARD 4 comprises of a total of 3305 registered voters**

Voting District	Voting Station	Number of Voters
54860014	COROMANDEL SCHOOL	972
54860070	KLIPSPRUIT COMBINED SCHOOL	1083
54860159	UITKYK PLANTATION	147
54900019	MONDI ACME SCHOOL	752
54900075	RHENOSTERHOEK COMPOUND HALL	351

**WARD 5 comprises of a total of 2773 registered voters**

Voting District	Voting Station	Number of Voters
54660012	DRAAIKRAAL SCHOOL	667
54760068	INDIAN COMMUNITY CENTRE HALL	444
54760080	KELLYVILLE PRIMARY SCHOOL	600
54760091 (Portion)	MASHISHING EXT 6 HALL	150
54860036	BOSFONTEIN PRIMARY SCHOOL	912

**WARD 6 comprises of a total of 3397 registered voters**

Voting District	Voting Station	Number of Voters
54800018	EKUTHULENI COMMUNITY HALL	3397

**WARD 7 comprises of a total of 3496 registered voters**

Voting District	Voting Station	Number of Voters
54800029	SABIE LAER SKOOL	3496

**WARD 8 comprises of a total of 3466 registered voters**

Voting District	Voting Station	Number of Voters
54900031	MATIBIDI SCHOOL	1150
54900042	MASHILANE TRIBAL OFFICE	1391
54900053	SHAKWANENG PRIMARY SCHOOL	925

**WARD 9 comprises of a total of 3319 registered voters**

Voting District	Voting Station	Number of Voters
54900020	DIENTJIE ADVICE AND RESOURCE CENTRE	2058
54900097 (Portion)	MOREMELA KOBENG HIGH PRIMARY SCHOOL	1261

**WARD 10 comprises of a total of 3410 registered voters**

Voting District	Voting Station	Number of Voters
54730010	GRASKOP TLC HALL	1848
54900086	WATERHOUTBOOM	456
54900097 (Portion)	MOREMELA KOBENG HIGH PRIMARY SCHOOL	800
54900132	MONDI SAWMILL VILLAGE SCHOOL	306

**WARD 11 comprises of a total of 3136 registered voters**

Voting District	Voting Station	Number of Voters
54870082	MS MALHERBE COMBINED SCHOOL	789
54900121	SPITSKOP COMPOUND HALL	407
54900154	MATUKUSANI COMMUNITY HALL	144
54900176	HENDRICKSDAL STATION	277
54910010	DENSA SAWMILL COMMITTEE ROOM	996
54910762	WITKLIP HALL	523

**WARD 12 comprises of a total of 3173 registered voters**

Voting District	Voting Station	Number of Voters
54760046 (Portion)	LYDENBURG CORRECTIONAL CENTRE	3173

**WARD 13 comprises of a total of 2730 registered voters**

Voting District	Voting Station	Number of Voters
54860137	SPEKBOOM LUTHERN CHURCH	420
54860193	BUFFELSVLEI SCHOOL	187
54860205	ORIGHSTAD DAM NATURE RESERVE	135
54860216	BOOMPLAAS HALL	100
54900064	PILGRIMS REST COMBINED SCHOOL	1310
54900109	TWEEFONTEIN VILLAGE HALL	290
54900110	MOSEHLANE MONDI SCHOOL	288

**WARD 14 comprises of a total of 3269 registered voters**

Voting District	Voting Station	Number of Voters
54760046 (Portion)	LYDENBURG CORRECTIONAL CENTRE	1200
54760057	MARIFAAN PRIMARY SCHOOL	1405
54760079	TPA HALL	664

**Important:** This Schedule contains the total number of registered voters on the municipality's segment of the national common voters' roll on 12 February 2009 as provided for in Government Notice No. 750 published in Government Gazette No. 32407 of 15 July 2009. The voting district numbers, the voting district boundaries, voting stations, and the number of voters may change after the registration of voters for the 2011 local elections.

## FORM MDB5

## WARD DELIMITATION

OBJECTION IN TERMS OF ITEM 5(2) OF SCHEDULE 1 TO THE  
LOCAL GOVERNMENT: MUNICIPAL STRUCTURES ACT, 1998

Name of municipality:.....Code:.....

Name of aggrieved person/institution:.....

Contact person in case of an institution:.....

Address:.....

Tel. number:.....Cell number:.....

Email address:.....

I hereby object to the delimitation of the boundaries of the following wards:

WARD NUMBER	REASON/MOTIVATION

I request the Municipal Demarcation Board to consider the following alternative proposals:

Ward number	The ward should comprise of the following voting districts (Provide voting district number and the number of voters in brackets e.g. VD1123456(1500)+VD345678(2500)=4000)	Motivation

I confirm that:

- each cluster of voting districts form a contiguous ward;
- the number of voters in each ward fall within the minimum and maximum of voters allowed per ward;
- the proposed ward boundaries comply, in general, with the criteria.

SIGNATURE \_\_\_\_\_

NAME AND SURNAME \_\_\_\_\_

DATE \_\_\_\_\_

**KENNISGEWING 1815 VAN 2010**  
**MUNISIPALE AFBAKENINGSRAAD**  
**AFBAKENING VAN MUNISIPALE WYKE INGEVOLGE DIE WET OP**  
**PLAASLIKE REGERING: MUNISIPALE STRUKTURE, 1998**

**Munisipaliteit : Thaba Chweu Plaaslike Munisipaliteit (MP321)**

Ingevolge Item 5(1) van Bylae 1 van die Wet op Plaaslike Regering: Munisipale Strukture, 1998 (Wet No. 117 van 1998) ("die Wet") publiseer die Munisipale Afbakeningsraad hiermee sy afbakening van wyke vir die bogenaaamde munisipaliteit. Besonderhede van die afbakening is vervat in die Bylae.

Ingevolge Item 5(2) van Bylae 1 van die Wet, kan enige persoon wat gegrief is deur 'n afbakening binne 14 dae na publikasie van hierdie kennisgewing skriftelike besware voorlê aan:

Die Munisipale Afbakeningsraad  
 Privaatsak X28

**Hatfield**

0028

Faks: 012-3422480

E-pos: robert@demarcation.org.za

Die aangehegte vorm MDB5 moet asseblief gebruik word om beswaar aan te teken. Die vorm is ook beskikbaar op [www.demarcation.org.za](http://www.demarcation.org.za)

**LANDIWE MAHLANGU**

**VOORSITTER: MUNISIPALE AFBAKENINGSRAAD**

**BYLAE**

Ingevolge Artikel 18(3) van die Wet op Plaaslike Regering: Munisipale Strukture, 1998 (Wet 117 van 1998) het die LUR vir plaaslike regering bepaal dat die munisipale raad bestaan uit 27 raadslede.

Na oorlegpleging met die Onafhanklike Verkiesingskommissie het die Munisipale Afbakeningsraad die munisipaliteit in 14 wyke afgebaken ingevolge Bylae 1 van die Wet.

Die getal geregistreerde kiesers in elke wyk, wyk nie meer as vyftien persent van die norm af nie. Die norm is bepaal deur die getal geregistreerde kiesers op die munisipale segment van die nasionale gemeenskaplike kieserslys, naamlik 44639 kiesers op 12 Februarie 2009, deur die getal wyke in die munisipaliteit te deel.

'n Oorsigkaart van die munisipale grens met die grense van die wyke binne die munisipale grens, en 'n kaart van elke wyk, is aangeheg. Ingeval van 'n verskil tussen 'n kaart en hierdie bylae, sal die kaart geld.

Die wyknommers, die stemdistrikte en stemlokale in elke wyk, en die getal kiesers is as volg:

**WYK 1 het 3019 kiesers**

Stemdistrik	Stemlokaal	Getal kiesers
54760024	MASHISHING COMMUNITY HALL	3019

**WYK 2 het 2928 kiesers**

Stemdistrik	Stemlokaal	Getal kiesers
54760035	LESODI PRIMARY SCHOOL	1692
54760091 (Gedeelte)	MASHISHING EXT 6 HALL	451
54760114	ROMAN CATHOLIC CHURCH	785

**WYK 3 het 3218 kiesers**

Stemdistrik	Stemlokaal	Getal kiesers
54760013	MARAMBANE PRIMARY SCHOOL	2479
54760103	MASHISHING SECONDARY SCHOOL	739

**WYK 4 het 3305 kiesers**

Stemdistrik	Stemlokaal	Getal kiesers
54860014	COROMANDEL SCHOOL	972
54860070	KLIPSPRUIT COMBINED SCHOOL	1083
54860159	UITKYK PLANTATION	147
54900019	MONDI ACME SCHOOL	752
54900075	RHENOSTERHOEK COMPOUND HALL	351

**WYK 5 het 2773 kiesers**

Stemdistrik	Stemlokaal	Getal kiesers
54660012	DRAAIKRAAL SCHOOL	667
54760068	INDIAN COMMUNITY CENTRE HALL	444
54760080	KELLYVILLE PRIMARY SCHOOL	600
54760091 (Gedeelte)	MASHISHING EXT 6 HALL	150
54860036	BOSFONTEIN PRIMARY SCHOOL	912

**WYK 6 het 3397 kiesers**

Stemdistrik	Stemlokaal	Getal kiesers
54800018	EKUTHULENI COMMUNITY HALL	3397

**WYK 7 het 3496 kiesers**

Stemdistrik	Stemlokaal	Getal kiesers
54800029	SABIE LAER SKOOL	3496

**WYK 8 het 3466 kiesers**

Stemdistrik	Stemlokaal	Getal kiesers
54900031	MATIBIDI SCHOOL	1150
54900042	MASHILANE TRIBAL OFFICE	1391
54900053	SHAKWANENG PRIMARY SCHOOL	925

**WYK 9 het 3319 kiesers**

Stemdistrik	Stemlokaal	Getal kiesers
54900020	DIENTJIE ADVICE AND RESOURCE CENTRE	2058
54900097 (Gedeelte)	MOREMELA KOBENG HIGH PRIMARY SCHOOL	1261

**WYK 10 het 3410 kiesers**

Stemdistrik	Stemlokaal	Getal kiesers
54730010	GRASKOP TLC HALL	1848
54900086	WATERHOUTBOOM	456
54900097 (Gedeelte)	MOREMELA KOBENG HIGH PRIMARY SCHOOL	800
54900132	MONDI SAWMILL VILLAGE SCHOOL	306

**WYK 11 het 3136 kiesers**

Stemdistrik	Stemlokaal	Getal kiesers
54870082	MS MALHERBE COMBINED SCHOOL	789
54900121	SPITSKOP COMPOUND HALL	407
54900154	MATUKUSANI COMMUNITY HALL	144
54900176	HENDRICKSDAL STATION	277
54910010	DENSA SAWMILL COMMITTEE ROOM	996
54910762	WITKLIP HALL	523

**WYK 12 het 3173 kiesers**

Stemdistrik	Stemlokaal	Getal kiesers
54760046 (Gedeelte)	LYDENBURG CORRECTIONAL CENTRE	3173

**WYK 13 het 2730 kiesers**

Stemdistrik	Stemlokaal	Getal kiesers
54860137	SPEKBOOM LUTHERN CHURCH	420
54860193	BUFFELSVLEI SKOOL	187
54860205	ORIGINSTAD DAM NATURE RESERVE	135
54860216	BOOMPLAAS HALL	100
54900064	PILGRIMS REST COMBINED SCHOOL	1310
54900109	TWEEFONTEIN VILLAGE HALL	290
54900110	MOSEHLANE MONDI SCHOOL	288

**WYK 14 het 3269 kiesers**

Stemdistrik	Stemlokaal	Getal kiesers
54760046 (Gedeelte)	LYDENBURG CORRECTIONAL CENTRE	1200
54760057	MARIFAAN PRIMARY SCHOOL	1405
54760079	TPA HALL	664

**Belangrik:** Hierdie Bylae bevat die totale getal geregistreerde kiesers op die munisipaliteit se segment van die nasionale gemeenskaplike kieserslys op 12 Februarie 2009, waarvoor voorsiening gemaak is in Goewermentskennisgewing No. 750 gepubliseer in Staatskoerant No. 32407 van 15 Julie 2009. Die stemdistriknommers, die grense van die stemdistrikte, die stemlokale, en die getal kiesers mag verander na die registrasie van kiesers vir die 2011 plaaslike verkiesings.

## VORM MDB5

## WYKSAFBAKENING

BESWAAR INGEVOLGE ITEM 5(2) VAN BYLAE 1  
VAN DIE WET OP PLAASLIKE REGERING: MUNISIPALE STRUKTURE, 1998

Naam van Munisipaliteit:.....Code:.....

Naam van beswaarde persoon/instelling:.....

Kontak persoon in geval van 'n instelling:.....

Adres:.....

Tel. nommer:..... Selfoonnommer:.....

E-pos adres:.....

Hiermee teken ek beswaar aan teen die afbakening van die grense van die volgende wyke:

WYK NOMMER	REDE/MOTIVERING

Ek versoek die Munisipale Afbakeningsraad om die volgende alternatiewe voorstelle te oorweeg:

Wyk nommer	Die wyk moet bestaan uit die volgende stembdistrikte: (Voorsien die stembdistriktnommer en die getal geregistreerde kiesers as volg $VD1123456(1500)+VD345678(2500)=4000$ )	Motivering

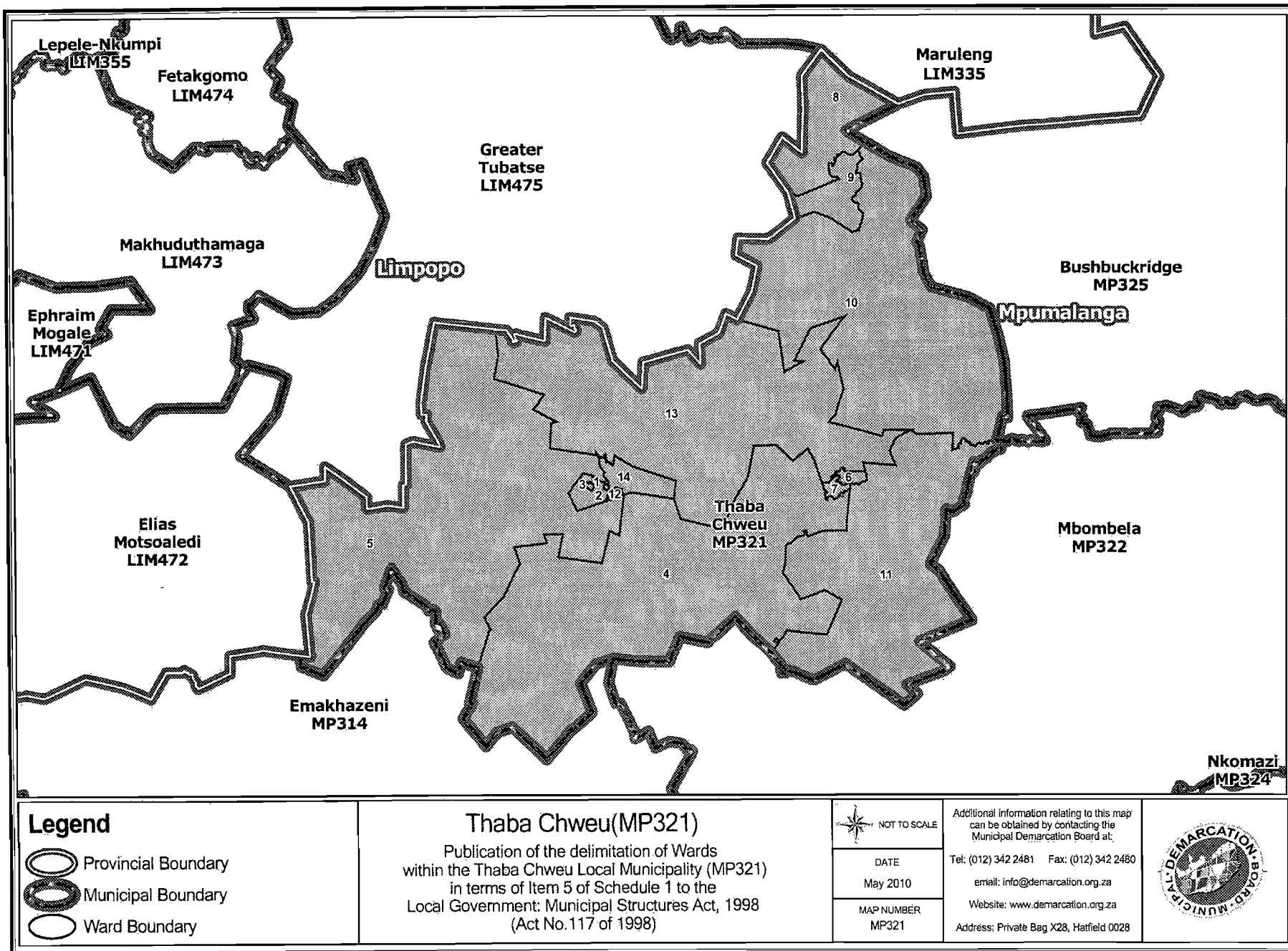
Ek bevestig dat:

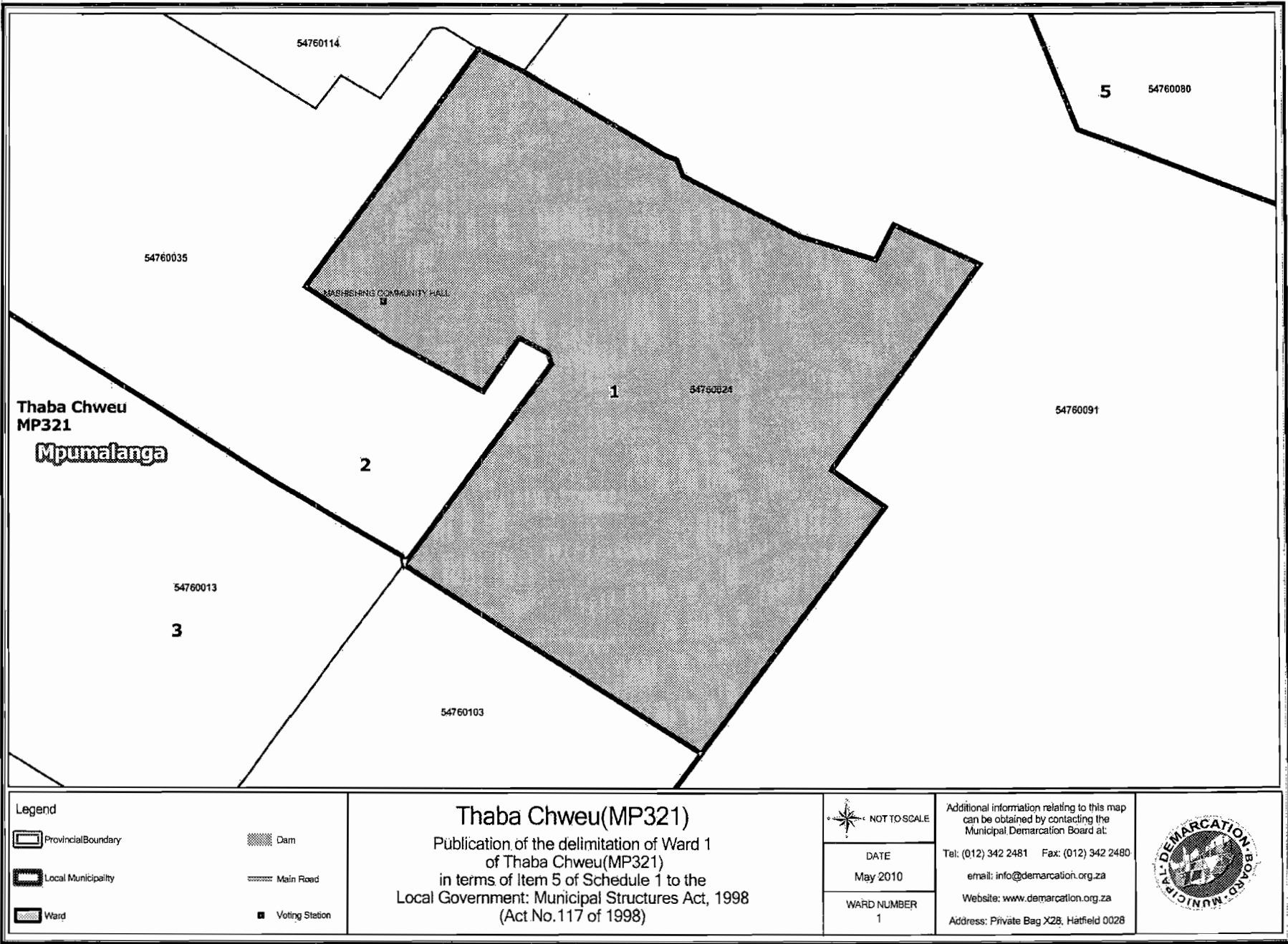
- die saamgevoegde stembdistrikte vorm 'n aaneenlopende wyk;
- die getal kiesers in elke wyk is binne die minimum en maksimum getal wat per wyk toegelaat word;
- die voorgestelde wyke voldoen in die algemeen aan die kriteria.

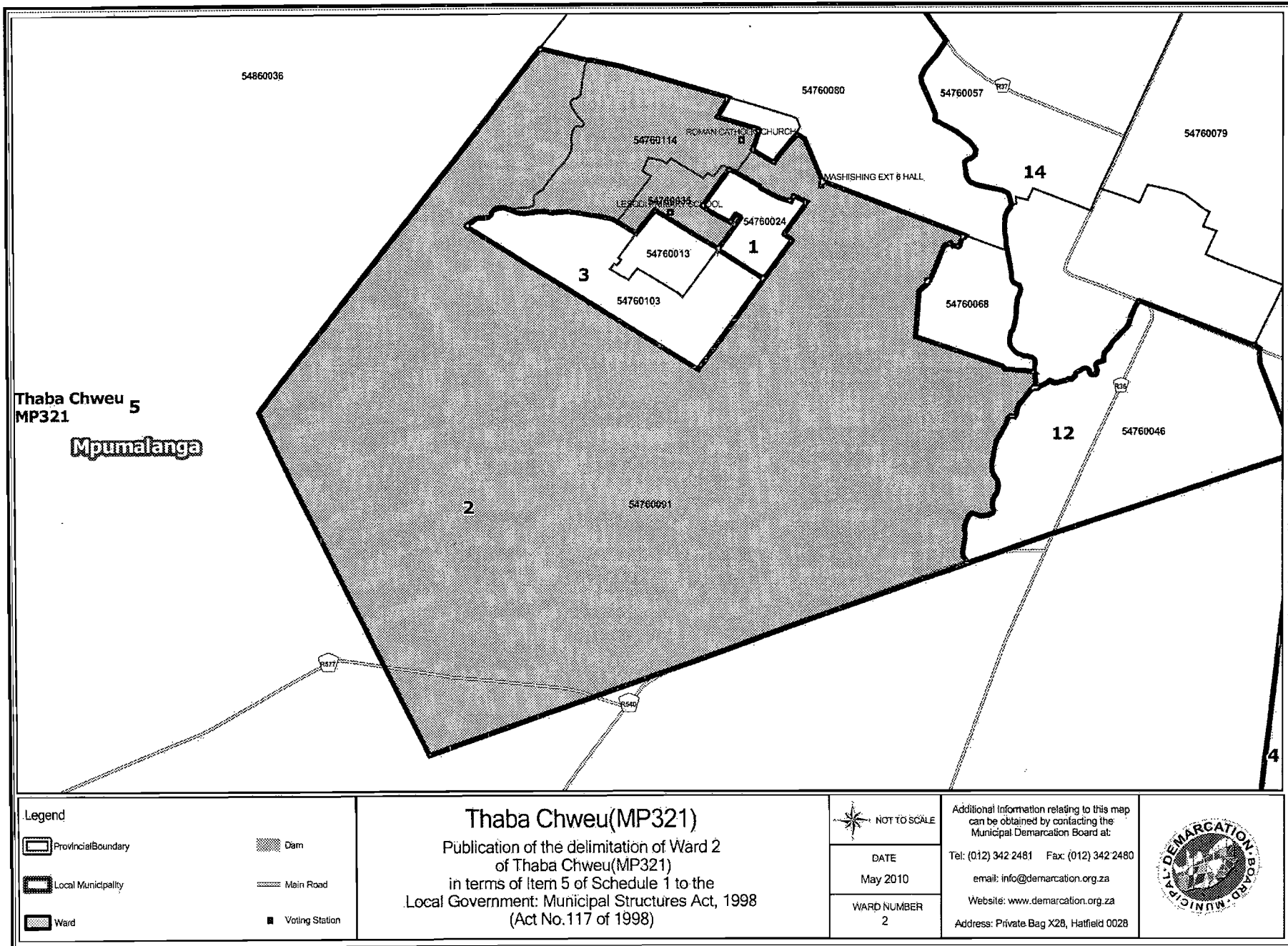
HANDTEKENING

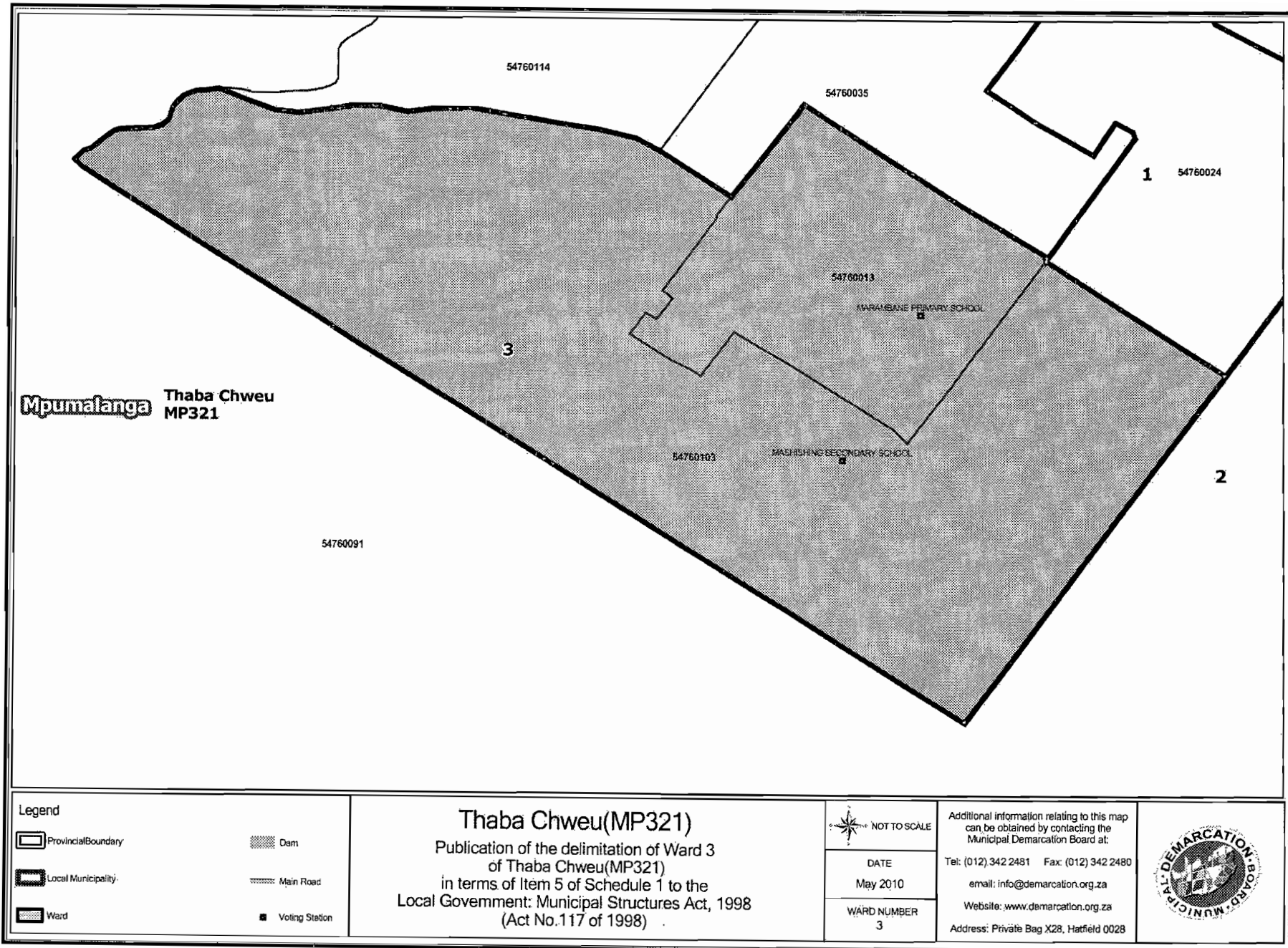
NAAM EN VAN

DATUM

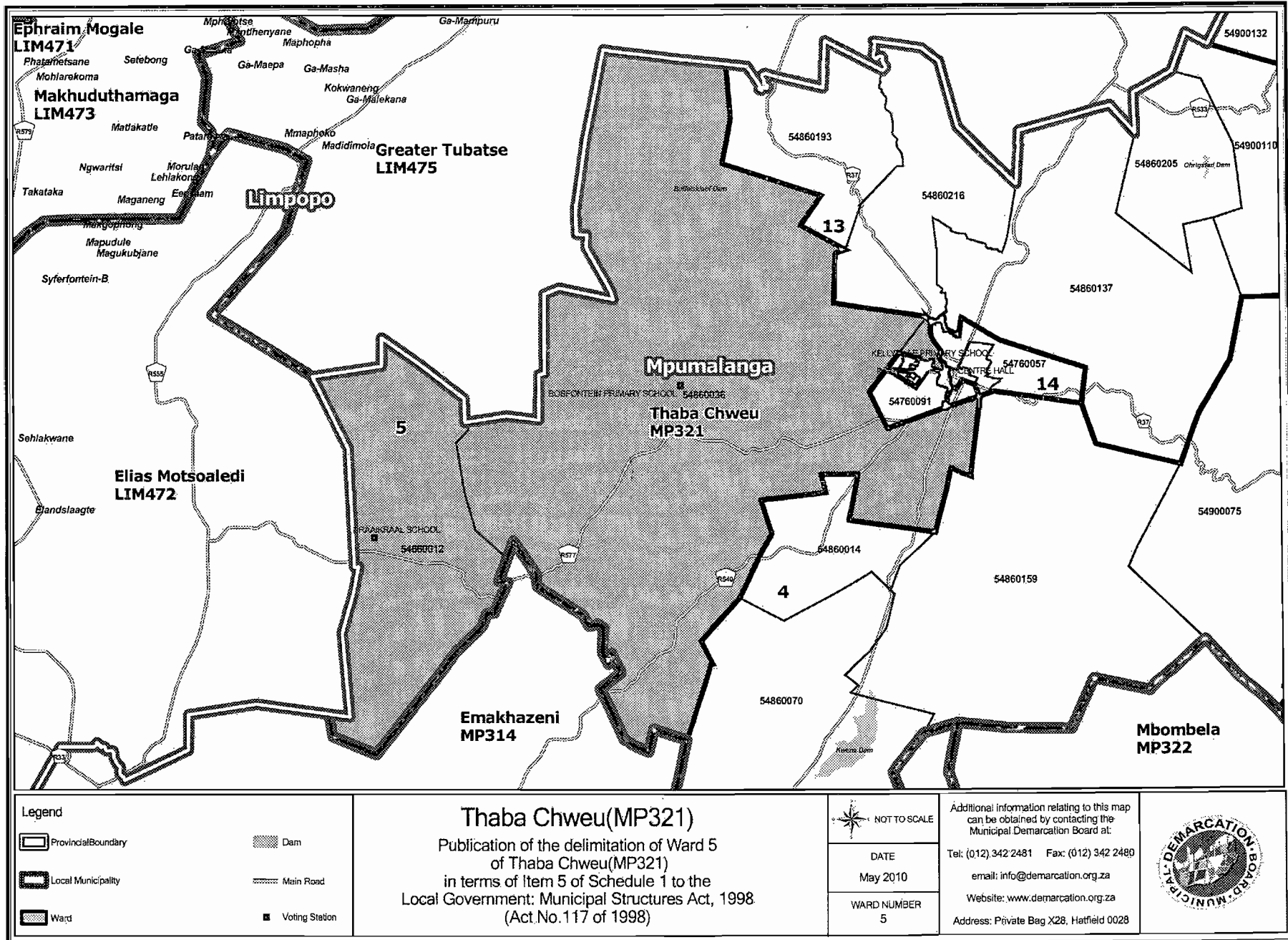


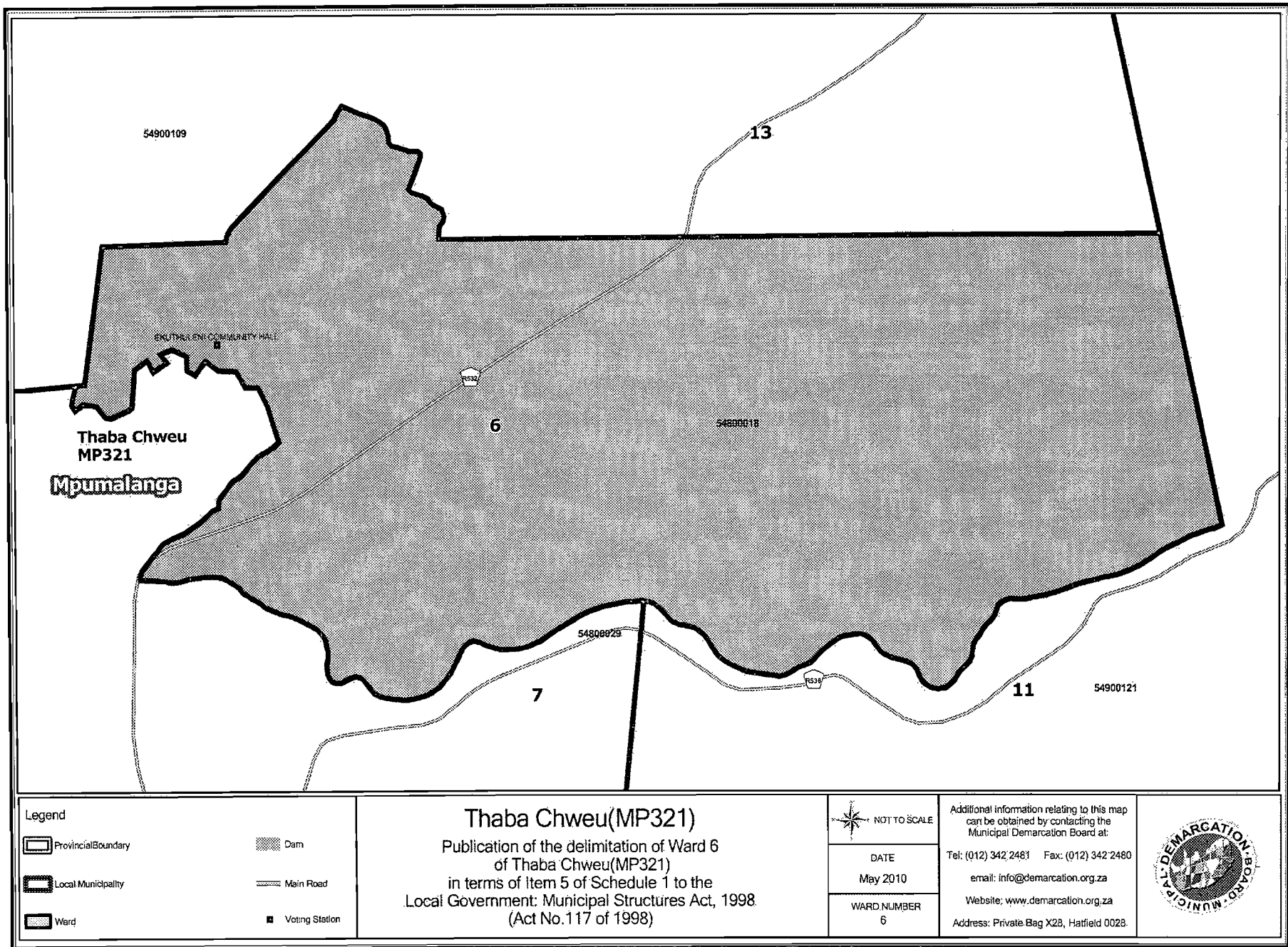


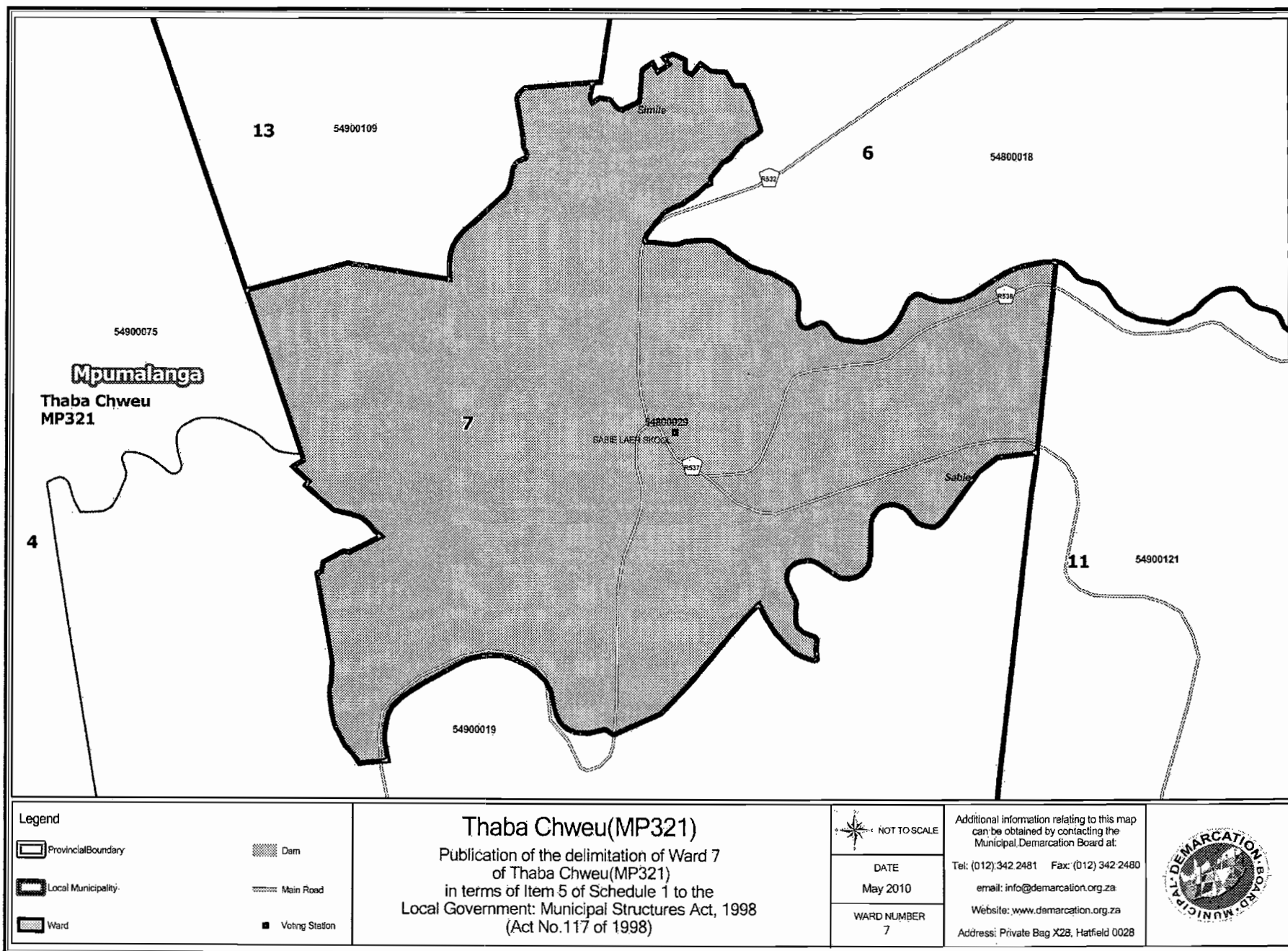


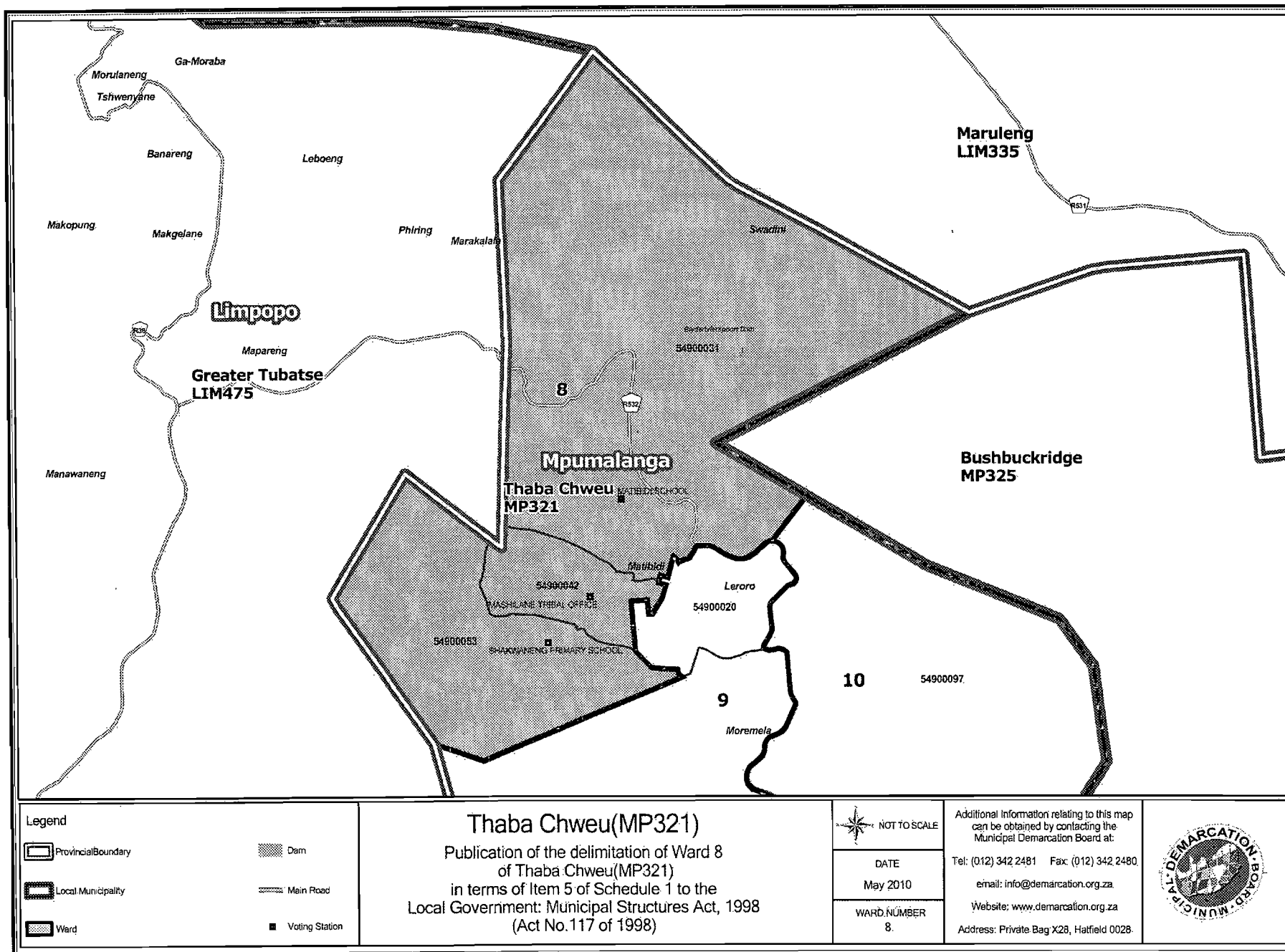




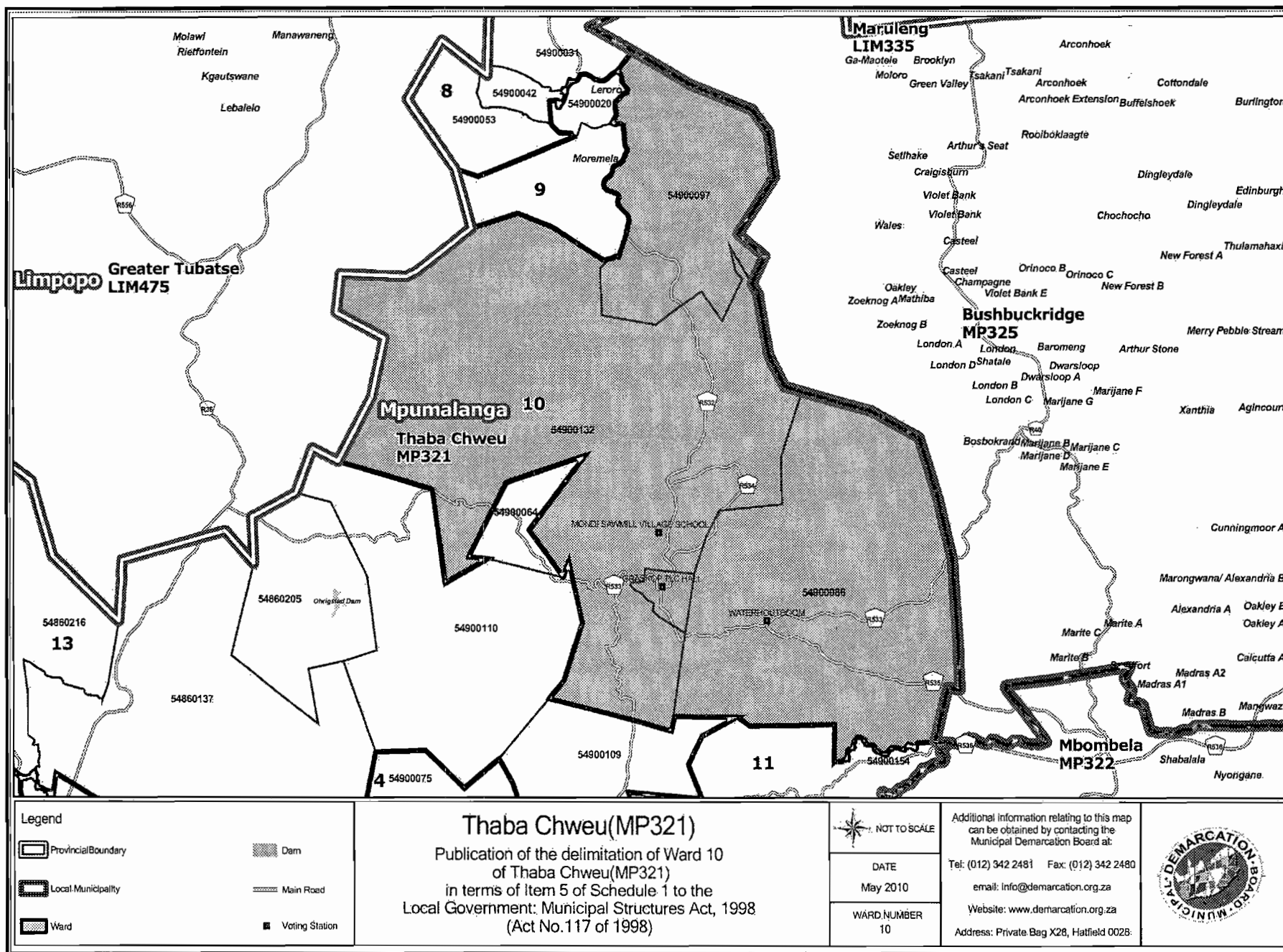


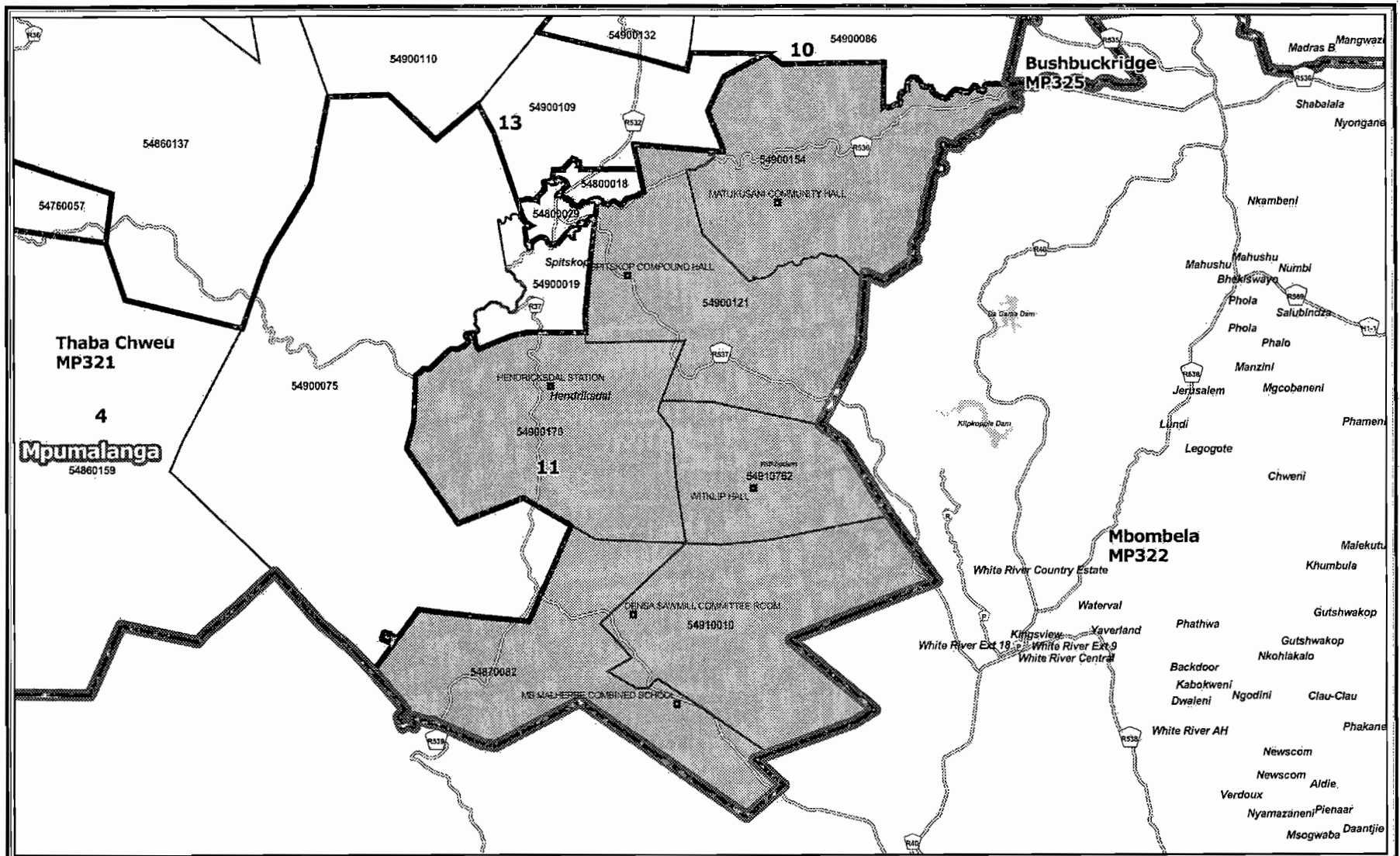












**Legend**

- |                     |                |
|---------------------|----------------|
| Provincial Boundary | Dam            |
| Local Municipality  | Main Road      |
| Ward                | Voting Station |

**Thaba Chweu(MP321)**  
 Publication of the delimitation of Ward 11  
 of Thaba Chweu(MP321)  
 in terms of Item 5 of Schedule 1 to the  
 Local Government: Municipal Structures Act, 1998  
 (Act No.117 of 1998)

NOT TO SCALE

DATE
May 2010
WARD NUMBER
11

Additional information relating to this map  
 can be obtained by contacting the  
 Municipal Demarcation Board at:

Tel: (012) 342 2481 Fax: (012) 342 2480  
 email: [info@demarcation.org.za](mailto:info@demarcation.org.za)  
 Website: [www.demarcation.org.za](http://www.demarcation.org.za)  
 Address: Private Bag X28, Hatfield 0028





