

THE PROVINCE OF MPUMALANGA
DIE PROVINSIE MPUMALANGA

Provincial Gazette Extraordinary
Buitengewone Provinsiale Koerant

(Registered as a newspaper) • (As 'n nuusblad geregistreer)

Vol. 17

NELSPRUIT, 14 JUNE
JUNIE 2010

No. 1823

IMPORTANT NOTICE

The Government Printing Works will not be held responsible for faxed documents not received due to errors on the fax machine or faxes received which are unclear or incomplete. Please be advised that an "OK" slip, received from a fax machine, will not be accepted as proof that documents were received by the GPW for printing. If documents are faxed to the GPW it will be the sender's responsibility to phone and confirm that the documents were received in good order.

Furthermore the Government Printing Works will also not be held responsible for cancellations and amendments which have not been done on original documents received from clients.

CONTENTS • INHOUD

<i>No.</i>		<i>Page No.</i>	<i>Gazette No.</i>
GENERAL NOTICE • ALGEMENE KENNISGEWING			
145	Local Government: Municipal Structures Act (117/1998): Municipal Demarcation Board: Delimitation of municipal wards: Mkhondo Local Municipality (MP303)	3	1823
145	Wet op Plaaslike Regering: Munisipale Strukture (117/1998): Munisipale Afbakeningsraad: Afbakening van munisipale wyke: Mkhondo Plaaslike Munisipaliteit (MP303)	8	1823

GENERAL NOTICE ALGEMENE KENNISGEWING

NOTICE 145 OF 2010

MUNICIPAL DEMARCATION BOARD DELIMITATION OF MUNICIPAL WARDS IN TERMS OF THE LOCAL GOVERNMENT: MUNICIPAL STRUCTURES ACT, 1998

Municipality : Mkhondo Local Municipality (MP303)

In terms of Item 5(1) of Schedule 1 to the Local Government: Municipal Structures Act, 1998 (Act No. 117 of 1998) ("the Act") the Municipal Demarcation Board hereby publishes its delimitation of wards for the above-mentioned municipality. Particulars of the delimitation are listed in the Schedule.

In terms of Item 5(2) of Schedule 1 to the Act, any person aggrieved by a delimitation may, within 14 days of publication of this notice, submit objections in writing to:

The Municipal Demarcation Board

Private Bag X28

Hatfield

0028

Fax: 012-3422480

E-mail: robert@demarcation.org.za

The attached form MDB5 must please be used to object. The form is also available on www.demarcation.org.za

LANDIWE MAHLANGU

CHAIRPERSON: MDB

SCHEDULE

In terms of Section 18(3) of the Local Government: Municipal Structures Act, 1998 (Act 117 of 1998) the MEC responsible for local government has determined that the municipal council consists of 38 councillors.

After having consulted the Independent Electoral Commission, The Municipal Demarcation Board has delimited the municipality into 19 wards in terms of Schedule 1 to the Act.

The number of registered voters in each ward does not vary by more than fifteen percent from the norm. The norm was determined by dividing the total number of voters on the municipal segment of the national common voters roll, namely 62921 voters on 12 February 2009, by the number of wards in the municipality.

An overview map of the boundary of the municipality, with the boundaries of the wards within the municipal boundary, and a map of each ward are attached. In case of a discrepancy between a map and this schedule, the map will prevail.

The ward numbers, the voting districts and voting stations in each ward, and the number of voters are as follows:

WARD 1 comprises of a total of 3794 registered voters

Voting District	Voting Station	Number of Voters
54470088	DRIEFONTEIN LOCAL OFFICES	2172
54470099	ISIBANESEZWE PRIMARY SCHOOL	1262
54470190	PHAPHAMANI PRIMARY SCHOOL	360

WARD 2 comprises of a total of 2865 registered voters

Voting District	Voting Station	Number of Voters
54470077	TWYFELHOEK	591
54470112 (Portion)	QEDELA HIGH SCHOOL	700
54470156	SAKHISIZWE PRIMARY SCHOOL	851
54470178	WELGEVOND PRIMARY SCHOOL	348
54470189	JKANTATHU COMBINED SCHOOL	375

WARD 3 comprises of a total of 3744 registered voters

Voting District	Voting Station	Number of Voters
54440063	NTITHANE PRIMARY SCHOOL	441
54440085	NGEMA COMBINED SCHOOL	1293
54440209	INJABULO COMBINED SCHOOL	1295
54440221	TSIONDO PRIMARY SCHOOL	272
54440276	ETSHENI PRIMARY SCHOOL	443

WARD 4 comprises of a total of 3206 registered voters

Voting District	Voting Station	Number of Voters
54440096	ESIBUSISWENI COMBINED SCHOOL	1410
54440142	DRIEPAN PRIMARY SCHOOL	1796

WARD 5 comprises of a total of 3746 registered voters

Voting District	Voting Station	Number of Voters
54110023	KWATHANDEKA HALL	2429
54110034	FRANS COMMUNITY HALL	1317

WARD 6 comprises of a total of 2974 registered voters

Voting District	Voting Station	Number of Voters
54440153	MLILO COMBINED SCHOOL	986
54440164 (Portion)	IDALIA PRIMARY SCHOOL	442
54440287	UHLELOGROUND	164
54440298	NOKUTHULA PRIMARY SCHOOL	610
54440344	ZIWELILE SCHOOL	199
54440366	MEHLWEMAMBA PRIMARY SCHOOL	248
54440377	HOLDESHEIM PRIMARY SCHOOL	325

WARD 7 comprises of a total of 3535 registered voters

Voting District	Voting Station	Number of Voters
54320015	PIET RETIEF CORRECTIONAL CENTRE	2487
54320105	MARANATHA COMBINED SCHOOL	1048

WARD 8 comprises of a total of 3075 registered voters

Voting District	Voting Station	Number of Voters
54440120	KLEINVRYSAT PRIMARY SCHOOL	635
54440131	KEMP SIDING SCHOOL	1018
54440186	MAVIMBELA STATION	803
54440355	AJAX FARM BUILDING	619

WARD 9 comprises of a total of 3245 registered voters

Voting District	Voting Station	Number of Voters
54440018	DELFKOM PRIMARY SCHOOL	588
54440029	MANTONGA PRIMARY SCHOOL	306
54440030	BLOEMENDAL PRIMARY SCHOOL	1036
54440210	CHIEF MAHLOBO TRIBAL OFFICE	210
54440300	BARBICE SCHOOL	623
54440311	MOOLMAN SCHOOOL	482

WARD 10 comprises of a total of 3035 registered voters

Voting District	Voting Station	Number of Voters
54320026	KEMPVILLE COMMUNITY HALL	1908
54320093	THANDUKUKHANYA OLD AGE HOME	1127

WARD 11 comprises of a total of 3237 registered voters

Voting District	Voting Station	Number of Voters
54320037	NDAWONYE PRIMARY SCHOOL	1492
54320116	LUTHERAN CHURCH	588
54440322	NAZARETH ZIONIST CHURCH	1157

WARD 12 comprises of a total of 3362 registered voters

Voting District	Voting Station	Number of Voters
54320048	ETHANDAKUKHANYA COMMUNITY HALL	2228
54320127	AMADLELO ALUHLAZA HIGH SCHOOL	1134

WARD 13 comprises of a total of 2994 registered voters

Voting District	Voting Station	Number of Voters
54320059	SWEDISH FREE CHURCH	1470
54320082	HANSEN HOUSE	1524

WARD 14 comprises of a total of 3112 registered voters

Voting District	Voting Station	Number of Voters
54320071	RIVER OF LIFE CHRISTIAN CENTRE	1580
54320138	MOVING CHURCH	1532

WARD 15 comprises of a total of 3584 registered voters

Voting District	Voting Station	Number of Voters
54440041	KWAMATSHAMHLOPHE PRIMARY SCHOOL	1112
54440052	EKUPHILENI PRIMARY SCHOOL	335
54440074	LAERSKOOL WITTENBERG	508
54440232	NEDERLAND SCHOOL	414
54440243	MISPAH SCHOOL	287
54440254	SALEM SCHOOL	145
54440333	ZENDELINGSPOST SCHOOL	783

WARD 16 comprises of a total of 3613 registered voters

Voting District	Voting Station	Number of Voters
54320060 (Portion)	IMIZAMOYETHU SCHOOL	3613

WARD 17 comprises of a total of 3407 registered voters

Voting District	Voting Station	Number of Voters
54320060 (Portion)	IMIZAMOYETHU SCHOOL	2000
54440119	NKONJANENI CRECHE	801
54440197	WEEBER SCHOOL	606

WARD 18 comprises of a total of 2823 registered voters

Voting District	Voting Station	Number of Voters
54440164 (Portion)	IDALIA PRIMARY SCHOOL	200
54470044	HEYSHOPE PRIMARY SCHOOL	449
54470112 (Portion)	QEDELA IIIGII SCHOOL	1934
54470167	CABANGANI PRIMARY SCHOOL	240

WARD 19 comprises of a total of 3570 registered voters

Voting District	Voting Station	Number of Voters
54110012	AMSTERDAM COMMUNITY HALL	1312
54410172	KAMNIGO VILLAGE	786
54410183	WESTOEDAM FARM	504
54410295	BEKETELANI PRIMARY SCHOOL	260
54440175	WOLWENKOP SCHOOL (YELLOWSTONE)	708

Important: This Schedule contains the total number of registered voters on the municipality's segment of the national common voters' roll on 12 February 2009 as provided for in Government Notice No. 750 published in Government Gazette No. 32407 of 15 July 2009. The voting district numbers, the voting district boundaries, voting stations, and the number of voters may change after the registration of voters for the 2011 local elections.

FORM MDB5

WARD DELIMITATION

OBJECTION IN TERMS OF ITEM 5(2) OF SCHEDULE 1 TO THE
LOCAL GOVERNMENT: MUNICIPAL STRUCTURES ACT, 1998

Name of municipality:.....Code:.....

Name of aggrieved person/institution:.....

Contact person in case of an institution:.....

Address:.....

Tel. number:.....Cell number:.....

Email address:.....

I hereby object to the delimitation of the boundaries of the following wards:

WARD NUMBER	REASON/MOTIVATION

I request the Municipal Demarcation Board to consider the following alternative proposals:

Ward number	The ward should comprise of the following voting districts (Provide voting district number and the number of voters in brackets e.g. VD1123456(1500)+VD345678(2500)=4000)	Motivation

I confirm that:

- each cluster of voting districts form a contiguous ward;
- the number of voters in each ward fall within the minimum and maximum of voters allowed per ward;
- the proposed ward boundaries comply, in general, with the criteria.

SIGNATURE _____

NAME AND SURNAME _____

DATE _____

KENNISGEWING 145 VAN 2010**MUNISIPALE AFBAKENINGSRAAD
AFBAKENING VAN MUNISIPALE WYKE INGEVOLGE DIE WET OP
PLAASLIKE REGERING: MUNISIPALE STRUKTURE, 1998****Munisipaliteit : Mkhondo Plaaslike Munisipaliteit (MP303)**

Ingevolge Item 5(1) van Bylae 1 van die Wet op Plaaslike Regering: Munisipale Strukture, 1998 (Wet No. 117 van 1998) ("die Wet") publiseer die Munisipale Afbakeningsraad hiermee sy afbakening van wyke vir die bogenaaamde munisipaliteit. Besonderhede van die afbakening is vervat in die Bylae.

Ingevolge Item 5(2) van Bylae 1 van die Wet, kan enige persoon wat gegrief is deur 'n afbakening binne 14 dae na publikasie van hierdie kennisgewing skriftelike besware voorlê aan:

Die Munisipale Afbakeningsraad

Privaatsak X28

Hatfield

0028

Faks: 012-3422480

E-pos: robert@demarcation.org.za

Die aangehegte vorm MDB5 moet asseblief gebruik word om beswaar aan te teken. Die vorm is ook beskikbaar op www.demarcation.org.za

LANDIWE MAHLANGU**VOORSITTER: MUNISIPALE AFBAKENINGSRAAD****BYLAE**

Ingevolge Artikel 18(3) van die Wet op Plaaslike Regering: Munisipale Strukture, 1998 (Wet 117 van 1998) het die LUR vir plaaslike regering bepaal dat die munisipale raad bestaan uit 38 raadslede.

Na oorlegpleging met die Onafhanklike Verkiesingskommissie het die Munisipale Afbakeningsraad die munisipaliteit in 19 wyke afgebaken ingevolge Bylae 1 van die Wet.

Die getal geregistreerde kiesers in elke wyk, wyk nie meer as vyftien persent van die norm af nie. Die norm is bepaal deur die getal geregistreerde kiesers op die munisipale segment van die nasionale gemeenskaplike kieserslys, naamlik 62921 kiesers op 12 Februarie 2009, deur die getal wyke in die munisipaliteit te deel.

'n Oorsigkaart van die munisipale grens met die grense van die wyke binne die munisipale grens, en 'n kaart van elke wyk, is aangeheg. Ingeval van 'n verskil tussen 'n kaart en hierdie bylae, sal die kaart geld.

Die wyknommers, die stemdistrikte en stemlokale in elke wyk, en die getal kiesers is as volg:

WYK 1 het 3794 kiesers

Stemdistrik	Stemlokaal	Getal kiesers
54470088	DRIEFONTEIN LOCAL OFFICES	2172
54470099	ISIBANESEZWE PRIMARY SCHOOL	1262
54470190	PHAPHAMANI PRIMARY SCHOOL	360

WYK 2 het 2865 kiesers

Stemdistrik	Stemlokaal	Getal kiesers
54470077	TWYFELHOEK	591
54470112 (Gedeelte)	QDELA IIIGII SCHOOL	700
54470156	SAKHISIZWE PRIMARY SCHOOL	851
54470178	WELGEVOND PRIMARY SCHOOL	348
54470189	JKANTATHU COMBINED SCHOOL	375

WYK 3 het 3744 kiesers

Stemdistrik	Stemlokaal	Getal kiesers
54440063	NTITHANE PRIMARY SCHOOL	441
54440085	NGEMA COMBINED SCHOOL	1293
54440209	INJABULO COMBINED SCHOOL	1295
54440221	TSHONDO PRIMARY SCHOOL	272
54440276	ETSHENI PRIMARY SCHOOL	443

WYK 4 het 3206 kiesers

Stemdistrik	Stemlokaal	Getal kiesers
54440096	ESIBUSISWENI COMBINED SCHOOL	1410
54440142	DRIEPAN PRIMARY SCHOOL	1796

WYK 5 het 3746 kiesers

Stemdistrik	Stemlokaal	Getal kiesers
54110023	KWATHANDEKA HALL	2429
54110034	FRANS COMMUNITY HALL	1317

WYK 6 het 2974 kiesers

Stemdistrik	Stemlokaal	Getal kiesers
54440153	MLILO COMBINED SCHOOL	986
54440164 (Gedeelte)	IDALIA PRIMARY SCHOOL	442
54440287	UHLELOGROUND	164
54440298	NOKUTHULA PRIMARY SCHOOL	610
54440344	ZIWELILE SCHOOL	199
54440366	MEHLWEMAMBA PRIMARY SCHOOL	248
54440377	HOLDESHEIM PRIMARY SCHOOL	325

WYK 7 het 3535 kiesers

Stemdistrik	Stemlokaal	Getal kiesers
54320015	PIET RETIEF CORRECTIONAL CENTRE	2487
54320105	MARANATHA COMBINED SCHOOL	1048

WYK 8 het 3075 kiesers

Stemdistrik	Stemlokaal	Getal kiesers
54440120	KLEINVRYSAT PRIMARY SCHOOL	635
54440131	KEMP SIDING SCHOOL	1018
54440186	MAVIMBELA STATION	803
54440355	AJAX FARM BUILDING	619

WYK 9 het 3245 kiesers

Stemdistrik	Stemlokaal	Getal kiesers
54440018	DELFKOM PRIMARY SCHOOL	588
54440029	MANTONGA PRIMARY SCHOOL	306
54440030	BLOEMENDAL PRIMARY SCHOOL	1036
54440210	CHIEF MAHLOBO TRIBAL OFFICE	210
54440300	BARBICE SCHOOL	623
54440311	MOOLMAN SCHOOL	482

WYK 10 het 3035 kiesers

Stemdistrik	Stemlokaal	Getal kiesers
54320026	KEMPVILLE COMMUNITY HALL	1908
54320093	THANDUKUKHANYA OLD AGE HOME	1127

WYK 11 het 3237 kiesers

Stemdistrik	Stemlokaal	Getal kiesers
54320037	NDAWONYE PRIMARY SCHOOL	1492
54320116	LUTHERAN CHURCH	588
54440322	NAZARETH ZIONIST CHURCH	1157

WYK 12 het 3362 kiesers

Stemdistrik	Stemlokaal	Getal kiesers
54320048	ETHANDAKUKHANYA COMMUNITY HALL	2228
54320127	AMADLELO ALUHLAZA HIGH SCHOOL	1134

WYK 13 het 2994 kiesers

Stemdistrik	Stemlokaal	Getal kiesers
54320059	SWEDISH FREE CHURCH	1470
54320082	HANSEN HOUSE	1524

WYK 14 het 3112 kiesers

Stemdistrik	Stemlokaal	Getal kiesers
54320071	RIVER OF LIFE CHRISTIAN CENTRE	1580
54320138	MOVING CHURCH	1532

WYK 15 het 3584 kiesers

Stemdistrik	Stemlokaal	Getal kiesers
54440041	KWAMATSHAMHLOPHE PRIMARY SCHOOL	1112
54440052	EKUPHILENI PRIMARY SCHOOL	335
54440074	LAERSKOOL WITTENBERG	508
54440232	NEDERLAND SCHOOL	414
54440243	MISPAH SCHOOL	287
54440254	SALEM SCHOOL	145
54440333	ZENDELINGSPOT SCHOOL	783

WYK 16 het 3613 kiesers

Stemdistrik	Stemlokaal	Getal kiesers
54320060 (Gedeelte)	IMIZAMOYETHU SCHOOL	3613

WYK 17 het 3407 kiesers

Stemdistrik	Stemlokaal	Getal kiesers
54320060 (Gedeelte)	IMIZAMOYETHU SCHOOL	2000
54440119	NKONJANENI CRECHE	801
54440197	WEEBER SCHOOL	606

WYK 18 het 2823 kiesers

Stemdistrik	Stemlokaal	Getal kiesers
54440164 (Gedeelte)	IDALIA PRIMARY SCHOOL	200
54470044	HEYSHOPE PRIMARY SCHOOL	449
54470112 (Gedeelte)	QEDELA IIIGI SCHOOL	1934
54470167	CABANGANI PRIMARY SCHOOL	240

WYK 19 het 3570 kiesers

Stemdistrik	Stemlokaal	Getal kiesers
54110012	AMSTERDAM COMMUNITY HALL	1312
54410172	KAMNIGO VILLAGE	786
54410183	WESTOEDAM FARM	504
54410295	BEKETELANI PRIMARY SCHOOL	260
54440175	WOLWENKOP SCHOOL (YELLOWSTONE)	708

Belangrik: Hierdie Bylae bevat die totale getal geregistreerde kiesers op die munisipaliteit se segment van die nasionale gemeenskaplike kieserslys op 12 Februarie 2009, waarvoor voorsiening gemaak is in Goewermenskennisgewing No. 750 gepubliseer in Staatskoerant No. 32407 van 15 Julie 2009. Die stemdistriknommers, die grense van die stemdistrikte, die stemlokale, en die getal kiesers mag verander na die registrasie van kiesers vir die 2011 plaaslike verkiesings.

VORM MDB5

WYKSAFBAKENING

BESWAAR INGEVOLGE ITEM 5(2) VAN BYLAE 1
VAN DIE WET OP PLAASLIKE REGERING: MUNISIPALE STRUKTURE, 1998

Naam van Munisipaliteit:.....Code:.....

Naam van beswaarde persoon/instelling:.....

Kontak persoon in geval van 'n instelling:.....

Adres:.....

Tel. nommer:..... Selfoonnommer:.....

E-pos adres:.....

Hiermee teken ek beswaar aan teen die afbakening van die grense van die volgende wyke:

WYK NOMMER	REDE/MOTIVERING

Ek versoek die Munisipale Afbakeningsraad om die volgende alternatiewe voorstelle te oorweeg:

Wyk nommer	Die wyk moet bestaan uit die volgende stembedstrikte: (Voorsien die stembedstriktnommer en die getal geregistreerde kiesers as volg VD1123456(1500)+VD345678(2500)=4000)	Motivering

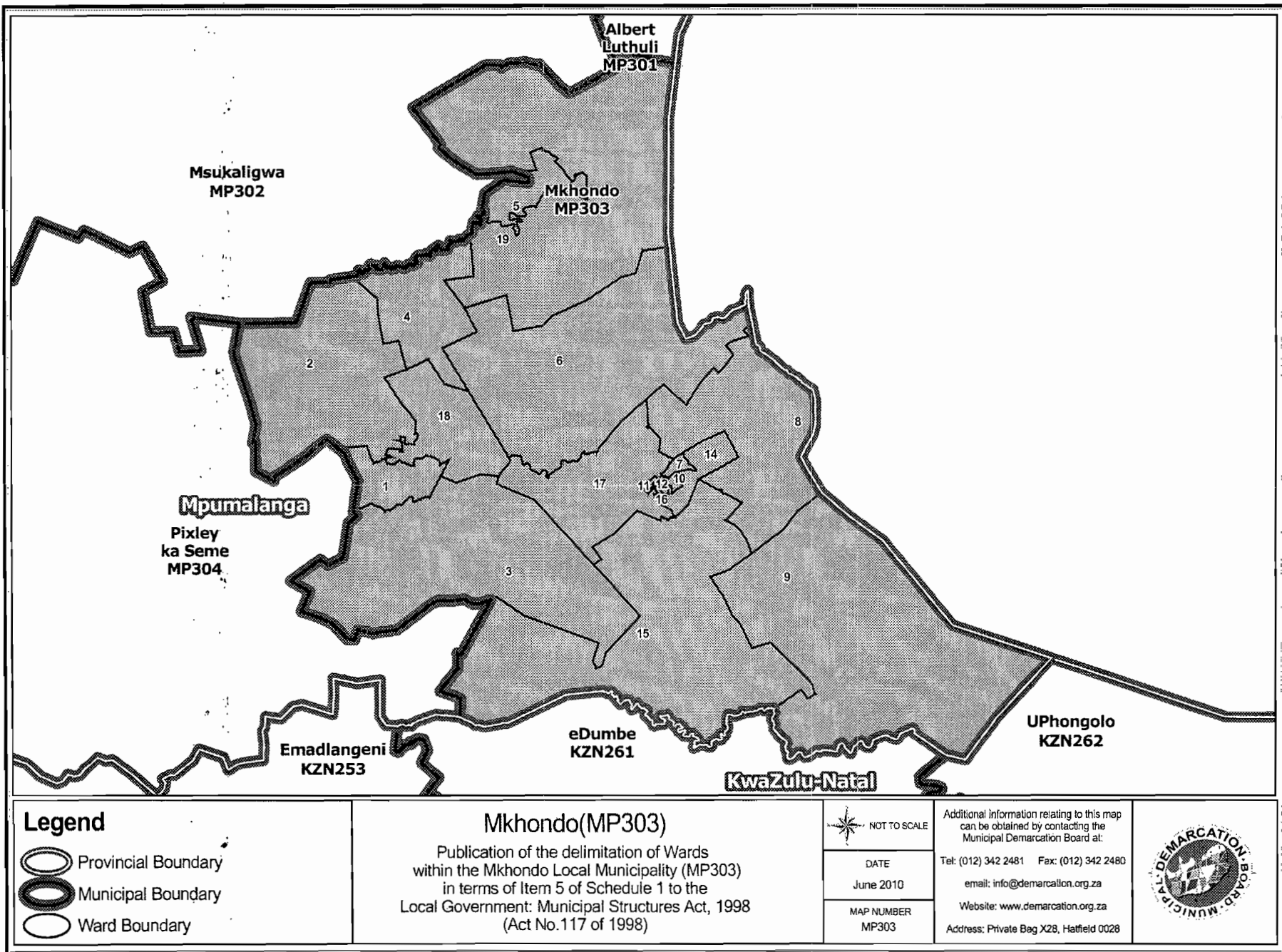
Ek bevestig dat:

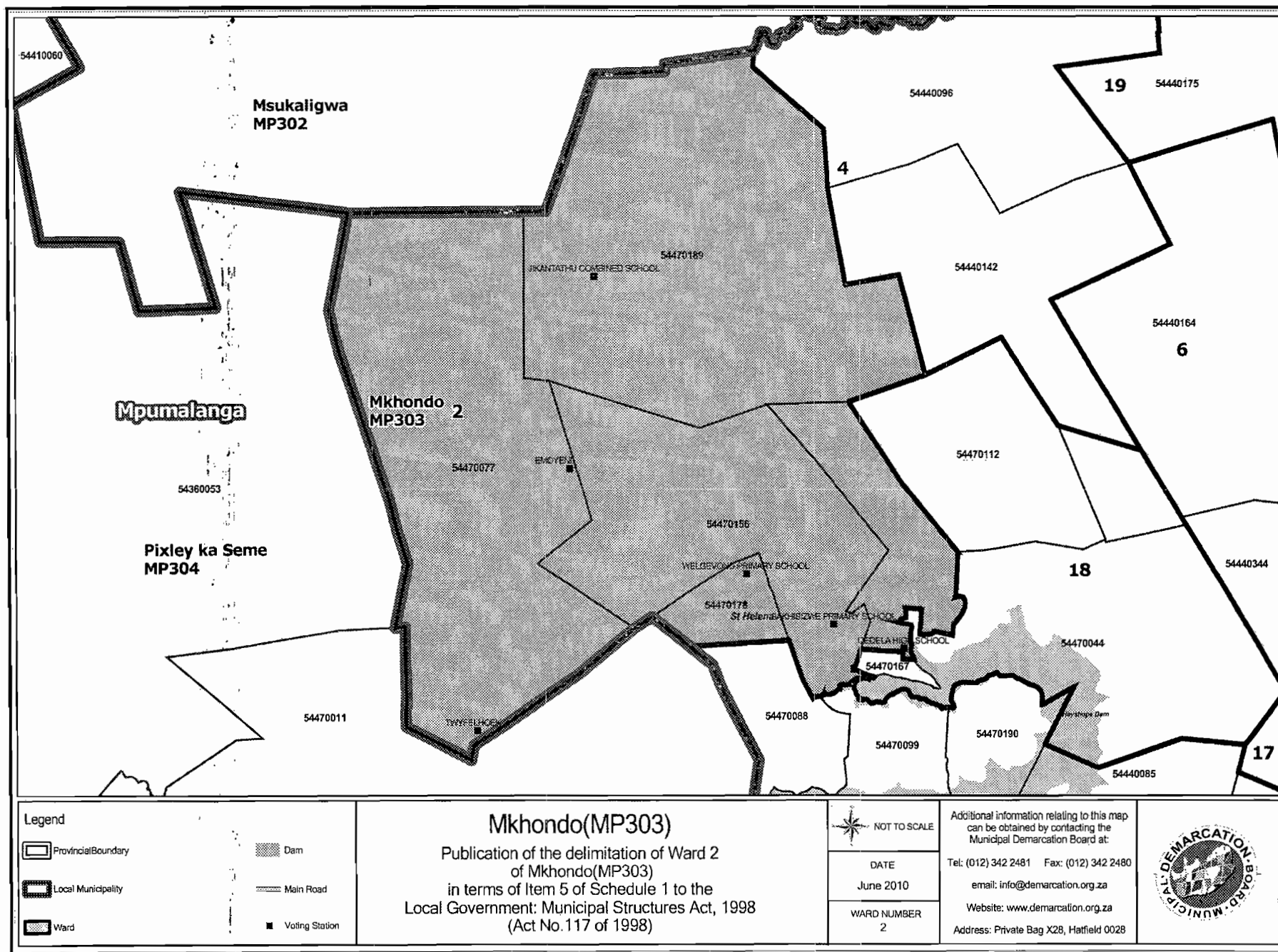
- die saamgevoegde stembedstrikte vorm 'n aaneenlopende wyk;
- die getal kiesers in elke wyk is binne die minimum en maksimum getal wat per wyk toegelaat word;
- die voorgestelde wyke voldoen in die algemeen aan die kriteria.

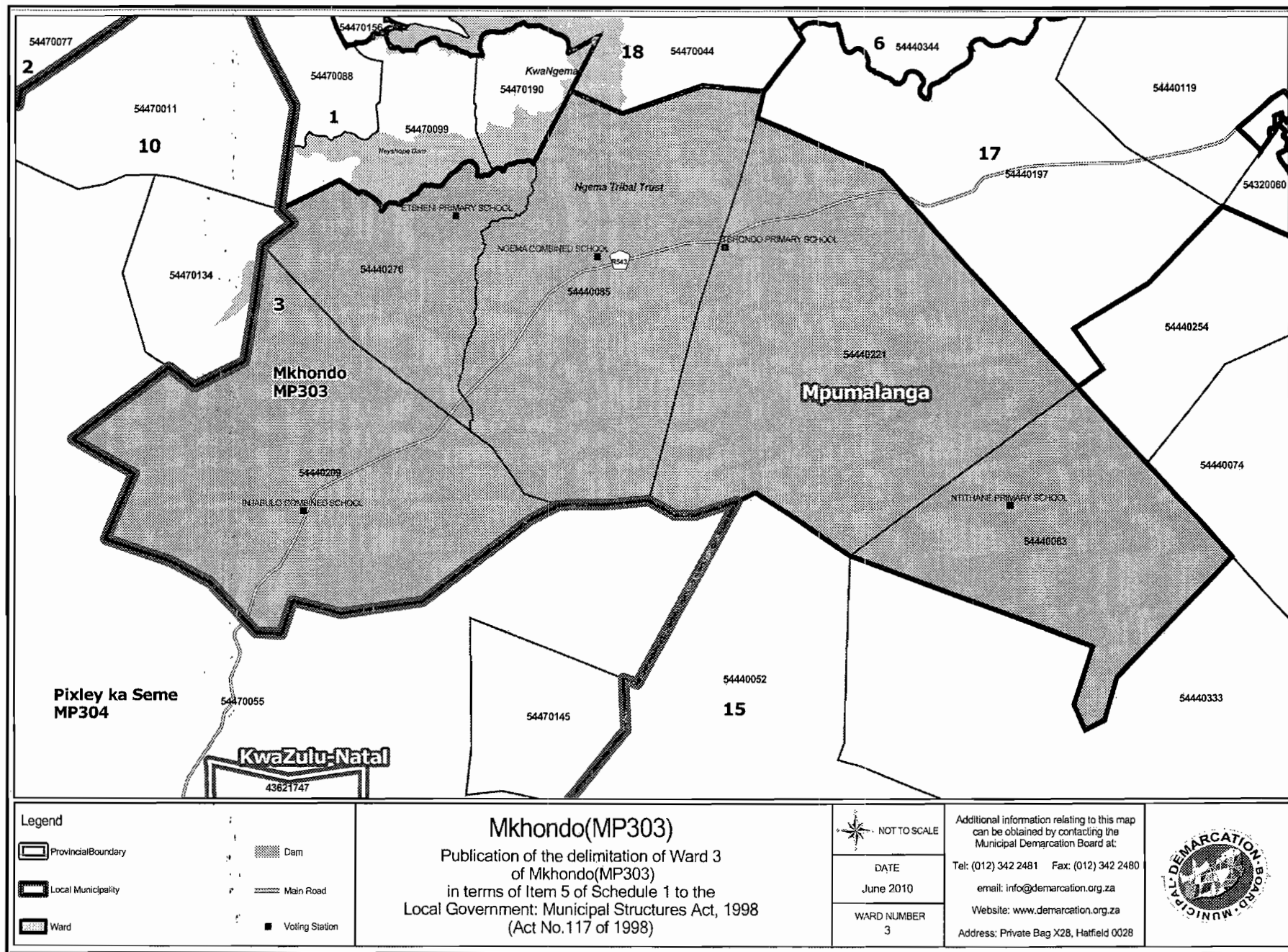
HANDTEKENING

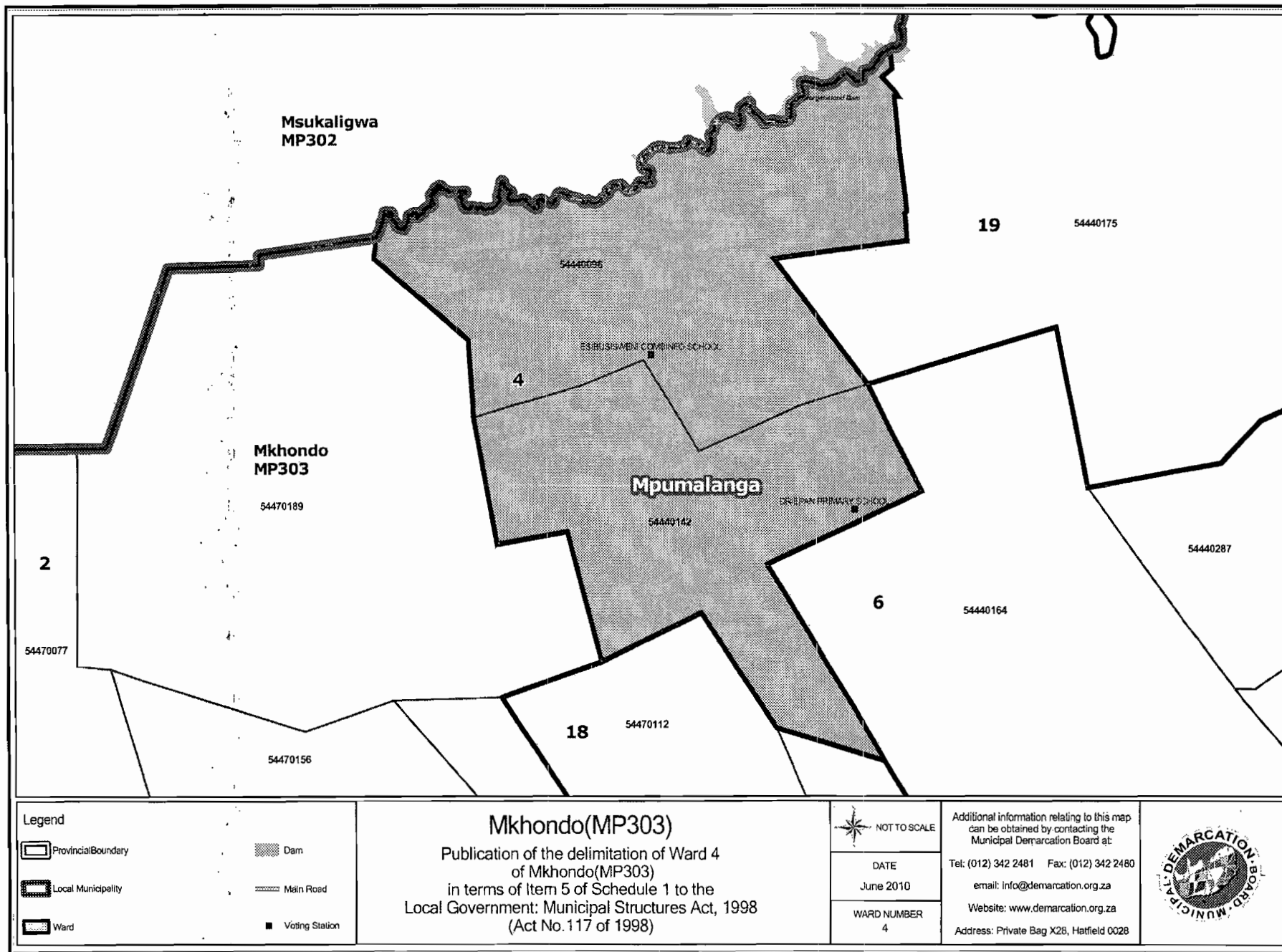
NAAM EN VAN

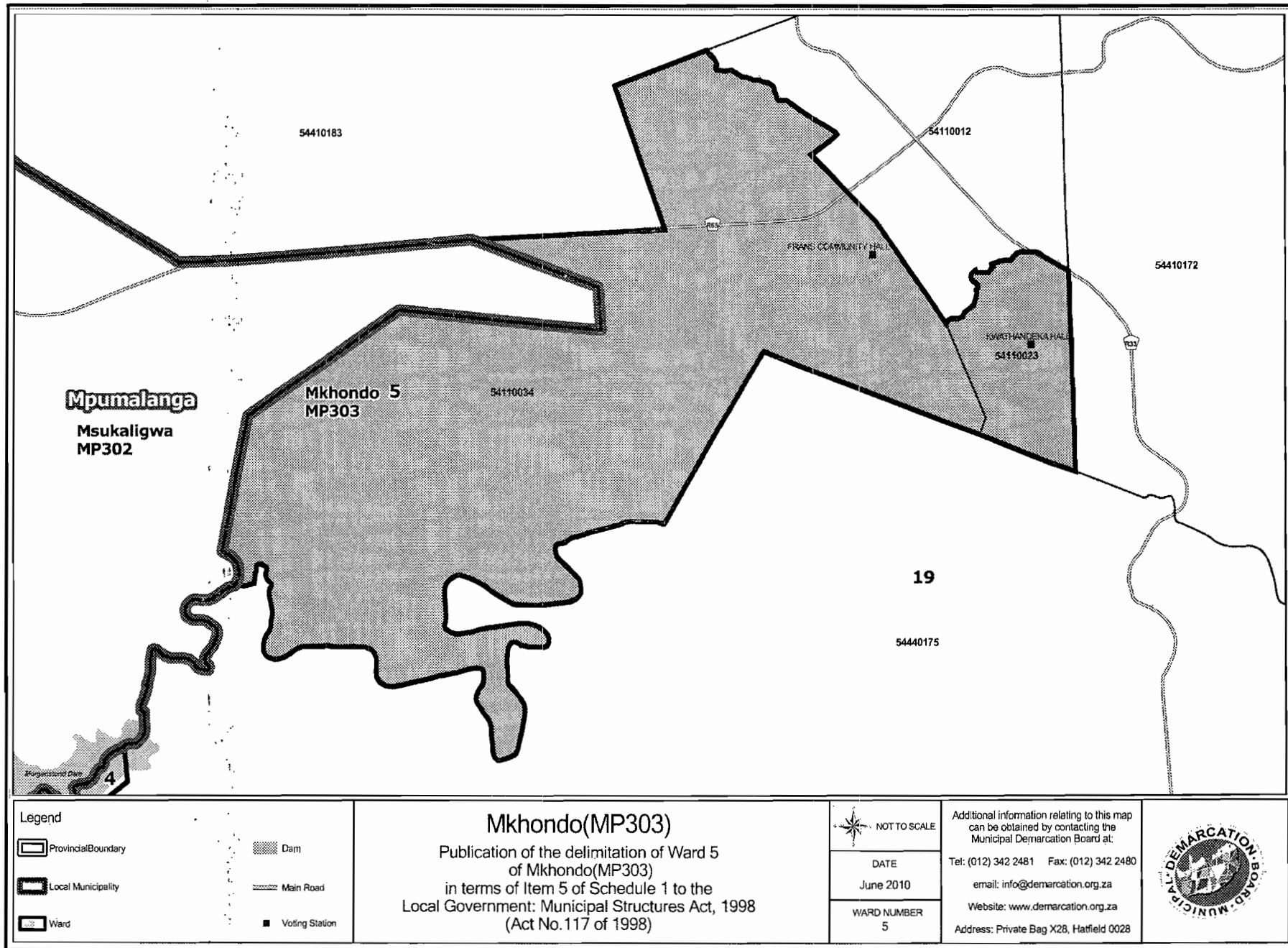
DATUM

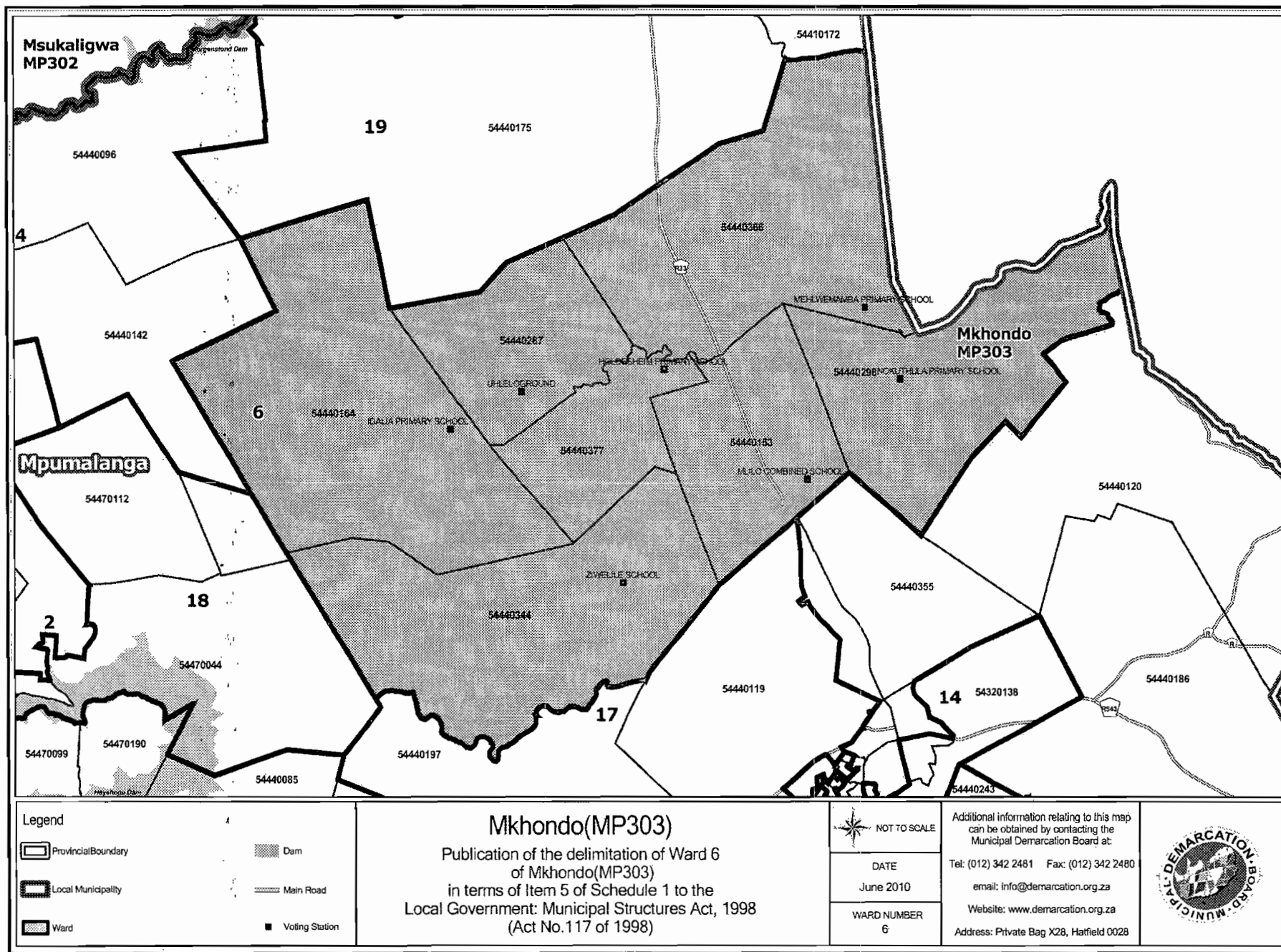


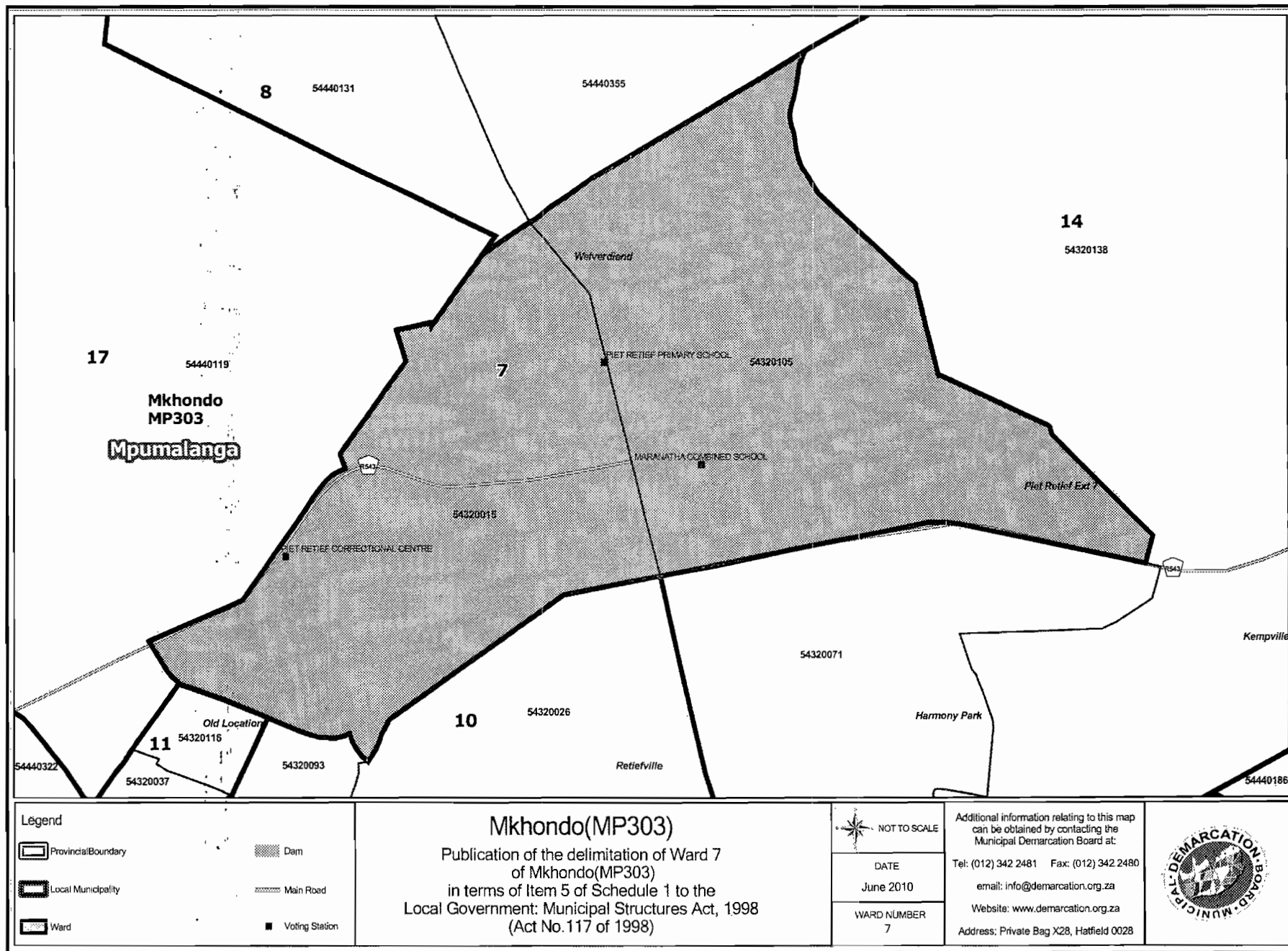


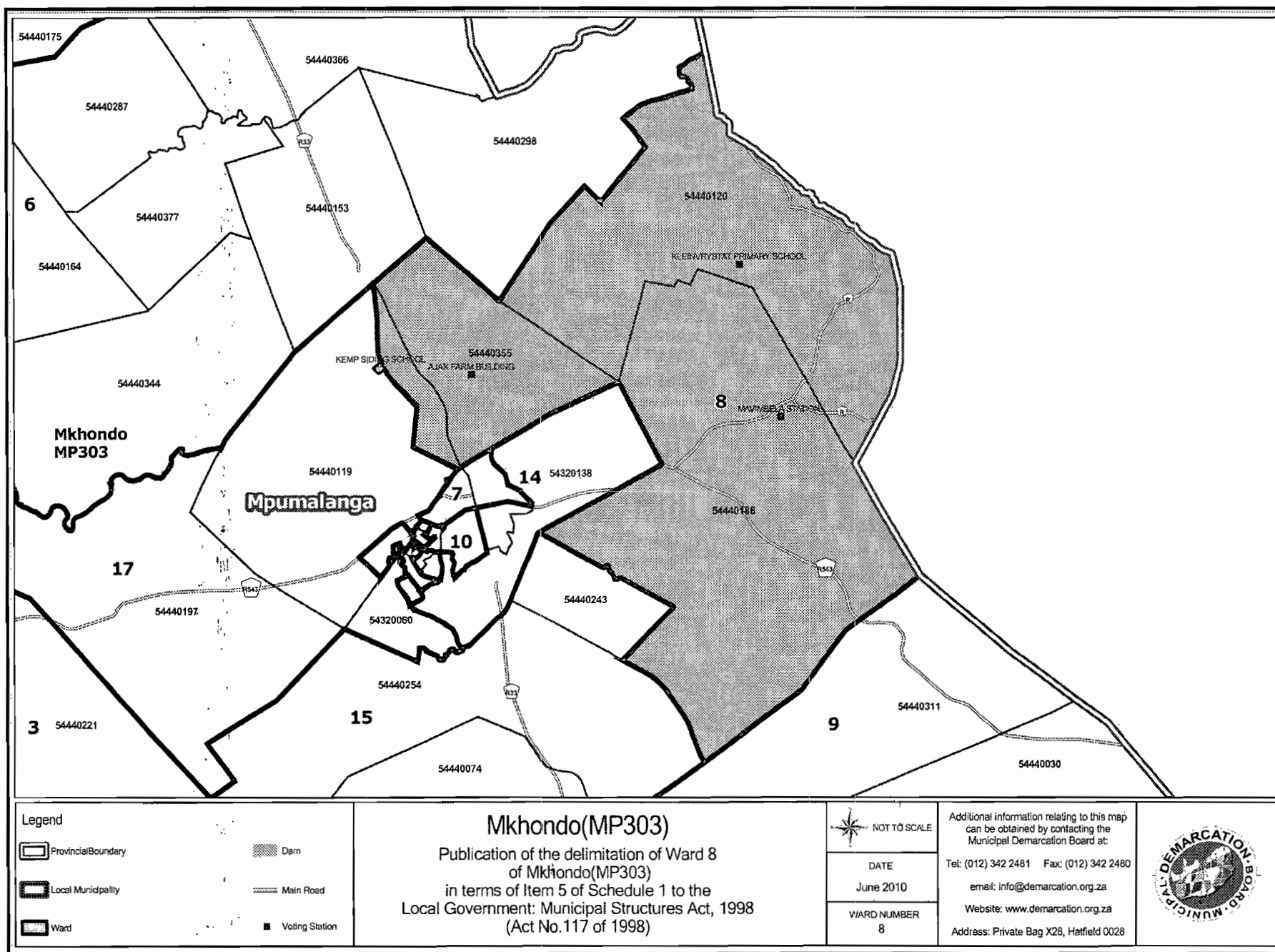


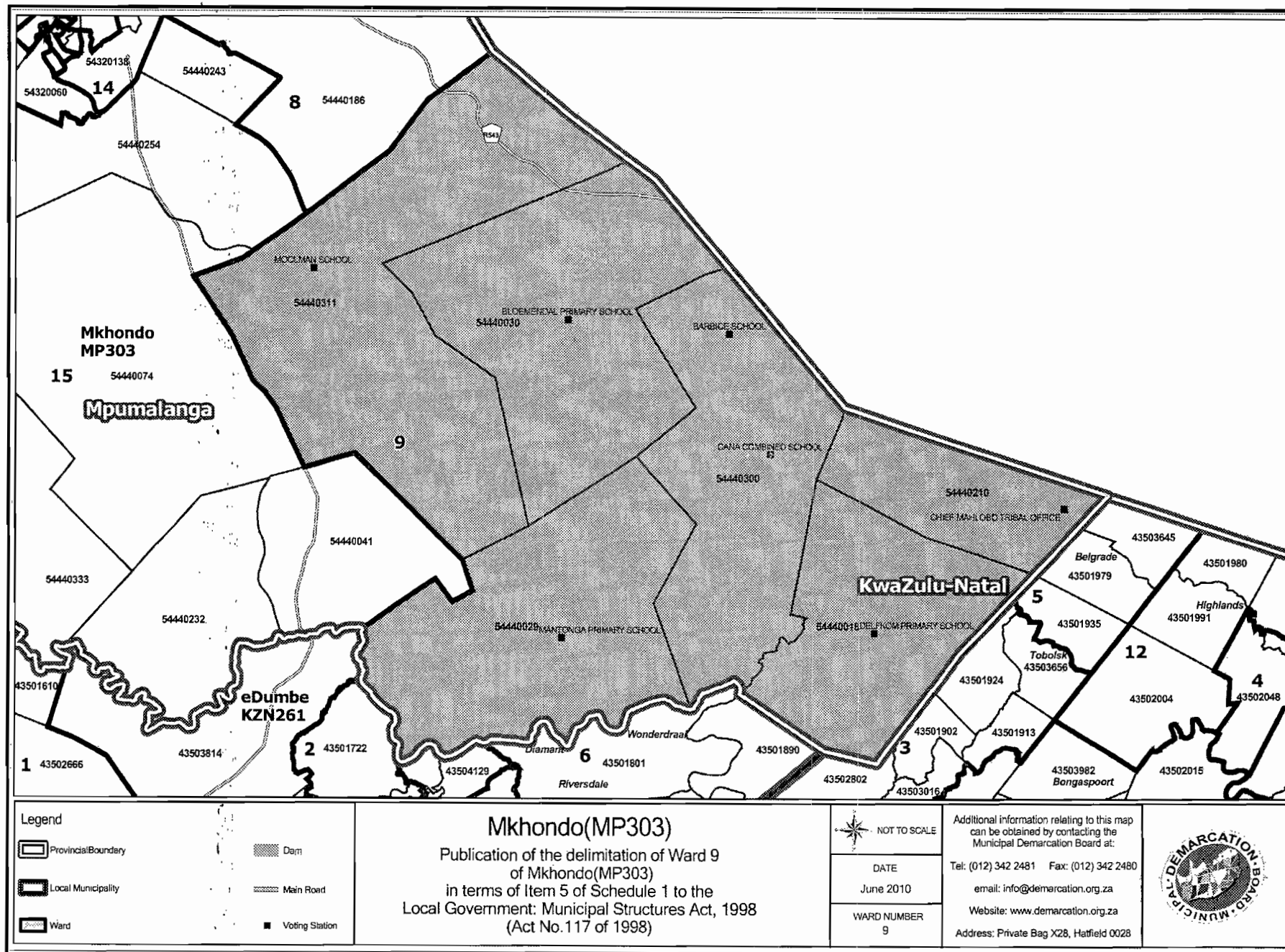


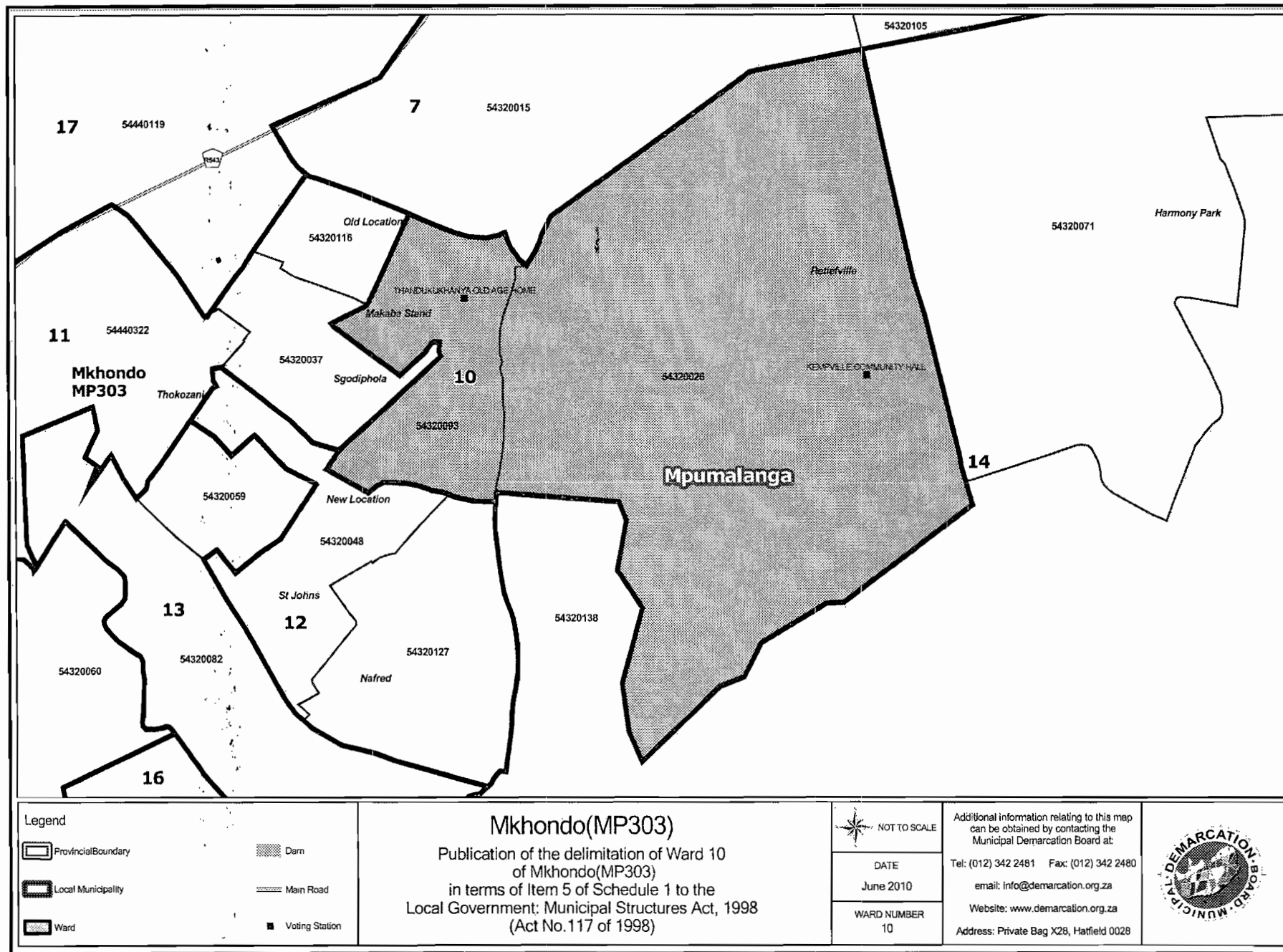


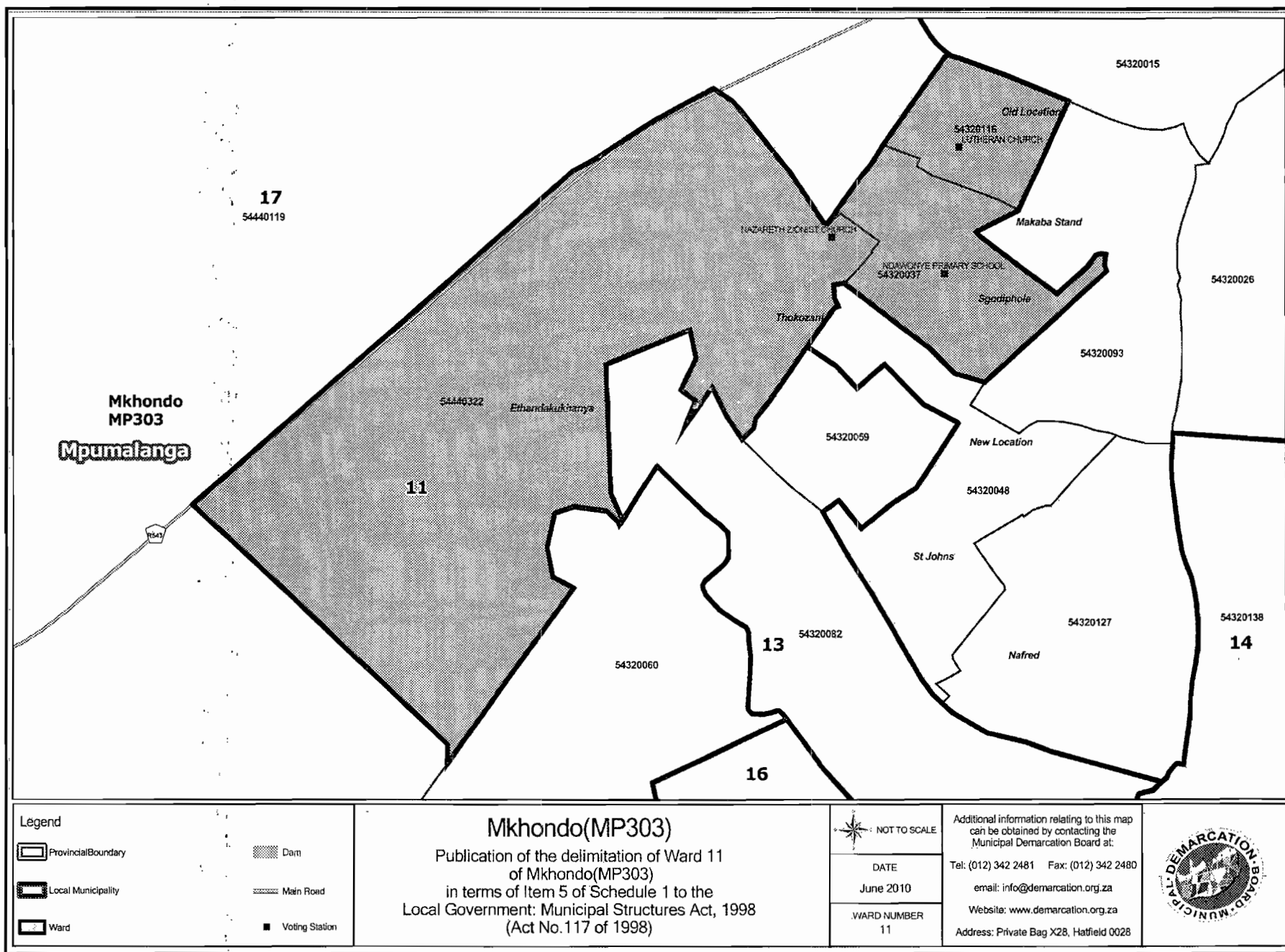


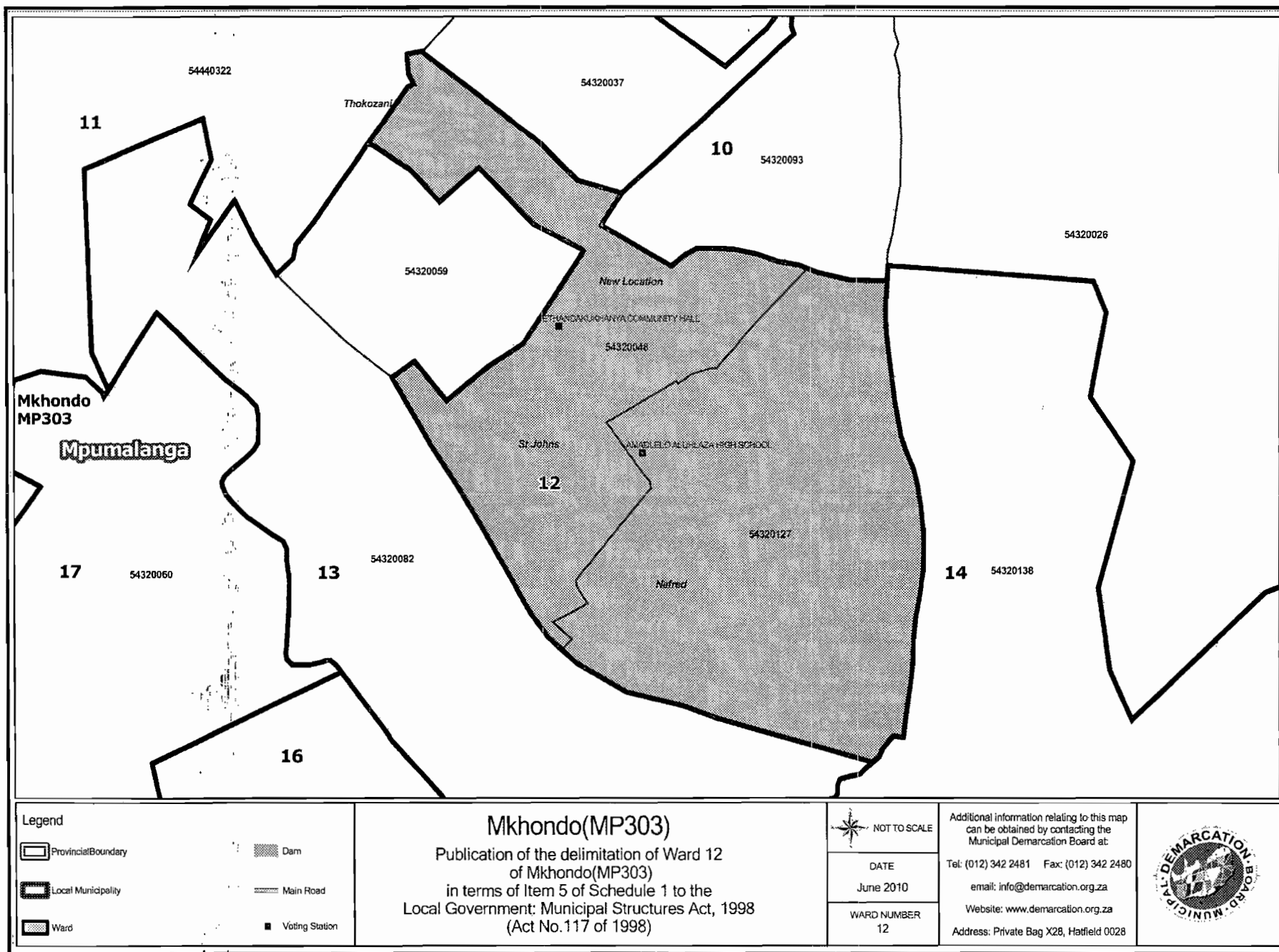


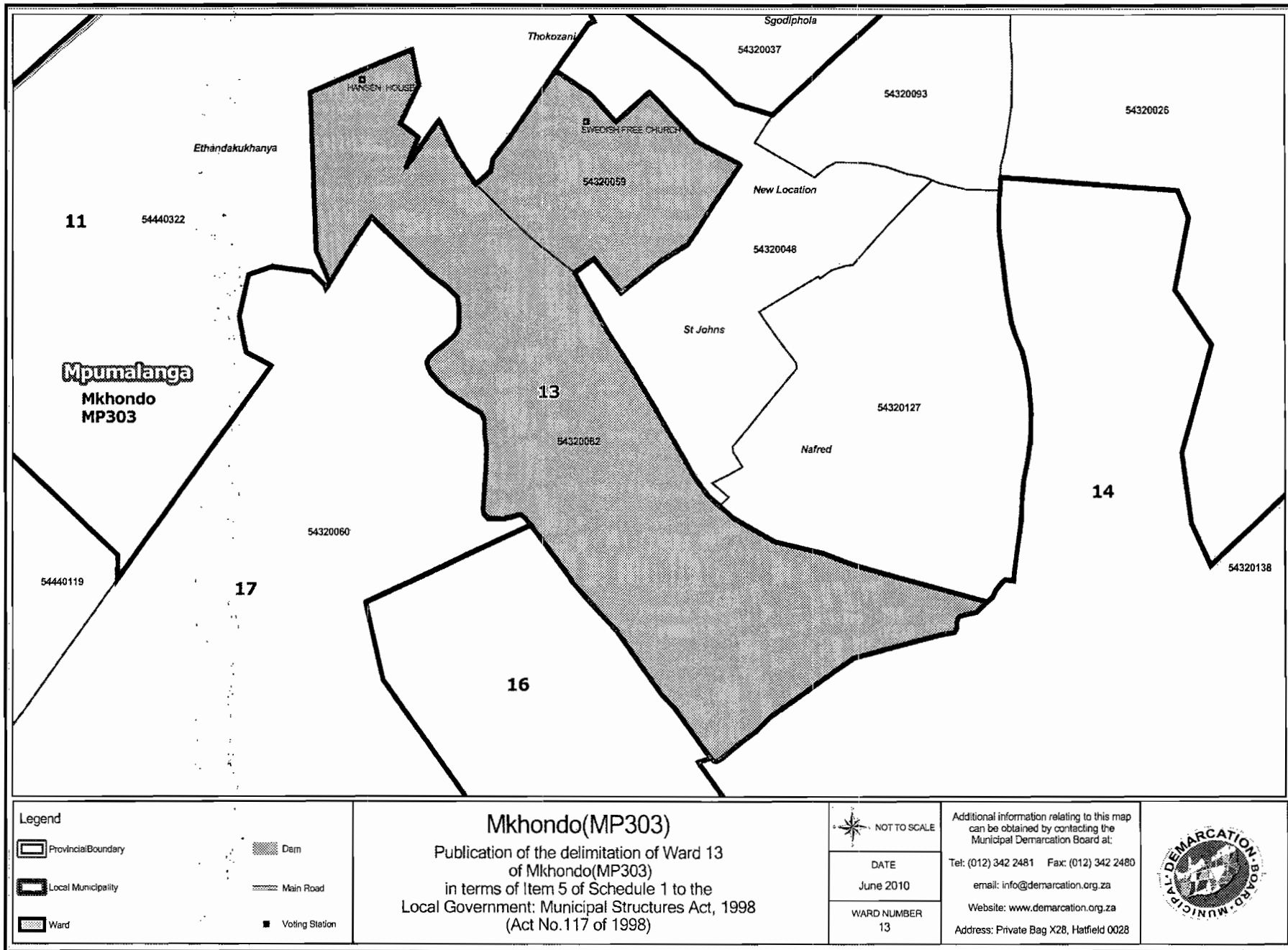










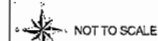


Legend

- Provincial Boundary
- Local Municipality
- Ward

- Dem
- Main Road
- Voting Station

Mkhondo(MP303)
 Publication of the delimitation of Ward 13
 of Mkhondo(MP303)
 in terms of Item 5 of Schedule 1 to the
 Local Government: Municipal Structures Act, 1998
 (Act No.117 of 1998)



DATE
June 2010

WARD NUMBER
13

Additional information relating to this map
 can be obtained by contacting the
 Municipal Demarcation Board at:

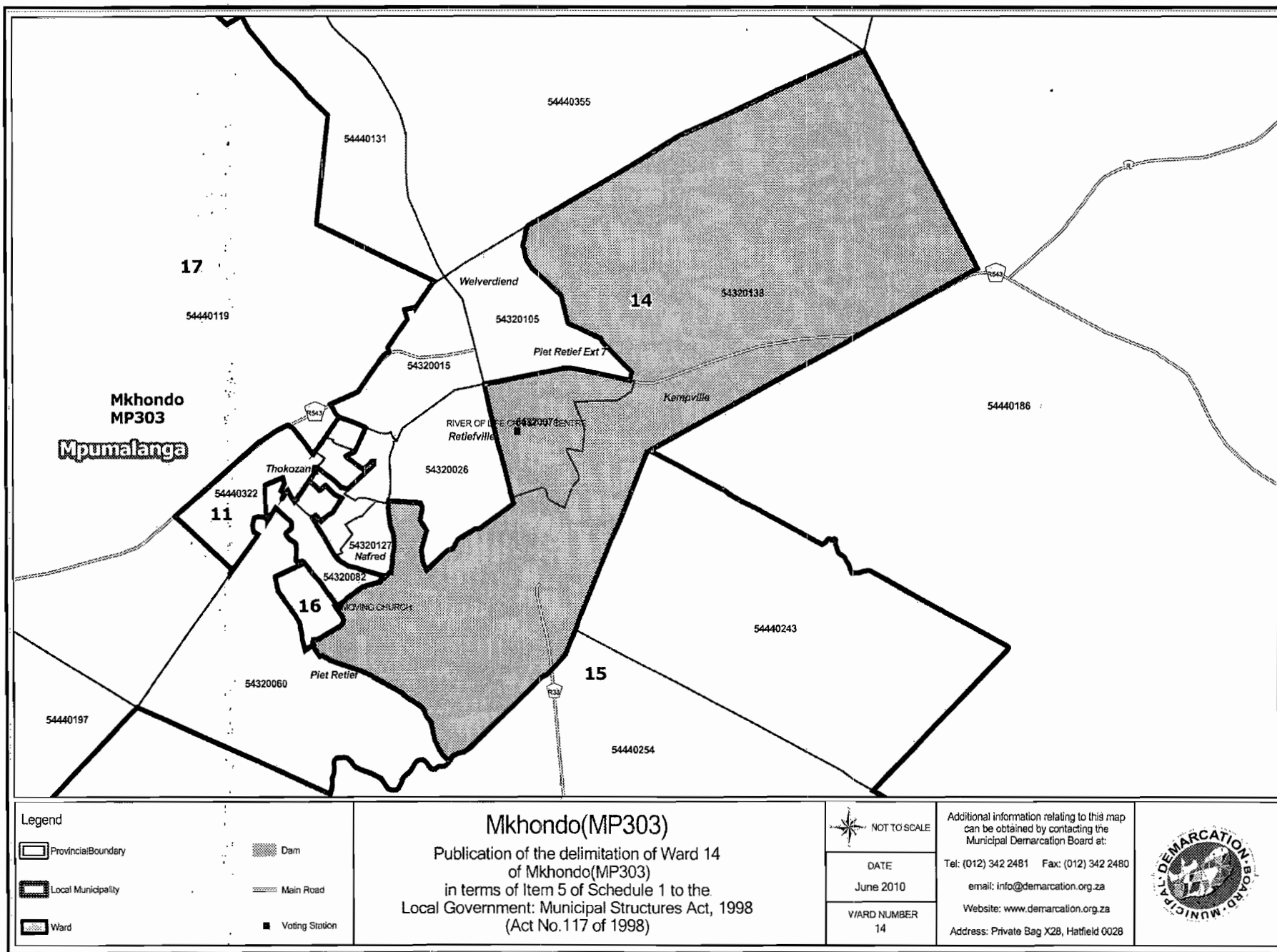
Tel: (012) 342 2481 Fax: (012) 342 2480

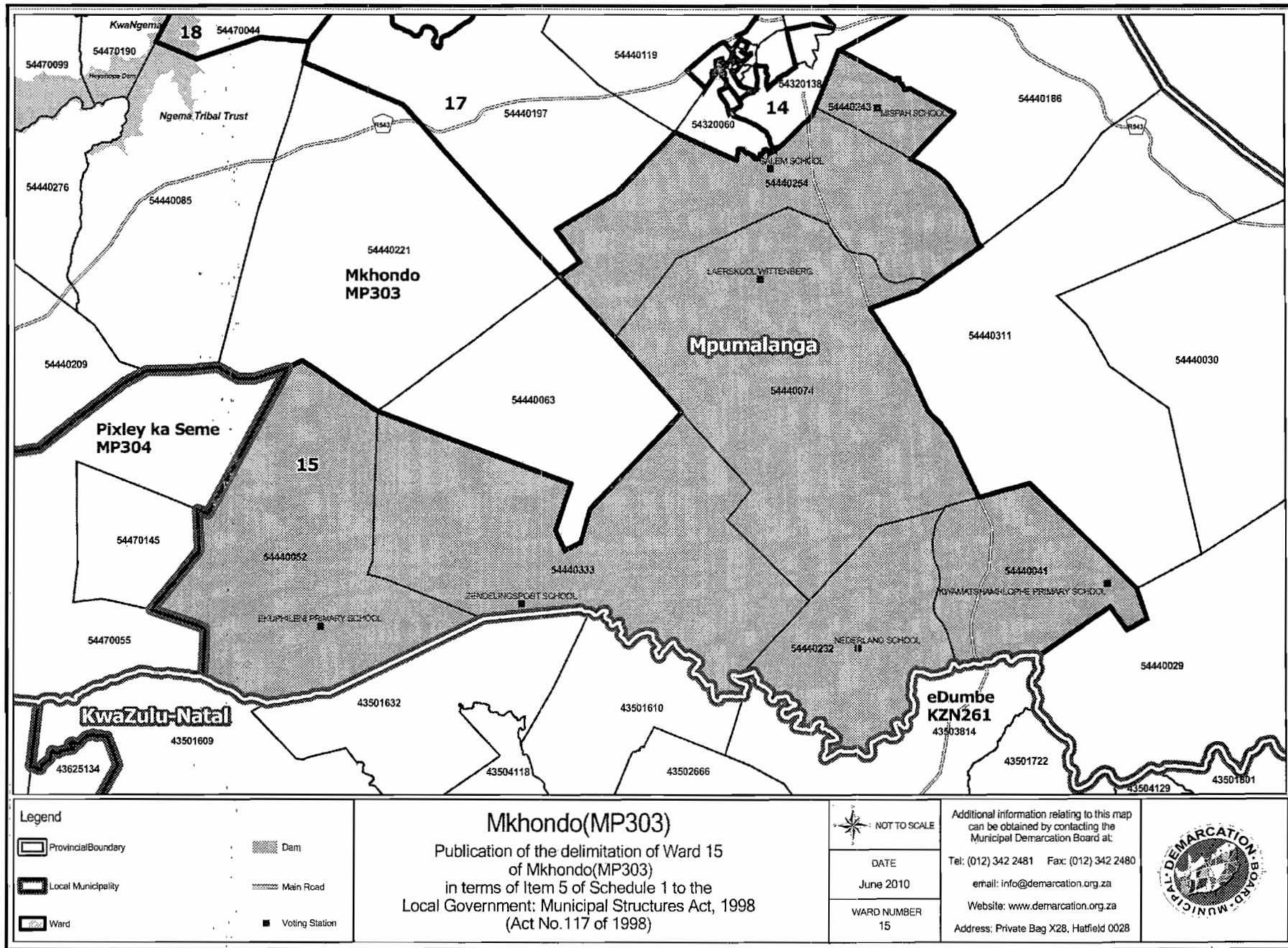
email: info@demarcation.org.za

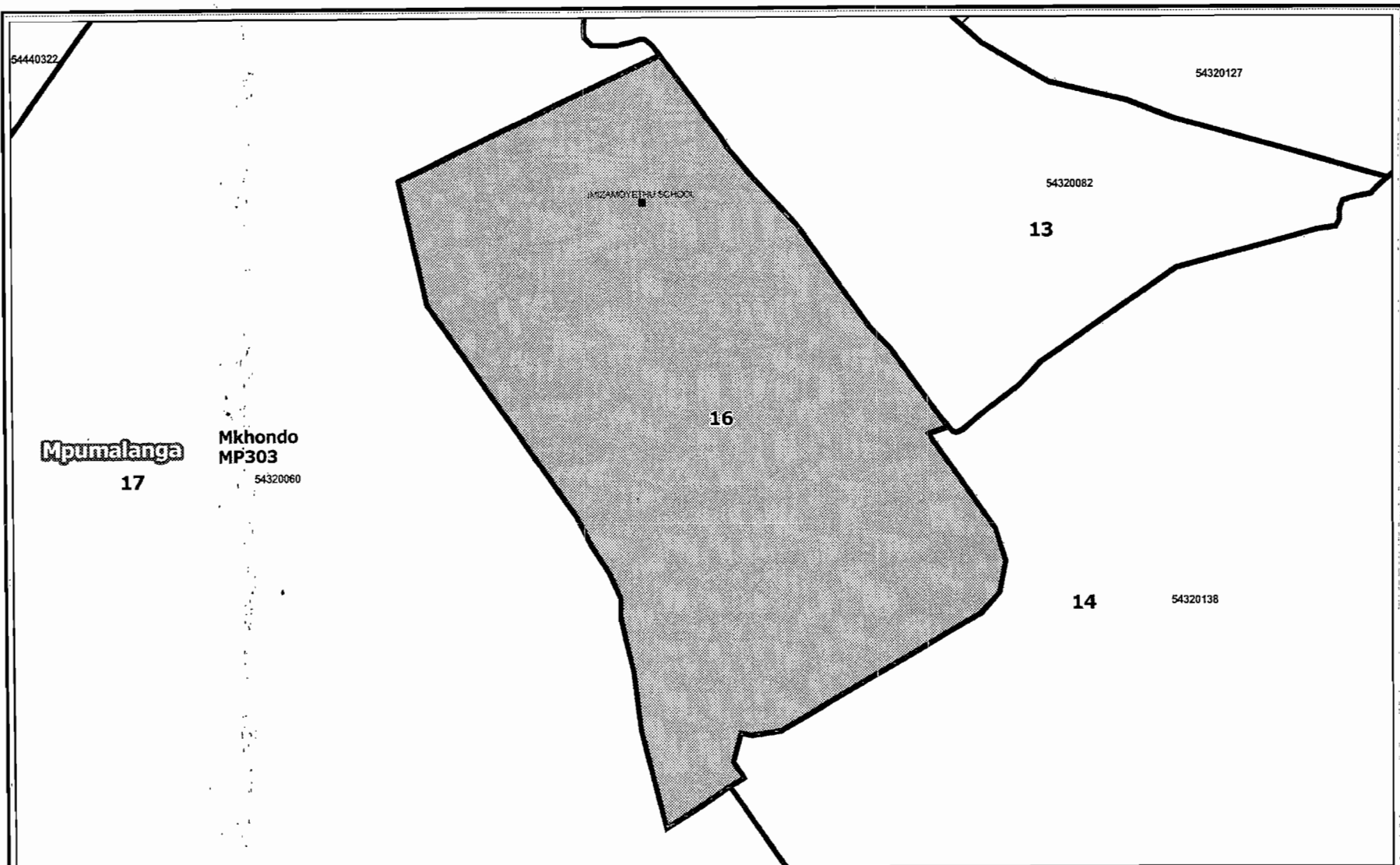
Website: www.demarcation.org.za

Address: Private Bag X28, Hatfield 0028









Legend	
Provincial Boundary	Dam
Local Municipality	Main Road
Ward	Voting Station

Mkhondo(MP303)
 Publication of the delimitation of Ward 16
 of Mkhondo(MP303)
 in terms of Item 5 of Schedule 1 to the
 Local Government: Municipal Structures Act, 1998
 (Act No.117 of 1998)

 NOT TO SCALE
DATE June 2010
WARD NUMBER 16

Additional information relating to this map
 can be obtained by contacting the
 Municipal Demarcation Board at:
 Tel: (012) 342 2481 Fax: (012) 342 2480
 email: info@demarcation.org.za
 Website: www.demarcation.org.za
 Address: Private Bag X28, Hatfield 0028



