

THE PROVINCE OF MPUMALANGA  
DIE PROVINSIE MPUMALANGA

**Provincial Gazette Extraordinary**  
**Buitengewone Provinsiale Koerant**

*(Registered as a newspaper) • (As 'n nuusblad geregistreer)*

**Vol. 17**

NELSPRUIT, 14 JUNE  
JUNIE 2010

**No. 1825**

**IMPORTANT NOTICE**

The Government Printing Works will not be held responsible for faxed documents not received due to errors on the fax machine or faxes received which are unclear or incomplete. Please be advised that an "OK" slip, received from a fax machine, will not be accepted as proof that documents were received by the GPW for printing. If documents are faxed to the GPW it will be the sender's responsibility to phone and confirm that the documents were received in good order.

Furthermore the Government Printing Works will also not be held responsible for cancellations and amendments which have not been done on original documents received from clients.

**CONTENTS • INHOUD**

<i>No.</i>		<i>Page No.</i>	<i>Gazette No.</i>
<b>GENERAL NOTICE • ALGEMENE KENNISGEWING</b>			
147	Local Government: Municipal Structures Act (117/1998): Municipal Demarcation Board: Delimitation of municipal wards: Lekwa Local Municipality (MP305) .....	3	1825
147	Wet op Plaaslike Regering: Munisipale Strukture (117/1998): Munisipale Afbakeningsraad: Afbakening van munisipale wyke: Lekwa Plaaslike Munisipaliteit (MP305) .....	8	1825

## GENERAL NOTICE ALGEMENE KENNISGEWING

### NOTICE 147 OF 2010

#### MUNICIPAL DEMARCATION BOARD DELIMITATION OF MUNICIPAL WARDS IN TERMS OF THE LOCAL GOVERNMENT: MUNICIPAL STRUCTURES ACT, 1998

##### **Municipality : Lekwa Local Municipality (MP305)**

In terms of Item 5(1) of Schedule 1 to the Local Government: Municipal Structures Act, 1998 (Act No.117 of 1998) ("the Act") the Municipal Demarcation Board hereby publishes its delimitation of wards for the above-mentioned municipality. Particulars of the delimitation are listed in the Schedule.

In terms of Item 5(2) of Schedule 1 to the Act, any person aggrieved by a delimitation may, within 14 days of publication of this notice, submit objections in writing to:

The Municipal Demarcation Board  
Private Bag X28  
**Hatfield**  
0028

Fax: 012-3422480

E-mail: [robert@demarcation.org.za](mailto:robert@demarcation.org.za)

The attached form MDB5 must please be used to object. The form is also available on [www.demarcation.org.za](http://www.demarcation.org.za)

**LANDIWE MAHLANGU**  
**CHAIRPERSON: MDB**

### SCHEDULE

In terms of Section 18(3) of the Local Government: Municipal Structures Act, 1998 (Act 117 of 1998) the MEC responsible for local government has determined that the municipal council consists of 30 councillors.

After having consulted the Independent Electoral Commission, The Municipal Demarcation Board has delimited the municipality into 15 wards in terms of Schedule 1 to the Act.

The number of registered voters in each ward does not vary by more than fifteen percent from the norm. The norm was determined by dividing the total number of voters on the municipal segment of the national common voters roll, namely 49080 voters on 12 February 2009, by the number of wards in the municipality.

An overview map of the boundary of the municipality, with the boundaries of the wards within the municipal boundary, and a map of each ward are attached. In case of a discrepancy between a map and this schedule, the map will prevail.

The ward numbers, the voting districts and voting stations in each ward, and the number of voters are as follows:

**WARD 1 comprises of a total of 3694 registered voters**

Voting District	Voting Station	Number of Voters
54330061 (Portion)	HOLY CATHOLIC APOSTOLIC IMPUMALANGA CHURCH IN ZION	400
54330072	ST JOHNS CHURCH	3050
54330094 (Portion)	LINDELANGA PRIMARY SCHOOL	244

**WARD 2 comprises of a total of 2854 registered voters**

Voting District	Voting Station	Number of Voters
54330094 (Portion)	LINDELANGA PRIMARY SCHOOL	1449
54330106 (Portion)	THANDEKA PRIMARY SCHOOL	1400
54450187 (Portion)	SHUKUMA PRIMARY SCHOOL	5

**WARD 3 comprises of a total of 2980 registered voters**

Voting District	Voting Station	Number of Voters
54330027 (Portion)	SAKHILE COMMUNITY HALL	500
54330061 (Portion)	HOLY CATHOLIC APOSTOLIC IMPUMALANGA CHURCH IN ZION	976
54330162	STANWEST COMMUNITY HALL	1504

**WARD 4 comprises of a total of 3468 registered voters**

Voting District	Voting Station	Number of Voters
54330049 (Portion)	KALIE DE HAAS PRIMARY SCHOOL	1614
54330050	AZALEA COMMUNITY HALL	1254
54330140 (Portion)	FAITH MISSION CHURCH	600

**WARD 5 comprises of a total of 3675 registered voters**

Voting District	Voting Station	Number of Voters
54330061 (Portion)	HOLY CATHOLIC APOSTOLIC IMPUMALANGA CHURCH IN ZION	800
54330106 (Portion)	THANDEKA PRIMARY SCHOOL	524
54330117 (Portion)	LESEDI PRIMARY SCHOOL	2351

**WARD 6 comprises of a total of 3699 registered voters**

Voting District	Voting Station	Number of Voters
54330027 (Portion)	SAKHILE COMMUNITY HALL	1509
54330117 (Portion)	LESEDI PRIMARY SCHOOL	200
54330128	MADI COMBINED SCHOOL	1467
54330140 (Portion)	FAITH MISSION CHURCH	523

**WARD 7 comprises of a total of 3005 registered voters**

Voting District	Voting Station	Number of Voters
54330139 (Portion)	TITU-TIEBE SECONDARY SCHOOL	3005

**WARD 8 comprises of a total of 3065 registered voters**

Voting District	Voting Station	Number of Voters
54330016	STANDERTON CORRECTIONAL CENTRE	3065

**WARD 9 comprises of a total of 2829 registered voters**

Voting District	Voting Station	Number of Voters
54330173	EXTENSION 5 OPPOSITE JAIL	137
54450031	CIJA PRIMARY SCHOOL	483
54450064	HOLMDENE SENIOR SECONDARY SCHOOL	1302
54450154	KLIPPOORT SCHOOL	376
54450165	GOEDGEWOON SCHOOL	221
54450200	IRENE DALE FARM	70
54450222	EARLY BIRD INTERMEDIATE SCHOOL	240

**WARD 10 comprises of a total of 2864 registered voters**

Voting District	Voting Station	Number of Voters
54330038	STANDERTON TOWN HALL	2664
54330049 (Portion)	KALIE DE HAAS PRIMARY SCHOOL	200

**WARD 11 comprises of a total of 3763 registered voters**

Voting District	Voting Station	Number of Voters
54450187 (Portion)	SHUKUMA PRIMARY SCHOOL	2239
54450211	ROOIKOPPEN OPEN SPACE	1524

**WARD 12 comprises of a total of 3247 registered voters**

Voting District	Voting Station	Number of Voters
54380033	KWAGGALAAGTE STATE AIDED SCHOOL	381
54410059	MOBILE(WEST END PRIMARY SCHOOL)	304
54450020	GROOTDRAAI DAM COMMUNITY HALL	413
54450075	JABULA CRESENT PRE-SCHOOL	1791
54450176	AMALUNGELO SCHOOL	272
54450198	KHOLISA PRIMARY SCHOOL	86

**WARD 13 comprises of a total of 2896 registered voters**

Voting District	Voting Station	Number of Voters
54450019	QONDULWAZI SECONDARY SCHOOL	1557
54450053	IMISEBEYELANGA SECONDARY SCHOOL	355
54450086	ERDZAK PRIMARY SCHOOL	581
54450143	JG GRABE FARM BUILDING	403

**WARD 14 comprises of a total of 3468 registered voters**

Voting District	Voting Station	Number of Voters
54300013	NQOBANGOLWAZI SCHOOL HALL	2517
54300024	SIZAKHELE PRIMARY SCHOOL	951

**WARD 15 comprises of a total of 3573 registered voters**

Voting District	Voting Station	Number of Voters
54330139 (Portion)	THUTO-THEBE SECONDARY SCHOOL	700
54330151	ISIFISOSETHU PRIMARY SCHOOL	2873

**Important:** This Schedule contains the total number of registered voters on the municipality's segment of the national common voters' roll on 12 February 2009 as provided for in Government Notice No. 750 published in Government Gazette No. 32407 of 15 July 2009. The voting district numbers, the voting district boundaries, voting stations, and the number of voters may change after the registration of voters for the 2011 local elections.

FORM MDB5

WARD DELIMITATION

OBJECTION IN TERMS OF ITEM 5(2) OF SCHEDULE 1 TO THE  
LOCAL GOVERNMENT: MUNICIPAL STRUCTURES ACT, 1998

Name of municipality.....Code:.....

Name of aggrieved person/institution:.....

Contact person in case of an institution:.....

Address:.....

Tel. number:.....Cell number:.....

Email address:.....

I hereby object to the delimitation of the boundaries of the following wards:

WARD NUMBER	REASON/MOTIVATION

I request the Municipal Demarcation Board to consider the following alternative proposals:

Ward number	The ward should comprise of the following voting districts (Provide voting district number and the number of voters in brackets e.g. VD1123456(1500)+VD345678(2500)=4000)	Motivation

I confirm that:

- each cluster of voting districts form a contiguous ward;
- the number of voters in each ward fall within the minimum and maximum of voters allowed per ward;
- the proposed ward boundaries comply, in general, with the criteria.

SIGNATURE

NAME AND SURNAME

DATE

**KENNISGEWING 147 VAN 2010****MUNISIPALE AFBAKENINGSRAAD  
AFBAKENING VAN MUNISIPALE WYKE INGEVOLGE DIE WET OP  
PLAASLIKE REGERING: MUNISIPALE STRUKTURE, 1998****Munisipaliteit : Lekwa Plaaslike Munisipaliteit (MP305)**

Ingevolge Item 5(1) van Bylae 1 van die Wet op Plaaslike Regering: Munisipale Strukture, 1998 (Wet No. 117 van 1998) ("die Wet") publiseer die Munisipale Afbakeningsraad hiermee sy afbakening van wyke vir die bogenaaamde munisipaliteit. Besonderhede van die afbakening is vervat in die Bylae.

Ingevolge Item 5(2) van Bylae 1 van die Wet, kan enige persoon wat gegrief is deur 'n afbakening binne 14 dae na publikasie van hierdie kennisgewing skriftelike besware voorlê aan:

Die Munisipale Afbakeningsraad

Privaatsak X28

**Hatfield**

0028

Faks: 012-3422480

E-pos: robert@demarcation.org.za

Die aangehegte vorm MDB5 moet asseblief gebruik word om beswaar aan te teken. Die vorm is ook beskikbaar op [www.demarcation.org.za](http://www.demarcation.org.za)

**LANDIWE MAHLANGU****VOORSITTER: MUNISIPALE AFBAKENINGSRAAD****BYLAE**

Ingevolge Artikel 18(3) van die Wet op Plaaslike Regering: Munisipale Strukture, 1998 (Wet 117 van 1998) het die LUR vir plaaslike regering bepaal dat die munisipale raad bestaan uit 30 raadslede.

Na oorlegpleging met die Onafhanklike Verkiesingskommissie het die Munisipale Afbakeningsraad die munisipaliteit in 15 wyke afgebaken ingevolge Bylae 1 van die Wet.

Die getal geregistreerde kiesers in elke wyk, wyk nie meer as vyftien persent van die norm af nie. Die norm is bepaal deur die getal geregistreerde kiesers op die munisipale segment van die nasionale gemeenskaplike kieserslys, naamlik 49080 kiesers op 12 Februarie 2009, deur die getal wyke in die munisipaliteit te deel.

'n Oorsigkaart van die munisipale grens met die grense van die wyke binne die munisipale grens, en 'n kaart van elke wyk, is aangeheg. Ingeval van 'n verskil tussen 'n kaart en hierdie bylae, sal die kaart geld.

Die wyknommers, die stembedistrikte en stemlokale in elke wyk, en die getal kiesers is as volg:



### WYK 1 het 3694 kiesers

Stemdistrik	Stemlokaal	Getal kiesers
54330061 (Gedeelte)	HOLY CATHOLIC APOSTOLIC IMPUMALANGA CHURCH IN ZION	400
54330072	ST JOHNS CHURCH	3050
54330094 (Gedeelte)	LINDELANGA PRIMARY SCHOOL	244

### WYK 2 het 2854 kiesers

Stemdistrik	Stemlokaal	Getal kiesers
54330094 (Gedeelte)	LINDELANGA PRIMARY SCHOOL	1449
54330106 (Gedeelte)	THANDEKA PRIMARY SCHOOL	1400
54450187 (Gedeelte)	SHUKUMA PRIMARY SCHOOL	5

### WYK 3 het 2980 kiesers

Stemdistrik	Stemlokaal	Getal kiesers
54330027 (Gedeelte)	SAKHILE COMMUNITY HALL	500
54330061 (Gedeelte)	HOLY CATHOLIC APOSTOLIC IMPUMALANGA CHURCH IN ZION	976
54330162	STANWEST COMMUNITY HALL	1504

### WYK 4 het 3468 kiesers

Stemdistrik	Stemlokaal	Getal kiesers
54330049 (Gedeelte)	KALIE DE HAAS PRIMARY SCHOOL	1614
54330050	AZALEA COMMUNITY HALL	1254
54330140 (Gedeelte)	FAITH MISSION CHURCH	600

### WYK 5 het 3675 kiesers

Stemdistrik	Stemlokaal	Getal kiesers
54330061 (Gedeelte)	HOLY CATHOLIC APOSTOLIC IMPUMALANGA CHURCH IN ZION	800
54330106 (Gedeelte)	THANDEKA PRIMARY SCHOOL	524
54330117 (Gedeelte)	LESEDI PRIMARY SCHOOL	2351

### WYK 6 het 3699 kiesers

Stemdistrik	Stemlokaal	Getal kiesers
54330027 (Gedeelte)	SAKHILE COMMUNITY HALL	1509
54330117 (Gedeelte)	LESEDI PRIMARY SCHOOL	200
54330128	MADI COMBINED SCHOOL	1467
54330140 (Gedeelte)	FAITH MISSION CHURCH	523

### WYK 7 het 3005 kiesers

Stemdistrik	Stemlokaal	Getal kiesers
54330139 (Gedeelte)	TITUTO-TIEBE SECONDARY SCHOOL	3005

### WYK 8 het 3065 kiesers

Stemdistrik	Stemlokaal	Getal kiesers
54330016	STANDERTON CORRECTIONAL CENTRE	3065

**WYK 9 het 2829 kiesers**

Stemdistrik	Stemlokaal	Getal kiesers
54330173	EXTENSION 5 OPPOSITE JAIL	137
54450031	CIJA PRIMARY SCHOOL	483
54450064	HOLMDENE SENIOR SECONDARY SCHOOL	1302
54450154	KLIPPOORT SCHOOL	376
54450165	GOEDGEWOON SCHOOL	221
54450200	IRENE DALE FARM	70
54450222	EARLYBIRD INTERMEDIATE SCHOOL	240

**WYK 10 het 2864 kiesers**

Stemdistrik	Stemlokaal	Getal kiesers
54330038	STANDERTON TOWN HALL	2664
54330049 (Gedeelte)	KALIE DE HAAS PRIMARY SCHOOL	200

**WYK 11 het 3763 kiesers**

Stemdistrik	Stemlokaal	Getal kiesers
54450187 (Gedeelte)	SHUKUMA PRIMARY SCHOOL	2239
54450211	ROOIKOPPEN OPEN SPACE	1524

**WYK 12 het 3247 kiesers**

Stemdistrik	Stemlokaal	Getal kiesers
54380033	KWAGGALAAGTE STATE AIDED SCHOOL	381
54410059	MOBILE(WEST END PRIMARY SCHOOL)	304
54450020	GROOTDRAAI DAM COMMUNITY HALL	413
54450075	JABULA CRESENT PRE-SCHOOL	1791
54450176	AMALUNGELO SCHOOL	272
54450198	KHOLISA PRIMARY SCHOOL	86

**WYK 13 het 2896 kiesers**

Stemdistrik	Stemlokaal	Getal kiesers
54450019	QONDULWAZI SECONDARY SCHOOL	1557
54450053	IMISEBEYELANGA SECONDARY SCHOOL	355
54450086	ERDZAK PRIMARY SCHOOL	581
54450143	JG GRABE FARM BUILDING	403

**WYK 14 het 3468 kiesers**

Stemdistrik	Stemlokaal	Getal kiesers
54300013	NQOBANGOLWAZI SCHOOL, HALL	2517
54300024	SIZAKHELE PRIMARY SCHOOL	951

**WYK 15 het 3573 kiesers**

Stemdistrik	Stemlokaal	Getal kiesers
54330139 (Gedeelte)	THUTO-THEBE SECONDARY SCHOOL	700
54330151	ISIFISOSETHU PRIMARY SCHOOL	2873

**Belangrik:** Hierdie Bylae bevat die totale getal geregistreerde kiesers op die munisipaliteit se segment van die nasionale gemeenskaplike kieserslys op 12 Februarie 2009, waarvoor voorsiening gemaak is in Goewermentskennisgewing No. 750 gepubliseer in Staatskoerant No. 32407 van 15 Julie 2009. Die stemdistriknommers, die grense van die stemdistrikte, die stemlokale, en die getal kiesers mag verander na die registrasie van kiesers vir die 2011 plaaslike verkiesings.

## VORM MDB5

## WYKSAFBAKENING

**BESWAAR INGEVOLGE ITEM 5(2) VAN BYLAE 1  
VAN DIE WET OP PLAASLIKE REGERING: MUNISIPALE STRUKTURE, 1998**

Naam van Munisipaliteit:.....Code:.....

Naam van beswaarde persoon/instelling:.....

Kontak persoon in geval van 'n instelling:.....

Adres:.....

Tel. nommer:..... Selfoonnommer:.....

E-pos adres:.....

Hiermee teken ek beswaar aan teen die afbakening van die grense van die volgende wyke:

WYK NOMMER	REDE/MOTIVERING

Ek versoek die Munisipale Afbakeningsraad om die volgende alternatiewe voorstelle te oorweeg:

Wyk nommer	Die wyk moet bestaan uit die volgende stemdistrikte: (Voorsien die stemdistriktnommer en die getal geregistreerde kiesers as volg $VD1123456(1500)+VD345678(2500)=4000$ )	Motivering

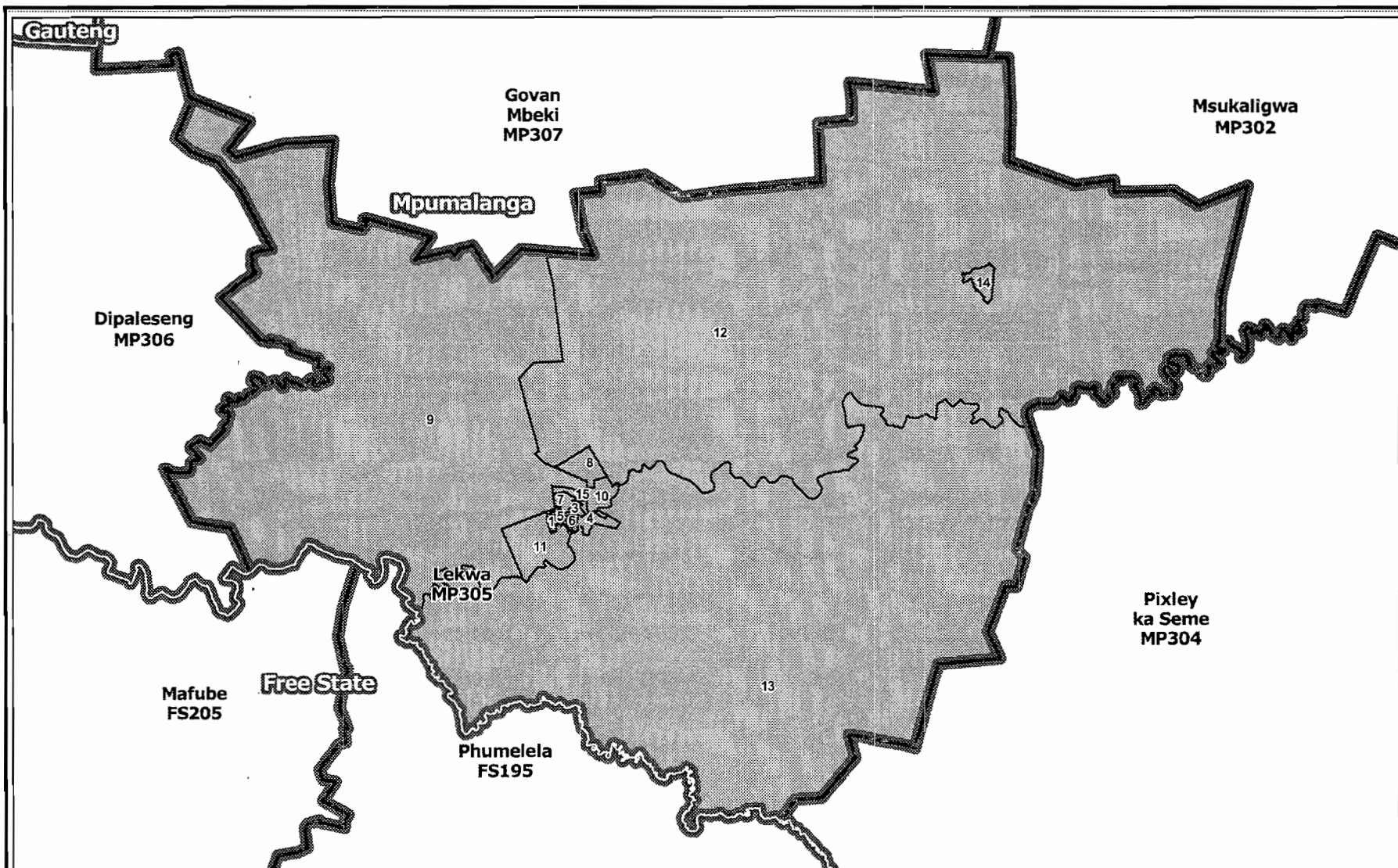
Ek bevestig dat:

- die saamgevoegde stemdistrikte vorm 'n aaneenlopende wyk;
- die getal kiesers in elke wyk is binne die minimum en maksimum getal wat per wyk toegelaat word;
- die voorgestelde wyke voldoen in die algemeen aan die kriteria.




\_\_\_\_\_  
HANDTEKENING

\_\_\_\_\_  
NAAM EN VAN

\_\_\_\_\_  
DATUM



### Legend

-  Provincial Boundary
-  Municipal Boundary
-  Ward Boundary

### Lekwa(MP305)

Publication of the delimitation of Wards  
within the Lekwa Local Municipality (MP305)  
in terms of Item 5 of Schedule 1 to the  
Local Government: Municipal Structures Act, 1998  
(Act No. 117 of 1998)



NOT TO SCALE

DATE  
June 2010

MAP NUMBER  
MP305

Additional information relating to this map  
can be obtained by contacting the  
Municipal Demarcation Board at:

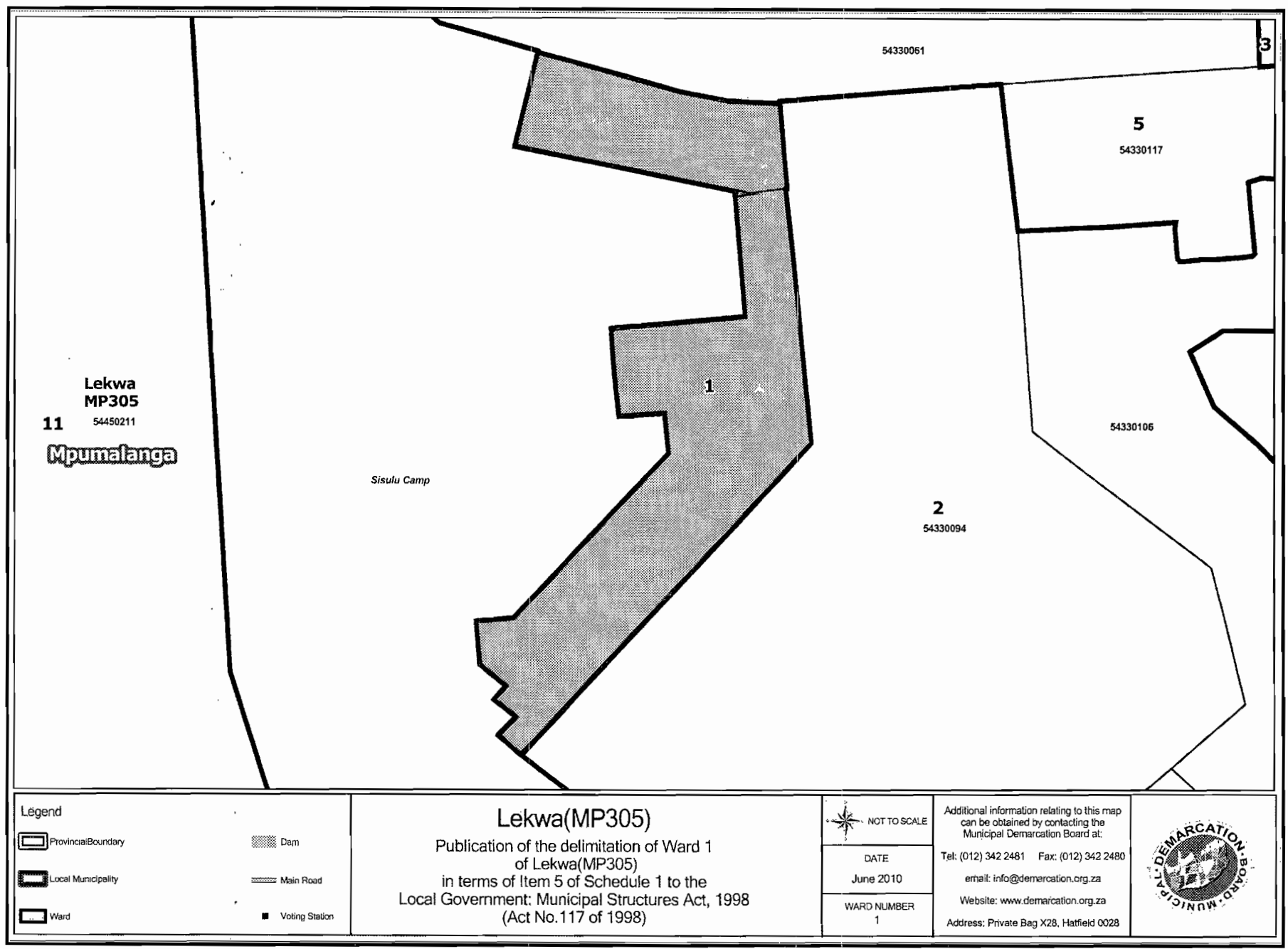
Tel: (012) 342 2481 Fax: (012) 342 2480

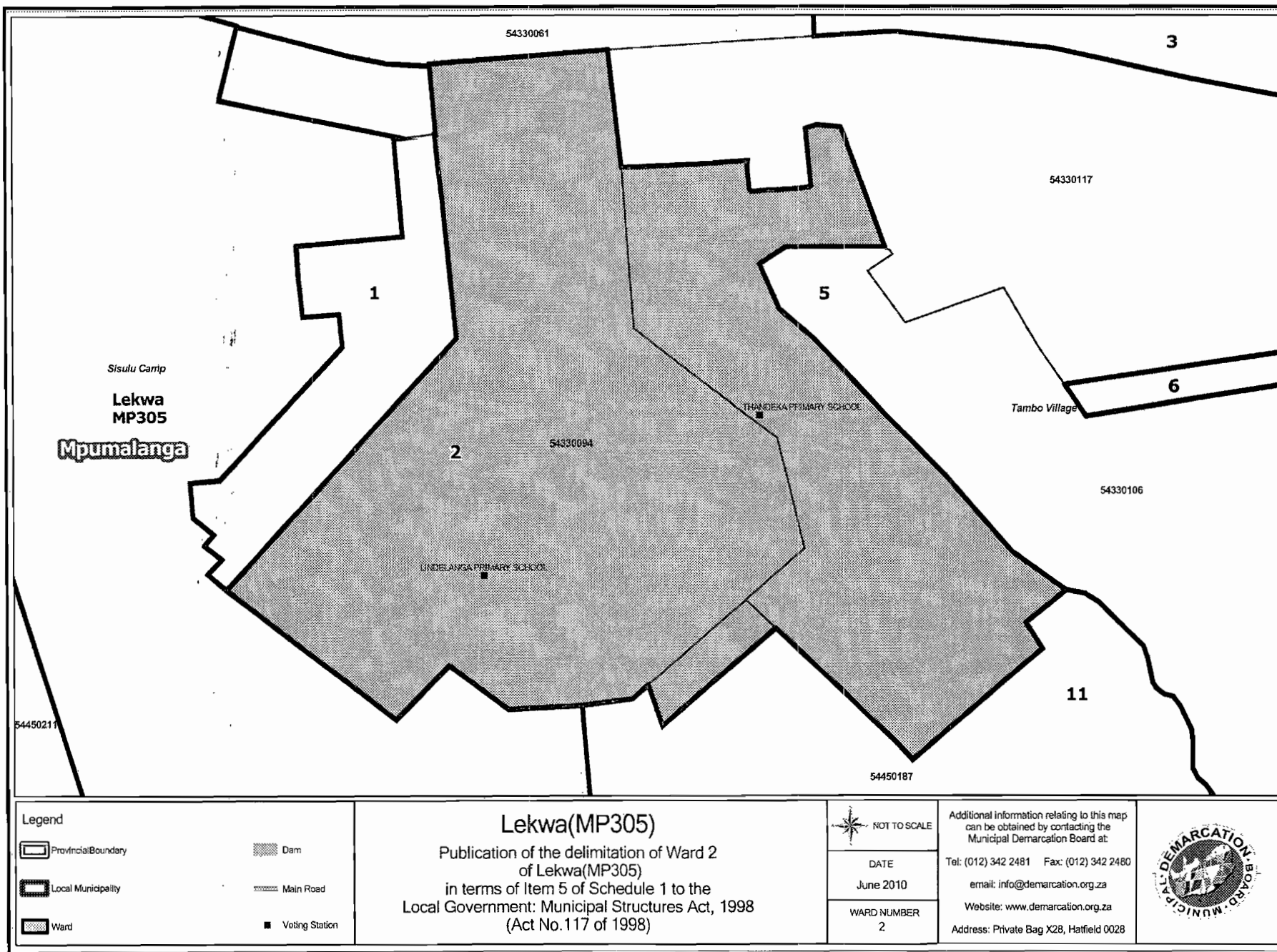
email: [info@demarcation.org.za](mailto:info@demarcation.org.za)

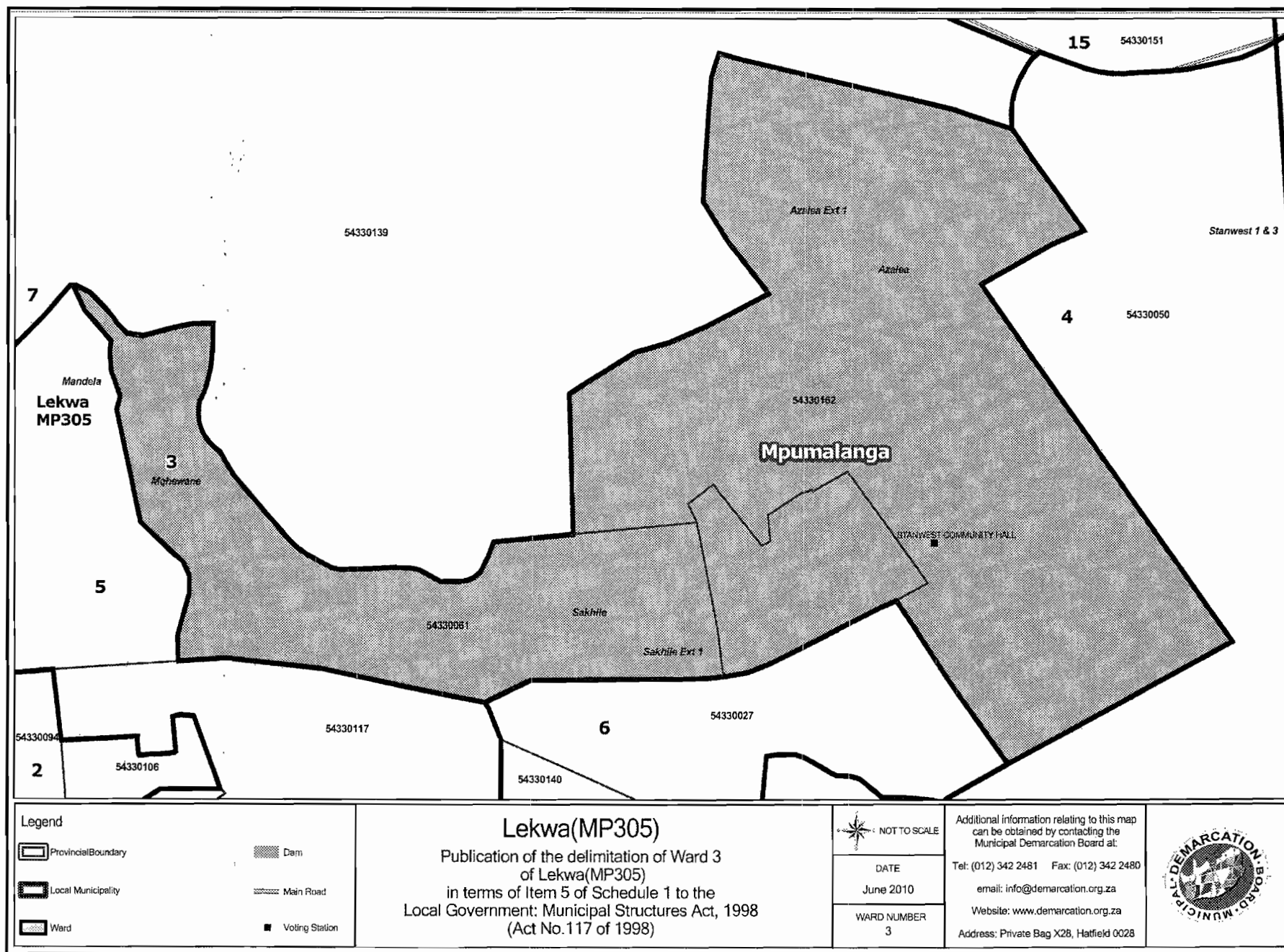
Website: [www.demarcation.org.za](http://www.demarcation.org.za)

Address: Private Bag X28, Hatfield 0028

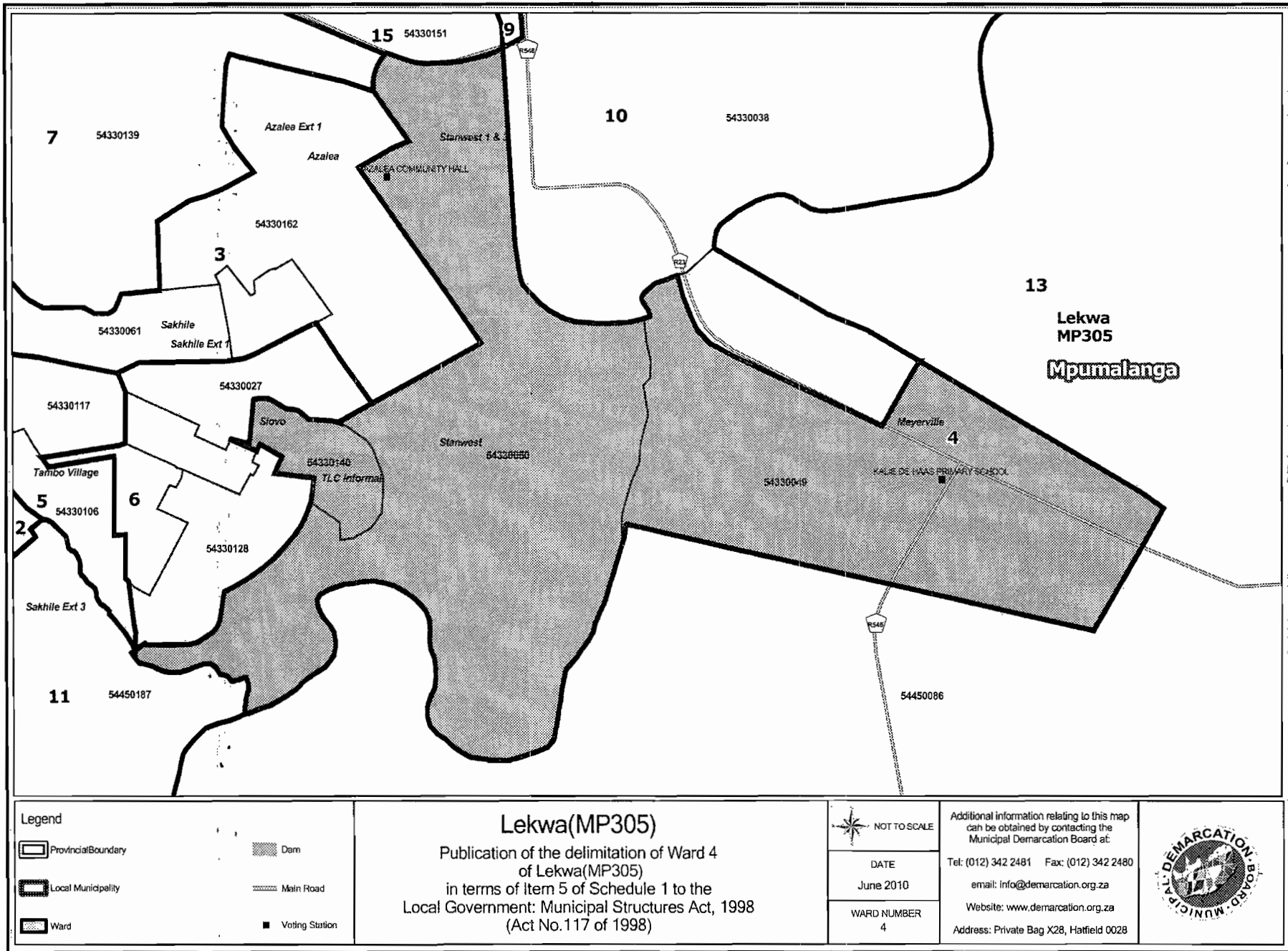


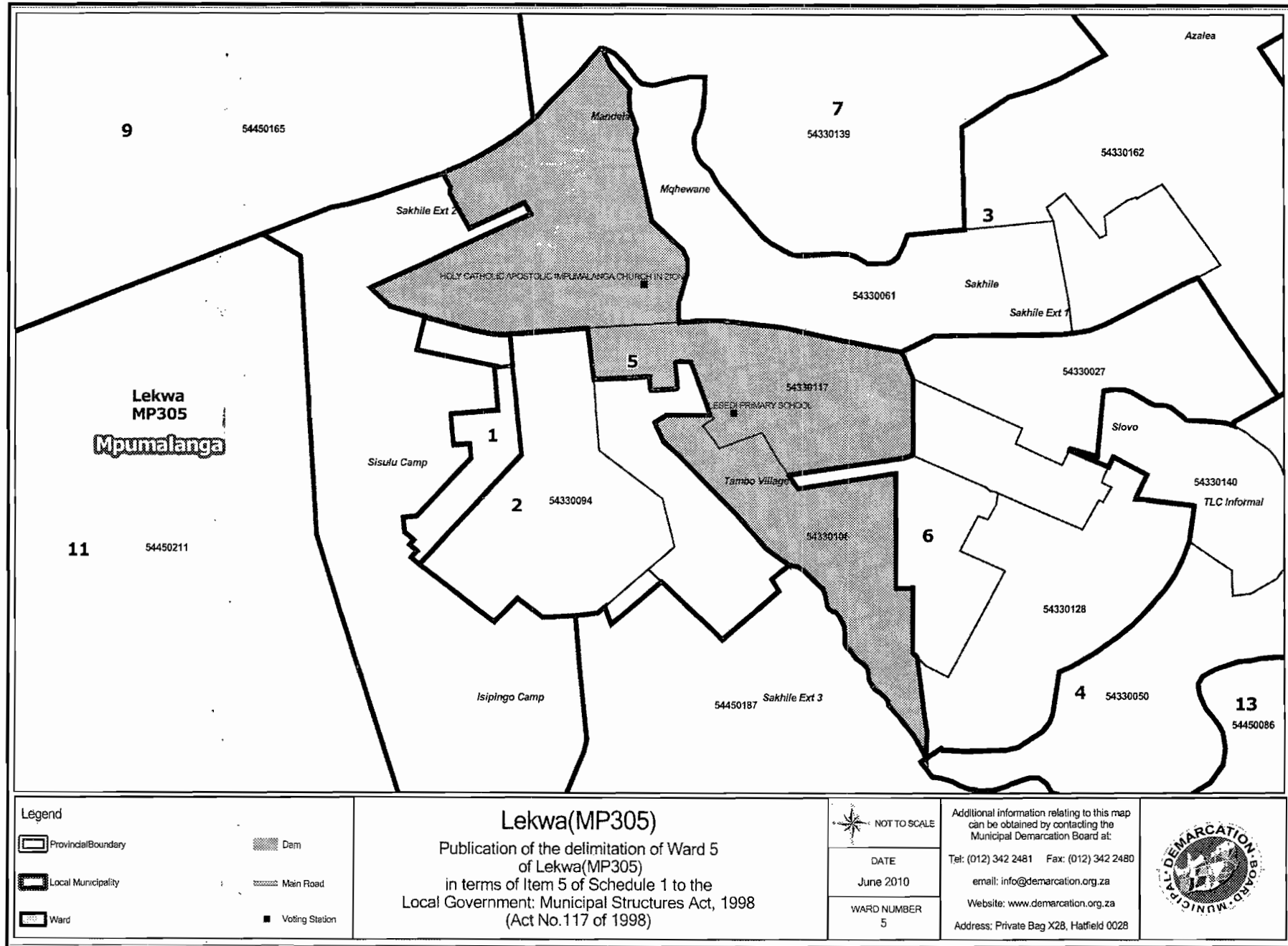


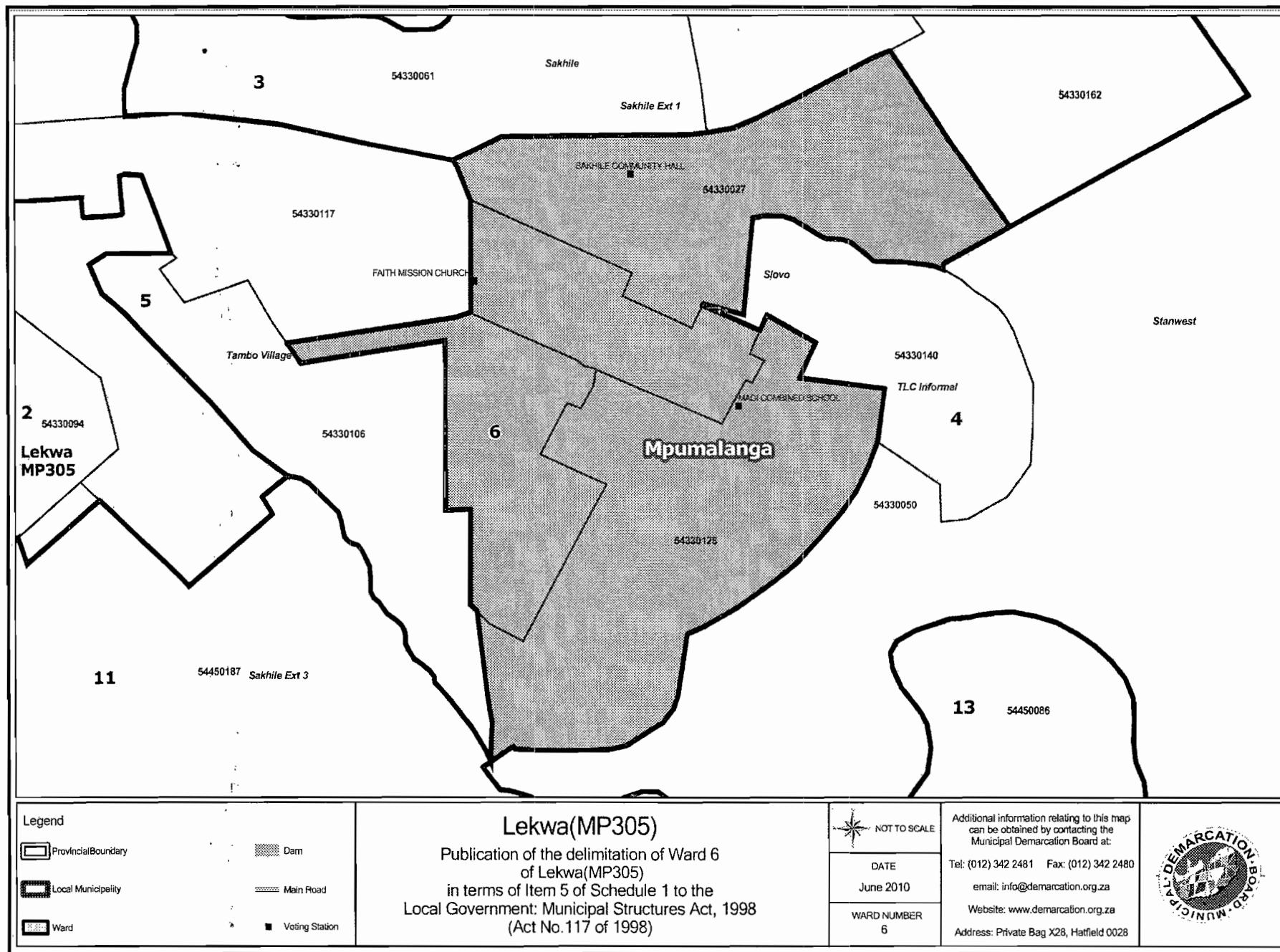


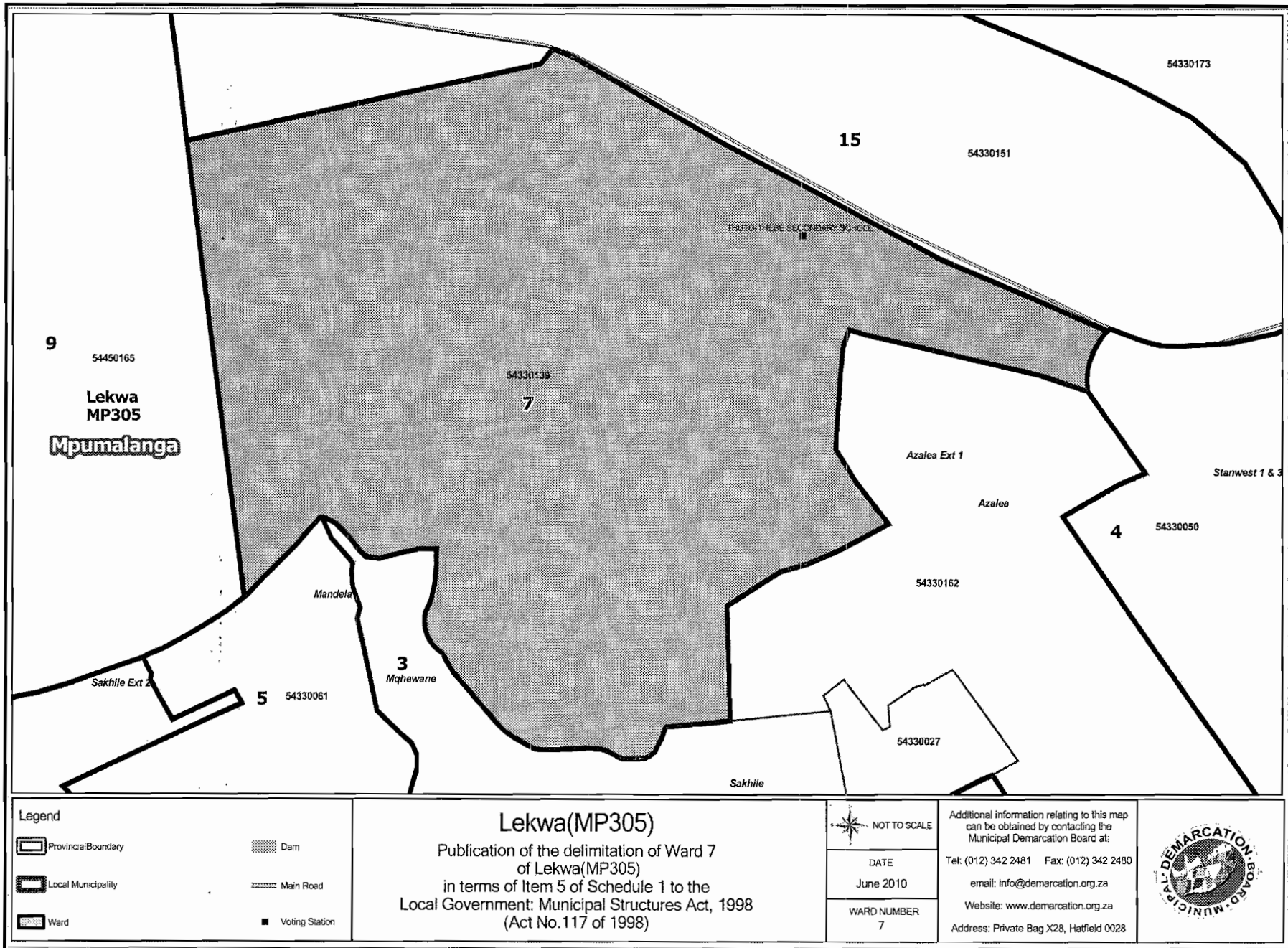


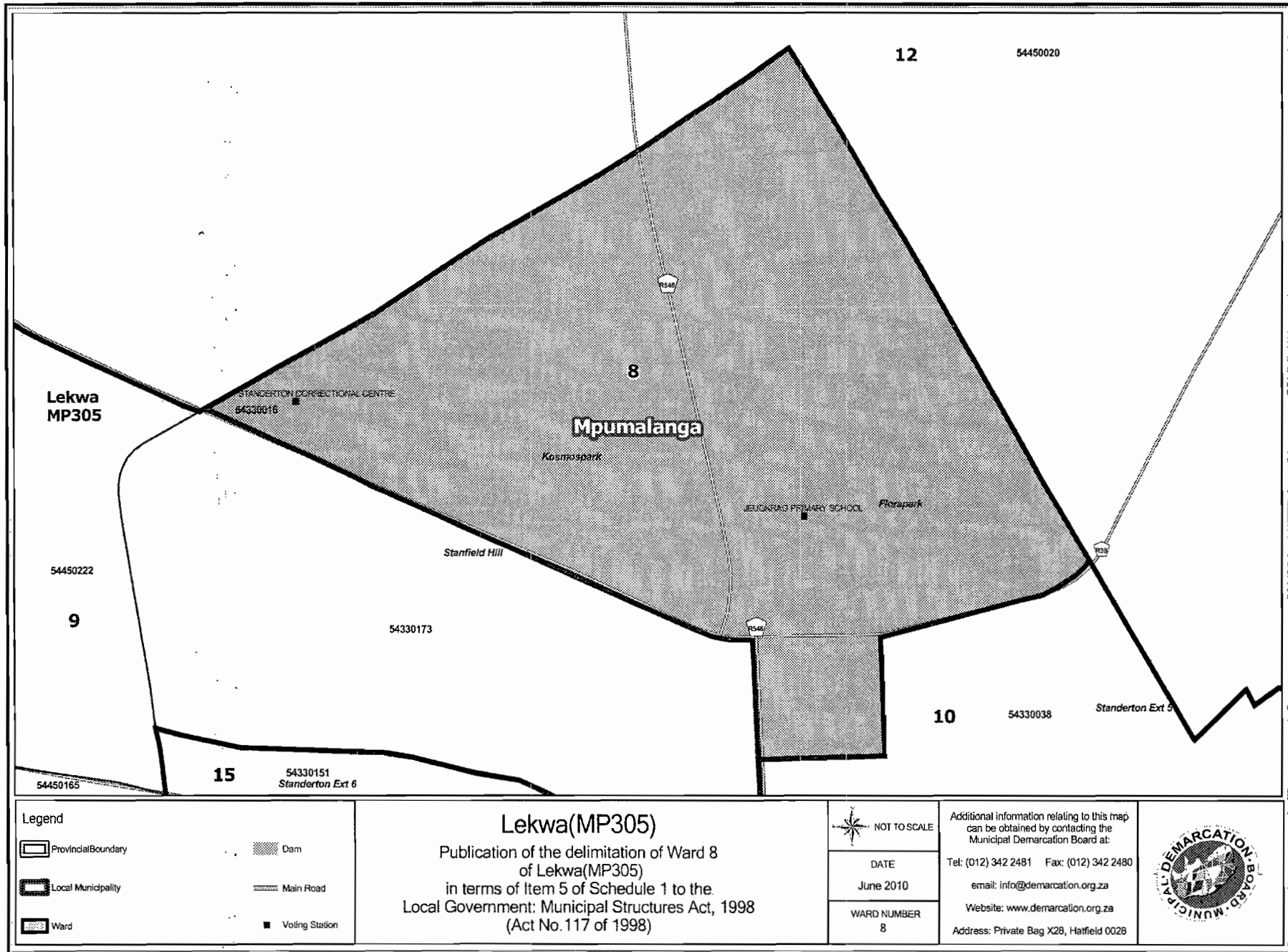






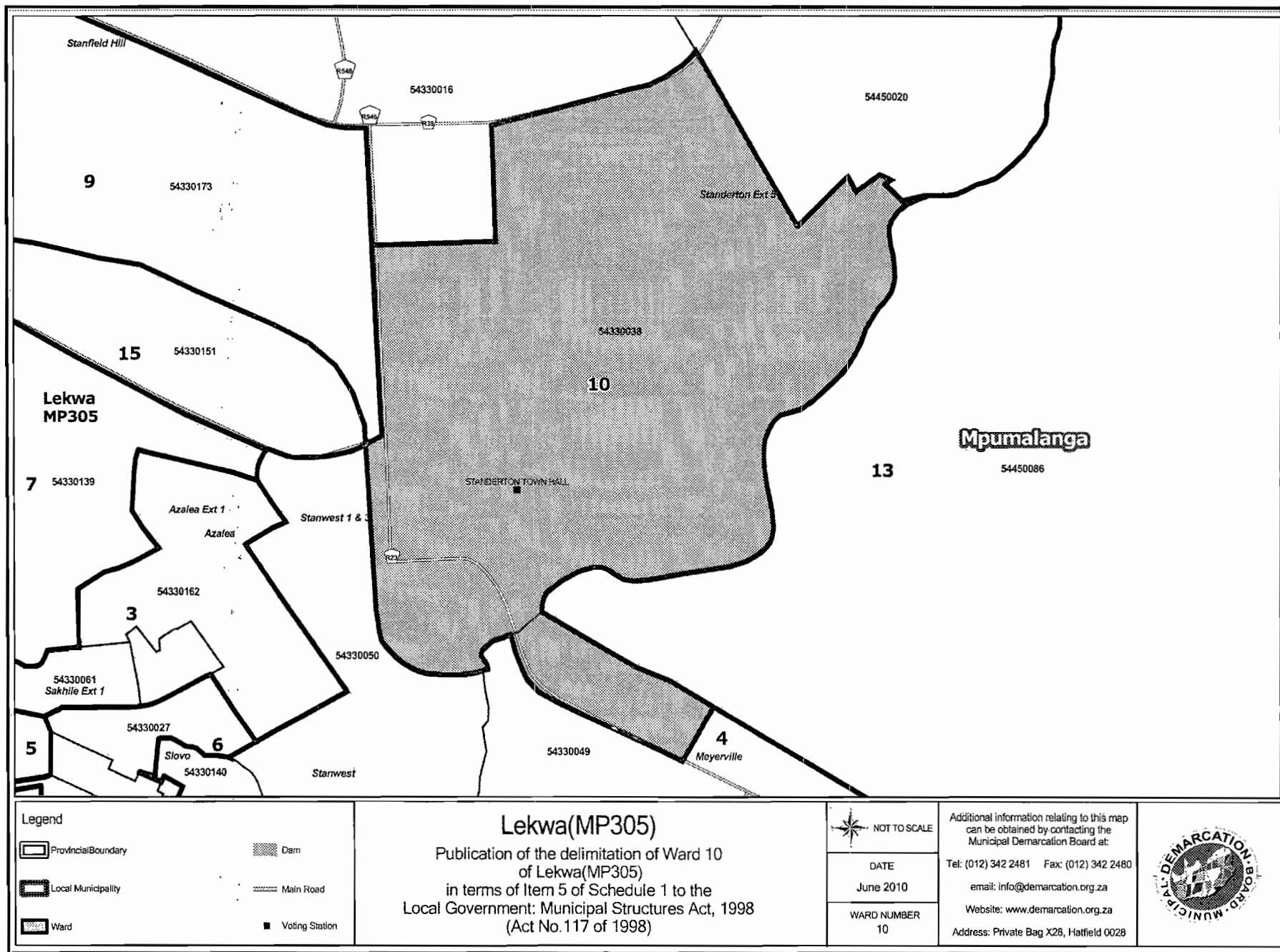


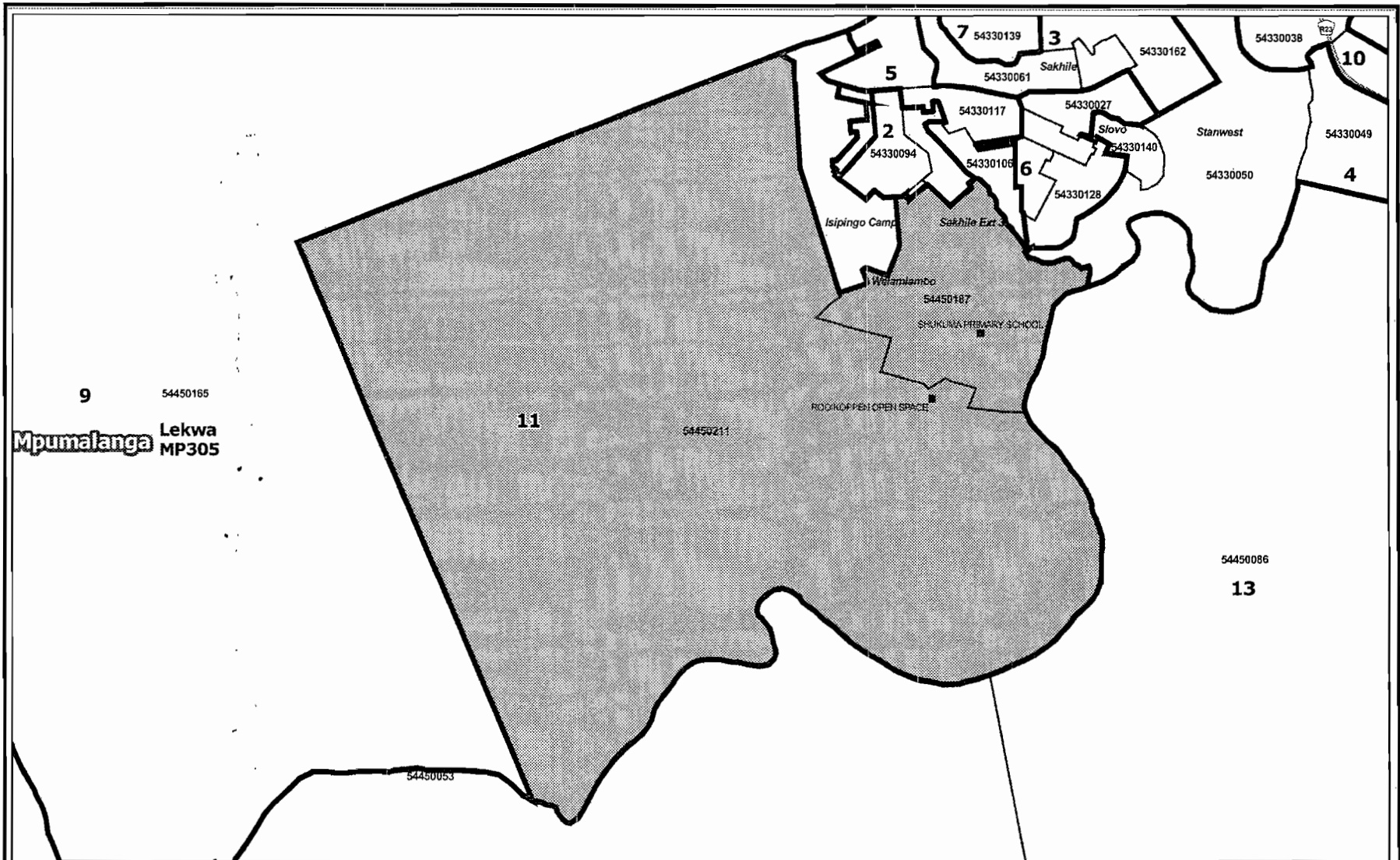












**Legend**

Provincial Boundary

Local Municipality

Ward

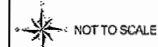
Dam

Main Road

Voting Station

**Lekwa(MP305)**

Publication of the delimitation of Ward 11  
of Lekwa(MP305)  
in terms of Item 5 of Schedule 1 to the  
Local Government: Municipal Structures Act, 1998  
(Act No.117 of 1998)



DATE  
June 2010

WARD NUMBER  
11

Additional information relating to this map  
can be obtained by contacting the  
Municipal Demarcation Board at:

Tel: (012) 342 2481 Fax: (012) 342 2480

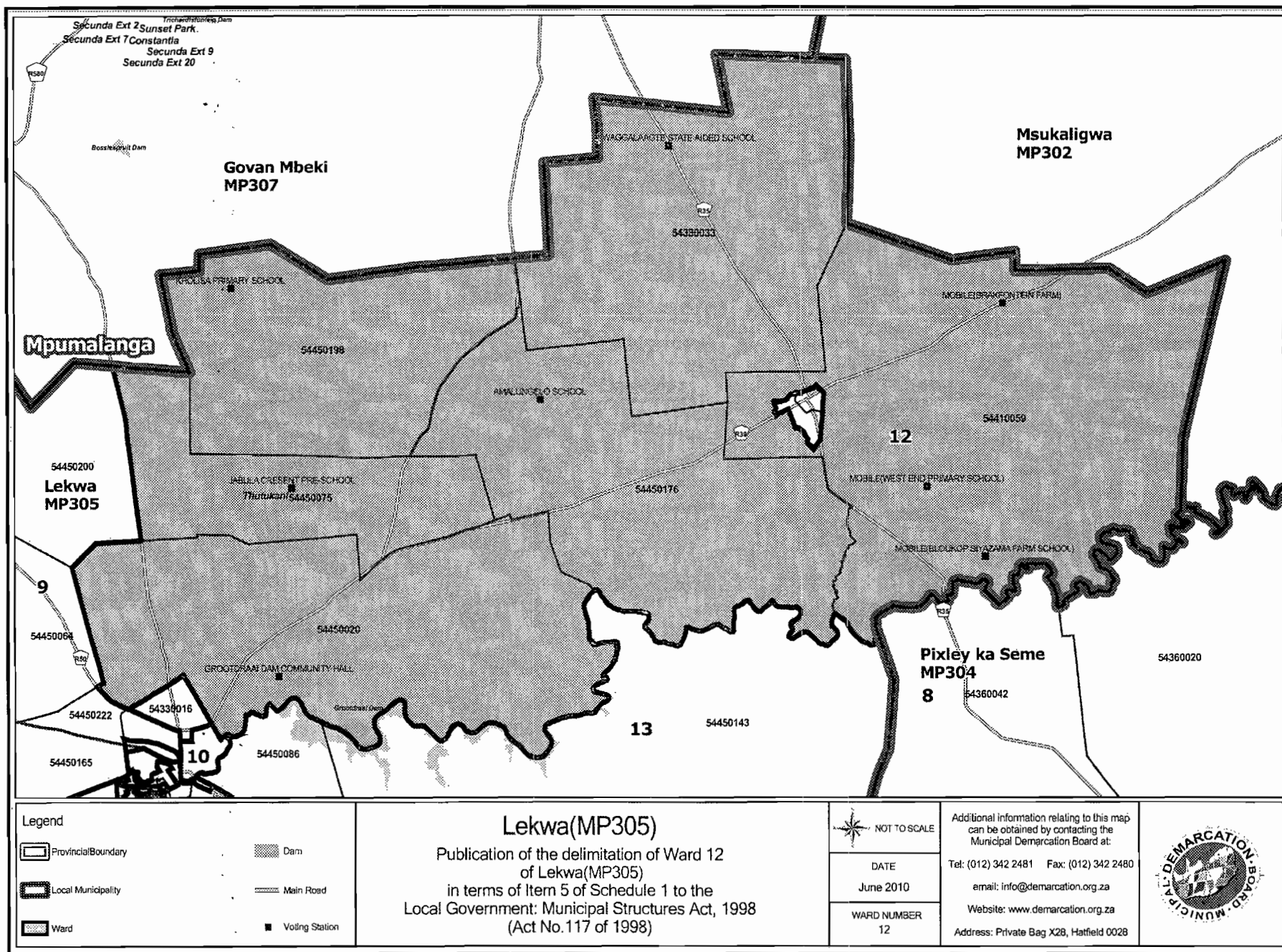
email: [info@demarcation.org.za](mailto:info@demarcation.org.za)

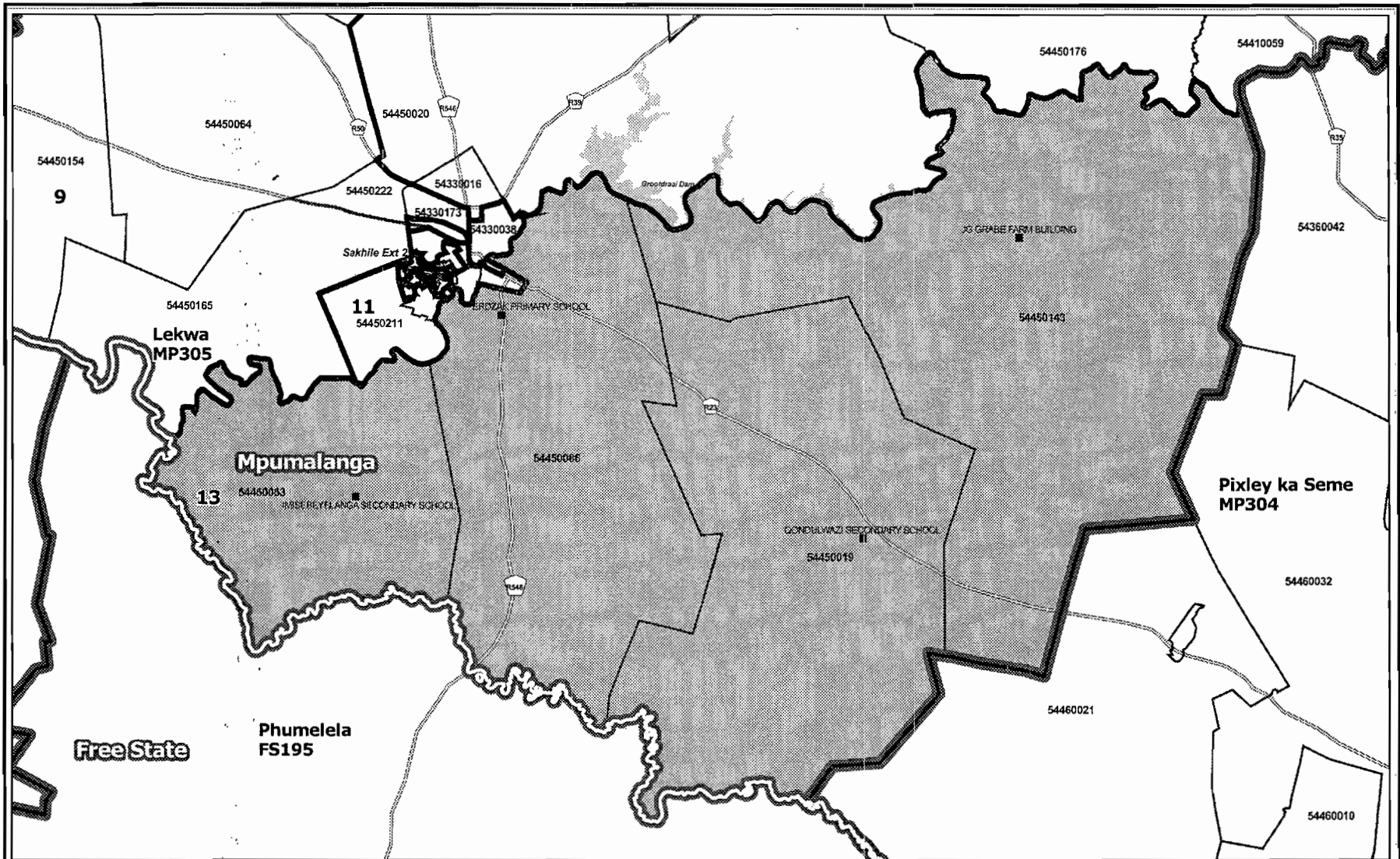
Website: [www.demarcation.org.za](http://www.demarcation.org.za)

Address: Private Bag X28, Hatfield 0028









**Legend**

Provincial Boundary	Dam
Local Municipality	Main Road
Ward	Voting Station

**Lekwa(MP305)**  
 Publication of the delimitation of Ward 13  
 of Lekwa(MP305)  
 in terms of Item 5 of Schedule 1 to the  
 Local Government: Municipal Structures Act, 1998  
 (Act No. 117 of 1998)

 NOT TO SCALE	Additional information relating to this map can be obtained by contacting the Municipal Demarcation Board at:  Tel: (012) 342 2481 Fax: (012) 342 2480  email: <a href="mailto:info@demarcation.org.za">info@demarcation.org.za</a>  Website: <a href="http://www.demarcation.org.za">www.demarcation.org.za</a>  Address: Private Bag X28, Hatfield 0028
DATE June 2010	
WARD NUMBER 13	



