

NORTHERN CAPE PROVINCE

PROFENSI YA KAPA-BOKONE

NOORD-KAAP PROVINSIE



IPHONDO LOMNTLA KOLONI

EXTRAORDINARY • BUITENGEWONE

**Provincial Gazette
Kasete ya Profensi**

**iGazethi YePhondo
Provinsiale Koerant**

Vol. 15

**KIMBERLEY, 31 JULY
JULIE 2008**

No. 1218

CONTENTS • INHOUD

<i>No.</i>		<i>Page No.</i>	<i>Gazette No.</i>
GENERAL NOTICE • ALGEMENE KENNISGEWING			
65	Local Government: Municipal Demarcation Act (27/1998): Municipal Demarcation Board: Notice in terms of section 21 (5)	3	1218
65	Wet op Plaaslike Regering: Munisipale Afbakering (27/1998): Munisipale Afbakeringsraad: Kennisgewing ingevolge artikel 21 (5)	4	1218

GENERAL NOTICE • ALGEMENE KENNISGEWING

NOTICE 65 OF 2008

**MUNICIPAL DEMARCTION BOARD
DISTRICT MANAGEMENT AREAS
NOTICE IN TERMS OF SECTION 21(5) OF THE LOCAL GOVERNMENT:
MUNICIPAL DEMARCTION ACT, 1998 (ACT No.27 of 1998) READ WITH
SECTION 6 OF THE LOCAL GOVERNMENT: MUNICIPAL STRUCTURES
ACT, 1998 (ACT No. 117 OF 1998)
(Northern Cape)**

In terms of section 21(5) of the Local Government: Municipal Demarcation Act, 1998 (Act No. 27 of 1998), read with section 6 of the Local Government: Municipal Structures Act, 1998 (Act No. 17 of 1998), the Municipal Demarcation Board has decided to:

- a) confirm the withdrawal of the declaration of NCDMA6, NCDMA7, NCDMA8 and NCDMA9 as a district management areas; and
- b) confirm the re-determination of municipal boundaries affected by the withdrawal of the declaration of NCDMA6 and NCDMA8, as published in the following notices:

Reference Number	Notice Number	Provincial Gazette Number	Date Published
NCDMA6	120	1161	14 December 2007
NCDMA8	120	1161	14 December 2007

- c) vary the re-determination of municipal boundaries, affected by the withdrawal of NCDMA7 and NCDMA9 published in Notice No. 30, Provincial Gazette No. 1184 dated 4 April 2008, by:
 - inserting in column two and three of the Schedule to Notice No. 30 the following:

NCDMA07	Pixley Ka Seme District Municipality (DC7)	DC7
NCDMA9	Frances Baard District Municipality (DC9)	DC9

- the substitution for maps DC7_NC078, DC7, DC9_NC091 and DC9 of the attached maps.

The following notice is hereby withdrawn:

Notice Number	Provincial Gazette Number	Date Published
42	1201	30 May 2008

VUYO MLOKOTI

CHAIRPERSON: MUNICIPAL DEMARCTION BOARD

Reference: NCDMA6; NCDMA7; NCDMA8; NCDMA9

NOTICE 65 OF 2008

**MUNISIPALE AFBAKENINGSRAAD
DISTRIKSBESTUURSGBIEDE
KENNISGEWING INGEVOLGE ARTIKEL 21(5) VAN DIE WET OP PLAASLIKE
REGERING: MUNISIPALE AFBAKENING, 1998 (WET NO. 27 VAN 1998)
SAAMGELEES MET ARTIKEL 6 VAN DIE WET OP PLAASLIKE REGERING:
MUNISIPALE STRUKTURE, 1998 (WET NO. 117 VAN 1998)
(Noord-Kaap)**

Ingevolge artikel 21(5) van die Wet op Plaaslike Regering: Munisipale Afbakening, 1998 (Wet No. 27 van 1998), saamgelees met artikel 6 van die Wet op Plaaslike Regering: Munisipale Strukture, 1998 (Wet No. 117 van 1998), het die Munisipale Afbakeningsraad sy besluit:

- a) om die bepaling van NCDMA6, NCDMA7, NCDMA8 en NCDMA9 as distriksbestuursgebied terug te trek, bevestig;
- b) om die herbepaling van die munisipale grense wat deur die terugtrekking van NCDMA6 en NCDMA8 geraak word en wat in die volgende Kennisgewing gepubliseer was, bevestig:

Verwysing	Kennisgewing No.	Provinsiale Koerant No.	Datum gepubliseer
NCDMA6	120	1161	14 Desember 2007
NCDMA8	120	1161	14 Desember 2007

- c) om die herbepaling van die munisipale grense wat deur die terugtrekking van NCDMA7 en NCDMA9 geraak is en wat in **Kennisgewing No. 30, Provinsiale Koerant No. 1184 van 4 April 2008 gepubliseer was, gewysig deur:**

- die volgende in kolom twee en drie van die Bylae van **Kennisgewing No. 30** in te voeg:

NCDMA07	Pixley Ka Seme Distriksmunisipaliteit (DC7)	DC7
NCDMA9	Frances Baard Distriksmunisipaliteit (DC9)	DC9

- kaart DC7_NC078, DC7, DC9_NC091 en DC9 te vervang met die bygaande kaarte.

Die volgende Kennisgewing word hiermee teruggetrek:

Kennisgewing No.	Provinsiale Koerant No.	Datum gepubliseer
42	1201	30 May 2008

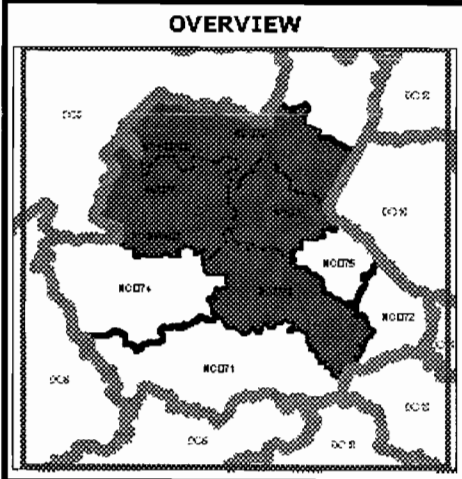
VUYO MLOKOTI

VOORSITTER: MUNISIPALE AFBAKENINGSRAAD

Verwysing: NCDMA6; NCDMA7; NCDMA8; NCDMA9

MAP NUMBER
DC7

DATE
July 2008



Re-determination the municipal boundaries by including the eastern portion of NCDMA07, east of the N10 national road into Emthanjeni Local Municipality (NC073); the portion east of the R357 into Thembelihle Local Municipality (NC076); the lower southern portion east of the N10 national road into Siyathemba Local Municipality (NC077) and the upper northern portion north east of the N10 national road and the lower southern portion of NCDMA09 into Siyancoma Local Municipality (NC078)

- Legend**
- Proposed Municipal boundary
 - Local/Metro Municipalities
 - District Management Areas
 - Wards
 - Traditional Councils
 - Pastoral Farms
 - S.A. Division
 - S.A. Place
 - Band
 - National Roads
 - Main Roads
 - Secondary Roads
 - State
 - Railways
 - Rivers
 - Schools
 - Police Stations
 - Health Facilities
 - Main Place

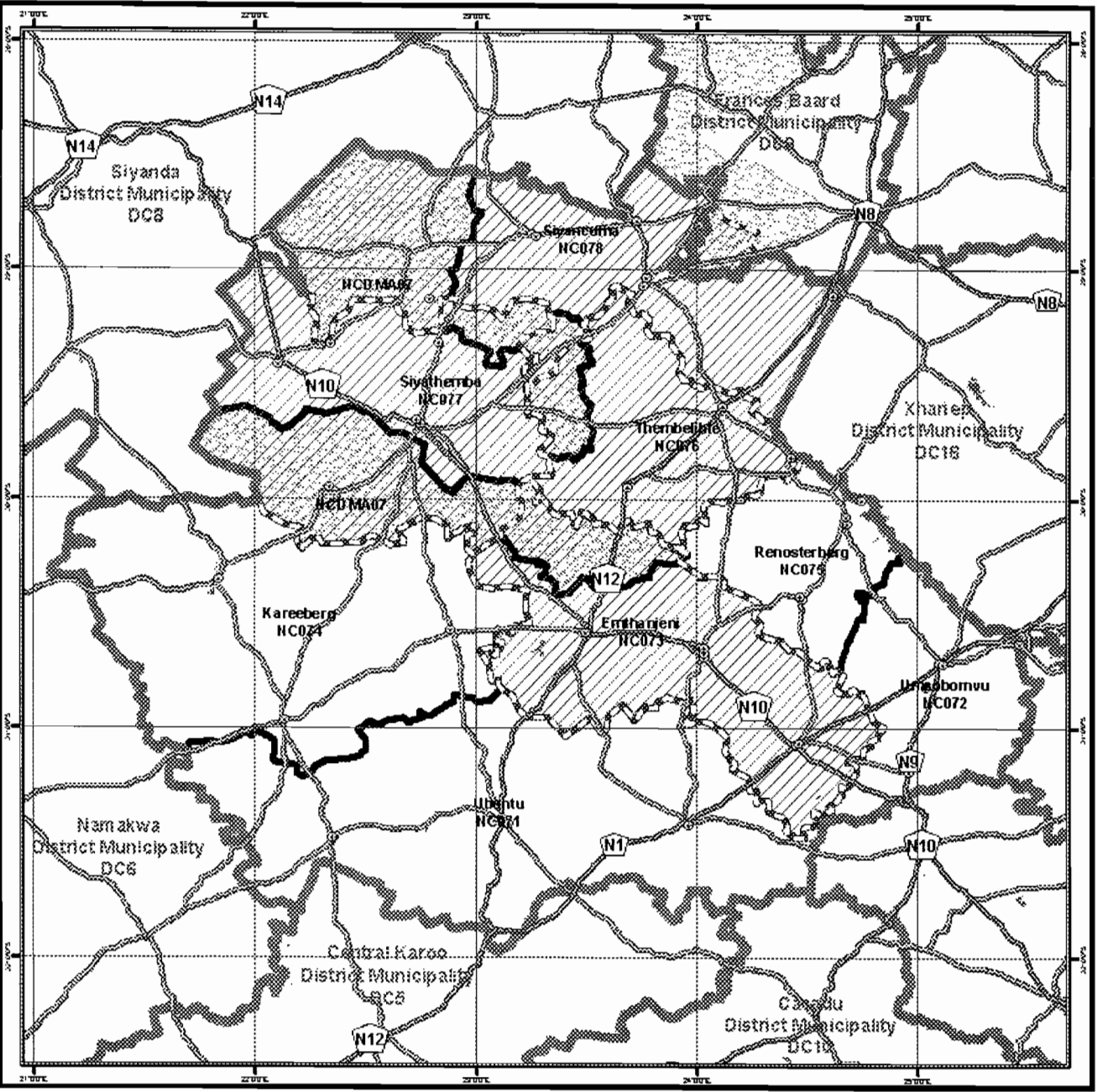
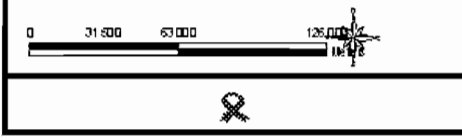
For more info regarding this map, you may contact:

18 6 08

tel: (012) 3422481

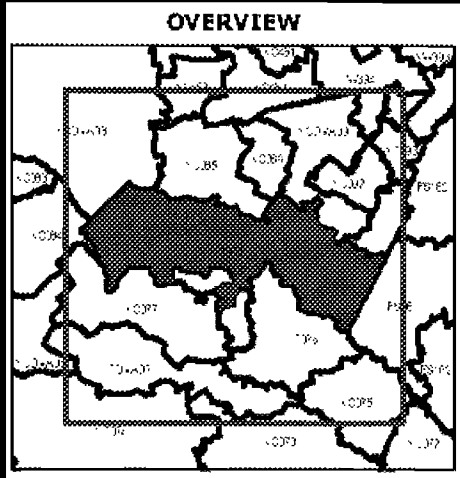
fax: (012) 342 2480

e-mail: info@demarcation.org.za

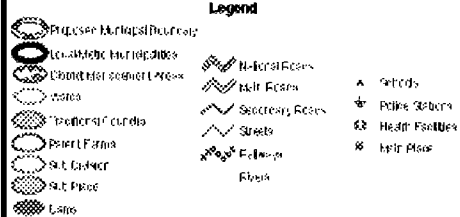


MAP NUMBER
DC7_NC078

DATE
July 2008

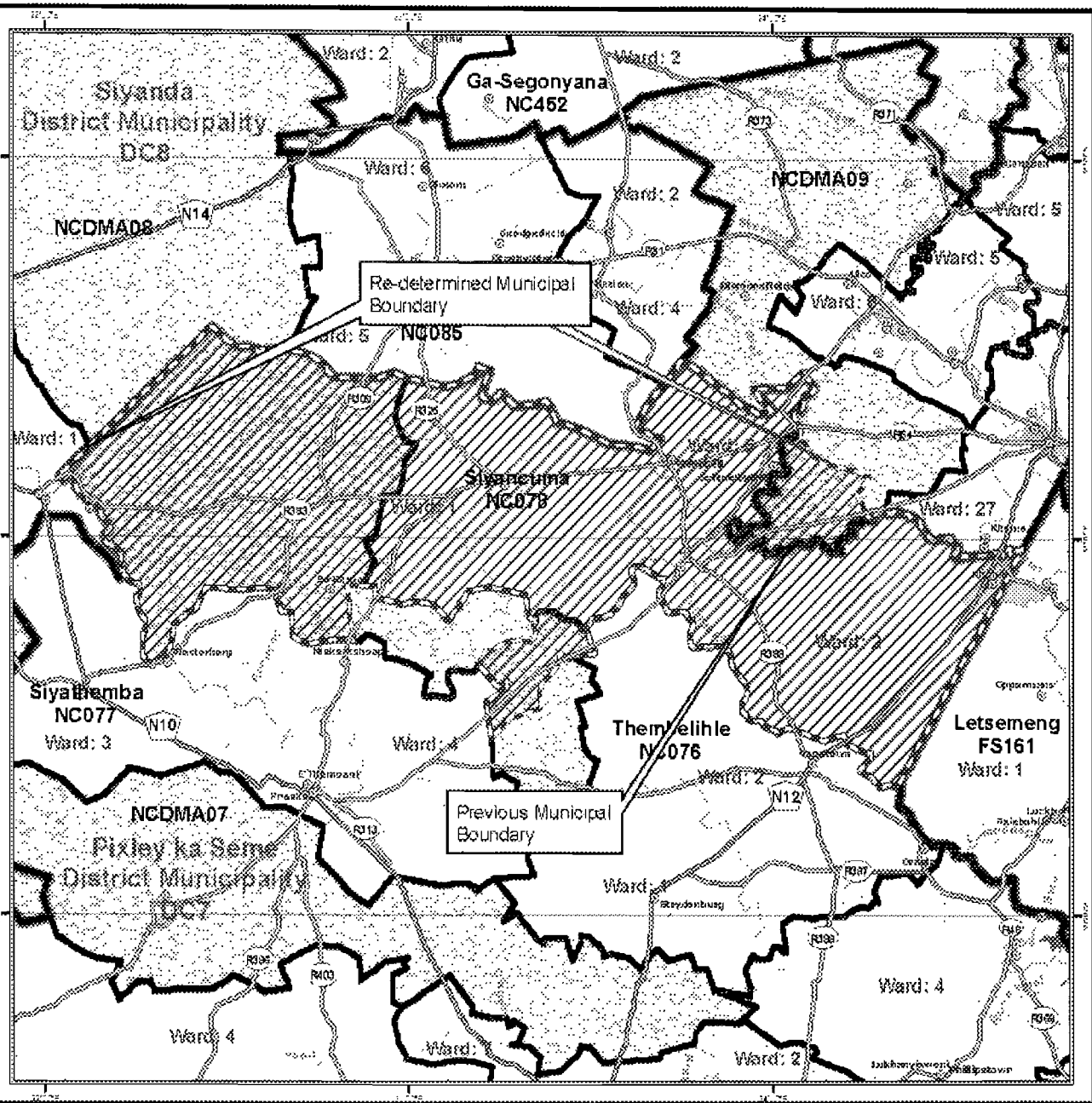
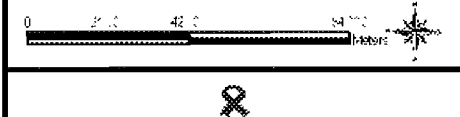


Re-determination the municipal boundaries by including the upper northern portion of NCDMA07, north east of the N10 national road including the portion east of the Orange River and the remaining lower southern portion of NCDMA09 into Siyancuma Local Municipality (NC078)



For more information on this map call me, contact

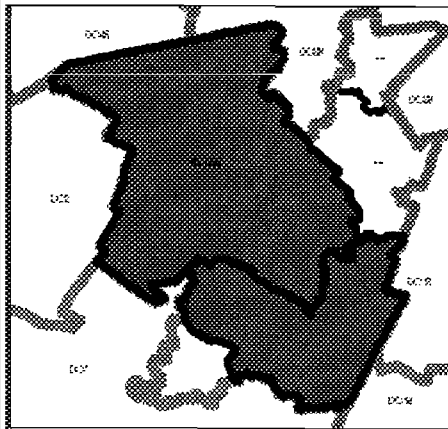
Ms S. ...
Tel: 027-442-2447
Fax: 027-442-2448
e-mail: info@commarc.co.za



MAP NUMBER
DC9

DATE
July 2008

OVERVIEW



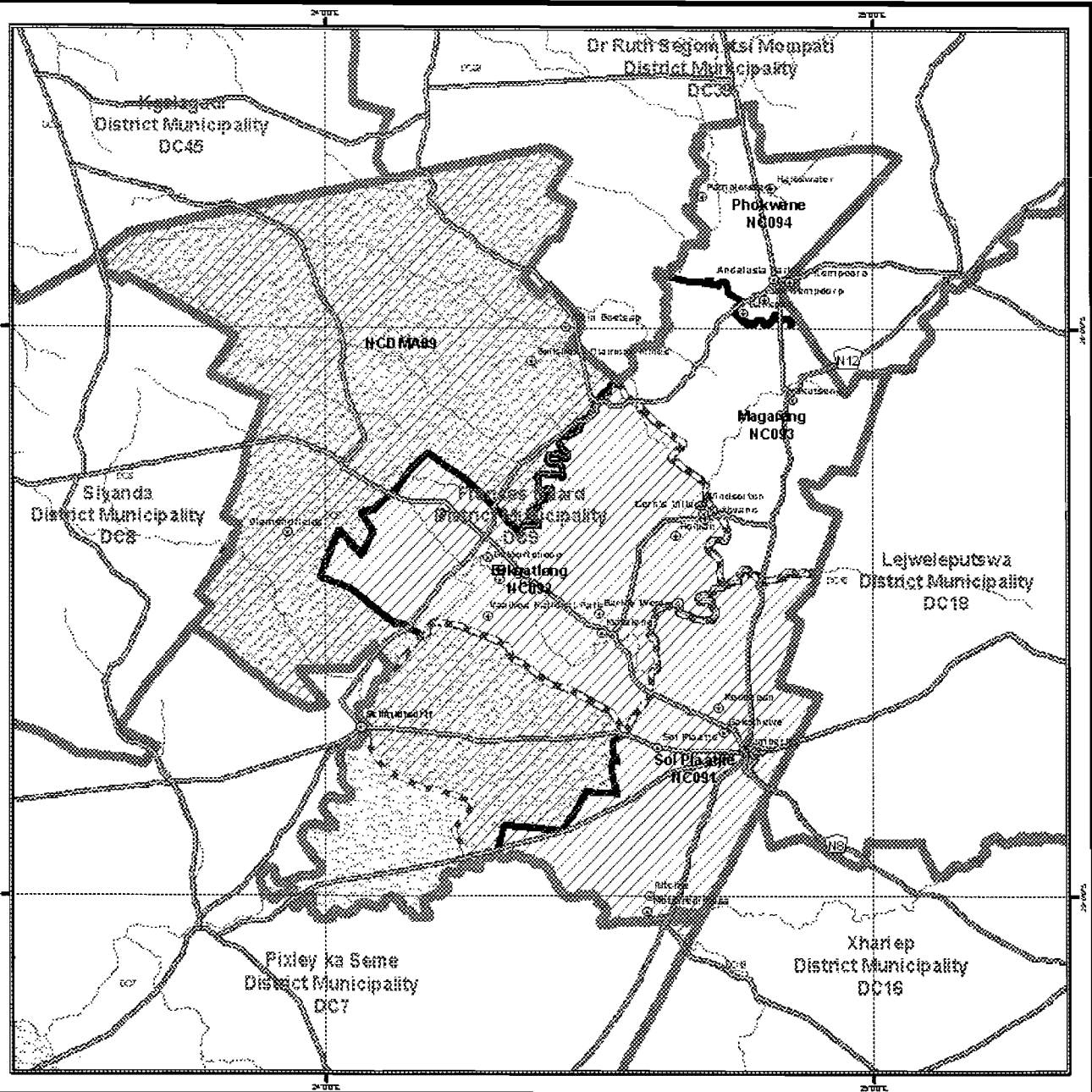
Re-determination of municipal boundaries by including the upper portion of NCDMA09, north of the R31 main road into Dikgatlong Local Municipality (NC092) and the portion east of the R370 main road and Vaal river into Sol Plaatje Local Municipality (NC091)

- Legend**
- Proposed Municipal Boundary
 - Localities to Municipalities
 - Water Management Areas
 - Wards
 - Traditional Councils
 - Parent Farms
 - Sub Division
 - Sub Place
 - Dams
 - National Roads
 - Main Roads
 - Secondary Roads
 - Streets
 - Railways
 - Rivers
 - Schools
 - Police Stations
 - Health facilities
 - Main Race



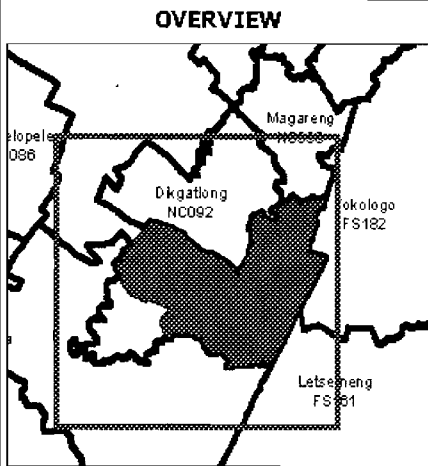
For more information regarding this map, you may contact:

MDA 09
 Tel: (012) 3422451
 Tel: (012) 3422480
 e-mail: info@demarcation.org.za



MAP NUMBER
DC9_NC091

DATE
July 2008



Re-determination the municipal boundaries by including lower southern portion of NCDMA09, east of the R370 main road and the Vaal river into Sol Plaatjie Local Municipality (NC091)

- Legend**
- Proposed Municipal Boundary
 - Localities to Municipalities
 - District Management Areas
 - Wards
 - Traditional Councils
 - Potential Farms
 - Sub Division
 - Sub Place
 - Dam
 - National Roads
 - Main Roads
 - Secondary Roads
 - Streets
 - Railways
 - Rivers
 - Schools
 - Police Stations
 - Health facilities
 - Main Place



For more information regarding this map, you may contact:

Ms B O'B
 Tel: (012) 3422481
 Fax: (012) 3422480
 e-mail: info@demarcation.org.za

