


NORTHERN CAPE PROVINCE

PROFENSI YA KAPA-BOKONE

NOORD-KAAP PROVINSIE



IPHONDO LOMNTLA KOLONI

EXTRAORDINARY · BUITENGEWONE

**Provincial Gazette
Kasete ya Profensi**

**iGazethi YePhondo
Provinsiale Koerant**

Vol. 16

**KIMBERLEY, 14 MAY
MEI 2009**

No. 1304

CONTENTS • INHOUD

<i>No.</i>		<i>Page No.</i>	<i>Gazette No.</i>
PROCLAMATION • PROKLAMASIE			
4	Roads Ordinance (19/1976): Siyanda District Municipality: Diversion of a portion of DR3302, diversion of a portion of OP9/6 and closure of OP10/6.....	3	1304
4	Ordonnansie op Paaie (21/1976): Siyanda Distrik Munisipaliteit: Verlegging van 'n gedeelte van DR3302, verlegging van 'n gedeelte van OP9/6 en sluiting van OP10/6.....	5	1304

PROCLAMATION
Northern Cape Province


No. 4, 2009

**SIYANDA DISTRICT MUNICIPALITY: DIVERSION OF A PORTION OF DR3302,
DIVERSION OF A PORTION OF OP9/6 AND CLOSURE OF OP10/6**

Under sections 3, 4 and 24 OF THE ROADS Ordinance (Ordinance 19 of 1976), and section 7 of the Advertising on Roads and Ribbon Development Act, 1940 (Act 21 of 1940), I hereby-

1. declare that the portion of Divisional Road 3302 situated in Siyanda District Municipality, as indicated by means of a solid green line marked ABC on plan RL(P) 6/2004, shall be diverted and that the location and route of the diversion shall be as described in **Schedule 1** and indicated by means of a broken green line AD on said plan, which is filed in the offices of the Head of Department, Department of Transport, Roads and Public Works, 45 Schmidtsdrift road, Kimberley and the offices of the Siyanda District Municipality.
2. withdraw Proclamation 318/1979 in so far as it applies to the proclamation as building restriction road of the portion indicated by means of a solid blue line marked ABC on plan RL(P) 6/2004 of Divisional Road 3302.
3. proclaim Divisional Road 3302 as described in **Schedule 1** to be a building restriction road for the purposes of the said Act 21 of 1940.
4. declare that Minor Road OP9/6 situated in Siyanda District Municipality, as indicated by means of a solid blue line marked B-E on plan RL(P) 6/2004 shall be diverted and that the location and route of the diversion shall be as described in **Schedule 3**, which is filed in the offices of the Head of Department, Department of Transport, Roads and Public Works, 45 Schmidtsdrift road, Kimberley and the offices of the Siyanda District Municipality, shall be closed.
5. declare that Minor Road OP10/6, situated in Siyanda District Municipality, as indicated by means of a solid blue line marked GH on plan RL(P) 6/2004 and as described in **Schedule 4**, which is filed in the offices of the Head of Department, Department of Transport, Roads and Public Works, 45 Schmidtsdrift road, Kimberley and the offices of the Siyanda District Municipality, shall be closed.

Dated at Kimberley this 24 day of April 2009



Mr. Molusi
MEC of Transport, Roads and Public Works

Schedule 1:

Divisional Road 3302 - From the property 541/2 to Main road 871 on the property Remainder 540 Kappies Kareeboom; a distance of about 9km.

Schedule 2:

Divisional Road 3302 -- From the property 488/1, Burgersrus to the property 448, Leeuw fontein, a distance of about 4.68km.

Schedule 3:

Minor road OP9/6 – From the property 486 to Divisional Road 3326 on the property of 447; a distance of about 16.1 km.

Schedule 4:

Minor road OP10/6 - From Divisional Road 3302 on the property 542 to the property 485; a distance of about 3.08 km.

PROKLAMASIE
Noord – Kaap Provinsie


No. 4, 2009

SIYANDA DISTRIK MUNISIPALITEIT: VERLEGGING VAN 'n GEDEELTE VAN DR3302, VERLEGGING VAN 'n GEDEELTE VAN OP9/6 EN SLUITING VAN OP10/6

Kragtens artikel 3, 4 and 24 van die Ordannansie op Paaie, (Ordannansie 19 van 1976), en seksie 7 van die Wet op Adverteer langs en toebou van paaie, 1940 (Wet 21 van 1940), -

1. verklaar ek hierby dat die gedeelte van Afdelings pad 3302 geleë in Siyanda Distrik Munisipaliteit, soos aangedui met 'n soliede blou lyn gemerk ABC op plan RL(P) 6 2004, sal verlé word en dat die nuwe roete se ligging sal wees soos beskryf in **Bylae 1** en aangedui met 'n gebroke blou lyn AD op die genoemde plan, wat in die kantore van die Hoof van die Departement van Vervoer, Paaie en Openbare Werke, Schmidtsdrift weg 45, Kimberley en die kantore van die Siyanda Distrik Munisipaliteit geliasseer is.
2. trek ek hierby Proklamasie 318 van 1979 in vir sover dit betrekking het op die proklamering tot bou beperkingspad van die gedeelte van Afdelingspad 3302 soos aangedui deur 'n soliede blou lyn gemerk ABC op plan RL(P) 6 2004.
3. proklameer ek hierby die Afdelingspad 3302 soos beskryf in **Bylae 1** tot 'n boubeperkingspad vir die doeleindes van genoemde Wet 21 van 1940
4. verklaar ek hierby dat die gedeelte van ondergeskikte pad OP9/6 geleë in Siyanda Distrik Munisipaliteit, soos aangedui deur middel van 'n soliede blou lyn gemerk I-B op die plan RL(P) 6 2004, sal verlé word en dat die ligging van die nuwe roete sal wees soos beskryf in **Bylae 3** en aangedui deur middel van 'n gebroke blou lyn E-F op die genoemde plan, wat in die kantore van die Hoof van die Departement van Vervoer, Paaie en Openbare Werke, Schmidtsdrift weg 45, Kimberley en die kantore van die Siyanda Distrik Munisipaliteit geliasseer is.
5. verklaar dat ondergeskikte pad OP10/6, geleë in Siyanda Distrik Munisipaliteit, en soos aangedui deur middel van 'n soliede blou lyn gemerk G-H op die plan RL(P) 6 2004 en soos beskryf in **Bylae 4**, wat in die kantore van die Hoof van die Departement van Vervoer, Paaie en Openbare Werke, Schmidtsdrift weg 45, Kimberley en die kantore van die Siyanda Distrik Munisipaliteit geliasseer is, sal gesluit word.

Gedateer te Kimberley op hede die24.....dag vanApril.....2009



.....
Mr. Melusi
L K van Vervoer, Paaie en Openbare Werke

Bylae 1:

Afdelings Pad 3302 - Van die Eiendom 541/2 na Hoof pad 871 op die Eiendom 540 Kappies Kareeboom; 'n afstand van omtrent 9km.

Bylae 2:

Afdelings Pad 3302 Van die Eiendom 488/1, Burgersrus na die Eiendom 448, Leeuw Fontein. 'n afstand van omtrent 4.68 km.

Bylae 3:

Ondergeskikte Pad OP9/6 - Van Eiendom 486 na Afdelingspad 3326 op die Eiendom 447: 'n afstand van omtrent 16.1 km.

Bylae 4:

Ondergeskikte Pad OP10/6 - Van Afdelingspad 3302 op die Eiendom 542 na die eiendom 485; 'n afstand van omtrent 3.08 km.
