


NORTHERN CAPE PROVINCE

PROFENSI YA KAPA-BOKONE

NOORD-KAAP PROVINSIE



IPHONDO LOMNTLA KOLONI

**Provincial Gazette
Kasete ya Profensi**

**iGazethi YePhondo
Provinsiale Koerant**

CONTENTS • INHOUD

<i>No.</i>	<i>Page No.</i>	<i>Gazette No.</i>
GENERAL NOTICES • ALGEMENE KENNISGEWINGS		
141 Municipal Systems Act (32/2000): Renosterberg Municipality: Sanction of by-laws	3	1362
142 Northern Cape Planning and Development Act (7/1998): Calling for nomination to serve on the northern Cape Planning and Development Commission.....	4	1362
143 Removal of Restrictions Act (84/1967): Municipality //Khara Hais: Removal of title conditions: Erf 2411, Upington....	6	1362
143 Wet op Opheffing van Beperkings (84/1967): Munisipaliteit //Khara Hais: Opheffing van titelvoorwaardes: Erf 2411, Upington.....	6	1362
144 Removal of Restrictions Act (84/1967): Municipality //Khara Hais: Removal of title conditions: Erf 18867, Upington..	7	1362
144 Wet op Opheffing van Beperkings (84/1967): Munisipaliteit //Khara Hais: Opheffing van titelvoorwaardes: Erf 18867, Upington.....	7	1362
145 Mineral and Petroleum Resources Development Act (28/2002): Notice regarding consultation with interested and affected persons in terms of the Act	8	1362
146 do.: do	10	1362
147 do.: do	12	1362
148 do.: do	14	1362

GENERAL NOTICES ALGEMENE KENNISGEWINGS

NOTICE 141 OF 2009

Alg 141/2009

RENOSTERBERG MUNICIPALITY

SANCTION OF BY-LAWS

Notice is hereby given in terms of the Municipal Systems Act, Act 32 of 2000, that Renosterberg Municipality has approved the following by-laws.

1. Law Enforcement
2. Cemeteries
3. Keeping of Dogs Control
4. Keeping of Animals, Poultry and Bees Control
5. Street Trading Control
6. Advertising Signs and Disfigurement of the Fronts or Frontages of Street Control
7. Water Services
8. Building Control
9. Municipal Taxi Ranks
10. Electricity
11. Fire Brigade
12. Refuse Removal
13. Caravan Parks
14. Swimming Pool
15. Municipal Commonage
16. Fireworks
17. Tariffs, Credit Control and Debt Collection
18. Standing Orders
19. Antennae Systems

These by-laws are open for inspection in the Municipal Offices in Petrusville, Philipstown and Vanderkloof. No further inputs and or comments are invited for this is final. Any enquiries may be directed to Mr. L. Pula on (053) 6630041.

NOTICE 142 OF 2009**Northern Cape Province****Northern Cape Planning and Development Act, Act 7 of 1998****CALLING FOR NOMINATION TO SERVE ON THE NORTHERN CAPE PLANNING AND DEVELOPMENT COMMISSION**

Nominations are hereby invited in terms of Chapter II of the Northern Cape Planning and Development Act, Act 7 of 1998, for the appointment of members to serve on the Northern Cape Planning and Development Commission.

Functions:

The Planning and Development Commission functions according to the provisions of Chapter II of the Northern Cape Planning and Development Act 7/1998.

Powers of the Development Commission:

The Commission shall advise and make recommendations to the MEC on the following: Any matters brought to the attention of the Commission, either by the MEC or any body or person, regarding the operation and implementation of any facets of this Act, including:

- i) any inconsistencies within the Act itself or with any other relevant law which may make its operation or implementation inefficient or non-effective;
- ii) inefficiencies in the administration of the Act;
- iii) any allegations of mismanagement in the implementation and administration of the Act;
- iv) any inefficiencies which may result from a lack of co-operation and integration between the various departments, agencies and spheres of government which impact on the effectiveness and efficiency of planning and land development within the Province;
- v) investigation and reporting on mechanisms and approaches on how to advance the process of reforming and improving planning and development systems in the Province, including the need to amend this act or the preparation of new legislation;
- vi) investigation and reporting on mechanisms and approaches which will advance the implementation of effective co-operative governance within the field of planning and development; and
- vii) the preparation of regulations, guidelines and user manuals which will result in the more effective administration and implementation of the provisions of this Act.

Criteria for nomination:

The Planning and Development Commission shall consist of a chairperson, a deputy chairperson, and a maximum of four other members appointed by the MEC by reasons of qualifications and knowledge or experience of the law or in land use matters.

Nominations are specifically, but not limited thereto, invited from the following:

1. Two (2) nominations are invited from the South African Local Government Association: Northern Cape.
2. One (1) nomination is invited from sectors or sub-sectors who own property or who undertake or finance property development.
3. One (1) nomination is invited from organisations or community-based groups in civil society who represent the interest of the communities intended to benefit from development.

4. Two (2) nominations are invited from persons who have expertise or experience relative to the functions of a Commission, including a person with legal knowledge and experience.

Nominations, stipulating the field of expertise and full particulars of the nominees, must reach the **Senior Manager: Development and Planning, Department of Co-operative Governance, Human Settlements and Traditional Affairs**, Private Bag X 5005, Kimberley on or before **8 January 2010** (Attention: Ms. L. Brand). Enquiries may be directed to Mrs. N. van Heerden on (053) 807 2834.

NOTICE 143 OF 2009

Alg 143/2009

MUNICIPALITY //KHARA HAIS

REMOVAL OF RESTRICTIONS ACT, 1967 (ACT 84/1967)

ERF 2411, UPINGTON

Notice is given in terms of the provisions of section 2(1) of the Removal of Restrictions Act, 1967 (Act 84 of 1967), that the MEC for Housing and Local Government has, with effect from 5 October 2009, approved the removal of the restrictive Title conditions of Title Deed T.1001/2007 Section B.(a) to (d) in respect of erf 2411, Upington in order to facilitate the rezoning of the erf.

KENNISGEWING 143 VAN 2009

MUNISIPALITEIT //KHARA HAIS

WET OP OPHEFFING VAN BEPERKINGS, 1967 (WET 84/1967)

ERF 2411, UPINGTON

Hierby word ooreenkomstig die bepalings van artikel 2(1) van die Wet op Opheffing van Beperkings, 1967 (Wet 84/1967) bekend gemaak dat die LUR vir Behuising en Plaaslike Regering, met ingang van 5 Oktober 2009, goedgekeur het dat die beperkende Titelvoorwaardes soos uiteengesit in Titelakte Nr T.1001/2007 Afdeling B. (a) tot (d) van toepassing op erf 2411, Upington opgehef word ten einde die hersonering van die erf toe te laat.

NOTICE 144 OF 2009

Alg 144/2009

MUNICIPALITY //KHARA HAIS
REMOVAL OF RESTRICTIONS ACT, 1967 (ACT 84/1967)
ERF 18867, UPINGTON

Notice is given in terms of the provisions of section 2(1) of the Removal of Restrictions Act, 1967 (Act 84 of 1967), that the MEC for Housing and Local Government has, with effect from 5 October 2009, approved the removal of the restrictive Title conditions of Title Deed T.1166/2008 Section B.5(a) to (d) in respect of erf 18867, Upington in order to facilitate the rezoning of the erf.

KENNISGEWING 144 VAN 2009
MUNISIPALITEIT //KHARA HAIS

WET OP OPHEFFING VAN BEPERKINGS, 1967 (WET 84/1967)
ERF 18867, UPINGTON

Hierby word ooreenkomstig die bepalings van artikel 2(1) van die Wet op Opheffing van Beperkings, 1967 (Wet 84/1967) bekend gemaak dat die LUR vir Behuising en Plaaslike Regering, met ingang van 5 Oktober 2009, goedgekeur het dat die beperkende Titellooswaardes soos uiteengesit in Titelakte Nr T.1166/2007 Afdeling B.5 (a) tot (d) van toepassing op erf 18867, Upington opgehef word ten einde die hersonering van die erf toe te laat.

NOTICE 145 OF 2009

**Petroleum Agency SA**

South African Agency for Promotion of Petroleum Exploration and Exploitation (Pty) Ltd.
Registration No. 1999/015715/07

PETROLEUM HOUSE
151 FRANS CONRADIE DRIVE
PAROW 7500
P.O. BOX 1174
PAROW 7499
SOUTH AFRICA

TEL: +27 21 938-3500
FAX: +27 21 938-3520
plu@petroleumagencyesa.com



NOTICE REGARDING CONSULTATION WITH INTERESTED AND AFFECTED PERSONS IN TERMS OF SECTION 10 READ WITH REGULATION 3 OF THE MINERAL AND PETROLEUM RESOURCES DEVELOPMENT ACT, 2002 (ACT 28 OF 2002)


File Ref No: 12/2/17/1

Notice is hereby given in terms of Section 10 (1) of the Mineral and Petroleum Resources Development Act, 2002 (Act 28 of 2002) that I, M Xiphu, CEO, Petroleum Agency SA, have on the 21st October 2009 accepted a application for a Technical Co-operation Permit submitted by Sungu Sungu Petroleum (Pty) Ltd to explore for petroleum.

APPLICATION DETAILS:	
Date of receipt of application:	08 October 2009
Property/properties that form the subject of the relevant application:	Annexure A
Contact Details of the Applicant	Mr Thabang Khomo P.O Box 966 Bedfordview 2008 Tel: 011 021 5397 Fax: 086 9644662

Any person wishing to submit comments on the above application should in accordance with Section 10 (1) (b) of the above Act, do so in writing on or before the 20th of November 2009, for the attention of the Chief Executive Officer at the address indicated above.

Dated in Cape Town on the 21st of October 2009.


.....
M XIPHU
CHIEF EXECUTIVE OFFICER
21/10/2009

Directors: J dos Santos Rocha (Chairperson)

R Nkambule T Ramuedzisi F Nzimande (Alt.) A Osman N Qata T Ramonija *M R Xiphu (*Executive)

Company Secretary: M D Ramuruzi

Subsidiary of CEF (Pty) Ltd

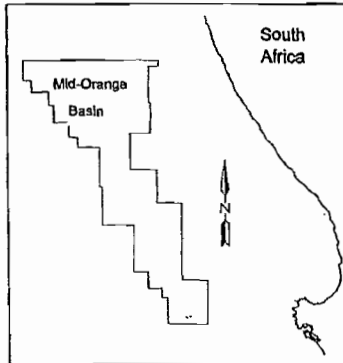
Sungu Sungu Petroleum (Pty) Ltd

PLAN OF SEABED UNDER APPLICATION FOR A TECHNICAL CO-OPERATION PERMIT IN TERMS OF 78 OF THE MINERAL PETROLEUM RESOURCES DEVELOPMENT ACT 28 OF 2002

The figure A1, A2, A3, A4, A5, A6, A7, A9 A10, A11, A12, A13, A14, A15, A16, A17, A18, A20, A21, A22, A23, A24, A25, A26, A27, A28, A29, A30, A31, A32, A33, A34, A35, A36, 37 and A38 represents 20644.3401 square kilometers of seabed, being the MID ORANGE BASIN, for which rights to perform a technical co-operation study with regards to natural oil and gas are requested in terms of the Mineral and Petroleum Resources Development Act 28 of 2002.

SIDES metres		ANGLES OF DIRECTION		CO-ORDINATES	
A1	A2			Latitude (S) WGS84	Longitude (E)
A1	A2	128653.21	89° 00' 56"	A1 30° 00' 01.3247"	15° 31' 56.5226"
A2	A3	7389.88	180° 00' 05"	A2 30° 00' 01.2304"	16° 31' 56.7201"
A3	A4	9642.49	270° 00' 02"	A3 30° 04' 01.2200"	16° 31' 56.7148"
A4	A5	46192.01	179° 59' 59"	A4 30° 04' 01.2163"	16° 25' 56.7019"
A5	A6	1600.76	90° 00' 55"	A5 30° 29' 01.2668"	16° 25' 56.7075"
A6	A7	38802.23	179° 59' 31"	A6 30° 29' 01.2828"	16° 26' 56.7268"
A7	A8	19135.05	269° 59' 55"	A7 30° 50' 01.2816"	16° 28' 56.9034"
A8	A9	46193.20	179° 59' 49"	A8 30° 50' 01.2988"	16° 14' 56.8610"
A9	A10	24740.57	89° 59' 55"	A9 31° 15' 01.2109"	16° 14' 56.9384"
A10	A11	41730.22	179° 59' 58"	A10 31° 15' 01.1896"	16° 30' 31.9773"
A11	A12	22797.06	89° 59' 56"	A11 31° 37' 36.1031"	16° 30' 31.9907"
A12	A13	96870.93	179° 59' 55"	A12 31° 37' 36.0853"	16° 44' 57.0268"
A13	A14	23494.99	89° 59' 54"	A13 32° 30' 01.0204"	16° 44' 57.1041"
A14	A15	55447.65	179° 59' 53"	A14 32° 30' 00.9958"	16° 59' 57.1377"
A15	A16	36863.16	269° 59' 54"	A15 33° 00' 00.9190"	16° 59' 57.1946"
A16	A17	32406.54	359° 59' 52"	A16 33° 00' 00.9580"	16° 36' 17.1499"
A17	A18	5209.05	269° 59' 54"	A17 32° 42' 29.0050"	16° 36' 17.1073"
A18	A19	11951.92	359° 59' 53"	A18 32° 42' 29.0108"	16° 32' 57.1006"
A19	A20	12516.89	269° 59' 54"	A19 32° 36' 01.0254"	16° 32' 57.0867"
A20	A21	20330.12	359° 59' 47"	A20 32° 36' 01.0399"	16° 24' 57.0645"
A21	A22	12542.42	269° 59' 55"	A21 32° 25' 01.0647"	16° 24' 57.0228"
A22	A23	59139.97	359° 59' 54"	A22 32° 25' 01.0753"	16° 16' 56.9964"
A23	A24	29961.57	269° 59' 54"	A23 31° 53' 01.1100"	16° 16' 56.9403"
A24	A25	48046.59	359° 59' 59"	A24 31° 53' 01.1442"	15° 57' 56.9018"
A25	A26	1980.37	269° 59' 52"	A25 31° 27' 01.2040"	15° 57' 56.8928"
A26	A27	49890.26	359° 59' 52"	A26 31° 27' 01.2069"	15° 56' 41.8886"
A27	A28	20300.30	270° 00' 07"	A27 31° 00' 01.2960"	15° 56' 41.8257"
A28	A29	12934.48	359° 59' 47"	A28 31° 00' 01.2687"	15° 43' 56.6100"
A29	A30	7968.82	269° 59' 56"	A29 30° 53' 01.2745"	15° 43' 56.5843"
A30	A31	18478.05	359° 59' 52"	A30 30° 53' 01.2799"	15° 38' 56.5661"
A31	A32	14368.42	269° 59' 56"	A31 30° 43' 01.2677"	15° 38' 56.5424"
A32	A33	22173.28	359° 59' 59"	A32 30° 43' 01.2772"	15° 29' 56.5179"
A33	A34	4799.29	269° 59' 54"	A33 30° 31' 01.2544"	15° 29' 56.5127"
A34	A35	16629.37	0° 00' 04"	A34 30° 31' 01.2592"	15° 26' 56.5060"
A35	A36	16022.00	269° 59' 50"	A35 30° 22' 01.2469"	15° 26' 56.5154"
A36	A37	14780.75	0° 00' 07"	A36 30° 22' 01.2757"	15° 16' 56.4983"
A37	A38	8021.92	269° 59' 49"	A37 30° 14' 01.2840"	15° 16' 56.5139"
A38	A1	25865.29	0° 00' 05"	A38 30° 14' 01.3005"	15° 11' 56.5025"

Atlantic Ocean



Note

- All co-ordinates are in the Hartebeesthoek 94 datum.
- All sides are rhumb lines i.e. lines of constant geographical direction.
- Sides and area refer to the WGS 84 ellipsoid.
- Directions are measured from True North.

PLAN PREPARED IN ACCORDANCE WITH REGULATION 2.2 OF MPRDA (Act no 28 of 2002)

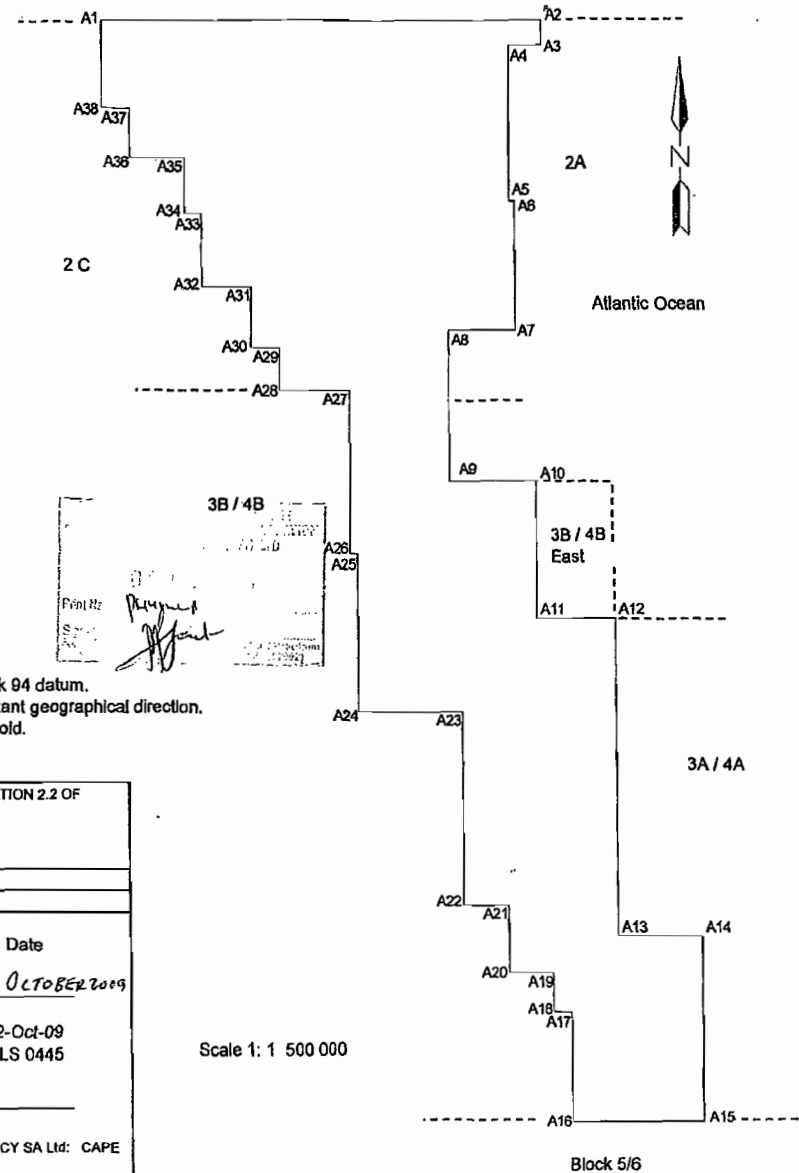
PERMIT No _____
 IDENTITY No _____
 PASA reference No _____

APPLICANT *[Signature]* Date 06 OCTOBER 2009

PROFESSIONAL SURVEYOR *[Signature]* 02-Oct-09 PLS 0445
 REGISTRATION No M Newling

CHIEF EXECUTIVE OFFICER PETROLEUM AGENCY SA Ltd: CAPE TOWN

Sub-lease Area A



NOTICE 146 OF 2009



Petroleum Agency SA

South African Agency for Promotion of Petroleum Exploration and Exploitation (Pty) Ltd.
Registration No. 1999/015715/07

PETROLEUM HOUSE
151 FRANS CONRADIE DRIVE
PAROW 7500
P.O. BOX 1174
PAROW 7499
SOUTH AFRICA

TEL: +27 21 938-3500
FAX: +27 21 938-3520
plu@petroleumagency.co.za



**NOTICE REGARDING CONSULTATION WITH INTERESTED AND AFFECTED PERSONS
IN TERMS OF SECTION 10 READ WITH REGULATION 3 OF THE MINERAL AND
PETROLEUM RESOURCES DEVELOPMENT ACT, 2002 (ACT 28 OF 2002)**

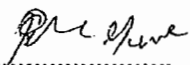
File Ref No: 12/2/16/1

Notice is hereby given in terms of Section 10 (1) of the Mineral and Petroleum Resources Development Act, 2002 (Act 28 of 2002) that I, M Xiphu, CEO, Petroleum Agency SA, have on the 21st October 2009 accepted a application for a Technical Co-operation Permit submitted by Petroleum Oil and Gas Corporation of SA (Pty) Ltd to explore for oil and natural gas.

APPLICATION DETAILS:	
Date of receipt of application:	30 September 2009
Property/properties that form the subject of the relevant application:	Annexure A
Contact Details of the Applicant	Ms Varsha Singh Private Bag x5 PAROW 7499 Tel: 021 929 3000 Fax: 021 929 0423

Any person wishing to submit comments on the above application should in accordance with Section 10 (1) (b) of the above Act, do so in writing on or before the 20th of November 2009, for the attention of the Chief Executive Officer at the address indicated above.

Dated in Cape Town on the 21st of October 2009.


.....
M XIPHU
PP CHIEF EXECUTIVE OFFICER
21/10/2009

Directors: J dos Santos Rocha (Chairperson)

R Nkambule T Ramuedzisi F Nzimande (All.) A Osman N Qata T Ramontja *M R Xiphu (*Executive)

Company Secretary: M D Ramurunzi

Subsidiary of CEF (Pty) Ltd



The Petroleum Oil and Gas Corporation of South Africa (Pty) Ltd.
Registration Number 1970/008130/07

PLAN OF OFFSHORE AREA UNDER APPLICATION FOR A TECHNICAL CO-OPERATION PERMIT FOR PETROLEUM, OIL, NATURAL GAS AND GAS AND CONDENSATE

The figures numbered A,B,C,D,E,F,G,H,I & J represents ± 93243.65 Km² of the territorial waters and continental shelf of the Republic of South Africa and comprising Prospecting Lease number granted to The Petroleum Oil and Gas Corporation of South Africa (Pty) Ltd. Registration Number 1970/008130/07 for the commodity of Petroleum, Oil, Natural Gas and Gas and Condensate in terms of Item Section 84 of the Mineral and Petroleum Resources Development Act, 2002 (Act No 28 of 2002)

WGS 84

Point	deg min sec LAT	deg min sec LONG
A	-33 00 00.0000	and Intersection with low water mark
B	-33 00 06.8657	17 39 57.2880
C	-33 00 00.9218	18 59 57.1830
D	-33 00 00.9580	18 38 17.1499
E	-33 00 00.9938	18 14 57.1123
F	-33 00 00.0000	18 14 57.1308
G	-33 00 00.0000	18 00 00.0000
H	-38 00 00.0000	18 00 00.0000
I	-38 00 00.0000	19 30 00.0000
J	Intersection of low water mark and	19 30 00.0000

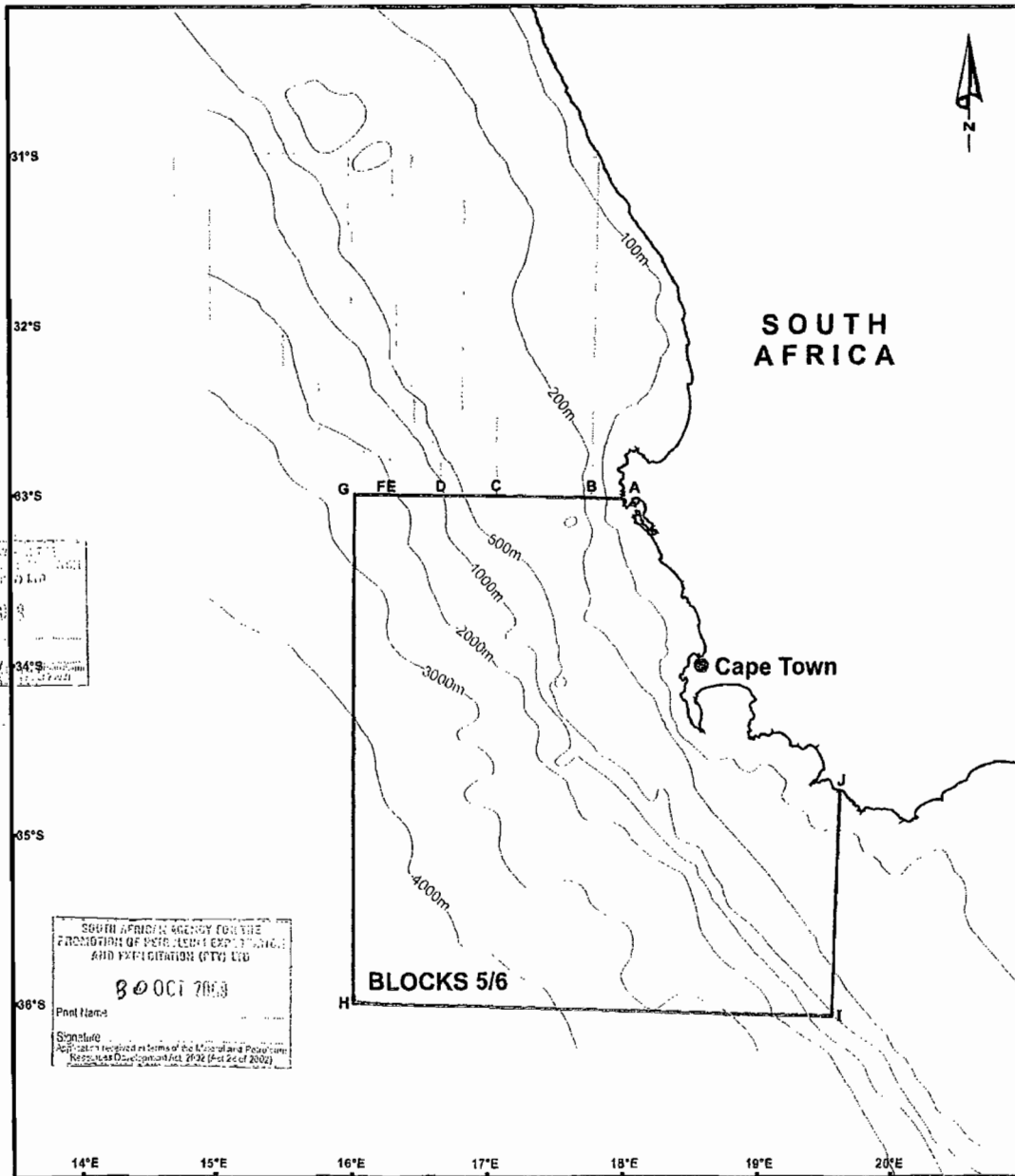
Projection: UTM WGS84 - 33S

PLAN PREPARED IN ACCORDANCE WITH REGULATION 42 OF THE REGULATIONS PUBLISHED UNDER THE MINING TITLES REGISTRATION ACT (ACT 16 OF 1967)

RMT Number :



PERMIT No :
 OFFICE REFERENCE No :
 IDENTITY No :
 APPLICANT: NIG NIKA [Signature] 22/09/2009
 AUTHORIZED REPRESENTATIVE SIGNATURE DATE
 PROFESSIONAL LAND SURVEYOR SIGNATURE DATE
 REGISTRATION Number :
 CHIEF EXECUTIVE OFFICER:
 PETROLEUM AGENCY SA SIGNATURE DATE



SOUTH AFRICAN AGENCY FOR THE PROMOTION OF PETROLEUM EXPLORATION AND EXPLOITATION (PASA) LTD
 Print Name: B. OSER
 Signature: [Signature]
 Date: 30 OCT 2009

SOUTH AFRICAN AGENCY FOR THE PROMOTION OF PETROLEUM EXPLORATION AND EXPLOITATION (PASA) LTD
 30 OCT 2009
 Print Name:
 Signature:
 Approved as required in terms of the Mineral and Petroleum Resources Development Act, 2002 (Act No 28 of 2002)

PROVINSIALE KOERANT, 30 NOVEMBER 2009

PATH: C:\Inclus\5 - Projects\PASA\EGP Right Area

NOTICE 147 OF 2009



Petroleum Agency SA

South African Agency for Promotion of Petroleum Exploration and Exploitation (Pty) Ltd.
Registration No. 1999/015715/07

PETROLEUM HOUSE
151 FRANS CONRADIE DRIVE
PAROW 7500
P.O. BOX 1174
PAROW 7499
SOUTH AFRICA

TEL: +27 21 938-3500
FAX: +27 21 938-3520
plu@petroleumagencycsa.com



NOTICE REGARDING CONSULTATION WITH INTERESTED AND AFFECTED PERSONS
IN TERMS OF SECTION 10 READ WITH REGULATION 3 OF THE MINERAL AND
PETROLEUM RESOURCES DEVELOPMENT ACT, 2002 (ACT 28 OF 2002)

File Ref No: 12/3/1/154/1

Notice is hereby given in terms of Section 10 (1) of the Mineral and Petroleum Resources Development Act, 2002 (Act 28 of 2002) that I, M Xiphu, CEO, Petroleum Agency SA, have on the 23rd of October 2009 accepted an application for an Exploration Right submitted by to explore for petroleum.

APPLICATION DETAILS:	
Date of receipt of application:	30 September 2009
Property/properties that form the subject of the relevant application:	Annexure A
Contact Details of the Applicant	Mr Kon Lin Lee 10 Anson Road # 13-10 International plaza SINGAPORE 079903 Tel: 65 624 31382 Fax: 65 964 51482

Any person wishing to submit comments on the above application should in accordance with Section 10 (1) (b) of the above Act, do so in writing on or before the 23rd of November 2009, for the attention of the Chief Executive Officer at the address indicated above.

Dated in Cape Town on the 23rd of October 2009.

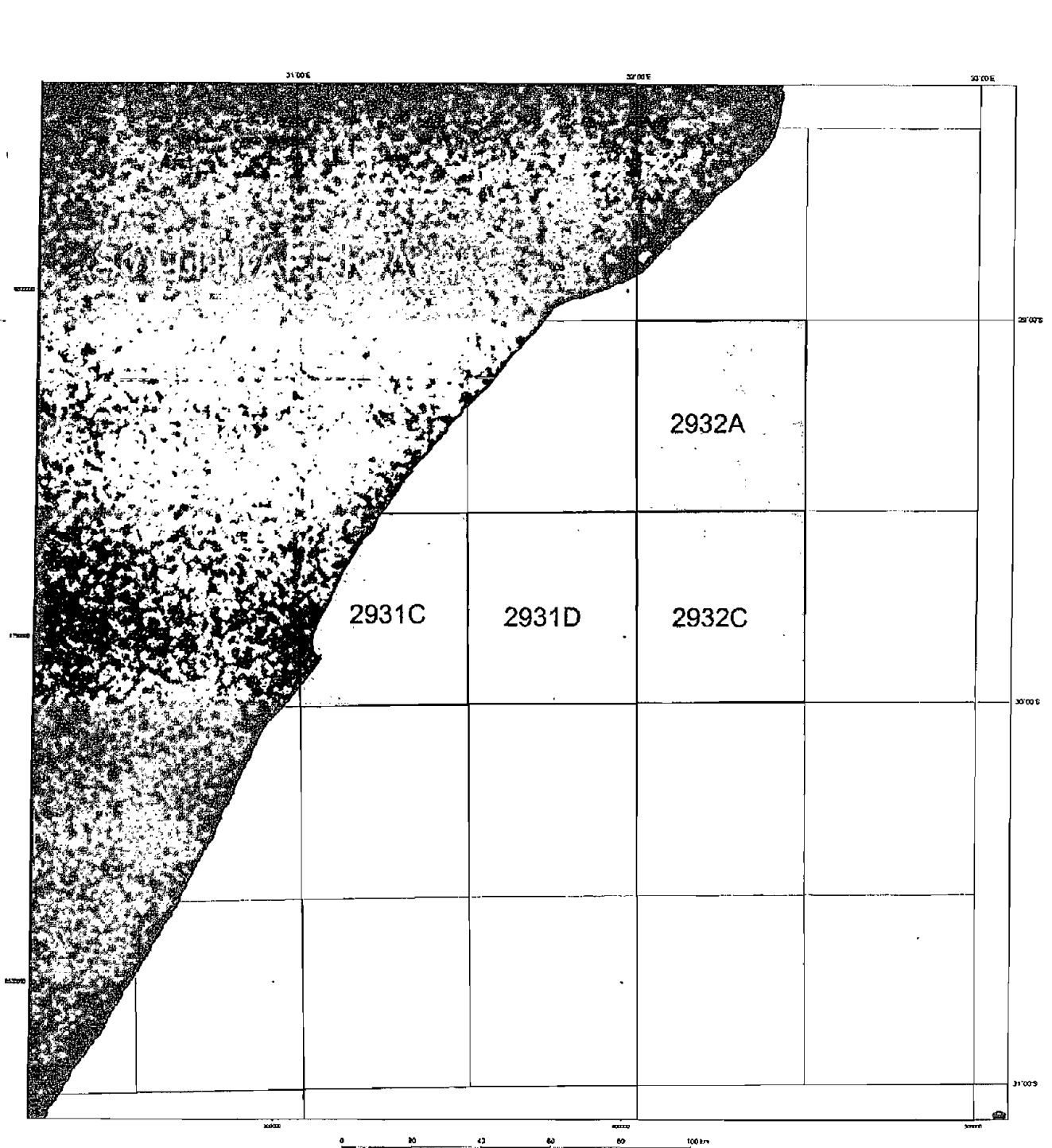
M XIPHU
CHIEF EXECUTIVE OFFICER

Directors: J dos Santos Rocha (Chairperson)

R Nkambule T Ramuedzisi F Nzimande (Alt.) A Osman N Qata T Ramontja *M R Xiphu (*Executive)

Company Secretary: M D Ramurunzi

Subsidiary of CEF (Pty) Ltd



NOTICE 148 OF 2009



Petroleum Agency SA

South African Agency for Promotion of Petroleum Exploration and Exploitation (Pty) Ltd.
Registration No. 1988/015715/07

PETROLEUM HOUSE
151 FRANS CONRADIE DRIVE
PAROW 7500
P.O. BOX 1174
PAROW 7499
SOUTH AFRICA

TEL: +27 21 938-3500
FAX: +27 21 938-3520
plu@petroleumagencyrsa.com



NOTICE REGARDING CONSULTATION WITH INTERESTED AND AFFECTED PERSONS
IN TERMS OF SECTION 10 READ WITH REGULATION 3 OF THE MINERAL AND
PETROLEUM RESOURCES DEVELOPMENT ACT, 2002 (ACT 28 OF 2002)


File Ref No: 12/3/1/153/1

Notice is hereby given in terms of Section 10 (1) of the Mineral and Petroleum Resources Development Act, 2002 (Act 28 of 2002) that I, M Xiphu, CEO, Petroleum Agency SA, have on the 23rd of October 2009 accepted an application for an Exploration Right submitted by to explore for gas and condensate, natural gas, petroleum and oil.

APPLICATION DETAILS:	
Date of receipt of application:	30 September 2009
Property/properties that form the subject of the relevant application:	Annexure A
Contact Details of the Applicant	Mr Govert Van Beusekom RIJSWIJK ZUID HOLLAND THE NETHERLAND 2288GS Tel: +31 704 473661 Fax: +31 704474916

Any person wishing to submit comments on the above application should in accordance with Section 10 (1) (b) of the above Act, do so in writing on or before the 23rd of November 2009, for the attention of the Chief Executive Officer at the address indicated above.

Dated in Cape Town on the 23rd of October 2009.

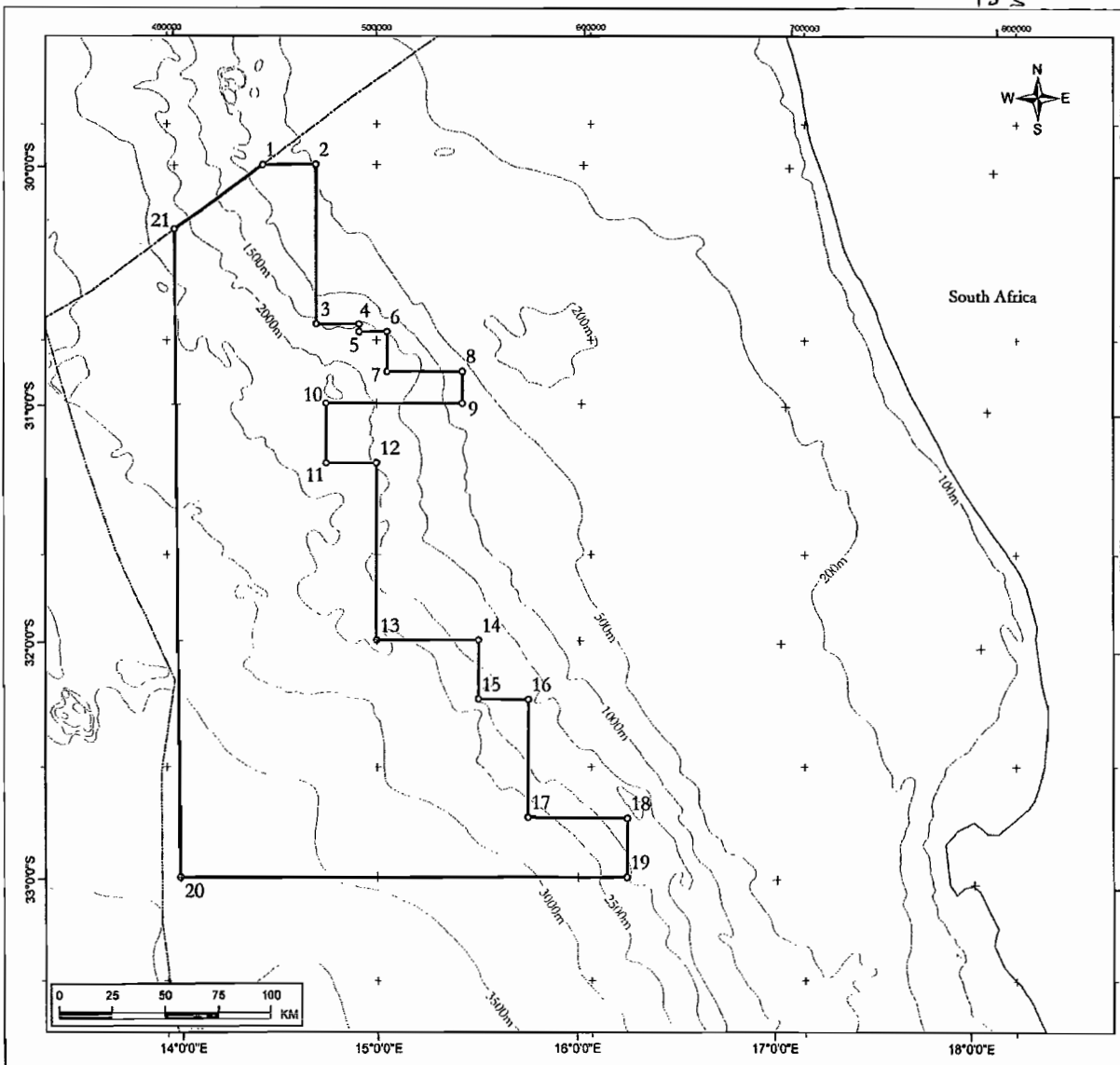

.....
M XIPHU
PP. CHIEF EXECUTIVE OFFICER

Directors: J dos Santos Rocha (Chairperson)

R Nkambule T Ramuedzisi F Nzimande (Alt.) A Osman N Qata T Ramontja *M R Xiphu (*Executive)

Company Secretary: M D Ramurunzi

Subsidiary of CEF (Pty) Ltd



Application Area. Projection: UTM WGS84 - 33S

Point	Lat (dms)	Lon (dms)	Northing (m)	Easting (m)
1	30° 00' 01.41" S	14° 25' 59.41" E	6681036.03	445330.27
2	30° 00' 01.41" S	14° 41' 56.44" E	6681133.12	470970.10
3	30° 40' 01.36" S	14° 41' 56.44" E	6607258.33	471166.36
4	30° 40' 01.33" S	14° 54' 56.46" E	6607894.85	491922.79
5	30° 42' 01.32" S	14° 54' 56.46" E	6603601.16	491925.56
6	30° 42' 01.31" S	15° 02' 56.47" E	6603603.48	504694.26
7	30° 52' 01.31" S	15° 02' 56.48" E	6585133.24	504686.44
8	30° 52' 01.28" S	15° 24' 56.53" E	6585060.92	539740.64
9	31° 00' 01.29" S	15° 24' 56.55" E	6570284.20	539686.05
10	31° 00' 01.33" S	14° 44' 56.47" E	6570330.09	476039.93
11	32° 15' 01.32" S	14° 44' 56.49" E	6542623.46	476103.20
12	31° 15' 01.30" S	14° 59' 56.53" E	6542651.23	499908.22
13	32° 00' 01.23" S	14° 59' 56.77" E	6459526.44	499915.25
14	32° 00' 01.18" S	15° 29' 56.85" E	6459419.15	547145.12
15	32° 15' 01.15" S	15° 29' 56.88" E	6431708.45	547017.53
16	32° 15' 01.13" S	15° 44' 56.90" E	6431572.37	570368.13
17	32° 45' 01.08" S	15° 44' 56.99" E	6376146.05	570181.07
18	32° 45' 01.03" S	16° 14' 57.07" E	6375705.01	617025.25
19	33° 00' 00.99" S	16° 14' 57.11" E	6347989.64	616698.23
20	33° 00' 01.19" S	13° 59' 56.70" E	6348231.56	406496.93
21	30° 16' 04.79" S	13° 59' 56.31" E	6651093.78	403711.50
1	30° 00' 01.41" S	14° 25' 59.41" E	6681036.03	445330.27

Licence area.

- Total licence area 37290 square km (Ellipsoidal Area)
- Point description used as delivered by PASA
- Coordinate of point 1 is the intersection of LAT 30° 00' 01.41" S with Namibian/RSA Median Line
- Coordinate of point 21 is the intersection of LONG 13° 59' 56.31" E with Namibian/RSA Median Line
- The Map is not an authority on the delimitation of international boundaries, and uses the Median Line as supplied by PASA
- Plan prepared in accordance with regulations 2.2 of the Mineral and Petroleum Resources Development Act (Act 28 of 2002)

Co-ordinate System.

Co-ordinate Reference System name: WGS84 - UTM 33S
 Map Projection: UTM zone 33S
 Method: Transverse Mercator
 False Easting: 500000.000000
 False Northing: 1000000.000000
 Central Meridian: 15.000000
 Scale Factor at Origin: 0.999600
 Latitude Of Origin: 0.000000
 Linear Unit: Meter
 Geodetic datum name: WGS 84
 Ellipsoid name: WGS 84
 Ellipsoid semi major axis (a): 6378137 m
 Ellipsoid inverse flattening (1/f): 298.2572226

Legend

- Corner Points (PASA)
- Application for Exploration Right (PASA)
- Namibian/RSA Median Line (PASA)
- Limit of RSA exclusive economic zone (IISE)

Map approved by:
 K.D. Melay
 Head of Geomatics

Signature: *[Signature]*
 Date: 25/09/09

Applicant:
 Shell Exploration and Production (SHELL) B.V.
 Authorised Representative: G. van Heulekom

Signature: *[Signature]*
 Date: 25/09/09

Application for Exploration Right

Republiek Suid Afrika
 Republiek van Suid-Afrika
 Orange Basin Deep Water
 Licence Area
 Scale 1:200,000

Author: Geomatics-SHP/EP/ET/MD Date: September 2009
 Application No: EP2009/0374/001

Unrestricted, P.A.U.N. Not subject to EAR publicly available