

NORTHERN CAPE PROVINCE

PROFENSI YA KAPA-BOKONE

NOORD-KAAP PROVINSIE

IPHONDO LOMNTLA KOLONI

EXTRAORDINARY • BUITENGEWONE

**Provincial Gazette
Kasete ya Profensi**

**iGazethi YePhondo
Provinsiale Koerant**

IMPORTANT NOTICE

The Government Printing Works will not be held responsible for faxed documents not received due to errors on the fax machine or faxes received which are unclear or incomplete. Please be advised that an "OK" slip, received from a fax machine, will not be accepted as proof that documents were received by the GPW for printing. If documents are faxed to the GPW it will be the sender's responsibility to phone and confirm that the documents were received in good order.

Furthermore the Government Printing Works will also not be held responsible for cancellations and amendments which have not been done on original documents received from clients.

CONTENTS • INHOUD

<i>No.</i>	<i>Page No.</i>	<i>Gazette No.</i>
GENERAL NOTICE • ALGEMENE KENNISGEWING		
21	Local Government: Municipal Structures Act (117/1998): Municipal Demarcation Board: Delimitation of municipal wards: Hantam Local Municipality (NC065)	3 1393
21	Wet op Plaaslike Regering: Munisipale Strukture (117/1998): Munisipale Afbakeningsraad: Afbakening van munisipale wyke: Hantam Plaaslike Munisipaliteit (NC065)	6 1393

GENERAL NOTICE ALGEMENE KENNISGEWING

NOTICE 21 OF 2010

MUNICIPAL DEMARCATION BOARD DELIMITATION OF MUNICIPAL WARDS IN TERMS OF THE LOCAL GOVERNMENT: MUNICIPAL STRUCTURES ACT, 1998

Municipality : Hantam Local Municipality (NC065)

In terms of Item 5(1) of Schedule 1 to the Local Government: Municipal Structures Act, 1998 (Act No. 117 of 1998) ("the Act") the Municipal Demarcation Board hereby publishes its delimitation of wards for the above-mentioned municipality. Particulars of the delimitation are listed in the Schedule.

In terms of Item 5(2) of Schedule 1 to the Act, any person aggrieved by a delimitation may, within 14 days of publication of this notice, submit objections in writing to:

The Municipal Demarcation Board
Private Bag X28

Hatfield
0028

Fax: 012-3422480

E-mail: robert@demarcation.org.za

The attached form MDB5 must please be used to object. The form is also available on www.demarcation.org.za

LANDIWE MAHLANGU
CHAIRPERSON: MDB

SCHEDULE

In terms of Section 18(3) of the Local Government: Municipal Structures Act, 1998 (Act 117 of 1998) the MEC responsible for local government has determined that the municipal council consists of 9 councillors.

After having consulted the Independent Electoral Commission, The Municipal Demarcation Board has delimited the municipality into 5 wards in terms of Schedule 1 to the Act.

The number of registered voters in each ward does not vary by more than fifteen percent from the norm. The norm was determined by dividing the total number of voters on the municipal segment of the national common voters roll, namely 11693 voters on 12 February 2009, by the number of wards in the municipality.

An overview map of the boundary of the municipality, with the boundaries of the wards within the municipal boundary, and a map of each ward are attached. In case of a discrepancy between a map and this schedule, the map will prevail.

The ward numbers, the voting districts and voting stations in each ward, and the number of voters are as follows:

WARD 1 comprises of a total of 2309 registered voters

Voting District	Voting Station	Number of Voters
65900022 (Portion)	MUNICIPAL WORKSHOP	2309

WARD 2 comprises of a total of 2587 registered voters

Voting District	Voting Station	Number of Voters
65900011	HANTAM SPORTSGROUND	2587

WARD 3 comprises of a total of 2232 registered voters

Voting District	Voting Station	Number of Voters
65010046	ZWARTKOPSAAL	162
65010079	BOSKOP	20
65890019	COMMUNITY HALL BRANDVLEI	1753
65980064	ANDRIES RHEEDER NGK PRIMER	205
65980132	DASSIESTRATE	92

WARD 4 comprises of a total of 2278 registered voters

Voting District	Voting Station	Number of Voters
65940015	PROTEA HIGH SCHOOL	484
65940026	VG KERKSAAL	775
65980020	DIEPDRIFT	219
65980031	MIDDELPOS PRIMARY SCHOOL HOSTEL	312
65980042	ELANDVLEI	89
65980053	PATKUILSFONTEIN	213
65980075	POORTJIES	36
65980086	ONDER DOWNES	36
65980097	GOUNA	50
65980109	MVERA	39
65980110	SONOP	25

WARD 5 comprises of a total of 2287 registered voters

Voting District	Voting Station	Number of Voters
65900022 (Portion)	MUNICIPAL WORKSHOP	200
65930014	GEMEENSKAPSAAL LOERIESFONTEIN	1827
65980019	RIETFONTEIN	217
65980121	DOORENRIVIER	43

Important: This Schedule contains the total number of registered voters on the municipality's segment of the national common voters' roll on 12 February 2009 as provided for in Government Notice No. 750 published in Government Gazette No. 32407 of 15 July 2009. The voting district numbers, the voting district boundaries, voting stations, and the number of voters may change after the registration of voters for the 2011 local elections.

FORM MDB5

WARD DELIMITATION

OBJECTION IN TERMS OF ITEM 5(2) OF SCHEDULE 1 TO THE
 LOCAL GOVERNMENT: MUNICIPAL STRUCTURES ACT, 1998

Name of municipality:.....Code:.....

Name of aggrieved person/institution:.....

Contact person in case of an institution:.....

Address:.....

Tel. number:.....Cell number:.....

Email address:.....

I hereby object to the delimitation of the boundaries of the following wards:

WARD NUMBER	REASON/MOTIVATION

I request the Municipal Demarcation Board to consider the following alternative proposals:

Ward number	The ward should comprise of the following voting districts (Provide voting district number and the number of voters in brackets e.g. VD1123456(1500)+VD345678(2500)=4000)	Motivation

I confirm that:

- each cluster of voting districts form a contiguous ward;
- the number of voters in each ward fall within the minimum and maximum of voters allowed per ward;
- the proposed ward boundaries comply, in general, with the criteria.

SIGNATURE

NAME AND SURNAME

DATE

KENNISGEWING 21 VAN 2010**MUNISIPALE AFBAKENINGSRAAD
AFBAKENING VAN MUNISIPALE WYKE INGEVOLGE DIE WET OP
PLAASLIKE REGERING: MUNISIPALE STRUKTURE, 1998****Munisipaliteit : Hantam Plaaslike Munisipaliteit (NC065)**

Ingevolge Item 5(1) van Bylae 1 van die Wet op Plaaslike Regering: Munisipale Strukture, 1998 (Wet No. 117 van 1998) ("die Wet") publiseer die Munisipale Afbakeningsraad hiermee sy afbakening van wyke vir die bogenaamde munisipaliteit. Besonderhede van die afbakening is vervat in die Bylae.

Ingevolge Item 5(2) van Bylae 1 van die Wet, kan enige persoon wat gegrief is deur 'n afbakening binne 14 dae na publikasie van hierdie kennisgewing skriftelike besware voorlê aan:

Die Munisipale Afbakeningsraad
Privaatsak X28

Hatfield
0028

Faks: 012-3422480

E-pos: robert@demarcation.org.za

Die aangehegte vorm MDB5 moet asseblief gebruik word om beswaar aan te teken. Die vorm is ook beskikbaar op www.demarcation.org.za

LANDIWE MAHLANGU

VOORSITTER: MUNISIPALE AFBAKENINGSRAAD

BYLAE

Ingevolge Artikel 18(3) van die Wet op Plaaslike Regering: Munisipale Strukture, 1998 (Wet 117 van 1998) het die LUR vir plaaslike regering bepaal dat die munisipale raad bestaan uit 9 raadslede.

Na oorlegpleging met die Onafhanklike Verkiesingskommissie het die Munisipale Afbakeningsraad die munisipaliteit in 5 wyke afgebaken ingevolge Bylae 1 van die Wet.

Die getal geregistreerde kiesers in elke wyk, wyk nie meer as vyftien persent van die norm af nie. Die norm is bepaal deur die getal geregistreerde kiesers op die munisipale segment van die nasionale gemeenskaplike kieserslys, naamlik 11693 kiesers op 12 Februarie 2009, deur die getal wyke in die munisipaliteit te deel.

'n Oorsigkaart van die munisipale grens met die grense van die wyke binne die munisipale grens, en 'n kaart van elke wyk, is aangeheg. Ingeval van 'n verskil tussen 'n kaart en hierdie bylae, sal die kaart geld.

Die wyknommers, die stembedistrikte en stemlokale in elke wyk, en die getal kiesers is as volg:

WYK 1 het 2309 kiesers

Stemdistrik	Stemlokaal	Getal kiesers
65900022 (Gedeelte)	MUNICIPAL WORKSHOP	2309

WYK 2 het 2587 kiesers

Stemdistrik	Stemlokaal	Getal kiesers
65900011	HANTAM SPORTSGROUND	2587

WYK 3 het 2232 kiesers

Stemdistrik	Stemlokaal	Getal kiesers
65010046	ZWARTKOPSAAL	162
65010079	BOSKOP	20
65890019	COMMUNITY HALL BRANDVLEI	1753
65980064	ANDRIES RHEEDER NGK PRIMER	205
65980132	DASSIESTRATE	92

WYK 4 het 2278 kiesers

Stemdistrik	Stemlokaal	Getal kiesers
65940015	PROTEA HIGH SCHOOL	484
65940026	VG KERKSAAL	775
65980020	DIEPDRIFT	219
65980031	MIDDELPOS PRIMARY SCHOOL, HOSTEL	312
65980042	ELANDVLEI	89
65980053	PATKUILSFONTEIN	213
65980075	POORTJIES	36
65980086	ONDER DOWNES	36
65980097	GOUNA	50
65980109	MVERA	39
65980110	SONOP	25

WYK 5 het 2287 kiesers

Stemdistrik	Stemlokaal	Getal kiesers
65900022 (Gedeelte)	MUNICIPAL WORKSHOP	200
65930014	GEMEENSKAPSAAL LOERIESFONTEIN	1827
65980019	RIETFONTEIN	217
65980121	DOORENRIVIER	43

Belangrik: Hierdie Bylae bevat die totale getal geregistreerde kiesers op die munisipaliteit se segment van die nasionale gemeenskaplike kieserslys op 12 Februarie 2009, waarvoor voorsiening gemaak is in Goewermentskennisgewing No. 750 gepubliseer in Staatskoerant No. 32407 van 15 Julie 2009. Die stemdistriknommers, die grense van die stemdistrikte, die stemlokale, en die getal kiesers mag verander na die registrasie van kiesers vir die 2011 plaaslike verkiesings.

VORM MDB5

WYKSAFBAKENING

BESWAAR INGEVOLGE ITEM 5(2) VAN BYLAE 1
VAN DIE WET OP PLAASLIKE REGERING: MUNISIPALE STRUKTURE, 1998

Naam van Munisipaliteit:.....Code:.....

Naam van beswaarde persoon/instelling:.....

Kontak persoon in geval van 'n instelling:.....

Adres:.....

Tel. nommer:..... Selfoonnommer:.....

E-pos adres:.....

Hiermee teken ek beswaar aan teen die afbakening van die grense van die volgende wyke

WYK NOMMER	REDE/MOTIVERING

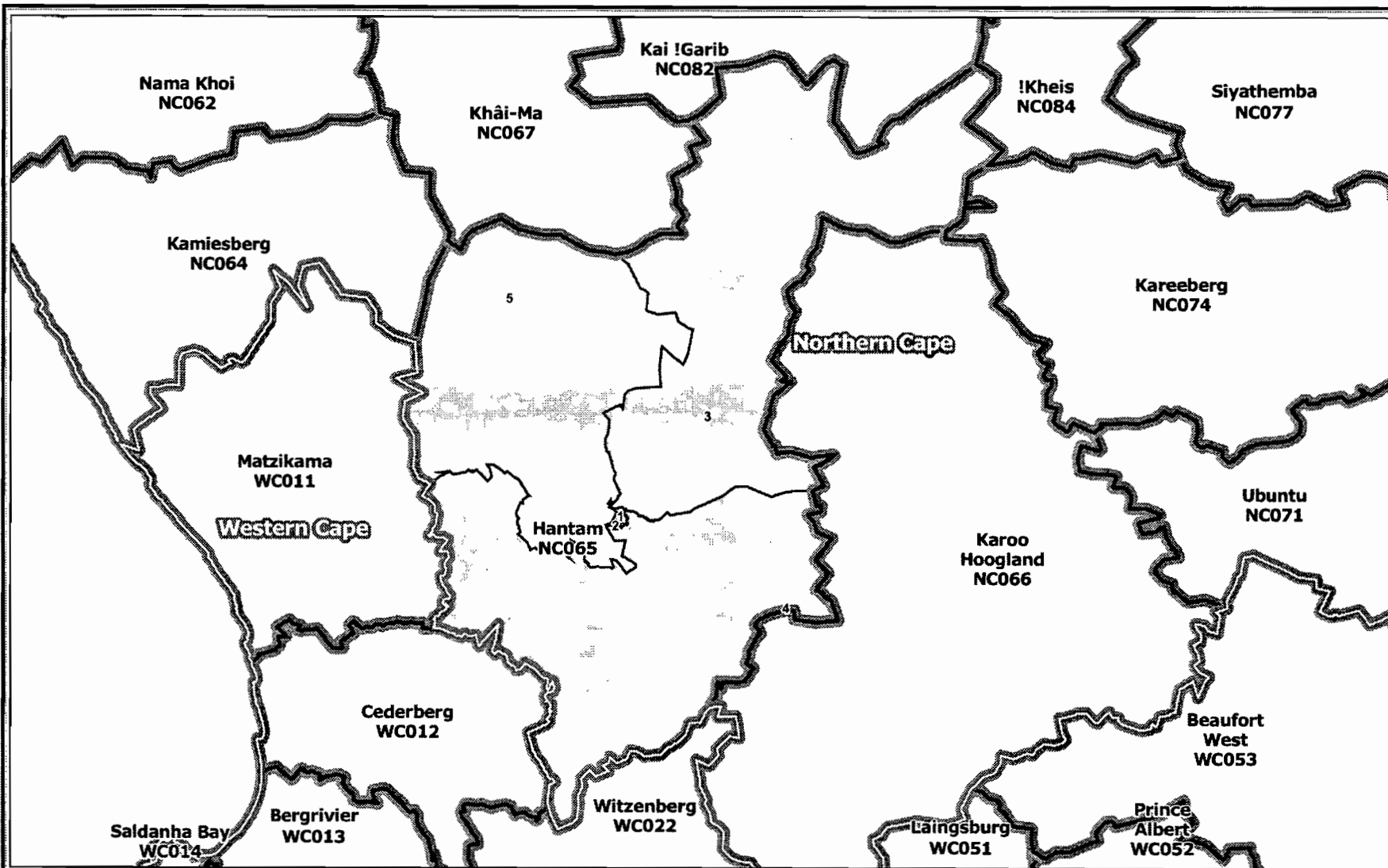
Ek versoek die Munisipale Afbakeningsraad om die volgende alternatiewe voorstelle te oorweeg:

Wyk nommer	Die wyk moet bestaan uit die volgende stembedstrikte: (Voorsien die stembedstriknommer en die getal geregistreerde kiesers as volg $VD1123456(1500)+VD345678(2500)=4000$)	Motivering




Ek bevestig dat:

- die saamgevoegde stembedstrikte vorm 'n aaneenlopende wyk;
- die getal kiesers in elke wyk is binne die minimum en maksimum getal wat per wyk toegelaat word;
- die voorgestelde wyke voldoen in die algemeen aan die kriteria.

HANDTEKENING_____
NAAM EN VAN_____
DATUM

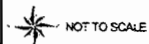


Legend

-  Provincial Boundary
-  Municipal Boundary
-  Ward Boundary

Hantam(NC065)

Publication of the delimitation of Wards within the Hantam Local Municipality (NC065) in terms of Item 5 of Schedule 1 to the Local Government: Municipal Structures Act, 1998 (Act No.117 of 1998)



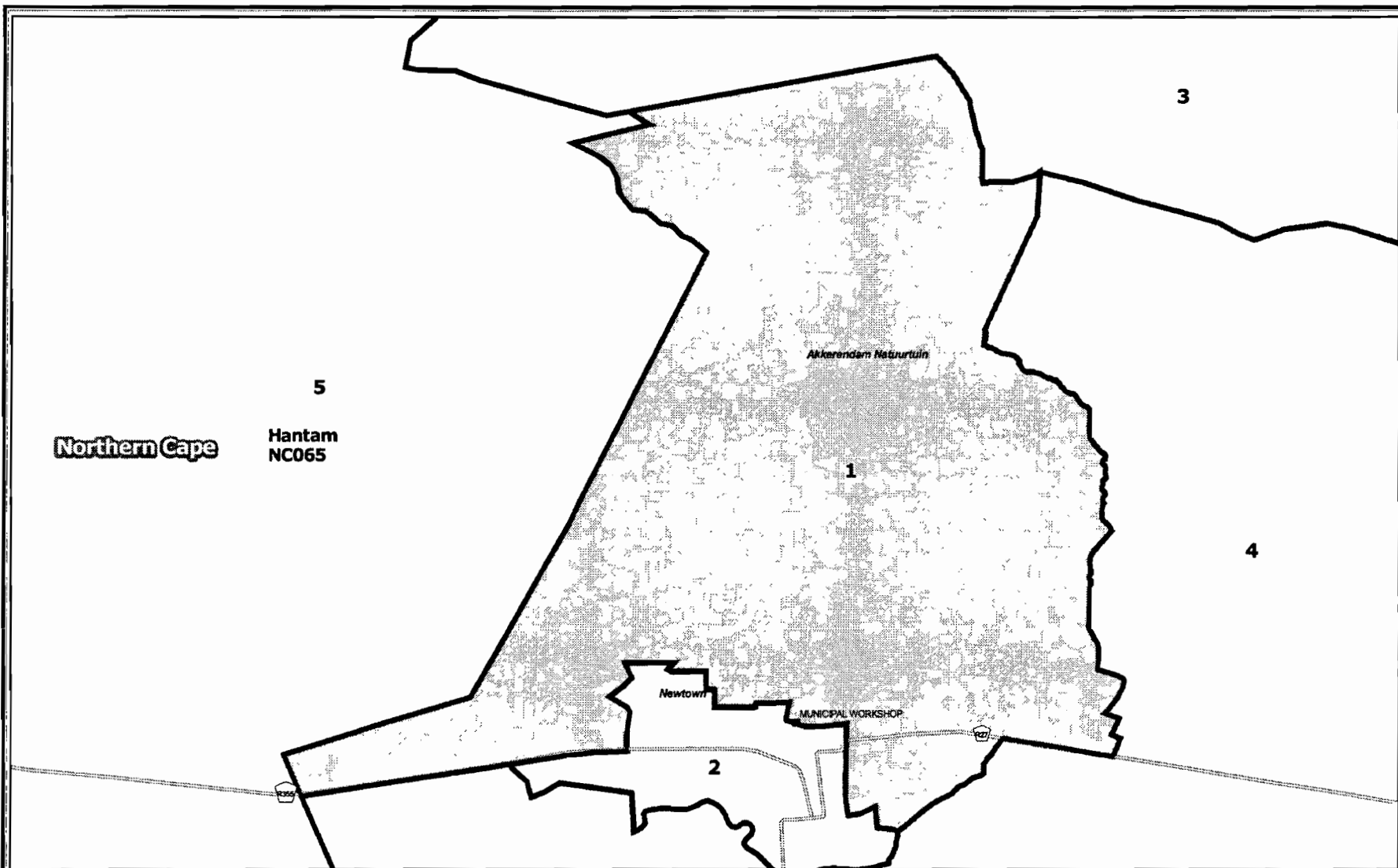
DATE
February 2010

MAP NUMBER
NC065

Additional information relating to this map can be obtained by contacting the Municipal Demarcation Board at:

Tel: (012) 342 2481 Fax: (012) 342 2480
 email info@demarcation.org.za
 Website: www.demarcation.org.za
 Address Private Bag X26, Hatfield 0028





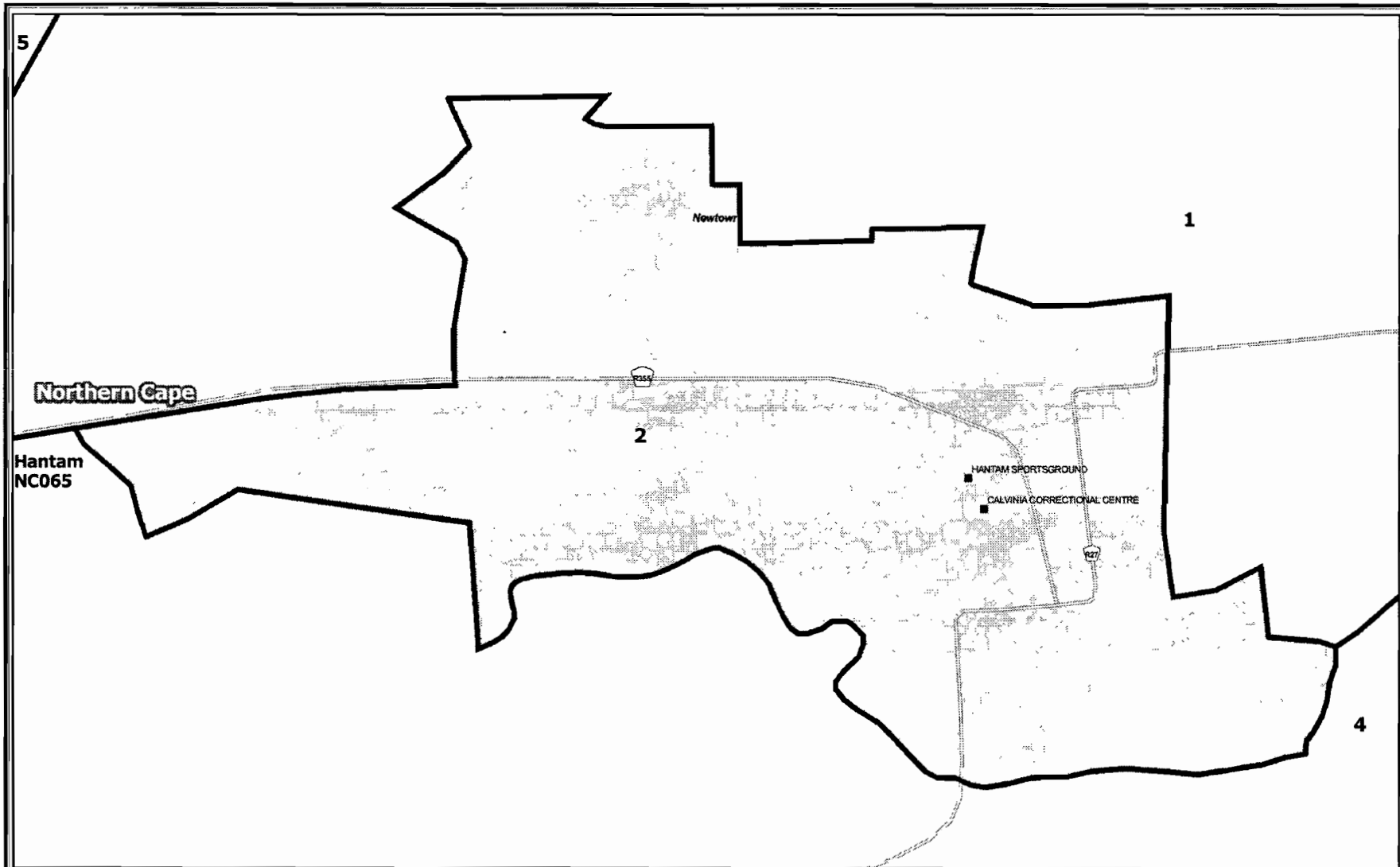
Legend		
	Provincial Boundary	
	Local Municipality	
	Ward	

Hantam(NC065)
 Publication of the delimitation of Ward 1
 of Hantam(NC065)
 in terms of Item 5 of Schedule 1 to the
 Local Government: Municipal Structures Act, 1998
 (Act No.117 of 1998)

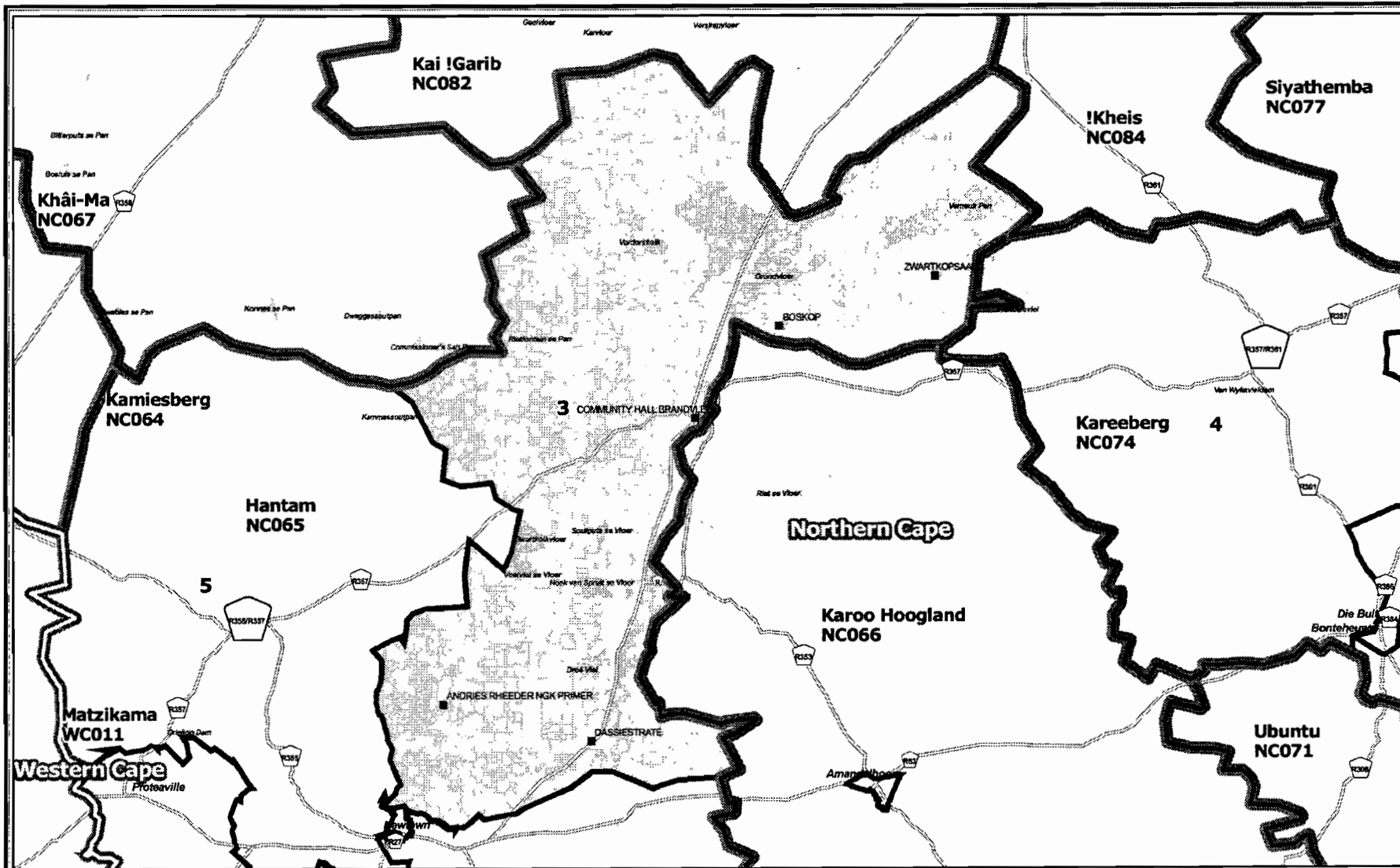
	NOT TO SCALE
DATE	March 2010
WARD NUMBER	1

Additional information relating to this map
 can be obtained by contacting the
 Municipal Demarcation Board at:
 Tel: (012) 342 2481 Fax: (012) 342 2480
 email info@demarcation.org.za
 Website www.demarcation.org.za
 Address: Private Bag X28, Hatfield 0028





<p>Legend</p> <p> Provincial Boundary Dam Voting Station Local Municipality Main Road Ward Road </p>	<p>Hantam(NC065) Publication of the delimitation of Ward 2 of Hantam(NC065) in terms of Item 5 of Schedule 1 to the Local Government: Municipal Structures Act, 1998 (Act No.117 of 1998)</p>	<p> NOT TO SCALE</p> <p>DATE March 2010</p> <p>WARD NUMBER 2</p>	<p>Additional information relating to this map can be obtained by contacting the Municipal Demarcation Board at.</p> <p>Tel: (012) 342 2481 Fax (012) 342 2480 email: info@demarcation.org.za Website: www.demarcation.org.za Address: Private Bag X28, Hatfield 0028</p>	
--	---	--	---	--



Legend

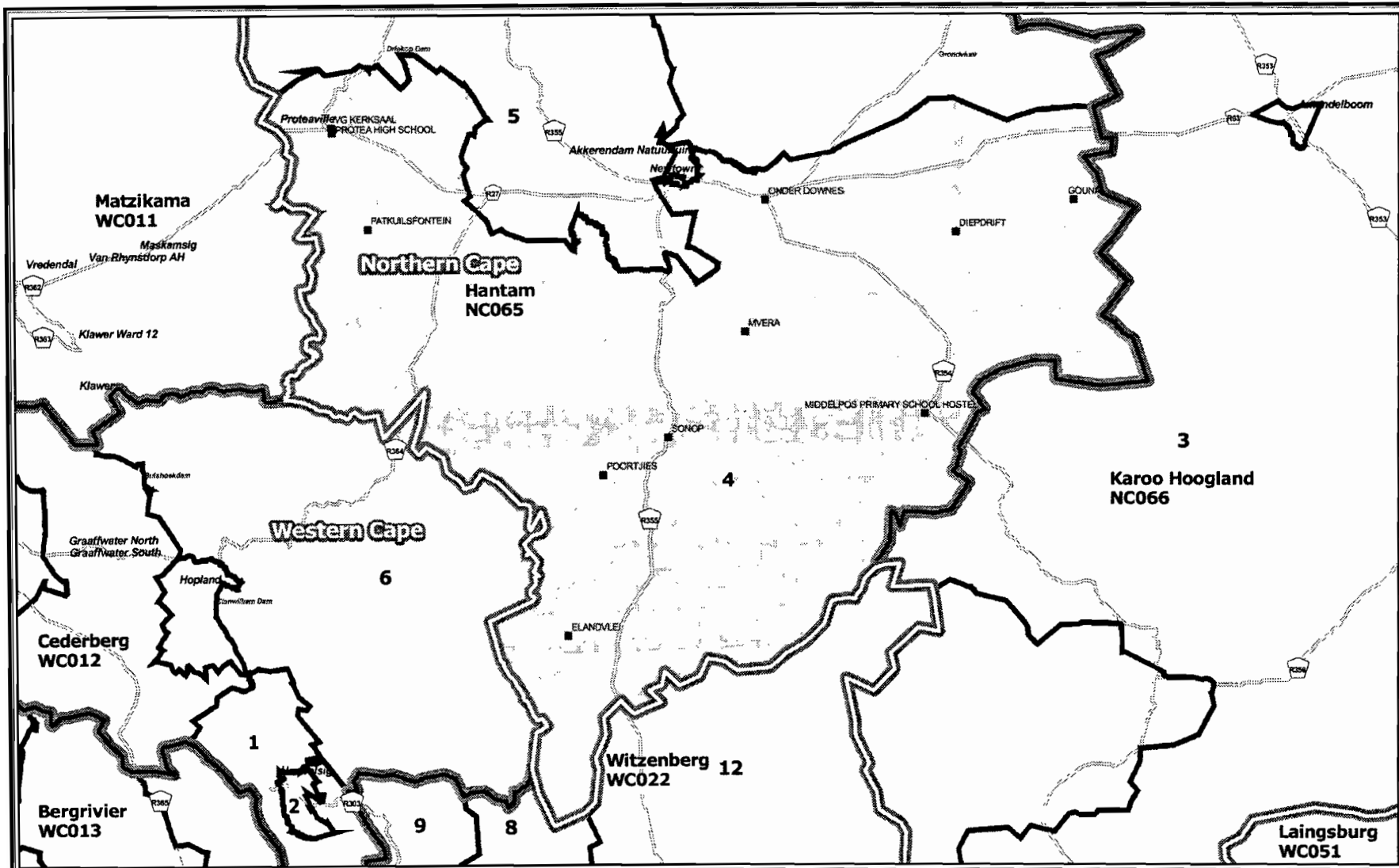
- Provincial Boundary
- Local Municipality
- Ward
- Dam
- Main Road
- Road
- Voting Station

Hantam(NC065)
 Publication of the delimitation of Ward 3
 of Hantam(NC065)
 in terms of Item 5 of Schedule 1 to the
 Local Government: Municipal Structures Act, 1998
 (Act No.117 of 1998)

NOT TO SCALE
 DATE
 March 2010
 WARD NUMBER
 3

Additional information relating to this map
 can be obtained by contacting the
 Municipal Demarcation Board at:
 Tel: (012) 342 2481 Fax: (012) 342 2480
 email info@demarcation.org.za
 Website www.demarcation.org.za
 Address: Private Bag X28, Hatfield 0028





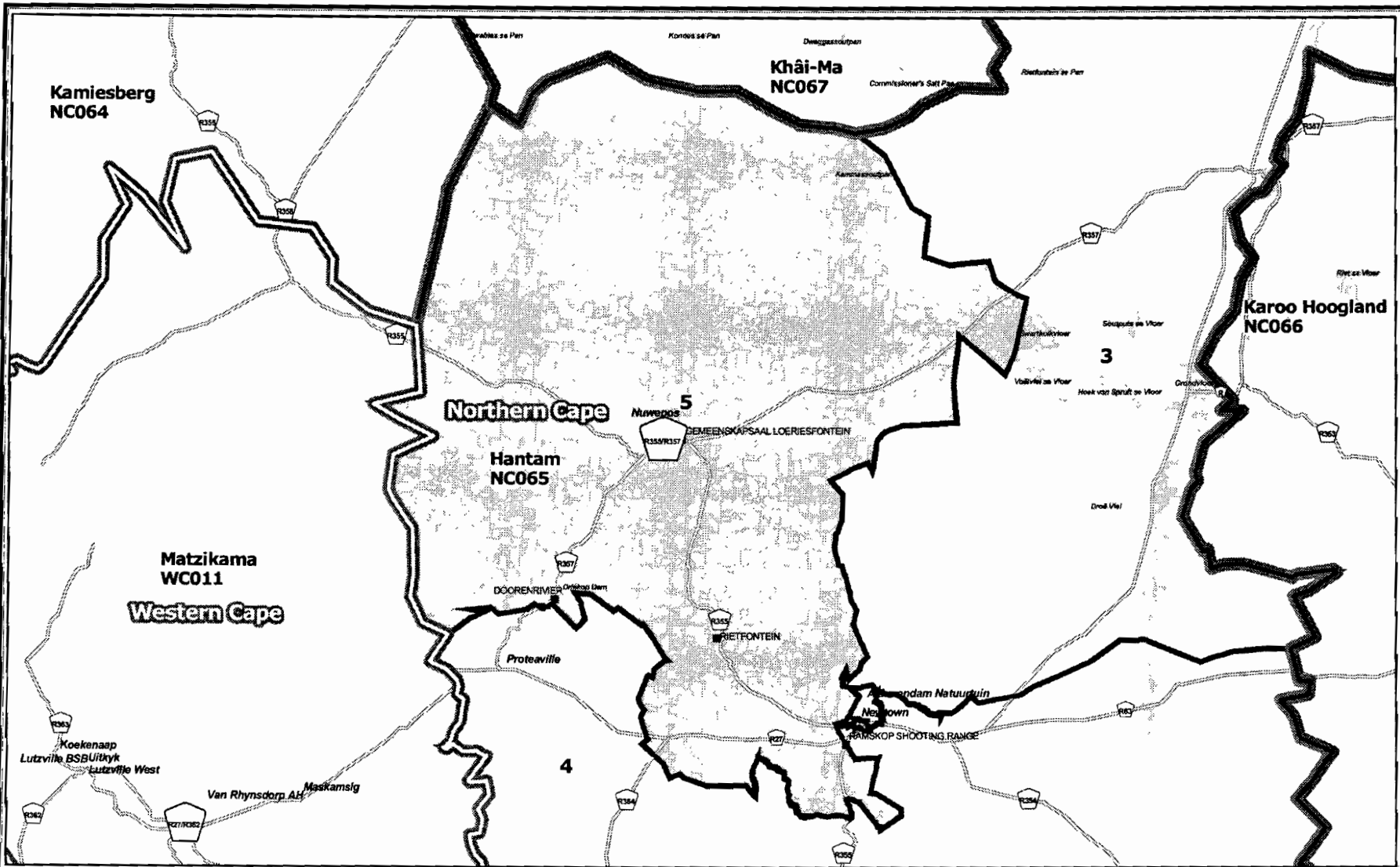
Legend		

Hantam(NC065)
 Publication of the delimitation of Ward 4
 of Hantam(NC065)
 in terms of Item 5 of Schedule 1 to the
 Local Government: Municipal Structures Act, 1998
 (Act No.117 of 1998)

	NOT TO SCALE
DATE	March 2010
WARD NUMBER	4

Additional information relating to this map
 can be obtained by contacting the
 Municipal Demarcation Board at:
 Tel: (012) 342 2481 Fax: (012) 342 2480
 email: info@demarcation.org.za
 Website: www.demarcation.org.za
 Address: Private Bag X28, Hatfield 0028





Legend		
	Provincial Boundary	
	Local Municipality	
	Ward	
	Dam	
	Voting Station	
	Main Road	
	Road	

Hantam(NC065)
 Publication of the delimitation of Ward 5
 of Hantam(NC065)
 in terms of Item 5 of Schedule 1 to the
 Local Government: Municipal Structures Act, 1998
 (Act No.117 of 1998)

NOT TO SCALE
DATE March 2010
WARD NUMBER 5

Additional information relating to this map
 can be obtained by contacting the
 Municipal Demarcation Board at:
 Tel: (012) 342 2481 Fax: (012) 342 2480
 email: info@demarcation.org.za
 Website: www.demarcation.org.za
 Address: Private Bag X28, Hatfield 0028

