

**NORTHERN CAPE PROVINCE**

**PROFENSI YA KAPA-BOKONE**

**NOORD-KAAP PROVINSIE**

**IPHONDO LOMNTLA KOLONI**

**EXTRAORDINARY • BUITENGEWONE**

**Provincial Gazette  
Kasete ya Profensi**

**iGazethi YePhondo  
Provinsiale Koerant**

**Vol. 17**

**KIMBERLEY, 9 APRIL 2010**

**No. 1399**

**IMPORTANT NOTICE**

**The Government Printing Works will not be held responsible for faxed documents not received due to errors on the fax machine or faxes received which are unclear or incomplete. Please be advised that an "OK" slip, received from a fax machine, will not be accepted as proof that documents were received by the GPW for printing. If documents are faxed to the GPW it will be the sender's responsibility to phone and confirm that the documents were received in good order.**

**Furthermore the Government Printing Works will also not be held responsible for cancellations and amendments which have not been done on original documents received from clients.**

**CONTENTS • INHOUD**

<i>No.</i>		<i>Page No.</i>	<i>Gazette No.</i>
<b>GENERAL NOTICE • ALGEMENE KENNISGEWING</b>			
27	Local Government: Municipal Structures Act (117/1998): Municipal Demarcation Board: Delimitation of municipal wards: Tsantsabane Local Municipality (NC085).....	3	1399
27	Wet op Plaaslike Regering: Munisipale Strukture (117/1998): Munisipale Afbakeningsraad: Afbakening van munisipale wyke: Tsantsabane Plaaslike Munisipaliteit (NC085) .....	6	1399

---

## GENERAL NOTICE ALGEMENE KENNISGEWING

---

### NOTICE 27 OF 2010

#### MUNICIPAL DEMARCATION BOARD DELIMITATION OF MUNICIPAL WARDS IN TERMS OF THE LOCAL GOVERNMENT: MUNICIPAL STRUCTURES ACT, 1998

##### **Municipality : Tsantsabane Local Municipality (NC085)**

In terms of Item 5(1) of Schedule 1 to the Local Government: Municipal Structures Act, 1998 (Act No.117 of 1998) ("the Act") the Municipal Demarcation Board hereby publishes its delimitation of wards for the above-mentioned municipality. Particulars of the delimitation are listed in the Schedule.

In terms of Item 5(2) of Schedule 1 to the Act, any person aggrieved by a delimitation may, within 14 days of publication of this notice, submit objections in writing to:

The Municipal Demarcation Board  
Private Bag X28

**Hatfield**

0028

Fax: 012-3422480

E-mail: [robert@demarcation.org.za](mailto:robert@demarcation.org.za)

The attached form MDB5 must please be used to object. The form is also available on [www.demarcation.org.za](http://www.demarcation.org.za)

**LANDIWE MAHLANGU**  
**CHAIRPERSON: MDB**

### SCHEDULE

In terms of Section 18(3) of the Local Government: Municipal Structures Act, 1998 (Act 117 of 1998) the MEC responsible for local government has determined that the municipal council consists of 11 councillors.

After having consulted the Independent Electoral Commission, The Municipal Demarcation Board has delimited the municipality into 6 wards in terms of Schedule 1 to the Act.

The number of registered voters in each ward does not vary by more than fifteen percent from the norm. The norm was determined by dividing the total number of voters on the municipal segment of the national common voters roll, namely 14912 voters on 12 February 2009, by the number of wards in the municipality.

An overview map of the boundary of the municipality, with the boundaries of the wards within the municipal boundary, and a map of each ward are attached. In case of a discrepancy between a map and this schedule, the map will prevail.

The ward numbers, the voting districts and voting stations in each ward, and the number of voters are as follows:

**WARD 1 comprises of a total of 2771 registered voters**

Voting District	Voting Station	Number of Voters
65600029	POSTDENE COMMUNITY CENTRE	1871
65600030 (Portion)	POSTMASBURG CIVIC CENTRE	900

**WARD 2 comprises of a total of 2380 registered voters**

Voting District	Voting Station	Number of Voters
65600018	NEW TOWN COMMUNITY HALL	2380

**WARD 3 comprises of a total of 2435 registered voters**

Voting District	Voting Station	Number of Voters
65600063	POSTDENE PRIMARY SCHOOL	1373
65640045	GROENWATER COMMUNITY HALL	488
65640067	JENN HAVEN BIBLIOTEEK	416
65660047 (Portion)	GLOSAMSAAL	158

**WARD 4 comprises of a total of 2384 registered voters**

Voting District	Voting Station	Number of Voters
65600041 (Portion)	RATANG THUTO SENIOR SECONDARY SCHOOL	2384

**WARD 5 comprises of a total of 2351 registered voters**

Voting District	Voting Station	Number of Voters
65500017	FARM STRATHMORE	126
65600030 (Portion)	POSTMASBURG CIVIC CENTRE	1276
65600041 (Portion)	RATANG THUTO SENIOR SECONDARY SCHOOL	500
65640034	SKEYFONTEIN	344
65640078	SOETFONTEIN	105

**WARD 6 comprises of a total of 2591 registered voters**

Voting District	Voting Station	Number of Voters
65030026	MOBILE(KOUPAN)	200
65600052	KATINKA PRE-PRIMARY SCHOOL	1216
65630011	PLUIMBALSAL	563
65660014	SAAMBOUSAAL	69
65660036	WINTONSAAL	138
65660047 (Portion)	GLOSAMSAAL	240
65660058	HEUNINGKOP STOOR	59
65660069	MEERLUST	60
65660092	SMITHERS	6
65660104	MOSSPLAASSAAL	40

**Important: This Schedule contains the total number of registered voters on the municipality's segment of the national common voters' roll on 12 February 2009 as provided for in Government Notice No. 750 published in Government Gazette No. 32407 of 15 July 2009. The voting district numbers, the voting district boundaries, voting stations, and the number of voters may change after the registration of voters for the 2011 local elections.**

FORM MDB5

WARD DELIMITATION

OBJECTION IN TERMS OF ITEM 5(2) OF SCHEDULE 1 TO THE  
 LOCAL GOVERNMENT: MUNICIPAL STRUCTURES ACT, 1998

Name of municipality:.....Code:.....

Name of aggrieved person/institution:.....

Contact person in case of an institution:.....

Address:.....

Tel. number:.....Cell number:.....

Email address:.....

I hereby object to the delimitation of the boundaries of the following wards:

WARD NUMBER	REASON/MOTIVATION

I request the Municipal Demarcation Board to consider the following alternative proposals:

Ward number	The ward should comprise of the following voting districts (Provide voting district number and the number of voters in brackets e.g. VD1123456(1500)+VD345678(2500)=4000)	Motivation

I confirm that:

- each cluster of voting districts form a contiguous ward;
- the number of voters in each ward fall within the minimum and maximum of voters allowed per ward;
- the proposed ward boundaries comply, in general, with the criteria.

\_\_\_\_\_  
SIGNATURE

\_\_\_\_\_  
NAME AND SURNAME

\_\_\_\_\_  
DATE

**KENNISGEWING 27 VAN 2010****MUNISIPALE AFBAKENINGSRAAD  
AFBAKENING VAN MUNISIPALE WYKE INGEVOLGE DIE WET OP  
PLAASLIKE REGERING: MUNISIPALE STRUKTURE, 1998****Munisipaliteit : Tsantsabane Plaaslike Munisipaliteit (NC085)**

Ingevolge Item 5(1) van Bylae 1 van die Wet op Plaaslike Regering: Munisipale Strukture, 1998 (Wet No. 117 van 1998) ("die Wet") publiseer die Munisipale Afbakeningsraad hiermee sy afbakening van wyke vir die bogenaamde munisipaliteit. Besonderhede van die afbakening is vervat in die Bylae.

Ingevolge Item 5(2) van Bylae 1 van die Wet, kan enige persoon wat gegrief is deur 'n afbakening binne 14 dae na publikasie van hierdie kennisgewing skriftelike besware voorlê aan:

Die Munisipale Afbakeningsraad  
Privaatsak X28  
**Hatfield**  
0028

Faks: 012-3422480

E-pos: robert@demarcation.org.za

Die aangehegte vorm MDB5 moet asseblief gebruik word om beswaar aan te teken. Die vorm is ook beskikbaar op [www.demarcation.org.za](http://www.demarcation.org.za)

**LANDIWE MAHLANGU****VOORSITTER: MUNISIPALE AFBAKENINGSRAAD****BYLAE**

Ingevolge Artikel 18(3) van die Wet op Plaaslike Regering: Munisipale Strukture, 1998 (Wet 117 van 1998) het die LUR vir plaaslike regering bepaal dat die munisipale raad bestaan uit 11 raadslede.

Na oorlegpleging met die Onafhanklike Verkiesingskommissie het die Munisipale Afbakeningsraad die munisipaliteit in 6 wyke afgebaken ingevolge Bylae 1 van die Wet.

Die getal geregistreerde kiesers in elke wyk, wyk nie meer as vyftien persent van die norm af nie. Die norm is bepaal deur die getal geregistreerde kiesers op die munisipale segment van die nasionale gemeenskaplike kieserslys, naamlik 14912 kiesers op 12 Februarie 2009, deur die getal wyke in die munisipaliteit te deel.

'n Oorsigkaart van die munisipale grens met die grense van die wyke binne die munisipale grens, en 'n kaart van elke wyk, is aangeheg. Ingeval van 'n verskil tussen 'n kaart en hierdie bylae, sal die kaart geld.

Die wyknommers, die stembedistrikte en stemlokale in elke wyk, en die getal kiesers is as volg:

**WYK 1 het 2771 kiesers**

Stemdistrik	Stemlokaal	Getal kiesers
6560029	POSTDENE COMMUNITY CENTRE	1871
6560030 (Gedeelte)	POSTMASBURG CIVIC CENTRE	900

**WYK 2 het 2380 kiesers**

Stemdistrik	Stemlokaal	Getal kiesers
6560018	NEW TOWN COMMUNITY HALL	2380

**WYK 3 het 2435 kiesers**

Stemdistrik	Stemlokaal	Getal kiesers
6560063	POSTDENE PRIMARY SCHOOL	1373
65640045	GROENWATER COMMUNITY HALL	488
65640067	JENN HAVEN BIBLIOTEEK	416
65660047 (Gedeelte)	GLOSAMSAAL	158

**WYK 4 het 2384 kiesers**

Stemdistrik	Stemlokaal	Getal kiesers
6560041 (Gedeelte)	RATANG THUTO SENIOR SECONDARY SCHOOL	2384

**WYK 5 het 2351 kiesers**

Stemdistrik	Stemlokaal	Getal kiesers
6550017	FARM STRATHMORE	126
6560030 (Gedeelte)	POSTMASBURG CIVIC CENTRE	1276
6560041 (Gedeelte)	RATANG THUTO SENIOR SECONDARY SCHOOL	500
65640034	SKEYFONTEIN	344
65640078	SOETFONTEIN	105

**WYK 6 het 2591 kiesers**

Stemdistrik	Stemlokaal	Getal kiesers
65030026	MOBILE(KOUPAN)	200
65600052	KATINKA PRE-PRIMARY SCHOOL	1216
65630011	PLUIMBALSAAAL	563
65660014	SAAMBOUSAAL	69
65660036	WINTONSAAL	138
65660047 (Gedeelte)	GLOSAMSAAL	240
65660058	HEUNINGKOP STOOR	59
65660069	MEERLUST	60
65660092	SMITHERS	6
65660104	MOSSPLAASSAAL	40

**Belangrik:** Hierdie Bylae bevat die totale getal geregistreerde kiesers op die munisipaliteit se segment van die nasionale gemeenskaplike kieserslys op 12 Februarie 2009, waarvoor voorsiening gemaak is in Goewermentskennisgewing No. 750 gepubliseer in Staatskoerant No. 32407 van 15 Julie 2009. Die stemdistriknommers, die grense van die stemdistrikte, die stemlokale, en die getal kiesers mag verander na die registrasie van kiesers vir die 2011 plaaslike verkiesings.

## VORM MDB5

## WYKSAFBAKENING

BESWAAR INGEVOLGE ITEM 5(2) VAN BYLAE 1  
VAN DIE WET OP PLAASLIKE REGERING: MUNISIPALE STRUKTURE, 1998

Naam van Munisipaliteit:.....Code:.....

Naam van beswaarde persoon/instelling:.....

Kontak persoon in geval van 'n instelling:.....

Adres:.....

Tel. nommer:..... Selfoonnommer:.....

E-pos adres:.....

Hiermee teken ek beswaar aan teen die afbakening van die grense van die volgende wyke

WYK NOMMER	REDE/MOTIVERING

Ek versoek die Munisipale Afbakeningsraad om die volgende alternatiewe voorstelle te oorweeg:

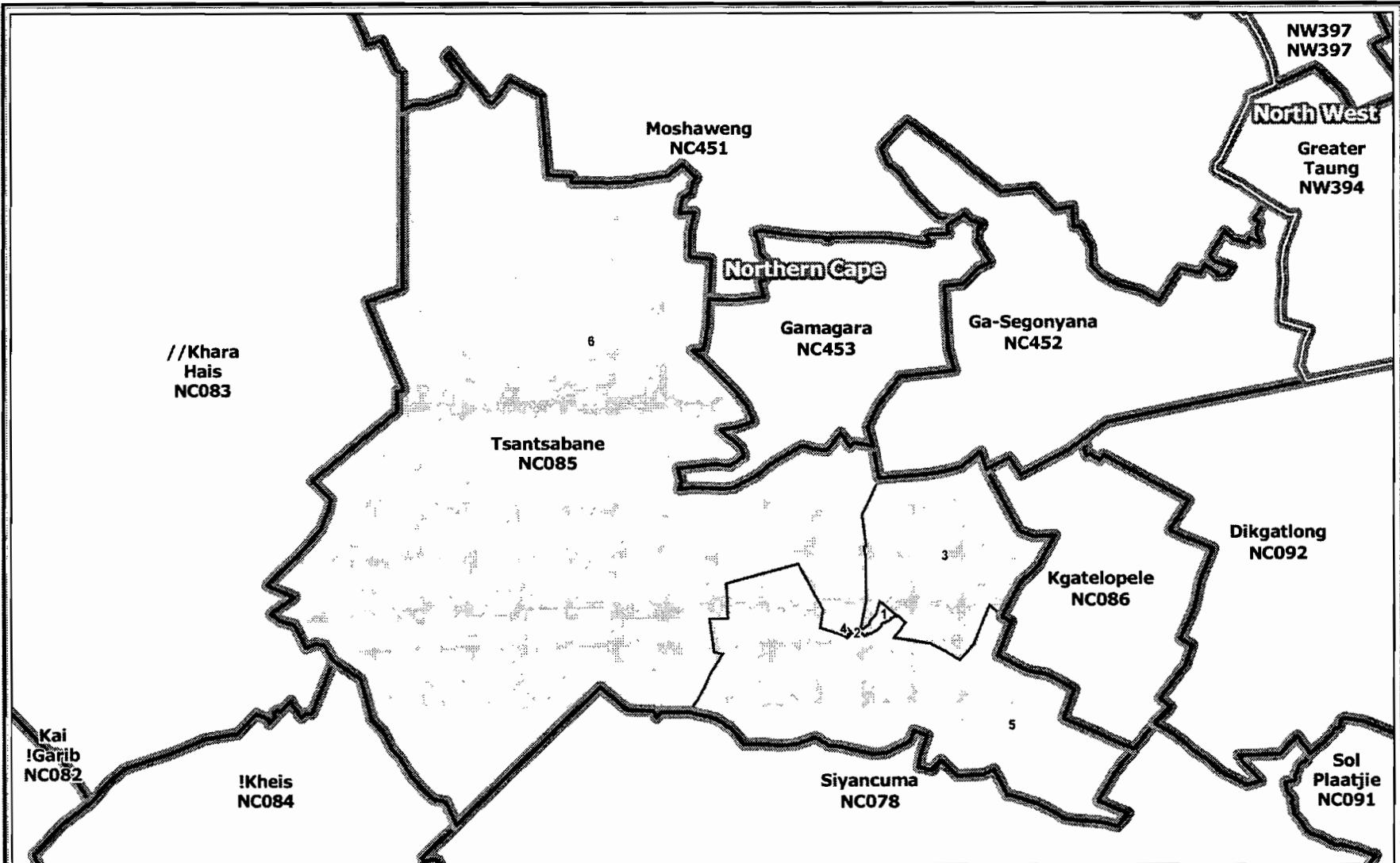
Wyk nommer	Die wyk moet bestaan uit die volgende stembedistrikte: (Voorsien die stembedistriktnommer en die getal geregistreerde kiesers as volg VD1123456(1500)+VD345678(2500)=4000)	Motivering

Ek bevestig dat:

- die saamgevoegde stembedistrikte vorm 'n aaneenlopende wyk;
- die getal kiesers in elke wyk is binne die minimum en maksimum getal wat per wyk toegelaat word;
- die voorgestelde wyke voldoen in die algemeen aan die kriteria.

\_\_\_\_\_  
HANDTEKENING\_\_\_\_\_  
NAAM EN VAN\_\_\_\_\_  
DATUM





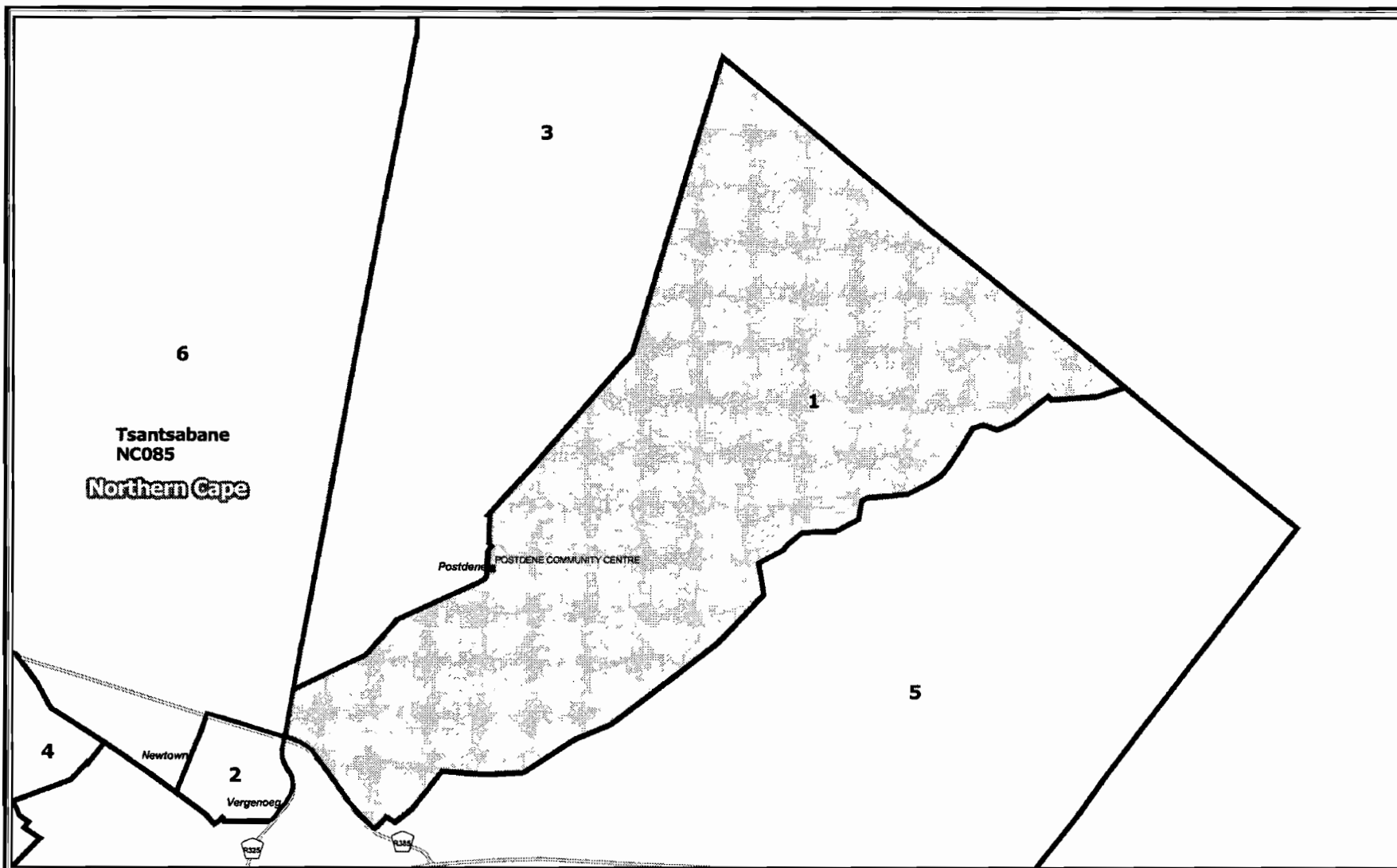
<b>Legend</b>	
	Provincial Boundary
	Municipal Boundary
	Ward Boundary

**Tsantsabane(NC085)**  
 Publication of the delimitation of Wards  
 within the Tsantsabane Local Municipality (NC085)  
 in terms of Item 5 of Schedule 1 to the  
 Local Government: Municipal Structures Act, 1998  
 (Act No.117 of 1998)

	NOT TO SCALE
DATE	February 2010
MAP NUMBER	NC085

Additional information relating to this map  
 can be obtained by contacting the  
 Municipal Demarcation Board at:  
 Tel: (012) 342 2481 Fax: (012) 342 2480  
 email: info@demarcation.org.za  
 Website: www.demarcation.org.za  
 Address: Private Bag X28, Hatfield 0028






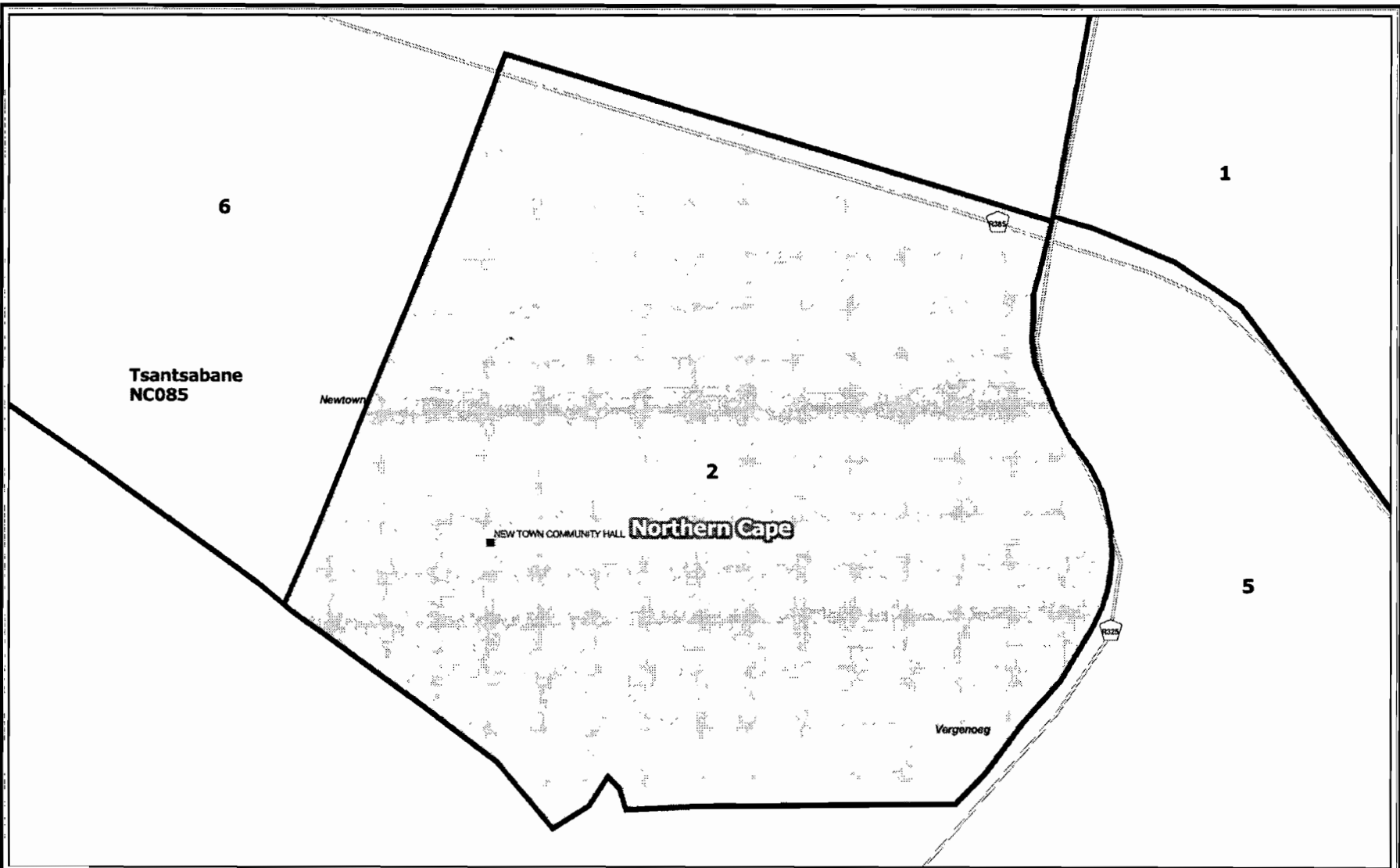
Legend		

**Tsantsabane(NC085)**  
 Publication of the delimitation of Ward 1  
 of Tsantsabane(NC085)  
 in terms of Item 5 of Schedule 1 to the  
 Local Government: Municipal Structures Act, 1998  
 (Act No.117 of 1998)

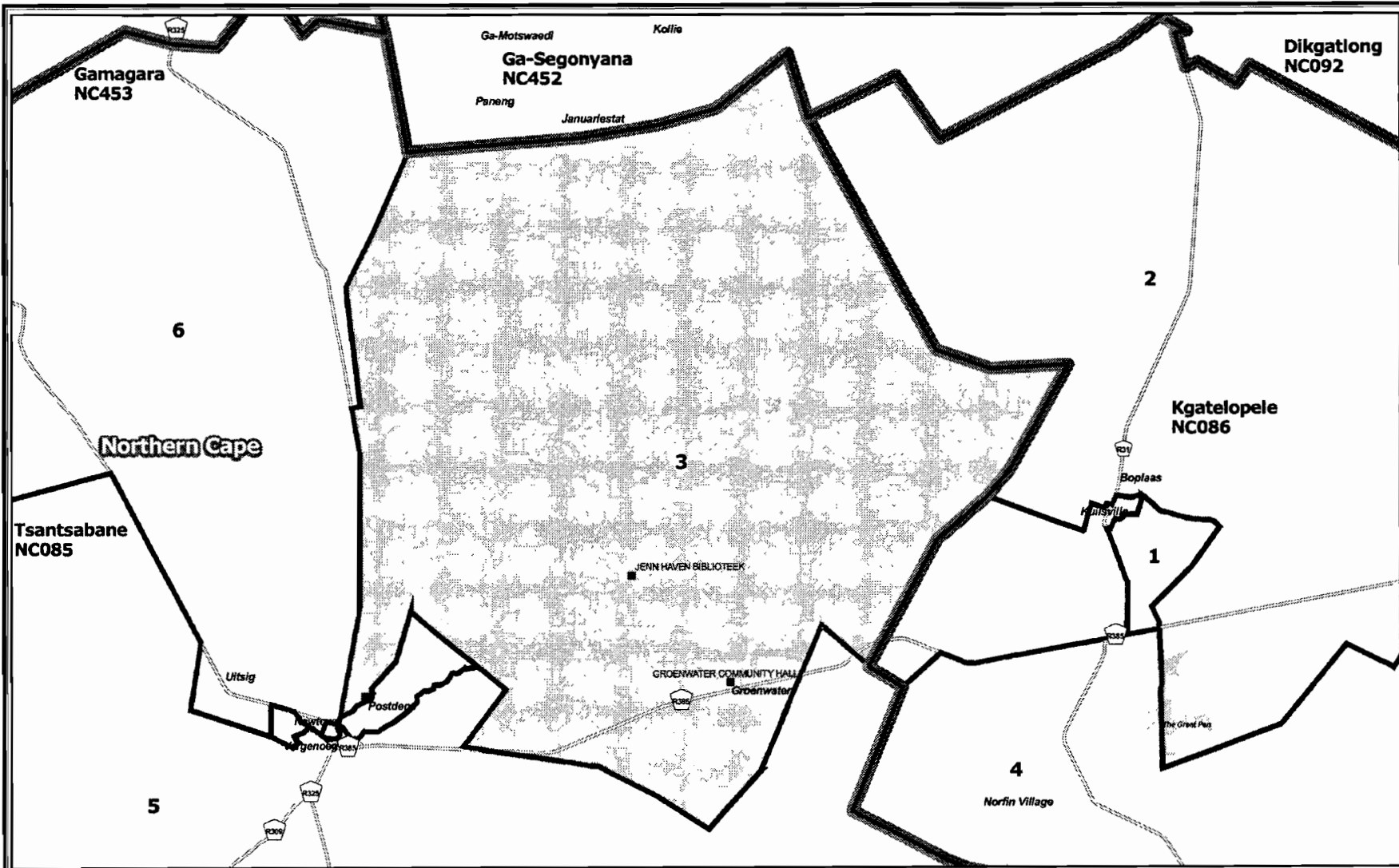
	NOT TO SCALE
DATE	March 2010
WARD NUMBER	1

Additional information relating to this map  
 can be obtained by contacting the  
 Municipal Demarcation Board at  
 Tel: (012) 342 2481 Fax: (012) 342 2480  
 email: [info@demarcation.org.za](mailto:info@demarcation.org.za)  
 Website: [www.demarcation.org.za](http://www.demarcation.org.za)  
 Address: Private Bag X28, Hatfield 0028





<p><b>Legend</b></p> <p>  Provincial Boundary                      Dam                      Voting Station   Local Municipality                      Main Road   Ward                      Road             </p>	<p align="center"> <b>Tsantsabane(NC085)</b>                  Publication of the delimitation of Ward 2                  of Tsantsabane(NC085)                  in terms of Item 5 of Schedule 1 to the                  Local Government: Municipal Structures Act, 1998                  (Act No.117 of 1998)             </p>	<p align="center">  NOT TO SCALE                  DATE                  March 2010                  WARD NUMBER                  2             </p>	<p>                 Additional information relating to this map                  can be obtained by contacting the                  Municipal Demarcation Board at:                  Tel: (012) 342 2481 Fax: (012) 342 2480                  email <a href="mailto:info@demarcation.org.za">info@demarcation.org.za</a>                  Website <a href="http://www.demarcation.org.za">www.demarcation.org.za</a>                  Address: Private Bag X28, Hatfield 0028             </p>	
--	--	---	--	--



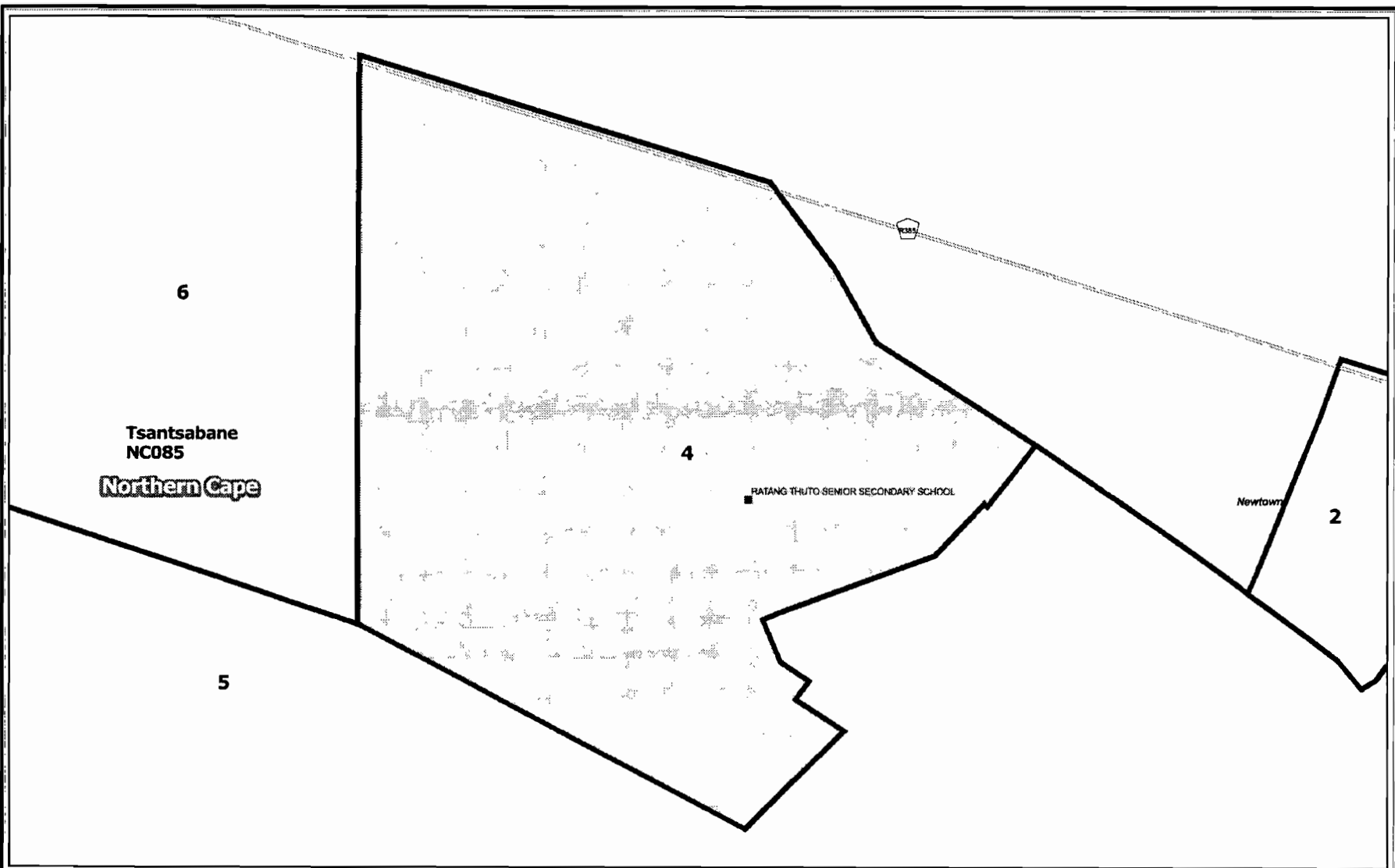
Legend		

**Tsantsabane(NC085)**  
 Publication of the delimitation of Ward 3  
 of Tsantsabane(NC085)  
 in terms of Item 5 of Schedule 1 to the  
 Local Government: Municipal Structures Act, 1998  
 (Act No.117 of 1998)

NOT TO SCALE
DATE March 2010
WARD NUMBER 3

Additional information relating to this map  
 can be obtained by contacting the  
 Municipal Demarcation Board at  
 Tel: (012) 342 2481 Fax: (012) 342 2480  
 email: [info@demarcation.org.za](mailto:info@demarcation.org.za)  
 Website: [www.demarcation.org.za](http://www.demarcation.org.za)  
 Address: Private Bag X28, Hatfield 0028





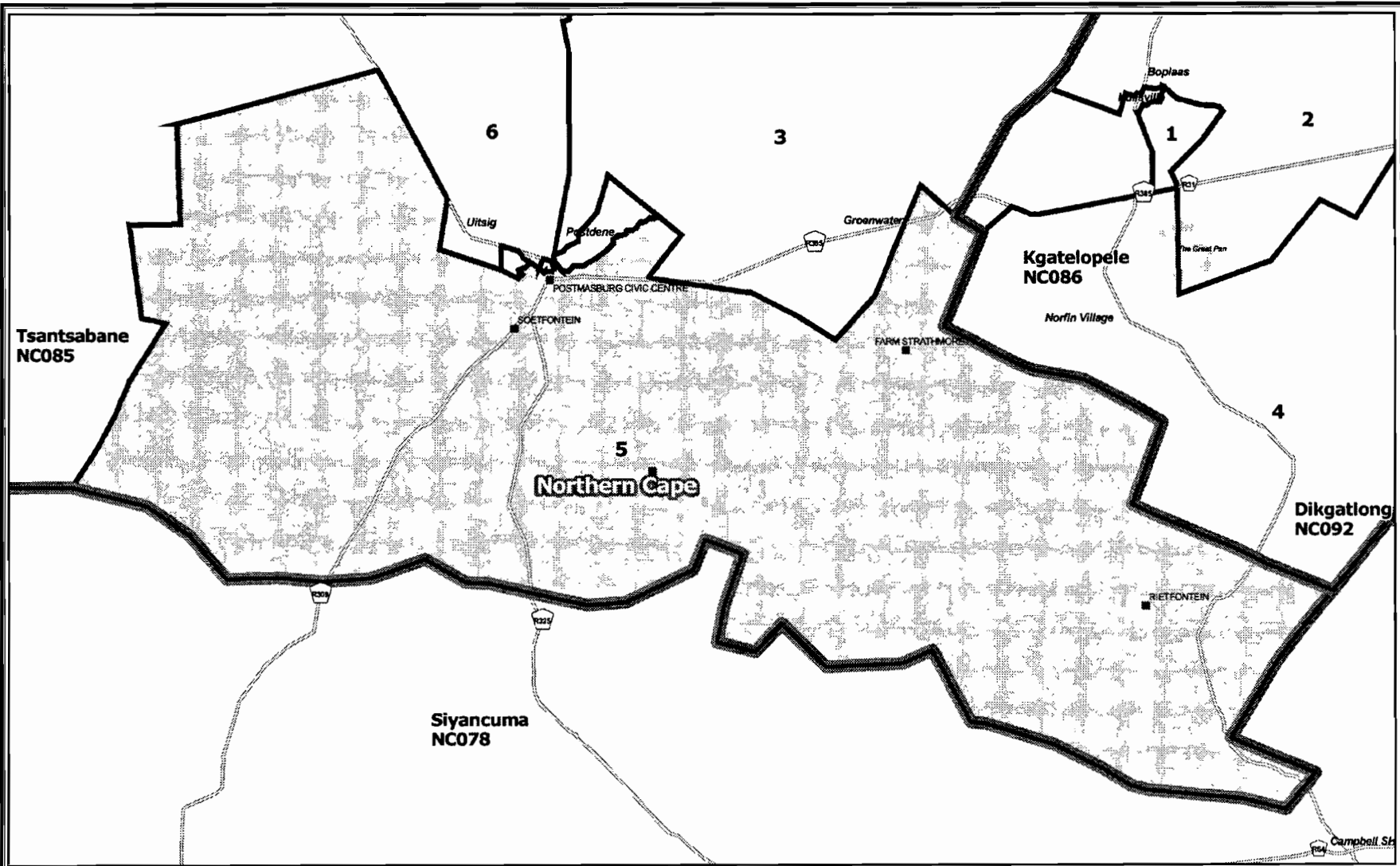
Legend		

**Tsantsabane(NC085)**  
 Publication of the delimitation of Ward 4  
 of Tsantsabane(NC085)  
 in terms of Item 5 of Schedule 1 to the  
 Local Government: Municipal Structures Act, 1998  
 (Act No. 117 of 1998)

NOT TO SCALE
DATE March 2010
WARD NUMBER 4

Additional information relating to this map  
 can be obtained by contacting the  
 Municipal Demarcation Board at:  
 Tel: (012) 342 2481 Fax (012) 342 2480  
 email [info@demarcation.org.za](mailto:info@demarcation.org.za)  
 Website [www.demarcation.org.za](http://www.demarcation.org.za)  
 Address: Private Bag X28, Hatfield 0028

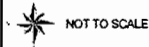




**Legend**

- Provincial Boundary
- Local Municipality
- Ward
- Dam
- Main Road
- Road
- Voting Station

**Tsantsabane(NC085)**  
 Publication of the delimitation of Ward 5  
 of Tsantsabane(NC085)  
 in terms of Item 5 of Schedule 1 to the  
 Local Government: Municipal Structures Act, 1998  
 (Act No.117 of 1998)



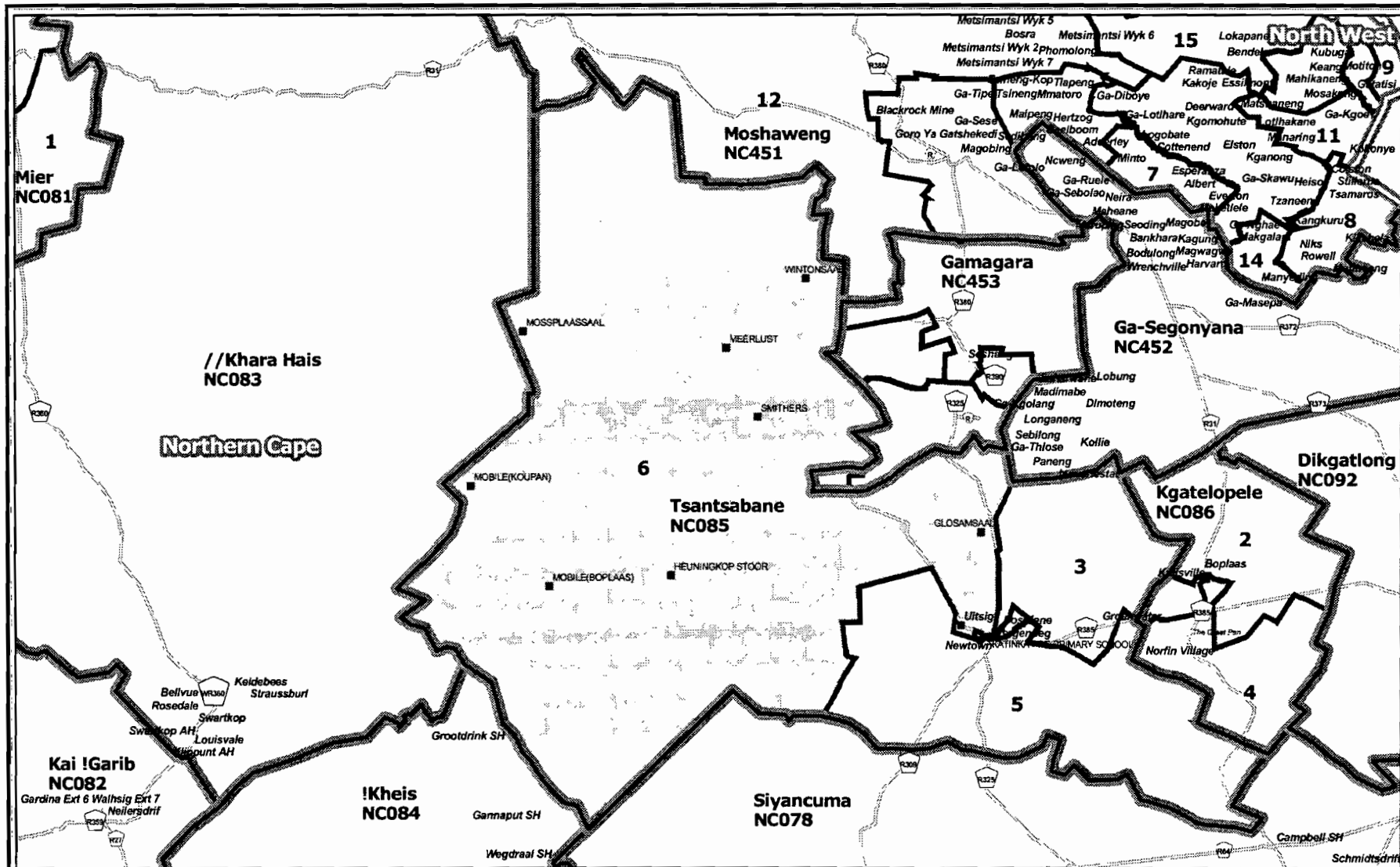
DATE  
 March 2010

WARD NUMBER  
 5

Additional information relating to this map  
 can be obtained by contacting the  
 Municipal Demarcation Board at:

Tel: (012) 342 2481 Fax: (012) 342 2480  
 email: [info@demarcation.org.za](mailto:info@demarcation.org.za)  
 Website: [www.demarcation.org.za](http://www.demarcation.org.za)  
 Address: Private Bag X28, Hatfield 0028





**Legend**

Provincial Boundary	Dam	Voting Station
Local Municipality	Main Road	
Ward	Road	

**Tsantsabane(NC085)**  
 Publication of the delimitation of Ward 6  
 of Tsantsabane(NC085)  
 in terms of Item 5 of Schedule 1 to the  
 Local Government: Municipal Structures Act, 1998  
 (Act No.117 of 1998)

NOT TO SCALE
DATE March 2010
WARD NUMBER 6

Additional information relating to this map  
 can be obtained by contacting the  
 Municipal Demarcation Board at:  
 Tel: (012) 342 2481 Fax (012) 342 2480  
 email info@demarcation.org.za  
 Website. www.demarcation.org.za  
 Address: Private Bag X28, Hatfield 0028

