


**NORTHERN CAPE PROVINCE**

**PROFENSI YA KAPA-BOKONE**

**NOORD-KAAP PROVINSIE**



**IPHONDO LOMNTLA KOLONI**

**EXTRAORDINARY • BUITENGEWONE**

**Provincial Gazette  
Kasete ya Profensi**

**iGazethi YePhondo  
Provinsiale Koerant**

**Vol. 17**

**KIMBERLEY, 14 JUNE 2010  
JUNIE**

**No. 1428**

**IMPORTANT NOTICE**

The Government Printing Works will not be held responsible for faxed documents not received due to errors on the fax machine or faxes received which are unclear or incomplete. Please be advised that an "OK" slip, received from a fax machine, will not be accepted as proof that documents were received by the GPW for printing. If documents are faxed to the GPW it will be the sender's responsibility to phone and confirm that the documents were received in good order.

Furthermore the Government Printing Works will also not be held responsible for cancellations and amendments which have not been done on original documents received from clients.

**CONTENTS · INHOUD**

<i>No.</i>	<i>Page No.</i>	<i>Gazette No.</i>
<b>GENERAL NOTICE · ALGEMENE KENNISGEWING</b>		
60	Local Government: Municipal Structures Act (117/1998): Municipal Demarcation Board: Delimitation of municipal wards: Emthanjeni Local Municipality (NC073) .....	3 1428
60	Wet op Plaaslike Regering: Munisipale Strukture (117/1998): Munisipale Afbakeningsraad: Afbakening van munisipale wyke: Emthanjeni Plaaslike Munisipaliteit (NC073).....	7 1428

---

## GENERAL NOTICE ALGEMENE KENNISGEWING

---

### NOTICE 60 OF 2010

#### MUNICIPAL DEMARCATION BOARD DELIMITATION OF MUNICIPAL WARDS IN TERMS OF THE LOCAL GOVERNMENT: MUNICIPAL STRUCTURES ACT, 1998

#### Municipality : Emthanjeni Local Municipality (NC073)

In terms of Item 5(1) of Schedule 1 to the Local Government: Municipal Structures Act, 1998 (Act No.117 of 1998) ("the Act") the Municipal Demarcation Board hereby publishes its delimitation of wards for the above-mentioned municipality. Particulars of the delimitation are listed in the Schedule.

In terms of Item 5(2) of Schedule 1 to the Act, any person aggrieved by a delimitation may, within 14 days of publication of this notice, submit objections in writing to:

The Municipal Demarcation Board  
Private Bag X28  
**Hatfield**  
0028

Fax: 012-3422480  
E-mail: robert@demarcation.org.za

The attached form MDB5 must please be used to object. The form is also available on [www.demarcation.org.za](http://www.demarcation.org.za)

**LANDIWE MAHLANGU**  
**CHAIRPERSON: MDB**

### SCHEDULE

In terms of Section 18(3) of the Local Government: Municipal Structures Act, 1998 (Act 117 of 1998) the MEC responsible for local government has determined that the municipal council consists of 14 councillors.

After having consulted the Independent Electoral Commission, The Municipal Demarcation Board has delimited the municipality into 7 wards in terms of Schedule 1 to the Act.

The number of registered voters in each ward does not vary by more than fifteen percent from the norm. The norm was determined by dividing the total number of voters on the municipal segment of the national common voters roll, namely 22108 voters on 12 February 2009, by the number of wards in the municipality.

An overview map of the boundary of the municipality, with the boundaries of the wards within the municipal boundary, and a map of each ward are attached. In case of a discrepancy between a map and this schedule, the map will prevail.

The ward numbers, the voting districts and voting stations in each ward, and the number of voters are as follows:

**WARD 1 comprises of a total of 3632 registered voters**

Voting District	Voting Station	Number of Voters
65140040 (Portion)	CIVIC CENTRE DE AAR EAST	1757
65340042	KAREEVILLE SCHOOL	1875

**WARD 2 comprises of a total of 2734 registered voters**

Voting District	Voting Station	Number of Voters
65140040 (Portion)	CIVIC CENTRE DE AAR EAST	255
65140051 (Portion)	VERITAS SECONDARY SCHOOL	1000
65140084	CHURCH ASSEMBLY OF GOD	1479

**WARD 3 comprises of a total of 3378 registered voters**

Voting District	Voting Station	Number of Voters
65140039 (Portion)	MONWABISI HIGH SCHOOL	1000
65140073	NONZWAKAZI COMMUNITY HALL	2378

**WARD 4 comprises of a total of 2931 registered voters**

Voting District	Voting Station	Number of Voters
65140039 (Portion)	MONWABISI HIGH SCHOOL	470
65140051 (Portion)	VERITAS SECONDARY SCHOOL	1378
65140118	DE AAR MULTIPURPOSE CENTRE	1083

**WARD 5 comprises of a total of 3421 registered voters**

Voting District	Voting Station	Number of Voters
65140017	DE AAR TOWN HALL	2797
65140107	DE AAR CORRECTIONAL CENTRE	624

**WARD 6 comprises of a total of 2721 registered voters**

Voting District	Voting Station	Number of Voters
65150018	KWEZI COMMUNITY HALL	2156
65290035	KRIEGERSPOORT FARM	202
65290114	DIEPRIVIER	119
65290125	KAROO GARIEP MIELIEFONTEIN	100
65340086	DAMFONTEIN	37
65340097	SIPRESHOF	91
65340110	KWAGGAFONTEIN FARM	16

**WARD 7 comprises of a total of 3291 registered voters**

Voting District	Voting Station	Number of Voters
65120015	PROTEAVILLE COMMUNITY HALL	2826
65330029	SCHILDERSPAN	71
65330030	GESENSKRAAL	219
65330074	VOLSTRUISPOORT	73
65330131	SODIUM	6
65330142	HOUTWATER SCHUUR	22
65330153	NIEUWEJAARFONTEIN	74

**Important: This Schedule contains the total number of registered voters on the municipality's segment of the national common voters' roll on 12 February 2009 as provided for in Government Notice No. 750 published in Government Gazette No. 32407 of 15 July 2009. The voting district numbers, the voting district boundaries, voting stations, and the number of voters may change after the registration of voters for the 2011 local elections.**

FORM MDB5

WARD DELIMITATION

OBJECTION IN TERMS OF ITEM 5(2) OF SCHEDULE 1 TO THE  
 LOCAL GOVERNMENT: MUNICIPAL STRUCTURES ACT, 1998

Name of municipality:.....Code:.....

Name of aggrieved person/institution:.....

Contact person in case of an institution:.....

Address:.....

Tel. number:.....Cell number:.....

Email address:.....

I hereby object to the delimitation of the boundaries of the following wards:

WARD NUMBER	REASON/MOTIVATION

I request the Municipal Demarcation Board to consider the following alternative proposals:

Ward number	The ward should comprise of the following voting districts (Provide voting district number and the number of voters in brackets e.g. VD1123456(1500)+VD345678(2500)=4000)	Motivation

I confirm that:

- each cluster of voting districts form a contiguous ward;
- the number of voters in each ward fall within the minimum and maximum of voters allowed per ward;
- the proposed ward boundaries comply, in general, with the criteria.

\_\_\_\_\_  
 SIGNATURE

\_\_\_\_\_  
 NAME AND SURNAME

\_\_\_\_\_  
 DATE

**KENNISGEWING 60 VAN 2010**  
**MUNISIPALE AFBAKENINGSRAAD**  
**AFBAKENING VAN MUNISIPALE WYKE INGEVOLGE DIE WET OP**  
**PLAASLIKE REGERING: MUNISIPALE STRUKTURE, 1998**

**Munisipaliteit : Emthanjeni Plaaslike Munisipaliteit (NC073)**

Ingevolge Item 5(1) van Bylae 1 van die Wet op Plaaslike Regering: Munisipale Strukture, 1998 (Wet No. 117 van 1998) ("die Wet") publiseer die Munisipale Afbakeningsraad hiermee sy afbakening van wyke vir die bogenaaamde munisipaliteit. Besonderhede van die afbakening is vervat in die Bylae.

Ingevolge Item 5(2) van Bylae 1 van die Wet, kan enige persoon wat gegrief is deur 'n afbakening binne 14 dae na publikasie van hierdie kennisgewing skriftelike besware voorlê aan:

Die Munisipale Afbakeningsraad  
Privaatsak X28

**Hatfield**

0028

Faks: 012-3422480

E-pos: robert@demarcation.org.za

Die aangehegte vorm MDB5 moet asseblief gebruik word om beswaar aan te teken. Die vorm is ook beskikbaar op [www.demarcation.org.za](http://www.demarcation.org.za)

**LANDIWE MAHLANGU**

**VOORSITTER: MUNISIPALE AFBAKENINGSRAAD**

**BYLAE**

Ingevolge Artikel 18(3) van die Wet op Plaaslike Regering: Munisipale Strukture, 1998 (Wet 117 van 1998) het die LUR vir plaaslike regering bepaal dat die munisipale raad bestaan uit 14 raadslede.

Na oorlegpleging met die Onafhanklike Verkiesingskommissie het die Munisipale Afbakeningsraad die munisipaliteit in 7 wyke afgebaken ingevolge Bylae 1 van die Wet.

Die getal geregistreerde kiesers in elke wyk, wyk nie meer as vyftien persent van die norm af nie. Die norm is bepaal deur die getal geregistreerde kiesers op die munisipale segment van die nasionale gemeenskaplike kieserslys, naamlik 22108 kiesers op 12 Februarie 2009, deur die getal wyke in die munisipaliteit te deel.

'n Oorsigkaart van die munisipale grens met die grense van die wyke binne die munisipale grens, en 'n kaart van elke wyk, is aangeheg. Ingeval van 'n verskil tussen 'n kaart en hierdie bylae, sal die kaart geld.

Die wyknommers, die stembedistrikte en stemlokale in elke wyk, en die getal kiesers is as volg:

**WYK 1 het 3632 kiesers**

Stemdistrik	Stemlokaal	Getal kiesers
65140040 (Gedeelte)	CIVIC CENTRE DE AAR EAST	1757
65340042	KAREEVILLE SCHOOL	1875

**WYK 2 het 2734 kiesers**

Stemdistrik	Stemlokaal	Getal kiesers
65140040 (Gedeelte)	CIVIC CENTRE DE AAR EAST	255
65140051 (Gedeelte)	VERITAS SECONDARY SCHOOL	1000
65140084	CIURCII ASSEMBLY OF GOD	1479

**WYK 3 het 3378 kiesers**

Stemdistrik	Stemlokaal	Getal kiesers
65140039 (Gedeelte)	MONWABISI HIGH SCHOOL	1000
65140073	NONZWAKAZI COMMUNITY HALL	2378

**WYK 4 het 2931 kiesers**

Stemdistrik	Stemlokaal	Getal kiesers
65140039 (Gedeelte)	MONWABISI HIGH SCHOOL	470
65140051 (Gedeelte)	VERITAS SECONDARY SCHOOL	1378
65140118	DE AAR MULTIPURPOSE CENTRE	1083

**WYK 5 het 3421 kiesers**

Stemdistrik	Stemlokaal	Getal kiesers
65140017	DE AAR TOWN HALL	2797
65140107	DE AAR CORRECTIONAL CENTRE	624

**WYK 6 het 2721 kiesers**

Stemdistrik	Stemlokaal	Getal kiesers
65150018	KWEZI COMMUNITY HALL	2156
65290035	KRIEGERSPOORT FARM	202
65290114	DIEPRIVIER	119
65290125	KAROO GARIEP MELIEFONTEIN	100
65340086	DAMFONTEIN	37
65340097	SIPRESHOF	91
65340110	KWAGGAFONTEIN FARM	16

**WYK 7 het 3291 kiesers**

Stemdistrik	Stemlokaal	Getal kiesers
65320015	PROTEAVILLE COMMUNITY HALL	2826
65330029	SCHILDERSPAN	71
65330030	GESENSKRAAL	219
65330074	VOLSTRUISPOORT	73
65330131	SODIUM	6
65330142	HOUTWATER SCHUUR	22
65330153	NIEUWEJAARSFONTEIN	74



**Belangrik:** Hierdie Bylae bevat die totale getal geregistreeerde kiesers op die munisipaliteit se segment van die nasionale gemeenskaplike kieserslys op 12 Februarie 2009, waarvoor voorsiening gemaak is in Goewermentskennisgewing No. 750 gepubliseer in Staatskoerant No. 32407 van 15 Julie 2009. Die stemdistriknommers, die grense van die stemdistrikte, die stemlokale, en die getal kiesers mag verander na die registrasie van kiesers vir die 2011 plaaslike verkiesings.

## VORM MDB5

## WYKSAFBAKENING

BESWAAR INGEVOLGE ITEM 5(2) VAN BYLAE 1  
VAN DIE WET OP PLAASLIKE REGERING: MUNISIPALE STRUKTURE, 1998

Naam van Munisipaliteit:.....Code:.....

Naam van beswaarde persoon/instelling:.....

Kontak persoon in geval van 'n instelling:.....

Adres:.....

Tel. nommer:..... Selfoonnommer:.....

E-pos adres:.....

Hiermee teken ek beswaar aan teen die afbakening van die grense van die volgende wyke:

WYK NOMMER	REDE/MOTIVERING

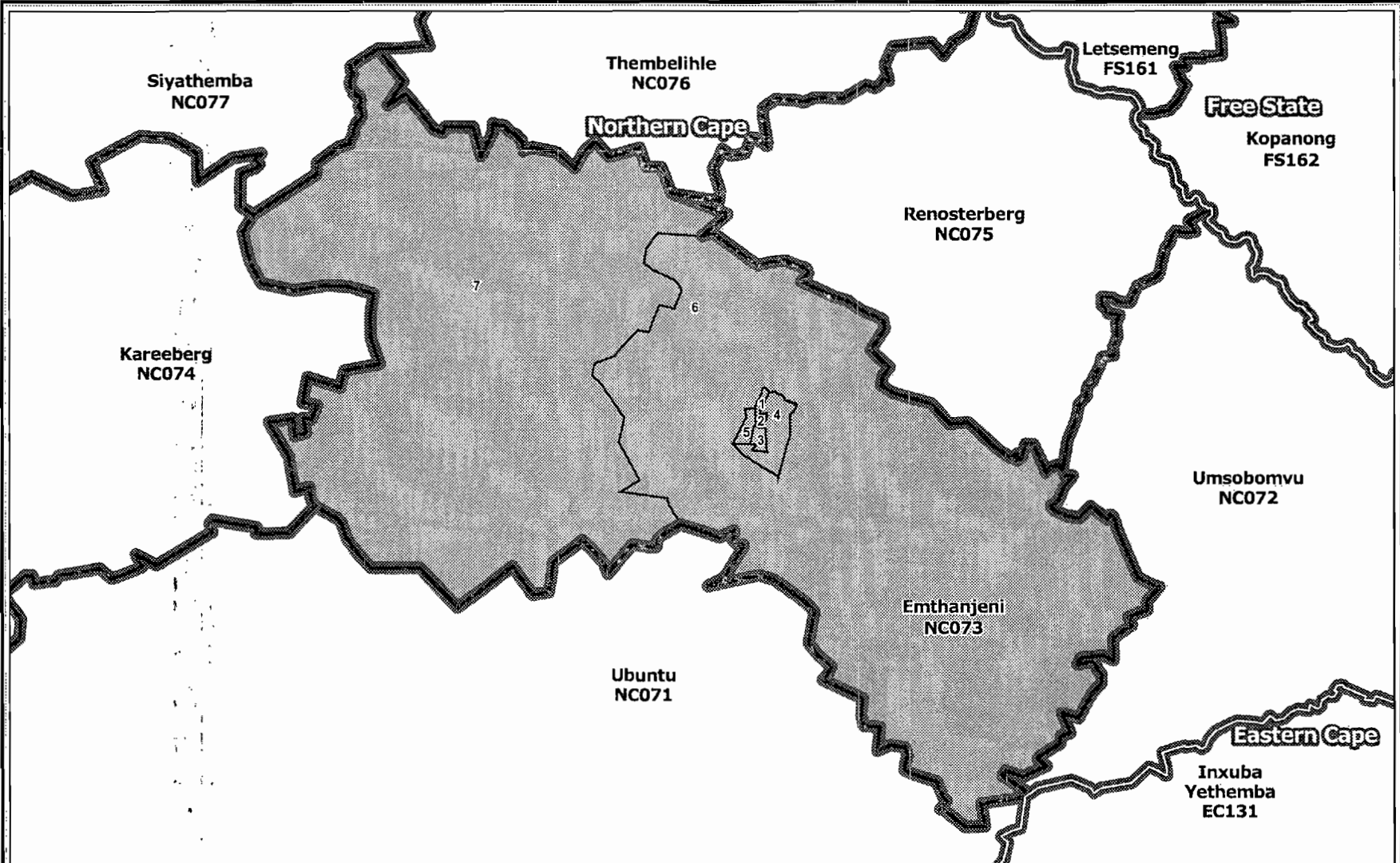
Ek versoek die Munisipale Afbakeningsraad om die volgende alternatiewe voorstelle te oorweeg:

Wyk nommer	Die wyk moet bestaan uit die volgende stemdistrikte: (Voorsien die stemdistriknommer en die getal geregistreerde kiesers as volg $VD1123456(1500)+VD345678(2500)=4000$ )	Motivering

Ek bevestig dat:

- die saamgevoegde stemdistrikte vorm 'n aaneenlopende wyk;
- die getal kiesers in elke wyk is binne die minimum en maksimum getal wat per wyk toegelaat word;
- die voorgestelde wyke voldoen in die algemeen aan die kriteria.

\_\_\_\_\_  
HANDTEKENING\_\_\_\_\_  
NAAM EN VAN\_\_\_\_\_  
DATUM



**Legend**

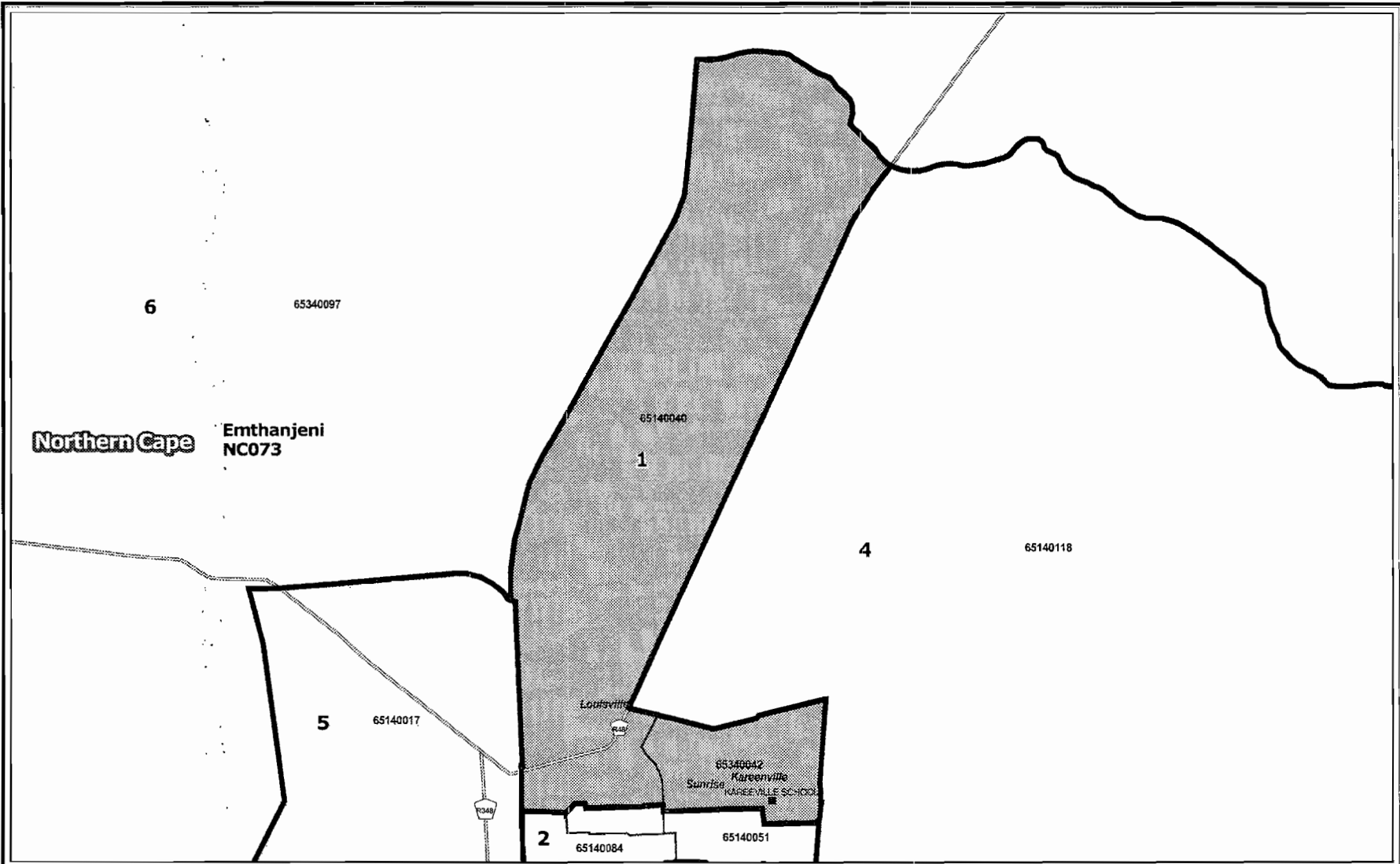
	Provincial Boundary
	Municipal Boundary
	Ward Boundary

**Emthanjeni(NC073)**  
 Publication of the delimitation of Wards  
 within the Emthanjeni Local Municipality (NC073)  
 in terms of Item 5 of Schedule 1 to the  
 Local Government: Municipal Structures Act, 1998  
 (Act No.117 of 1998)

NOT TO SCALE
DATE June 2010
MAP NUMBER NC073

Additional information relating to this map  
 can be obtained by contacting the  
 Municipal Demarcation Board at:  
 Tel: (012) 342 2481 Fax: (012) 342 2480  
 email: [info@demarcation.org.za](mailto:info@demarcation.org.za)  
 Website: [www.demarcation.org.za](http://www.demarcation.org.za)  
 Address: Private Bag X28, Hatfield 0028





**Legend**

Provincial Boundary	Dam
Local Municipality	Main Road
Ward	Voting Station

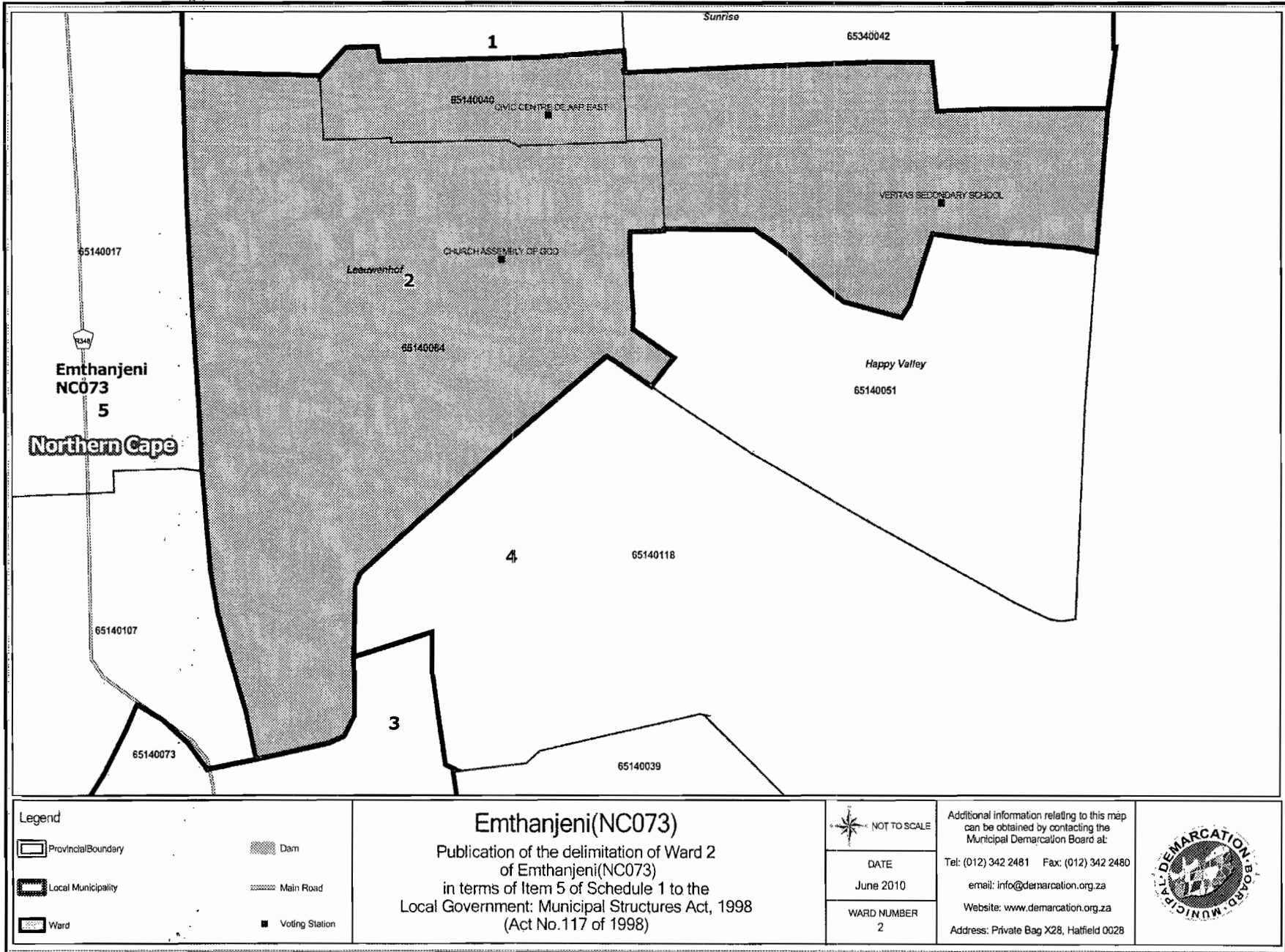
**Emthanjeni(NC073)**  
 Publication of the delimitation of Ward 1  
 of Emthanjeni(NC073)  
 in terms of Item 5 of Schedule 1 to the  
 Local Government: Municipal Structures Act, 1998  
 (Act No.117 of 1998)

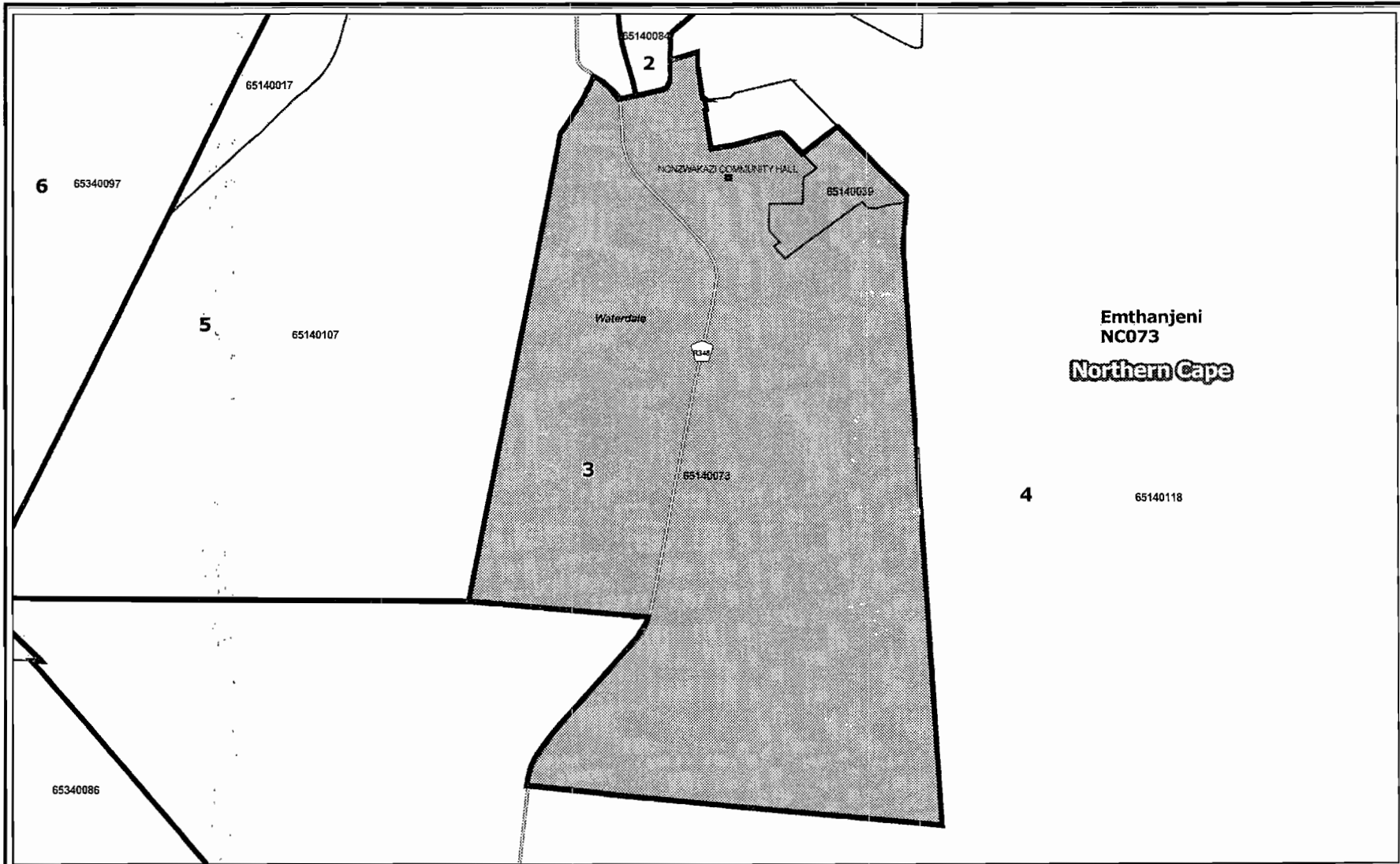
NOT TO SCALE
DATE June 2010
WARD NUMBER 1

Additional information relating to this map  
 can be obtained by contacting the  
 Municipal Demarcation Board at:

Tel: (012) 342 2481 Fax: (012) 342 2480  
 email: [info@demarcation.org.za](mailto:info@demarcation.org.za)  
 Website: [www.demarcation.org.za](http://www.demarcation.org.za)  
 Address: Private Bag X28, Hatfield 0028












**Emthanjeni  
 NC073  
 Northern Cape**

**Legend**

-  Provincial Boundary
-  Local Municipality
-  Ward
-  Dam
-  Main Road
-  Voting Station

**Emthanjeni(NC073)**  
 Publication of the delimitation of Ward 3  
 of Emthanjeni(NC073)  
 in terms of Item 5 of Schedule 1 to the  
 Local Government: Municipal Structures Act, 1998  
 (Act No.117 of 1998)

 NOT TO SCALE

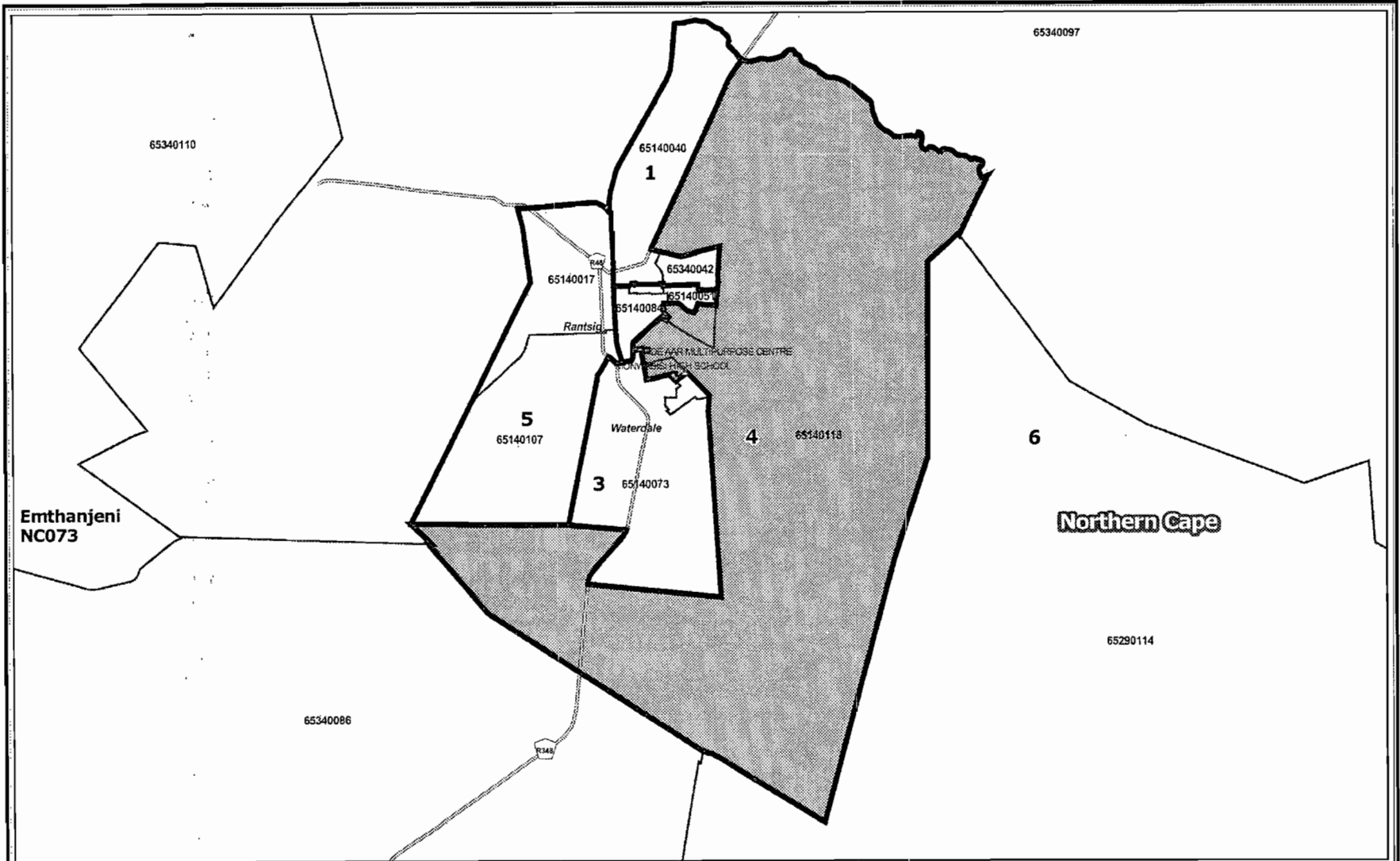
DATE  
 June 2010

WARD NUMBER  
 3

Additional information relating to this map  
 can be obtained by contacting the  
 Municipal Demarcation Board at:

Tel: (012) 342 2481 Fax: (012) 342 2480  
 email: [info@demarcation.org.za](mailto:info@demarcation.org.za)  
 Website: [www.demarcation.org.za](http://www.demarcation.org.za)  
 Address: Private Bag X28, Hatfield 0028





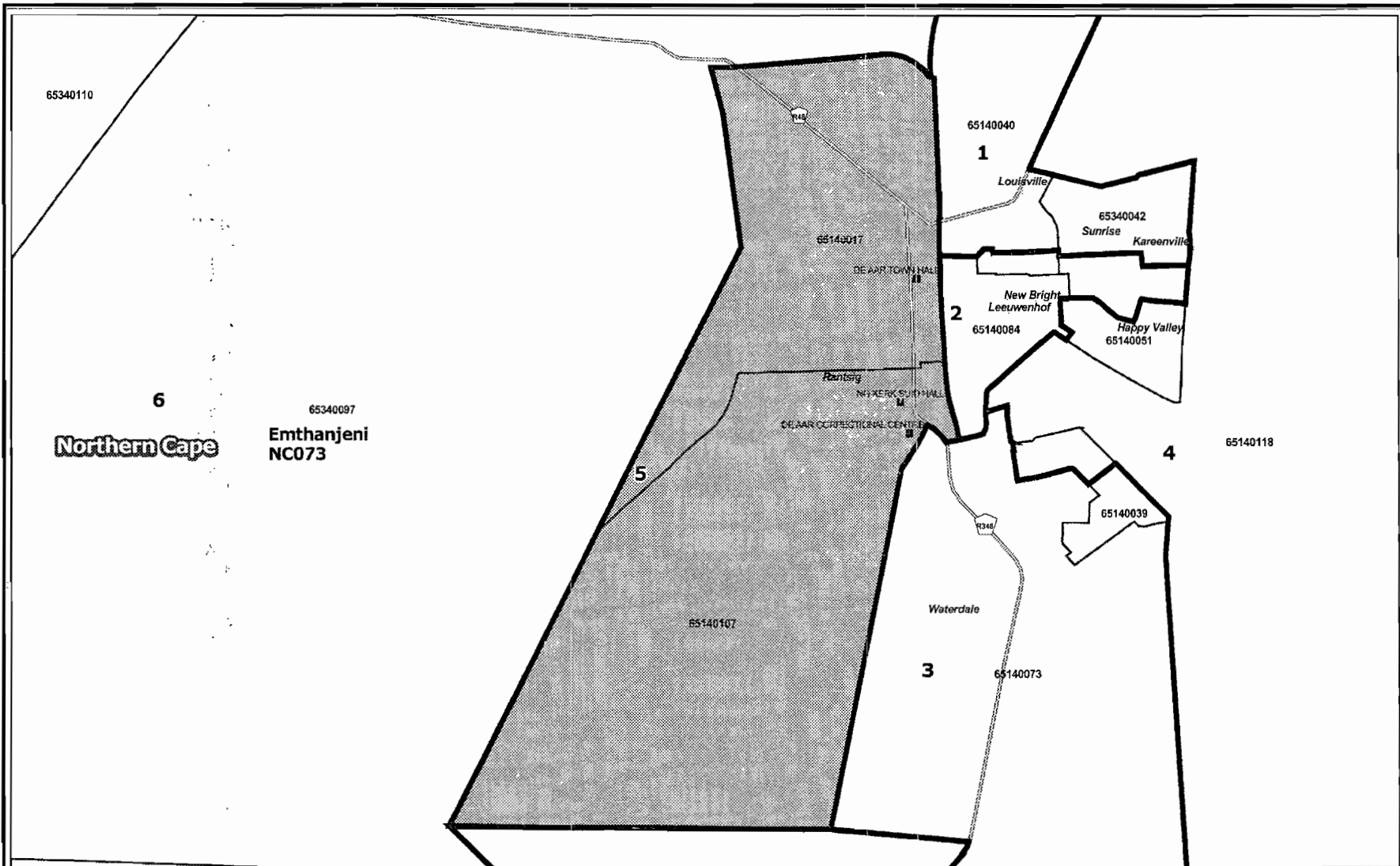
Legend	
	Provincial Boundary
	Local Municipality
	Ward
	Dam
	Main Road
	Voting Station

**Emthanjeni(NC073)**  
 Publication of the delimitation of Ward 4  
 of Emthanjeni(NC073)  
 in terms of Item 5 of Schedule 1 to the  
 Local Government: Municipal Structures Act, 1998  
 (Act No.117 of 1998)

 NOT TO SCALE
DATE June 2010
WARD NUMBER 4

Additional information relating to this map  
 can be obtained by contacting the  
 Municipal Demarcation Board at:  
 Tel: (012) 342 2481 Fax: (012) 342 2480  
 email: [info@demarcation.org.za](mailto:info@demarcation.org.za)  
 Website: [www.demarcation.org.za](http://www.demarcation.org.za)  
 Address: Private Bag X28, Hatfield 0028



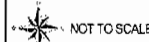


**Legend**

-  Provincial Boundary
-  Local Municipality
-  Ward
-  Dam
-  Main Road
-  Voting Station

**Emthanjeni(NC073)**

Publication of the delimitation of Ward 5  
 of Emthanjeni(NC073)  
 in terms of Item 5 of Schedule 1 to the  
 Local Government: Municipal Structures Act, 1998  
 (Act No.117 of 1998)

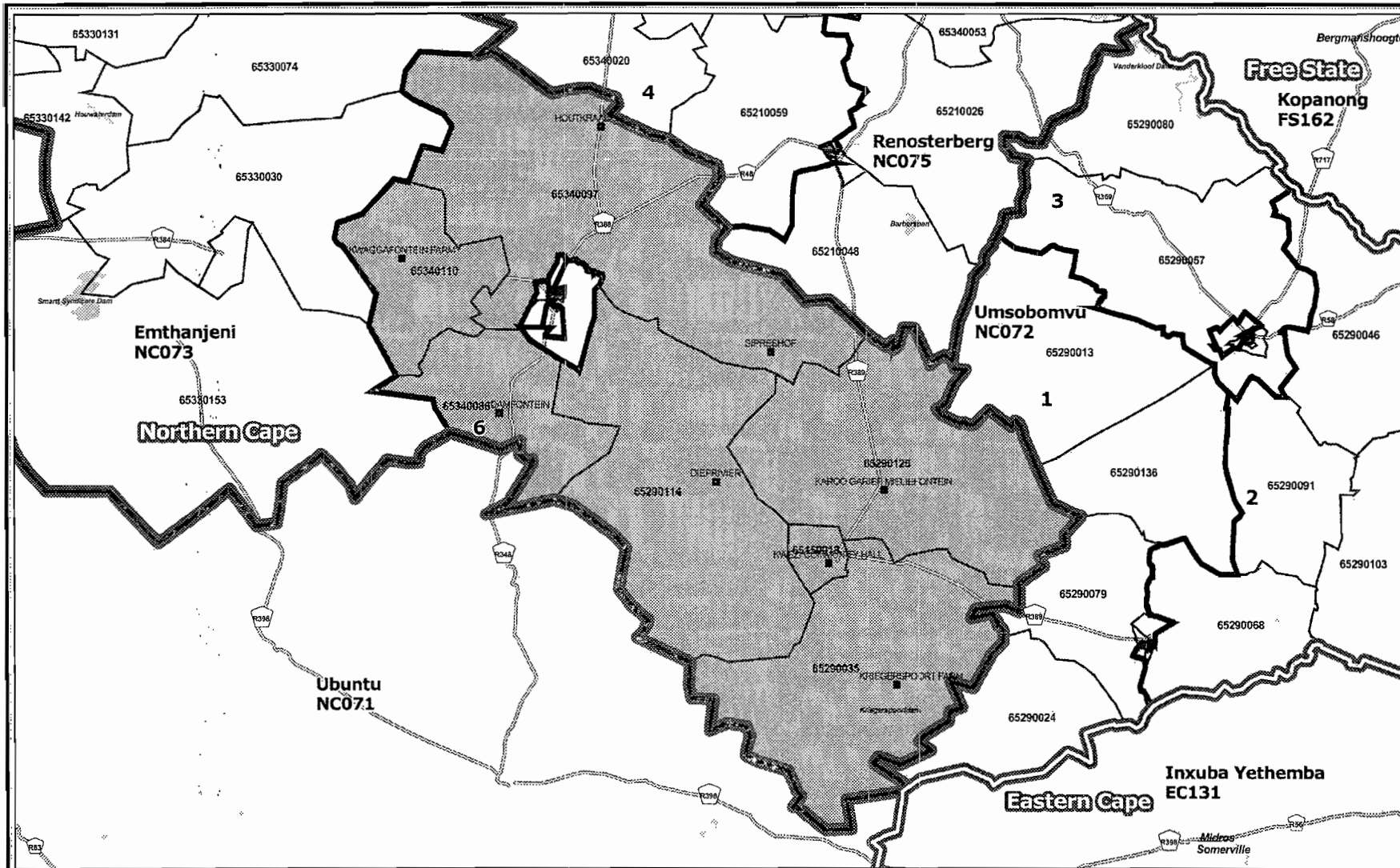


DATE	June 2010
WARD NUMBER	5







Additional information relating to this map  
 can be obtained by contacting the  
 Municipal Demarcation Board at:  
 Tel: (012) 342 2481 Fax: (012) 342 2480  
 email: [info@demarcation.org.za](mailto:info@demarcation.org.za)  
 Website: [www.demarcation.org.za](http://www.demarcation.org.za)  
 Address: Private Bag X28, Hatfield 0028








**Legend**

-  Provincial Boundary
-  Local Municipality
-  Ward
-  Dam
-  Main Road
-  Voting Station

**Emthanjeni(NC073)**  
 Publication of the delimitation of Ward 6  
 of Emthanjeni(NC073)  
 in terms of Item 5 of Schedule 1 to the  
 Local Government: Municipal Structures Act, 1998  
 (Act No.117 of 1998)

 NOT TO SCALE

DATE  
June 2010

WARD NUMBER  
6

Additional information relating to this map  
can be obtained by contacting the  
Municipal Demarcation Board at:

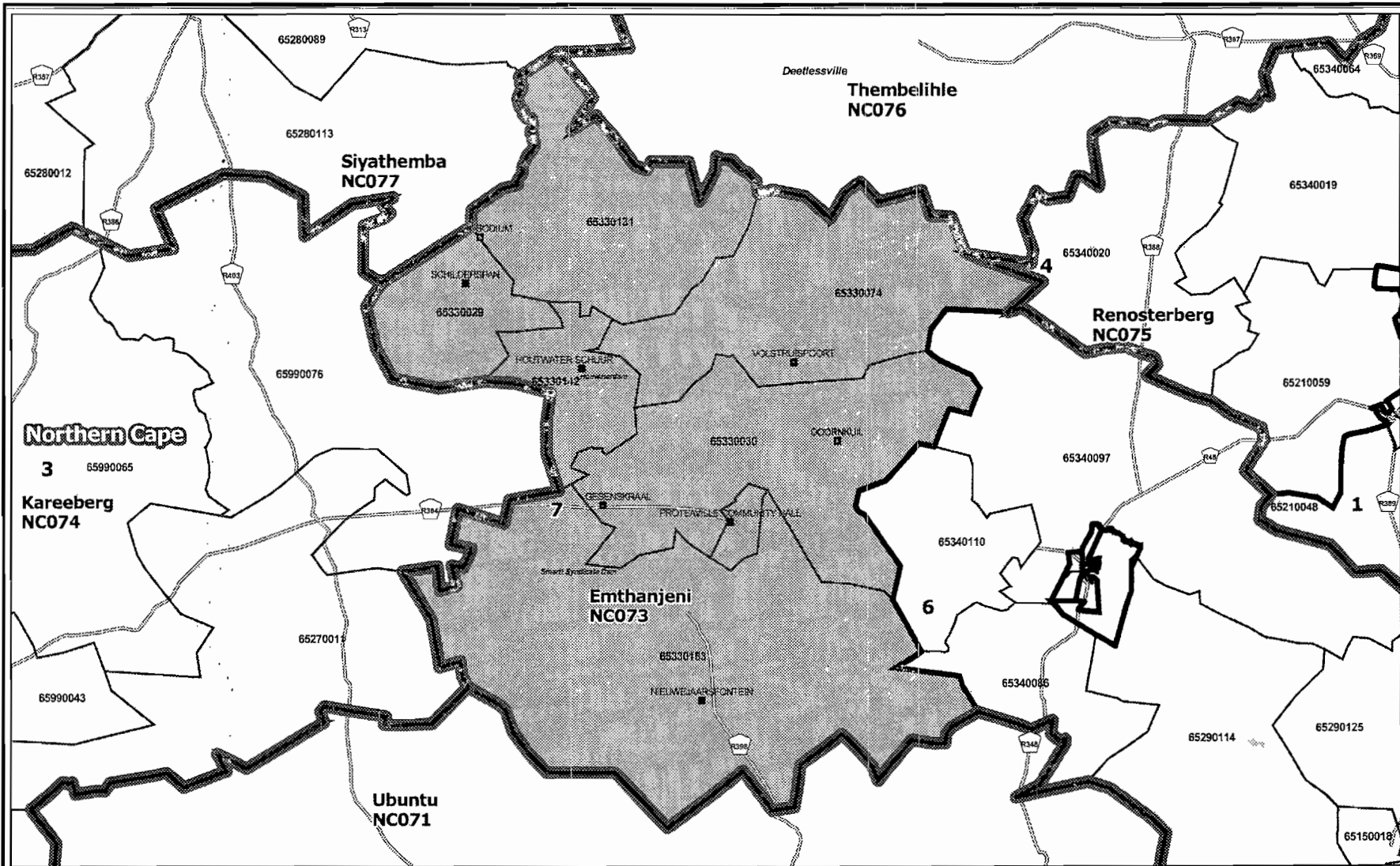
Tel: (012) 342 2481 Fax: (012) 342 2480

email: [info@demarcation.org.za](mailto:info@demarcation.org.za)

Website: [www.demarcation.org.za](http://www.demarcation.org.za)

Address: Private Bag X28, Hatfield 0028





Legend

- Provincial Boundary
- Local Municipality
- Ward
- Dam
- Main Road
- Voting Station

**Emthanjeni(NC073)**

Publication of the delimitation of Ward 7 of Emthanjeni(NC073) in terms of Item 5 of Schedule 1 to the Local Government: Municipal Structures Act, 1998 (Act No.117 of 1998)

NOT TO SCALE

DATE  
June 2010

WARD NUMBER  
7

Additional information relating to this map can be obtained by contacting the Municipal Demarcation Board at:

Tel: (012) 342 2481 Fax: (012) 342 2480  
 email: [info@demarcation.org.za](mailto:info@demarcation.org.za)  
 Website: [www.demarcation.org.za](http://www.demarcation.org.za)  
 Address: Private Bag X28, Hatfield 0028

