


NORTHERN CAPE PROVINCE

PROFENSI YA KAPA-BOKONE

NOORD-KAAP PROVINSIE



IPHONDO LOMNTLA KOLONI

EXTRAORDINARY • BUITENGEWONE

**Provincial Gazette
Kasete ya Profensi**

**iGazethi YePhondo
Provinsiale Koerant**

Vol. 17

**KIMBERLEY, 14 JUNE 2010
JUNIE**

No. 1429

IMPORTANT NOTICE

The Government Printing Works will not be held responsible for faxed documents not received due to errors on the fax machine or faxes received which are unclear or incomplete. Please be advised that an "OK" slip, received from a fax machine, will not be accepted as proof that documents were received by the GPW for printing. If documents are faxed to the GPW it will be the sender's responsibility to phone and confirm that the documents were received in good order.

Furthermore the Government Printing Works will also not be held responsible for cancellations and amendments which have not been done on original documents received from clients.

CONTENTS • INHOUD

| <i>No.</i> | <i>Page No.</i> | <i>Gazette No.</i> |
|---|--|------------------------|
| GENERAL NOTICE • ALGEMENE KENNISGEWING | | |
| 61 | Local Government: Municipal Structures Act (117/1998): Municipal Demarcation Board: Delimitation of municipal wards: Kareeberg Local Municipality (NC074) | 3 1429 |
| 61 | Wet op Plaaslike Regering: Munisipale Strukture (117/1998): Munisipale Afbakeningsraad: Afbakening van munisipale wyke: Kareeberg Plaaslike Munisipaliteit (NC074) | 6 1429 |

GENERAL NOTICE ALGEMENE KENNISGEWING

NOTICE 61 OF 2010

MUNICIPAL DEMARCATION BOARD DELIMITATION OF MUNICIPAL WARDS IN TERMS OF THE LOCAL GOVERNMENT: MUNICIPAL STRUCTURES ACT, 1998

Municipality : Kareeberg Local Municipality (NC074)

In terms of Item 5(1) of Schedule 1 to the Local Government: Municipal Structures Act, 1998 (Act No.117 of 1998) ("the Act") the Municipal Demarcation Board hereby publishes its delimitation of wards for the above-mentioned municipality. Particulars of the delimitation are listed in the Schedule.

In terms of Item 5(2) of Schedule 1 to the Act, any person aggrieved by a delimitation may, within 14 days of publication of this notice, submit objections in writing to:

The Municipal Demarcation Board
Private Bag X28

Hatfield
0028

Fax: 012-3422480

E-mail: robert@demarcation.org.za

The attached form MDB5 must please be used to object. The form is also available on www.demarcation.org.za

LANDIWE MAHLANGU
CHAIRPERSON: MDB

SCHEDULE

In terms of Section 18(3) of the Local Government: Municipal Structures Act, 1998 (Act 117 of 1998) the MEC responsible for local government has determined that the municipal council consists of 7 councillors.

After having consulted the Independent Electoral Commission, The Municipal Demarcation Board has delimited the municipality into 4 wards in terms of Schedule 1 to the Act.

The number of registered voters in each ward does not vary by more than fifteen percent from the norm. The norm was determined by dividing the total number of voters on the municipal segment of the national common voters roll, namely 6787 voters on 12 February 2009, by the number of wards in the municipality.

An overview map of the boundary of the municipality, with the boundaries of the wards within the municipal boundary, and a map of each ward are attached. In case of a discrepancy between a map and this schedule, the map will prevail.

The ward numbers, the voting districts and voting stations in each ward, and the number of voters are as follows:

WARD 1 comprises of a total of 1648 registered voters

| Voting District | Voting Station | Number of Voters |
|--------------------|-------------------------------------|------------------|
| 65910012 | DEPARTEMENT JUSTISIE/OPENBARE WERKE | 1522 |
| 65910023 (Portion) | KAREEBERG BIBLIOTEEKSAAL | 126 |

WARD 2 comprises of a total of 1648 registered voters

| Voting District | Voting Station | Number of Voters |
|--------------------|--------------------------|------------------|
| 65910023 (Portion) | KAREEBERG BIBLIOTEEKSAAL | 1648 |

WARD 3 comprises of a total of 1803 registered voters

| Voting District | Voting Station | Number of Voters |
|--------------------|--------------------------|------------------|
| 65270011 | VOSBURG GEMEENSKAPSAAL | 811 |
| 65910023 (Portion) | KAREEBERG BIBLIOTEEKSAAL | 320 |
| 65910034 | BONTEHEUWEL (TENT) | 177 |
| 65990021 (Portion) | NEWLANDS | 183 |
| 65990043 | KAREEBOS FARM | 92 |
| 65990054 | VRYLEEGTE | 65 |
| 65990065 | DOORNPAN | 85 |
| 65990076 | MODDERFONTEIN | 70 |

WARD 4 comprises of a total of 1688 registered voters

| Voting District | Voting Station | Number of Voters |
|--------------------|----------------------------|------------------|
| 65960017 | VANWYKSVLEI GEMEENSKAPSAAL | 1244 |
| 65990010 | MOFFIESDAM | 165 |
| 65990021 (Portion) | NEWLANDS | 200 |
| 65990032 | SCHIETKOLK | 79 |

Important: This Schedule contains the total number of registered voters on the municipality's segment of the national common voters' roll on 12 February 2009 as provided for in Government Notice No. 750 published in Government Gazette No. 32407 of 15 July 2009. The voting district numbers, the voting district boundaries, voting stations, and the number of voters may change after the registration of voters for the 2011 local elections.

FORM MDB5

WARD DELIMITATION

OBJECTION IN TERMS OF ITEM 5(2) OF SCHEDULE 1 TO THE
 LOCAL GOVERNMENT: MUNICIPAL STRUCTURES ACT, 1998

Name of municipality:.....Code:.....

Name of aggrieved person/institution:.....

Contact person in case of an institution:.....

Address:.....

Tel. number:.....Cell number:.....

Email address:.....

I hereby object to the delimitation of the boundaries of the following wards:

| WARD NUMBER | REASON/MOTIVATION |
|-------------|-------------------|
| | |
| | |
| | |

I request the Municipal Demarcation Board to consider the following alternative proposals:

| Ward number | The ward should comprise of the following voting districts (Provide voting district number and the number of voters in brackets e.g. VD1123456(1500)+VD345678(2500)=4000) | Motivation |
|-------------|---|------------|
| | | |
| | | |
| | | |
| | | |
| | | |

I confirm that:

- each cluster of voting districts form a contiguous ward;
- the number of voters in each ward fall within the minimum and maximum of voters allowed per ward;
- the proposed ward boundaries comply, in general, with the criteria.

SIGNATURE

NAME AND SURNAME

DATE

KENNISGEWING 61 VAN 2010**MUNISIPALE AFBAKENINGSRAAD
AFBAKENING VAN MUNISIPALE WYKE INGEVOLGE DIE WET OP
PLAASLIKE REGERING: MUNISIPALE STRUKTURE, 1998****Munisipaliteit : Kareeberg Plaaslike Munisipaliteit (NC074)**

Ingevolge Item 5(1) van Bylae 1 van die Wet op Plaaslike Regering: Munisipale Strukture, 1998 (Wet No. 117 van 1998) ("die Wet") publiseer die Munisipale Afbakeningsraad hiermee sy afbakening van wyke vir die bogenaaamde munisipaliteit. Besonderhede van die afbakening is vervat in die Bylae.

Ingevolge Item 5(2) van Bylae 1 van die Wet, kan enige persoon wat gegrief is deur 'n afbakening binne 14 dae na publikasie van hierdie kennisgewing skriftelike besware voorlê aan:

Die Munisipale Afbakeningsraad
Privaatsak X28

Hatfield

0028

Faks: 012-3422480

E-pos: robert@demarcation.org.za

Die aangehegte vorm MDB5 moet asseblief gebruik word om beswaar aan te teken. Die vorm is ook beskikbaar op www.demarcation.org.za

LANDIWE MAHLANGU

VOORSITTER: MUNISIPALE AFBAKENINGSRAAD

BYLAE

Ingevolge Artikel 18(3) van die Wet op Plaaslike Regering: Munisipale Strukture, 1998 (Wet 117 van 1998) het die LUR vir plaaslike regering bepaal dat die munisipale raad bestaan uit 7 raadslede.

Na oorlegpleging met die Onafhanklike Verkiesingskommissie het die Munisipale Afbakeningsraad die munisipaliteit in 4 wyke afgebaken ingevolge Bylae 1 van die Wet.

Die getal geregistreerde kiesers in elke wyk, wyk nie meer as vyftien persent van die norm af nie. Die norm is bepaal deur die getal geregistreerde kiesers op die munisipale segment van die nasionale gemeenskaplike kieserslys, naamlik 6787 kiesers op 12 Februarie 2009, deur die getal wyke in die munisipaliteit te deel.

'n Oorsigkaart van die munisipale grens met die grense van die wyke binne die munisipale grens, en 'n kaart van elke wyk, is aangeheg. Ingeval van 'n verskil tussen 'n kaart en hierdie bylae, sal die kaart geld.

Die wyknommers, die stembedistrikte en stemlokale in elke wyk, en die getal kiesers is as volg:

WYK 1 het 1648 kiesers

| Stemdistrik | Stemlokaal | Getal kiesers |
|---------------------|-------------------------------------|---------------|
| 65910012 | DEPARTEMENT JUSTISIE/OPENBARE WERKE | 1522 |
| 65910023 (Gedeelte) | KAREEBERG BIBLIOTEEKSAAL | 126 |

WYK 2 het 1648 kiesers

| Stemdistrik | Stemlokaal | Getal kiesers |
|---------------------|--------------------------|---------------|
| 65910023 (Gedeelte) | KAREEBERG BIBLIOTEEKSAAL | 1648 |

WYK 3 het 1803 kiesers

| Stemdistrik | Stemlokaal | Getal kiesers |
|---------------------|--------------------------|---------------|
| 65270011 | VOSBURG GEMEENSKAPSAAL | 811 |
| 65910023 (Gedeelte) | KAREEBERG BIBLIOTEEKSAAL | 320 |
| 65910034 | BONTEHEUWEL (TENT) | 177 |
| 65990021 (Gedeelte) | NEWLANDS | 183 |
| 65990043 | KAREEBOS FARM | 92 |
| 65990054 | VRYLEEGTE | 65 |
| 65990065 | DOORNPAN | 85 |
| 65990076 | MODDERFONTEIN | 70 |

WYK 4 het 1688 kiesers

| Stemdistrik | Stemlokaal | Getal kiesers |
|---------------------|----------------------------|---------------|
| 65960017 | VANWYKSVLEI GEMEENSKAPSAAL | 1244 |
| 65990010 | MOFFIESDAM | 165 |
| 65990021 (Gedeelte) | NEWLANDS | 200 |
| 65990032 | SCHIETKOLK | 79 |

Belangrik: Hierdie Bylae bevat die totale getal geregistreerde kiesers op die munisipaliteit se segment van die nasionale gemeenskaplike kieserslys op 12 Februarie 2009, waarvoor voorsiening gemaak is in Goewermentskennisgewing No. 750 gepubliseer in Staatskoerant No. 32407 van 15 Julie 2009. Die stemdistriknommers, die grense van die stemdistrikte, die stemlokale, en die getal kiesers mag verander na die registrasie van kiesers vir die 2011 plaaslike verkiesings.

VORM MDB5

WYKSAFBAKENING

BESWAAR INGEVOLGE ITEM 5(2) VAN BYLAE 1
VAN DIE WET OP PLAASLIKE REGERING: MUNISIPALE STRUKTURE, 1998

Naam van Munisipaliteit:.....Code:.....

Naam van beswaarde persoon/instelling:.....

Kontak persoon in geval van 'n instelling:.....

Adres:.....

Tel. nommer:..... Selfoonnommer:.....

E-pos adres:.....

Hiermee teken ek beswaar aan teen die afbakening van die grense van die volgende wyke:

| WYK NOMMER | REDE/MOTIVERING |
|------------|-----------------|
| | |
| | |
| | |

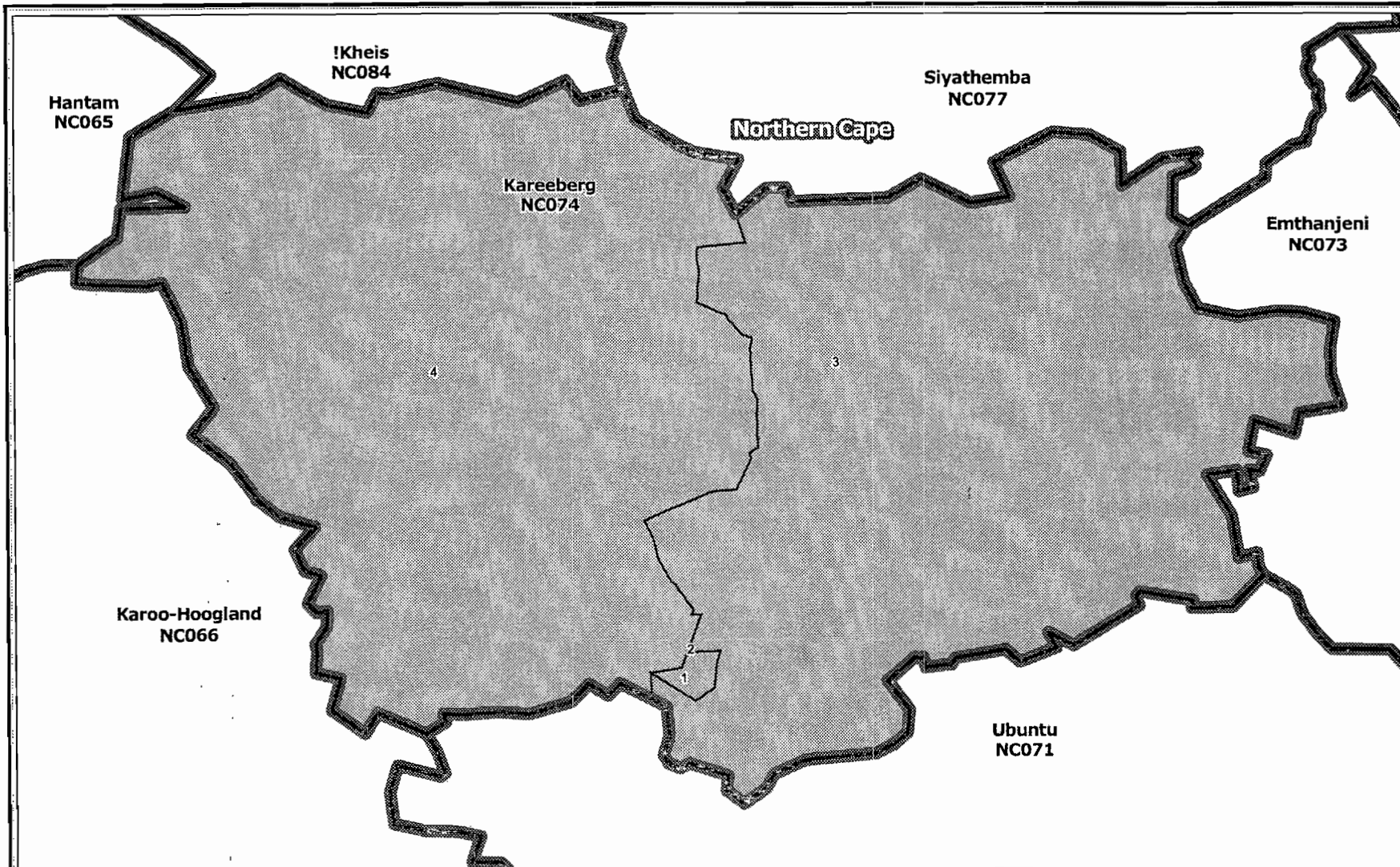
Ek versoek die Munisipale Afbakeningsraad om die volgende alternatiewe voorstelle te oorweeg:

| Wyk nommer | Die wyk moet bestaan uit die volgende stembedistrikte: (Voorsien die stembedistriktnommer en die getal geregistreerde kiesers as volg $VD1123456(1500)+VD345678(2500)=4000$) | Motivering |
|------------|---|------------|
| | | |
| | | |
| | | |
| | | |
| | | |




Ek bevestig dat:

- die saamgevoegde stembedistrikte vorm 'n aaneenlopende wyk;
- die getal kiesers in elkē wyk is binne die minimum en maksimum getal wat per wyk toegelaat word;
- die voorgestelde wyke voldoen in die algemeen aan die kriteria.

HANDTEKENING_____
NAAM EN VAN_____
DATUM




Legend

-  Provincial Boundary
-  Municipal Boundary
-  Ward Boundary

Kareeberg(NC074)

Publication of the delimitation of Wards within the Kareeberg Local Municipality (NC074) in terms of Item 5 of Schedule 1 to the Local Government: Municipal Structures Act, 1998 (Act No.117 of 1998)



DATE
June 2010

MAP NUMBER
NC074

Additional information relating to this map can be obtained by contacting the Municipal Demarcation Board at:

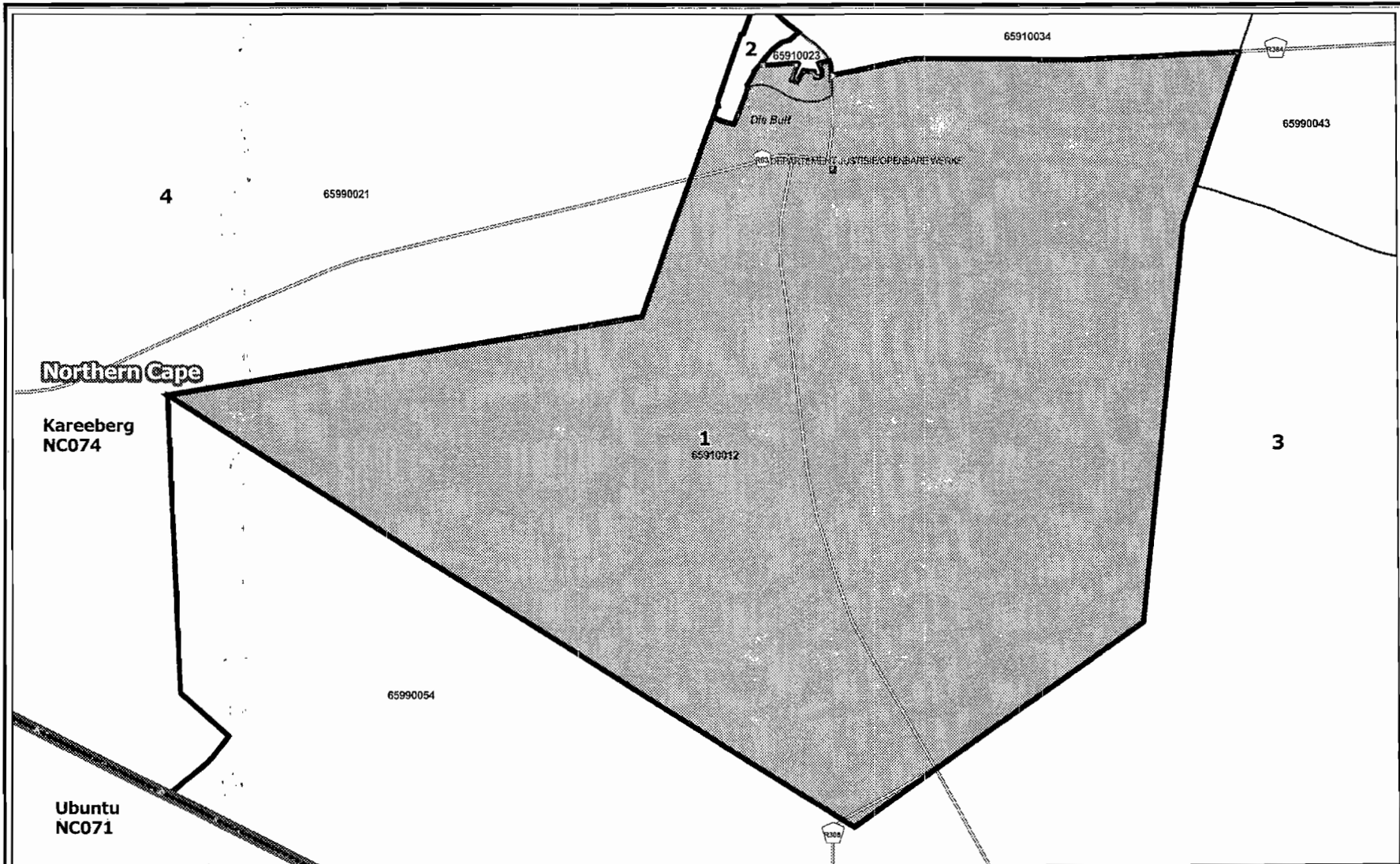
Tel: (012) 342 2481 Fax: (012) 342 2480

email: info@demarcation.org.za

Website: www.demarcation.org.za

Address: Private Bag X28, Halfeld 0028





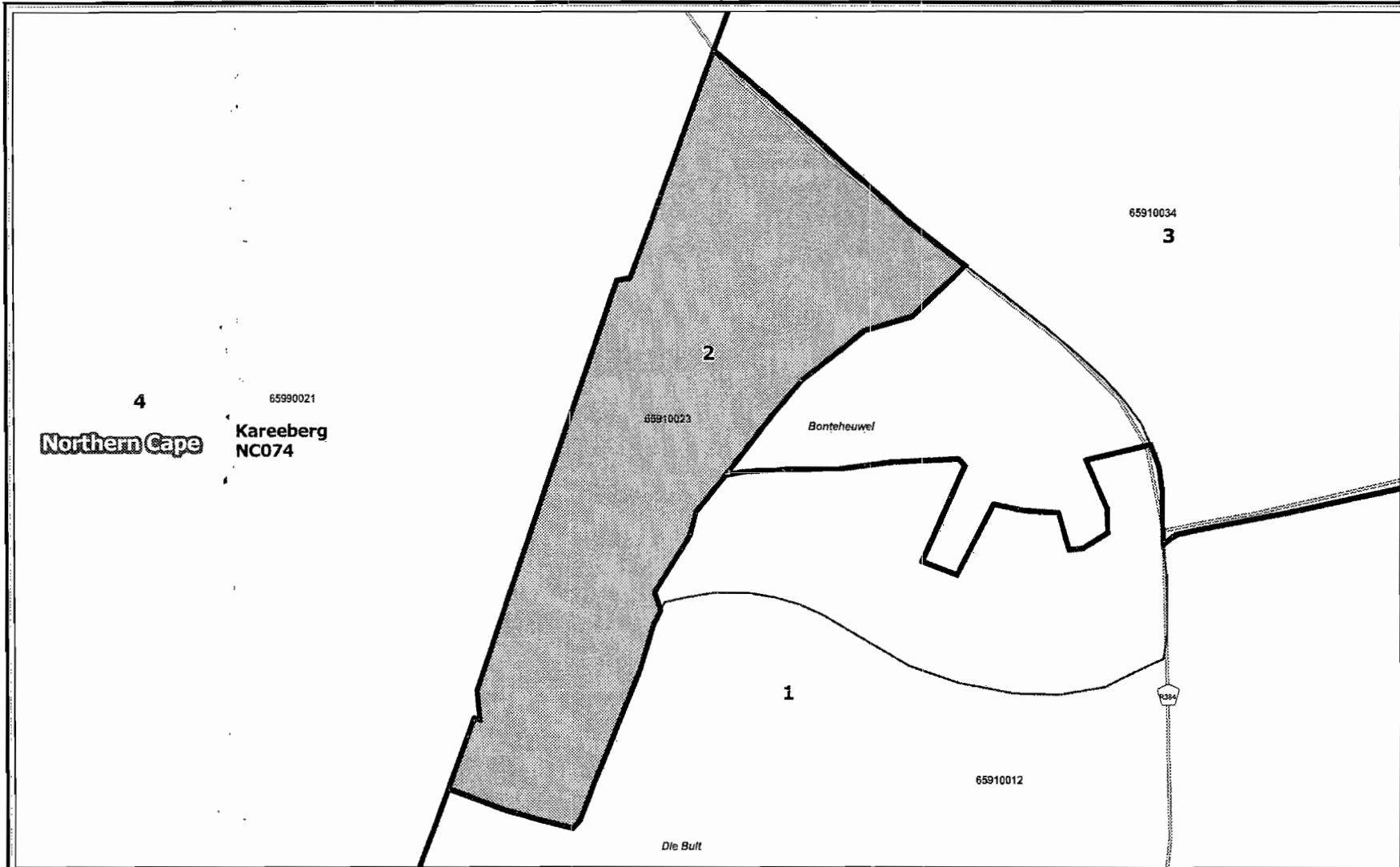
| Legend | |
|--------|---------------------|
| | Provincial Boundary |
| | Local Municipality |
| | Ward |
| | Dam |
| | Main Road |
| | Voting Station |

Kareeberg (NC074)
 Publication of the delimitation of Ward 1
 of Kareeberg (NC074)
 in terms of Item 5 of Schedule 1 to the
 Local Government: Municipal Structures Act, 1998
 (Act No. 117 of 1998)

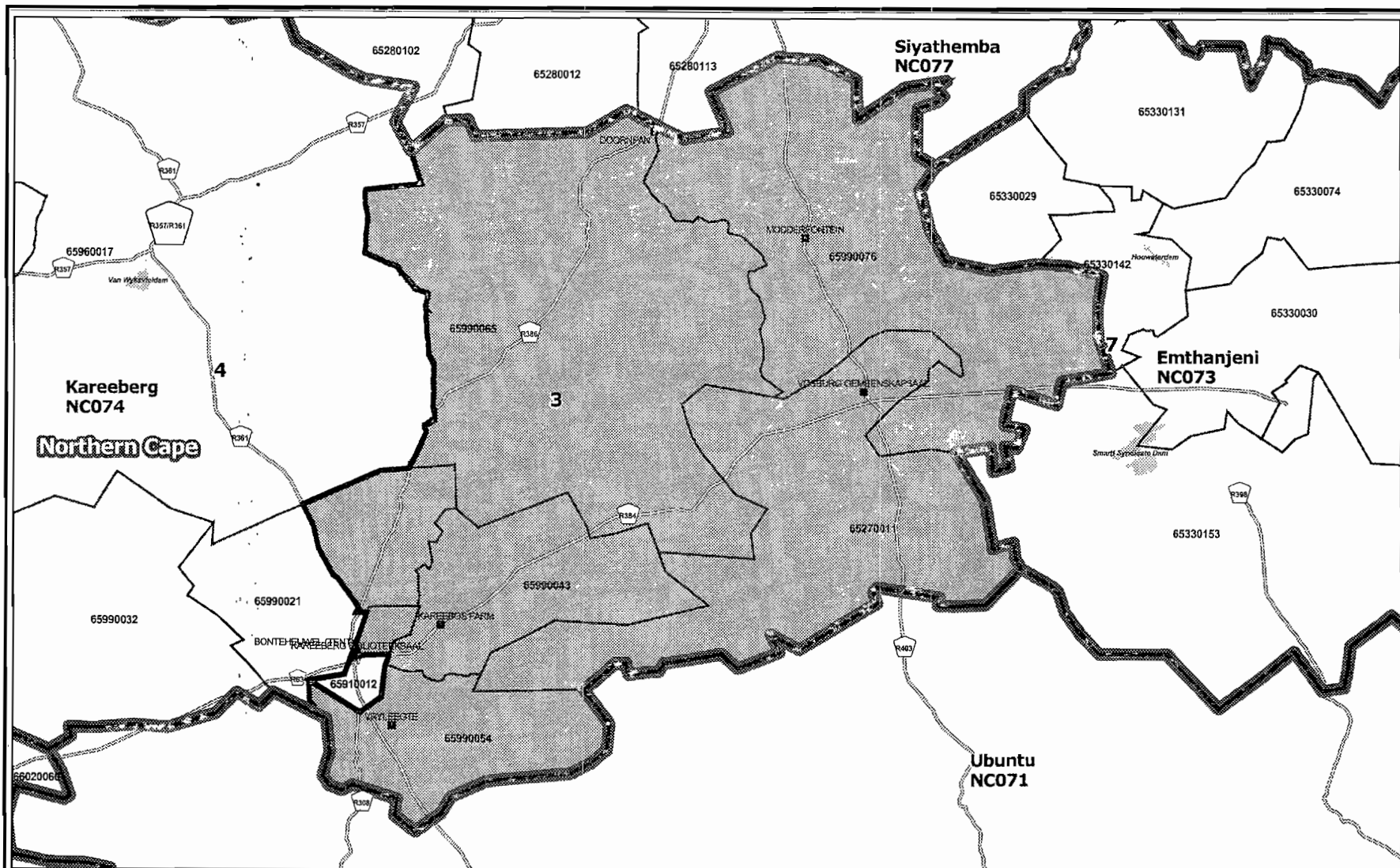
| | |
|-------------|--------------|
| | NOT TO SCALE |
| DATE | June 2010 |
| WARD NUMBER | 1 |

Additional information relating to this map
 can be obtained by contacting the
 Municipal Demarcation Board at:
 Tel: (012) 342 2481 Fax: (012) 342 2480
 email: info@demarcation.org.za
 Website: www.demarcation.org.za
 Address: Private Bag X28, Hatfield 0028





| | | | | |
|--|--|---|---|--|
| Legend Provincial Boundary Local Municipality Ward Dam Main Road Voting Station | Kareeberg(NC074) Publication of the delimitation of Ward 2 of Kareeberg(NC074) in terms of Item 5 of Schedule 1 to the Local Government: Municipal Structures Act, 1998 (Act No.117 of 1998) | NOT TO SCALE DATE June 2010 WARD NUMBER 2 | Additional information relating to this map can be obtained by contacting the Municipal Demarcation Board at: Tel: (012) 342 2481 Fax: (012) 342 2480 email: info@demarcation.org.za Website: www.demarcation.org.za Address: Private Bag X28, Hatfield 0028 | |
|--|--|---|---|--|



Legend

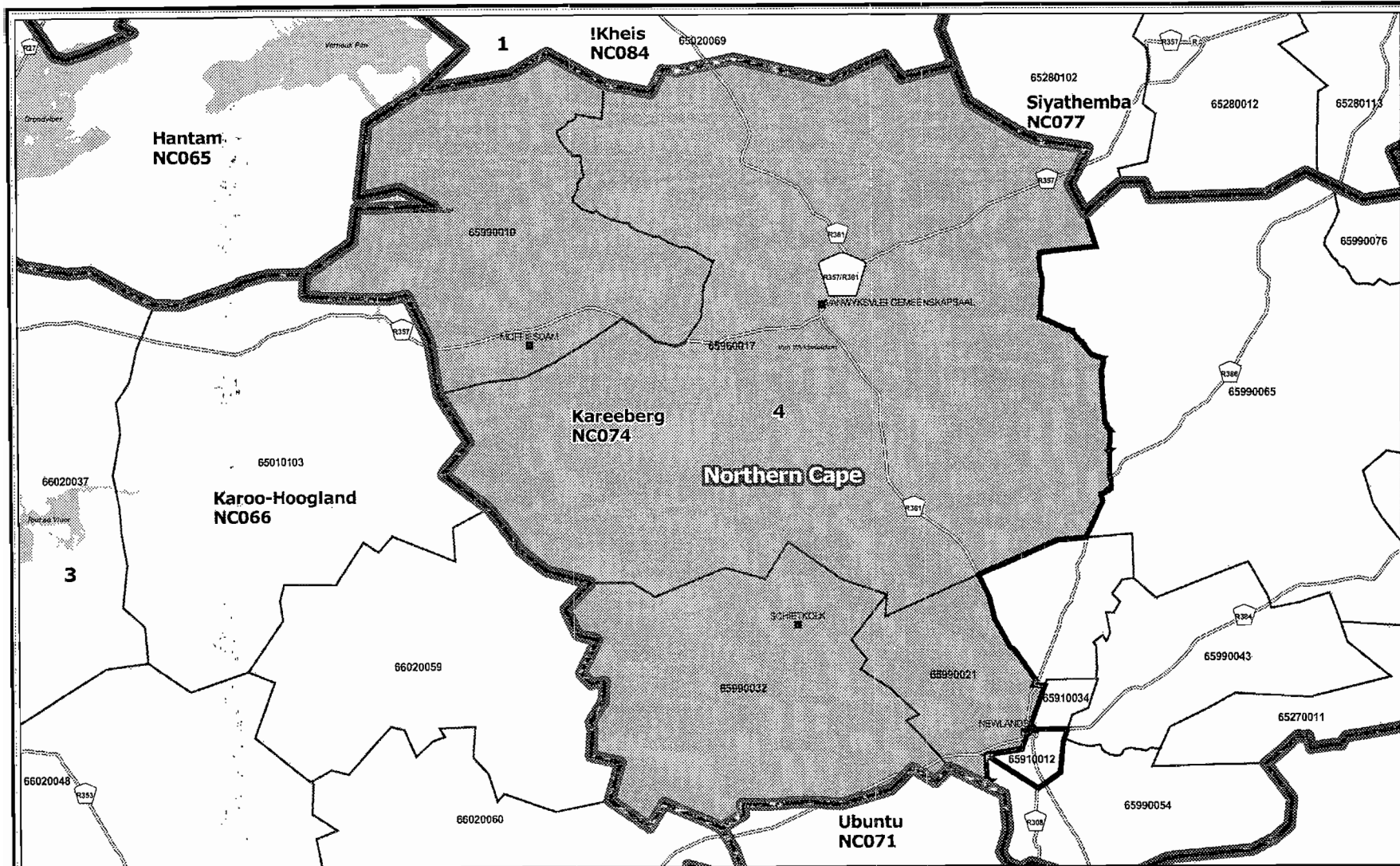
| | | | |
|--|---------------------|--|----------------|
| | Provincial Boundary | | Dam |
| | Local Municipality | | Main Road |
| | Ward | | Voting Station |

Kareeberg (NC074)
 Publication of the delimitation of Ward 3
 of Kareeberg (NC074)
 in terms of Item 5 of Schedule 1 to the
 Local Government: Municipal Structures Act, 1998
 (Act No. 117 of 1998)






| |
|-------------------|
| NOT TO SCALE |
| DATE June 2010 |
| WARD NUMBER 3 |

Additional Information relating to this map
 can be obtained by contacting the
 Municipal Demarcation Board at:
 Tel: (012) 342 2481 Fax: (012) 342 2480
 email: info@demarcation.org.za
 Website: www.demarcation.org.za
 Address: Private Bag X28, Hatfield 0028





Legend

-  Provincial Boundary
-  Local Municipality
-  Ward
-  Dam
-  Main Road
-  Voting Station

Kareeberg (NC074)
 Publication of the delimitation of Ward 4
 of Kareeberg (NC074)
 in terms of Item 5 of Schedule 1 to the
 Local Government: Municipal Structures Act, 1998
 (Act No. 117 of 1998)

NOT TO SCALE

| |
|-------------|
| DATE |
| June 2010 |
| WARD NUMBER |
| 4 |

Additional information relating to this map
 can be obtained by contacting the
 Municipal Demarcation Board at:

Tel: (012) 342 2481 Fax: (012) 342 2480
 email: info@demarcation.org.za
 Website: www.demarcation.org.za
 Address: Private Bag X28, Hatfield 0028

