


NORTHERN CAPE PROVINCE

PROFENSI YA KAPA-BOKONE

NOORD-KAAP PROVINSIE



IPHONDO LOMNTLA KOLONI

EXTRAORDINARY • BUITENGEWONE

**Provincial Gazette
Kasete ya Profensi**

**iGazethi YePhondo
Provinsiale Koerant**

Vol. 17

KIMBERLEY, 14 JUNE 2010
JUNIE

No. 1432

IMPORTANT NOTICE

The Government Printing Works will not be held responsible for faxed documents not received due to errors on the fax machine or faxes received which are unclear or incomplete. Please be advised that an "OK" slip, received from a fax machine, will not be accepted as proof that documents were received by the GPW for printing. If documents are faxed to the GPW it will be the sender's responsibility to phone and confirm that the documents were received in good order.

Furthermore the Government Printing Works will also not be held responsible for cancellations and amendments which have not been done on original documents received from clients.

CONTENTS • INHOUD

<i>No.</i>	<i>Page No.</i>	<i>Gazette No.</i>
GENERAL NOTICE • ALGEMENE KENNISGEWING		
64	Local Government: Municipal Structures Act (117/1998): Municipal Demarcation Board: Delimitation of municipal wards: Siyancuma Local Municipality (NC078)	3 1432
64	Wet op Plaaslike Regering: Munisipale Strukture (117/1998): Munisipale Afbakeningsraad: Afbakening van munisipale wyke: Siyancuma Plaaslike Munisipaliteit (NC078)	7 1432

GENERAL NOTICE ALGEMENE KENNISGEWING

NOTICE 64 OF 2010 MUNICIPAL DEMARCATION BOARD DELIMITATION OF MUNICIPAL WARDS IN TERMS OF THE LOCAL GOVERNMENT: MUNICIPAL STRUCTURES ACT, 1998

Municipality : Siyancuma Local Municipality (NC078)

In terms of Item 5(1) of Schedule 1 to the Local Government: Municipal Structures Act, 1998 (Act No.117 of 1998) ("the Act") the Municipal Demarcation Board hereby publishes its delimitation of wards for the above-mentioned municipality. Particulars of the delimitation are listed in the Schedule.

In terms of Item 5(2) of Schedule 1 to the Act, any person aggrieved by a delimitation may, within 14 days of publication of this notice, submit objections in writing to:

The Municipal Demarcation Board
Private Bag X28
Hatfield
0028

Fax: 012-3422480

E-mail: robert@demarcation.org.za

The attached form MDB5 must please be used to object. The form is also available on www.demarcation.org.za

Notice number 72 published in Provincial Gazette Extraordinary No 1780 of 12 April 2010 is hereby withdrawn.

LANDIWE MAHLANGU
CHAIRPERSON: MDB

SCHEDULE

In terms of Section 18(3) of the Local Government: Municipal Structures Act, 1998 (Act 117 of 1998) the MEC responsible for local government has determined that the municipal council consists of 11 councillors.

After having consulted the Independent Electoral Commission, The Municipal Demarcation Board has delimited the municipality into 6 wards in terms of Schedule 1 to the Act.

The number of registered voters in each ward does not vary by more than fifteen percent from the norm. The norm was determined by dividing the total number of voters on the municipal segment of the national common voters roll, namely 18169 voters on 12 February 2009, by the number of wards in the municipality.

An overview map of the boundary of the municipality, with the boundaries of the wards within the municipal boundary, and a map of each ward are attached. In case of a discrepancy between a map and this schedule, the map will prevail.

The ward numbers, the voting districts and voting stations in each ward, and the number of voters are as follows:

WARD 1 comprises of a total of 3081 registered voters

Voting District	Voting Station	Number of Voters
65410017	KARRIKAMMA HOERSKOOL	2264
65500039	NG KERK	223
65500040	TSEBE	183
65500073	ELMADALE	156
65500107	NEK FARM	47
65500118	DUIKERSDAL	56
65530245	MOOSFONTEIN	98
65530289	WITWATER	54

WARD 2 comprises of a total of 3079 registered voters

Voting District	Voting Station	Number of Voters
65530054	PLOOYSBURG SCHOOL	312
65530065	SALT LAKE SCHOOL	349
65530076	WITPUT HOTEL (THE GRANGE)	217
65530087	RIVERMEAD PRIMARY SCHOOL	310
65530098	DE BADS	565
65530212	OLD MILITARY BASE SCHMIDSDRIFT	766
65530223	COMMUNITY HALL SCHMIDSDRIFT	429
65530290	RIETRIVIER NAVORSINGSTASIE	131

WARD 3 comprises of a total of 2907 registered voters

Voting District	Voting Station	Number of Voters
65400027 (Portion)	BONGANI GEMEENSKAPSAAL	2907

WARD 4 comprises of a total of 3234 registered voters

Voting District	Voting Station	Number of Voters
65530021	CHURCH OF CHRIST MISSION	3234

WARD 5 comprises of a total of 2979 registered voters

Voting District	Voting Station	Number of Voters
65400016	BREIPAAL GEMEENSKAPSAAL	1899
65530032	VAALLUS ESTATE (KOM NADER)	358
65530043	DOUGLAS VAKANSIEOORD (AVOCA)	262
65530267	DOUGLAS HIGH SCHOOL	460

WARD 6 comprises of a total of 2889 registered voters

Voting District	Voting Station	Number of Voters
65330120	BRAKKIES	9
65400027 (Portion)	BONGANI GEMEENSKAPSAAL	400
65410028	MATI.HOMOLA COMMUNITY HALL	733
65490015	BUCKLANDS PRIMARY SCHOOL	539
65530256	CAMPBELL COMMUNITY HALL	1180
65530278	KOEKAI SFARM	28

Important: This Schedule contains the total number of registered voters on the municipality's segment of the national common voters' roll on 12 February 2009 as provided for in Government Notice No. 750 published in Government Gazette No. 32407 of 15 July 2009. The voting district numbers, the voting district boundaries, voting stations, and the number of voters may change after the registration of voters for the 2011 local elections.

FORM MDB5

WARD DELIMITATION

**OBJECTION IN TERMS OF ITEM 5(2) OF SCHEDULE 1 TO THE
 LOCAL GOVERNMENT: MUNICIPAL STRUCTURES ACT, 1998**

Name of municipality:.....Code:.....

Name of aggrieved person/institution:.....

Contact person in case of an institution:.....

Address:.....

Tel. number:.....Cell number:.....

Email address:.....

I hereby object to the delimitation of the boundaries of the following wards:

WARD NUMBER	REASON/MOTIVATION

I request the Municipal Demarcation Board to consider the following alternative proposals:

Ward number	The ward should comprise of the following voting districts (Provide voting district number and the number of voters in brackets e.g. VD1123456(1500)+VD345678(2500)=4000)	Motivation

I confirm that:

- each cluster of voting districts form a contiguous ward;
- the number of voters in each ward fall within the minimum and maximum of voters allowed per ward;
- the proposed ward boundaries comply, in general, with the criteria.

SIGNATURE

NAME AND SURNAME

DATE

KENNISGEWING 64 VAN 2010

**MUNISIPALE AFBAKENINGSRAAD
AFBAKENING VAN MUNISIPALE WYKE INGEVOLGE DIE WET OP
PLAASLIKE REGERING: MUNISIPALE STRUKTURE, 1998**

Munisipaliteit : Siyancuma Plaaslike Munisipaliteit (NC078)

Ingevolge Item 5(1) van Bylae 1 van die Wet op Plaaslike Regering: Munisipale Strukture, 1998 (Wet No. 117 van 1998) ("die Wet") publiseer die Munisipale Afbakeningsraad hiermee sy afbakening van wyke vir die bogenoemde munisipaliteit. Besonderhede van die afbakening is vervat in die Bylae.

Ingevolge Item 5(2) van Bylae 1 van die Wet, kan enige persoon wat gegrief is deur 'n afbakening binne 14 dae na publikasie van hierdie kennisgewing skriftelike besware voorlê aan:

Die Munisipale Afbakeningsraad
Privaatsak X28

Hatfield
0028

Faks: 012-3422480

E-pos: robert@demarcation.org.za

Die aangehegte vorm MDB5 moet asseblief gebruik word om beswaar aan te teken. Die vorm is ook beskikbaar op www.demarcation.org.za

**LANDIWE MAHLANGU
VOORSITTER: MUNISIPALE AFBAKENINGSRAAD**

BYLAE

Ingevolge Artikel 18(3) van die Wet op Plaaslike Regering: Munisipale Strukture, 1998 (Wet 117 van 1998) het die LUR vir plaaslike regering bepaal dat die munisipale raad bestaan uit 11 raadslede.

Na oorlegpleging met die Onafhanklike Verkiesingskommissie het die Munisipale Afbakeningsraad die munisipaliteit in 6 wyke afgebaken ingevolge Bylae 1 van die Wet.

Die getal geregistreerde kiesers in elke wyk, wyk nie meer as vyftien persent van die norm af nie. Die norm is bepaal deur die getal geregistreerde kiesers op die munisipale segment van die nasionale gemeenskaplike kieserslys, naamlik 18169 kiesers op 12 Februarie 2009, deur die getal wyke in die munisipaliteit te deel.

'n Oorsigkaart van die munisipale grens met die grense van die wyke binne die munisipale grens, en 'n kaart van elke wyk, is aangeheg. Ingeval van 'n verskil tussen 'n kaart en hierdie bylae, sal die kaart geld.

Die wyknommers, die stembidistrikte en stemlokale in elke wyk, en die getal kiesers is as volg:

WYK 1 het 3081 kiesers

Stemdistrik	Stemlokaal	Getal kiesers
65410017	KARRIKAMMA HOERSKOOI	2264
65500039	NG KERK	223
65500040	TSEBE	183
65500073	ELMADALE	156
65500107	NEK FARM	47
65500118	DUIKERSDAL	56
65530245	MOOSFONTEIN	98
65530289	WITWATER	54

WYK 2 het 3079 kiesers

Stemdistrik	Stemlokaal	Getal kiesers
65530054	PLOOYSBURG SCHOOL	312
65530065	SALT LAKE SCHOOL	349
65530076	WITPUT HOTEL (THE GRANGE)	217
65530087	RIVERMEAD PRIMARY SCHOOL	310
65530098	DE BADS	565
65530212	OLD MILITARY BASE SCHMIDSDRIFT	766
65530223	COMMUNITY HALL SCHMIDSDRIFT	429
65530290	RIETRIEVER NAVORSINGSTASIE	131

WYK 3 het 2907 kiesers

Stemdistrik	Stemlokaal	Getal kiesers
65400027 (Gedeelte)	BONGANI GEMEENSKAPSAAL	2907

WYK 4 het 3234 kiesers

Stemdistrik	Stemlokaal	Getal kiesers
65530021	CHURCH OF CHRIST MISSION	3234

WYK 5 het 2979 kiesers

Stemdistrik	Stemlokaal	Getal kiesers
65400016	BREIPAAL GEMEENSKAPSAAL	1899
65530032	VAALLUS ESTATE (KOM NADER)	358
65530043	DOUGLAS VAKANSIEOORD (AVOCA)	262
65530267	DOUGLAS HIGH SCHOOL	460

WYK 6 het 2889 kiesers

Stemdistrik	Stemlokaal	Getal kiesers
65330120	BRAKKIES	9
65400027 (Gedeelte)	BONGANI GEMEENSKAPSAAL	400
65410028	MATLHOMOLA COMMUNITY HALL	733
65490015	BUCKLANDS PRIMARY SCHOOL	539
65530256	CAMPBELL COMMUNITY HALL	1180
65530278	KOEKAISFARM	28

Belangrik: Hierdie Bylae bevat die totale getal geregistreerde kiesers op die munisipaliteit se segment van die nasionale gemeenskaplike kieserslys op 12 Februarie 2009, waarvoor voorsiening gemaak is in Goewermentskennisgewing No. 750 gepubliseer in Staatskoerant No. 32407 van 15 Julie 2009. Die stemdistriknommers, die grense van die stemdistrikte, die stemlokale, en die getal kiesers mag verander na die registrasie van kiesers vir die 2011 plaaslike verkiesings.

VORM MDB5

WYKSAFBAKENING

**BESWAAR INGEVOLGE ITEM 5(2) VAN BYLAE 1
 VAN DIE WET OP PLAASLIKE REGERING: MUNISIPALE STRUKTURE, 1998**

Naam van Munisipaliteit:.....Code:.....

Naam van beswaarde persoon/instelling:.....

Kontak persoon in geval van 'n instelling:.....

Adres:.....

Tel. nommer:..... Selfoonnommer:.....

E-pos adres:.....

Hiermee teken ek beswaar aan teen die afbakening van die grense van die volgende wyke:

WYK NOMMER	REDE/MOTIVERING

Ek versoek die Munisipale Afbakeningsraad om die volgende alternatiewe voorstelle te oorweeg:

Wyk nommer	Die wyk moet bestaan uit die volgende stemdistrikte: (Voorsien die stemdistriktnommer en die getal geregistreerde kiesers as volg VD1123456(1500)+VD345678(2500)=4000)	Motivering

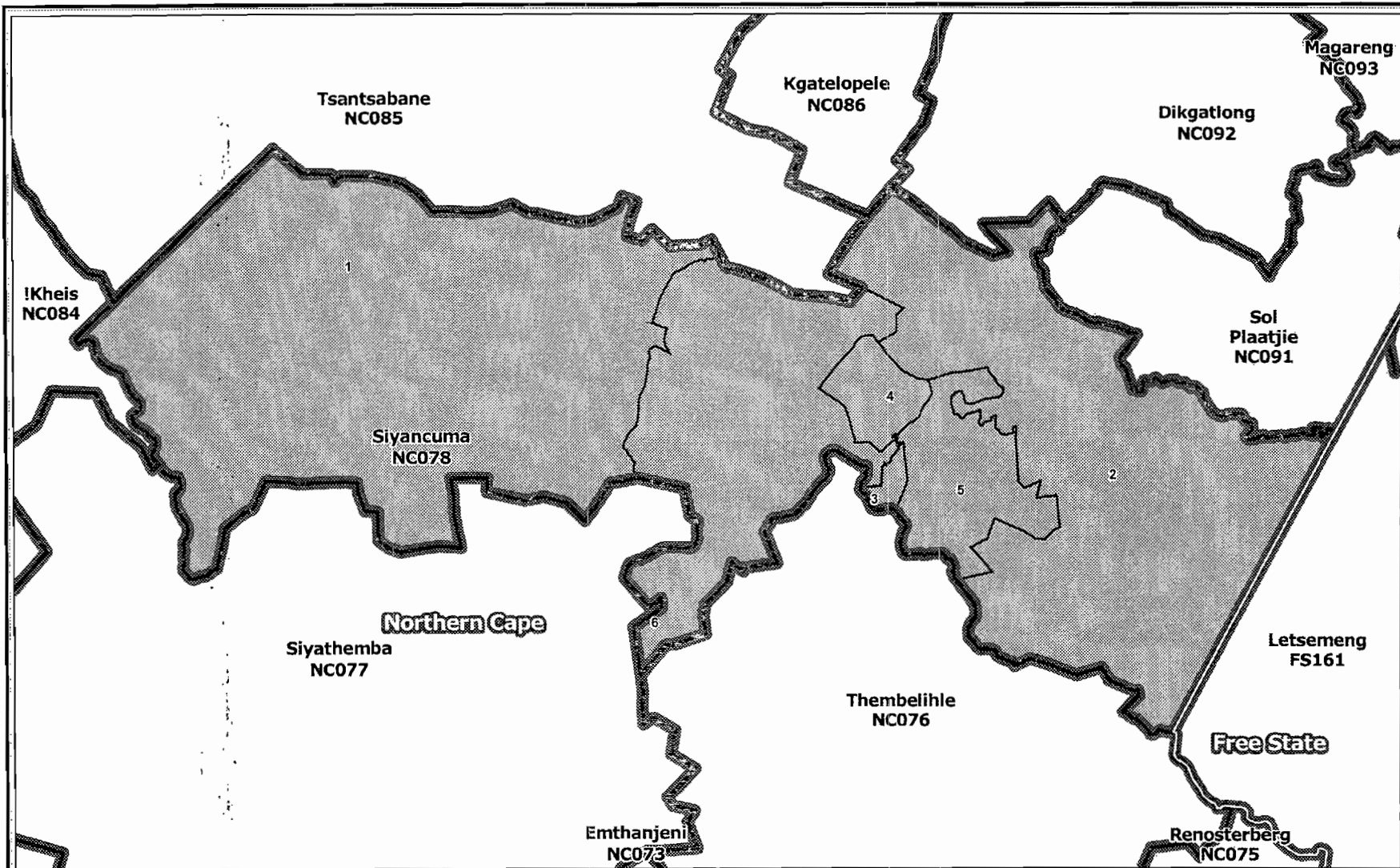
Ek bevestig dat:

- die saamgevoegde stemdistrikte vorm 'n aaneenlopende wyk;
- die getal kiesers in elke wyk is binne die minimum en maksimum getal wat per wyk toegelaat word;
- die voorgestelde wyke voldoen in die algemeen aan die kriteria.




HANDTEKENING

NAAM EN VAN

DATUM




Legend

-  Provincial Boundary
-  Municipal Boundary
-  Ward Boundary

Siyancuma(NC078)

Publication of the delimitation of Wards within the Siyancuma Local Municipality (NC078) in terms of Item 5 of Schedule 1 to the Local Government: Municipal Structures Act, 1998 (Act No.117 of 1998)

 NOT TO SCALE

DATE
June 2010

MAP NUMBER
NC078

Additional information relating to this map can be obtained by contacting the Municipal Demarcation Board at:

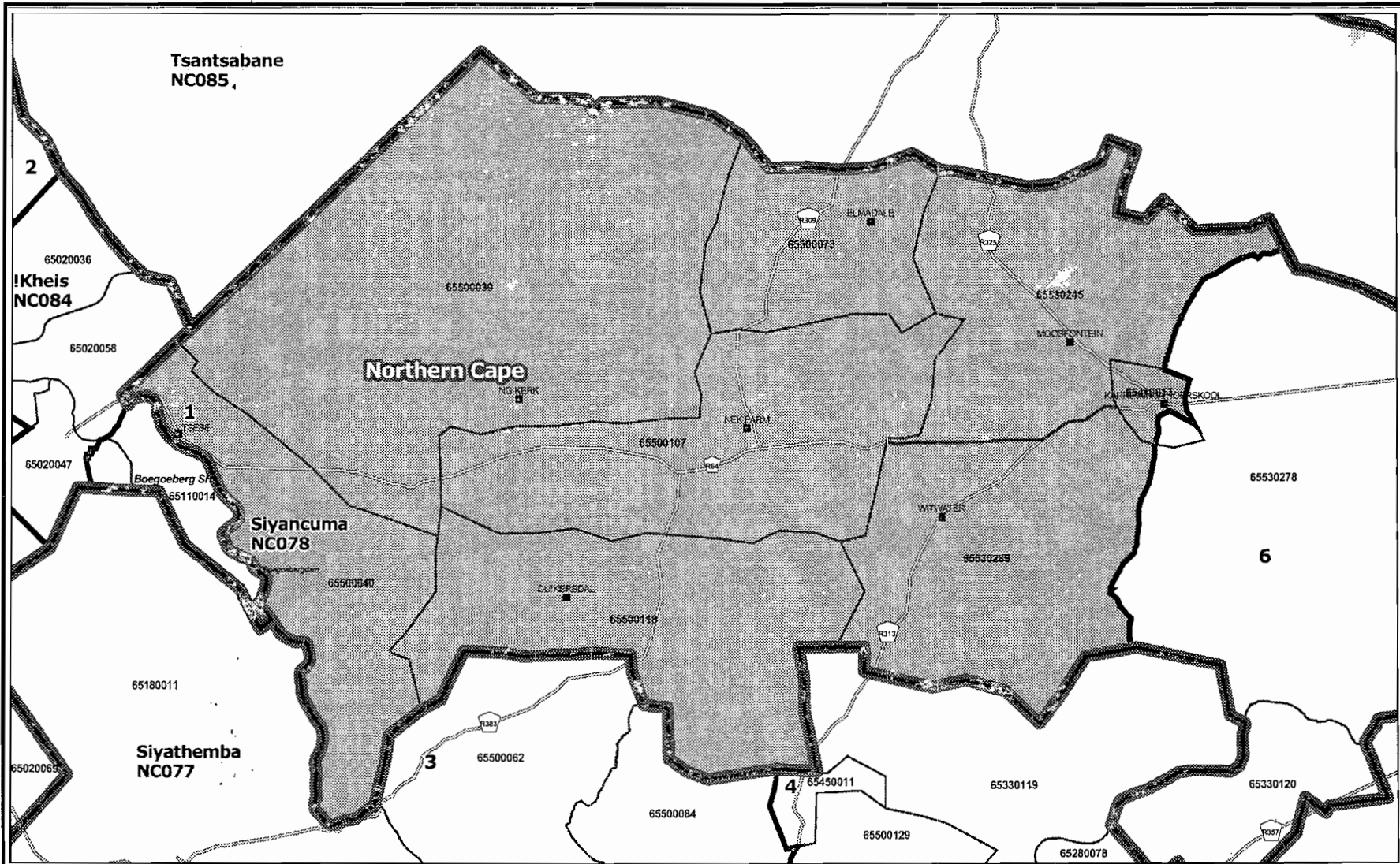
Tel: (012) 342 2481 Fax: (012) 342 2480

email: info@demarcation.org.za

Website: www.demarcation.org.za

Address: Private Bag X28, Hatfield 0028





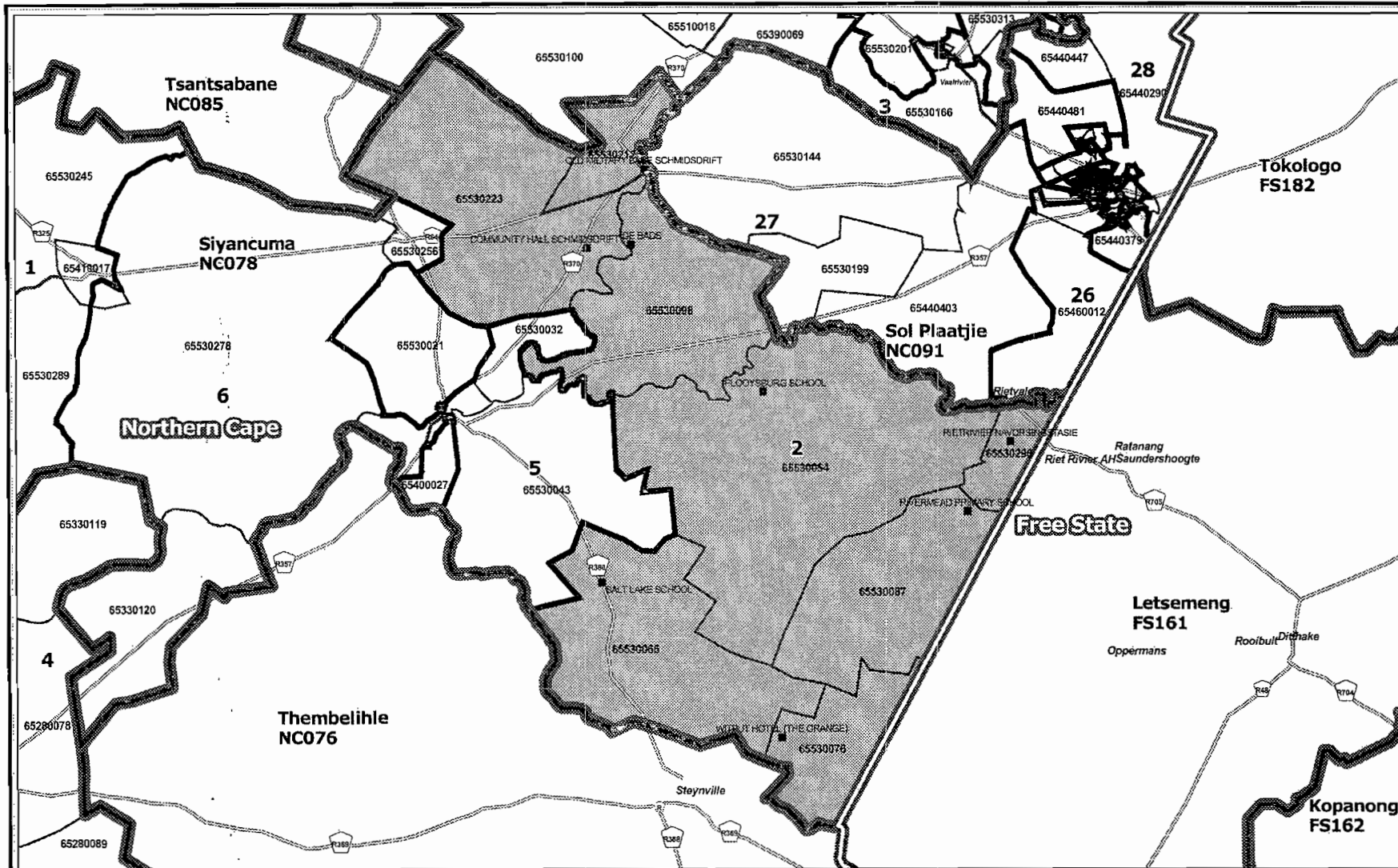
Legend	
	Provincial Boundary
	Local Municipality
	Ward
	Dam
	Main Road
	Voting Station

Siyancuma(NC078)
 Publication of the delimitation of Ward 1
 of Siyancuma(NC078)
 in terms of Item 5 of Schedule 1 to the
 Local Government: Municipal Structures Act, 1998
 (Act No. 117 of 1998)

 NOT TO SCALE
DATE June 2010
WARD NUMBER 1

Additional information relating to this map
 can be obtained by contacting the
 Municipal Demarcation Board at:
 Tel: (012) 342 2481 Fax: (012) 342 2480
 email: info@demarcation.org.za
 Website: www.demarcation.org.za
 Address: Private Bag X28, Hatfield 0028

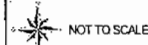




Legend

-  Provincial Boundary
-  Local Municipality
-  Ward
-  Dam
-  Main Road
-  Voting Station

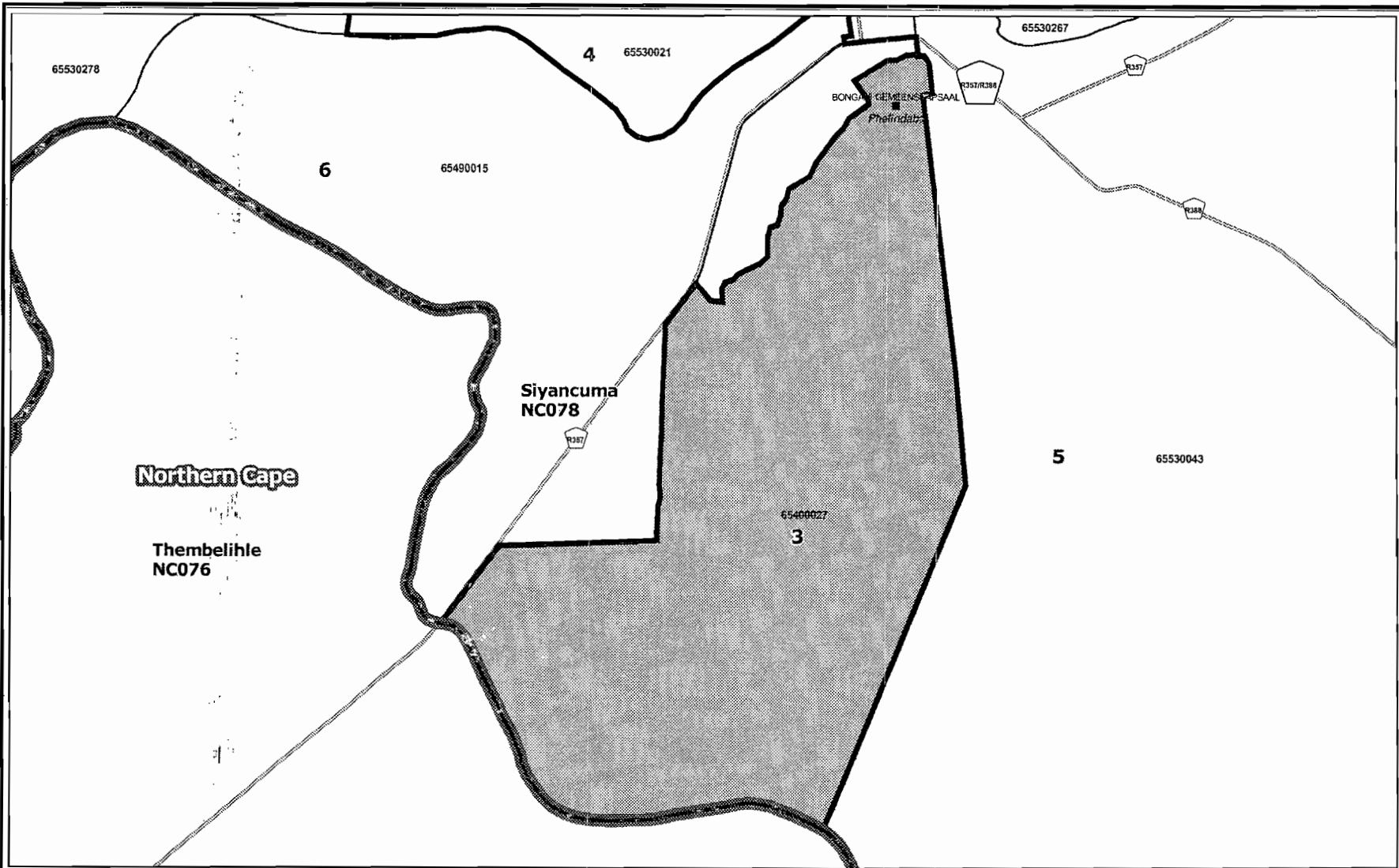
Siyancuma(NC078)
 Publication of the delimitation of Ward 2
 of Siyancuma(NC078)
 in terms of Item 5 of Schedule 1 to the
 Local Government: Municipal Structures Act, 1998
 (Act No.117 of 1998)



DATE	June 2010
WARD NUMBER	2

Additional information relating to this map
 can be obtained by contacting the
 Municipal Demarcation Board at:
 Tel: (012) 342 2481 Fax: (012) 342 2480
 email: info@demarcation.org.za
 Website: www.demarcation.org.za
 Address: Private Bag X28, Hatfield 0028

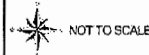




Legend

-  Provincial Boundary
-  Local Municipality
-  Ward
-  Dam
-  Main Road
-  Voting Station

Siyancuma(NC078)
 Publication of the delimitation of Ward 3
 of Siyancuma(NC078)
 in terms of Item 5 of Schedule 1 to the
 Local Government: Municipal Structures Act, 1998
 (Act No.117 of 1998)

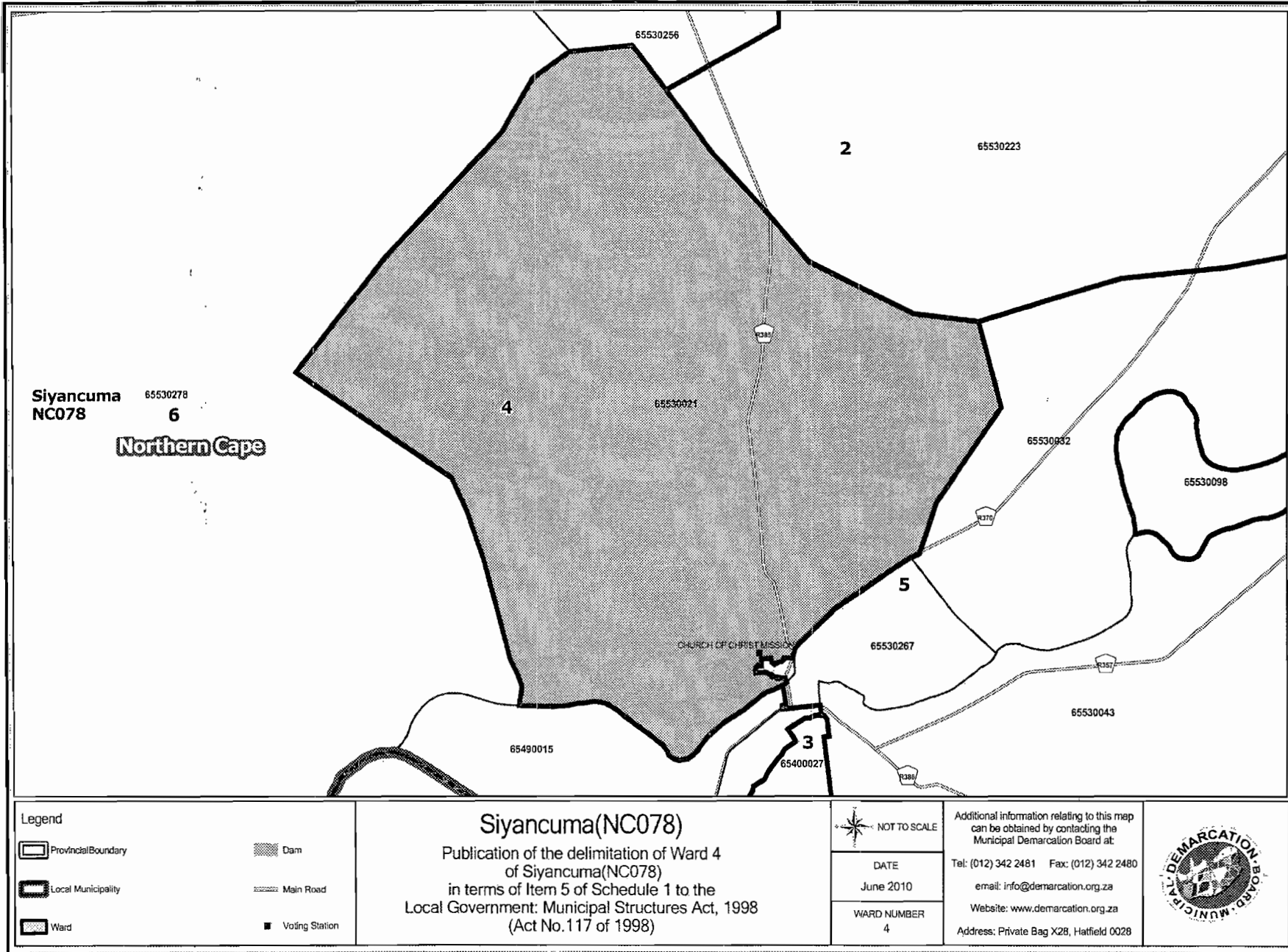


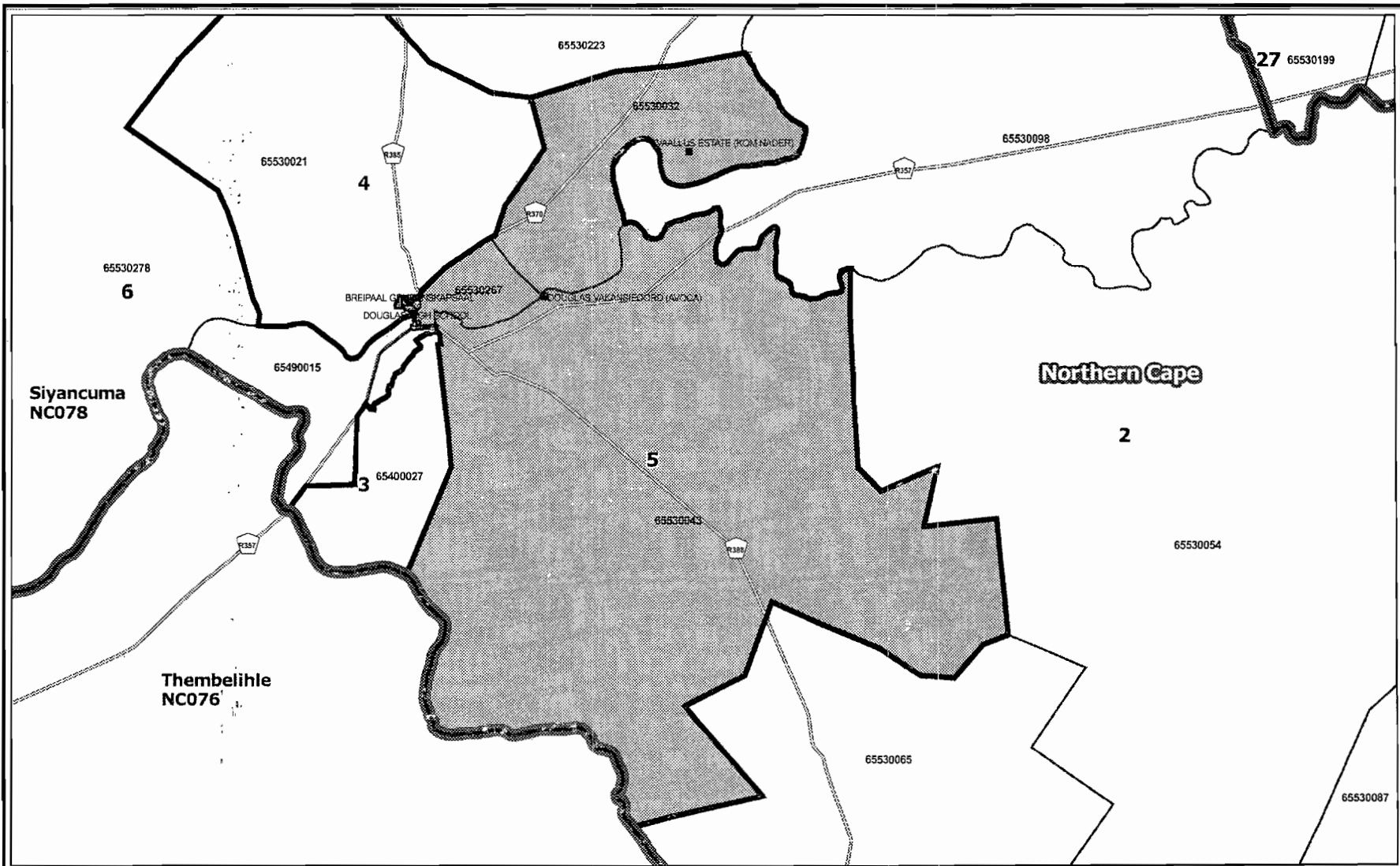
DATE
June 2010
WARD NUMBER
3

Additional information relating to this map
 can be obtained by contacting the
 Municipal Demarcation Board at:

Tel: (012) 342 2481 Fax: (012) 342 2480
 email: info@demarcation.org.za
 Website: www.demarcation.org.za
 Address: Private Bag X28, Hatfield 0028







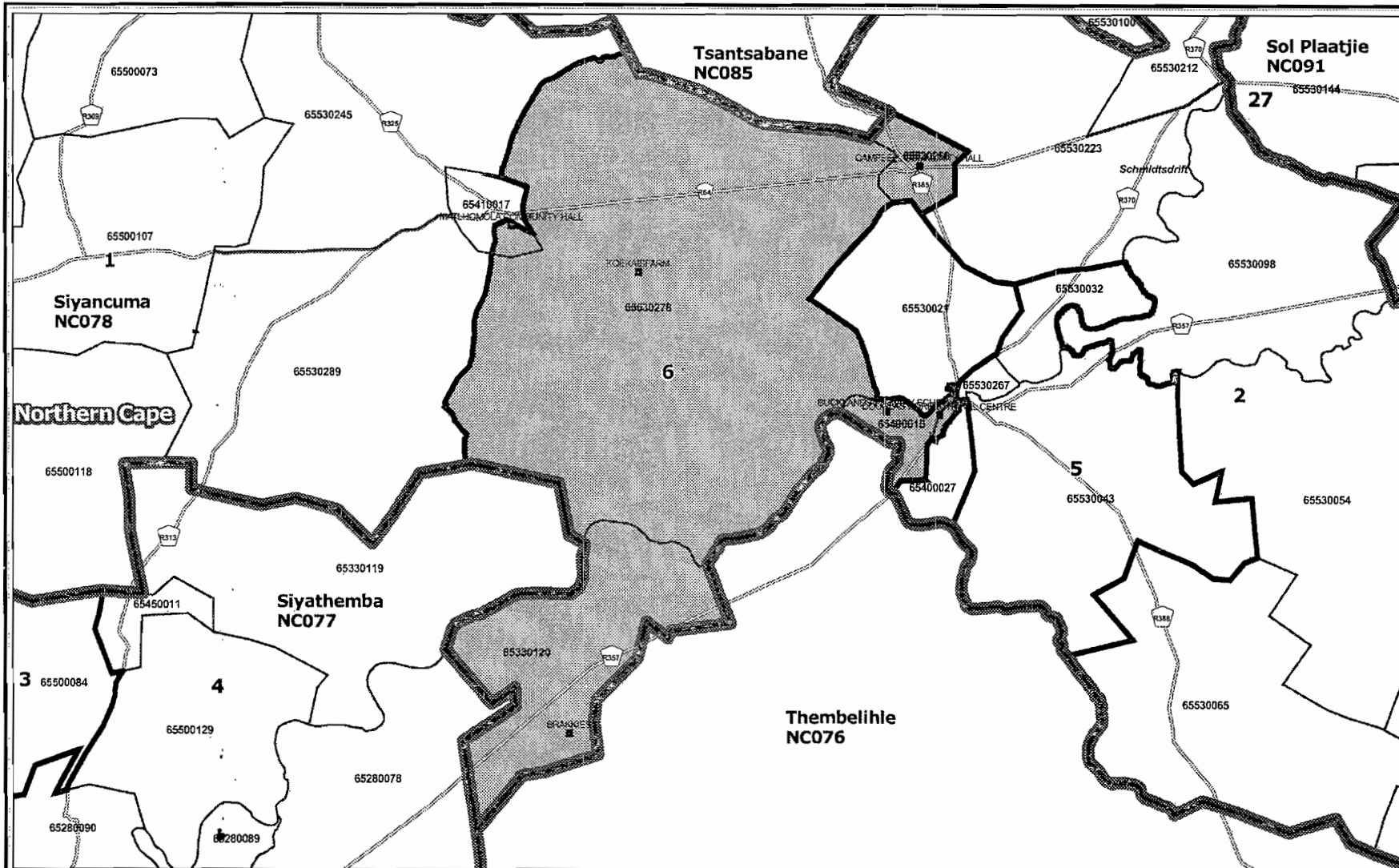
Legend	
	Provincial Boundary
	Local Municipality
	Ward
	Dam
	Main Road
	Voting Station

Siyancuma(NC078)
 Publication of the delimitation of Ward 5
 of Siyancuma(NC078)
 in terms of Item 5 of Schedule 1 to the
 Local Government: Municipal Structures Act, 1998
 (Act No.117 of 1998)

 NOT TO SCALE
DATE June 2010
WARD NUMBER 5

Additional information relating to this map
 can be obtained by contacting the
 Municipal Demarcation Board at:
 Tel: (012) 342 2481 Fax: (012) 342 2480
 email: info@demarcation.org.za
 Website: www.demarcation.org.za
 Address: Private Bag X28, Hatfield 0028





Legend	
	Provincial Boundary
	Local Municipality
	Ward
	Dam
	Main Road
	Voting Station

Siyancuma(NC078)
 Publication of the delimitation of Ward 6
 of Siyancuma(NC078)
 in terms of Item 5 of Schedule 1 to the
 Local Government: Municipal Structures Act, 1998
 (Act No.117 of 1998)

 NOT TO SCALE
DATE June 2010
WARD NUMBER 6

Additional information relating to this map
 can be obtained by contacting the
 Municipal Demarcation Board at:
 Tel: (012) 342 2481 Fax: (012) 342 2480
 email: info@demarcation.org.za
 Website: www.demarcation.org.za
 Address: Private Bag X28, Hatfield 0028

