


NORTHERN CAPE PROVINCE

PROFENSI YA KAPA-BOKONE

NOORD-KAAP PROVINSIE



IPHONDO LOMNTLA KOLONI

EXTRAORDINARY • BUITENGEWONE

**Provincial Gazette
Kasete ya Profensi**

**iGazethi YePhondo
Provinsiale Koerant**

Vol. 17

**KIMBERLEY, 14 JUNE 2010
JUNIE**

No. 1433

IMPORTANT NOTICE

The Government Printing Works will not be held responsible for faxed documents not received due to errors on the fax machine or faxes received which are unclear or incomplete. Please be advised that an "OK" slip, received from a fax machine, will not be accepted as proof that documents were received by the GPW for printing. If documents are faxed to the GPW it will be the sender's responsibility to phone and confirm that the documents were received in good order.

Furthermore the Government Printing Works will also not be held responsible for cancellations and amendments which have not been done on original documents received from clients.

CONTENTS • INHOUD

<i>No.</i>	<i>Page No.</i>	<i>Gazette No.</i>
GENERAL NOTICE • ALGEMENE KENNISGEWING		
65	Local Government: Municipal Structures Act (117/1998): Municipal Demarcation Board: Delimitation of municipal wards: Kai !Garib Local Municipality (NC082)	3 1433
65	Wet op Plaaslike Regering: Munisipale Strukture (117/1998): Munisipale Afbakeningsraad: Afbakening van munisipale wyke: Kai !Garib Plaaslike Munisipaliteit (NC082).....	7 1433

GENERAL NOTICE ALGEMENE KENNISGEWING

NOTICE 65 OF 2010

MUNICIPAL DEMARCATION BOARD DELIMITATION OF MUNICIPAL WARDS IN TERMS OF THE LOCAL GOVERNMENT: MUNICIPAL STRUCTURES ACT, 1998

Municipality : Kai !Garib Local Municipality (NC082)

In terms of Item 5(1) of Schedule 1 to the Local Government: Municipal Structures Act, 1998 (Act No.117 of 1998) ("the Act") the Municipal Demarcation Board hereby publishes its delimitation of wards for the above-mentioned municipality. Particulars of the delimitation are listed in the Schedule.

In terms of Item 5(2) of Schedule 1 to the Act, any person aggrieved by a delimitation may, within 14 days of publication of this notice, submit objections in writing to:

The Municipal Demarcation Board
Private Bag X28

Hatfield
0028

Fax: 012-3422480

E-mail: robert@demarcation.org.za

The attached form MDB5 must please be used to object. The form is also available on www.demarcation.org.za

LANDIWE MAHLANGU
CHAIRPERSON: MDB

SCHEDULE

In terms of Section 18(3) of the Local Government: Municipal Structures Act, 1998 (Act 117 of 1998) the MEC responsible for local government has determined that the municipal council consists of 17 councillors.

After having consulted the Independent Electoral Commission, The Municipal Demarcation Board has delimited the municipality into 9 wards in terms of Schedule 1 to the Act.

The number of registered voters in each ward does not vary by more than fifteen percent from the norm. The norm was determined by dividing the total number of voters on the municipal segment of the national common voters roll, namely 27402 voters on 12 February 2009, by the number of wards in the municipality.

An overview map of the boundary of the municipality, with the boundaries of the wards within the municipal boundary, and a map of each ward are attached. In case of a discrepancy between a map and this schedule, the map will prevail.

The ward numbers, the voting districts and voting stations in each ward, and the number of voters are as follows:

WARD 1 comprises of a total of 3279 registered voters

Voting District	Voting Station	Number of Voters
	LAERSKOOL ZEEKOEISTEEK	573
	NOUDONSIES SKOOL	776
	RIEMVASMAAK GEMEENSKAPSAAL	356
	VREDESVALLEI GEMEENSKAPSAAL	187
	AUGRABIES RK SENDING LAERSKOOL	1387

WARD 2 comprises of a total of 3417 registered voters

Voting District	Voting Station	Number of Voters
	PERDE-EILAND PRIMERE SKOOL	556
	CILLIE GEMEENSKAPSAAL	1454
	MARCHAND BETAALKANTOOR	1161
	OMDRAAI	246

WARD 3 comprises of a total of 2834 registered voters

Voting District	Voting Station	Number of Voters
	ALHEIT VGK LAERSKOOL	634
	ORANJE-SUID LAERSKOOL	2200

WARD 4 comprises of a total of 2750 registered voters

Voting District	Voting Station	Number of Voters
	KROMHOUT BOERDERY	644
	NEUS	82
	SENIOR SEKONDERE SKOOL KAKAMAS	2024

WARD 5 comprises of a total of 2972 registered voters

Voting District	Voting Station	Number of Voters
	KEIMOES TOWN HALL	1023
	LAERSKOOL KHOMS	249
	LEESGENOT BIBLIOTEEKSAAL	394
	LENNERTSVILLE COMMUNITY HALL	1306

WARD 6 comprises of a total of 3128 registered voters

Voting District	Voting Station	Number of Voters
	BISKOP FAGES HALL	3128

WARD 7 comprises of a total of 2613 registered voters

Voting District	Voting Station	Number of Voters
	LANGKLIP PLAAS	114
	LOXTONVALE PRIMERE SKOOL	535
	LUTZBURG LAERSKOOL	627
	LUTZPUTS PRIMERE SKOOL	97
	WARMSAND PRIMERE SKOOL	314
	FRIERSDALE	615
	BLOEMSMOND PRIMERE SKOOL	311

WARD 8 comprises of a total of 3223 registered voters

Voting District	Voting Station	Number of Voters
	GEORGE EILAND PRIMERE SKOOL	421
	PRIMERE SKOOL VYEBOS	146
	MC TAGGARTSKAMP	212
	LANGEILAND PRIMERE SKOOL	257
	KANONEILANDSAAL	851
	CURRIESKAMP PRIMARY SCHOOL	353
	BLAAUWSEKOP	572
	LAERSKOOL SOVERBY	411

WARD 9 comprises of a total of 3186 registered voters

Voting District	Voting Station	Number of Voters
	SOUTHERN FARMS	377
	BLADGROND FARM	15
	DRIEKOP-OOS	10
	HOERSKOOL KENHARDT	2680
	SANDKOLK	104

Important: This Schedule contains the total number of registered voters on the municipality's segment of the national common voters' roll on 12 February 2009 as provided for in Government Notice No. 750 published in Government Gazette No. 32407 of 15 July 2009. The voting district numbers, the voting district boundaries, voting stations, and the number of voters may change after the registration of voters for the 2011 local elections.

FORM MDB5

WARD DELIMITATION

**OBJECTION IN TERMS OF ITEM 5(2) OF SCHEDULE 1 TO THE
 LOCAL GOVERNMENT: MUNICIPAL STRUCTURES ACT, 1998**

Name of municipality:.....Code:.....

Name of aggrieved person/institution:.....

Contact person in case of an institution:.....

Address:.....

Tel. number:.....Cell number:.....

Email address:.....

I hereby object to the delimitation of the boundaries of the following wards:

WARD NUMBER	REASON/MOTIVATION

I request the Municipal Demarcation Board to consider the following alternative proposals:

Ward number	The ward should comprise of the following voting districts (Provide voting district number and the number of voters in brackets e.g. VD1123456(1500)+VD345678(2500)=4000)	Motivation

I confirm that:

- each cluster of voting districts form a contiguous ward;
- the number of voters in each ward fall within the minimum and maximum of voters allowed per ward;
- the proposed ward boundaries comply, in general, with the criteria.

SIGNATURE

NAME AND SURNAME

DATE

KENNISGEWING 65 VAN 2010

**MUNISIPALE AFBAKENINGSRAAD
AFBAKENING VAN MUNISIPALE WYKE INGEVOLGE DIE WET OP
PLAASLIKE REGERING: MUNISIPALE STRUKTURE, 1998**

Munisipaliteit : Kai !Garib Plaaslike Munisipaliteit (NC082)

Ingevolge Item 5(1) van Bylae 1 van die Wet op Plaaslike Regering: Munisipale Strukture, 1998 (Wet No. 117 van 1998) ("die Wet") publiseer die Munisipale Afbakeningsraad hiermee sy afbakening van wyke vir die bogenaaamde munisipaliteit. Besonderhede van die afbakening is vervat in die Bylae.

Ingevolge Item 5(2) van Bylae 1 van die Wet, kan enige persoon wat gegrief is deur 'n afbakening binne 14 dae na publikasie van hierdie kennisgewing skriftelike besware voorlê aan:

Die Munisipale Afbakeningsraad
Privaatsak X28

Hatfield
0028

Faks: 012-3422480

E-pos: robert@demarcation.org.za

Die aangehegte vorm MDB5 moet asseblief gebruik word om beswaar aan te teken. Die vorm is ook beskikbaar op www.demarcation.org.za

**LANDIWE MAHLANGU
VOORSITTER: MUNISIPALE AFBAKENINGSRAAD**

BYLAE

Ingevolge Artikel 18(3) van die Wet op Plaaslike Regering: Munisipale Strukture, 1998 (Wet 117 van 1998) het die LUR vir plaaslike regering bepaal dat die munisipale raad bestaan uit 17 raadslede.

Na oorlegpleging met die Onafhanklike Verkiesingskommissie het die Munisipale Afbakeningsraad die munisipaliteit in 9 wyke afgebaken ingevolge Bylae 1 van die Wet.

Die getal geregistreerde kiesers in elke wyk, wyk nie meer as vyftien persent van die norm af nie. Die norm is bepaal deur die getal geregistreerde kiesers op die munisipale segment van die nasionale gemeenskaplike kieserslys, naamlik 27402 kiesers op 12 Februarie 2009, deur die getal wyke in die munisipaliteit te deel.

'n Oorsigkaart van die munisipale grens met die grense van die wyke binne die munisipale grens, en 'n kaart van elke wyk, is aangeheg. Ingeval van 'n verskil tussen 'n kaart en hierdie bylae, sal die kaart geld.

Die wyknommers, die stemdistrikte en stemlokale in elke wyk, en die getal kiesers is as volg:

WYK 1 het 3279 kiesers

Stemdistrik	Stemlokaal	Getal kiesers
	LAERSKOOL ZEEKOEISTEEK	573
	NOUDONSIES SKOOL	776
	RIEMVASMAAK GEMEENSKAPSAAL	356
	VREDESVALLEI GEMEENSKAPSAAL	187
	AUGRABIES RK SENDING LAERSKOOL	1387

WYK 2 het 3417 kiesers

Stemdistrik	Stemlokaal	Getal kiesers
	PERDE-EILAND PRIMERE SKOOL	556
	CILLIE GEMEENSKAPSAAL	1454
	MARCHAND BETAALKANTOOR	1161
	OMDRAAI	246

WYK 3 het 2834 kiesers

Stemdistrik	Stemlokaal	Getal kiesers
	ALHEIT VGK LAERSKOOL	634
	ORANJE-SUID LAERSKOOL	2200

WYK 4 het 2750 kiesers

Stemdistrik	Stemlokaal	Getal kiesers
	KROMHOUT BOERDERY	644
	NEUS	82
	SENIOR SEKONDERE SKOOL KAKAMAS	2024

WYK 5 het 2972 kiesers

Stemdistrik	Stemlokaal	Getal kiesers
	KEIMOES TOWN HALL	1023
	LAERSKOOL KHOMS	249
	LEESGENOT BIBLIOTEEKSAAL	394
	LENNERTSVILLE COMMUNITY HALL	1306

WYK 6 het 3128 kiesers

Stemdistrik	Stemlokaal	Getal kiesers
	BISKOP FAGES HALL	3128

WYK 7 het 2613 kiesers

Stemdistrik	Stemlokaal	Getal kiesers
	LANGKLIP PLAAS	114
	LOXTONVALE PRIMERE SKOOL	535
	LUTZBURG LAERSKOOL	627
	LUTZPUTS PRIMERE SKOOL	97
	WARMSAND PRIMERE SKOOL	314
	FRIERSDALE	615
	BLOEMSMOND PRIMERE SKOOL	311

WYK 8 het 3223 kiesers

Stemdistrik	Stemlokaal	Getal kiesers
	GEORGE EILAND PRIMERE SKOOL	421
	PRIMERE SKOOL VYEBOS	146
	MC TAGGARTSKAMP	212
	LANGEILAND PRIMERE SKOOL	257
	KANONEILANDSAAL	851
	CURRIESKAMP PRIMARY SCHOOL	353
	BLAAUWSEKOP	572
	LAERSKOOL SOVERBY	411

WYK 9 het 3186 kiesers

Stemdistrik	Stemlokaal	Getal kiesers
	SOUTHERN FARMS	377
	BLADGROND FARM	15
	DRIEKOP-OOS	10
	HOERSKOOL KENHARDT	2680
	SANDKOLK	104

Belangrik: Hierdie Bylae bevat die totale getal geregistreerde kiesers op die munisipaliteit se segment van die nasionale gemeenskaplike kieserslys op 12 Februarie 2009, waarvoor voorsiening gemaak is in Goewermentskennisgewing No. 750 gepubliseer in Staatskoerant No. 32407 van 15 Julie 2009. Die stemdistriknommers, die grense van die stemdistrikte, die stemlokale, en die getal kiesers mag verander na die registrasie van kiesers vir die 2011 plaaslike verkiesings.

VORM MDB5

WYKSAFBAKENING

**BESWAAR INGEVOLGE ITEM 5(2) VAN BYLAE 1
 VAN DIE WET OP PLAASLIKE REGERING: MUNISIPALE STRUKTURE, 1998**

Naam van Munisipaliteit:.....Code:.....

Naam van beswaarde persoon/instelling:.....

Kontak persoon in geval van 'n instelling:.....

Adres:.....

Tel. nommer:..... Selfoonnommer:.....

E-pos adres:.....

Hiermee teken ek beswaar aan teen die afbakening van die grense van die volgende wyke:

WYK NOMMER	REDE/MOTIVERING

Ek versoek die Munisipale Afbakeningsraad om die volgende alternatiewe voorstelle te oorweeg:

Wyk nommer	Die wyk moet bestaan uit die volgende stembedistrikte: (Voorsien die stembedistriktnommer en die getal geregistreerde kiesers as volg VD1123456(1500)+VD345678(2500)=4000)	Motivering

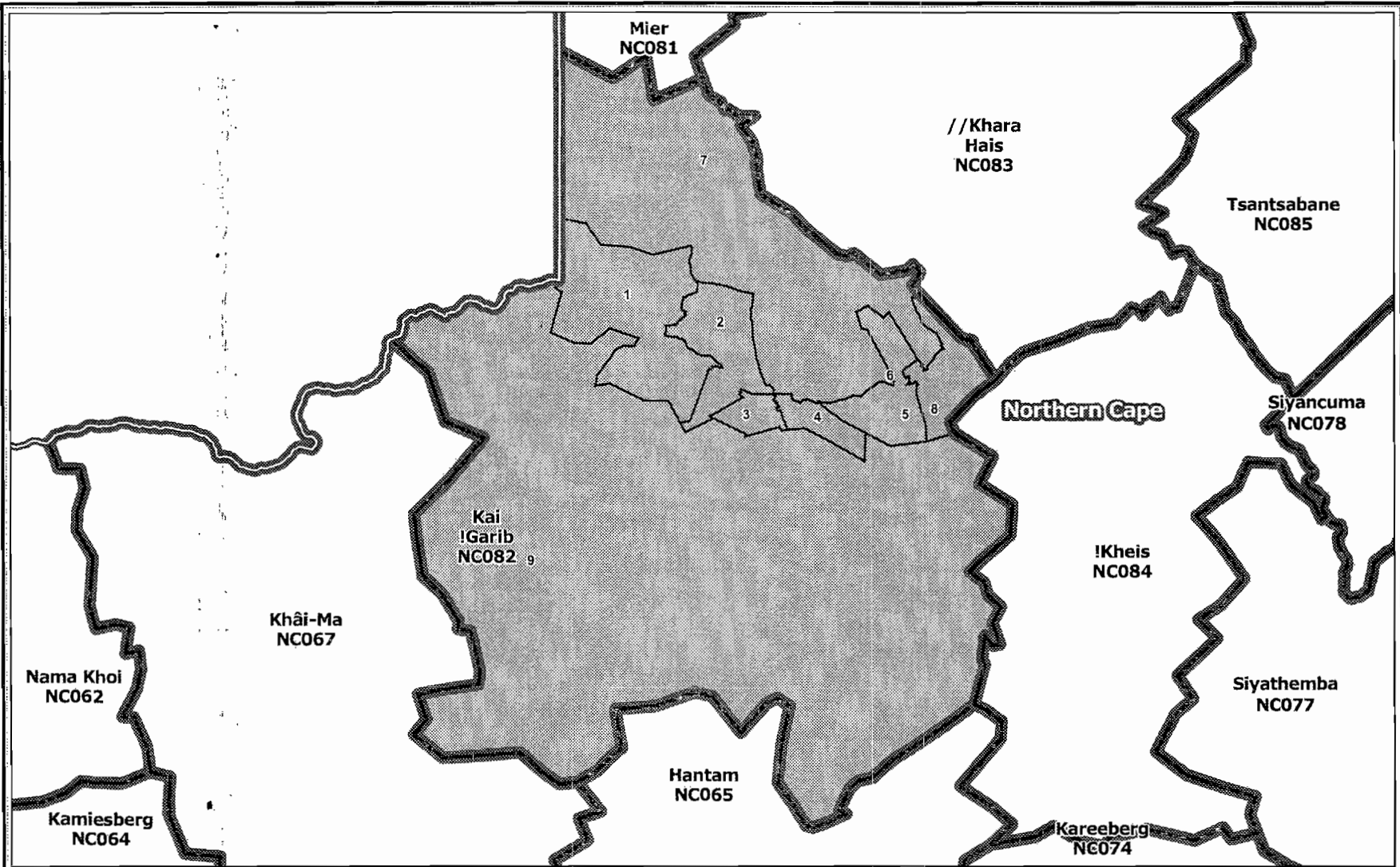
Ek bevestig dat:

- die saamgevoegde stembedistrikte vorm 'n aaneenlopende wyk;
- die getal kiesers in elke wyk is binne die minimum en maksimum getal wat per wyk toegelaat word;
- die voorgestelde wyke voldoen in die algemeen aan die kriteria.

 HANDTEKENING

 NAAM EN VAN

 DATUM



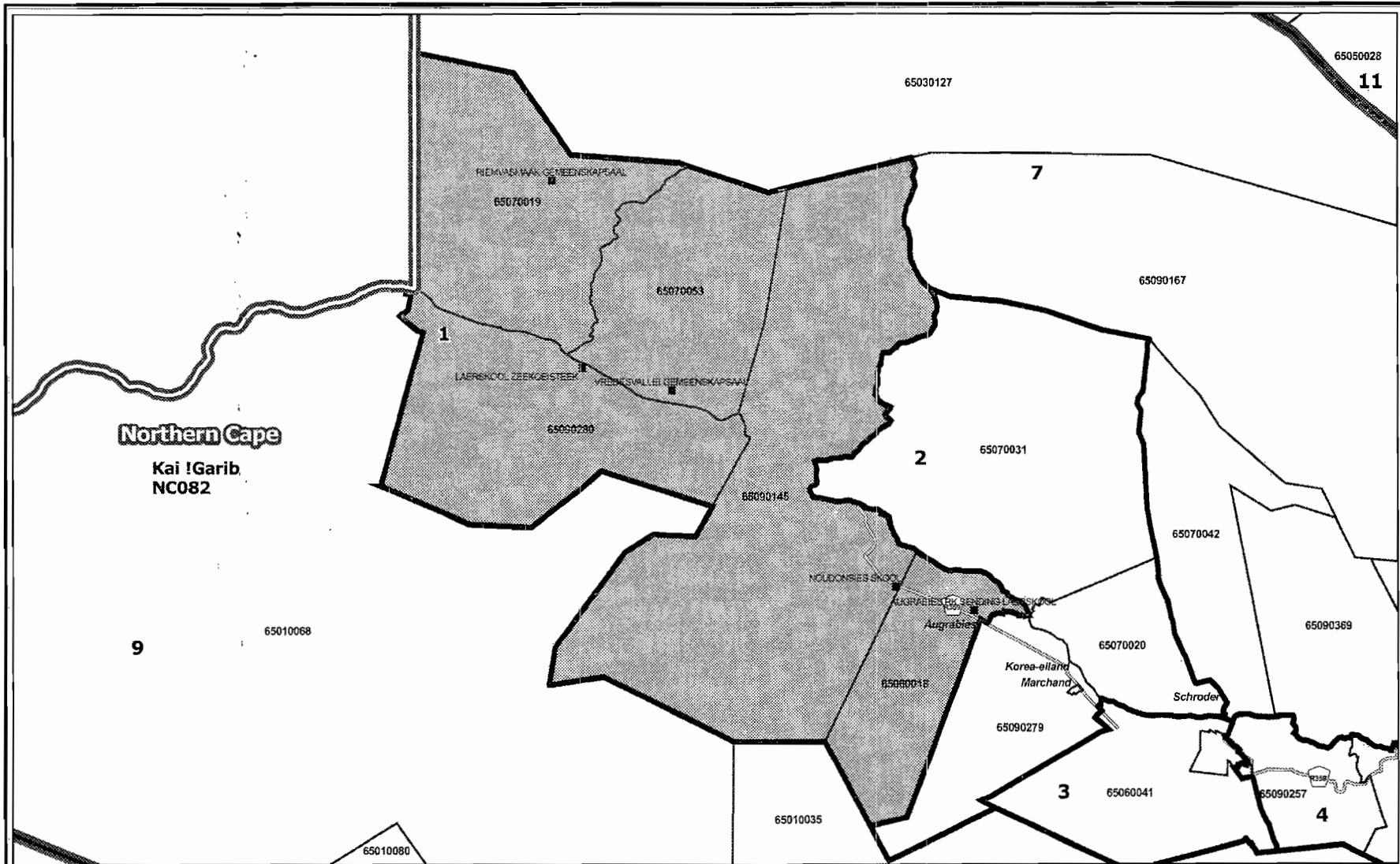
Legend	
	Provincial Boundary
	Municipal Boundary
	Ward Boundary

Kai !Garib(NC082)
 Publication of the delimitation of Wards
 within the Kai !Garib Local Municipality (NC082)
 in terms of Item 5 of Schedule 1 to the
 Local Government: Municipal Structures Act, 1998
 (Act No.117 of 1998)

	NOT TO SCALE
DATE	June 2010
MAP NUMBER	NC082

Additional information relating to this map
 can be obtained by contacting the
 Municipal Demarcation Board at:
 Tel: (012) 342 2481 Fax: (012) 342 2480
 email: info@demarcation.org.za
 Website: www.demarcation.org.za
 Address: Private Bag X28, Hatfield 0028





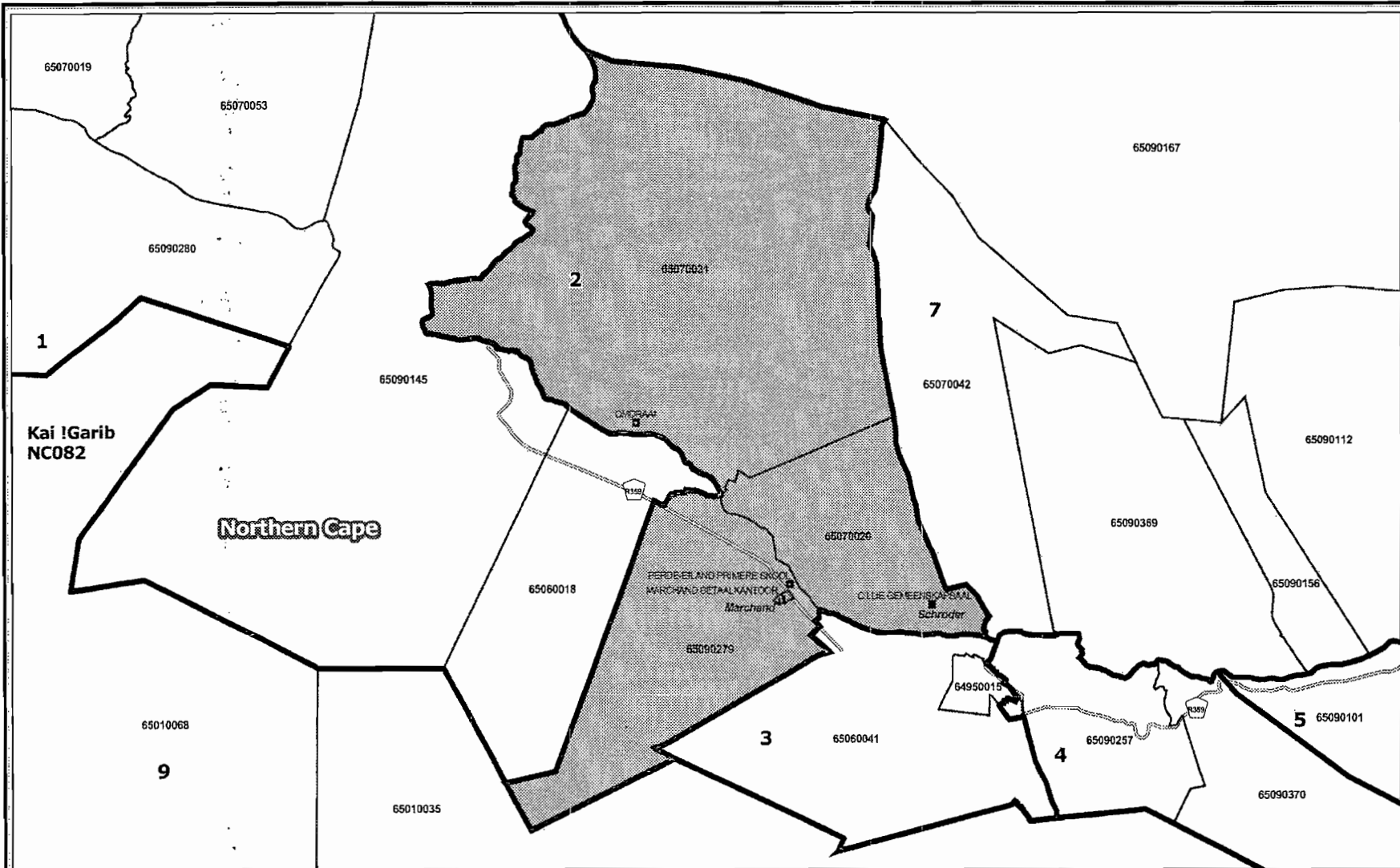
Legend	
	Provincial Boundary
	Local Municipality
	Ward
	Dam
	Main Road
	Voting Station

Kai !Garib(NC082)
 Publication of the delimitation of Ward 1
 of Kai !Garib(NC082)
 in terms of Item 5 of Schedule 1 to the
 Local Government: Municipal Structures Act, 1998
 (Act No.117 of 1998)

 NOT TO SCALE
DATE June 2010
WARD NUMBER 1

Additional information relating to this map
 can be obtained by contacting the
 Municipal Demarcation Board at:
 Tel: (012) 342 2481 Fax: (012) 342 2480
 email: info@demarcation.org.za
 Website: www.demarcation.org.za
 Address: Private Bag X28, Hatfield 0028





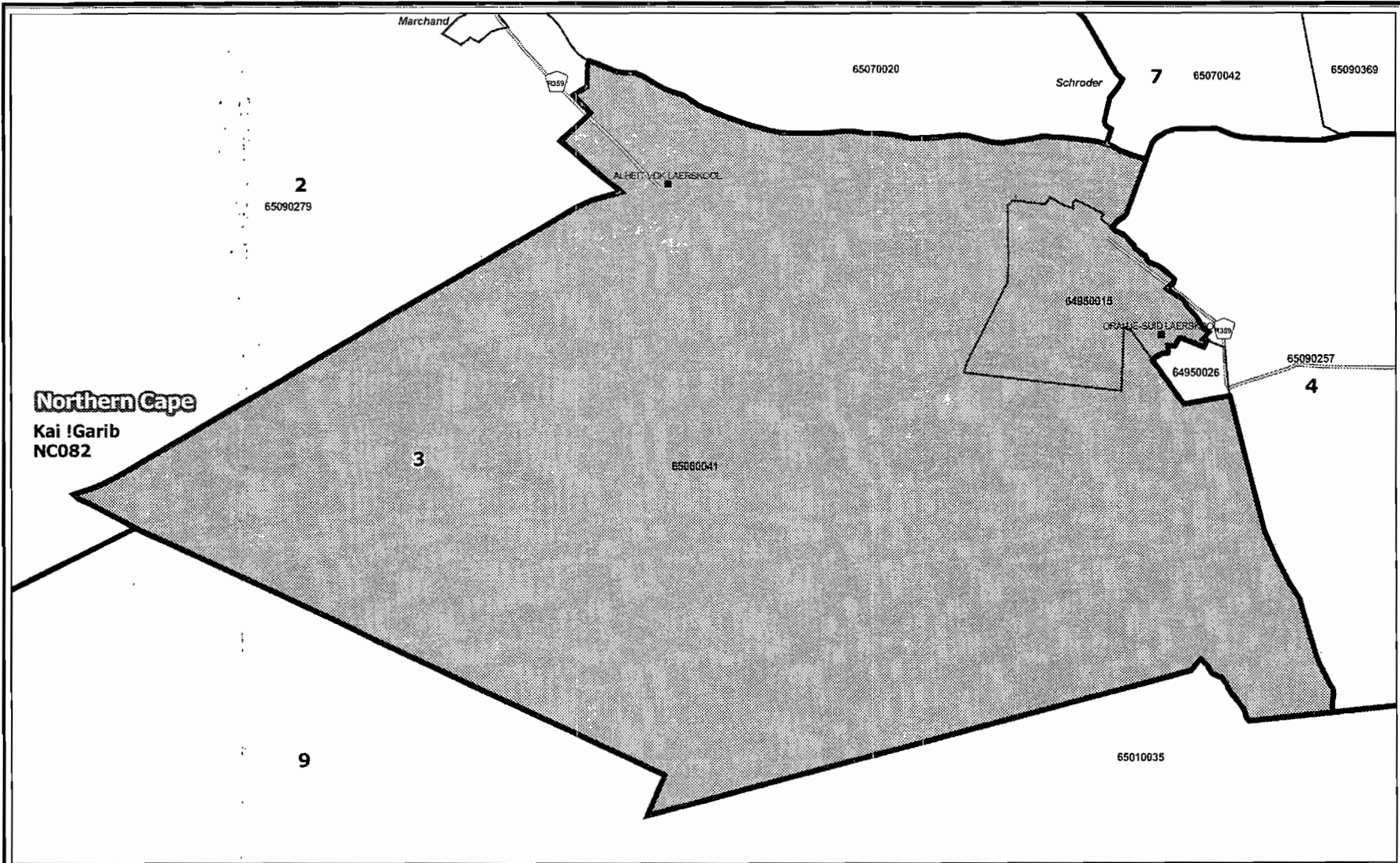
Legend	
	Provincial Boundary
	Local Municipality
	Ward
	Dam
	Main Road
	Voting Station

Kai !Garib(NC082)
 Publication of the delimitation of Ward 2
 of Kai !Garib(NC082)
 in terms of Item 5 of Schedule 1 to the
 Local Government: Municipal Structures Act, 1998
 (Act No.117 of 1998)

	NOT TO SCALE
DATE	June 2010
WARD NUMBER	2

Additional information relating to this map
 can be obtained by contacting the
 Municipal Demarcation Board at:
 Tel: (012) 342 2481 Fax: (012) 342 2480
 email: info@demarcation.org.za
 Website: www.demarcation.org.za
 Address: Private Bag X28, Hatfield 0028





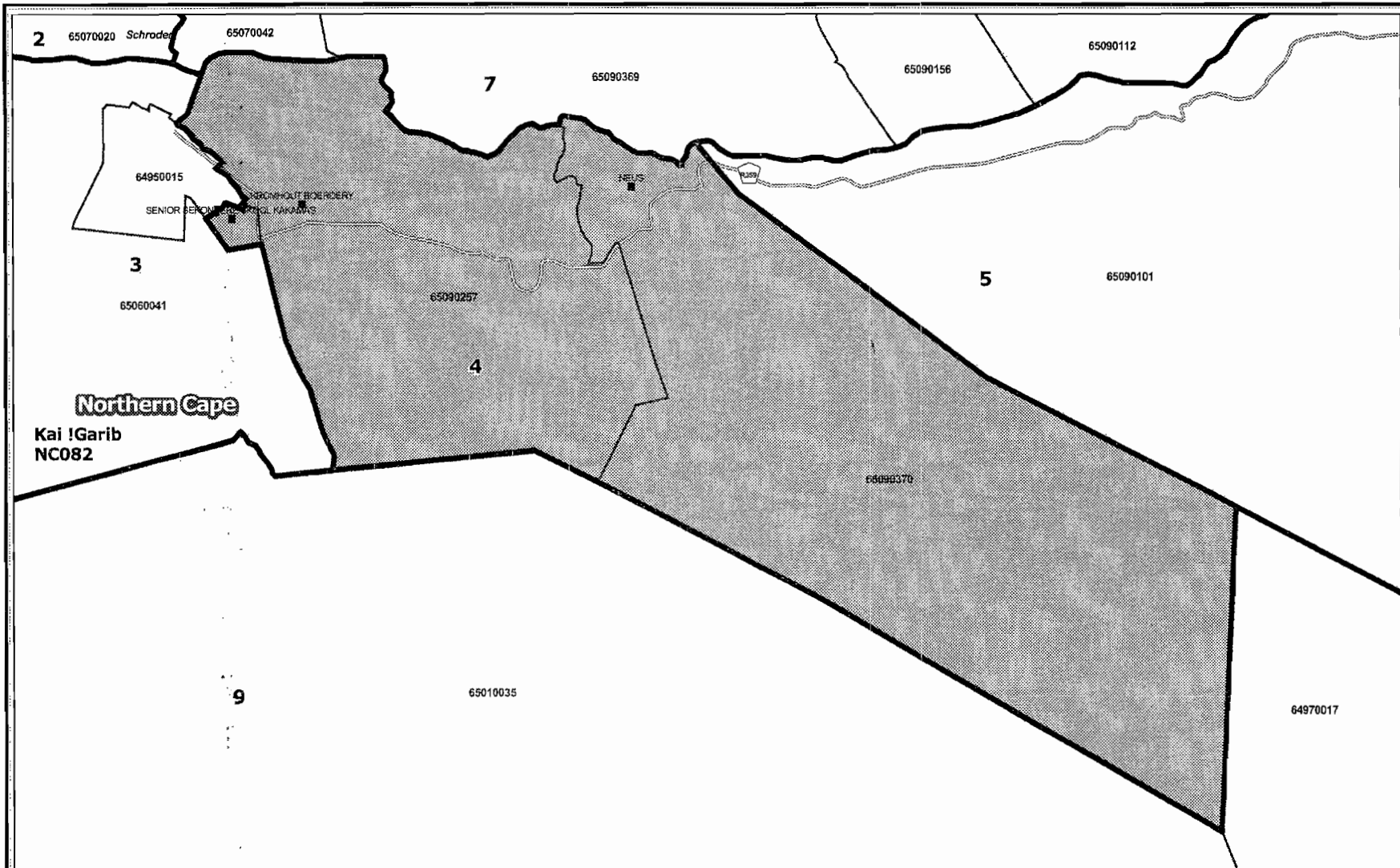
Legend	
	Dam
	Main Road
	Voting Station

Kai !Garib(NC082)
 Publication of the delimitation of Ward 3
 of Kai !Garib(NC082)
 in terms of Item 5 of Schedule 1 to the
 Local Government: Municipal Structures Act, 1998
 (Act No.117 of 1998)

NOT TO SCALE
DATE June 2010
WARD NUMBER 3

Additional information relating to this map
 can be obtained by contacting the
 Municipal Demarcation Board at:
 Tel: (012) 342 2481 Fax: (012) 342 2480
 email: info@demarcation.org.za
 Website: www.demarcation.org.za
 Address: Private Bag X28, Hatfield 0028





Legend

- Provincial Boundary
- Local Municipality
- Ward
- Dam
- Main Road
- Voting Station

Kai !Garib(NC082)
 Publication of the delimitation of Ward 4
 of Kai !Garib(NC082)
 in terms of Item 5 of Schedule 1 to the
 Local Government: Municipal Structures Act, 1998
 (Act No.117 of 1998)

NOT TO SCALE

DATE
June 2010

WARD NUMBER
4

Additional information relating to this map
 can be obtained by contacting the
 Municipal Demarcation Board at:

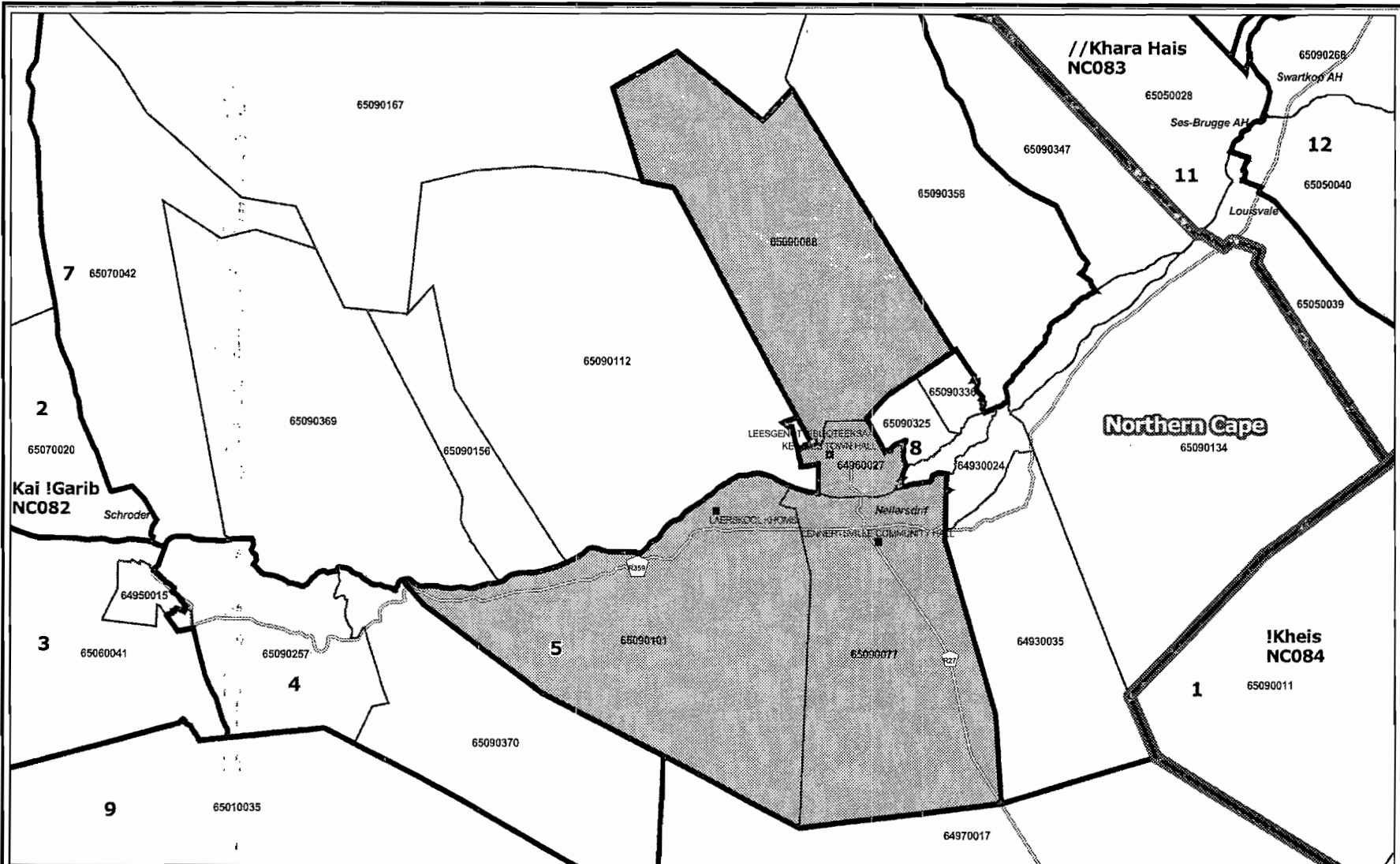
Tel: (012) 342 2481 Fax: (012) 342 2480

email: info@demarcation.org.za

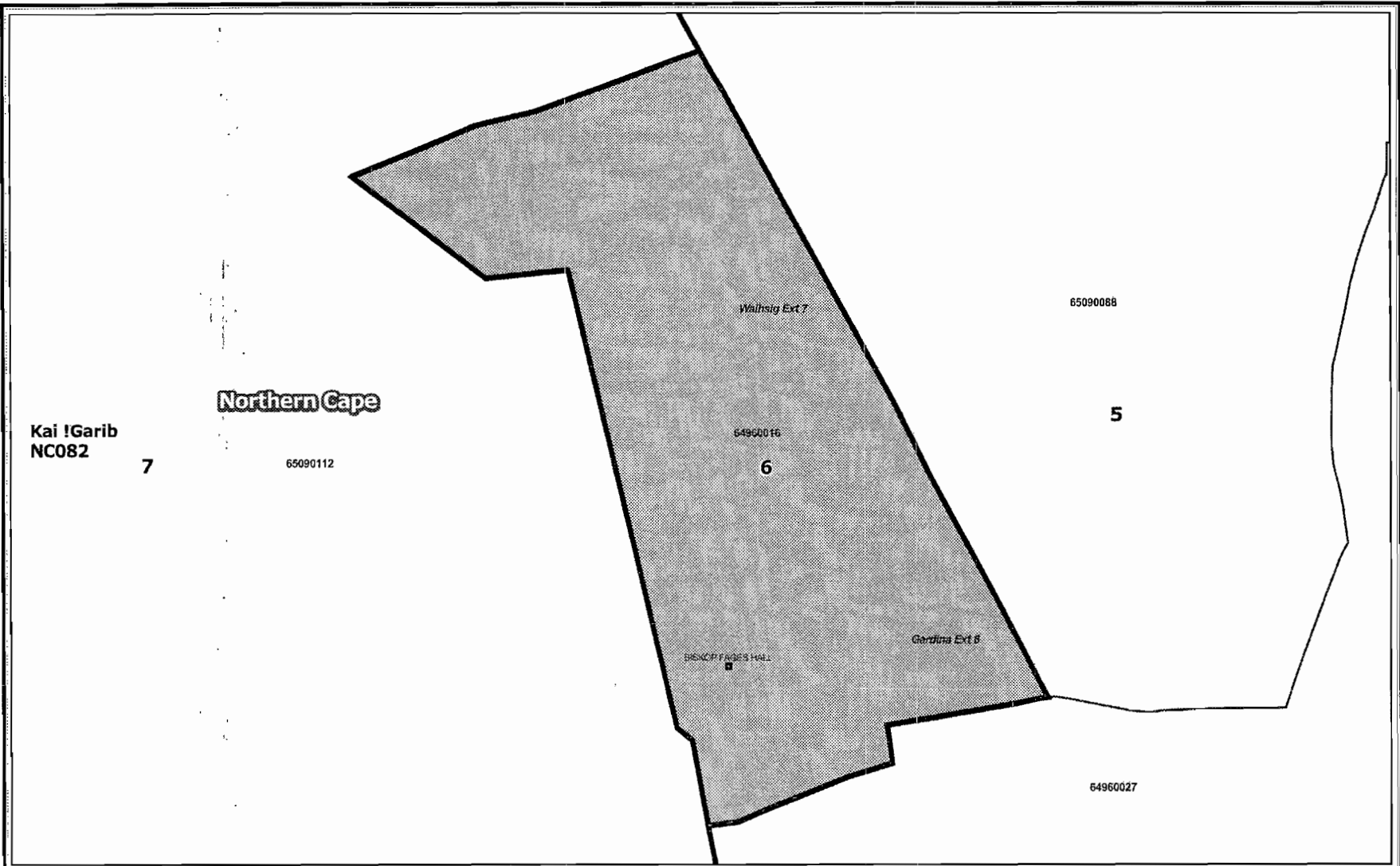
Website: www.demarcation.org.za

Address: Private Bag X28, Hatfield 0028





<p>Legend</p> <ul style="list-style-type: none"> Provincial Boundary Local Municipality Ward Dam Main Road Voting Station 	<p>Kai !Garib(NC082) Publication of the delimitation of Ward 5 of Kai !Garib(NC082) in terms of Item 5 of Schedule 1 to the Local Government: Municipal Structures Act, 1998 (Act No.117 of 1998)</p>	<p> NOT TO SCALE</p> <p>DATE June 2010</p> <p>WARD NUMBER 5</p>	<p>Additional information relating to this map can be obtained by contacting the Municipal Demarcation Board at:</p> <p>Tel: (012) 342 2481 Fax: (012) 342 2480 email: info@demarcation.org.za Website: www.demarcation.org.za Address: Private Bag X28, Hatfield 0028</p>	
--	--	---	---	--



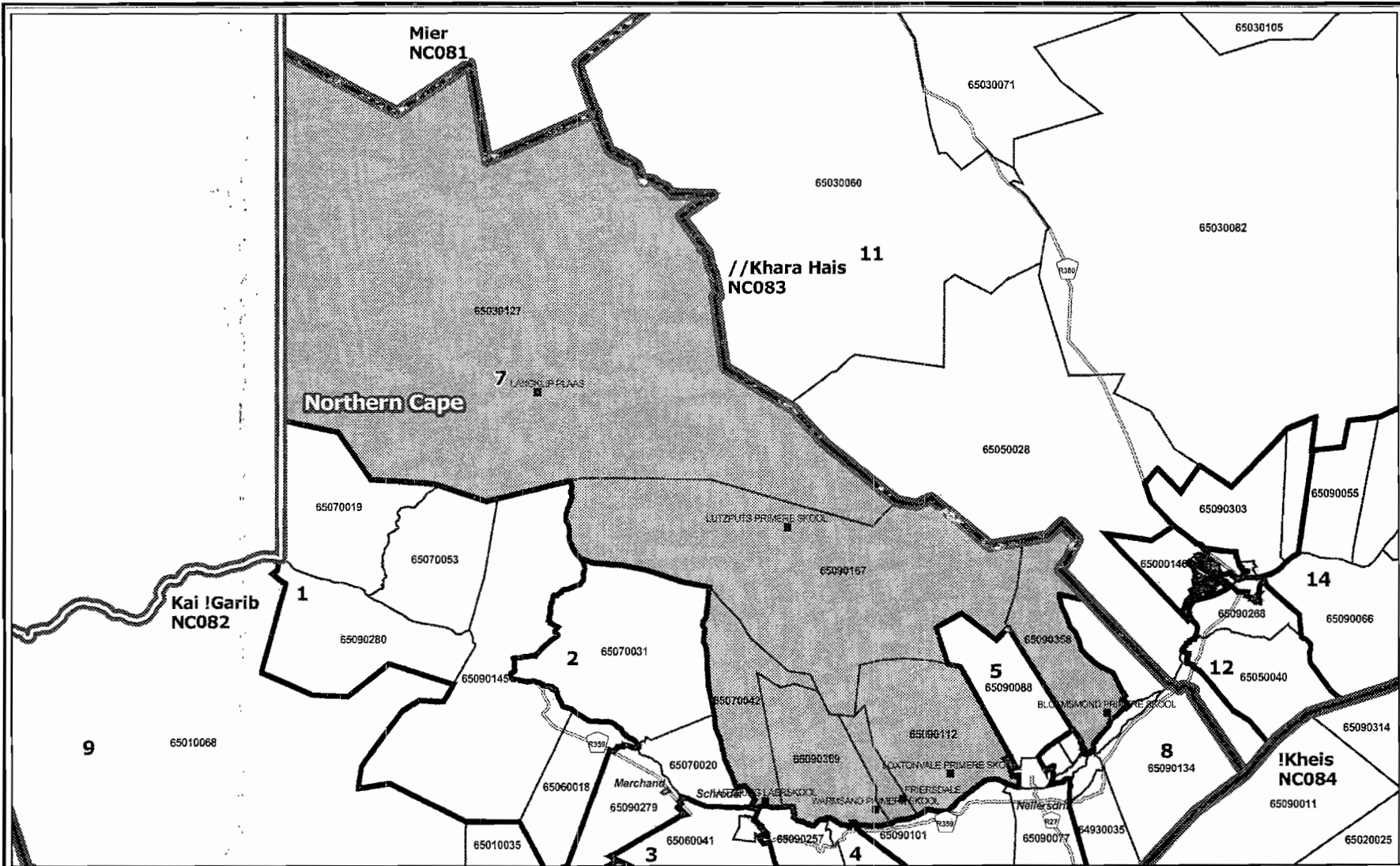
Legend	
Provincial Boundary	Dam
Local Municipality	Main Road
Ward	Voting Station

Kai !Garib(NC082)
 Publication of the delimitation of Ward 6
 of Kai !Garib(NC082)
 in terms of Item 5 of Schedule 1 to the
 Local Government: Municipal Structures Act, 1998
 (Act No.117 of 1998)







NOT TO SCALE
DATE June 2010
WARD NUMBER 6

Additional information relating to this map
 can be obtained by contacting the
 Municipal Demarcation Board at:
 Tel: (012) 342 2481 Fax: (012) 342 2480
 email: info@demarcation.org.za
 Website: www.demarcation.org.za
 Address: Private Bag X28, Hatfield 0028

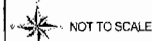




Legend

-  Provincial Boundary
-  Local Municipality
-  Ward
-  Dam
-  Main Road
-  Voting Station

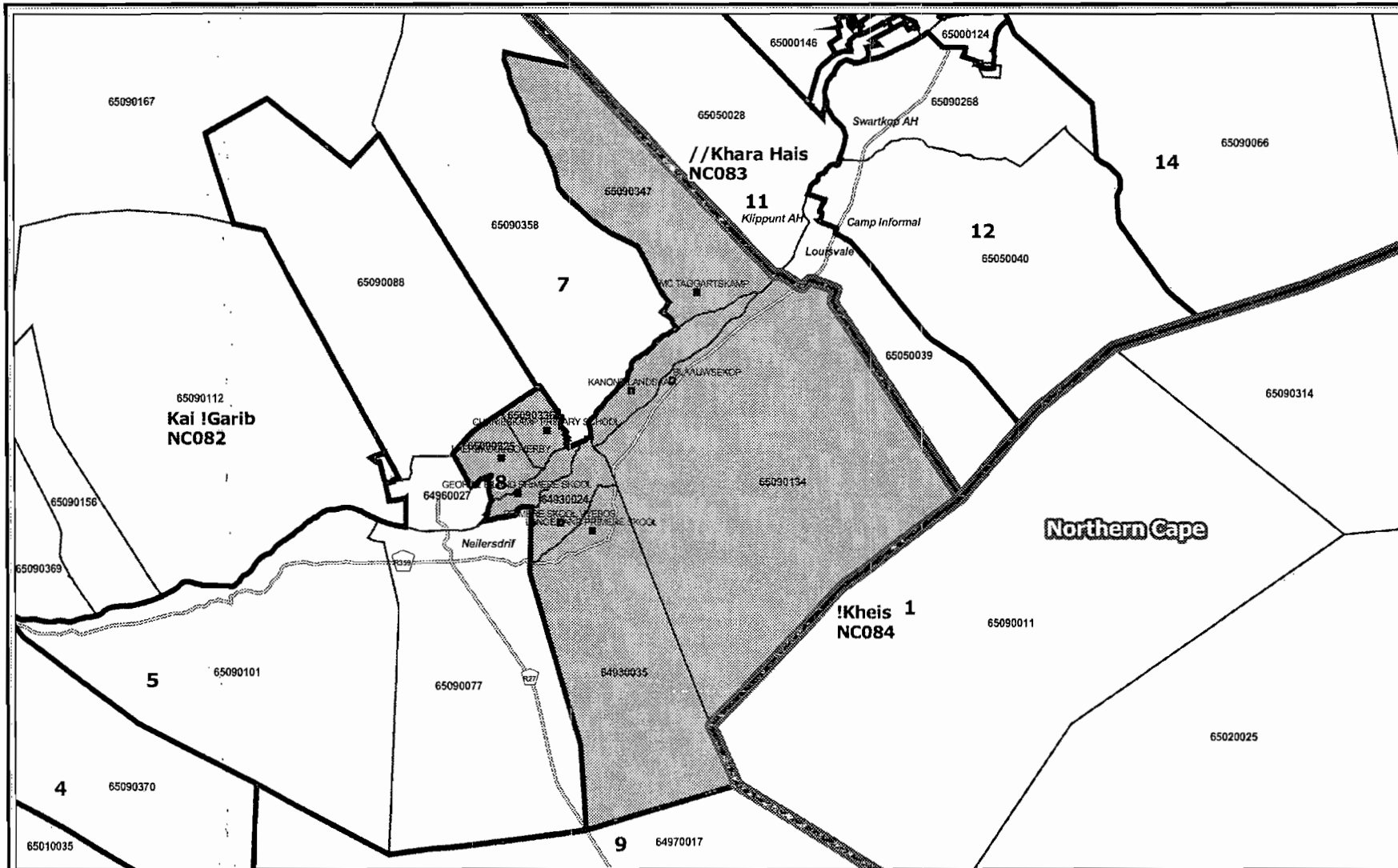
Kai !Garib(NC082)
 Publication of the delimitation of Ward 7
 of Kai !Garib(NC082)
 in terms of Item 5 of Schedule 1 to the
 Local Government: Municipal Structures Act, 1998
 (Act No.117 of 1998)





DATE	June 2010
WARD NUMBER	7

Additional information relating to this map
 can be obtained by contacting the
 Municipal Demarcation Board at:
 Tel: (012) 342 2481 Fax: (012) 342 2480
 email: info@demarcation.org.za
 Website: www.demarcation.org.za
 Address: Private Bag X28, Hatfield 0028

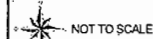




Legend

-  Provincial Boundary
-  Local Municipality
-  Ward
-  Dam
-  Main Road
-  Voting Station

Kai !Garib(NC082)
 Publication of the delimitation of Ward 8
 of Kai !Garib(NC082)
 in terms of Item 5 of Schedule 1 to the
 Local Government: Municipal Structures Act, 1998
 (Act No.117 of 1998)

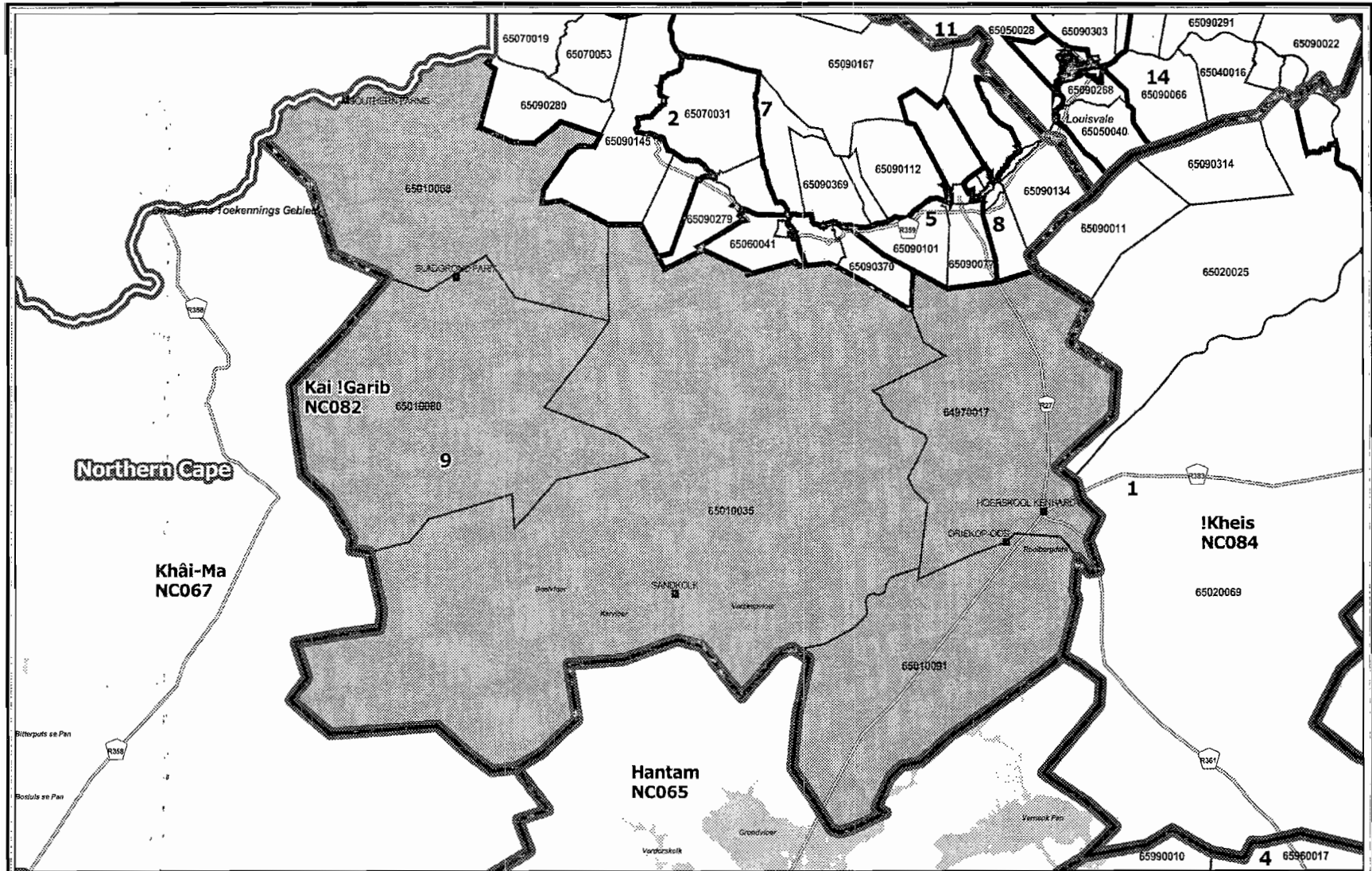


DATE
 June 2010

WARD NUMBER
 8

Additional information relating to this map
 can be obtained by contacting the
 Municipal Demarcation Board at:
 Tel: (012) 342 2481 Fax: (012) 342 2480
 email: info@demarcation.org.za
 Website: www.demarcation.org.za
 Address: Private Bag X28, Hatfield 0028





Legend	
	Provincial Boundary
	Local Municipality
	Ward
	Dam
	Main Road
	Voting Station

Kai !Garib(NC082)
 Publication of the delimitation of Ward 9
 of Kai !Garib(NC082)
 in terms of Item 5 of Schedule 1 to the
 Local Government: Municipal Structures Act, 1998
 (Act No.117 of 1998)

	NOT TO SCALE
DATE	June 2010
WARD NUMBER	9

Additional information relating to this map
 can be obtained by contacting the
 Municipal Demarcation Board at:
 Tel: (012) 342 2481 Fax: (012) 342 2480
 email: info@demarcation.org.za
 Website: www.demarcation.org.za
 Address: Private Bag X28, Hatfield 0028

