

NORTHERN CAPE PROVINCE

PROFENSI YA KAPA-BOKONE

NOORD-KAAP PROVINSIE

IPHONDO LOMNTLA KOLONI

EXTRAORDINARY • BUITENGEWONE

**Provincial Gazette
Kasete ya Profensi**

**iGazethi YePhondo
Provinsiale Koerant**

Vol. 17

KIMBERLEY, 14 JUNE 2010
JUNIE

No. 1434

IMPORTANT NOTICE

The Government Printing Works will not be held responsible for faxed documents not received due to errors on the fax machine or faxes received which are unclear or incomplete. Please be advised that an "OK" slip, received from a fax machine, will not be accepted as proof that documents were received by the GPW for printing. If documents are faxed to the GPW it will be the sender's responsibility to phone and confirm that the documents were received in good order.

Furthermore the Government Printing Works will also not be held responsible for cancellations and amendments which have not been done on original documents received from clients.

CONTENTS • INHOUD

No.		Page No.	Gazette No.
GENERAL NOTICE • ALGEMENE KENNISGEWING			
66	Local Government: Municipal Structures Act (117/1998): Municipal Demarcation Board: Delimitation of municipal wards: //Khara Hais Local Municipality (NC083)	3	1434
66	Wet op Plaaslike Regering: Munisipale Strukture (117/1998): Munisipale Afbakeningsraad: Afbakening van munisipale wyke: //Khara Hais Plaaslike Munisipaliteit (NC083)	7	1434

GENERAL NOTICE ALGEMENE KENNISGEWING

NOTICE 66 OF 2010

MUNICIPAL DEMARCATION BOARD DELIMITATION OF MUNICIPAL WARDS IN TERMS OF THE LOCAL GOVERNMENT: MUNICIPAL STRUCTURES ACT, 1998

Municipality : //Khara Hais Local Municipality (NC083)

In terms of Item 5(1) of Schedule 1 to the Local Government: Municipal Structures Act, 1998 (Act No. 117 of 1998) ("the Act") the Municipal Demarcation Board hereby publishes its delimitation of wards for the above-mentioned municipality. Particulars of the delimitation are listed in the Schedule.

In terms of Item 5(2) of Schedule 1 to the Act, any person aggrieved by a delimitation may, within 14 days of publication of this notice, submit objections in writing to:

The Municipal Demarcation Board
Private Bag X28

Hatfield
0028

Fax: 012-3422480

E-mail: robert@demarcation.org.za

The attached form MDB5 must please be used to object. The form is also available on www.demarcation.org.za

Notice number 72 published in Provincial Gazette Extraordinary No 1780 of 12 April 2010 is hereby withdrawn.

LANDIWE MAHLANGU
CHAIRPERSON: MDB

SCHEDULE

In terms of Section 18(3) of the Local Government: Municipal Structures Act, 1998 (Act 117 of 1998) the MEC responsible for local government has determined that the municipal council consists of 27 councillors.

After having consulted the Independent Electoral Commission, The Municipal Demarcation Board has delimited the municipality into 14 wards in terms of Schedule 1 to the Act.

The number of registered voters in each ward does not vary by more than fifteen percent from the norm. The norm was determined by dividing the total number of voters on the municipal segment of the national common voters roll, namely 44592 voters on 12 February 2009, by the number of wards in the municipality.

An overview map of the boundary of the municipality, with the boundaries of the wards within the municipal boundary, and a map of each ward are attached. In case of a discrepancy between a map and this schedule, the map will prevail.

The ward numbers, the voting districts and voting stations in each ward, and the number of voters are as follows:

WARD 1 comprises of a total of 2835 registered voters

Voting District	Voting Station	Number of Voters
65000067	CHRISTEN GEMEENTES (ND SWARTZ)	2335
65000089 (Portion)	EVANGELIESE LUTHERSE KERK	500

WARD 2 comprises of a total of 3053 registered voters

Voting District	Voting Station	Number of Voters
65000089 (Portion)	EVANGELIESE LUTHERSE KERK	3053

WARD 3 comprises of a total of 3349 registered voters

Voting District	Voting Station	Number of Voters
65000090	PROGRESS CIVIC HALL	3349

WARD 4 comprises of a total of 3171 registered voters

Voting District	Voting Station	Number of Voters
65000102	METHODISTE KERK	3171

WARD 5 comprises of a total of 3006 registered voters

Voting District	Voting Station	Number of Voters
65000124	LOUISVALE CIVIC	1802
65000157	FRANCISCUS PRIMARY SCHOOL	350
65000168 (Portion)	S C KEARNS	400
65000179	UPINGTON BIBLIOTEEK	454

WARD 6 comprises of a total of 3536 registered voters

Voting District	Voting Station	Number of Voters
65000056 (Portion)	ST ANTHONY'S ROMAN CATHOLIC CHURCH	2643
65000191	LUKHANYISO PRIMARY SCHOOL	893

WARD 7 comprises of a total of 2922 registered voters

Voting District	Voting Station	Number of Voters
65000045	J SHIMANE HALL	2922

WARD 8 comprises of a total of 3035 registered voters

Voting District	Voting Station	Number of Voters
65000023	UPINGTON MUNICIPAL SWIMMING POOL	3035

WARD 9 comprises of a total of 3192 registered voters

Voting District	Voting Station	Number of Voters
65000012	CHURCH OF PROVINCE OF SA	2561
65090055 (Portion)	CONG CIURCH UITKOMS	150
65090303	UPINGTON CORRECTIONAL CENTRE	481

WARD 10 comprises of a total of 2932 registered voters

Voting District	Voting Station	Number of Voters
65000146 (Portion)	BUILDING VAALKROEK	600
65000180	ACTS MISSION CHURCH	1077
65000203	WESTERKIM PRIMARY SCHOOL	1255

WARD 11 comprises of a total of 3445 registered voters

Voting District	Voting Station	Number of Voters
65030048	EENSAAMKASTEEL	103
65030060	PLAAS HARRISDALE	45
65030071	KALAHARI WES BOEREVERENIGINGSAAI.	100
65030082	ARIMAGHAM	178
65030105	DWAALHOEK BOEREVERENING	40
65050028	KALKSLOOT GEMEENSKAPSAAL	1536
65050039	RAASWATER GEMEENSKAPSAAL	1443

WARD 12 comprises of a total of 3358 registered voters

Voting District	Voting Station	Number of Voters
65000168 (Portion)	S C KEARNS	1662
65050040	CONGREGATIONAL CHURCH LOUISVALE	836
65090268	SWARTMORE LEARSKOOL	860

WARD 13 comprises of a total of 3155 registered voters

Voting District	Voting Station	Number of Voters
65000056 (Portion)	ST ANTHONY'S ROMAN CATHOLIC CHURCH	150
65000135	BIBLE BAPTIST CHURCH	1502
65000146 (Portion)	BUILDING VAALKROEK	1503

WARD 14 comprises of a total of 3603 registered voters

Voting District	Voting Station	Number of Voters
65040016	LEERKRANS LAERSKOOL	828
65040027	KAROS GEMEENSKAPSAAL	842
65040038	LAMBRECHTSDRIFT	428
65090022	PLAAS ZONDERHUIS	163
65090055 (Portion)	CONG CHURCH UITKOMS	611
65090066	STRAUSSBURG CONGREGATIONAL CHURCH	646
65090291	UIZIP	85

Important: This Schedule contains the total number of registered voters on the municipality's segment of the national common voters' roll on 12 February 2009 as provided for in Government Notice No. 750 published in Government Gazette No. 32407 of 15 July 2009. The voting district numbers, the voting district boundaries, voting stations, and the number of voters may change after the registration of voters for the 2011 local elections.

FORM MDB5

WARD DELIMITATION

**OBJECTION IN TERMS OF ITEM 5(2) OF SCHEDULE 1 TO THE
 LOCAL GOVERNMENT: MUNICIPAL STRUCTURES ACT, 1998**

Name of municipality:.....Code:.....

Name of aggrieved person/institution:.....

Contact person in case of an institution:.....

Address:.....

Tel. number:.....Cell number:.....

Email address:.....

I hereby object to the delimitation of the boundaries of the following wards:

WARD NUMBER	REASON/MOTIVATION

I request the Municipal Demarcation Board to consider the following alternative proposals:

Ward number	The ward should comprise of the following voting districts (Provide voting district number and the number of voters in brackets e.g. VD1123456(1500)+VD345678(2500)=4000)	Motivation

I confirm that:

- each cluster of voting districts form a contiguous ward;
- the number of voters in each ward fall within the minimum and maximum of voters allowed per ward;
- the proposed ward boundaries comply, in general, with the criteria.

SIGNATURE _____

NAME AND SURNAME _____

DATE _____

KENNISGEWING 66 VAN 2010

**MUNISIPALE AFBAKENINGSRAAD
AFBAKENING VAN MUNISIPALE WYKE INGEVOLGE DIE WET OP
PLAASLIKE REGERING: MUNISIPALE STRUKTURE, 1998**

Munisipaliteit : //Khara Hais Plaaslike Munisipaliteit (NC083)

Ingevolge Item 5(1) van Bylae 1 van die Wet op Plaaslike Regering: Munisipale Strukture, 1998 (Wet No. 117 van 1998) ("die Wet") publiseer die Munisipale Afbakeningsraad hiermee sy afbakening van wyke vir die bogenaaamde munisipaliteit. Besonderhede van die afbakening is vervat in die Bylae.

Ingevolge Item 5(2) van Bylae 1 van die Wet, kan enige persoon wat gegrief is deur 'n afbakening binne 14 dae na publikasie van hierdie kennisgewing skriftelike besware voorlê aan:

Die Munisipale Afbakeningsraad
Privaatsak X28

Hatfield
0028

Faks: 012-3422480
E-pos: robert@demarcation.org.za

Die aangehegte vorm MDB5 moet asseblief gebruik word om beswaar aan te teken. Die vorm is ook beskikbaar op www.demarcation.org.za

LANDIWE MAHLANGU
VOORSITTER: MUNISIPALE AFBAKENINGSRAAD

BYLAE

Ingevolge Artikel 18(3) van die Wet op Plaaslike Regering: Munisipale Strukture, 1998 (Wet 117 van 1998) het die LUR vir plaaslike regering bepaal dat die munisipale raad bestaan uit 27 raadslede.

Na oorlegpleging met die Onafhanklike Verkiesingskommissie het die Munisipale Afbakeningsraad die munisipaliteit in 14 wyke afgebaken ingevolge Bylae 1 van die Wet.

Die getal geregistreerde kiesers in elke wyk, wyk nie meer as vyftien persent van die norm af nie. Die norm is bepaal deur die getal geregistreerde kiesers op die munisipale segment van die nasionale gemeenskaplike kieserslys, naamlik 44592 kiesers op 12 Februarie 2009, deur die getal wyke in die munisipaliteit te deel.

'n Oorsigkaart van die munisipale grens met die grense van die wyke binne die munisipale grens, en 'n kaart van elke wyk, is aangeheg. Ingeval van 'n verskil tussen 'n kaart en hierdie bylae, sal die kaart geld.

Die wyknommers, die stembdistrikte en stemlokale in elke wyk, en die getal kiesers is as volg:

WYK 1 het 2835 kiesers

Stemdistrik	Stemlokaal	Getal kiesers
65000067	CHRISTEN GEMEENTES (ND SWARTZ)	2335
65000089 (Gedeelte)	EVANGELIESE LUTHERSE KERK	500

WYK 2 het 3053 kiesers

Stemdistrik	Stemlokaal	Getal kiesers
65000089 (Gedeelte)	EVANGELIESE LUTHERSE KERK	3053

WYK 3 het 3349 kiesers

Stemdistrik	Stemlokaal	Getal kiesers
65000090	PROGRESS CIVIC HALL	3349

WYK 4 het 3171 kiesers

Stemdistrik	Stemlokaal	Getal kiesers
65000102	METHODISTE KERK	3171

WYK 5 het 3006 kiesers

Stemdistrik	Stemlokaal	Getal kiesers
65000124	LOUISVALE CIVIC	1802
65000157	FRANCISCUS PRIMARY SCHOOL	350
65000168 (Gedeelte)	S C KEARNS	400
65000179	UPINGTON BIBLIOTEEK	454

WYK 6 het 3536 kiesers

Stemdistrik	Stemlokaal	Getal kiesers
65000056 (Gedeelte)	ST ANTHONY'S ROMAN CATHOLIC CHURCH	2643
65000191	LUKHANYISO PRIMARY SCHOOL	893

WYK 7 het 2922 kiesers

Stemdistrik	Stemlokaal	Getal kiesers
65000045	J SHIMANE HALL	2922

WYK 8 het 3035 kiesers

Stemdistrik	Stemlokaal	Getal kiesers
65000023	UPINGTON MUNICIPAL SWIMMING POOL	3035

WYK 9 het 3192 kiesers

Stemdistrik	Stemlokaal	Getal kiesers
65000012	CHURCH OF PROVINCE OF SA	2561
65090055 (Gedeelte)	CONG CHURCH UITKOMS	150
65090303	UPINGTON CORRECTIONAL CENTRE	481

WYK 10 het 2932 kiesers

Stemdistrik	Stemlokaal	Getal kiesers
65000146 (Gedeelte)	BUILDING VAALKROEK	600
65000180	ACTS MISSION CHURCH	1077
65000203	WESTERKIM PRIMARY SCHOOL	1255

WYK 11 het 3445 kiesers

Stemdistrik	Stemlokaal	Getal kiesers
65030048	EENSAAMKASTEEL	103
65030060	PLAAS HARRISDALE	45
65030071	KALAHARI WES BOEREVERENIGINGSAAL	100
65030082	ARIMAGHAM	178
65030105	DWAALHOEK BOEREVERENING	40
65050028	KALKSLOOT GEMEENSKAPSAAL	1536
65050039	RAASWATER GEMEENSKAPSAAL	1443

WYK 12 het 3358 kiesers

Stemdistrik	Stemlokaal	Getal kiesers
65000168 (Gedeelte)	S C KEARNS	1662
65050040	CONGREGATIONAL CHURCH LOUISVALE	836
65090268	SWARTMORE LEARSKOOL	860

WYK 13 het 3155 kiesers

Stemdistrik	Stemlokaal	Getal kiesers
65000056 (Gedeelte)	ST ANTHONY'S ROMAN CATHOLIC CHURCH	150
65000135	BIBLE BAPTIST CHURCH	1502
65000146 (Gedeelte)	BUILDING VAALKROEK	1503

WYK 14 het 3603 kiesers

Stemdistrik	Stemlokaal	Getal kiesers
65040016	LEERKRANS LAERSKOOL	828
65040027	KAROS GEMEENSKAPSAAL	842
65040038	LAMBRECHTSDRIFT	428
65090022	PLAAS ZONDERHUIS	163
65090055 (Gedeelte)	CONG CHURCH UITKOMS	611
65090066	STRAUSSBURG CONGREGATIONAL CHURCH	646
65090291	UIZIP	85

Belangrik: Hierdie Bylae bevat die totale getal geregistreerde kiesers op die munisipaliteit se segment van die nasionale gemeenskaplike kieserslys op 12 Februarie 2009, waarvoor voorsiening gemaak is in Goewermentskennisgewing No. 750 gepubliseer in Staatskoerant No. 32407 van 15 Julie 2009. Die stemdistriknommers, die grense van die stemdistrikte, die stemlokale, en die getal kiesers mag verander na die registrasie van kiesers vir die 2011 plaaslike verkiesings.

VORM MDB5

WYKSAFBAKENING

**BESWAAR INGEVOLGE ITEM 5(2) VAN BYLAE 1
 VAN DIE WET OP PLAASLIKE REGERING: MUNISIPALE STRUKTURE, 1998**

Naam van Munisipaliteit:.....Code:.....

Naam van beswaarde persoon/instelling:.....

Kontak persoon in geval van 'n instelling:.....

Adres:.....

Tel. nommer:..... Selfoonnommer:.....

E-pos adres:.....

Hiermee teken ek beswaar aan teen die afbakening van die grense van die volgende wyke:

WYK NOMMER	REDE/MOTIVERING

Ek versoek die Munisipale Afbakeningsraad om die volgende alternatiewe voorstelle te oorweeg:

Wyk nommer	Die wyk moet bestaan uit die volgende stembedistrikte: (Voorsien die stembedistriktnommer en die getal geregistreerde kiesers as volg VD1123456(1500)+VD345678(2500)=4000)	Motivering

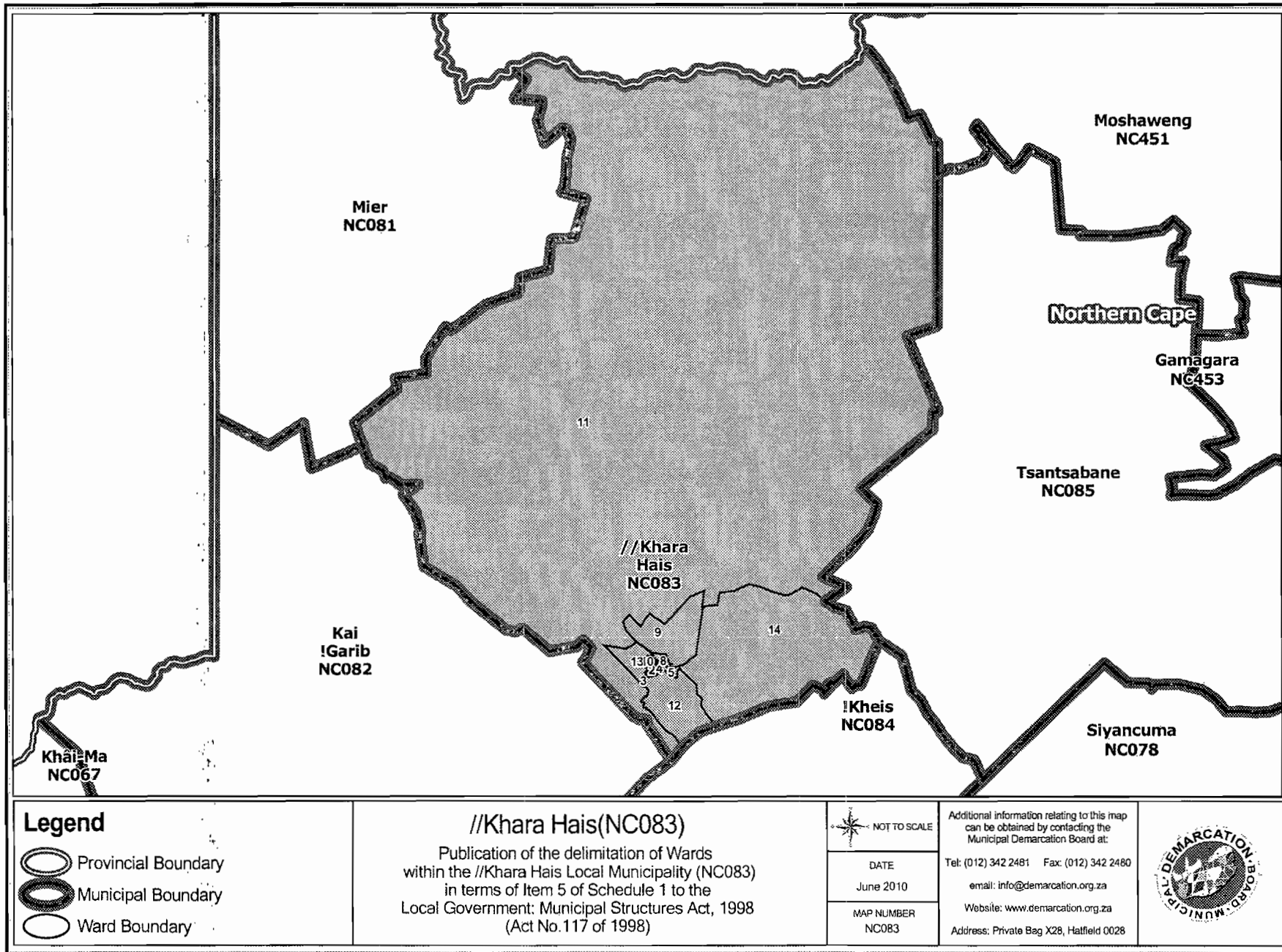
Ek bevestig dat:

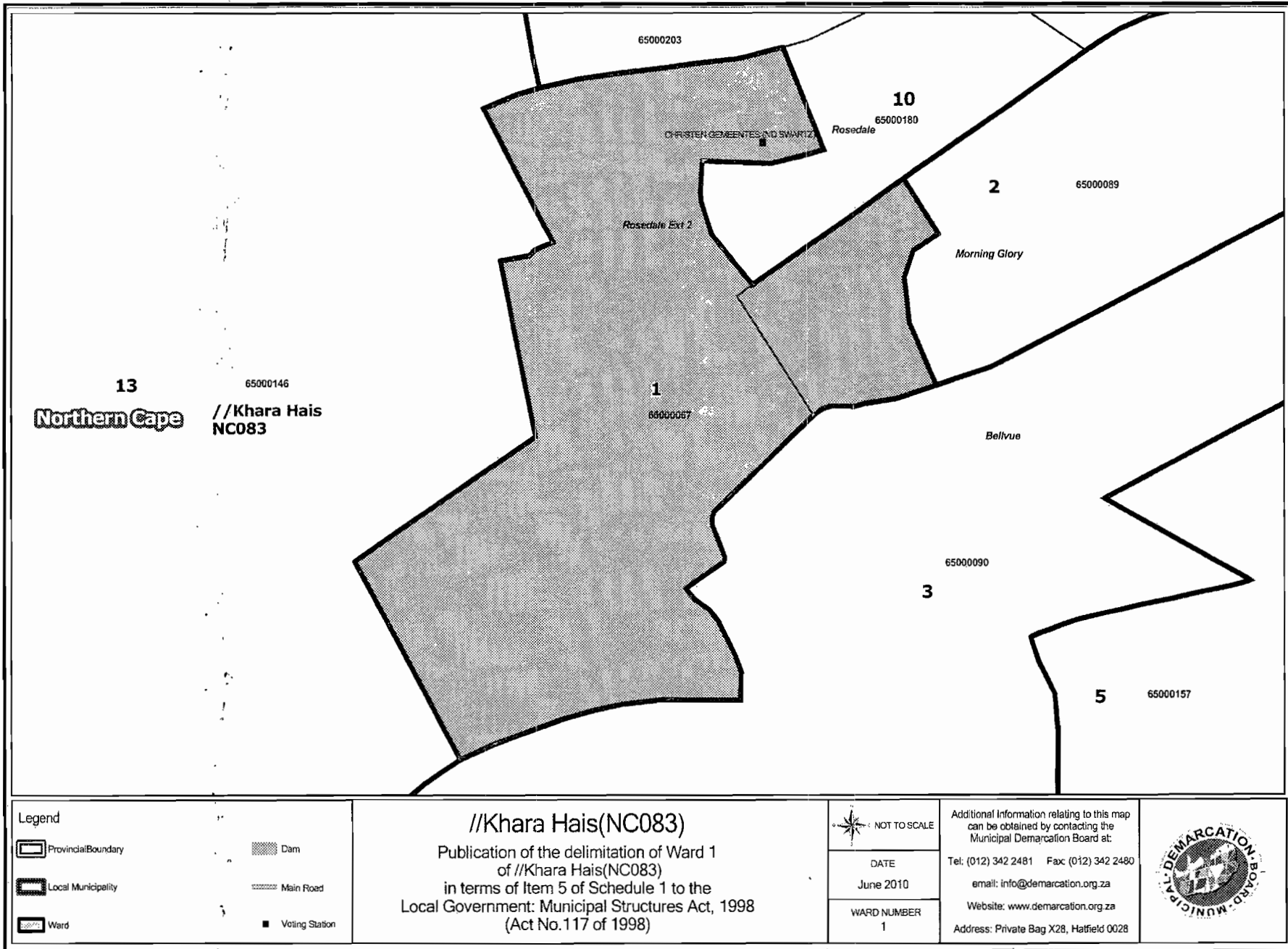
- die saamgevoegde stembedistrikte vorm 'n aaneenlopende wyk;
- die getal kiesers in elke wyk is binne die minimum en maksimum getal wat per wyk toegelaat word;
- die voorgestelde wyke voldoen in die algemeen aan die kriteria.

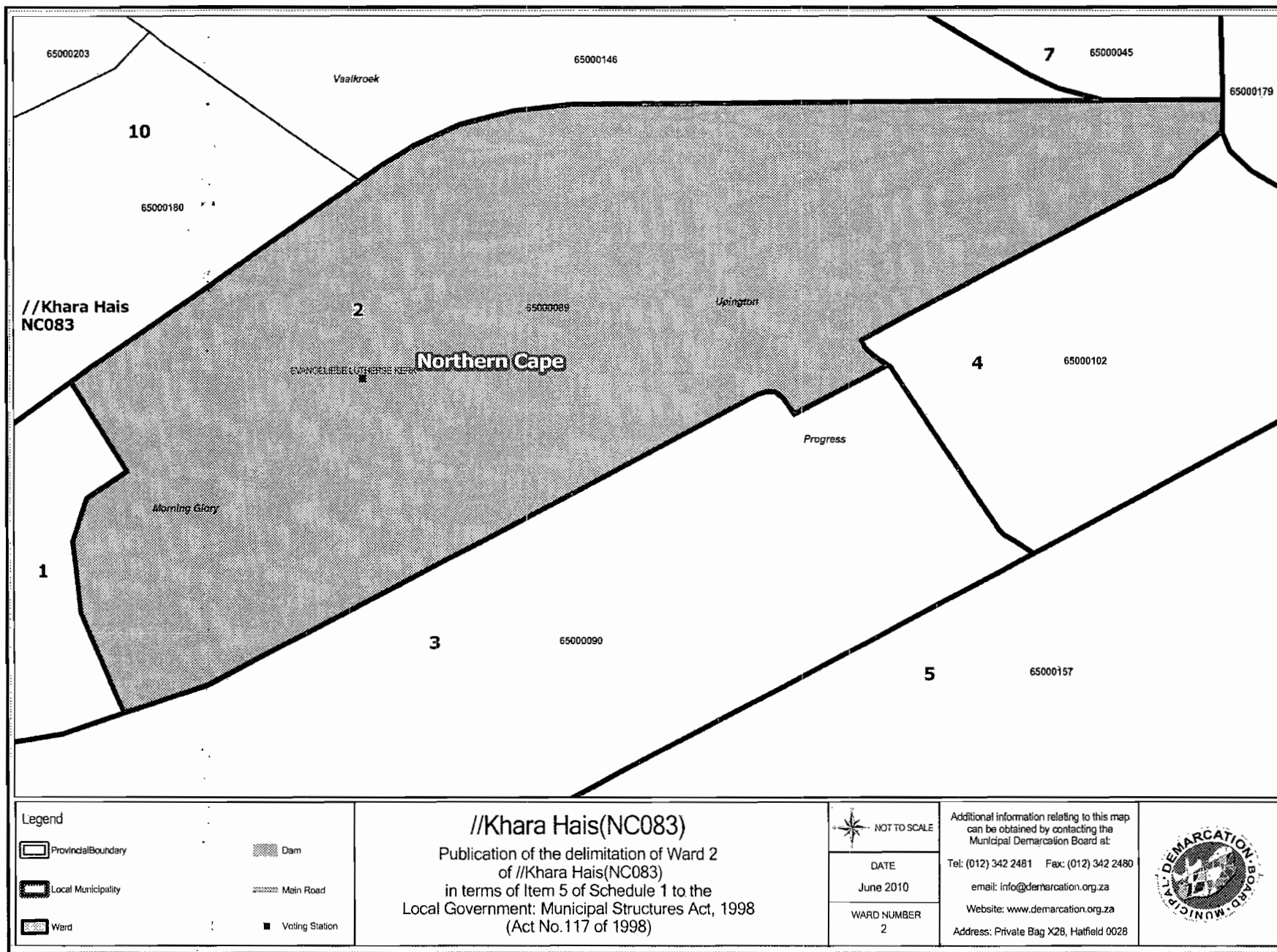
HANDTEKENING

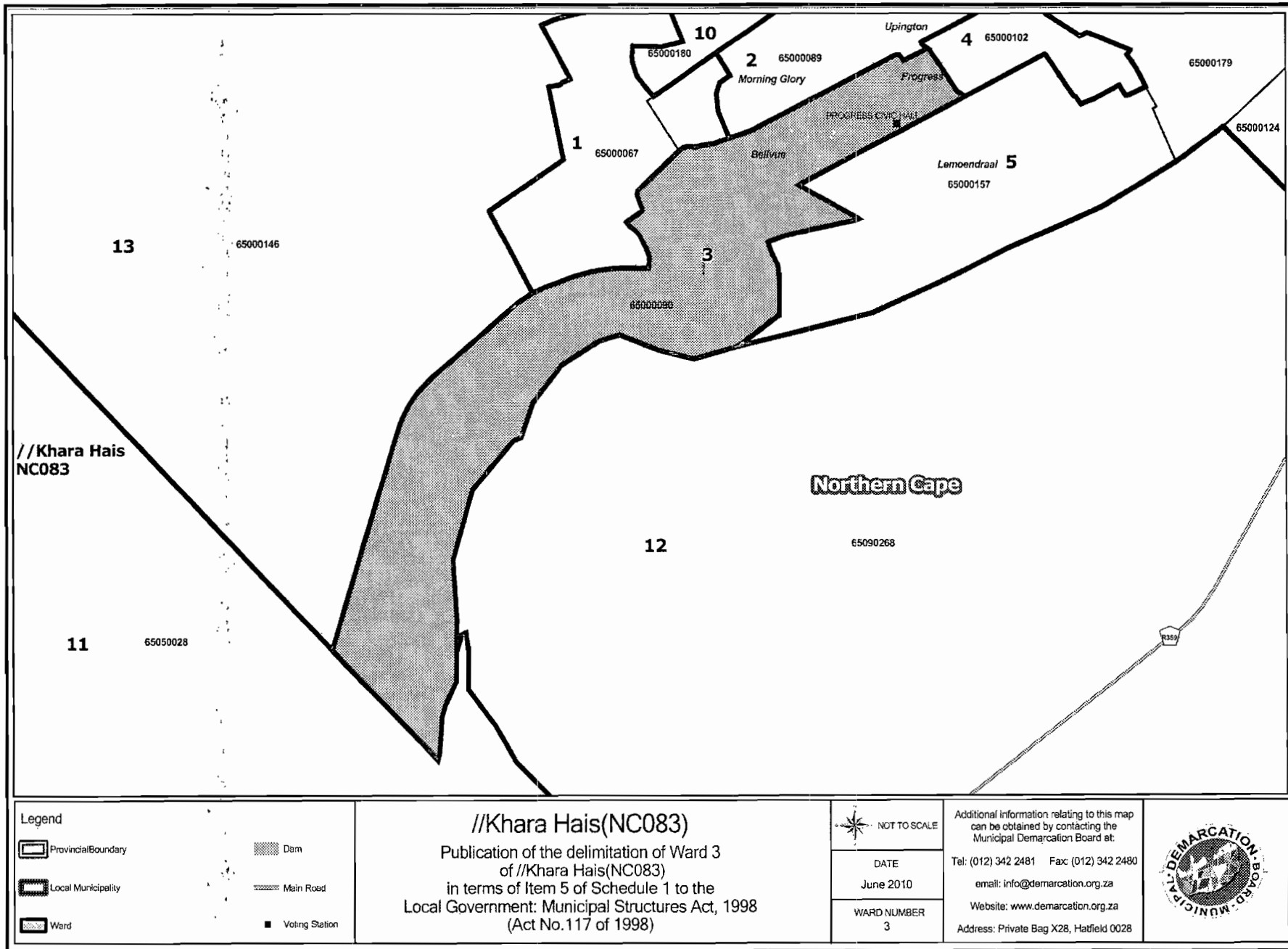
NAAM EN VAN

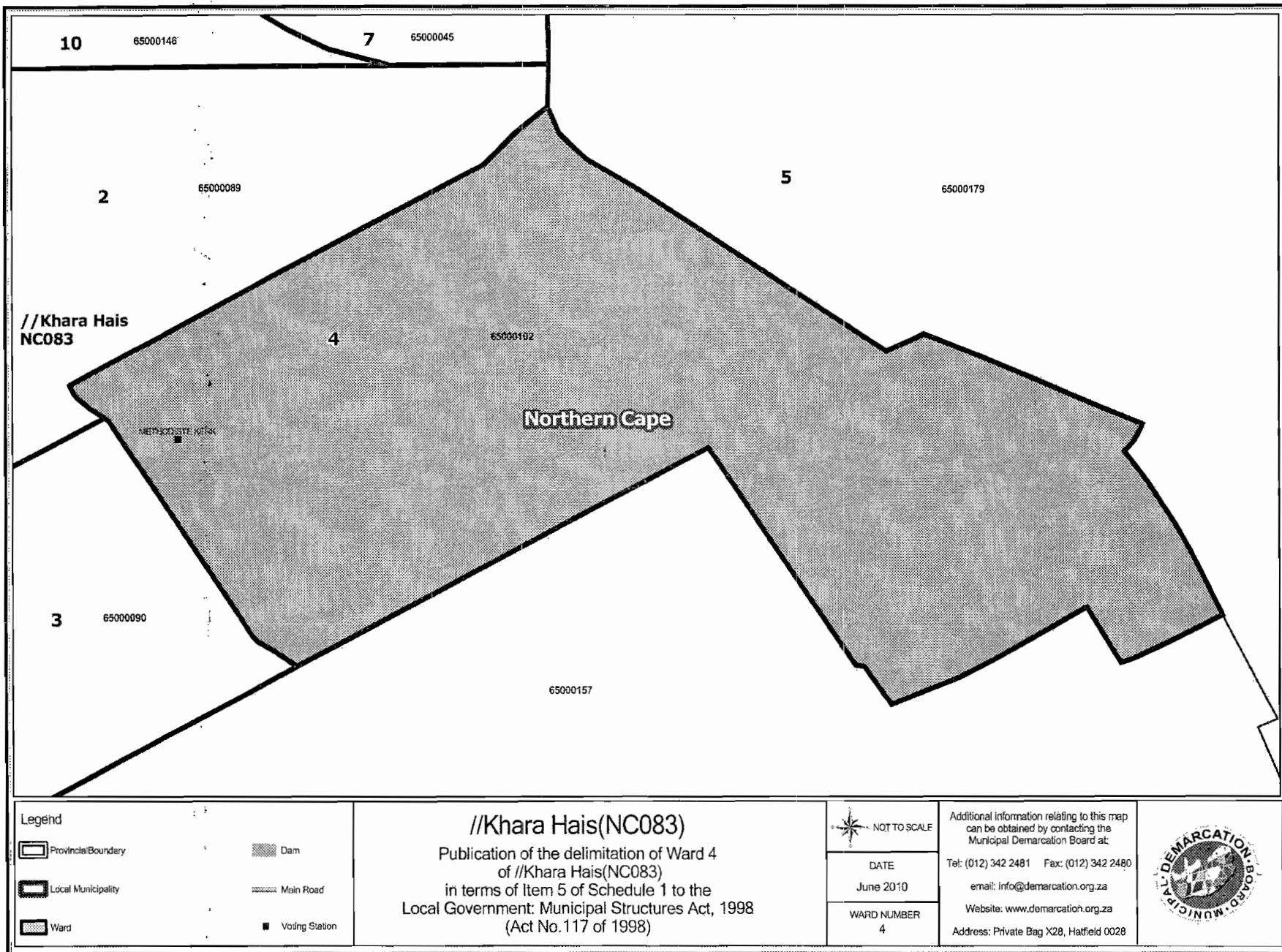
DATUM

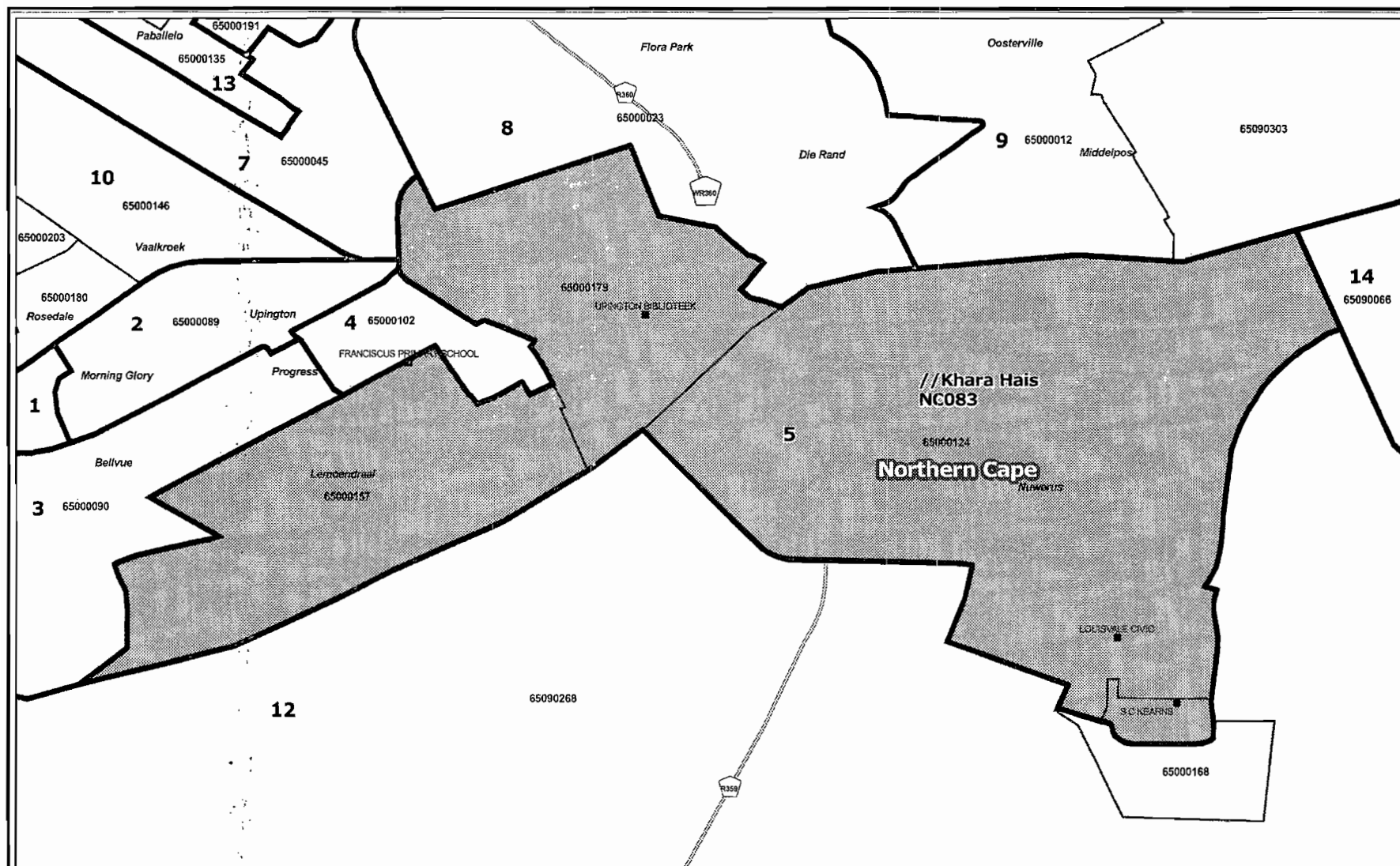












Legend

Provincial Boundary

Local Municipality

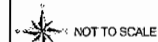
Ward

Dam

Main Road

Voting Station

//Khara Hais(NC083)
Publication of the delimitation of Ward 5
of //Khara Hais(NC083)
in terms of Item 5 of Schedule 1 to the
Local Government: Municipal Structures Act, 1998
(Act No.117 of 1998)



DATE
June 2010

WARD NUMBER
5

Additional information relating to this map
can be obtained by contacting the
Municipal Demarcation Board at:

Tel: (012) 342 2481 Fax: (012) 342 2480

email: info@demarcation.org.za

Website: www.demarcation.org.za

Address: Private Bag X28, Hatfield 0028



