


**NORTHERN CAPE PROVINCE**

**PROFENSI YA KAPA-BOKONE**

**NOORD-KAAP PROVINSIE**



**IPHONDO LOMNTLA KOLONI**

**EXTRAORDINARY • BUITENGEWONE**

**Provincial Gazette  
Kasete ya Profensi**

**iGazethi YePhondo  
Provinsiale Koerant**

**Vol. 17**

**KIMBERLEY, 14 JUNE 2010  
JUNIE**

**No. 1437**

**IMPORTANT NOTICE**

The Government Printing Works will not be held responsible for faxed documents not received due to errors on the fax machine or faxes received which are unclear or incomplete. Please be advised that an "OK" slip, received from a fax machine, will not be accepted as proof that documents were received by the GPW for printing. If documents are faxed to the GPW it will be the sender's responsibility to phone and confirm that the documents were received in good order.

Furthermore the Government Printing Works will also not be held responsible for cancellations and amendments which have not been done on original documents received from clients.

**CONTENTS • INHOUD**

<i>No.</i>	<i>Page No.</i>	<i>Gazette No.</i>
<b>GENERAL NOTICE • ALGEMENE KENNISGEWING</b>		
69	Local Government: Municipal Structures Act (117/1998): Municipal Demarcation Board: Delimitation of municipal wards: Dikgatlong Local Municipality (NC092) .....	3 1437
69	Wet op Plaaslike Regering: Munisipale Strukture (117/1998): Munisipale Afbakeningsraad: Afbakening van munisipale wyke: Dikgatlong Plaaslike Munisipaliteit (NC092) .....	7 1437

---

## GENERAL NOTICE ALGEMENE KENNISGEWING

---

### NOTICE 69 OF 2010 MUNICIPAL DEMARCATION BOARD DELIMITATION OF MUNICIPAL WARDS IN TERMS OF THE LOCAL GOVERNMENT: MUNICIPAL STRUCTURES ACT, 1998

#### **Municipality : Dikgatlong Local Municipality (NC092)**

In terms of Item 5(1) of Schedule 1 to the Local Government: Municipal Structures Act, 1998 (Act No.117 of 1998) ("the Act") the Municipal Demarcation Board hereby publishes its delimitation of wards for the above-mentioned municipality. Particulars of the delimitation are listed in the Schedule.

In terms of Item 5(2) of Schedule 1 to the Act, any person aggrieved by a delimitation may, within 14 days of publication of this notice, submit objections in writing to:

The Municipal Demarcation Board  
Private Bag X28  
**Hatfield**  
0028

Fax: 012-3422480

E-mail: robert@demarcation.org.za

The attached form MDB5 must please be used to object. The form is also available on [www.demarcation.org.za](http://www.demarcation.org.za)

**LANDIWE MAHLANGU**  
**CHAIRPERSON: MDB**

### SCHEDULE

In terms of Section 18(3) of the Local Government: Municipal Structures Act, 1998 (Act 117 of 1998) the MEC responsible for local government has determined that the municipal council consists of 13 councillors.

After having consulted the Independent Electoral Commission, The Municipal Demarcation Board has delimited the municipality into 7 wards in terms of Schedule 1 to the Act.

The number of registered voters in each ward does not vary by more than fifteen percent from the norm. The norm was determined by dividing the total number of voters on the municipal segment of the national common voters roll, namely 21572 voters on 12 February 2009, by the number of wards in the municipality.

An overview map of the boundary of the municipality, with the boundaries of the wards within the municipal boundary, and a map of each ward are attached. In case of a discrepancy between a map and this schedule, the map will prevail.

The ward numbers, the voting districts and voting stations in each ward, and the number of voters are as follows:

**WARD 1 comprises of a total of 2655 registered voters**

Voting District	Voting Station	Number of Voters
65370012	BORESETSE SECONDARY SCHOOL	2655

**WARD 2 comprises of a total of 3141 registered voters**

Voting District	Voting Station	Number of Voters
65370023	BARKLY-WES SEKONDERE SKOOL	2485
65370056	BARKLY WEST CORRECTIONAL CENTRE	530
65530313	HOLSDAM PLAAS	69
65530324	WILDERKLAWER COMMUNITY HALL	57

**WARD 3 comprises of a total of 3155 registered voters**

Voting District	Voting Station	Number of Voters
65370034	METHODIST CHURCH IN SA	1125
65370045	EVANGELICAL UNITED CHURCH OF SA	1366
65370067	HOERSKOOL VAALRIVIER	137
65530166	PNIELLANDGOED PRIMERE SKOOL	373
65530335	LUTHERN CHURCH	154

**WARD 4 comprises of a total of 3225 registered voters**

Voting District	Voting Station	Number of Voters
65480014	HEBRONPARK CIVIC CENTRE	1003
65480025	KUTLWANO CIVIC CENTRE	1793
65480036	STILLWATER PRIMARY SCHOOL	429

**WARD 5 comprises of a total of 3475 registered voters**

Voting District	Voting Station	Number of Voters
65390036	LONGLANDS CLINIC	474
65390047 (Portion)	PROTEA HOFF COMMUNITY HALL	865
65390081	LONGLANDS COMMUNITY CENTRE	782
65530111	SMITSMINE SPORT GROUND	432
65530155	HOLPAN LIBRARY	425
65530201	GONG-GONG CLINIC	497

**WARD 6 comprises of a total of 3061 registered voters**

Voting District	Voting Station	Number of Voters
65390025	HOERSKOOL DELPORTHOOP	716
65390058	VAALRIVER PRE-SCHOOL (ROOIKOPPIES)	675
65390069	VAAL GAMAGARA COMMUNITY HALL	118
65510018	ALPHA HALL	635
65530100	KOOPMANSFONTEIN	382
65530234	TEMPORARY VOTING STATION (DANCARL DIAMONDS)	129
65530302	EIERFONTEIN	59
65640012	BLIKFONTEIN	347

**WARD 7 comprises of a total of 2860 registered voters**

Voting District	Voting Station	Number of Voters
65390014	AFRICAN CHURCH	1820
65390047 (Portion)	PROTEA HOFF COMMUNITY HALL	170
65390070	DIKGATLHONG HIGH SCHOOL	870

**Important:** This Schedule contains the total number of registered voters on the municipality's segment of the national common voters' roll on 12 February 2009 as provided for in Government Notice No. 750 published in Government Gazette No. 32407 of 15 July 2009. The voting district numbers, the voting district boundaries, voting stations, and the number of voters may change after the registration of voters for the 2011 local elections.

**FORM MDB5**

**WARD DELIMITATION**

**OBJECTION IN TERMS OF ITEM 5(2) OF SCHEDULE 1 TO THE  
 LOCAL GOVERNMENT: MUNICIPAL STRUCTURES ACT, 1998**

Name of municipality:.....Code:.....

Name of aggrieved person/institution:.....

Contact person in case of an institution:.....

Address:.....

Tel. number:.....Cell number:.....

Email address:.....

I hereby object to the delimitation of the boundaries of the following wards:

WARD NUMBER	REASON/MOTIVATION

I request the Municipal Demarcation Board to consider the following alternative proposals:

Ward number	The ward should comprise of the following voting districts (Provide voting district number and the number of voters in brackets e.g. VD1123456(1500)+VD345678(2500)=4000)	Motivation

I confirm that:

- each cluster of voting districts form a contiguous ward;
- the number of voters in each ward fall within the minimum and maximum of voters allowed per ward;
- the proposed ward boundaries comply, in general, with the criteria.

\_\_\_\_\_  
SIGNATURE

\_\_\_\_\_  
NAME AND SURNAME

\_\_\_\_\_  
DATE

**KENNISGEWING 69 VAN 2010**

**MUNISIPALE AFBAKENINGSRAAD  
AFBAKENING VAN MUNISIPALE WYKE INGEVOLGE DIE WET OP  
PLAASLIKE REGERING: MUNISIPALE STRUKTURE, 1998**

**Munisipaliteit : Dikgatlong Plaaslike Munisipaliteit (NC092)**

Ingevolge Item 5(1) van Bylae 1 van die Wet op Plaaslike Regering: Munisipale Strukture, 1998 (Wet No. 117 van 1998) ("die Wet") publiseer die Munisipale Afbakeningsraad hiermee sy afbakening van wyke vir die bogenaaamde munisipaliteit. Besonderhede van die afbakening is vervat in die Bylae.

Ingevolge Item 5(2) van Bylae 1 van die Wet, kan enige persoon wat gegrief is deur 'n afbakening binne 14 dae na publikasie van hierdie kennisgewing skriftelike besware voorlê aan:

Die Munisipale Afbakeningsraad  
Privaatsak X28

**Hatfield**

0028

Faks: 012-3422480

E-pos: robert@demarcation.org.za

Die aangehegte vorm MDB5 moet asseblief gebruik word om beswaar aan te teken. Die vorm is ook beskikbaar op [www.demarcation.org.za](http://www.demarcation.org.za)

**LANDIWE MAHLANGU**

**VOORSITTER: MUNISIPALE AFBAKENINGSRAAD**

**BYLAE**

Ingevolge Artikel 18(3) van die Wet op Plaaslike Regering: Munisipale Strukture, 1998 (Wet 117 van 1998) het die LUR vir plaaslike regering bepaal dat die munisipale raad bestaan uit 13 raadslede.

Na oorlegpleging met die Onafhanklike Verkiesingskommissie het die Munisipale Afbakeningsraad die munisipaliteit in 7 wyke afgebaken ingevolge Bylae 1 van die Wet.

Die getal geregistreerde kiesers in elke wyk, wyk nie meer as vyftien persent van die norm af nie. Die norm is bepaal deur die getal geregistreerde kiesers op die munisipale segment van die nasionale gemeenskaplike kieserslys, naamlik 21572 kiesers op 12 Februarie 2009, deur die getal wyke in die munisipaliteit te deel.

'n Oorsigkaart van die munisipale grens met die grense van die wyke binne die munisipale grens, en 'n kaart van elke wyk, is aangeheg. Ingeval van 'n verskil tussen 'n kaart en hierdie bylae, sal die kaart geld.

Die wyknommers, die stemdistrikte en stemlokale in elke wyk, en die getal kiesers is as volg:

**WYK 1 het 2655 kiesers**

Stemdistrik	Stemlokaal	Getal kiesers
65370012	BORESETSE SECONDARY SCHOOL	2655

**WYK 2 het 3141 kiesers**

Stemdistrik	Stemlokaal	Getal kiesers
65370023	BARKLY-WES SEKONDERE SKOOL	2485
65370056	BARKLY WEST CORRECTIONAL CENTRE	530
65530313	HOLSDAM PLAAS	69
65530324	WILDERKLAWER COMMUNITY HALL	57

**WYK 3 het 3155 kiesers**

Stemdistrik	Stemlokaal	Getal kiesers
65370034	METHODIST CHURCH IN SA	1125
65370045	EVANGELICAL UNITED CHURCH OF SA	1366
65370067	HOERSKOOL VAALRIVIER	137
65530166	PNIELLANDGOED PRIMERE SKOOL	373
65530335	LUTHERN CHURCH	154

**WYK 4 het 3225 kiesers**

Stemdistrik	Stemlokaal	Getal kiesers
65480014	HEBRONPARK CIVIC CENTRE	1003
65480025	KUTLWANO CIVIC CENTRE	1793
65480036	STILLWATER PRIMARY SCHOOL	429

**WYK 5 het 3475 kiesers**

Stemdistrik	Stemlokaal	Getal kiesers
65390036	LONGLANDS CLINIC	474
65390047 (Gedeelte)	PROTEA HOFF COMMUNITY HALL	865
65390081	LONGLANDS COMMUNITY CENTRE	782
65530111	SMITHSMINE SPORT GROUND	432
65530155	HOLPAN LIBRARY	425
65530201	GONG-GONG CLINIC	497

**WYK 6 het 3061 kiesers**

Stemdistrik	Stemlokaal	Getal kiesers
65390025	HOERSKOOL DELPORTHOOP	716
65390058	VAALRIVER PRE-SCHOOL (ROOKOPPIES)	675
65390069	VAAL GAMAGARA COMMUNITY HALL	118
65510018	ALPHA HALL	635
65530100	KOOPMANSFONTEIN	382
65530234	TEMPORARY VOTING STATION (DANCARL DIAMONDS)	129
65530302	EIERFONTEIN	59
65640012	BLIKFONTEIN	347



**WYK 7 het 2860 kiesers**

Stemdistrik	Stemlokaal	Getal kiesers
65390014	AFRICAN CHURCH	1820
65390047 (Gedeelte)	PROTEA HOFF COMMUNITY HALL	170
65390070	DIKGATLHONG HIGH SCHOOL	870

**Belangrik:** Hierdie Bylae bevat die totale getal geregistreerde kiesers op die munisipaliteit se segment van die nasionale gemeenskaplike kieserslys op 12 Februarie 2009, waarvoor voorsiening gemaak is in Goewermentskennisgewing No. 750 gepubliseer in Staatskoerant No. 32407 van 15 Julie 2009. Die stemdistriknommers, die grense van die stemdistrikte, die stemlokale, en die getal kiesers mag verander na die registrasie van kiesers vir die 2011 plaaslike verkiesings.

## VORM MDB5

## WYKSAFBAKENING

BESWAAR INGEVOLGE ITEM 5(2) VAN BYLAE 1  
VAN DIE WET OP PLAASLIKE REGERING: MUNISIPALE STRUKTURE, 1998

Naam van Munisipaliteit:.....Code:.....

Naam van beswaarde persoon/instelling:.....

Kontak persoon in geval van 'n instelling:.....

Adres:.....

Tel. nommer:.....Selfoonnommer:.....

E-pos adres:.....

Hiermee teken ek beswaar aan teen die afbakening van die grense van die volgende wyke:

WYK NOMMER	REDE/MOTIVERING

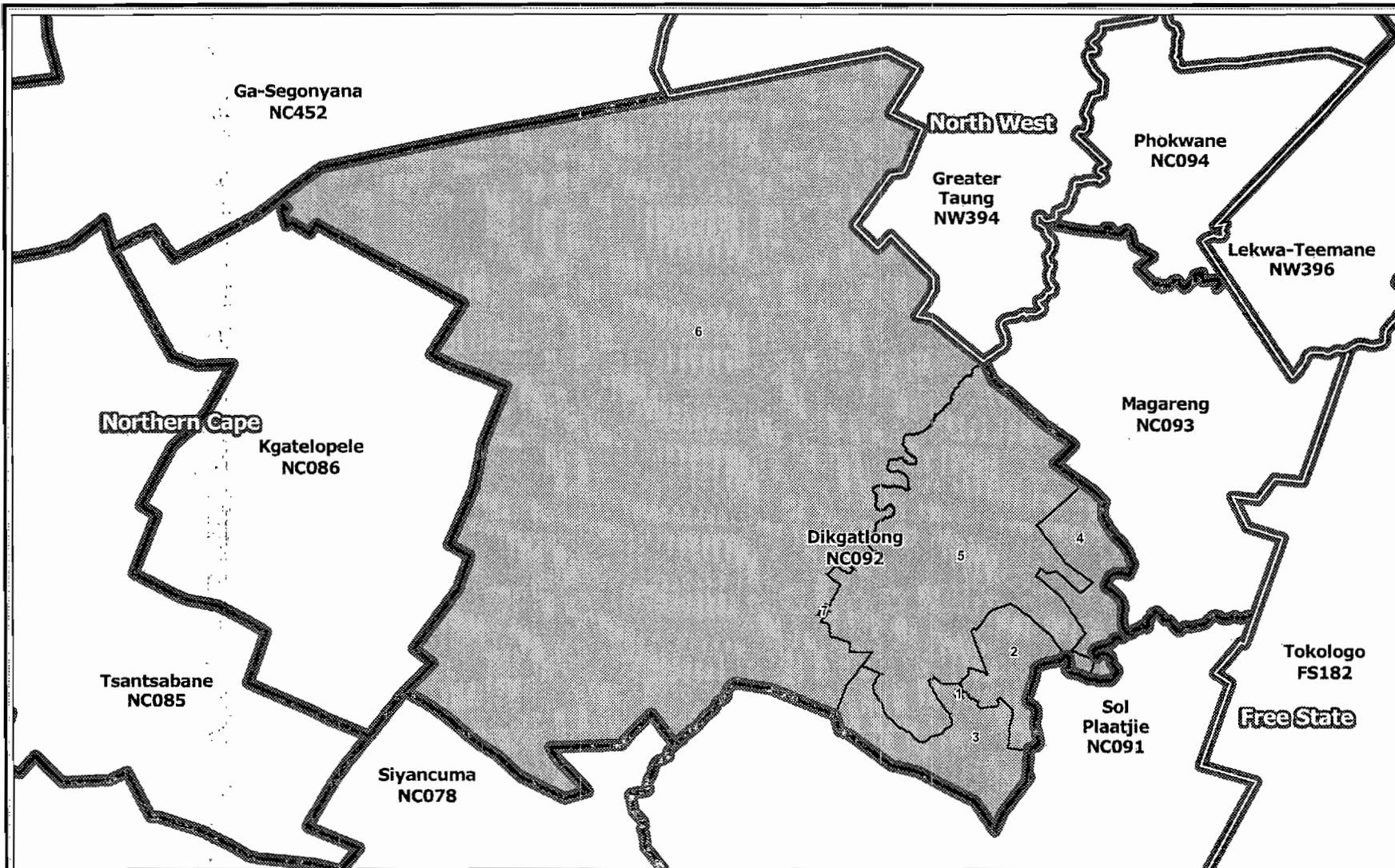
Ek versoek die Munisipale Afbakeningsraad om die volgende alternatiewe voorstelle te oorweeg:

Wyk nommer	Die wyk moet bestaan uit die volgende stemdistrikte: (Voorsien die stemdistriknommer en die getal geregistreerde kiesers as volg VD1123456(1500)+VD345678(2500)=4000)	Motivering

Ek bevestig dat:

- die saamgevoegde stemdistrikte vorm 'n aaneenlopende wyk;
- die getal kiesers in elke wyk is binne die minimum en maksimum getal wat per wyk toegelaat word;
- die voorgestelde wyke voldoen in die algemeen aan die kriteria.

\_\_\_\_\_  
HANDTEKENING\_\_\_\_\_  
NAAM EN VAN\_\_\_\_\_  
DATUM



**Legend**

- Provincial Boundary
- Municipal Boundary
- Ward Boundary

**Dikgatlong(NC092)**

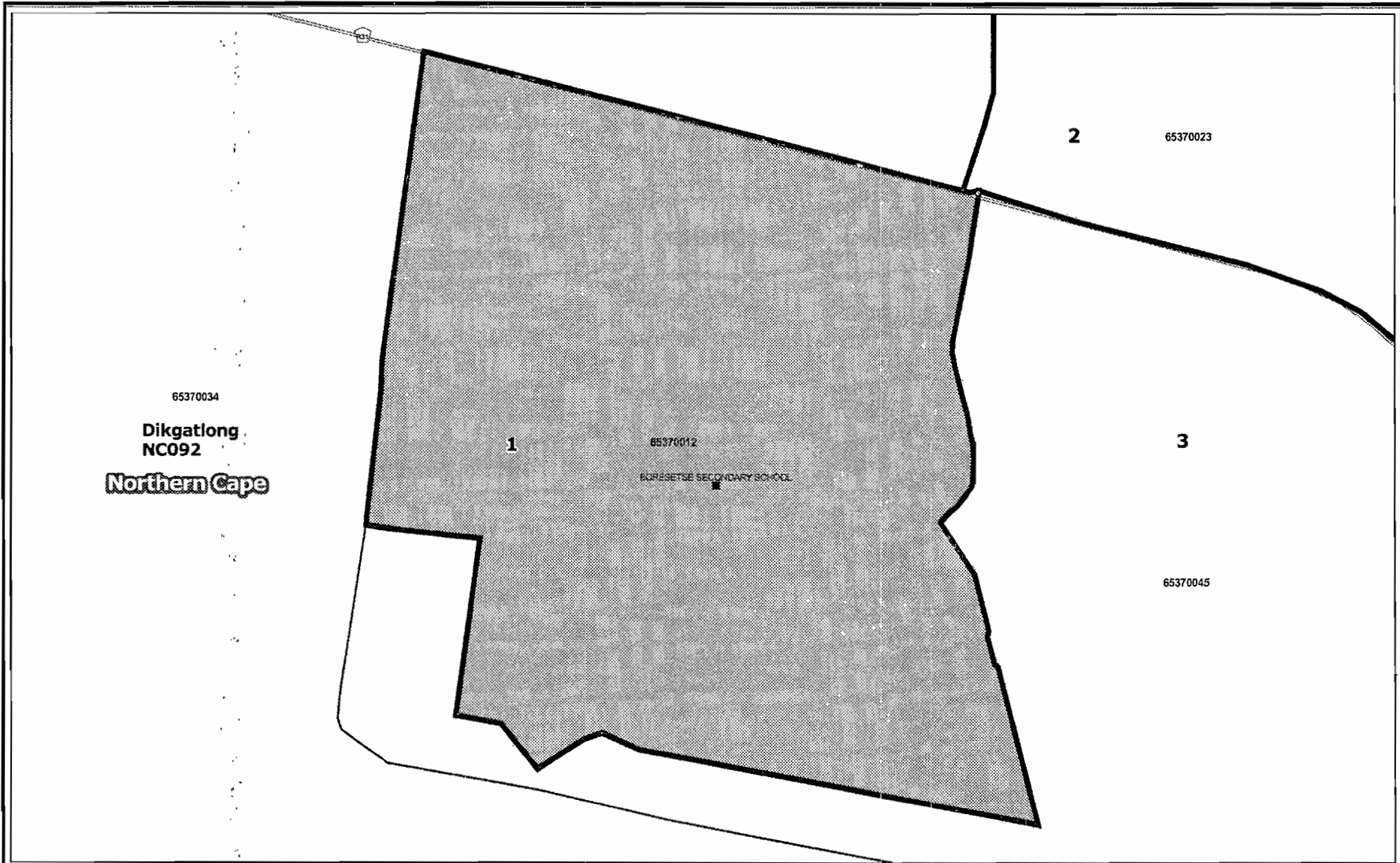
Publication of the delimitation of Wards within the Dikgatlong Local Municipality (NC092) in terms of Item 5 of Schedule 1 to the Local Government: Municipal Structures Act, 1998 (Act No.117 of 1998)

NOT TO SCALE	
DATE	June 2010
MAP NUMBER	NC092

Additional information relating to this map can be obtained by contacting the Municipal Demarcation Board at:

Tel: (012) 342 2481 Fax: (012) 342 2480  
 email: [info@demarcation.org.za](mailto:info@demarcation.org.za)  
 Website: [www.demarcation.org.za](http://www.demarcation.org.za)  
 Address: Private Bag X28, Hatfield 0028

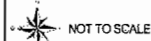




Legend

-  Provincial Boundary
-  Local Municipality
-  Ward
-  Dam
-  Main Road
-  Voting Station

**Dikgatlong(NC092)**  
 Publication of the delimitation of Ward 1  
 of Dikgatlong(NC092)  
 in terms of Item 5 of Schedule 1 to the  
 Local Government: Municipal Structures Act, 1998  
 (Act No. 117 of 1998)



NOT TO SCALE

DATE  
 June 2010

WARD NUMBER  
 1

Additional information relating to this map  
 can be obtained by contacting the  
 Municipal Demarcation Board at:

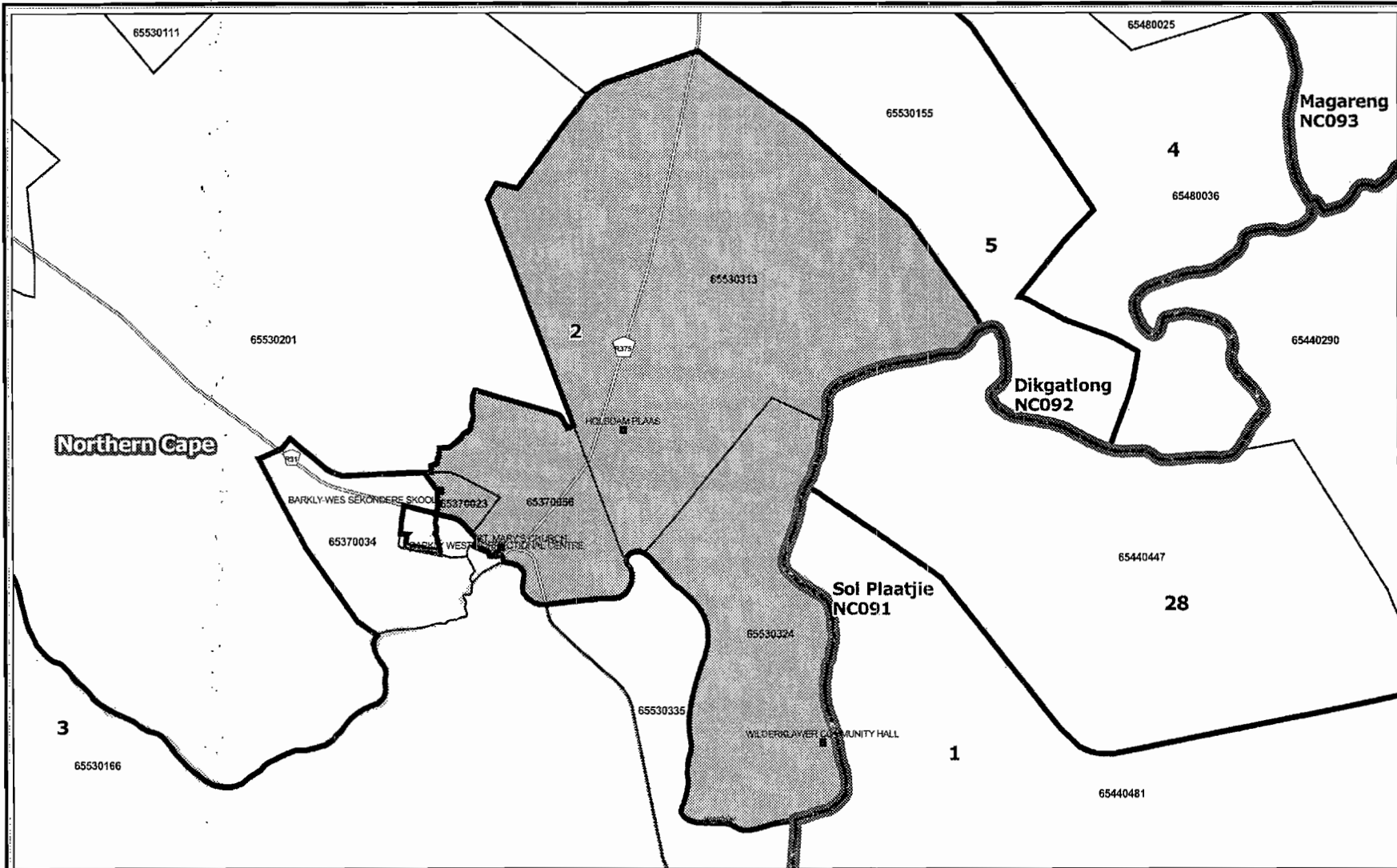
Tel: (012) 342 2481 Fax: (012) 342 2480

email: [info@demarcation.org.za](mailto:info@demarcation.org.za)

Website: [www.demarcation.org.za](http://www.demarcation.org.za)

Address: Private Bag X28, Hatfield 0028





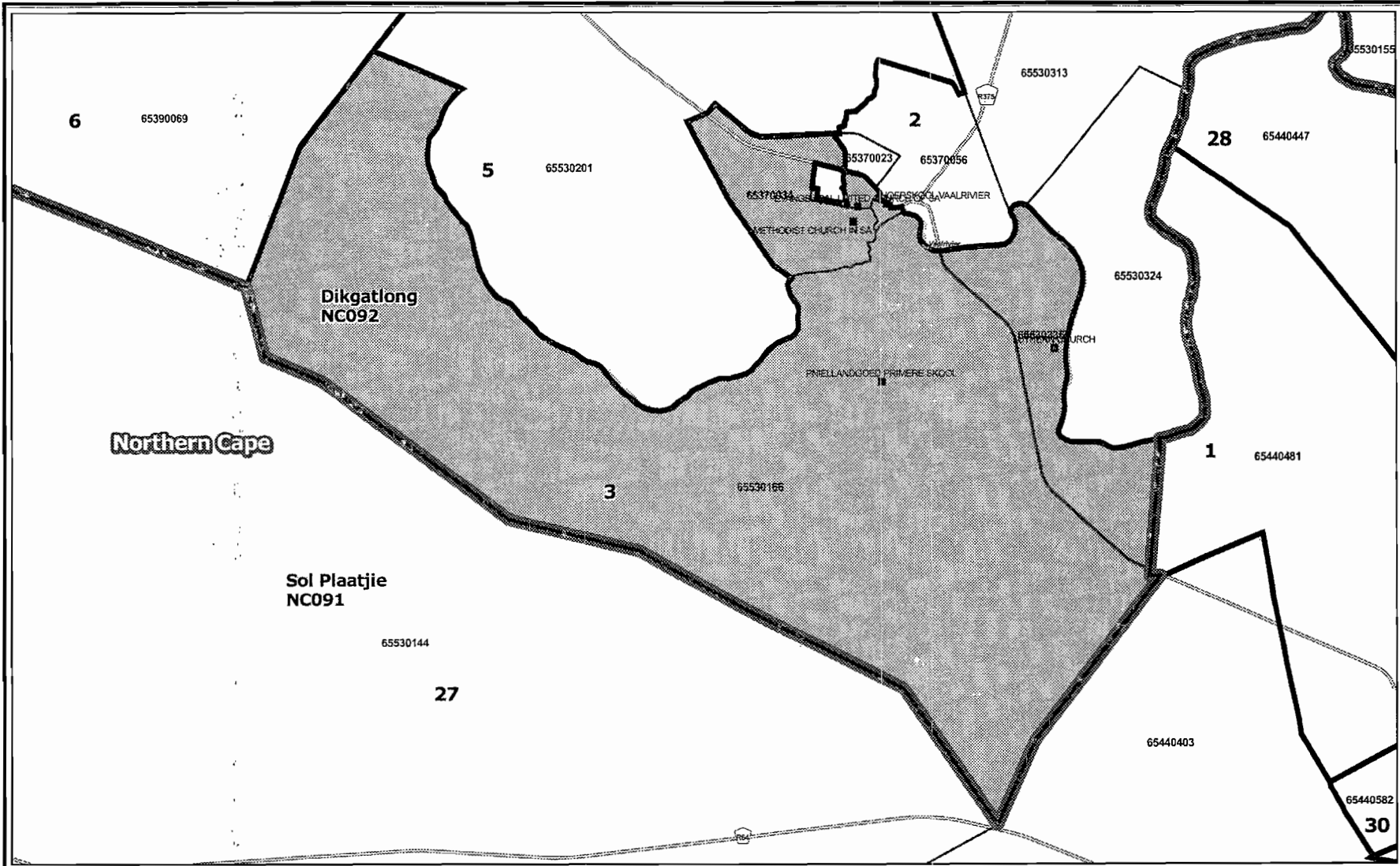
Legend	
	Provincial Boundary
	Local Municipality
	Ward
	Dam
	Main Road
	Voting Station

**Dikgatlong (NC092)**  
 Publication of the delimitation of Ward 2  
 of Dikgatlong (NC092)  
 in terms of Item 5 of Schedule 1 to the  
 Local Government: Municipal Structures Act, 1998  
 (Act No. 117 of 1998)

 NOT TO SCALE
DATE June 2010
WARD NUMBER 2

Additional information relating to this map  
 can be obtained by contacting the  
 Municipal Demarcation Board at:  
 Tel: (012) 342 2481 Fax: (012) 342 2480  
 email: [info@demarcation.org.za](mailto:info@demarcation.org.za)  
 Website: [www.demarcation.org.za](http://www.demarcation.org.za)  
 Address: Private Bag X28, Hatfield 0028





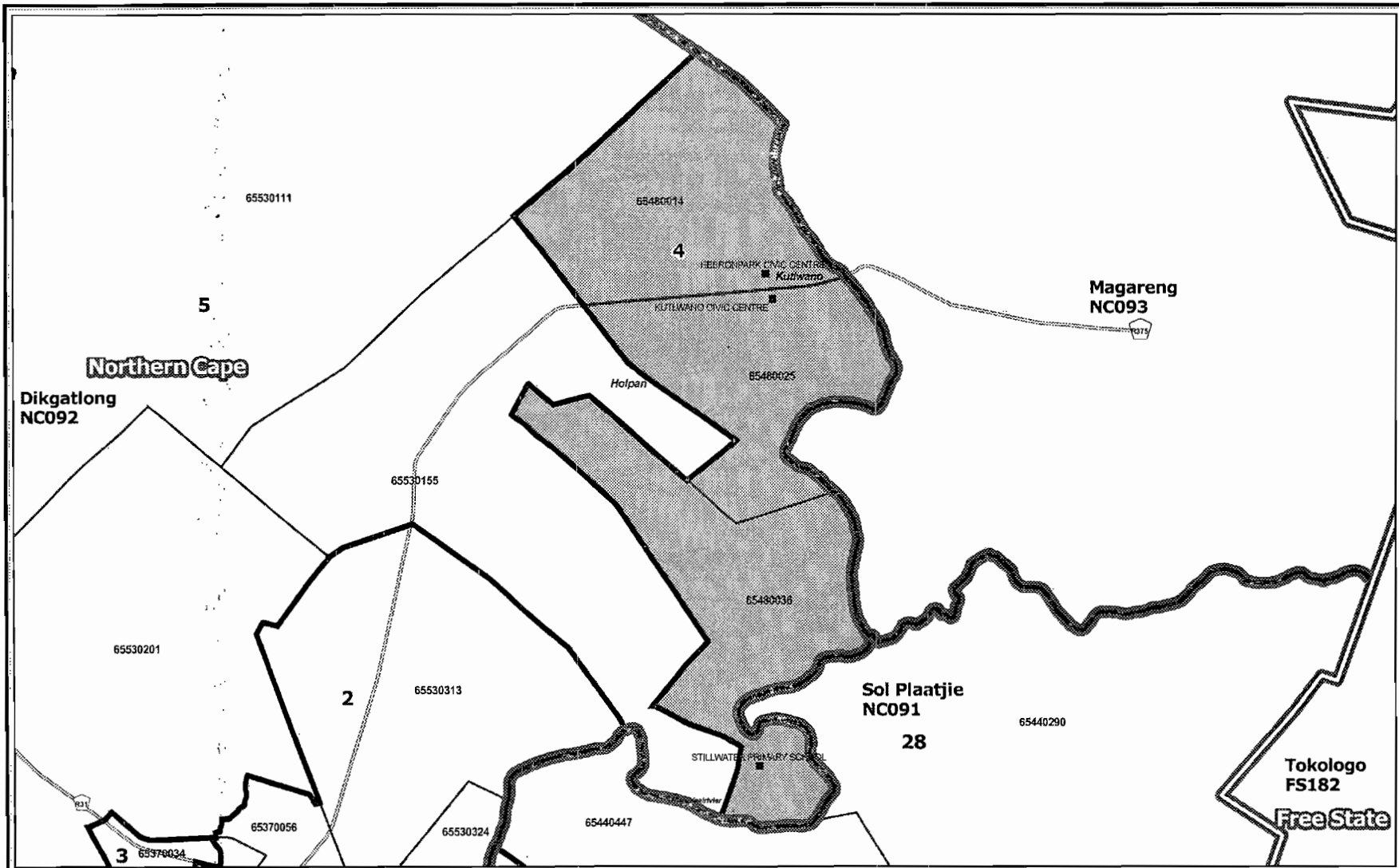
Legend	
	Provincial Boundary
	Local Municipality
	Ward
	Dem
	Main Road
	Voting Station

**Dikgatlong(NC092)**  
 Publication of the delimitation of Ward 3  
 of Dikgatlong(NC092)  
 in terms of Item 5 of Schedule 1 to the  
 Local Government: Municipal Structures Act, 1998  
 (Act No.117 of 1998)

	NOT TO SCALE
DATE	June 2010
WARD NUMBER	3

Additional Information relating to this map  
 can be obtained by contacting the  
 Municipal Demarcation Board at:  
 Tel: (012) 342 2481 Fax: (012) 342 2480  
 email: [info@demarcation.org.za](mailto:info@demarcation.org.za)  
 Website: [www.demarcation.org.za](http://www.demarcation.org.za)  
 Address: Private Bag X28, Hatfield 0028





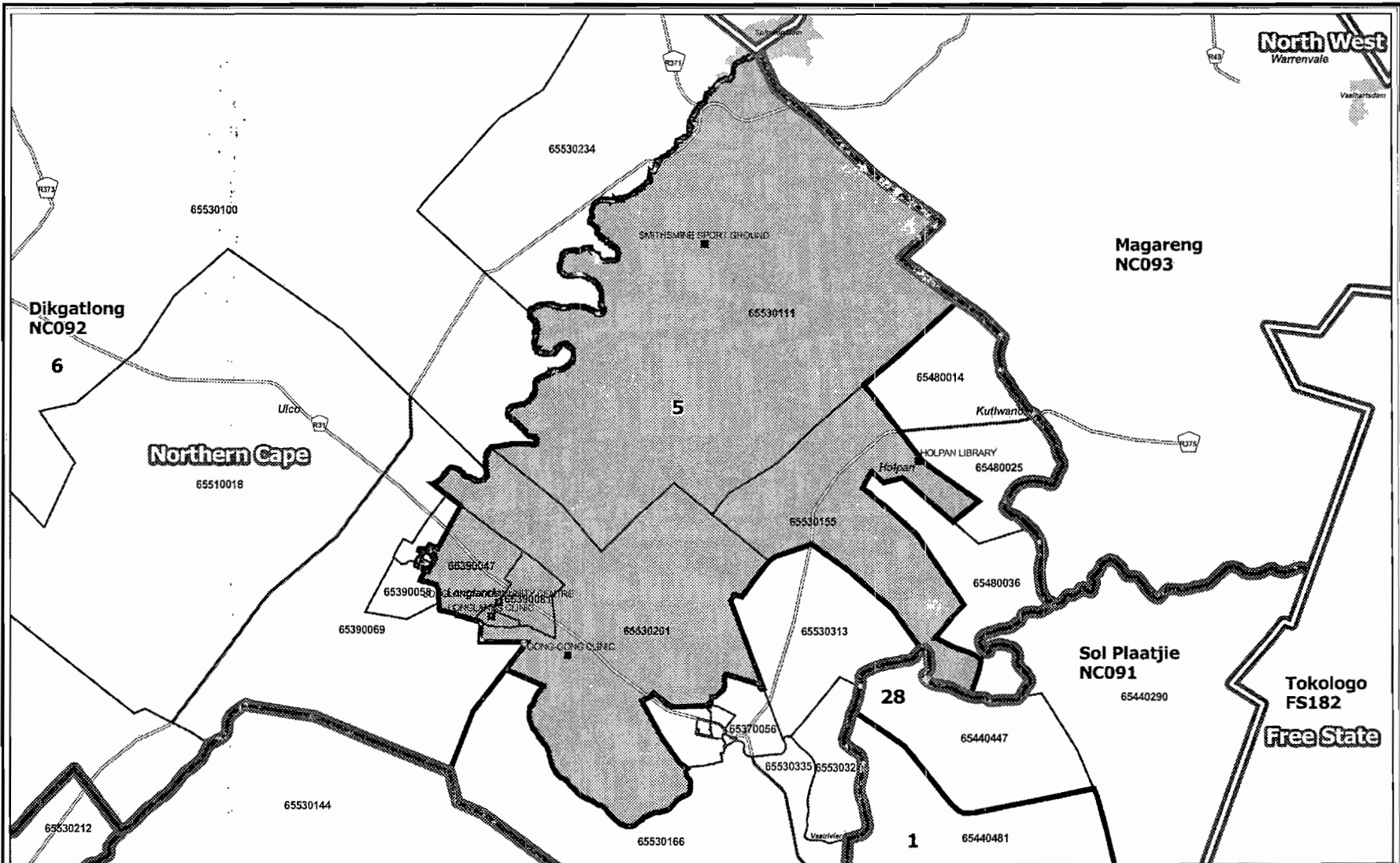
Legend	
	Provincial Boundary
	Local Municipality
	Ward
	Dam
	Main Road
	Voting Station

**Dikgatlong (NC092)**  
 Publication of the delimitation of Ward 4  
 of Dikgatlong (NC092)  
 in terms of Item 5 of Schedule 1 to the  
 Local Government: Municipal Structures Act, 1998  
 (Act No. 117 of 1998)







 NOT TO SCALE
DATE June 2010
WARD NUMBER 4

Additional information relating to this map  
 can be obtained by contacting the  
 Municipal Demarcation Board at:  
 Tel: (012) 342 2481 Fax: (012) 342 2480  
 email: [info@demarcation.org.za](mailto:info@demarcation.org.za)  
 Website: [www.demarcation.org.za](http://www.demarcation.org.za)  
 Address: Private Bag X28, Hatfield 0028



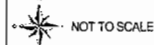


**Legend**

-  Provincial Boundary
-  Local Municipality
-  Ward
-  Dam
-  Main Road
-  Voting Station

**Dikgatlong (NC092)**

Publication of the delimitation of Ward 5  
 of Dikgatlong (NC092)  
 in terms of Item 5 of Schedule 1 to the  
 Local Government: Municipal Structures Act, 1998  
 (Act No. 117 of 1998)



DATE  
 June 2010

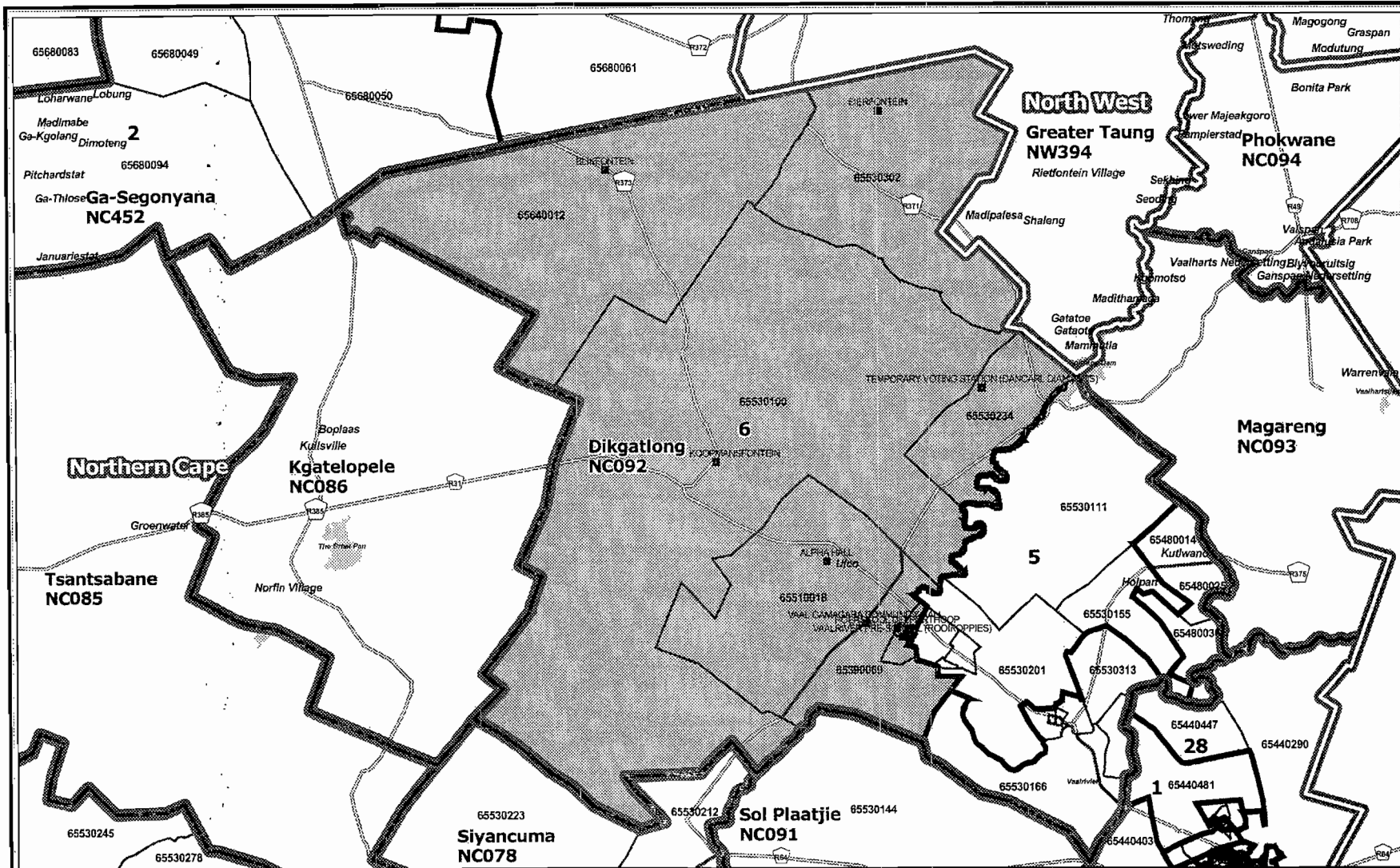
WARD NUMBER  
 5

Additional information relating to this map  
 can be obtained by contacting the  
 Municipal Demarcation Board at:

Tel: (012) 342 2481 Fax: (012) 342 2480  
 email: [info@demarcation.org.za](mailto:info@demarcation.org.za)  
 Website: [www.demarcation.org.za](http://www.demarcation.org.za)  
 Address: Private Bag X28, Hatfield 0028







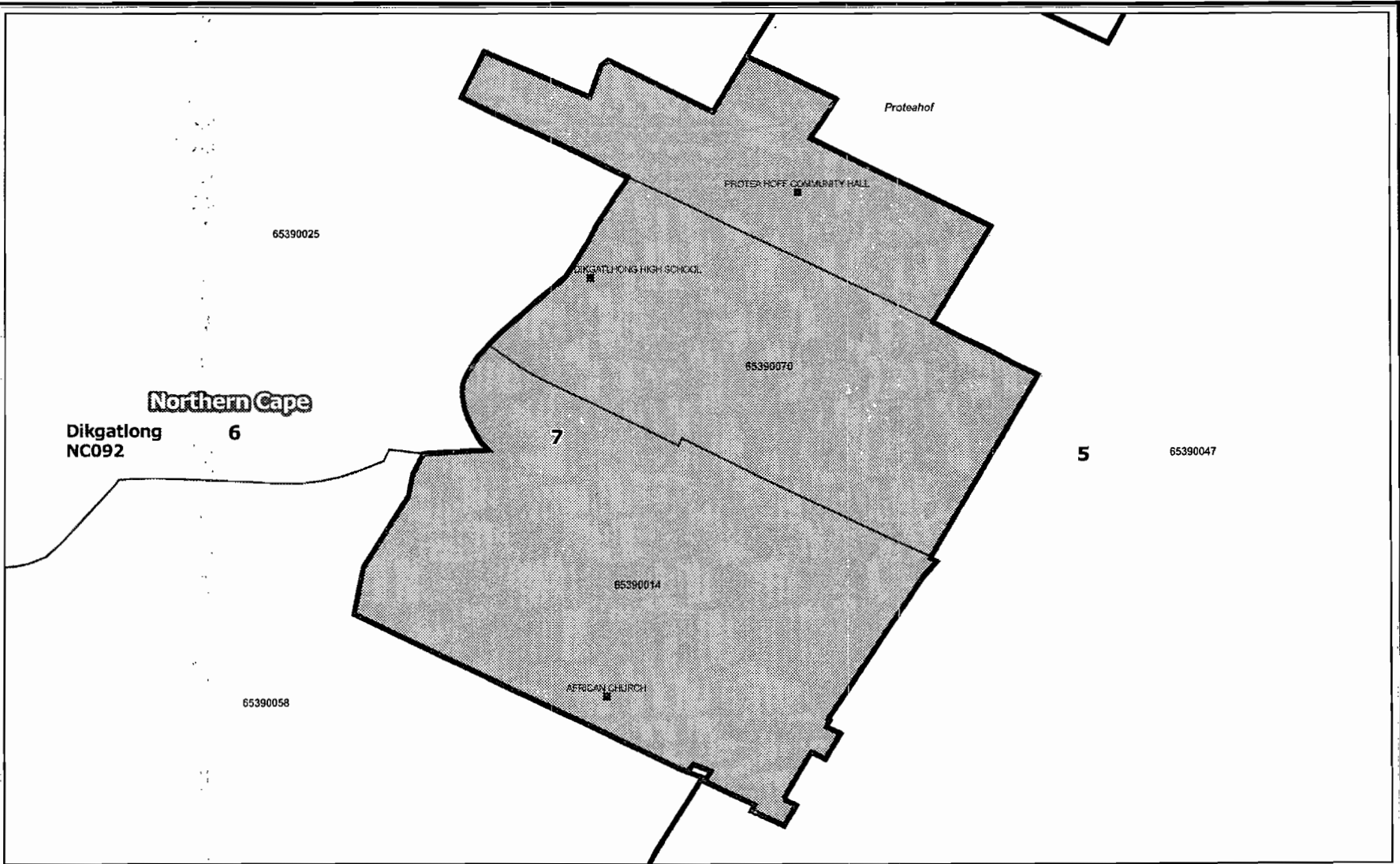
Legend	
	Provincial Boundary
	Local Municipality
	Ward
	Dam
	Main Road
	Voting Station

**Dikgatlong (NC092)**  
 Publication of the delimitation of Ward 6  
 of Dikgatlong (NC092)  
 in terms of Item 5 of Schedule 1 to the  
 Local Government: Municipal Structures Act, 1998  
 (Act No. 117 of 1998)

NOT TO SCALE
DATE June 2010
WARD NUMBER 6

Additional information relating to this map  
 can be obtained by contacting the  
 Municipal Demarcation Board at:  
 Tel: (012) 342 2481 Fax: (012) 342 2480  
 email: [info@demarcation.org.za](mailto:info@demarcation.org.za)  
 Website: [www.demarcation.org.za](http://www.demarcation.org.za)  
 Address: Private Bag X28, Hatfield 0028






Legend

-  Provincial Boundary
-  Local Municipality
-  Ward
-  Dam
-  Main Road
-  Voting Station

**Dikgatlong(NC092)**  
 Publication of the delimitation of Ward 7  
 of Dikgatlong(NC092)  
 in terms of Item 5 of Schedule 1 to the  
 Local Government: Municipal Structures Act, 1998  
 (Act No.117 of 1998)



DATE  
 June 2010

WARD NUMBER  
 7

Additional Information relating to this map  
 can be obtained by contacting the  
 Municipal Demarcation Board at  
 Tel: (012) 342 2481 Fax: (012) 342 2480  
 email: [info@demarcation.org.za](mailto:info@demarcation.org.za)  
 Website: [www.demarcation.org.za](http://www.demarcation.org.za)  
 Address: Private Bag X28, Hatfield 0028

