


NORTHERN CAPE PROVINCE

PROFENSI YA KAPA-BOKONE

NOORD-KAAP PROVINSIE



IPHONDO LOMNTLA KOLONI

**Provincial Gazette
Kasete ya Profensi**

**iGazethi YePhondo
Provinsiale Koerant**

Vol. 18

**KIMBERLEY, 24 JANUARY
JANUARIE 2011**

No. 1491

IMPORTANT NOTICE

The Government Printing Works will not be held responsible for faxed documents not received due to errors on the fax machine or faxes received which are unclear or incomplete. Please be advised that an "OK" slip, received from a fax machine, will not be accepted as proof that documents were received by the GPW for printing. If documents are faxed to the GPW it will be the sender's responsibility to phone and confirm that the documents were received in good order.

Furthermore the Government Printing Works will also not be held responsible for cancellations and amendments which have not been done on original documents received from clients.

CONTENTS • INHOUD

<i>No.</i>		<i>Page No.</i>	<i>Gazette No.</i>
PROCLAMATIONS • PROKLAMASIES			
2	Roads Ordinance (19/1976): Siyanda District Municipality: Closure of a portion of OP9/6	3	1491
2	Ordonnansie op Paaie (19/1976): Siyanda Distrik Munisipaliteit: Sluiting van 'n gedeelte van OP9/6.....	4	1491
3	Roads Ordinance (19/1976): Siyanda District Municipality: Closure of a portion of OP162	5	1491
3	Ordonnansie op Paaie (19/1976): Siyanda Distrik Munisipaliteit: Sluiting van 'n gedeelte van OP162.....	6	1491

PROCLAMATION

NORTHERN CAPE PROVINCE

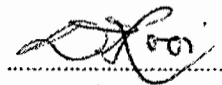
No. 2, 2011

SIYANDA DISTRICT MUNICIPALITY: CLOSURE OF A PORTION OF OP162

Under sections 3, 4 and 24 OF THE ROADS Ordinance (Ordinance 19 of 1976), and section 7 of the Advertising on Roads and Ribbon Development Act, 1940 (Act 21 of 1940), I hereby-

1. declare that Minor Road OP162, situated in Siyanda District Municipality, as indicated by means of a solid blue line marked AB on plan RL(S)21/2010 and as described in **Schedule 1**, which is filed in the offices of the Head of Department, Department of Roads and Public Works, 45 Schmidtsdrift road, Kimberley and the offices of the Siyanda District Municipality, shall be closed.

Dated at Kimberley this **06** day of **December** 2010



Mr. Rooi
MEC of Roads and Public Works

Schedule 1:

OP162 – From a point along Minor road 162, approximately 3.5 km from MR886, across Hakskeen Pan to the common boundary between Kakoup and Klein Mier no 2. A distance of approximately 13.5 km.

PROKLAMASIE

NOORD-KAAP PROVINSIE


No. 2, 2011

SIYANDA DISTRIK MUNISIPALITEIT: SLUITING VAN 'N GEDELTE VAN OP162

Kragtens artikel 3, 4 and 24 van die Ordannansie op Paaie, (Ordannansie 19 van 1976), en seksie 7 van die Wet op Adverteer langs en toebou van paaie, 1940 (Wet 21 van 1940), -

1. verklaar dat ondergeskikte pad OP162, geleë in Siyanda Distrik Munisipaliteit, en soos aangedui deur middel van 'n soliede blou lyn gemerk AB op die plan RL(S) 21/2010 en soos beskryf in **Bylae 1**, wat in die kantore van die Hoof van die Departement van Paaie en Openbare Werke, Schmidtsdrift weg 45, Kimberley en die kantore van die Siyanda Distrik Munisipaliteit geliasseer is, sal gesluit word.

Gedateer te Kimberley op hede die **06 de** dag van **December** 2010



Mr. Rooi
LUK van Paaie en Openbare Werke

Bylae 1:

OP162 – Vanaf 'n punt langs OG 162, ongeveer 3.5 km vanaf die aansluiting met MR886, oor Hakskeenpan tot by die gemeenskaplike grens tussen Kakoup en Klein Mier no 2. 'n Afstand van ongeveer 13,5 km.

PROCLAMATION

NORTHERN CAPE PROVINCE


No. 3, 2011

SIYANDA DISTRICT MUNICIPALITY: CLOSURE OF A PORTION OF OP9/6

Under sections 3, 4 and 24 OF THE ROADS Ordinance (Ordinance 19 of 1976), and section 7 of the Advertising on Roads and Ribbon Development Act, 1940 (Act 21 of 1940), I hereby-

1. declare that Minor Road OP9/6, situated in Siyanda District Municipality, as indicated by means of a solid blue line marked AB on plan RL(S)1/2009 and as described in **Schedule 1**, which is filed in the offices of the Head of Department, Department of Roads and Public Works, 45 Schmidtsdrift road, Kimberley and the offices of the Siyanda District Municipality, shall be closed.

Dated at Kimberley this 03 day of November 2010



Mr. Rooi
MEC of Roads and Public Works

Schedule 1:

OP9/6 – From a point on the Northern boundary of the property Klipbankfontein 486 to the East, (1,624km), along the Western and Northern boundary of the property Klipbankfontein 476 (7,279 km and 3,456km respectively) and along the Eastern and Northern boundary of the property of Kameelhoek 447 (3,091 km and 0,655 km respectively.) A total distance of 16,105km. DR3302 on the property 542 to the property 485; a distance of about 3.08 km.


PROKLAMASIE

NOORD-KAAP PROVINSIE**No. 3, 2011****SIYANDA DISTRIK MUNISIPALITEIT: SLUITING VAN 'N GEDEELTE VAN OP9/6**

Kragtens artikel 3, 4 and 24 van die Ordannansie op Paaie, (Ordannansie 19 van 1976), en seksie 7 van die Wet op Adverteer langs en toebou van paaie, 1940 (Wet 21 van 1940), -

1. verklaar dat ondergeskikte pad OP9/6, geleë in Siyanda Distrik Munisipaliteit, en soos aangedui deur middel van 'n soliede blou lyn gemerk AB op die plan RL(S) 1/2009 en soos beskryf in **Bylae 1**, wat in die kantore van die Hoof van die Departement van Paaie en Openbare Werke, Schmidtsdrift weg 45, Kimberley en die kantore van die Siyanda Distrik Munisipaliteit geliasseer is, sal gesluit word.

Gedateer te Kimberley op hede die 03 dag van November 2010



Mr. Rooi
LUK van Paaie en Openbare Werke

Bylae 1:

OP9/6 – Vanaf 'n punt op die norrdleike grens van die eindom Klipbankfontein 486 na die ooste, (1,624 km), langs die westelike en noordelike grens van die eindom Klipbankfontein 476 (7,279 km en 3,456 km onderskeidelik) en langs die oostelike en noordelike grens van die windom van Kameelhoek 447 (3,091 km en 0.655 km onderskeidelik). 'n Totale afstand van 16,105km
