

NORTHERN CAPE PROVINCE

PROFENSI YA KAPA-BOKONE



NOORD-KAAP PROVINSIE

IPHONDO LOMNTLA KOLONI

EXTRAORDINARY • BUITENGEWONE

**Provincial Gazette
Kasete ya Profensi**

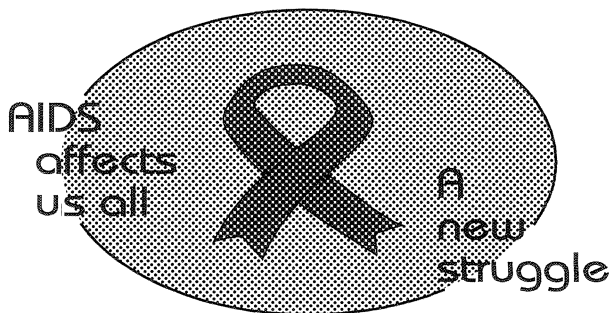
**iGazethi YePhondo
Provinsiale Koerant**

Vol. 20

**KIMBERLEY, 6 MARCH
MAART 2013**

No. 1677

We all have the power to prevent AIDS



Prevention is the cure

**AIDS
HELPLINE**

0800 012 322

DEPARTMENT OF HEALTH

N.B. The Government Printing Works will not be held responsible for the quality of "Hard Copies" or "Electronic Files" submitted for publication purposes



IMPORTANT NOTICE

The Government Printing Works will not be held responsible for faxed documents not received due to errors on the fax machine or faxes received which are unclear or incomplete. Please be advised that an "OK" slip, received from a fax machine, will not be accepted as proof that documents were received by the GPW for printing. If documents are faxed to the GPW it will be the sender's responsibility to phone and confirm that the documents were received in good order.

Furthermore the Government Printing Works will also not be held responsible for cancellations and amendments which have not been done on original documents received from clients.

CONTENTS • INHOUD

| <i>No.</i> | | <i>Page No.</i> | <i>Gazette No.</i> |
|-----------------------------------|--|---------------------|------------------------|
| PROCLAMATION • PROKLAMASIE | | | |
| 1 | The Roads Ordinance (19/1976): Advertising on Roads and Ribbon Development (21/1940): John Taolo Gaetsewe District Municipality: Closing and Status Change of Roads | 3 | 1677 |
| 1 | Ordonnansie op Paaie (19/1976): Wet op Adverteer langs en toebou van Paaie (21/1940): John Taolo Gaetsewe Distrik Munisipaliteit: Sluiting en Status Verandering van Paaie | 14 | 1677 |
| 2 | The Roads Ordinance (19/1976): Advertising on Roads and Ribbon Development (21/1940): Frances Baard District: Closing of Roads | 26 | 1677 |
| 2 | Ordonnansie op Paaie (19/1976): Wet op Adverteer langs en toebou van Paaie (21/1940): Frances Baard Distrik Munisipaliteit: Sluiting van Paaie | 29 | 1677 |

PROCLAMATION
Northern Cape Province

No. 1, 2013

JOHN TAOLO GAETSEWE DISTRICT MUNICIPALITY: CLOSING AND STATUS CHANGE OF ROADS.

Under sections 3, 4 and 24 OF THE ROADS Ordinance (Ordinance 19 of 1976), and section 7 of the Advertising on Roads and Ribbon Development Act, 1940 (Act 21 of 1940), I hereby-

1. declare that a road, situated in John Taolo Gaetsewe District Municipality, as indicated by means of a unbroken blue line marked **A-B** on plan **RL(JT) 1/2010** and as described in **Schedule 1**, which is filed in the offices of the Taolo Gaetsewe District Municipality, KURUMAN, shall be closed.

Schedule 1:

Minor Road 300, from Main Road 886 on the property 410/12, across the property 410/12, property 410/14 and the property 410/ 64 up to the intersection with Minor Road 294(A) on the property 410/74. A distance of approximately 15,8 km.

2. declare that a road, situated in John Taolo Gaetsewe District Municipality, as indicated by means of a unbroken blue line marked **A-C** on plan **RL(JT) 1/2010** and as described in **Schedule 2**, which is filed in the offices of the John Taolo Gaetsewe District Municipality, KURUMAN, shall be closed.

Schedule 2

Minor Road 332, from Main Road 886 on the property 410/12, across the property 410/12, the property 410/11, the property 410/2, the property 704/16, the property 704/19 and the property 703/4 up to the intersection with Divisional Road 3486 on the property 703/4. A distance of approximately 40,7km.

3. declare that a road, situated in John Taolo Gaetsewe District Municipality, as indicated by means of a unbroken blue line marked **A-B** on plan **RL(JT) 2/2010** and as described in **Schedule 1**, which is filed in the offices of the John Taolo Gaetsewe District Municipality, KURUMAN, shall be closed.

Schedule 1

Minor Road 398, from Main Road 887 on the property Remainder 271, across the property Remainder 271, the property Remainder 270, the property 270/1, the property Remainder 269 and the property Remainder 268 up to the intersection with Minor Road 396 on the property Remainder 268. A distance of approximately 10,7km.

4. declare that a road, situated in John Taolo Gaetsewe District Municipality, as indicated by unbroken green line marked A-B on plan **RL(JT) 3/2010** and as described in **Schedule 1**, which is filed in the offices of the John Taolo Gaetsewe District Municipality, KURUMAN, shall be closed.

Schedule 1

A portion of Divisional Road 3340, from Main Road 938 on the property Remainder 314, across the property Remainder 314, the property Remainder 276 and the property Remainder 277 up to the intersection with Divisional Road 3336 . A distance of approximately 7,5km.

5. declare that a road, situated in John Taolo Gaetsewe District Municipality, as indicated by means of a unbroken green line marked **C-D** on plan **RL(JT) 3/2010** and as described in **Schedule 2**, which is filed in the offices of the John Taolo Gaetsewe District Municipality, KURUMAN, shall be closed.

Schedule 2

A portion of Minor Road 235, from Divisional Road 3336 on the property Remainder 334, across the property Remainder 334, the property remainder 332, the property Remainder 331 up to a point on the property 367/1. A distance of approximately 13,3km.

6. declare that a road, situated in John Taolo Gaetsewe District Municipality, as indicated by means of a unbroken blue line marked **A-B** on plan **RL(JT) 4/2010** and as described in **Schedule 1**, which is filed in the offices of the John Taolo Gaetsewe District Municipality, KURUMAN, shall be closed.

Schedule 1

A portion of Minor Road 35, from Divisional Road 3457, on the remainder of 370, across remainder 370 and remainder 368 up to a point on the remainder of 368. A distance of approximately 6,5km.

7. declare that a road, situated in John Taolo Gaetsewe District Municipality, as indicated by means of a unbroken blue line marked **F-D-G** on plan **RL(JT) 4/2010** and as described in **Schedule 3**, which is filed in the offices of the John Taolo Gaetsewe District Municipality, KURUMAN, shall be closed.

Schedule 3

Minor Road 36, from Main Road 938 on the remainder 389, across remainder 389, 389/3, 389/2, 389/1, 368/1, remainder 369, remainder 371, 374/2 up to the intersection with Divisional Road 3340 on 374/2. A distance of approximately 21.9 km.

8. declare that a road, situated in John Taolo Gaetsewe District Municipality, as indicated by means of a unbroken blue line marked **H-I** on plan **RL(JT) 4/2010** and as described in **Schedule 4**, which is filed in the offices of the John Taolo Gaetsewe District Municipality, KURUMAN, shall be closed.

Schedule 4

A portion of Minor Road 34, from the intersection with Divisional Road 3340 on the remainder 369, across remainder 369 and 368/1, up to the intersection with Minor Road 35 on 368/1. A distance of approximately 5.1km.

9. declare that a road, situated in John Taolo Gaetsewe District Municipality, as indicated by means of a unbroken blue line marked **A-B** on plan **RL(JT) 5/2010** and as described in **Schedule 1**, which is filed in the offices of the Taolo Gaetsewe District Municipality, KURUMAN, shall be closed.

Schedule 1:

Minor Road 40, from Trunk Road 5/5 on the property Remainder 321, across remainder 321 and remainder 375, up to the intersection with Divisional Road 3458 on the remainder of 375. A distance of approximately 7,6km.

10. declare that a road, situated in John Taolo Gaetsewe District Municipality, as indicated by means of a unbroken blue line marked **A-B** on plan **RL(JT) 6/2010** and as described in **Schedule 1**, which is filed in the offices of the John Taolo Gaetsewe District Municipality, KURUMAN, shall be closed.

Schedule 1

Minor Road 432, from Minor Road 343 on the property Remainder 13 across remainder 13, 18/1 and the property remainder 18 up to the intersection with Divisional Road 3486 on the property Remainder 18. A Distance of approximately 24,4km.

11. declare that a road, situated in John Taolo Gaetsewe District Municipality, as indicated by means of a unbroken blue line marked **A-B** on plan **RL(JT) 7/2010** and as described in **Schedule 1**, which is filed in the offices of the John Taolo Gaetsewe District Municipality, KURUMAN, shall be closed.

Schedule 1

Minor Road 393 from Minor Road 315 on the property remainder 59, across remainder 59, 59/1, 58/2, remainder 58, 58/1, 38/2, 38/4, 38/5 and remainder 38 up to the intersection with Divisional Road 3463 on the property remainder 38.

A Distance of approximately 23,00km.

12. declare that a road, situated in John Taolo Gaetsewe District Municipality, as indicated by means of a unbroken blue line marked **A-B** on plan **RL(JT) 8/2010** and as described in **Schedule 1**, which is filed in the offices of the John Taolo Gaetsewe District Municipality, KURUMAN, shall be closed.

Schedule 1

Minor road 111, from the intersection with Minor Road 110 and 4 on the property remainder of 178 Annfield, across the said property and properties Remainder of 170 Crofton, 3/170 Crofton, again across remainder 170 Crofton and across 1/170 Crofton, up to the boundary of 1/170 Crofton. A distance of approximately 11,3km.

13. declare that a road, situated in John Taolo Gaetsewe District Municipality, as indicated by means of a unbroken blue line marked **F-G** on plan **RL(JT) 8/2010** and as described in **Schedule 4**, which is filed in the offices of the John Taolo Gaetsewe District Municipality, KURUMAN, shall be closed.

Schedule 4

Portion of Minor road 2, from Minor road 4 on the common boundary of the properties 1/193 Bokfontein and 3/170 Crofton, across the properties 3/170 Crofton and Remainder 169 Compton, up to the intersection with Minor roads 1 and 3. A distance of approximately 7,2 km.

14. declare that a road, situated in John Taolo Gaetsewe District Municipality, as indicated by means of a unbroken blue line marked **G-H-I** on plan **RL(JT) 8/2010** and as described in **Schedule 5**, which is filed in the offices of the John Taolo Gaetsewe District Municipality, KURUMAN, shall be closed.

Schedule 5

Minor road 1, from the intersection with Minor roads 2 and 3 on the property Remainder 169 Compton, across the properties Remainder 169 Compton, 1/169 Compton, up to the National road, N14 on the town Kuruman's property. A distance of approximately 6,3 km.

15. declare that a road, situated in John Taolo Gaetsewe District Municipality, as indicated by means of a unbroken green line marked **A-B** on plan **RL(JT) 9/2010** and as described in **Schedule 1**, which is filed in the offices of the John Taolo Gaetsewe District Municipality, KURUMAN, shall be closed.

Schedule 1

A portion of Divisional Road 3441, from the common boundary between the property Remainder 453 and Remainder 548, across the property Remainder 548 and Remainder 678 up to a point on the property Remainder 678. A distance of approximately 39,1km.

16. declare that a road, situated in John Taolo Gaetsewe District Municipality, as indicated by means of a unbroken blue line marked **A-B** on plan **RL(JT) 10/2010** and as described in **Schedule 1**, which is filed in the offices of the John Taolo Gaetsewe District Municipality, KURUMAN, shall be closed.

Schedule 1

Minor Road 32, from Divisional Road 3441, on the property 451/3, across 451/3, 447/1, remainder 447, 447/2, 451/2 and the remainder 451 up to the intersection with Divisional Road 3441 on the remainder 451. A distance of approximately 15,4km.

17. declare that a road, situated in John Taolo Gaetsewe Municipality, as indicated by means of a unbroken blue line marked **C-D** on plan **RL(FB) 10/2010** and as described in **Schedule 2**, which is filed in the offices of the John Taolo Gaetsewe Municipality, KURUMAN, shall be closed.

Schedule 2

Minor Road 33, from Divisional Road 3420 on the remainder 446, across the remainder 446, 446/1 and the remainder 445 up to the intersection with Divisional Road 3420 on the remainder 445. A distance of approximately 9,9km.

18. declare that a road, situated in John Taolo Gaetsewe District Municipality, as indicated by means of a unbroken blue line marked **E-F** on plan **RL(JT) 10/2010** and as described in **Schedule 3**, which is filed in the offices of the Taolo Gaetsewe District Municipality, KURUMAN, shall be closed.

Schedule 3

The portion of Minor Road 67, from Divisional Road 3420 on the property Remainder 445, across the property Remainder 445 and 449/3, up to the intersection with Divisional Road 3444 on the property 449/3. A distance of approximately 5,9km.

19. declare that a road, situated in John Taolo Gaetsewe District Municipality, as indicated by means of a unbroken blue line marked **A-B** on plan **RL(JT) 11/2010** and as described in **Schedule 1**, which is filed in the offices of the John Taolo Gaetsewe District Municipality, KURUMAN, shall be closed.

Schedule 1

Minor Road 116, from Minor Road 108 on the property 177/4, across 177/4, 177/3 and 173/3, up to the intersection with Minor Road 107 on the property 173/3. A distance of approximately 4.8 km.

20. declare that a road, situated in John Taolo Gaetsewe District Municipality, as indicated by means of a unbroken blue line marked **A-D-E-G** on plan **RL(JT) 11/2010** and as described in **Schedule 3**, which is filed in the offices of the John Taolo Gaetsewe District Municipality, KURUMAN, shall be closed.

Schedule 3

The portion of Minor Road 108, from Minor Road 116, on the property 177/4, across 177/4, remainder 177, 176/3, remainder 176, 176/2, 179/1 and 750 Kou, up to the intersection with Minor Road 112 on the property 750, Kou. A distance of approximately 19.9km.

21. declare that a road, situated in John Taolo Gaetsewe District Municipality, as indicated by unbroken blue line marked **A-B** on plan **RL(JT) 12/2010** and as described in **Schedule 1**, which is filed in the offices of the John Taolo Gaetsewe District Municipality, KURUMAN, shall be closed.

Schedule 1

Minor Road 114, from Minor Road 108 on the property 176/2, across 176/2, remainder 180, remainder 175, 175/2, 689/47, 689/48 and 689/43 up to the intersection with Minor Road 444, on the property 689/43. A distance of approximately 21 km.

22. declare that a road, situated in John Taolo Gaetsewe District Municipality, as indicated by means of a unbroken blue line marked **C-D** on plan **RL(JT) 12/2010** and as described in **Schedule 2**, which is filed in the offices of the John Taolo Gaetsewe District Municipality, KURUMAN, shall be closed.

Schedule 2

A portion of Minor Road 93, from Minor Road 444, on the property 689/43, across 689/43, 743 and the remainder 151, up to the intersection with Minor Road 92 on the property remainder 151. A distance of approximately 12.1 km.

23. declare that a road, situated in John Taolo Gaetsewe District Municipality, as indicated by means of a unbroken blue line marked **A-B** on plan **RL(JT) 13/2010** and as described in **Schedule 1**, which is filed in the offices of the John Taolo Gaetsewe District Municipality, KURUMAN, shall be closed.

Schedule 1

Minor Road 95, from Trunk Road 5/4, on the property 443/4, across 443/4 and 191/1 up to the intersection with Minor Road 98, on the property 191/1. A distance of approximately 3.1 km.

24. declare that a road, situated in John Taolo Gaetsewe District Municipality, as indicated by means of a unbroken blue line marked **B-C-D** on plan **RL(JT) 13/2010** and as described in **Schedule 2**, which is filed in the offices of the John Taolo Gaetsewe District Municipality, KURUMAN, shall be closed.

Schedule 2

Minor Road 98, from Minor Road 95, on the property 191/1, across 191/1, remainder 181, remainder 182, remainder 186, remainder 187 and 689/32, up to the intersection with Main Road 920, on the property 689/32. A distance of approximately 18.7 km.

25. declare that a road, situated in John Taolo Gaetsewe District Municipality, as indicated by means of a unbroken blue line marked **E-C** on plan **RL(JT) 13/2010** and as described in **Schedule 3**, which is filed in the offices of the John Taolo Gaetsewe District Municipality, KURUMAN, shall be closed.

Schedule 3

Minor Road 97, from Main Road 920, on the property 689/35, across 689/35 and remainder 187, up to the intersection with Minor Road 98, on the remainder 187. A distance of approximately 6.3 km.

26. declare that a road, situated in John Taolo Gaetsewe District Municipality, as indicated by means of a unbroken blue line marked **A-B-C-D** on plan **RL(JT) 14/2010** and as described in **Schedule 1**, which is filed in the offices of the John Taolo Gaetsewe District Municipality, KURUMAN, shall be closed.

Schedule 1

Minor Road 92, from Main Road 920 on the property 689/72, across 689/72, 689/58, 689/55, 151/1, 151/3, remainder 151 and 150/3 up to the intersection with Minor Road 125 on the property 150/3. A distance of approximately 15.7km.

27. declare that a road, situated in John Taolo Gaetsewe District Municipality, as indicated by means of a unbroken blue line marked **B-E** on plan **RL(JT) 14/2010** and as described in **Schedule 2**, which is filed in the offices of the Taolo Gaetsewe District Municipality, KURUMAN, shall be closed.

Schedule 2

Minor Road 90, from Minor Road 92 on the property 151/1, across 151/1 and 151/3, up to the intersection with Minor Road 89 on the property 151/3. A distance of approximately 3 km.

28. declare that a road, situated in John Taolo Gaetsewe District Municipality, as indicated by means of a unbroken blue line marked **C-F-G** on plan **RL(JT) 14/2010** and as described in **Schedule 3**, which is filed in the offices of the John Taolo Gaetsewe District Municipality, KURUMAN, shall be closed.

Schedule 3

Minor Road 87, from Minor Road 92 on the remainder 151, across remainder 151, 150/2, 150/3, 203/1, 203/10 and remainder 203 up to the common boundary between remainder 203 and remainder 391. A distance of approximately 14km.

29. declare that a road, situated in John Taolo Gaetsewe District Municipality, as indicated by means of a unbroken blue line marked **F-H** on plan **RL(JT) 14/2010** and as described in **Schedule 4**, which is filed in the offices of the John Taolo Gaetsewe District Municipality, KURUMAN, shall be closed.

Schedule 4

Minor Road 88, from Minor Road 87 on the property 150/3, across 150/3, 204/2 and 206/2, up to the common boundary between 206/2 and 69/1. A distance of approximately 8.6km.

30. declare that a road, situated in John Taolo Gaetsewe District Municipality, as indicated by means of a unbroken blue line marked **A-B** on plan **RL(JT) 15/2010** and as described in **Schedule 1**, which is filed in the offices of the John Taolo Gaetsewe District Municipality, KURUMAN, shall be closed.

Schedule 1

The portion of Minor Road 106 from Main Road 942, on the property 132/5, across 132/5 and the remainder of 129, up to the intersection with Divisional Road 3451 on the remainder 129. A distance of approximately 5,2km.

31. declare that a road, situated in John Taolo Gaetsewe District Municipality, as indicated by unbroken blue line marked **A-B** on plan **RL(JT) 16/2010** and as described in **Schedule 1**, which is filed in the offices of the John Taolo Gaetsewe District Municipality, KURUMAN, shall be closed.

Schedule 1

Minor Road 81 from Divisional Road 3398 on the property 686/4, across 686/4 and 686/2, up to Minor Road 80 on the property 686/2. A distance of approximately 1,6km.

32. declare that a road, situated in John Taolo Gaetsewe District Municipality, as indicated by means of a unbroken blue line marked **B-C** on plan **RL(JT) 16/2010** and as described in **Schedule 2**, which is filed in the offices of the John Taolo Gaetsewe District Municipality, KURUMAN, shall be closed.

Schedule 2

Minor Road 80 from Minor Road 81 on the property 686/2, across 686/2, up to Minor Road 90 at the common boundary between property 686/2 and 195. A distance of approximately 6,8 km.

33. declare that a road, situated in John Taolo Gaetsewe District Municipality, as indicated by means of a unbroken blue line marked **C-D** on plan **RL(JT) 16/2010** and as described in **Schedule 3**, which is filed in the offices of the John Taolo Gaetsewe District Municipality, KURUMAN, shall be closed.

Schedule 3

Minor Road 90 from Minor Road 80 at the common boundary between property 686/2 and 195, across 195, 254/4 and 254/3 up to a point on the property 254/3. A distance of approximately 8,4 km.

34. declare that a road, situated in John Taolo Gaetsewe District Municipality, as indicated by means of a unbroken blue line marked **E-B-F** on plan **RL(JT) 16/2010** and as described in **Schedule 4**, which is filed in the offices of the John Taolo Gaetsewe District Municipality, KURUMAN, shall be closed.

Schedule 4

Minor road 79 from Divisional road 3398 on the common boundary of the properties Remainder 686 Bolham and 2/686 Bolham, across the properties 2/686 Bolham, 2/685 Madebane, 4/685 Madebane and 1/685 Madebane up to Minor road 78 on the property 1/685 Madebane. A distance of approximately 9 km.

35. declare that a road, situated in John Taolo Gaetsewe District Municipality, as indicated by means of a unbroken blue line marked **G-F-H** on plan **RL(JT) 16/2010** and as described in **Schedule 5**, which is filed in the offices of the John Taolo Gaetsewe District Municipality, KURUMAN, shall be closed.

Schedule 5

Minor road 78, from Divisional road 3398 on the property 2/684 Freshford, over the properties 2/684 Freshford, 1/685 Madebane, Remainder 685 Madebane, 3/685 Madebane up to Divisional road 3398 on the property 3/685 Madebane. A distance of approximately 6.3 km.

36. declare that a road, situated in John Taolo Gaetsewe District Municipality, as indicated by means of a unbroken blue line marked **A-B** on plan **RL(JT) 17/2010** and as described in **Schedule 1**, which is filed in the offices of the John Taolo Gaetsewe District Municipality, KURUMAN, shall be closed.

Schedule 1

Minor Road 102, from Minor Road 99 on the property 689/8, across the property 689/8 and 689/27 up to the common boundary between the properties 689/27 and 689/7.
A distance of approximately 4,5km.

37. declare that a road, situated in John Taolo Gaetsewe District Municipality, as indicated by means of a unbroken blue line marked **C-D** on plan **RL(FB) 17/2010** and as described in **Schedule 2**, which is filed in the offices of the John Taolo Gaetsewe District Municipality, KURUMAN, shall be closed.

Schedule 2

The portion of Minor Road 105, from the common boundary between properties 689/59 and 689/3, across the property 689/3 up to the common boundary between the properties 689/3 and remainder 687. A distance of approximately 4,6km.

38. declare that a road, situated in John Taolo Gaetsewe District Municipality, as indicated by means of a unbroken blue line marked **E-F** on plan **RL(JT) 17/2010** and as described in **Schedule 3**, which is filed in the offices of the Taolo Gaetsewe District Municipality, KURUMAN, shall be closed.

Schedule 3

The portion of Minor Road 84, from the common boundary between the properties Remainder 551 and Remainder 550, across the Remainder 550, 550/3 up to the common boundary between properties 550/3 and 687/1. A distance of approximately 7,0km.

39. declare that a road, situated in John Taolo Gaetsewe District Municipality, as indicated by means of a unbroken blue line marked **A-B** on plan **RL(JT) 18/2010** and as described in **Schedule 1**, which is filed in the offices of the John Taolo Gaetsewe District Municipality, KURUMAN, shall be closed.

Schedule 1

The portion of Minor Road 234, from the intersection with Main Road 884 on the property 472/1, across the property 472/1, 472/6 and remainder 472 up to the intersection with Minor Road 241 on the remainder 472. A distance of approximately 4,6km.

40. declare that a road, situated in John Taolo Gaetsewe District Municipality, as indicated by means of a unbroken blue line marked **A-B** on plan **RL(JT) 19/2010** and as described in **Schedule 1**, which is filed in the offices of the John Taolo Gaetsewe District Municipality, KURUMAN, shall be closed.

Schedule 1

The portion of Minor Road 157, from the common boundary between the properties remainder 482 and 536/1, across 536/1 and remainder 537, up to the common boundary between the properties remainder 537 and remainder 535. A distance of approximately 15,1km.

41. declare that a road, situated in John Taolo Gaetsewe District Municipality, as indicated by unbroken blue line marked **A-B** on plan **RL(JT) 21/2010** and as described in **Schedule 1**, which is filed in the offices of the John Taolo Gaetsewe District Municipality, KURUMAN, shall be closed.

Schedule 1

The portion of Minor Road 295, from the common boundary between properties 410/56 and 410/21, across 410/21 up to the common boundary between the properties 410/21 and 410/22. A distance of approximately 2,5km.

42. declare that a road, situated in John Taolo Gaetsewe District Municipality, as indicated by means of a unbroken blue line marked **A-B-C** on plan **RL(JT) 22/2010** and as described in **Schedule 1**, which is filed in the offices of the John Taolo Gaetsewe District Municipality, KURUMAN, shall be closed.

Schedule 1

The portion of Minor Road 109, from the common boundary between properties Remainder 178 Annfiled and 1/178 Annfiled, across the properties 1/178 Annfiled and 1/177 Childwall up to Minor road 115 on the property 1/177 Childwall. A distance of approximately 9,5 km.

43. declare that a road, situated in John Taolo Gaetsewe District Municipality, as indicated by means of a unbroken blue line marked **B-D** on plan **RL(JT) 22/2010** and as described in **Schedule 2**, which is filed in the offices of the John Taolo Gaetsewe District Municipality, KURUMAN, shall be closed.

Schedule 2

The portion of Minor Road 115, from Minor Road 109 on the property 1/177 Childwall, across the properties 1/177 Childwall, 1/176 Belmont, Remainder 760 and 3/179 Kou up to the common boundary of 1/179 and 750 Kou. A distance of approximately 7,3 km.

44. declare that a road, situated in John Taolo Gaetsewe District Municipality, as indicated by means of a unbroken blue line marked **E-F** on plan **RL(JT) 22/2010** and as described in **Schedule 3**, which is filed in the offices of the John Taolo Gaetsewe District Municipality, KURUMAN, shall be closed.

Schedule 3

Minor road 114, from Minor road 108 on the property 2/176 Belmont, across the properties 2/176 Belmont, remainder 180 Ormskirk, remainder 175 Sefton, 2/175 Sefton, 47/689 Block AA, 48/689 Block AA and 43/689 Block AA, up to Minor road 444 on the property 43/689 Block AA. A distance of approximately 15,7 km.

45. declare that a road, situated in John Taolo Gaetsewe District Municipality, as indicated by means of a unbroken green line marked **A-B** on plan **RL(JT) 1/2011** and as described in **Schedule 1**, which is filed in the offices of the John Taolo Gaetsewe District Municipality, KURUMAN, shall be closed.

Schedule 1

Divisional road 3336, from the intersection with Main road 886 on the common boundary of the properties restant 280, Hotazel and Remainder 279, York A, across the properties Remainder 279, York A and 2/279, York A, up to the common boundary of the properties 2/279, York A and Remainder 277, Devon. A distance of approximately 4.1 km.

46. declare that a road, situated in John Taolo Gaetsewe District Municipality, as indicated by means of a broken green line marked **B-C** on plan **RL(JT) 1/2011** and as described in **Schedule 2**, which is filed in the offices of the John Taolo Gaetsewe District Municipality, KURUMAN, shall be proclaimed as a Divisional road.

Schedule 2

From the intersection with Divisional road 3336 on the property 2/279, York A across the properties 2/279 and Remainder 279, York A up to the intersection with Main Road 938 on the property Remainder 279, York A. A distance of approximately 5,7 km.

47. declare that a road, situated in John Taolo Gaetsewe District Municipality, as indicated by means of a unbroken blue line marked **D-F** on plan **RL(JT) 1/2011** and as described in **Schedule 3**, which is filed in the offices of the Taolo Gaetsewe District Municipality, KURUMAN, shall be closed.

Schedule 3

Minor road 284, from the intersection with Main road 887 on the property Remainder 265, Mukulu across the properties Remainder 265, Mukulu and Remainder 281, Umtu up to the intersection with Main road 886 on the property Remainder 281, Umtu. A distance of approximately 5,4 km

48. declare that a road, situated in John Taolo Gaetsewe District Municipality, as indicated by means of a unbroken red line marked **E-G-F-A-H** on plan **RL(JT) 1/2011** and as described in **Schedule 4**, which is filed in the offices of the John Taolo Gaetsewe District Municipality, KURUMAN, shall be closed.

Schedule 4

Portion of Main road 886 from a point on the property Remainder 284, Olivewood across the properties Remainder 284, Olivewood, Remainder 281, Umtu, 1/282, Remainder 282, Remainder 280, up to the intersection with Main road 887 on the property Remainder 280. A distance of approximately 17,3 km.

49. declare that a road, situated in John Taolo Gaetsewe District Municipality, as indicated by means of a broken red line marked **D-E** on plan **RL(JT) 1/2011** and as described in **Schedule 5**, which is filed in the offices of the John Taolo Gaetsewe District Municipality, KURUMAN, shall be proclaimed as a Main road.

Schedule 5

From the intersection with Main road 887 on the property Remainder 265, across the properties Remainder 265, Mukulu and Remainder 284 Olivewood up to the intersection with Main road 886 on the property Remainder 284, Olivewood. A distance of approximately 5,3 km.

50. declare that a road, situated in John Taolo Gaetsewe District Municipality, as indicated by means of a unbroken red line marked **E-G** on plan **RL(JT) 1/2011** and as described in **Schedule 6**, which is filed in the offices of the John Taolo Gaetsewe District Municipality, KURUMAN, shall be proclaimed as a Minor road.

Schedule 6

From Main road 886 on the property Remainder 284, Olivewood across the same property up to the common boundary of Remainder 284, Olivewood and Remainder 281, Umtu. A distance of approximately 1,04 km.

51. declare that a road, situated in John Taolo Gaetsewe District Municipality, as indicated by unbroken green line marked **A-B** on plan **RL(JT) 2/2010** and as described in **Schedule 1**, which is filed in the offices of the John Taolo Gaetsewe District Municipality, KURUMAN, shall be closed.

Schedule 1

Divisional road 3455, from the intersection with the N14 up to the intersection with Main Road 948 on the property of the town Kuruman. A distance of approximately 6.8 km.

52. declare that a road, situated in John Taolo Gaetsewe District Municipality, as indicated by means of a unbroken green line marked **A-B** on plan **RL(JT) 3/2010** and as described in **Schedule 1**, which is filed in the offices of the John Taolo Gaetsewe District Municipality, KURUMAN, shall be closed.

Schedule 1

Divisional road 3454, from the intersection with the N14 on the property 1/383, Fairholt across the properties Remainder 383, Fairholt, 2/383 and remainder 379, Whitebank up to a point on the common boundary of the properties 4/379, Whitebank and Remainder 379, Whitebank. A distance of approximately 11,3 km.

53. declare that a road, situated in John Taolo Gaetsewe District Municipality, as indicated by means of a unbroken green line marked **A-B** on plan **RL(JT) 4/2010** and as described in **Schedule 1**, which is filed in the offices of the John Taolo Gaetsewe District Municipality, KURUMAN, shall be proclaimed as a minor road.

Schedule 1


Divisional Road 3337, from the intersection with the Main Road 884 on the property 472 Wincanton, up to the intersection with Minor Road 234 on the property remainder 472 Wincanton. A distance of approximately 1.79 km.

54. declare that a road, situated in John Taolo Gaetsewe District Municipality, as indicated by means of a unbroken red line marked **A-B** on plan **RL(JT) 5/2010** and as described in **Schedule 1**, which is filed in the offices of the John Taolo Gaetsewe District Municipality, KURUMAN, shall be proclaimed as a minor road.

Schedule 1

Main Road 885, from the intersection with the Main Road 884 on the property 123 Deben, across the properties 423 Deben, Dibeng AA, 472 Wincanton and Dibeng AA up to a point on the property Dibeng AA. A distance of approximately 1.39 km.

Dated at Kimberley this 13th day of February 2013.



Mr. Rooi
MEC of Roads and Public Works

PROKLAMASIE

Noord – Kaap Provinsie

No. 1, 2013**JOHN TAOLO GAETSEWE DISTRIK MUNISIPALITEIT: SLUITING EN STATUS VERANDERING VAN PAAIE**

Kragtens artikel 3, 4 and 24 van die Ordannansie op Paaie, (Ordannansie 19 van 1976), en seksie 7 van die Wet op Adverteer langs en toebou van paaie, 1940 (Wet 21 van 1940), -

1. verklaar dat 'n pad, geleë in John Taolo Gaetsewe Distrik Munisipaliteit, en soos aangedui deur middel van 'n ongebroke blou lyn gemerk **A-B** op die plan **RL(JT) 1/2010** en soos beskryf in **Bylae 1**, wat in die kantore van die John Taolo Gaetsewe Distrik Munisipaliteit, KURUMAN geliasseer is, sal gesluit word.

Bylae 1:

Ondergeskikte Pad 300, vanaf Hoofpad 886 op die eiendom 410/12, oor die eiendom 410/12, die eiendom 410/14 en die eiendom 410/64 tot by die aansluiting met Ondergeskikte Pad 294 (A) op die eiendom 410/74 . 'n Afstand van ongeveer 15.8km

2. verklaar dat 'n pad, geleë in John Taolo Gaetsewe Distrik Munisipaliteit, en soos aangedui deur middel van 'n ongebroke blou lyn gemerk **A-C** op die plan **RL(JT) 1/2010** en soos beskryf in **Bylae 2**, wat in die kantore van die John Taolo Gaetsewe Distrik Munisipaliteit, KURUMAN geliasseer is, sal gesluit word.

Bylae 2:

Ondergeskikte Pad 332, vanaf Hoofpad 886 op die eiendom 410/12, oor die eiendom 410/12, die eiendom 410/11, die eiendom 410/2, die eiendom 704/16, die eiendom 704/19 en die eiendom 703/4 tot by die aansluiting met Afdelingspad 3486 op die eiendom 703/4. 'n Afstand van ongeveer 40.7km

3. verklaar dat 'n pad, geleë in John Taolo Gaetsewe Distrik Munisipaliteit, en soos aangedui deur middel van 'n ongebroke blou lyn gemerk **A-B** op die plan **RL(JT) 2/2010** en soos beskryf in **Bylae 1**, wat in die kantore van die John Taolo Gaetsewe Distrik Munisipaliteit, KURUMAN geliasseer is, sal gesluit word.

Bylae 1:

'Ondergeskikte Pad 398, vanaf Hoofpad 887 op die eiendom Restant 271, oor die eiendom Restant 271, die eiendom Restant 270, die eiendom 270/1, die eiendom Restant 269 en die eiendom Restant 268 tot by die aansluiting met Ondergeskikte Pad 396 op die eiendom Restant 268. 'n Afstand van ongeveer 10.7km.

4. verklaar dat 'n pad, geleë in John Taolo Gaetsewe Distrik Munisipaliteit, en soos aangedui deur middel van 'n ongebroke groen lyn gemerk **A-B** op die plan **RL(JT) 3/2010** en soos beskryf in **Bylae 1**, wat in die kantore van die John Taolo Gaetsewe Distrik Munisipaliteit, KURUMAN geliasseer is, sal gesluit word.

Bylae 1:

'n Gedeelte van Afdelingspad 3340, vanaf Hoofpad 938 op die eiendom Restant 314, oor die eiendom Restant 314, die eiendom Restant 276 en die eiendom Restant 277 tot by die aansluiting met Afdelingspad 3336. 'n Afstand van ongeveer 7,5km.

5. verklaar dat 'n pad, geleë in John Taolo Gaetsewe Distrik Munisipaliteit, en soos aangedui deur middel van 'n ongebroke blou lyn gemerk **C-D** op die plan **RL(JT) 3/2010** en soos beskryf in **Bylae 2**, wat in die kantore van die John Taolo Gaetsewe Distrik Munisipaliteit, KURUMAN geliasseer is, sal gesluit word.

Bylae 2:

'n Gedeelte van Ondergeskikte Pad 235, vanaf Afdelingspad 3336 op die eiendom Restant 334, oor die eiendom Restant 334, die eiendom Restant 332, die eiendom Restant 331 tot by 'n punt op die eiendom 367/1. 'n Afstand van ongeveer 13,3km.

6. verklaar dat 'n pad, geleë in John Taolo Gaetsewe Distrik Munisipaliteit, en soos aangedui deur middel van 'n ongebroke blou lyn gemerk **A-B** op die plan **RL(JT) 4/2010** en soos beskryf in **Bylae 1**, wat in die kantore van die John Taolo Gaetsewe Distrik Munisipaliteit, KURUMAN geliasseer is, sal gesluit word.

Bylae 1:

'n Gedeelte van Ondergeskikte Pad 35, vanaf Afdelingspad 3457 op die eiendom restant 370, oor restant 370 en restant 368 tot by 'n punt op die eiendom restant 368. 'n Afstand van ongeveer 6,5km.

7. verklaar dat 'n pad, geleë in John Taolo Gaetsewe Distrik Munisipaliteit, en soos aangedui deur middel van 'n ongebroke blou lyn gemerk **F-D-G** op die plan **RL(JT) 4/2010** en soos beskryf in **Bylae 3**, wat in die kantore van die John Taolo Gaetsewe Distrik Munisipaliteit, KURUMAN geliasseer is, sal gesluit word.

Bylae 3:

Ondergeskikte Pad 36, vanaf Hoofpad 938 op die restant 389, oor restant 389, 389/3, 389/2, 389/1, 368/1, restant 369, restant 371 en 374/2, tot by die aansluiting van Afdelingspad 3340 op 374/2. 'n Afstand van ongeveer 21.9km.

8. verklaar dat 'n pad, geleë in John Taolo Gaetsewe Distrik Munisipaliteit, en soos aangedui deur middel van 'n ongebroke blou lyn gemerk **H-I** op die plan **RL(JT) 4/2010** en soos beskryf in **Bylae 4**, wat in die kantore van die John Taolo Gaetsewe Distrik Munisipaliteit, KURUMAN geliasseer is, sal gesluit word.

Bylae 4:

'n Gedeelte van Ondergeskikte Pad 34, vanaf die aansluiting met Afdelingspad 3340, op die restant van 369, oor die restant van 369 en 368/1, tot by die aansluiting met Ondergeskikte Pad 35 op 368/1. 'n Afstand van ongeveer 5.1km.

9. verklaar dat 'n pad, geleë in John Taolo Gaetsewe Distrik Munisipaliteit, en soos aangedui deur middel van 'n ongebroke blou lyn gemerk **A-B** op die plan **RL(JT) 5/2010** en soos beskryf in **Bylae 1**, wat in die kantore van die John Taolo Gaetsewe Distrik Munisipaliteit, KURUMAN geliasseer is, sal gesluit word.

Bylae 1:

Ondergeskikte Pad 40, vanaf Grootpad 5/5 op die restant van 321, oor die restant 321 en restant 375, tot by die aansluiting met Afdelingspad 3458 op die restant 375.

’n Afstand van ongeveer 7,6km.

10. verklaar dat ’n pad, geleë in John Taolo Gaetsewe Distrik Munisipaliteit, en soos aangedui deur middel van ’n ongebroke blou lyn gemerk **A-B** op die plan **RL(JT) 6/2010** en soos beskryf in **Bylae 1**, wat in die kantore van die John Taolo Gaetsewe Distrik Munisipaliteit, KURUMAN geliasseer is, sal gesluit word.

Bylae 1:

Ondergeskikte Pad 432 vanaf Ondergeskikte Pad 343, op die eiendom restant 13, oor restant 13, 18/1 en restant 18 tot by die aansluiting met Afdelingspad 3486 op die eiendom Restant 18. ’n Afstand van ongeveer 24,4 km.

11. verklaar dat ’n pad, geleë in John Taolo Gaetsewe Distrik Munisipaliteit, en soos aangedui deur middel van ’n ongebroke blou lyn gemerk **A-B** op die plan **RL(JT) 7/2010** en soos beskryf in **Bylae 1**, wat in die kantore van die John Taolo Gaetsewe Distrik Munisipaliteit, KURUMAN geliasseer is, sal gesluit word.

Bylae 1:

Ondergeskikte Pad 393, vanaf Ondergeskikte Pad 315 op die eiendom Restant 59, oor die Restant 59, 59/1, 58/2, restant 58, 58/1, 38/2, 38/4, 38/5 en die restant van 38 tot by die aansluiting met Afdelingspad 3463 op die restant van 38.

’n Afstand van ongeveer 23,00km.

12. verklaar dat ’n pad, geleë in John Taolo Gaetsewe Distrik Munisipaliteit, en soos aangedui deur middel van ’n ongebroke blou lyn gemerk **A-B** op die plan **RL(JT) 8/2010** en soos beskryf in **Bylae 1**, wat in die kantore van die John Taolo Gaetsewe Distrik Munisipaliteit, KURUMAN geliasseer is, sal gesluit word.

Bylae 1:

Ondergeskikte pad 111, van die aansluiting met Ondergeskikte pad 110 en 4 op die eiendom restant 178 Annfield, oor die genoemde eiendom asook oor eiendomme Restant 170 Crofton, 3/170 Crofton, weer oor eiendom Restant 170 Crofton, oor 1/170 Crofton, tot by die grens van die eiendom 1/170 Crofton. ’n Afstand van byna 11,3km.

13. verklaar dat ’n pad, geleë in John Taolo Gaetsewe Distrik Munisipaliteit, en soos aangedui deur middel van ’n ongebroke blou lyn gemerk **F-G** op die plan **RL(JT) 8/2010** en soos beskryf in **Bylae 4**, wat in die kantore van die John Taolo Gaetsewe Distrik Munisipaliteit, KURUMAN geliasseer is, sal gesluit word.

Bylae 4:

Gedeelte van Ondergeskikte pad 2, vanaf Ondergeskikte pad 4 op die gemeenskaplike grens van die eiendomme 1/ 193 Bokfontein en 3/170 Crofton, oor die eiendomme 3/170 Crofton en Restant 169 Compton, tot by die aansluiting met Ondergeskikte paaie 1 en 3. ’n Afstand van byna 7,2 km.

14. verklaar dat 'n pad, geleë in John Taolo Gaetsewe Distrik Munisipaliteit, en soos aangedui deur middel van 'n ongebroke blou lyn gemerk **G-H-I** op die plan **RL(JT) 8/2010** en soos beskryf in **Bylae 5**, wat in die kantore van die John Taolo Gaetsewe Distrik Munisipaliteit, KURUMAN geliasseer is, sal gesluit word.

Bylae 5:

Ondergeskikte pad 1, vanaf die aansluiting met Ondergeskikte paaie 2 en 3 op die eiendom Restant 169 Compton, oor die eiendomme Restant 169 Compton, 1/169 Compton, tot by the aansluiting met die Nasionale pad, N14 op die eiendom van Kuruman dorp. 'n Afstand van byna 6,3 km.

15. verklaar dat 'n pad, geleë in John Taolo Gaetsewe Distrik Munisipaliteit, en soos aangedui deur middel van 'n ongebroke groen lyn gemerk **A-B** op die plan **RL(JT) 9/2010** en soos beskryf in **Bylae 1**, wat in die kantore van die John Taolo Gaetsewe Distrik Munisipaliteit, KURUMAN geliasseer is, sal gesluit word.

Bylae 1:

'n Gedeelte van Afdelingspad 3441, vanaf die gemeenskaplike grens tussen die eiendomme Restant 453 en die eiendom Restant 548, oor die eiendom Restant 548 en Restant 678 tot by 'n punt op die eiendom Restant 678. 'n Afstand van ongeveer 39,1km.

16. verklaar dat 'n pad, geleë in John Taolo Gaetsewe Distrik Munisipaliteit, en soos aangedui deur middel van 'n ongebroke blou lyn gemerk **A-B** op die plan **RL(JT) 10/2010** en soos beskryf in **Bylae 1**, wat in die kantore van die John Taolo Gaetsewe Distrik Munisipaliteit, KURUMAN geliasseer is, sal gesluit word.

Bylae 1:

Ondergeskikte Pad 32, vanaf Afdelingspad 3441 op die eiendom 451/3, oor die eiendom 451/3, 447/1, restant 447, 447/2, 451/2 en die restant 451 tot by Afdelingspad 3441 op die restant van 451. 'n Afstand van ongeveer 15,4km.

17. verklaar dat 'n pad, geleë in John Taolo Gaetsewe Distrik Munisipaliteit, en soos aangedui deur middel van 'n ongebroke blou lyn gemerk **C-D** op die plan **RL(JT) 10/2010** en soos beskryf in **Bylae 2**, wat in die kantore van die John Taolo Gaetsewe Distrik Munisipaliteit, KURUMAN geliasseer is, sal gesluit word.

Bylae 2:

Ondergeskikte Pad 33, vanaf Afdelingspad 3420 op die restant van 446, oor die restant 446, 446/1 en die restant 445, tot by die aansluiting met Afdelingspad 3420 op die restant van 445. 'n Afstand van ongeveer 9.9km.

18. verklaar dat 'n pad, geleë in John Taolo Gaetsewe Distrik Munisipaliteit, en soos aangedui deur middel van 'n ongebroke blou lyn gemerk **E-F** op die plan **RL(JT) 10/2010** en soos beskryf in **Bylae 3**, wat in die kantore van die John Taolo Gaetsewe Distrik Munisipaliteit, KURUMAN geliasseer is, sal gesluit word.

Bylae 3:

'n Gedeelte van Ondergeskikte Pad 67, vanaf Afdelingspad 3420 op die restant van 445, oor die restant van 445 en 449/3, tot by die aansluiting met Afdelingspad 3444 op die eiendom 449/3. 'n Afstand van ongeveer 5.9km.

19. verklaar dat 'n pad, geleë in John Taolo Gaetsewe Distrik Munisipaliteit, en soos aangedui deur middel van 'n ongebroke blou lyn gemerk **A-B** op die plan **RL(JT) 11/2010** en soos beskryf in **Bylae 1**, wat in die kantore van die John Taolo Gaetsewe Distrik Munisipaliteit, KURUMAN geliasseer is, sal gesluit word.

Bylae 1:

Ondergeskikte Pad 116, vanaf Ondergeskikte Pad 108 op die eiendom 177/4, oor 177/4, 177/3 en 173/3 tot by die aansluiting met Ondergeskikte Pad 107, op die eiendom 173/3. 'n Afstand van ongeveer 4.8km.

20. verklaar dat 'n pad, geleë in John Taolo Gaetsewe Distrik Munisipaliteit, en soos aangedui deur middel van 'n ongebroke blou lyn gemerk **A-D-E-G** op die plan **RL(JT) 11/2010** en soos beskryf in **Bylae 3**, wat in die kantore van die John Taolo Gaetsewe Distrik Munisipaliteit, KURUMAN geliasseer is, sal gesluit word.

Bylae 3:

Die gedeelte van Ondergeskikte Pad 108, vanaf Ondergeskikte Pad 116 op die eiendom 177/4, oor 177/4, restant 177, 176/3, restant 176, 176/2, 179/1 en 750, Kou, tot by die aansluiting met Ondergeskikte Pad 112 op die eiendom 750, Kou. 'n Afstand van ongeveer 19.9km.

21. verklaar dat 'n pad, geleë in John Taolo Gaetsewe Distrik Munisipaliteit, en soos aangedui deur middel van 'n ongebroke blou lyn gemerk **A-B** op die plan **RL(JT) 12/2010** en soos beskryf in **Bylae 1**, wat in die kantore van die John Taolo Gaetsewe Distrik Munisipaliteit, KURUMAN geliasseer is, sal gesluit word.

Bylae 1:

Ondergeskikte Pad 114, vanaf Ondergeskikte Pad 108, op die eiendom 176/2, oor 176/2, restant 180, restant 175, 175/2, 689/47, 689/48 en 689/43 tot by die aansluiting met Ondergeskikte Pad 444 op die eiendom 689/43. 'n Afstand van ongeveer 21 km.

22. verklaar dat 'n pad, geleë in John Taolo Gaetsewe Distrik Munisipaliteit, en soos aangedui deur middel van 'n ongebroke blou lyn gemerk **C-D** op die plan **RL(JT) 12/2010** en soos beskryf in **Bylae 2**, wat in die kantore van die John Taolo Gaetsewe Distrik Munisipaliteit, KURUMAN geliasseer is, sal gesluit word.

Bylae 2:

Die gedeelte van Ondergeskikte Pad 93, vanaf Ondergeskikte Pad 444, op die eiendom 689/43, oor 689/43, 743 en die restant 151 tot by die aansluiting met Ondergeskikte Pad 92 op die restant van 151. 'n Afstand van ongeveer 12.1 km.

23. verklaar dat 'n pad, geleë in John Taolo Gaetsewe Distrik Munisipaliteit, en soos aangedui deur middel van 'n ongebroke blou lyn gemerk **A-B** op die plan **RL(JT) 13/2010** en soos beskryf in **Bylae 1**, wat in die kantore van die John Taolo Gaetsewe Distrik Munisipaliteit, KURUMAN geliasseer is, sal gesluit word.

Bylae 1:

Ondergeskikte Pad 95, vanaf Grootpad 5/4 op die eiendom 443/4, oor 443/4 en 191/1 tot by die aansluiting met Ondergeskikte Pad 98 op die eiendom 191/1. 'n Afstand van ongeveer 3.1 km.

24. verklaar dat 'n pad, geleë in John Taolo Gaetsewe Distrik Munisipaliteit, en soos aangedui deur middel van 'n ongebroke blou lyn gemerk **B-C-D** op die plan **RL(JT) 13/2010** en soos beskryf in **Bylae 1**, wat in die kantore van die John Taolo Gaetsewe Distrik Munisipaliteit, KURUMAN geliasseer is, sal gesluit word.

Bylae 2:

Ondergeskikte Pad 98, vanaf Ondergeskikte Pad 95, op die eiendom 191/1, oor 191/1, restant 181, restant 182, restant 186, restant 187 en 689/32 tot by die aansluiting met Hoofpad 920 op die eiendom 689/32. 'n Afstand van ongeveer 18.7 km.

25. verklaar dat 'n pad, geleë in John Taolo Gaetsewe Distrik Munisipaliteit, en soos aangedui deur middel van 'n ongebroke blou lyn gemerk **E-C** op die plan **RL(JT) 13/2010** en soos beskryf in **Bylae 3**, wat in die kantore van die John Taolo Gaetsewe Distrik Munisipaliteit, KURUMAN geliasseer is, sal gesluit word.

Bylae 3:

Ondergeskikte Pad 97, vanaf Hoofpad 920 op die eiendom 689/35, oor 689/35 en restant 187 tot by die aansluiting met Ondergeskikte Pad 98, op die restant van eiendom 187. 'n Afstand van ongeveer 6.3 km.

26. verklaar dat 'n pad, geleë in John Taolo Gaetsewe Distrik Munisipaliteit, en soos aangedui deur middel van 'n ongebroke blou lyn gemerk **A-B-C-D** op die plan **RL(JT) 14/2010** en soos beskryf in **Bylae 1**, wat in die kantore van die John Taolo Gaetsewe Distrik Munisipaliteit, KURUMAN geliasseer is, sal gesluit word.

Bylae 1:

Ondergeskikte Pad 92, vanaf Hoofpad 920, op die eiendom 689/72, oor 689/72, 689/58, 689/55, 151/1, 151/3, restant 151 en 150/3 tot by die aansluiting met Ondergeskikte Pad 125 op die eiendom 150/3. 'n Afstand van ongeveer 15,7km.

27. verklaar dat 'n pad, geleë in John Taolo Gaetsewe Distrik Munisipaliteit, en soos aangedui deur middel van 'n ongebroke blou lyn gemerk **B-E** op die plan **RL(JT) 14/2010** en soos beskryf in **Bylae 2**, wat in die kantore van die John Taolo Gaetsewe Distrik Munisipaliteit, KURUMAN geliasseer is, sal gesluit word.

Bylae 2:

Ondergeskikte Pad 90, vanaf Ondergeskikte Pad 92 op die eiendom 151/1, oor 151/1 en 151/3, tot by die aansluiting met Ondergeskikte Pad 89 op die eiendom 151/3. 'n Afstand van ongeveer 3,0km.

28. verklaar dat 'n pad, geleë in John Taolo Gaetsewe Distrik Munisipaliteit, en soos aangedui deur middel van 'n ongebroke blou lyn gemerk **C-F-G** op die plan **RL(JT) 14/2010** en soos beskryf in **Bylae 3**, wat in die kantore van die John Taolo Gaetsewe Distrik Munisipaliteit, KURUMAN geliasseer is, sal gesluit word.

Bylae 3:

Ondergeskikte Pad 87, vanaf Ondergeskikte Pad 92 op die eiendom restant 151, oor restant 151, 150/2, 150/3, 203/1, 203/10 en restant 203, tot by die gemeenskaplike grens tussen die restant 203 en restant 391. 'n Afstand van ongeveer 14.0km.

29. verklaar dat 'n pad, geleë in John Taolo Gaetsewe Distrik Munisipaliteit, en soos aangedui deur middel van 'n ongebroke blou lyn gemerk **F-H** op die plan **RL(JT) 14/2010** en soos beskryf in **Bylae 4**, wat in die kantore van die John Taolo Gaetsewe Distrik Munisipaliteit, KURUMAN geliasseer is, sal gesluit word.

Bylae 2:

Ondergeskikte Pad 88, vanaf Ondergeskikte Pad 87 op die eiendom 150/3, oor 150/3, 204/2 en 206/2 tot by die gemeenskaplike grens tussen 206/2 en 69/1. 'n Afstand van ongeveer 8.6km.

30. verklaar dat 'n pad, geleë in John Taolo Gaetsewe Distrik Munisipaliteit, en soos aangedui deur middel van 'n ongebroke blou lyn gemerk **A-B** op die plan **RL(JT) 15/2010** en soos beskryf in **Bylae 1**, wat in die kantore van die John Taolo Gaetsewe Distrik Munisipaliteit, KURUMAN geliasseer is, sal gesluit word.

Bylae 1:

'n Gedeelte van Ondergeskikte Pad 106, vanaf Hoofpad 942 op die eiendom 132/5, oor 132/5 en die restant 129 tot by die aansluiting met Afdelingspad 3451 op die restant van 129. 'n Afstand van ongeveer 5,2km

31. verklaar dat 'n pad, geleë in John Taolo Gaetsewe Distrik Munisipaliteit, en soos aangedui deur middel van 'n ongebroke blou lyn gemerk **A-B** op die plan **RL(JT) 16/2010** en soos beskryf in **Bylae 1**, wat in die kantore van die John Taolo Gaetsewe Distrik Munisipaliteit, KURUMAN geliasseer is, sal gesluit word.

Bylae 2:

Ondergeskikte Pad 81 vanaf Afdelingspad 3398, op die eiendom 686/4, oor 686/4 en 686/2, tot by Ondergeskikte Pad 80 op die eiendom 686/2. 'n Afstand van ongeveer 1.6km.

32. verklaar dat 'n pad, geleë in John Taolo Gaetsewe Distrik Munisipaliteit, en soos aangedui deur middel van 'n ongebroke blou lyn gemerk **B-C** op die plan **RL(JT) 16/2010** en soos beskryf in **Bylae 2**, wat in die kantore van die John Taolo Gaetsewe Distrik Munisipaliteit, KURUMAN geliasseer is, sal gesluit word.

Bylae 2:

Ondergeskikte Pad 80 vanaf Ondergeskikte Pad 81, op die eiendom 686/2, oor 686/2 tot by Ondergeskikte Pad 90 by die gemeenskaplike grens tussen eiendomme 686/2 en 195. 'n Afstand van ongeveer 6,8km.

33. verklaar dat 'n pad, geleë in John Taolo Gaetsewe Distrik Munisipaliteit, en soos aangedui deur middel van 'n ongebroke blou lyn gemerk **C-D** op die plan **RL(JT) 16/2010** en soos beskryf in **Bylae 3**, wat in die kantore van die John Taolo Gaetsewe Distrik Munisipaliteit, KURUMAN geliasseer is, sal gesluit word.

Bylae 3:

Ondergeskikte Pad 90 vanaf Ondergeskikte Pad 80, by die gemeenskaplike grens tussen die eiendomme 686/2 en 195, oor 195, 254/4 en 254/3 tot by 'n punt op die eiendom 254/3. 'n Afstand van ongeveer 8,4km.

34. verklaar dat 'n pad, geleë in John Taolo Gaetsewe Distrik Munisipaliteit, en soos aangedui deur middel van 'n ongebroke blou lyn gemerk **E-B-F** op die plan **RL(JT) 16/2010** en soos beskryf in **Bylae 4**, wat in die kantore van die John Taolo Gaetsewe Distrik Munisipaliteit, KURUMAN geliasseer is, sal gesluit word.

Bylae 4:

Ondergeskikte Pad 79 vanaf Afdelingspad 3398 op die gemeenskaplike grens van die eiendomme Restant 686 Bolham en 2/686 Bolham, oor die eiendomme 2/686 Bolham, 2/685 Madebane, 4/685 Madebane en 1/685 Madebane tot met die aansluiting met Ondergeskikte Pad 78 op die eiendom 1/685 Madebane. 'n Afstand van ongeveer 9 km.

35. verklaar dat 'n pad, geleë in John Taolo Gaetsewe Distrik Munisipaliteit, en soos aangedui deur middel van 'n ongebroke blou lyn gemerk **G-F-H** op die plan **RL(JT) 16/2010** en soos beskryf in **Bylae 5**, wat in die kantore van die John Taolo Gaetsewe Distrik Munisipaliteit, KURUMAN geliasseer is, sal gesluit word.

Bylae 5:

Ondergeskikte pad 78, vanaf Afdelingspad 3398 op die eiendom 2/684 Freshford, oor die eiendomme 2/684 Freshford, 1/685 Madebane, Restant 685 Madebane, 3/685 Madebane tot by die aansluiting met Afdelingspad 3398 op die eiendom 3/685 Madebane. 'n Afstand van ongeveer 6.3 km.

36. verklaar dat 'n pad, geleë in John Taolo Gaetsewe Distrik Munisipaliteit, en soos aangedui deur middel van 'n ongebroke blou lyn gemerk **A-B** op die plan **RL(JT) 17/2010** en soos beskryf in **Bylae 1**, wat in die kantore van die John Taolo Gaetsewe Distrik Munisipaliteit, KURUMAN geliasseer is, sal gesluit word.

Bylae 1:

Ondergeskikte Pad 102, vanaf Ondergeskikte pad 99 op die eiendom 689/8, oor die eiendom 689/8 en 689/27 tot by die gemeenskaplike grens tussen eiendomme 689/27 en 689/7. 'n Afstand van ongeveer 4.5km.

37. verklaar dat 'n pad, geleë in John Taolo Gaetsewe Distrik Munisipaliteit, en soos aangedui deur middel van 'n ongebroke blou lyn gemerk **C-D** op die plan **RL(JT) 17/2010** en soos beskryf in **Bylae 2**, wat in die kantore van die John Taolo Gaetsewe Distrik Munisipaliteit, KURUMAN geliasseer is, sal gesluit word.

Bylae 2:

Die gedeelte van Ondergeskikte Pad 105, vanaf die gemeenskaplike grens tussen die eiendomme 689/59 en 689/3, oor die eiendom 689/3 tot by die gemeenskaplike grens tussen die eiendomme 689/3 en Restant 687. 'n Afstand van ongeveer 4.6km.

38. verklaar dat 'n pad, geleë in John Taolo Gaetsewe Distrik Munisipaliteit, en soos aangedui deur middel van 'n ongebroke blou lyn gemerk **E-F** op die plan **RL(JT) 17/2010** en soos beskryf in **Bylae 3**, wat in die kantore van die John Taolo Gaetsewe Distrik Munisipaliteit, KURUMAN geliasseer is, sal gesluit word.

Bylae 3:

Die gedeelte van Ondergeskikte Pad 84, vanaf die gemeenskaplike grens tussen eiendomme restant 551 en Restant 550, oor die eiendom Restant 550, 550/3 tot by die gemeenskaplike grens tussen die eiendomme 550/3 en 687/1. 'n Afstand van ongeveer 7.0km

39. verklaar dat 'n pad, geleë in John Taolo Gaetsewe Distrik Munisipaliteit, en soos aangedui deur middel van 'n ongebroke blou lyn gemerk **A-B** op die plan **RL(JT) 18/2010** en soos beskryf in **Bylae 1**, wat in die kantore van die John Taolo Gaetsewe Distrik Munisipaliteit, KURUMAN geliasseer is, sal gesluit word.

Bylae 1:

Die gedeelte van Ondergeskikte Pad 234, vanaf die aansluiting met Hoofpad 884 op die eiendom 472/1, oor die eiendom 472/1, 472/6 en die restant 472 tot by die aansluiting met Ondergeskikte Pad 241 op die restant 472. 'n Afstand van ongeveer 4,6km.

40. verklaar dat 'n pad, geleë in John Taolo Gaetsewe Distrik Munisipaliteit, en soos aangedui deur middel van 'n ongebroke blou lyn gemerk **A-B** op die plan **RL(JT) 19/2010** en soos beskryf in **Bylae 1**, wat in die kantore van die John Taolo Gaetsewe Distrik Munisipaliteit, KURUMAN geliasseer is, sal gesluit word.

Bylae 1:

Die gedeelte van Ondergeskikte Pad 157, vanaf die gemeenskaplike grens tussen die eiendomme restant 482 en 536/1, oor 536/1 en restant 537, tot by die gemeenskaplike grens tussen die eiendomme restant 537 en restant 535. 'n Afstand van ongeveer 15,1km.

41. verklaar dat 'n pad, geleë in John Taolo Gaetsewe Distrik Munisipaliteit, en soos aangedui deur middel van 'n ongebroke blou lyn gemerk **A-B** op die plan **RL(JT) 21/2010** en soos beskryf in **Bylae 1**, wat in die kantore van die John Taolo Gaetsewe Distrik Munisipaliteit, KURUMAN geliasseer is, sal gesluit word.

Bylae 1:

Die gedeelte van Ondergeskikte Pad 295, vanaf die gemeenskaplike grens tussen die eiendomme 410/56 en 410/21, oor 410/21 tot by die gemeenskaplike grens tussen die eiendomme 410/21 en 410/22. 'n Afstand van ongeveer 2,5km.

42. verklaar dat 'n pad, geleë in John Taolo Gaetsewe Distrik Munisipaliteit, en soos aangedui deur middel van 'n ongebroke blou lyn gemerk **A-B-C** op die plan **RL(JT) 22/2010** en soos beskryf in **Bylae 1**, wat in die kantore van die John Taolo Gaetsewe Distrik Munisipaliteit, KURUMAN geliasseer is, sal gesluit word.

Bylae 1:

Die gedeelte van Ondergeskikte Pad 109, vanaf die gemeenskaplike grens tussen die eiendomme Restant 178 Annfield en 1/178 Annfield, oor die eiendomme 1/178 Annfield en 1/177 Childwall tot by die aansluiting met Ondergeskikte pad 115 op die eiendom 1/177 Childwall. 'n Afstand van ongeveer 9,5 km.

43. verklaar dat 'n pad, geleë in John Taolo Gaetsewe Distrik Munisipaliteit, en soos aangedui deur middel van 'n ongebroke blou lyn gemerk **B-D** op die plan **RL(JT) 22/2010** en soos beskryf in **Bylae 2**, wat in die kantore van die John Taolo Gaetsewe Distrik Munisipaliteit, KURUMAN geliasseer is, sal gesluit word.

Bylae 2:

Die gedeelte van Ondergeskikte pad 115, vanaf Ondergeskikte pad 109 op die eiendom 1/177 Childwall, oor die eiendomme 1/177 Childwall, 1/176 Belmont, Restant 760 en 3/179 Kou tot by die gemeenskaplike grens van die eiendomme 1/179 en 750 Kou. 'n Afstand van ongeveer 7,3 km.

44. verklaar dat 'n pad, geleë in John Taolo Gaetsewe Distrik Munisipaliteit, en soos aangedui deur middel van 'n ongebroke blou lyn gemerk **E-F** op die plan **RL(JT) 22/2010** en soos beskryf in **Bylae 3**, wat in die kantore van die John Taolo Gaetsewe Distrik Munisipaliteit, KURUMAN geliasseer is, sal gesluit word.

Bylae 3:

Ondergeskikte pad 114, vanaf Ondergeskikte pad 108 op die eiendom 2/176 Belmont, oor die eiendomme 2/176 Belmont, restant 180 Ormskirk, restant 175 Sefton, 2/175 Sefton, 47/689 Block AA, 48/689 Block AA en 43/689 Block AA, tot by die aansluiting met Ondergeskikte pad 444 op die eiendom 43/689 Block AA. 'n Afstand van ongeveer 15,7 km.

45. verklaar dat 'n pad, geleë in John Taolo Gaetsewe Distrik Munisipaliteit, en soos aangedui deur middel van 'n ongebroke groen lyn gemerk **A-B** op die plan **RL(JT) 1/2011** en soos beskryf in **Bylae 1**, wat in die kantore van die John Taolo Gaetsewe Distrik Munisipaliteit, KURUMAN geliasseer is, sal gesluit word.

Bylae 1:

Afdelingspad 3336, vanaf die aansluiting met Hoofpad 886 op die gemeenskaplike grens van die eiendomme van Restant 280, Hotazel en Restant 279, York A, oor die eiendomme Restant 279, York A en 2/279, York A, tot by die gemeenskaplike grens van die eiendomme 2/279 en die Restant 277. 'n Afstand van ongeveer 4.1 km.

46. verklaar dat 'n pad, geleë in John Taolo Gaetsewe Distrik Munisipaliteit, en soos aangedui deur middel van 'n gebroke groen lyn gemerk **B-C** op die plan **RL(JT) 1/2011** en soos beskryf in **Bylae 2**, wat in die kantore van die John Taolo Gaetsewe Distrik Munisipaliteit, KURUMAN geliasseer is, sal geproklameer word as 'n Afdelingspad.

Bylae 2:

Vanaf die aansluiting met Afdelingspad 3336 op die eiendom van 2/279, York A oor die eiendomme 2/279 en Restant 279, York A tot met die aansluiting met Hoofpad 938 op die eiendom Restant 279, York A. 'n Afstand van ongeveer 5.7 km.

47. verklaar dat 'n pad, geleë in John Taolo Gaetsewe Distrik Munisipaliteit, en soos aangedui deur middel van 'n ongebroke blou lyn gemerk **D-F** op die plan **RL(JT) 1/2011** en soos beskryf in **Bylae 3**, wat in die kantore van die John Taolo Gaetsewe Distrik Munisipaliteit, KURUMAN geliasseer is, sal gesluit word.

Bylae 3:

‘n Gedeelte van Ondergeskikte Pad 284, vanaf die aansluiting met Hoofpad 887 op die eiendom Restant 265, Mukulu oor die eiendomme Restant 265, Mukulu en Restant 281, Umtu tot die aansluiting met Hoofpad 886 op die eiendom Restant 281, Umtu. ‘n Afstand van ongeveer 5.4 km.

48. verklaar dat ‘n pad, geleë in John Taolo Gaetsewe Distrik Munisipaliteit, en soos aangedui deur middel van ‘n ongebroke rooi lyn gemerk **E-G-F-A-H** op die plan **RL(JT) 1/2011** en soos beskryf in **Bylae 4**, wat in die kantore van die John Taolo Gaetsewe Distrik Munisipaliteit, KURUMAN geliasseer is, sal gesluit word.

Bylae 4:

‘n Gedeelte van Hoofpad 886 vanaf ‘n punt op die eiendom Restant 284, Olivewood oor die eiendomme Restant 284, Olivewood, Restant 281, Umtu, 1/282, Restant 282, Restant 280, tot by die aansluiting met Hoofpad 887 op die eiendom Restant 280. ‘n Afstand van ongeveer 17.3 km.

49. verklaar dat ‘n pad, geleë in John Taolo Gaetsewe Distrik Munisipaliteit, en soos aangedui deur middel van ‘n gebroke rooi lyn gemerk **D-E** op die plan **RL(JT) 1/2011** en soos beskryf in **Bylae 5**, wat in die kantore van die John Taolo Gaetsewe Distrik Munisipaliteit, KURUMAN geliasseer is, sal geproklameer word as ‘n nuwe hoofpad.

Bylae 5:

Vanaf die aansluiting met Hoofpad 887 op die eiendom Restant 265, oor die eiendomme Restant 265, Mukulu en Restant 284, Olivewood tot by die aansluiting met Hoofpad 886 op die eiendom Restant 284, Olivewood. ‘n Afstand van ongeveer 5.3 km.

50. verklaar dat ‘n pad, geleë in John Taolo Gaetsewe Distrik Munisipaliteit, en soos aangedui deur middel van ‘n ongebroke rooi lyn gemerk **E-G** op die plan **RL(JT) 1/2011** en soos beskryf in **Bylae 6**, wat in die kantore van die John Taolo Gaetsewe Distrik Munisipaliteit, KURUMAN geliasseer is, sal geproklameer word as ‘n ondergeskikte pad.

Bylae 6:

Vanaf Hoofpad 886 op die eiendom Restant 284, Olivewood oor die genoemde eiendom tot by die gemeenskaplike grens van Restant 284, Olivewood en Restant 281 Umtu. ‘n Afstand van ongeveer 1,04 km.

51. verklaar dat ‘n pad, geleë in John Taolo Gaetsewe Distrik Munisipaliteit, en soos aangedui deur middel van ‘n ongebroke groen lyn gemerk **A-B** op die plan **RL(JT) 2/2011** en soos beskryf in **Bylae 1**, wat in die kantore van die John Taolo Gaetsewe Distrik Munisipaliteit, KURUMAN geliasseer is, sal gesluit word.

Bylae 1:

Afdelingspad 3455 vanaf die aansluiting met die N14 tot en met die aansluiting met Hoofpad 948 op die eiendom van die dorp Kuruman. ‘n Afstand van ongeveer 6,8 km.

52. verklaar dat ‘n pad, geleë in John Taolo Gaetsewe Distrik Munisipaliteit, en soos aangedui deur middel van ‘n ongebroke groen lyn gemerk **A-B** op die plan **RL(JT) 3/2011** en soos beskryf in **Bylae 2**, wat in die kantore van die John Taolo Gaetsewe Distrik Munisipaliteit, KURUMAN geliasseer is, sal gesluit word.

Bylae 2:

Afdelingspad 3454, vanaf die aansluiting met die N14 op die eiendom 1/383, Fairholt oor die eiendomme Restant 383, Fairholt, 2/383 en Restant 379, Whitebank tot by 'n punt op die gemeenskaplike grens van die eiendomme 4/379, Whitebank en Restant 379, Whitebank. 'n Afstand van ongeveer 11,3 km.

53. verklaar dat 'n pad, geleë in John Taolo Gaetsewe Distrik Munisipaliteit, en soos aangedui deur middel van 'n ongebroke groen lyn gemerk **A-B** op die plan **RL(JT) 4/2011** en soos beskryf in **Bylae 1**, wat in die kantore van die John Taolo Gaetsewe Distrik Munisipaliteit, KURUMAN geliasseer is, sal geproklameer word as 'n ondergeskikte pad.

Bylae 1:

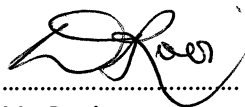
Afdelingspad 3337, vanaf die aansluiting met Hoofpad 884 op die eiendom 472 Wincanton, tot by die aansluiting met Ondergeskiktepad 234 op die eiendom restant 472 Wincanton. 'n Afstand van ongeveer 1.79 km.

54. verklaar dat 'n pad, geleë in John Taolo Gaetsewe Distrik Munisipaliteit, en soos aangedui deur middel van 'n ongebroke rooi lyn gemerk **A-B** op die plan **RL(JT) 5/2011** en soos beskryf in **Bylae 1**, wat in die kantore van die John Taolo Gaetsewe Distrik Munisipaliteit, KURUMAN geliasseer is, sal geproklameer word as 'n ondergeskikte pad.

Bylae 1:

Hoofpad 885, vanaf die aansluiting met Hoofpad 884 op die eiendom 123 Deben, oor die eiendomme 423 Deben, Dibeng AA, 472 Wincanton en Dibeng AA tot by 'n punt op die eiendom Dibeng AA. 'n Afstand van ongeveer 1.39 km.

Gedateer te Kimberley op hede die 13de dag van Februarie 2013



Mr. Rooi

LUK van Paaie en Openbare Werke

PROCLAMATION
Northern Cape Province**No. 2, 2013****FRANCES BAARD DISTRICT: CLOSING OF ROADS**

Under sections 3, 4 and 24 of the Roads Ordinance (Ordinance 19 of 1976), and section 7 of the Advertising on Roads and Ribbon Development Act, 1940 (Act 21 of 1940), I hereby-

1. declare that a road, situated in Frances District, as indicated by means of a unbroken blue line marked **A-B** on plan **RL(FB) 2/2010** and as described in **Schedule 1**, which is filed in the offices of the Frances Baard District Municipality, KIMBERLEY, shall be closed.

Schedule 1:

A portion of Minor Road 79, from the common boundary between the remainder of the property 178 and the property 143/1, across the property 143/1 up to the boundary common thereto and the property Remainder 143. A distance of approximately 4.5km.

2. declare that a road, situated in Frances District Municipality, as indicated by means of a unbroken blue line marked **A-B** on plan **RL(FB) 3/2010** and as described in **Schedule 1**, which is filed in the offices of the Frances Baard District Municipality, KIMBERLEY, shall be closed.

Schedule 1

Minor road 112, from Divisional road 3388 on the property 317/5, across the property 317/5 and 317/6, up to a point on the property 317/6. A distance of approximately 1.6km.

3. declare that a road, situated in Frances District, as indicated by means of a unbroken blue line marked **B-C** on plan **RL(FB) 3/2010** and as described in **Schedule 2**, which is filed in the offices of the Frances Baard District Municipality, KIMBERLEY, shall be closed.

Schedule 2

Minor road 97, from Minor road 112 on the property 317/6, across the property 317/6 and the property 317/7, up to a point on the property 317/7. A distance of approximately 1.7km.

4. declare that a road, situated in Frances District, as indicated by means of a unbroken blue line marked **A-B** on plan **RL(FB) 4/2010** and as described in **Schedule 1**, which is filed in the offices of the Frances Baard District Municipality, KIMBERLEY, shall be closed.

Schedule 1

Minor road 30, from Divisional Road 3371 on the property Remainder 34, across the property Remainder 34, the property 34/3, up to a point on the property 34/15. A distance of approximately 3,2km.

5. declare that a road, situated in Frances District, as indicated by means of a unbroken blue line marked **A-B** on plan **RL(FB) 6/2010** and as described in **Schedule 1**, which is filed in the offices of the Frances Baard District Municipality, KIMBERLEY, shall be closed.

Schedule 1

Minor road 40, from Divisional Road 3396 on the property 204/1, across the property 204/1 and the property 4/1 up to the provincial boundary between the Northern Cape and Free State province. A distance of approximately 5,3 km.

6. declare that a road, situated in Frances District, as indicated by means of a unbroken blue line marked **C-D** on plan **RL(FB) 6/2010** and as described in **Schedule 1**, which is filed in the offices of the Frances Baard District Municipality, KIMBERLEY, shall be closed.

Schedule 2

Minor road 39, from Divisional Road 3396 on the property 10/1, across the property 10/1 and the property 10/3, up to a point on the property Remainder 10. A distance of approximately 2.5 km.

7. declare that a road, situated in Frances District, as indicated by means of a unbroken blue line marked **A-B** on plan **RL(FB) 7/2010** and as described in **Schedule 1**, which is filed in the offices of the Frances Baard District Municipality, KIMBERLEY, shall be closed.

Schedule 1

Minor Road 108, from Divisional road 3406, on the property 352 (Vaalhartsnedersetting B), across property 352 up to the common boundary between 352 and 24. A distance of approximately 4.2km.

8. declare that a road, situated in Frances District, as indicated by means of a unbroken green line marked **A-B** on plan **RL(FB) 8/2010** and as described in **Schedule 1**, which is filed in the offices of the Frances Baard District Municipality, KIMBERLEY, shall be closed.

I hereby withdraw Proclamation 318 of 1979, dated 9 November 1979, in so far as it applies to the public road described in Schedule 1 and marked **A-B** on Plan **RL(FB) 8/2010**, as a building restriction road in terms of the said Act 21 of 1940.

Schedule 1

Divisional Road 3369 from Trunk Road 502, within the municipal area of Barkly-Wes, in a northerly direction to Barkly Wes railway station. A distance of approximately 1.22 km.

9. declare that a road, situated in Frances District, as indicated by means of a unbroken green line marked **A-B** on plan **RL(FB) 9/2010** and as described in **Schedule 1**, which is filed in the offices of the Frances Baard District Municipality, KIMBERLEY, shall be closed.

I hereby withdraw Proclamation 318 of 1979, dated 9 November 1979, in so far as it applies to the public road described in Schedule 1 and marked **A-B** on Plan **RL(FB) 9/2010**, as a building restriction road in terms of the said Act 21 of 1940.

Schedule 1

Divisional road 3384, from Main Road 911 on the property Remainder 317 (Likatlong), up to a point known as Ulco Station. A distance of approximately 2.39km.

10. declare that a road, situated in Frances District, as indicated by means of a unbroken green line marked **A-B** on plan **RL(FB) 10/2010** and as described in **Schedule 1**, which is filed in the offices of the Frances Baard District Municipality, KIMBERLEY, shall be closed.

I hereby withdraw Proclamation 318 of 1979, dated 9 November 1979, in so far as it applies to the public road described in Schedule 1 and marked **A-B** on Plan **RL(FB) 10/2010**, as a building restriction road in terms of the said Act 21 of 1940.

Schedule 1


Divisional road 3379, from Divisional Road 3372 on the property 1/2, across the property 1/2, the property Remainder 1, the property 1/1, the property 510/1, and the property 509/2 up to the intersection with Minor Road 74 on the property Remainder 509. A distance of approximately 8,10 km.

11. declare that a road, situated in Frances District, as indicated by means of a unbroken green line marked **A-B** on plan **RL(FB) 1/2011** and as described in **Schedule 1**, which is filed in the offices of the Frances Baard District Municipality, KIMBERLEY, shall be closed.

Schedule 1

Minor road 149 from the intersection with Divisional Road 3390 on the remainder of farm 101 (Rooidam) up to the intersection with Minor Road 94 at the common boundary between farm 97 portion 4 and the remainder of farm 101 (Rooidam) A distance of approximately 3.53 km.

Dated at Kimberley this 13th day of February 2013.



Mr. Rooi
MEC of Roads and Public Works

PROKLAMASIE

Noord – Kaap Provinsie

No. 2, 2013

FRANCES BAARD DISTRIK MUNISIPALITEIT: SLUITING VAN PAAIE

Kragtens artikel 3, 4 and 24 van die Ordannansie op Paaie, (Ordannansie 19 van 1976), en seksie 7 van die Wet op Adverteer langs en toebou van paaie, 1940 (Wet 21 van 1940), -

1. verklaar dat 'n pad, geleë in Frances Baard Distrik Munisipaliteit, en soos aangedui deur middel van 'n ongebroke blou lyn gemerk **A-B** op die plan **RL(FB) 2/2010** en soos beskryf in **Bylae 1**, wat in die kantore van die Frances Baard Distriksmunisipaliteit, Kimberley geliasseer is, sal gesluit word.

Bylae 1:

'n Gedeelte van Ondergeskikte Pad 79, vanaf die gemeenskaplike grens tussen die restant van die eiendom 178 en die eiendom 143/1, oor die eiendom 143/1 tot by die gemeenskaplike grens tussen 143/1 en restant van die eiendom 143. 'n Afstand van ongeveer 4,5km.

2. verklaar dat 'n pad, geleë in Frances Baard Distrik Munisipaliteit, en soos aangedui deur middel van 'n ongebroke blou lyn gemerk **A-B** op die plan **RL(FB) 3/2010** en soos beskryf in **Bylae 1**, wat in die kantore van die Frances Baard Distriksmunisipaliteit, Kimberley geliasseer is, sal gesluit word.

Bylae 1:

Ondergeskikte Pad 112, vanaf Afdelingspad 3388 op die eiendom 317/5, oor 317/5 en die eiendom 317/6 tot by 'n punt op die eiendom 317/6. 'n Afstand van ongeveer 1,6km.

3. verklaar dat 'n pad, geleë in Frances Baard Distrik Munisipaliteit, en soos aangedui deur middel van 'n ongebroke blou lyn gemerk **B-C** op die plan **RL(FB) 3/2010** en soos beskryf in **Bylae 2**, wat in die kantore van die Frances Baard Distriksmunisipaliteit, Kimberley geliasseer is, sal gesluit word.

Bylae 2

Ondergeskikte Pad 97, vanaf die eindpunt van Ondergeskikte Pad 112 op die eiendom 317/6, oor 317/6 en die eiendom 317/7 tot by 'n punt op die eiendom 317 /7. 'n Afstand van ongeveer 1,7km.

4. verklaar dat 'n pad, geleë in Frances Baard Distrik Munisipaliteit, en soos aangedui deur middel van 'n ongebroke blou lyn gemerk **A-B** op die plan **RL(FB) 4/2010** en soos beskryf in **Bylae 1**, wat in die kantore van die Frances Baard Distriksmunisipaliteit, Kimberley geliasseer is, sal gesluit word.

Bylae 1:

Ondergeskikte Pad 30 vanaf Afdelingspad 3371 op die restant van die eiendom 34, oor die restant van die eiendom 34, 34/3, tot by 'n punt op 34/15. 'n Afstand van ongeveer 3,2km

5. verklaar dat 'n pad, geleë in Frances Baard Distrik Munisipaliteit, en soos aangedui deur middel van 'n ongebroke blou lyn gemerk **A-B** op die plan **RL(FB) 6/2010** en soos beskryf in **Bylae 1**, wat in die kantore van die Frances Baard Distriksmunisipaliteit, Kimberley geliasseer is, sal gesluit word.

Bylae 1:

Ondergeskikte Pad 40 vanaf Afdelingspad 3396 op die eiendom 204/1, oor die eiendom 204/1 en die eiendom 4/1, tot by die provinsiale grens tussen die Noord Kaap en Vrystaat Provinsie. 'n Afstand van ongeveer 5,3 km.

6. verklaar dat 'n pad, geleë in Frances Baard Distrik Munisipaliteit, en soos aangedui deur middel van 'n ongebroke blou lyn gemerk **C-D** op die plan **RL(FB) 6/2010** en soos beskryf in **Bylae 2**, wat in die kantore van die Frances Baard Distriksmunisipaliteit, Kimberley geliasseer is, sal gesluit word.

Bylae 2:

Ondergeskikte Pad 39 vanaf Afdelingspad 3396 op die eiendom 10/1, oor die eiendom 10 /1 en die eiendom 10/3, tot by 'n punt op die restant van die eiendom 10. 'n Afstand van ongeveer 2,5 km.

7. verklaar dat 'n pad, geleë in Frances Baard Distrik Munisipaliteit, en soos aangedui deur middel van 'n ongebroke blou lyn gemerk **A-B** op die plan **RL(FB) 7/2010** en soos beskryf in **Bylae 1**, wat in die kantore van die Frances Baard Distriksmunisipaliteit, Kimberley geliasseer is, sal gesluit word.

Bylae 1:

Ondergeskikte Pad 108, vanaf Afdelingspad 3406, op die eiendom 352 (Vaalhartsnederstelling B) oor eiendom 352 tot by die gemeenskaplike grens tussen Eiendom 352 en 24. 'n Afstand van ongeveer 4.2km.

8. verklaar dat 'n pad, geleë in Frances Baard Distrik Munisipaliteit, en soos aangedui deur middel van 'n ongebroke groen lyn gemerk **A-B** op die plan **RL(FB) 8/2010** en soos beskryf in **Bylae 1**, wat in die kantore van die Frances Baard Distriksmunisipaliteit, Kimberley geliasseer is, sal gesluit word.

Trek ek hierby Proklamasie 318 van 1979, Gedateer 9 November 1979 in vir sover dit betrekking het op die proklamering van die pad soos beskryf in Bylae 1 en gemerk **A-B** op die plan **RL(FB) 8/2010** tot boubeperringspad.

Bylae 1:

Afdelingspad 3369 vanaf Grootpad 502, binne die munisipale area van Barkly-Wes, in 'n noordwaartse rigting tot by Barkly Wes spoorwegstasie. 'n Afstand van ongeveer 1,22 km.

9. verklaar dat 'n pad, geleë in Frances Baard Distrik Munisipaliteit, en soos aangedui deur middel van 'n ongebroke groen lyn gemerk **A-B** op die plan **RL(FB) 9/2010** en soos beskryf in **Bylae 1**, wat in die kantore van die Frances Baard Distriksmunisipaliteit, Kimberley geliasseer is, sal gesluit word.

Trek ek hierby Proklamasie 318 van 1979, Gedateer 9 November 1979 in vir sover dit betrekking het op die proklamering van die pad soos beskryf in Bylae 1 en gemerk **A-B** op die plan **RL(FB) 9/2010** tot boubeperkingspad.

Bylae 1:

Afdelingspad 3384 vanaf Hoofpad 911, op die restant van die eiendom 317 (Likatlong), tot by 'n punt bekend as Ulco stasie. 'n Afstand van ongeveer 2.39km.

10. verklaar dat 'n pad, geleë in Frances Baard Distrik Munisipaliteit, en soos aangedui deur middel van 'n ongebroke groen lyn gemerk **A-B** op die plan **RL(FB) 10/2010** en soos beskryf in **Bylae 1**, wat in die kantore van die Frances Baard Distriksmunisipaliteit, Kimberley geliasseer is, sal gesluit word.

Trek ek hierby Proklamasie 318 van 1979, Gedateer 9 November 1979 in vir sover dit betrekking het op die proklamering van die pad soos beskryf in Bylae 1 en gemerk **A-B** op die plan **RL(FB)10/2010** tot boubeperkingspad.

Bylae 1:


Afdelingspad 3379, vanaf Afdelingspad 3372, op die eiendom 1/2, oor die eiendom 1/2, restant van die eiendom 1, die eiendom 1/1, die eiendom 510/1, die eiendom 509/2, tot by die aansluiting van Ondergeskikte Pad 74 op die restant van die eiendom 509. 'n Afstand van ongeveer 8,10 km.

11. verklaar dat 'n pad, geleë in Frances Baard Distrik Munisipaliteit, en soos aangedui deur middel van 'n ongebroke groen lyn gemerk **A-B** op die plan **RL(FB) 1/2011** en soos beskryf in **Bylae 1**, wat in die kantore van die Frances Baard Distriksmunisipaliteit, Kimberley geliasseer is, sal gesluit word.

Bylae 1:

Ondergeskikte pad 149 vanaf aansluiting met Afdelingspad 3390 op die restant van eiendom 101 (Rooidam) tot by Ondergeskikte pad 94 op die gemeenskaplike grens tussen gedeelte 4/97 en restant van die eiendom 101 (Rooidam). 'n Afstand van ongeveer 3,53 km.

Gedateer te Kimberley op hede die 13de dag van Februarie 2013



Mr. Rooi
LUK van Paaie en Openbare Werke

Printed by and obtainable from the Government Printer, Bosman Street, Private Bag X85, Pretoria, 0001. Tel: (012) 334-4507, 334-4511, 334-4509, 334-4515
Also available at the **Northern Cape Provincial Legislature, Private Bag X5066, Nobengula Extension, Kimberley, 8301.**
Tel. (direct line): (053) 839-8073. Fax: (053) 839-8094

Gedruk deur en verkrygbaar by die Staatsdrukker, Bosmanstraat, Privaat Sak X85, Pretoria, 0001. Tel: (012) 334-4507, 334-4511, 334-4509, 334-4515
Ook verkrygbaar by die **Noord-Kaap Provinsiale Wetgewer, Privaatsak X5066, Nobengula-uitbreiding, Kimberley, 8301.**
Tel. (direkte lyn): (053) 839-8073. Faks: (053) 839-8094