

NORTHERN CAPE PROVINCE

PROFENSI YA KAPA-BOKONE



NOORD-KAAP PROVINSIE

IPHONDO LOMNTLA KOLONI

EXTRAORDINARY • BUITENGEWONE

**Provincial Gazette
Kasete ya Profensi**

**iGazethi YePhondo
Provinsiale Koerant**

Vol. 21

**KIMBERLEY, 12 MAY
MEI 2014**

No. 1804

We all have the power to prevent AIDS



Prevention is the cure

**AIDS
HELPLINE**

0800 012 322

DEPARTMENT OF HEALTH

N.B. The Government Printing Works will not be held responsible for the quality of "Hard Copies" or "Electronic Files" submitted for publication purposes



IMPORTANT NOTICE

The Government Printing Works will not be held responsible for faxed documents not received due to errors on the fax machine or faxes received which are unclear or incomplete. Please be advised that an "OK" slip, received from a fax machine, will not be accepted as proof that documents were received by the GPW for printing. If documents are faxed to the GPW it will be the sender's responsibility to phone and confirm that the documents were received in good order.

Furthermore the Government Printing Works will also not be held responsible for cancellations and amendments which have not been done on original documents received from clients.

CONTENTS • INHOUD

<i>No.</i>		<i>Page No.</i>	<i>Gazette No.</i>
OFFICIAL NOTICES • OFFISIËLE KENNISGEWINGS			
4	National Environmental Management: Protected Areas Act (57/2003): Declaration of the Melkriver Nature Reserve	3	1804
4	Nasionale Omgewingsbestuur: Wet op Beskermdede Gebiede (57/2003): Verklaring van die Melkriver Natuurreservaat	4	1804
5	do.: do.: Declaration of the Tswalu Kalahari Nature Reserve	5	1804
5	do.: do.: Verklaring van die Tswalu Kalahari Natuurreservaat	6	1804
6	do.: do.: Declaration of the Wit Clay Gat Nature Reserve	7	1804
6	do.: do.: Verklaring van die Wit Clay Gat Natuurreservaat	8	1804
7	do.: do.: Declaration of the Bloemfontein Nature Reserve	9	1804
7	do.: do.: Verklaring van die Bloemfontein Natuurreservaat	10	1804

OFFICIAL NOTICES • OFFISIËLE KENNISGEWINGS

OFFICIAL NOTICE 4 OF 2014

DEPARTMENT ENVIRONMENT AND NATURE CONSERVATION

**NATIONAL ENVIRONMENTAL MANAGEMENT: PROTECTED AREAS ACT, 2003
(ACT NO. 57 OF 2003): DECLARATION OF THE MELKRIVIER NATURE
RESERVE**

Notice is hereby given by the Member of the Provincial Executive Committee for the Department of Environment and Nature Conservation that the Melkriver Nature Reserve is declared as a Nature Reserve in terms of section 23 of the National Environmental Management: Protected Areas Act, 2003 (Act No. 57 of 2003) on the properties collectively managed as Melkriver Nature Reserve.

The Melkriver Nature Reserve is located in the Nama Khoi Municipality, Division of Namaqualand, the boundaries of which are as indicated on a map filed in the office of the Head of Department, Department of Environment and Nature Conservation, T-Floor, MetLife Building, Kimberley.



MR. P MABILO

MEMBER OF THE EXECUTIVE COUNCIL

OFFISIËLE KENNISGEWING 4 VAN 2014**DEPARTEMENT OMGEWING EN NATUURBEWARING****NASIONALE OMGEWINGSBESTUUR: WET OP BESKERMDE GEBIEDE, 2003
(WET NO. 57 VAN 2003): VERKLARING VAN DIE MELKRIVIER
NATUURRESERVAAT**

Kennisgewing word hiermee gegee deur die Lid van die Provinsiale Uitvoerende Kommittee vir die Departement van Omgewing en Natuurbewaring in terme van artikel 23 van die Nasionale Omgewingsbestuur: Wet op Beskermdde Gebiede, 2003 (Wet No. 57 van 2003) dat die Melkrivier Natuurreservaat verklaar word op die eiendomme gesamentlik bestuur as Melkrivier Natuurreservaat.

Die Melkrivier Natuurreservaat is geleë in die Nama Khoi Munisipaliteit, Afdeling van Namakwaland, waarvan die grense is soos aangedui op 'n kaart geliasseer in die kantoor van die Hoof van Department, Departement van Omgewing en Natuurbewaring, T-Vloer, MetLife Gebou, Kimberley.



MNR. P MABILO**LID VAN DIE UITVOERENDE RAAD**

OFFICIAL NOTICE 5 OF 2014

**DEPARTMENT ENVIRONMENT AND NATURE CONSERVATION
NATIONAL ENVIRONMENTAL MANAGEMENT: PROTECTED AREAS ACT, 2003
(ACT NO. 57 OF 2003): DECLARATION OF THE TSWALU KALAHARI NATURE
RESERVE**

Notice is hereby given by the Member of the Provincial Executive Committee for the Department of Environment and Nature Conservation that the Tswalu Kalahari Nature Reserve is declared as a Nature Reserve in terms of section 23 of the National Environmental Management: Protected Areas Act, 2003 (Act No. 57 of 2003) on the properties collectively managed as Tswalu Kalahari Nature Reserve.

The proposed Tswalu Kalahari Nature Reserve is located at the foot of the northernmost reaches of the Korannaberg, approximately 300 kilometres north-west of Kimberley. The nearest small settlements are Van Zylsrus to the north and Deben to the south. The nearest town is Kuruman (100 km southeast). The coordinates are 27° 13' 30" South (latitudes between 27° 04' and 27°44') and 22° 28' 40" East (longitudes between 22°10' and 22°36'), the boundaries of which are as indicated on a map filed in the office of the Head of Department, Department of Environment and Nature Conservation, T-Floor, MetLife Building, Kimberley.




MR. P MABILO

MEMBER OF THE EXECUTIVE COUNCIL

OFFISIËLE KENNISGEWING 5 VAN 2014**DEPARTEMENT OMGEWING EN NATUURBEWARING****NASIONALE OMGEWINGSBESTUUR: WET OP BESKERMDE GEBIEDE, 2003
(WET NO. 57 VAN 2003): VERKLARING VAN DIE TSWALU KALAHARI
NATUURRESERVAAT**

Kennisgewing word hiermee gegee deur die Lid van die Provinsiale Uitvoerende Kommittee vir die Departement van Omgewing en Natuurbewaring in terme van artikel 23 van die Nasionale Omgewingsbestuur: Wet op Beskermdde Gebiede, 2003 (Wet No. 57 van 2003) dat die Tswalu Kalahari Natuurresewaat verklaar word op die eiendomme gesamentlik bestuur as Tswalu Kalahari Natuurresewaat.

Die Tswalu Kalahari Natuurresewaat is geleë aan die voetheuwels van die noordelike dele van die Korannaberg, ongeveer 300 kilometer noordwes van Kimberley. Die naaste klein nedersettings is Van Zylsrus na die noorde en Deben na die suide. Die naaste dorp is Kuruman, ongeveer 100 kilometer suidoos. Die koördinate is 27° 13' 30" Suid (breedtegrade tussen 27° 04' en 27° 44') en 22° 28' 40" Oos (lengtegrade tussen 22° 10' en 22° 36'), waarvan die grense is soos aangedui op 'n kaart geliasseer in die kantoor van die Hoof van Departement, Departement van Omgewing en Natuurbewaring, T-Vloer, MetLife Gebou, Kimberley.



MNR. P MABILO


LID VAN DIE UITVOERENDE RAAD

OFFICIAL NOTICE 6 OF 2014

**DEPARTMENT ENVIRONMENT AND NATURE CONSERVATION
NATIONAL ENVIRONMENTAL MANAGEMENT: PROTECTED AREAS ACT,
2003 (ACT NO. 57 OF 2003): DECLARATION OF THE WIT CLAY GAT
NATURE RESERVE**

Notice is hereby given by the Member of the Provincial Executive Committee for the Department of Environment and Nature Conservation that the Wit Clay Gat Nature Reserve is declared as a Nature Reserve in terms of section 23 of the National Environmental Management: Protected Areas Act, 2003 (Act No. 57 of 2003) on the properties collectively managed as Wit Clay Gat Nature Reserve.

The Wit Clay Gat Nature Reserve is located on the Bokkeveld Plato, Hantam Municipality, the boundaries of which are as indicated on a map filed in the office of the Head of Department, Department of Environment and Nature Conservation, T-Floor, MetLife Building, Kimberley.




MR. P MABILO

MEMBER OF THE EXECUTIVE COUNCIL

OFFISIËLE KENNISGEWING 6 VAN 2014**DEPARTEMENT OMGEWING EN NATUURBEWARING****NASIONALE OMGEWINGSBESTUUR: WET OP BESKERMDE GEBIEDE, 2003
(WET NO. 57 VAN 2003): VERKLARING VAN DIE WIT CLAY GAT
NATUURRESERVAAT**

Kennisgewing word hiermee gegee deur die Lid van die Provinsiale Uitvoerende Kommittee vir die Departement van Omgewing en Natuurbewaring in terme van artikel 23 van die Nasionale Omgewingsbestuur: Wet op Beskermdede Gebiede, 2003 (Wet No. 57 van 2003) dat die Wit Clay Gat Natuurreservaat verklaar word op die eiendomme gesamentlik bestuur as Wit Clay Gat Natuurreservaat.

Die Wit Clay Gat Natuurreservaat is geleë op die Bokkeveld Plato, Hantam Munisipaliteit, waarvan die grense is soos aangedui op 'n kaart geliasseer in die kantoor van die Hoof van Departement, Departement van Omgewing en Natuurbewaring, T-Vloer, MetLife Gebou, Kimberley.



MNR. P MABILO**LID VAN DIE UITVOERENDE RAAD**

OFFICIAL NOTICE 7 OF 2014

DEPARTMENT ENVIRONMENT AND NATURE CONSERVATION

**NATIONAL ENVIRONMENTAL MANAGEMENT: PROTECTED AREAS ACT, 2003
(ACT NO. 57 OF 2003): DECLARATION OF THE BLOMFONTEIN NATURE
RESERVE**

Notice is hereby given by the Member of the Provincial Executive Committee for the Department of Environment and Nature Conservation that the Blomfontein Nature Reserve is declared as a Nature Reserve in terms of section 23 of the National Environmental Management: Protected Areas Act, 2003 (Act No. 57 of 2003) on the properties collectively managed as Blomfontein Nature Reserve.

The Blomfontein Nature Reserve is located on the Bokkeveld Plato, Hantam Municipality, the boundaries of which are as indicated on a map filed in the office of the Head of Department, Department of Environment and Nature Conservation, T-Floor, MetLife Building, Kimberley.



MR. P MABILO

MEMBER OF THE EXECUTIVE COUNCIL

OFFISIËLE KENNISGEWING 7 VAN 2014**DEPARTEMENT OMGEWING EN NATUURBEWARING****NASIONALE OMGEWINGSBESTUUR: WET OP BESKERMDE GEBIEDE, 2003
(WET NO. 57 VAN 2003): VERKLARING VAN DIE BLOMFONTEIN
NATUURRESERVAAT**

Kennisgewing word hiermee gegee deur die Lid van die Provinsiale Uitvoerende Komitee vir die Departement van Omgewing en Natuurbewaring in terme van artikel 23 van die Nasionale Omgewingsbestuur: Wet op Beskermdde Gebiede, 2003 (Wet No. 57 van 2003) dat die Blomfontein Natuurreservaat verklaar word op die eiendomme gesamentlik bestuur as Blomfontein Natuurreservaat

Die Blomfontein Natuurreservaat is geleë op die Bokkeveld Plato, Hantam Munisipaliteit, waarvan die grense is soos aangedui op 'n kaart geliasseer in die kantoor van die Hoof van Department, Departement van Omgewing en Natuurbewaring, T-Vloer, MetLife Gebou, Kimberley.



MNR P MABILO**LID VAN DIE UITVOERENDE RAAD**

NOTICE – CHANGE OF TELEPHONE NUMBERS: GOVERNMENT PRINTING WORKS

As the mandated government security printer, providing world class security products and services, Government Printing Works has adopted some of the highly innovative technologies to best serve its customers and stakeholders. In line with this task, Government Printing Works has implemented a new telephony system to ensure most effective communication and accessibility. As a result of this development, our telephone numbers will change with effect from 3 February 2014, starting with the Pretoria offices.

The new numbers are as follows:

- Switchboard : 012 748 6001/6002
- Advertising : 012 748 6205/6206/6207/6208/6209/6210/6211/6212
- Publications Enquiries : 012 748 6052/6053/6058 GeneralEnquiries@gpw.gov.za
 - Maps : 012 748 6061/6065 BookShop@gpw.gov.za
 - Debtors : 012 748 6060/6056/6064 PublicationsDebtors@gpw.gov.za
 - Subscription : 012 748 6054/6055/6057 Subscriptions@gpw.gov.za
- SCM : 012 748 6380/6373/6218
- Debtors : 012 748 6236/6242
- Creditors : 012 748 6246/6274

Please consult our website at www.gpwonline.co.za for more contact details.

The numbers for our provincial offices in Polokwane, East London and Mmabatho will not change at this stage.

Printed by and obtainable from the Government Printer, Bosman Street, Private Bag X85, Pretoria, 0001. Tel: (012) 748 6052, 748 6053, 748 6058
Also available at the Northern Cape Provincial Legislature, Private Bag X5066, Nobengula Extension, Kimberley, 8301.
Tel. (direct line): (053) 839-8073. Fax: (053) 839-8094

Gedruk deur en verkrygbaar by die Staatsdrukker, Bosmanstraat, Privaat Sak X85, Pretoria, 0001. Tel: (012) 748 6052, 748 6053, 748 6058
Ook verkrygbaar by die Noord-Kaap Provinsiale Wetgewer, Privaatsak X5066, Nobengula-uitbreiding, Kimberley, 8301.
Tel. (direkte lyn): (053) 839-8073. Faks: (053) 839-8094