

NORTHERN CAPE PROVINCE

PROFENSI YA KAPA-BOKONE



NOORD-KAAP PROVINSIE

IPHONDO LOMNTLA KOLONI

EXTRAORDINARY • BUITENGEWONE

**Provincial Gazette
Kasete ya Profensi**

**iGazethi YePhondo
Provinsiale Koerant**

Vol. 21

KIMBERLEY, 29 SEPTEMBER 2014

No. 1841

We all have the power to prevent AIDS



Prevention is the cure

**AIDS
HELPLINE**

0800 012 322

DEPARTMENT OF HEALTH

N.B. The Government Printing Works will not be held responsible for the quality of "Hard Copies" or "Electronic Files" submitted for publication purposes



IMPORTANT NOTICE

The Government Printing Works will not be held responsible for faxed documents not received due to errors on the fax machine or faxes received which are unclear or incomplete. Please be advised that an “OK” slip, received from a fax machine, will not be accepted as proof that documents were received by the GPW for printing. If documents are faxed to the GPW it will be the sender’s responsibility to phone and confirm that the documents were received in good order.

Furthermore the Government Printing Works will also not be held responsible for cancellations and amendments which have not been done on original documents received from clients.

CONTENTS • INHOUD

<i>No.</i>	<i>Page No.</i>	<i>Gazette No.</i>
PROCLAMATIONS • PROKLAMASIES		
7 Roads Ordinance (19/1976): Proposed deviation of a section of Minor Road 405.....	3	1841
7 Ordonnansie op Paaie (19/1976): Voorgestelde verlegging van MR768 en Ondergeskikte Paaie 72V en 52V	4	1841
8 Roads Ordinance (19/1976): Proposed deviation on MR768 and minor roads 72V and 52V	5	1841
8 Ordonnansie op Paaie (19/1976): Voorgestelde verlegging van MR768 en Ondergeskikte Paaie 72V en 52V	7	1841


PROCLAMATIONS • PROKLAMASIES

No. 7, 2014

JOHN TAOLO GAETSEWE DISTRICT MUNICIPALITY: PROPOSED DEVIATION OF A SECTION OF MINOR ROAD 405

Under sections 3, 4 and 24 OF THE ROADS Ordinance (Ordinance 19 of 1976), and section 7 of the Advertising on Roads and Ribbon Development Act, 1940 (Act 21 of 1940), I hereby-

1. declare that Minor road 405, situated in John Taolo Gaetsewe District Municipality, as indicated by means of a unbroken line marked A-B to be deviated as indicated by means of a broken line marked B-C on plan RL(JT) 1/2013, and as described in **Schedule 1**, which is filed in the offices of the Head of Department, Department of Roads and Public Works, 45 Schmidtsdrift road, Kimberley and the offices of the John Taolo Gaetsewe District Municipality.

Dated at Kimberley this 18 day of AUGUST 2014 



Mr. Rooi
MEC of Roads and Public Works

Schedule 1:

From a point on the common boundary between the properties 1/541 and 2/541, across the property 2/541 up to Main Road 883 on the boundary of 2/541. A distance of approximately 3.42 km.

No. 7, 2014

SIYANDA DISTRIK MUNISIPALITEIT: VOORGESTELDE VERLEGGING VAN MR768 EN ONDERGESKIKTE PAAIE 72V EN 52V

Kragtens artikel 3, 4 and 24 van die Ordannansie op Paaie, (Ordannansie 19 van 1976), en seksie 7 van die Wet op Adverteer langs en toebou van paaie, 1940 (Wet 21 van 1940), -

1. verklaar dat Main pad 768, geleë in John Taolo Gaetsewe Distrik Munisipaliteit, en soos aangedui deur middel van 'n ongebroke lyn gemerk A-B sal ver lê word soos aangedui deur middel van 'n gebroke lyn gemerk B-C op die plan RL(JT) 1 /2013 en soos beskryf in Bylae 1, wat in die kantore van die Hoof van die Departement van Paaie en Openbare Werke, Schmidtsdrift weg 45, Kimberley en die kantore van die John Taolo Gaetsewe Distrik Munisipaliteit geliasseer is.

Gedateer te Kimberley op hede die ¹⁸.....dag van ^{Augustus}.....¹⁴201~~2~~.



Mr. Rooi
LUK van Paaie en Openbare Werke

Bylae 1:

Vanaf 'n punt op die gemeenskaplike grens van eiendom 1/541 en 2/541, oor die eiendom 2/541 tot by Hoofpad 883 op die grens van 2/541. 'n Afstand van ongeveer 3.42 km.


No. 8, 2014

PIXLEY KA SEME DISTRICT MUNICIPALITY: PROPOSED DEVIATIONS ON MR768 AND MINOR ROADS 72V AND 52V

Under sections 3, 4 and 24 OF THE ROADS Ordinance (Ordinance 19 of 1976), and section 7 of the Advertising on Roads and Ribbon Development Act, 1940 (Act 21 of 1940), I hereby-

1. declare that Main road 768, situated in Pixley ka Seme District Municipality, as indicated by means of a unbroken line marked **A-B1-C-D-E1-F1-F2-G1-H-I1-J** to be deviated as indicated by means of a broken line marked **A-B-C-D-E-F-G-H-I-J** on plan **RL(P) 1,2,3,4,5/2010**, and as described in **Schedule 1**, which is filed in the offices of the Head of Department, Department of Roads and Public Works, 45 Schmidtsdrift road, Kimberley and the offices of the Pixley ka Seme District Municipality.
2. declare that Main road 768, situated in Pixley ka Seme District Municipality, as indicated by means of a unbroken line marked **K-L1-M** to be deviated as indicated by means of a broken line marked **K-L-M** on plan **RL(P) 5/2010**, and as described in **Schedule 2**, which is filed in the offices of the Head of Department, Department of Roads and Public Works, 45 Schmidtsdrift road, Kimberley and the offices of the Pixley ka Seme District Municipality.
3. declare that Main road 768, situated in Pixley ka Seme District Municipality, as indicated by means of a unbroken line marked **N-P** to be deviated as indicated by means of a broken line marked **N-O-P** on plan **RL(P) 6/2010**, and as described in **Schedule 3**, which is filed in the offices of the Head of Department, Department of Roads and Public Works, 45 Schmidtsdrift road, Kimberley and the offices of the Pixley ka Seme District Municipality.
4. declare that Main road 768, situated in Pixley ka Seme District Municipality, as indicated by means of a unbroken line marked **Q-R1-S** to be deviated as indicated by means of a broken line marked **Q-R-S** on plan **RL(P) 7/2010**, and as described in **Schedule 4**, which is filed in the offices of the Head of Department, Department of Roads and Public Works, 45 Schmidtsdrift road, Kimberley and the offices of the Pixley ka Seme District Municipality.
5. declare that Minor road 72V, situated in Pixley ka Seme District Municipality, as indicated by means of a unbroken line marked **C1-B1** to be deviated as indicated by means of a broken line marked **C1-C** on plan **RL(P) 1/2010**, and as described in **Schedule 5**, which is filed in the offices of the Head of Department, Department of Roads and Public Works, 45 Schmidtsdrift road, Kimberley and the offices of the Pixley ka Seme District Municipality.
6. declare that Minor road 54V, situated in Pixley ka Seme District Municipality, as indicated by means of a broken line marked **F-F1-F2** on plan **RL(P) 4/2010**, and as described in **Schedule 6**, which is filed in the offices of the Head of Department, Department of Roads and Public Works, 45 Schmidtsdrift road, Kimberley and the offices of the Pixley ka Seme District Municipality, to be lengthened.

Dated at Kimberley this 18 day of JUNE 14 ~~2012~~



Mr. Rooi
MEC of Roads and Public Works

Schedule 1:

From point A on the property Goede Hoop 10, over the properties Goede Hoop 10, Portion 1 of Brandewyns Kuil 11, Brandewyns Kuil 11, Farm 12, Meidefontein 13, Portion 8 of Biesjes Dam 88, Biesjes Dam 88, Portion 7 of Biesjes Dam 88, Portion 3 of Biesjes Dam 88, Portion 7 of Upper Zwartrand 90, Portion 8 of Upper Zwartrand 90, Portion 2 of Upper Zwartrand 90 up to point J on portion 2 of Upper Zwartrand 90. A distance of approximately 30 kilometer.

Schedule 2:

From point J on the property Portion 2 of Upper Zwartrand 90 up to point M on the same property. A distance of approximately 1.9 kilometer.

Schedule 3:

From point N on the property Portion 3 of Bronkhorsput 92, over the properties Portion 3 of Bronkhorsput 92, Bronkhorsput 92 and Portion 4 of Houdenbek 482, up to point P on Portion 4 of Houdenbek 482. A distance of approximately 1.4 kilometer.

Schedule 4:

From point Q on the property Kareebosch Fontein 484 up to point S on the same property. A distance of approximately 2.6 kilometer.

Schedule 5:

From point C1 on the property Portion 1 of Brandewyns Kuil 11 up to point C on the same property. A distance of approximately 0.2 kilometer.

Schedule 6:

From point F on the property Biesjes Dam 88 up to point F2 on the same property. A distance of approximately 3.8 kilometer.

No. 8, 2014


SIYANDA DISTRIK MUNISIPALITEIT: VOORGESTELDE VERLEGGING VAN MR768 EN ONDERGESKIKTE PAAIE 72V EN 52V

Kragtens artikel 3, 4 and 24 van die Ordannansie op Paaie, (Ordannansie 19 van 1976), en seksie 7 van die Wet op Adverteer langs en toebou van paaie, 1940 (Wet 21 van 1940), -

1. verklaar dat Main pad 768, geleë in Pixley ka Seme Distrik Munisipaliteit, en soos aangedui deur middel van 'n ongebroke lyn gemerk **A-B1-C-D-E1-F1-F2-G1-H-I1-J** sal verlê word soos aangedui deur middel van 'n gebroke lyn gemerk **A-B-C-D-E-F-G-H-I-J** op die plan **RL(P) 1,2,3,4,5/2010** en soos beskryf in **Bylae 1**, wat in die kantore van die Hoof van die Departement van Paaie en Openbare Werke, Schmidtsdrift weg 45, Kimberley en die kantore van die Pixley ka Seme Distrik Munisipaliteit geliasseer is.
2. verklaar dat Main pad 768, geleë in Pixley ka Seme Distrik Munisipaliteit, en soos aangedui deur middel van 'n ongebroke lyn gemerk **K-L1-M** sal verlê word soos aangedui deur middel van 'n gebroke lyn gemerk **K-L-M** op die plan **RL(P) 5/2010** en soos beskryf in **Bylae 2**, wat in die kantore van die Hoof van die Departement van Paaie en Openbare Werke, Schmidtsdrift weg 45, Kimberley en die kantore van die Pixley ka Seme Distrik Munisipaliteit geliasseer is.
3. verklaar dat Main pad 768, geleë in Pixley ka Seme Distrik Munisipaliteit, en soos aangedui deur middel van 'n ongebroke lyn gemerk **N-P** sal verlê word soos aangedui deur middel van 'n gebroke lyn gemerk **N-O-P** op die plan **RL(P) 6/2010** en soos beskryf in **Bylae 3**, wat in die kantore van die Hoof van die Departement van Paaie en Openbare Werke, Schmidtsdrift weg 45, Kimberley en die kantore van die Pixley ka Seme Distrik Munisipaliteit geliasseer is.
4. verklaar dat Main pad 768, geleë in Pixley ka Seme Distrik Munisipaliteit, en soos aangedui deur middel van 'n ongebroke lyn gemerk **Q-R1-S** sal verlê word soos aangedui deur middel van 'n gebroke lyn gemerk **Q-R-S** op die plan **RL(P) 7/2010** en soos beskryf in **Bylae 4**, wat in die kantore van die Hoof van die Departement van Paaie en Openbare Werke, Schmidtsdrift weg 45, Kimberley en die kantore van die Pixley ka Seme Distrik Munisipaliteit geliasseer is.
5. verklaar dat Ondergeskikte pad 72V, geleë in Pixley ka Seme Distrik Munisipaliteit, en soos aangedui deur middel van 'n ongebroke lyn gemerk **C1-B1** sal verlê word soos aangedui deur middel van 'n gebroke lyn gemerk **C1-C** op die plan **RL(P) 1/2010** en soos beskryf in **Bylae 5**, wat in die kantore van die Hoof van die Departement van Paaie en Openbare Werke, Schmidtsdrift weg 45, Kimberley en die kantore van die Pixley ka Seme Distrik Munisipaliteit geliasseer is.
6. verklaar dat Ondergeskikte pad 54V, geleë in Pixley ka Seme Distrik Munisipaliteit, en soos aangedui deur middel van 'n ongebroke lyn gemerk **F-F1-F2** soos aangedui op die plan **RL(P) 4/2010** en soos beskryf in **Bylae 6**, wat in die kantore van die Hoof van die Departement

van Paaie en Openbare Werke, Schmidtsdrift weg 45, Kimberley en die kantore van die Pixley ka Seme Distrik Munisipaliteit geliasseer is, verleng sal word.

Gedateer te Kimberley op hede die ...18...dag van ...~~2012~~¹⁴ AUGUSTUS 2012...



Mr. Rooi

LUK van Paaie en Openbare Werke

Bylae 1:

Vanaf punt A op die eiendom Goede Hoop 10, oor die eiendomme Goede Hoop 10, Gedeelte 1 van Brandewyns Kuil 11, Brandewyns Kuil 11, Plaas 12, Meidefontein 13, Gedeelte 8 van Biesjes Dam 88, Biesjes Dam 88, Gedeelte 7 of Biesjes Dam 88, Gedeelte 3 of Biesjes Dam 88, Gedeelte 7 van Bo Zwartrand 90, Gedeelte 8 van Bo Zwartrand 90, Gedeelte 2 tot by punt J op die Gedeelte 2 van Bo Zwartrand 90. 'n Afstand van ongeveer 30 km.

Bylae 2:

Vanaf punt J op die eiendom gedeelte 2 van Bo Zwartrand 90 tot punt M op dieselfde eiendom. 'n Afstand van ongeveer 1.9 km.

Bylae 3:

Vanaf punt N op die eiendom Gedeelte 3 van Bronkhorsput 92, oor die eiendomme Gedeelte 3 van Bronkhorsput 92 en Gedeelte 4 van Houdenbek 482, tot punt P op die Gedeelte 4 van Houdenbek 482. 'n Afstand van ongeveer 1.4 km.

Bylae 4:

Vanaf punt Q op die eiendom Gedeelte 3 van Kareebosch Fontein 484, tot punt S op dieselfde eiendom. 'n Afstand van ongeveer 2.6 km.

Bylae 5:

Vanaf punt C1 op die eiendom Gedeelte 1 van Brandewyns Kuil 11, tot punt C op dieselfde eiendom. 'n Afstand van ongeveer 0.2 km.

Bylae 6:

Vanaf punt F2 op die eiendom Biesjes Dam 88, tot punt F op dieselfde eiendom. 'n Afstand van ongeveer 3.8 km.