


NORTHERN CAPE PROVINCE

PROFENSI YA KAPA-BOKONE

NOORD-KAAP PROVINSIE



IPHONDO LOMNTLA KOLONI

**Provincial Gazette
Kasete ya Profensi**

**iGazethi YePhondo
Provinsiale Koerant**

Vol. 25

KIMBERLEY
18 JUNE 2018
18 JUNIE 2018

No. 2187

IMPORTANT NOTICE:

THE **G**OVERNMENT **P**RINTING **W**ORKS WILL NOT BE HELD RESPONSIBLE FOR ANY ERRORS THAT MIGHT OCCUR DUE TO THE SUBMISSION OF INCOMPLETE / INCORRECT / ILLEGIBLE COPY.

NO FUTURE QUERIES WILL BE HANDLED IN CONNECTION WITH THE ABOVE.

CONTENTS


	<i>Gazette</i>	<i>Page</i>
	<i>No.</i>	<i>No.</i>
GENERAL NOTICES • ALGEMENE KENNISGEWINGS		
68	Local Government: Municipal Demarcation Act, 1998 (Act No.27 of 1998): Notice in terms of Section 21 of the Act (Northern Cape)	2187 12

Closing times for **ORDINARY WEEKLY** **2018** **NORTHERN CAPE PROVINCIAL GAZETTE**

The closing time is **15:00 sharp** on the following days:

- **20 December 2017**, Wednesday for the issue of Monday **01 January 2018**
- **29 December 2017**, Friday for the issue of Monday **08 January 2018**
- **08 January**, Monday for the issue of Monday **15 January 2018**
- **15 January**, Monday for the issue of Monday **22 January 2018**
- **22 January**, Monday for the issue of Monday **29 January 2018**
- **29 January**, Monday for the issue of Monday **05 February 2018**
- **05 February**, Monday for the issue of Monday **12 February 2018**
- **12 February**, Monday for the issue of Monday **19 February 2018**
- **19 February**, Monday for the issue of Monday **26 February 2018**
- **26 February**, Monday for the issue of Monday **05 March 2018**
- **05 March**, Monday for the issue of Monday **12 March 2018**
- **12 March**, Monday for the issue of Monday **19 March 2018**
- **16 March**, Monday for the issue of Monday **26 March 2018**
- **23 March**, Monday for the issue of Monday **02 April 2018**
- **28 March**, Wednesday for the issue of Monday **09 April 2018**
- **09 April**, Monday for the issue of Monday **16 April 2018**
- **16 April**, Monday for the issue of Monday **23 April 2018**
- **20 April**, Friday for the issue of Monday **30 April 2018**
- **26 April**, Thursday for the issue of Monday **07 May 2018**
- **07 May**, Monday for the issue of Monday **14 May 2018**
- **14 May**, Monday for the issue of Monday **21 May 2018**
- **21 May**, Monday for the issue of Monday **28 May 2018**
- **28 May**, Monday for the issue of Monday **04 June 2018**
- **04 June**, Monday for the issue of Monday **11 June 2018**
- **11 June**, Monday for the issue of Monday **18 June 2018**
- **18 June**, Monday for the issue of Monday **25 June 2018**
- **25 June**, Monday for the issue of Monday **02 July 2018**
- **02 July**, Monday for the issue of Monday **09 July 2018**
- **09 July**, Monday for the issue of Monday **16 July 2018**
- **16 July**, Monday for the issue of Monday **23 July 2018**
- **23 July**, Monday, for the issue of Monday **30 July 2018**
- **30 July**, Monday for the issue of Monday **06 August 2018**
- **03 August**, Friday for the issue of Monday **13 August 2018**
- **13 August**, Monday for the issue of Monday **20 August 2018**
- **20 August**, Monday for the issue of Monday **27 August 2018**
- **27 August**, Monday for the issue of Monday **03 September 2018**
- **03 September**, Monday for the issue of Monday **10 September 2018**
- **10 September**, Monday for the issue of Monday **17 September 2018**
- **17 September**, Monday for the issue of Monday **24 September 2018**
- **21 September**, Friday for the issue of Monday **01 October 2018**
- **01 October**, Monday for the issue of Monday **08 October 2018**
- **08 October**, Monday for the issue of Monday **15 October 2018**
- **15 October**, Monday for the issue of Monday **22 October 2018**
- **22 October**, Monday for the issue of Monday **29 October 2018**
- **29 October**, Monday for the issue of Monday **05 November 2018**
- **05 November**, Monday for the issue of Monday **12 November 2018**
- **12 November**, Monday for the issue of Monday **19 November 2018**
- **19 November**, Monday for the issue of Monday **26 November 2018**
- **26 November**, Monday for the issue of Monday **03 December 2018**
- **03 December**, Monday, for the issue of Monday **10 December 2018**
- **10 December**, Monday, for the issue of Monday **17 December 2018**
- **14 December**, Friday for the issue of Monday **24 December 2018**

GENERAL NOTICES • ALGEMENE KENNISGEWINGS

NOTICE 68 OF 2018

**MUNICIPAL DEMARCATION BOARD
NOTICE IN TERMS OF SECTION 21 OF THE LOCAL GOVERNMENT:
MUNICIPAL DEMARCATION ACT, 1998
(Northern Cape)**

In terms of Section 21 of the Local Government: Municipal Demarcation Act, 1998 (Act No.27 of 1998) the Municipal Demarcation Board has re-determined the boundaries of the municipalities listed in the **Schedule**.

Any person aggrieved by the re-determinations listed in the Schedule may submit objections within 30 days of publication of this notice to:

The Municipal Demarcation Board
Private Bag x123
Centurion
0046
South Africa
Fax: 012-3422480
E-mail: registry@demarcation.org.za

Objections must be based on the criteria provided for in Sections 24 and 25 of the Demarcation Act and must include the Names, and contact details of the person or organisation making representations. The relevant reference number (**DEM No.**) must please be used in any correspondence with the MDB.

A map for each **DEM Number** can be downloaded from the MDB's web-site (www.demarcation.org.za), or on request from the MDB by sending an email to daniel@demarcation.org.za or by calling Mthobisi at 012 342 2481 for more information on how to acquire maps.

The relevant reference number (DEM number) must please be used in any correspondence with the Board.

Where there is a discrepancy between the description and the map, the map will prevail.

**MS JANE THUPANA
CHAIRPERSON: MUNICIPAL DEMARCATION BOARD**

Chairperson: Ms Jane Thupana • Deputy Chairperson: Mr Ashraf M Adam
Members: Prof IE Konyin • Mr LD Tsotetsi • Mr S Dzengwa •
Ms SD Wiggins • Mr MM Wildebees • Ms MS Mooki

Eco Origins Office Park Block C1
349 Witch-Hazel Avenue
Highveld, 0157

Tel: 012 342 2481
Email: info@demarcation.org.za
Web: www.demarcation.org.za

SCHEDULE

DEM NO	AFFECTED MUNICIPALITIES	DESCRIPTION
DEM5900	Dawid Kruiper Local Municipality (NC087), !Kai Garib Local Municipality (NC082)	In terms of Section 21 of the Local Government: Municipal Demarcation Act, 1998 (Act No. 27 of 1998) the Municipal Demarcation Board has re-determined the municipal boundaries of Dawid Kruiper Local Municipality (NC087) and !Kai Garib Local Municipality (NC082) by excluding a portion of Farm Bloemfontein 343 from the municipal area of !Kai Garib Local Municipality (NC082) and by including it into the municipal area of Dawid Kruiper Local Municipality (NC087).
DEM5902	!Kheis Local Municipality (NC084), !Kai Garib Local Municipality (NC082)	In terms of Section 21 of the Local Government: Municipal Demarcation Act, 1998 (Act No. 27 of 1998) the Municipal Demarcation Board has re-determined the municipal boundaries of !Kheis Local Municipality (NC084) and !Kai Garib Local Municipality (NC082) by excluding Farm Liefdood 181 from the municipal area of !Kheis Local Municipality (NC084) and by including it into the municipal area of !Kai Garib Local Municipality (NC082).
DEM5903	Dikgatlong Local Municipality (NC092), Sol Plaatje Local Municipality (NC091)	In terms of Section 21 of the Local Government: Municipal Demarcation Act, 1998 (Act No. 27 of 1998) the Municipal Demarcation Board has re-determined the municipal boundaries of Dikgatlong Local Municipality (NC092) and Sol Plaatje Local Municipality (NC091) by excluding a portion of Farm Drooge Veldt 292 from the municipal area of Dikgatlong Local Municipality (NC092) and by including it into the municipal area of Sol Plaatje Local Municipality (NC091).
DEM5906	Hantam Local Municipality (NC065), Karoo Hoogland Local Municipality (NC066)	In terms of Section 21 of the Local Government: Municipal Demarcation Act, 1998 (Act No. 27 of 1998) the Municipal Demarcation Board has re-determined the municipal boundaries of Hantam Local Municipality (NC065) and Karoo Hoogland Local Municipality (NC066) by excluding a portion of portion 1 of Farm Middel Hoek 298 from the municipal area of Hantam Local Municipality (NC065) and by including it into the municipal area of Karoo Hoogland Local Municipality (NC066).
DEM5908	Siyancuma Local Municipality (NC078), Pixley ka Seme District Municipality (DC07),	In terms of Section 21 of the Local Government: Municipal Demarcation Act, 1998 (Act No. 27 of 1998) the Municipal Demarcation Board has re-

	Tsantsabane Local Municipality (NC085), Z F Mgcawu District Municipality (DC08).	determined the municipal boundaries of Siyancuma Local Municipality (NC078), Pixley ka Seme District Municipality (DC07), Tsantsabane Local Municipality (NC085) and Z F Mgcawu District Municipality (DC08) by excluding portions of Plaas 222 and Baken Kop 69 from the municipal areas of Tsantsabane Local Municipality (NC085), Z F Mgcawu District Municipality (DC08) and by including them into the municipal areas of Siyancuma Local Municipality (NC078) and Pixley ka Seme District Municipality (DC07).
DEM5909	Siyancuma Local Municipality (NC078), Pixley ka Seme District Municipality (DC07), Sol Plaatje Local Municipality (NC091), Frances Baard District Municipality (DC09)	In terms of Section 21 of the Local Government: Municipal Demarcation Act, 1998 (Act No. 27 of 1998) the Municipal Demarcation Board has re-determined the municipal boundaries of Siyancuma Local Municipality (NC078), Pixley ka Seme District Municipality (DC07), Sol Plaatje Local Municipality (NC091) and Frances Baard District Municipality (DC09) by excluding portions of Farms Zand Plaats 105, Middel Plaats North 103, Uitkyk 106, Lock's Verdriet 105, Paardeberg 154, Middel Plaats South 104 and Paardeberg East 153 from the municipal areas of Siyancuma Local Municipality (NC078), Pixley ka Seme District Municipality (DC07) and by including them into the municipal areas of Sol Plaatje Local Municipality (NC091) and Frances Baard District Municipality (DC09).
DEM5910	!Kheis Local Municipality (NC084), Z F Mgcawu District Municipality (DC08) and Siyathemba Local Municipality (NC078), Pixley ka Seme District Municipality (DC07)	In terms of Section 21 of the Local Government: Municipal Demarcation Act, 1998 (Act No. 27 of 1998) the Municipal Demarcation Board has re-determined the municipal boundaries of !Kheis Local Municipality (NC084), Z F Mgcawu District Municipality (DC08), Siyathemba Local Municipality (NC077) and Pixley ka Seme District Municipality (DC07) by excluding a portion of Farm 1 from the municipal areas of Siyathemba Local Municipality (NC077), Pixley ka Seme District Municipality (DC07) and by including it into the municipal areas of !Kheis Local Municipality (NC084), Z F Mgcawu District Municipality (DC08).

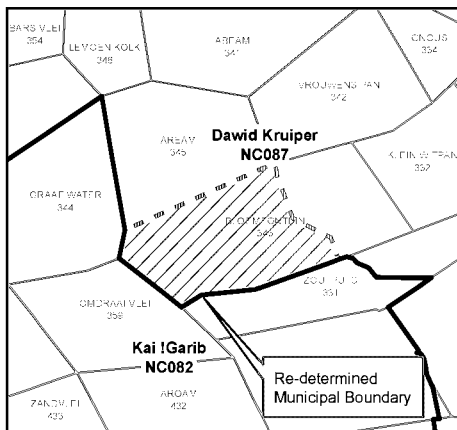
MAP NUMBER

DATE

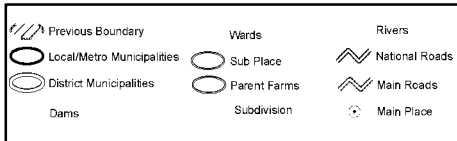
DEM5900

May 2018

OVERVIEW

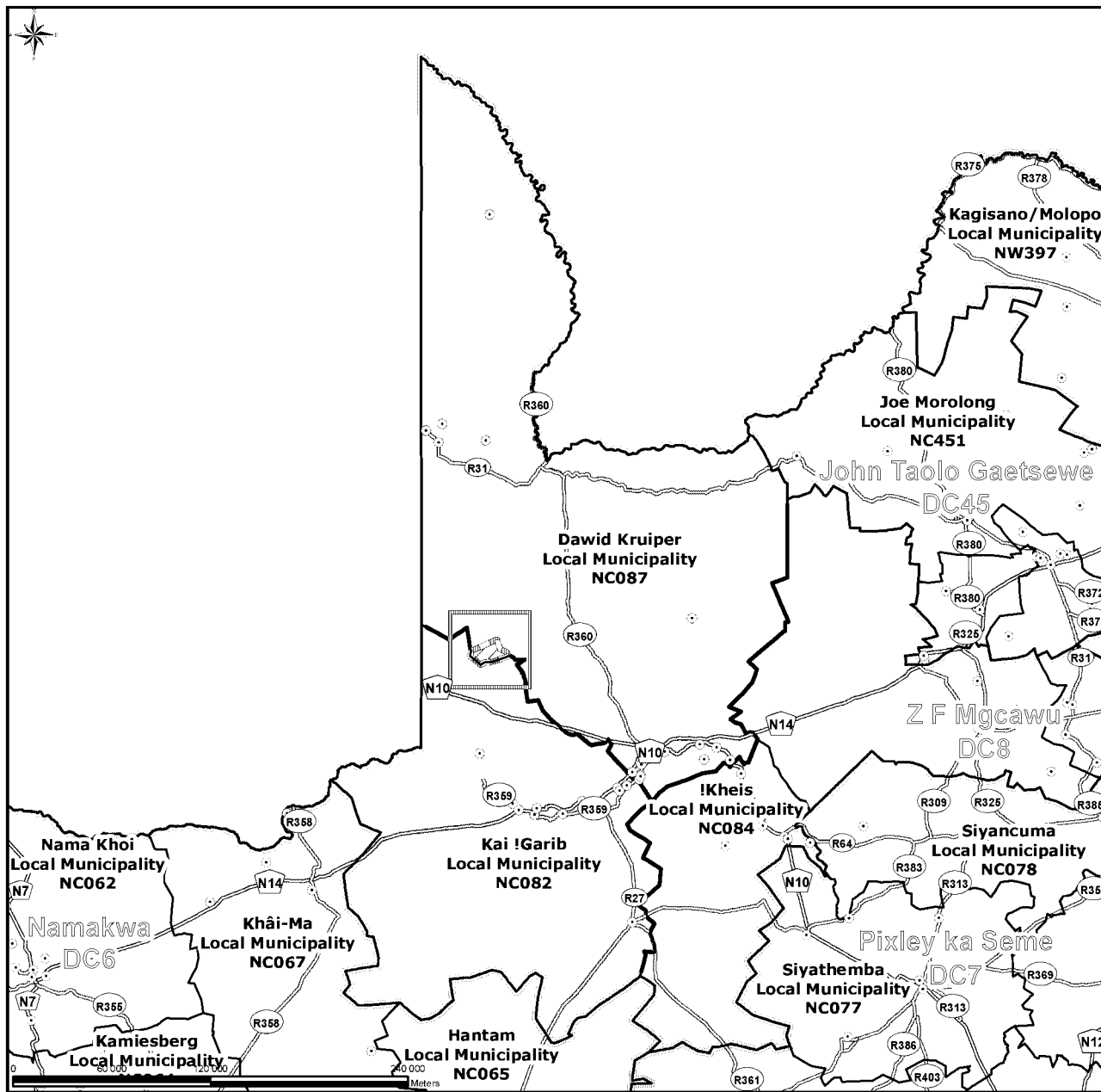


In terms of Section 21 of the Local Government: Municipal Demarcation Act, 1998 (Act No. 27 of 1998) the Municipal Demarcation Board has re-determined the municipal boundaries of Dawid Kruiper Local Municipality (NC087) and !Kai Garib Local Municipality (NC082) by excluding a portion of Farm Bloemfontein 343 from the municipal area of !Kai Garib Local Municipality (NC082) and by including it into the municipal area of Dawid Kruiper Local Municipality (NC087).



For more info regarding this map, you may contact :
 Daniel Sebake
 tel: (012) 342 2481
 fax: (012) 342 2480
 e-mail: daniel@demarcation.org.za

Where there is a discrepancy between the description and the map, the map will prevail.



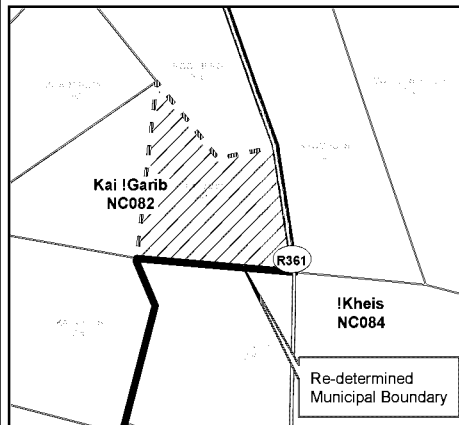
MAP NUMBER

DEM5902

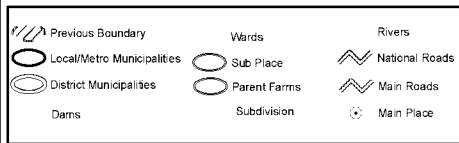
DATE

May 2018

OVERVIEW



In terms of Section 21 of the Local Government: Municipal Demarcation Act, 1998 (Act No. 27 of 1998) the Municipal Demarcation Board has re-determined the municipal boundaries of !Kheis Local Municipality (NC084) and !Kai Garib Local Municipality (NC082) by excluding Farm Liefdood 181 from the municipal area of !Kheis Local Municipality (NC084) and by including it into the municipal area of !Kai Garib Local Municipality (NC082).



For more info regarding this map, you may contact:

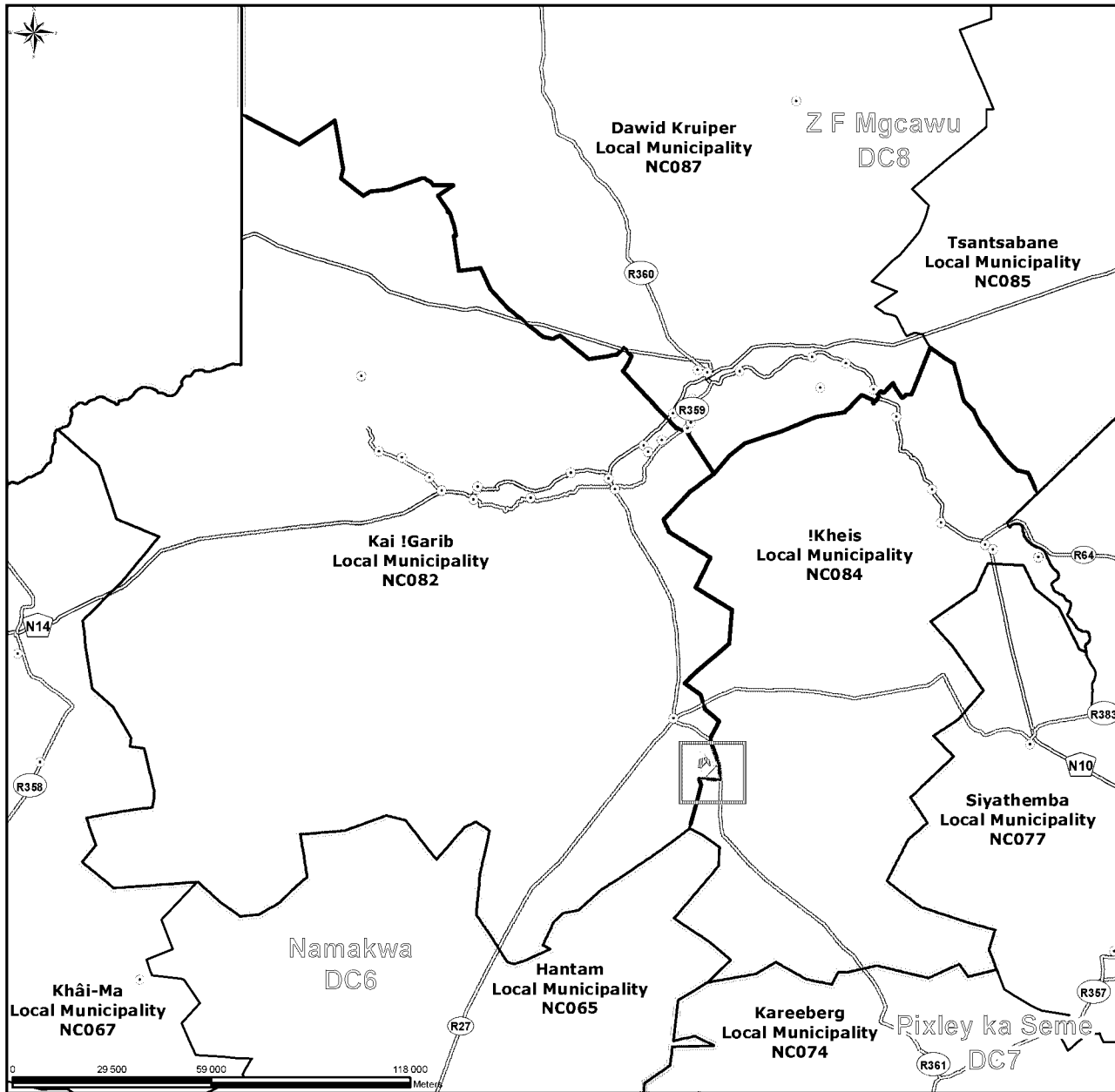
Daniel Sebake

tel: (012) 342 2481

fax: (012) 342 2480

e-mail: daniel@demarcation.org.za

Where there is a discrepancy between the description and the map, the map will prevail.



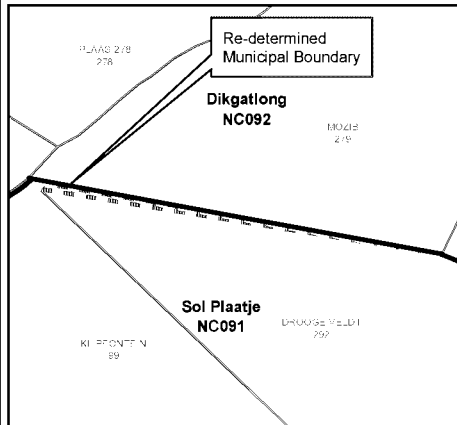
MAP NUMBER

DEM5903

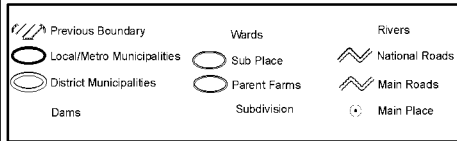
DATE

May 2018

OVERVIEW

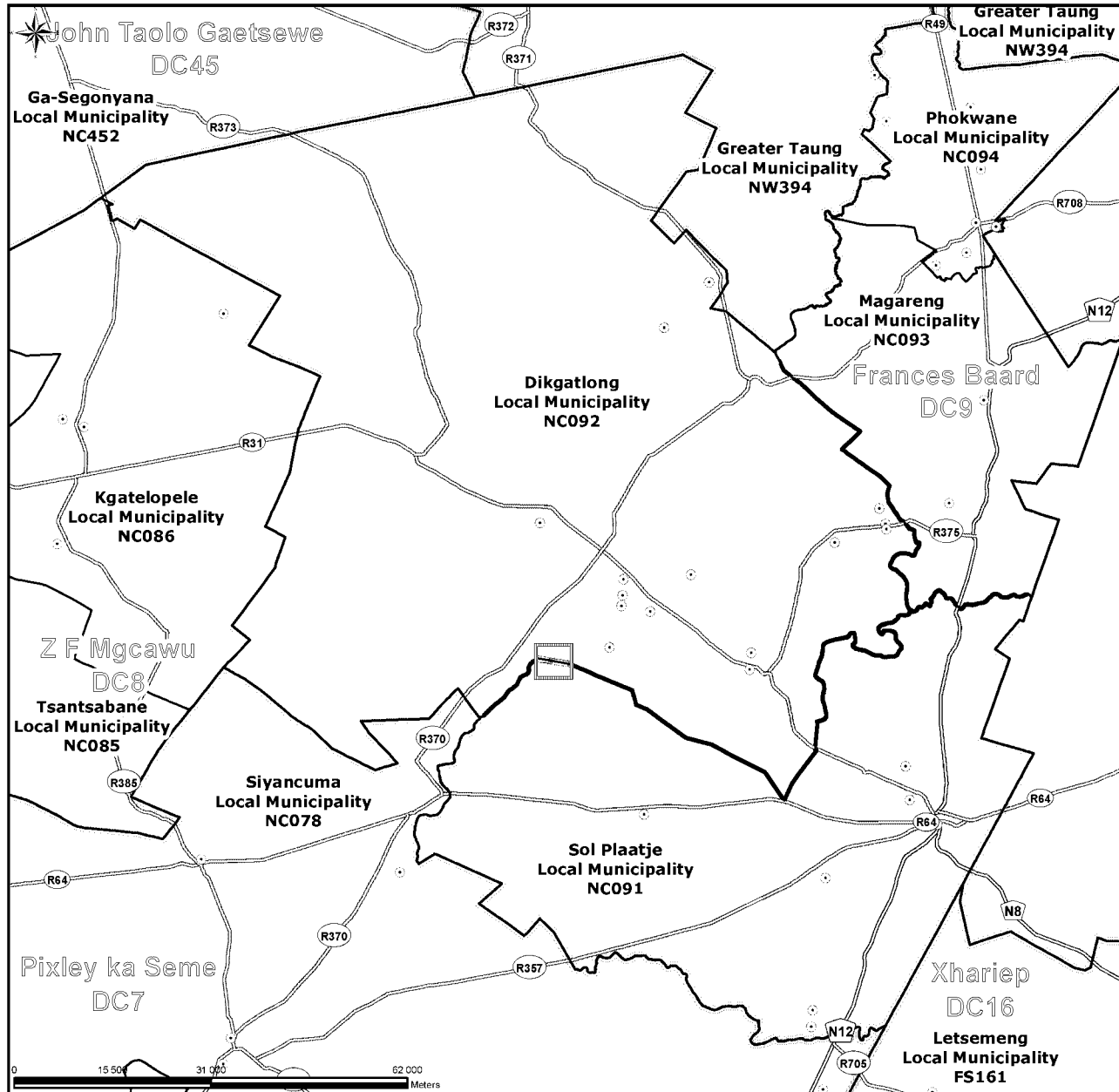


In terms of Section 21 of the Local Government: Municipal Demarcation Act, 1998 (Act No. 27 of 1998) the Municipal Demarcation Board has re-determined the municipal boundaries of Dikgatlong Local Municipality (NC092) and Sol Plaatje Local Municipality (NC091) by excluding a portion of Farm Drooge Veldt 292 from the municipal area of Dikgatlong Local Municipality (NC092) and by including it into the municipal area of Sol Plaatje Local Municipality (NC091).



For more info regarding this map, you may contact :
 Daniel Sebake
 tel: (012) 342 2481
 fax: (012) 342 2480
 e-mail: daniel@demarcation.org.za

Where there is a discrepancy between the description and the map, the map will prevail.



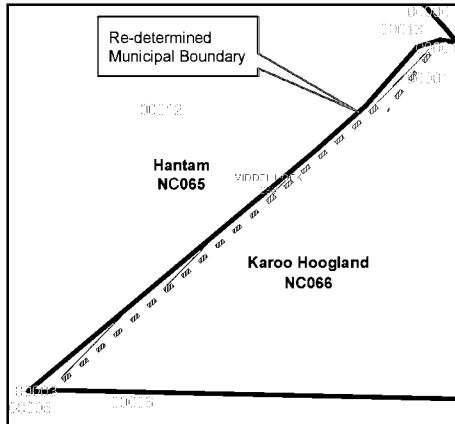
MAP NUMBER

DEM5906

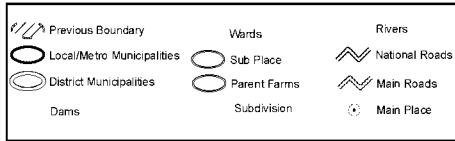
DATE

May 2018

OVERVIEW

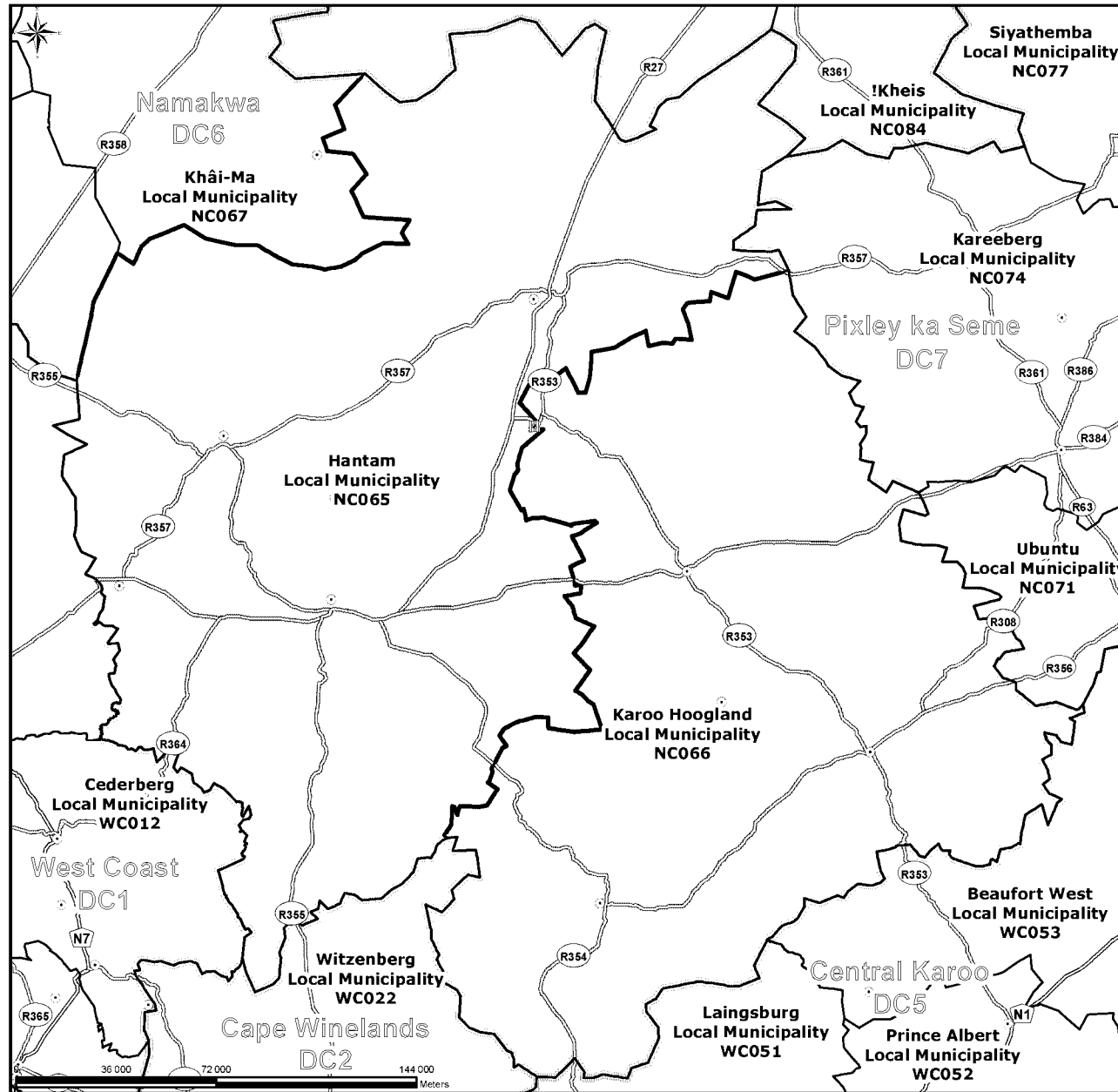


In terms of Section 21 of the Local Government: Municipal Demarcation Act, 1998 (Act No. 27 of 1998) the Municipal Demarcation Board has re-determined the municipal boundaries of Hantam Local Municipality (NC065) and Karoo Hoogland Local Municipality (NC066) by excluding a portion of portion 1 of Farm Middel Hoek 298 from the municipal area of Hantam Local Municipality (NC065) and by including it into the municipal area of Karoo Hoogland Local Municipality (NC066).



For more info regarding this map, you may contact :
 Daniel Sebake
 tel: (012) 342 2481
 fax: (012) 342 2480
 e-mail: daniel@demarcation.org.za

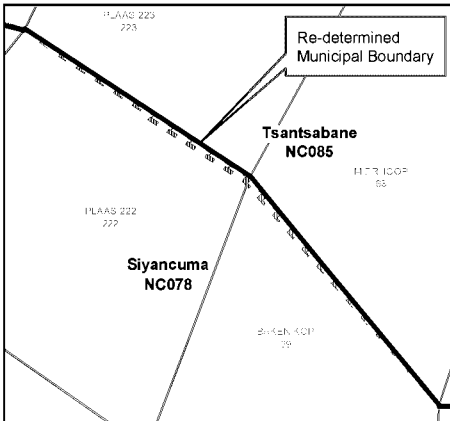
Where there is a discrepancy between the description and the map, the map will prevail.



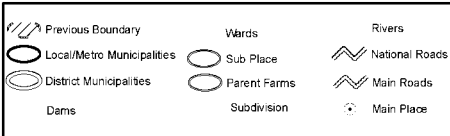
MAP NUMBER
DEM5908

DATE
May 2018

OVERVIEW

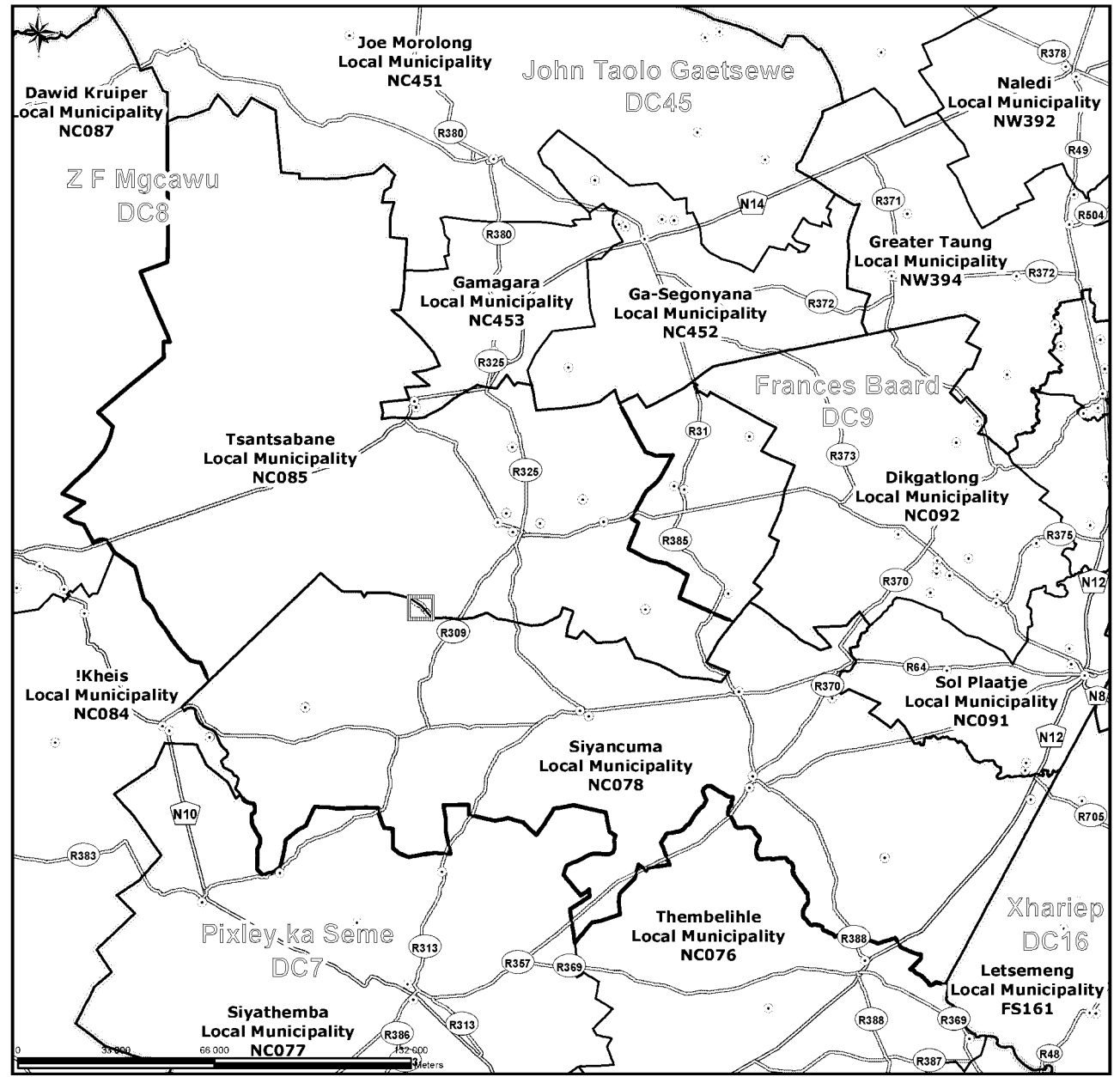


In terms of Section 21 of the Local Government: Municipal Demarcation Act, 1998 (Act No. 27 of 1998) the Municipal Demarcation Board has re-determined the municipal boundaries of Siyancuma Local Municipality (NC078), Pixley ka Seme District Municipality (DC07), Tsantsabane Local Municipality (NC085) and Z F Mgcawu District Municipality (DC08) by excluding portions of Plaas 222 and Baken Kop 69 from the municipal areas of Tsantsabane Local Municipality (NC085), Z F Mgcawu District Municipality (DC08) and by including them into the municipal areas of Siyancuma Local Municipality (NC078) and Pixley ka Seme District Municipality (DC07).



For more info regarding this map, you may contact:
Daniel Sebake
tel: (012) 342 2481
fax: (012) 342 2480
e-mail: daniel@demarcation.org.za

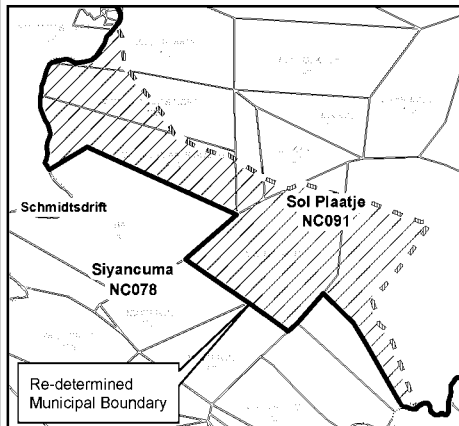
Where there is a discrepancy between the description and the map, the map will prevail.



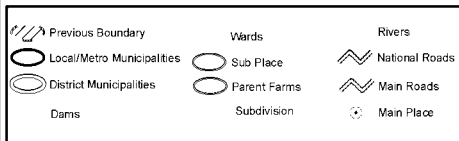
MAP NUMBER
DEM5909

DATE
May 2018

OVERVIEW

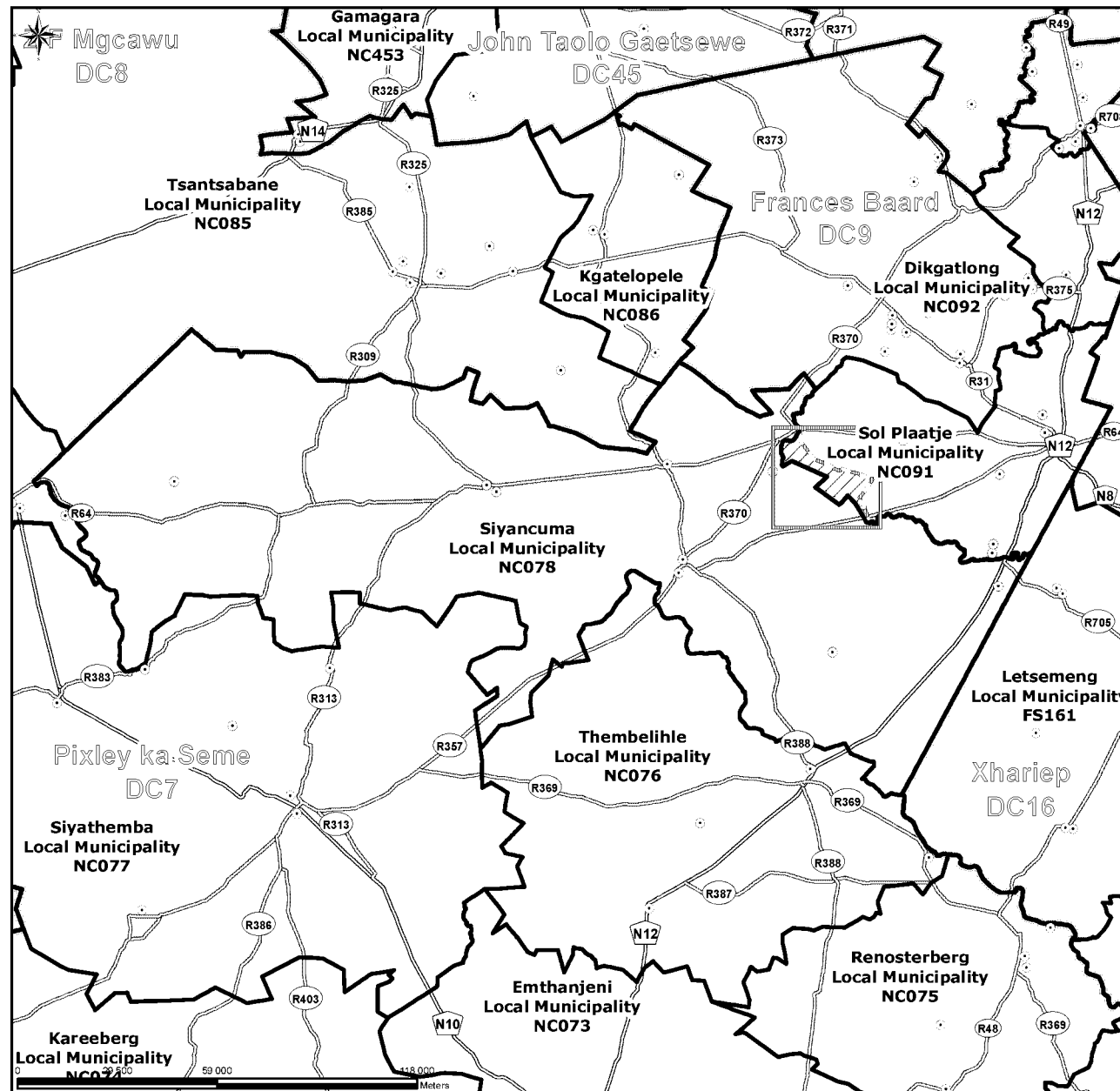


In terms of Section 21 of the Local Government: Municipal Demarcation Act, 1998 (Act No. 27 of 1998) the Municipal Demarcation Board has re-determined the municipal boundaries of Siyancuma Local Municipality (NC078), Pixley ka Seme District Municipality (DC07), Sol Plaatje Local Municipality (NC091) and Frances Baard District Municipality (DC09) by excluding portions of Farms Zand Plaats 105, Middel Plaats North 103, Uitkyk 106, Lock's Verdriet 105, Paardeberg 154, Middel Plaats South 104 and Paardeberg East 153 from the municipal areas of Siyancuma Local Municipality (NC078), Pixley ka Seme District Municipality (DC07) and by including them into the municipal areas of Sol Plaatje Local Municipality (NC091) and Frances Baard District Municipality (DC09).



For more info regarding this map, you may contact :
 Daniel Sebake
 tel: (012) 342 2481
 fax: (012) 342 2480
 e-mail: daniel@demarcation.org.za

Where there is a discrepancy between the description and the map, the map will prevail.



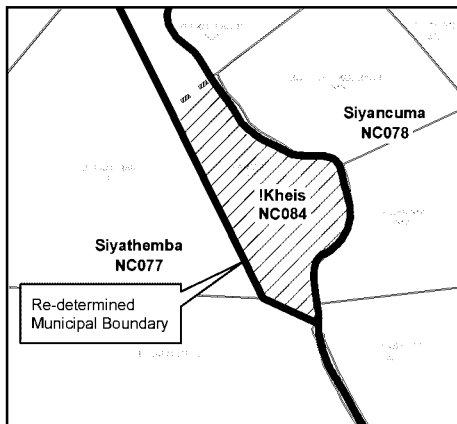
MAP NUMBER

DEM5910

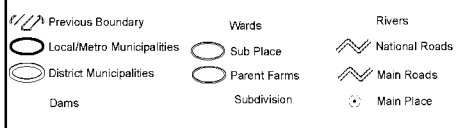
DATE

May 2018

OVERVIEW



In terms of Section 21 of the Local Government: Municipal Demarcation Act, 1998 (Act No. 27 of 1998) the Municipal Demarcation Board has re-determined the municipal boundaries of !Kheis Local Municipality (NC084), Z F Mgcawu District Municipality (DC08), Siyathemba Local Municipality (NC077) and Pixley ka Seme District Municipality (DC07) by excluding a portion of Farm 1 from the municipal areas of Siyathemba Local Municipality (NC077), Pixley ka Seme District Municipality (DC07) and by including it into the municipal areas of !Kheis Local Municipality (NC084), Z F Mgcawu District Municipality (DC08).



For more info regarding this map, you may contact:
 Daniel Sebake
 tel: (012) 342 2481
 fax: (012) 342 2480
 e-mail: daniel@demarcation.org.za

Where there is a discrepancy between the description and the map, the map will prevail.

