

THE  
**Provincial Gazette**  
 OF  
**KwaZulu-Natal**

Published by Authority  
 (Registered at the post office as a newspaper)



DIE  
**Provinsiale Koerant**  
 VAN  
**KwaZulu-Natal**

Op Gesag Uitgegee  
 (As 'n nuusblad by die poskantoor geregistreer)

**IGazethi**  
 YESIFUNDAZWE  
**saKwaZulu-Natali**

Ishicilelwe ngegunya  
 (Irejistiwe njengephephandaba eposihhovisi)

No. 6426

FRIDAY, 26 AUGUST 2005

2005

To access the *Provincial Gazette* ONLINE and free of charge, go to: <http://www.lawsoc.co.za/kznprovince/index.htm>

No.	Page
MUNICIPAL NOTICE	
45 Correction Notice: Municipal Demarcation Board: Technical Correction of Ward Boundaries for the 2005/2006 Local Elections: Wards delimited in terms of the Local Government: Municipal Structures Act, 1998 (KwaZulu-Natal .....	2397

**MUNISIPALE KENNISGEWING — ISAZISO SIKAMASIPALA — MUNICIPAL NOTICE**

No. 45, 2005

26 August 2005

**CORRECTION NOTICE**

**MUNICIPAL DEMARCATION BOARD**

**TECHNICAL CORRECTION OF WARD BOUNDARIES FOR THE 2005/2006 LOCAL ELECTIONS: WARDS DELIMITED IN TERMS OF THE LOCAL GOVERNMENT: MUNICIPAL STRUCTURES ACT, 1998 (KWAZULU-NATAL)**

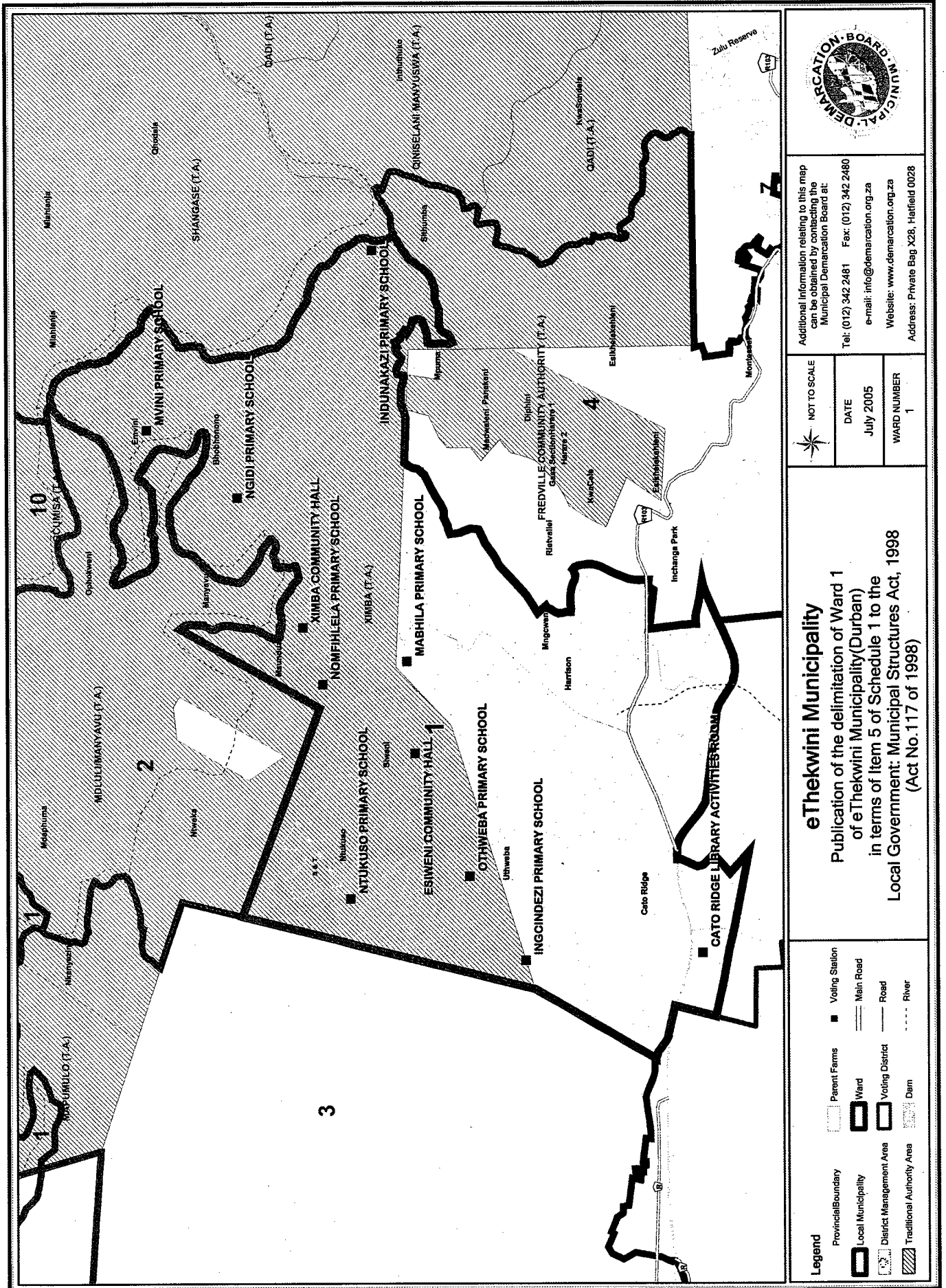
**A**FTER a process of aligning ward and voting district boundaries for the next local elections, the MDB hereby publishes corrections to the ward boundary maps referred to in the Schedule.

Vuyo Mlokoti  
**CHAIRPERSON: MDB**

**SCHEDULE**

MUNICIPALITY	WARD/MAP NO.	NOTICE NUMBER	GAZETTE NUMBER	DATE PUBLISHED
eThekwini Metropolitan Municipality (ETH)	1; 4; 7; 9; 11; 13; 19; 20; 22; 24; 38; 41; 45; 68; 74; 75; 90; 94; 96; 97; 100;	10	6331	7 March 2005
Vulamehlo Local Municipality (KZ211)	3; 4	14	6335	7 March 2005

uMdoni Local Municipality (KZ212)	1; 2	15	6336	7 March 2005
Umzumbe Local Municipality (KZ213)	10; 15; 17; 18;	16	6337	7 March 2005
uMshwathi Local Municipality	10; 11	20	6341	7 March 2005
uMngeni Local Municipality (KZ222)	8; 10	21	6342	7 March 2005
Msunduzi Local Municipality (KZ225)	5; 6; 7; 8; 9; 13; 17; 18; 19; 21; 24; 27	24	6345	7 March 2005
	10; 11; 16	18	6392	7 March 2005
Mkhambathini Local Municipality (KZ226)	1; 2; 3; 5; 7	25	6346	7 March 2005
Msinga Local Municipality (KZ244)	5; 9; 10; 11	34	6355	7 March 2005
Umvoti Local Municipality (KZ245)	1; 2	31	6407	20 May 2005
Newcastle Local Municipality (KZ252)	6; 12; 13	36	6357	7 March 2005
eDumbe Local Municipality (KZ261)	2; 4; 7	39	6360	7 March 2005
Ulundi Local Municipality	12; 17; 18; 19; 21	43	6364	7 March 2005
The Big Five False Bay Local Municipality	2;4;	46	6367	7 March 2005
Hlabisa/Impala Local Municipality (KZ274)	1; 2; 9; 10; 11; 13; 16;	47	6368	7 March 2005
Ntambanana Local Municipality (KZ283)	1;2;3;	51	6372	7 March 2005
Umlazi Local Municipality (KZ284)	8; 9; 10; 11; 12; 13; 14; 20;21	73	6388	18 April 2005
Mthonjaneni Local Municipality (KZ285)	5;6	53	6374	7 March 2005
Nkandla Local Municipality (KZ286)	6;8;11;12	54	6375	7 March 2005
Endondakusuka Local Municipality (KZ291)	1;8	55	6376	7 March 2005



Additional information relating to this map can be obtained by contacting the Municipal Demarcation Board at:  
 Tel: (012) 342 2481 Fax: (012) 342 2480  
 e-mail: info@demarcation.org.za  
 Website: www.demarcation.org.za  
 Address: Private Bag X28, Hatfield 0028

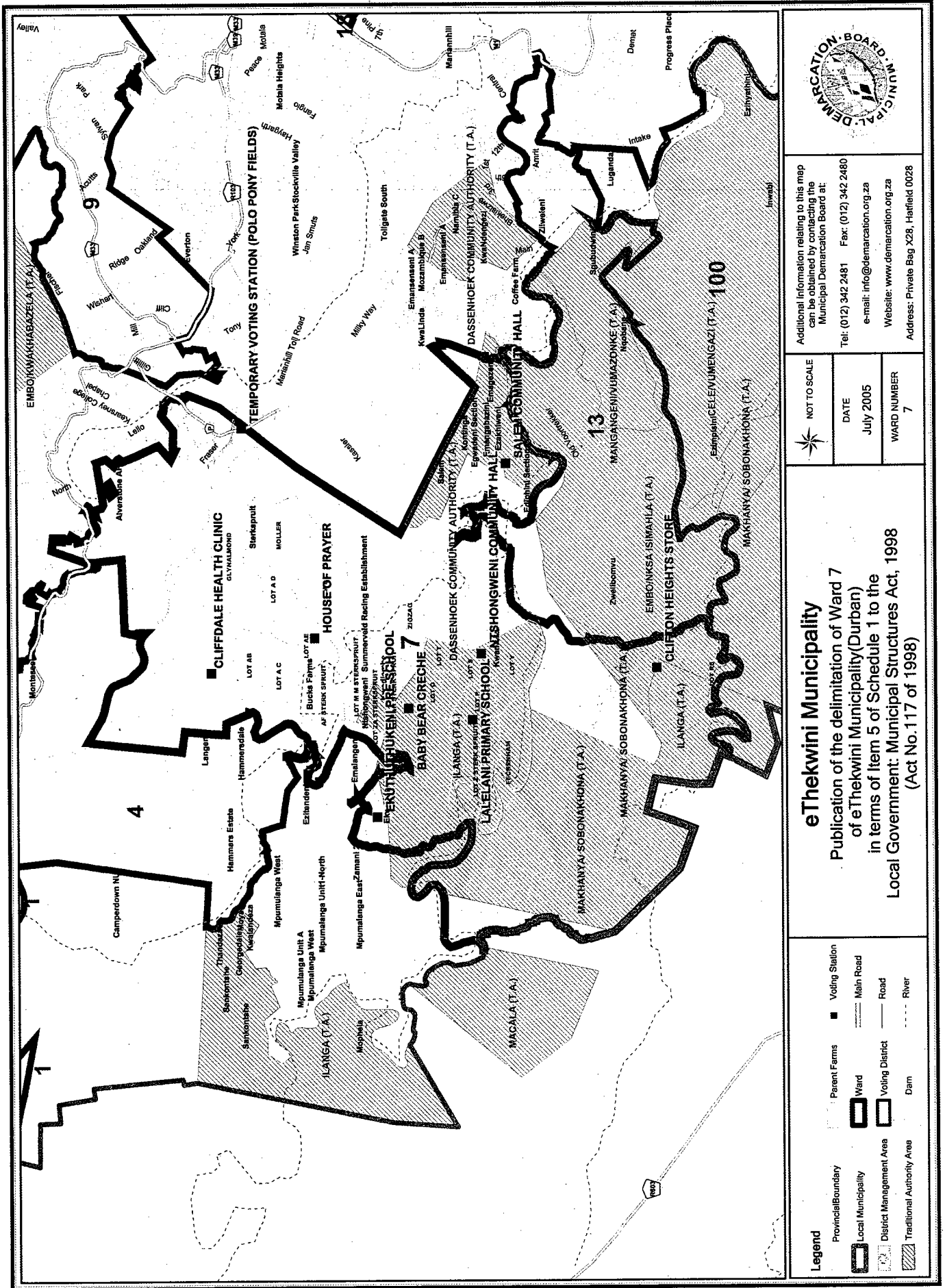
NOT TO SCALE  
 DATE: July 2005  
 WARD NUMBER: 1

**eThekweni Municipality**  
 Publication of the delimitation of Ward 1 of eThekweni Municipality (Durban) in terms of Item 5 of Schedule 1 to the Local Government: Municipal Structures Act, 1998 (Act No. 117 of 1998)

- Legend**
- Provincial Boundary
  - Local Municipality
  - District Management Area
  - Traditional Authority Area
  - Parent Farms
  - Ward
  - Voting District
  - Dam
  - Voting Station
  - Main Road
  - Road
  - River







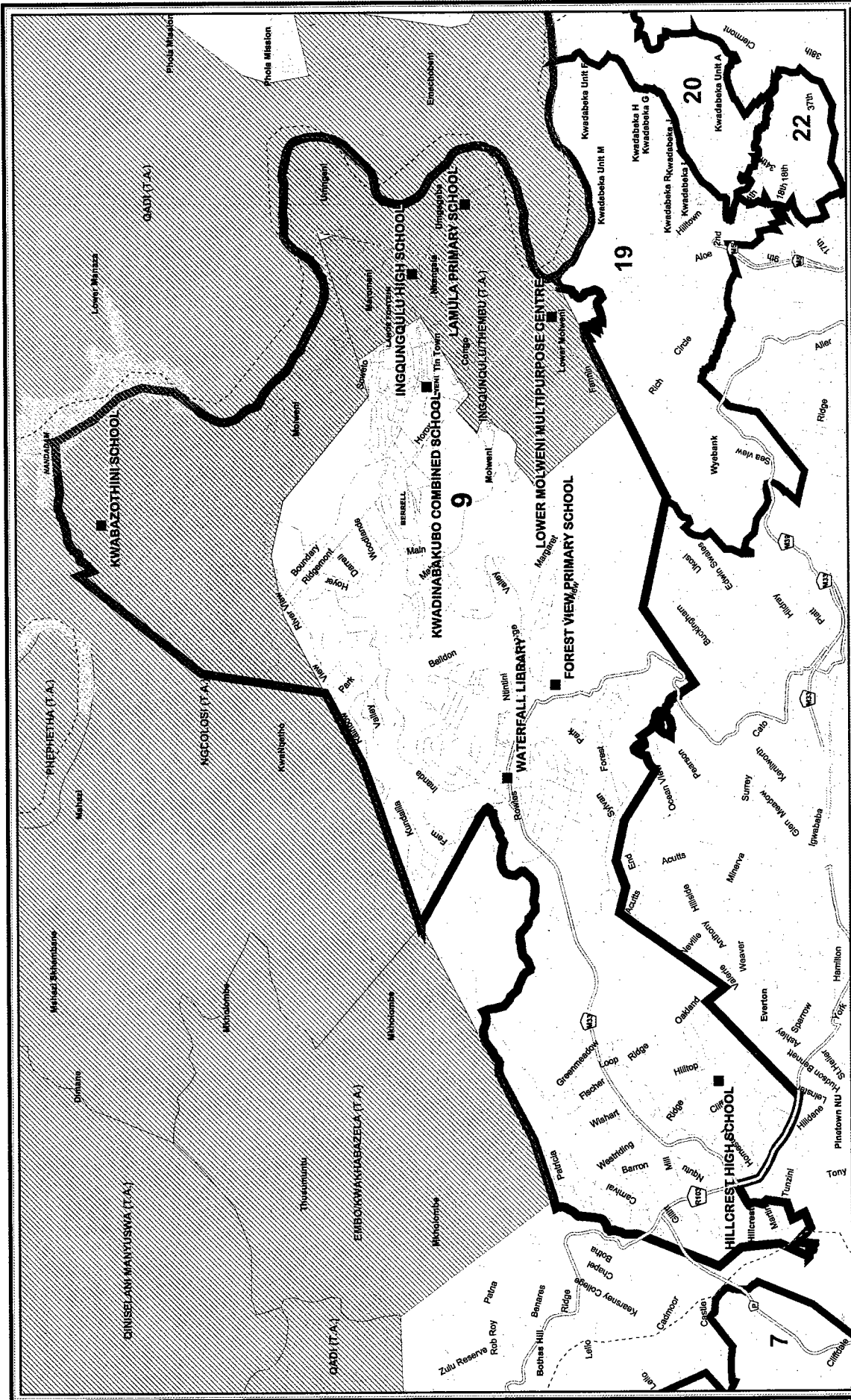
Additional information relating to this map can be obtained by contacting the Municipal Demarcation Board at:  
 Tel: (012) 342 2481 Fax: (012) 342 2480  
 e-mail: info@demarcation.org.za  
 Website: www.demarcation.org.za  
 Address: Private Bag X28, Hatfield 0028

NOT TO SCALE  
 DATE: July 2005  
 WARD NUMBER: 7

**eThekweni Municipality**  
 Publication of the delimitation of Ward 7 of eThekweni Municipality (Durban) in terms of Item 5 of Schedule 1 to the Local Government: Municipal Structures Act, 1998 (Act No. 117 of 1998)

**Legend**

- Provincial Boundary: [Symbol]
- Local Municipality: [Symbol]
- District Management Area: [Symbol]
- Traditional Authority Area: [Symbol]
- Parent Farms: [Symbol]
- Ward: [Symbol]
- District: [Symbol]
- Dam: [Symbol]
- Voting Station: [Symbol]
- Main Road: [Symbol]
- Road: [Symbol]
- Voting District: [Symbol]
- River: [Symbol]



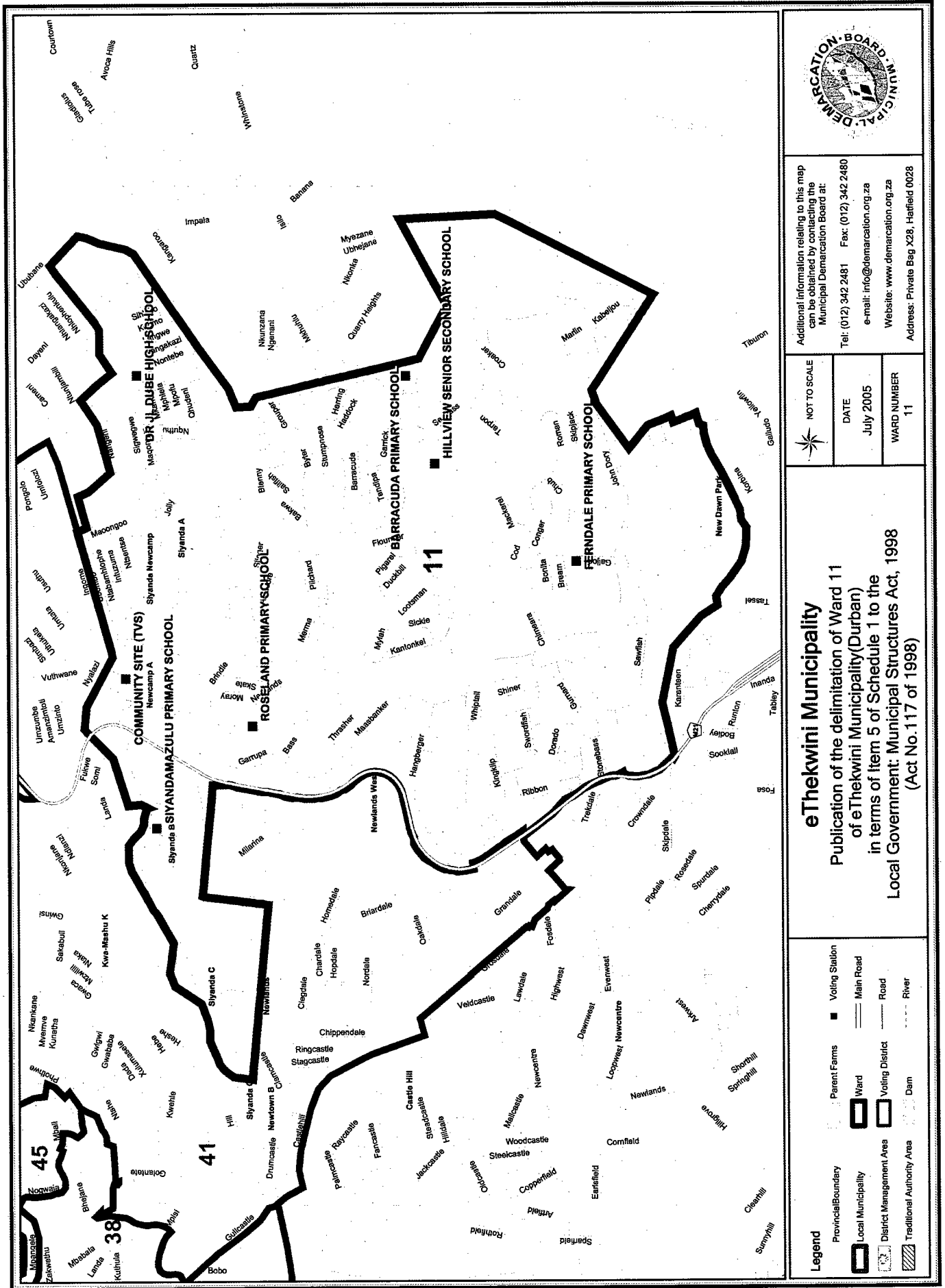
Additional information relating to this map can be obtained by contacting the Municipal Demarcation Board at:  
 Tel: (012) 342 2481 Fax: (012) 342 2480  
 e-mail: info@demarcation.org.za  
 Website: www.demarcation.org.za  
 Address: Private Bag X28, Hatfield 0028

NOT TO SCALE  
 DATE: July 2005  
 WARD NUMBER: 9

**eThekweni Municipality**  
 Publication of the delimitation of Ward 9 of eThekweni Municipality (Durban) in terms of Item 5 of Schedule 1 to the Local Government: Municipal Structures Act, 1998 (Act No. 117 of 1998)

**Legend**

- Provincial Boundary
- Local Municipality
- District Management Area
- Traditional Authority Area
- Parent Farms
- Voting Station
- Ward
- Voting District
- Dam
- Main Road
- Road
- River



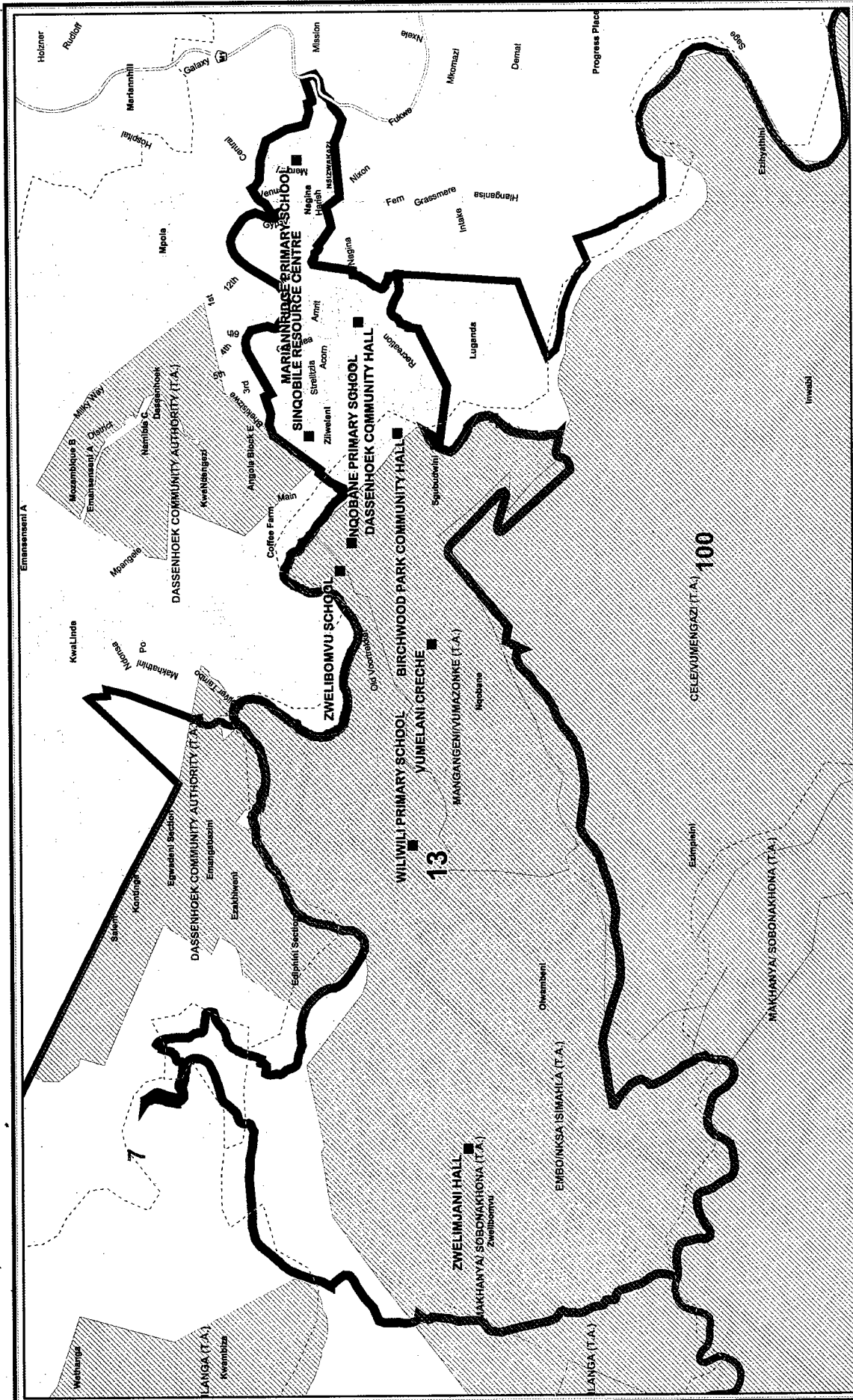
Additional information relating to this map can be obtained by contacting the Municipal Demarcation Board at:  
 Tel: (012) 342 2481 Fax: (012) 342 2480  
 e-mail: info@demarcation.org.za  
 Website: www.demarcation.org.za  
 Address: Private Bag X28, Hatfield 0028

NOT TO SCALE
DATE July 2005
WARD NUMBER 11

**eThekweni Municipality**  
 Publication of the delimitation of Ward 11 of eThekweni Municipality (Durban) in terms of Item 5 of Schedule 1 to the Local Government: Municipal Structures Act, 1998 (Act No. 117 of 1998)

**Legend**

	Provincial Boundary		Parent Farms
	Local Municipality		Ward
	District Management Area		Voting District
	Traditional Authority Area		Dam
	Voting Station		Main Road
	Road		River



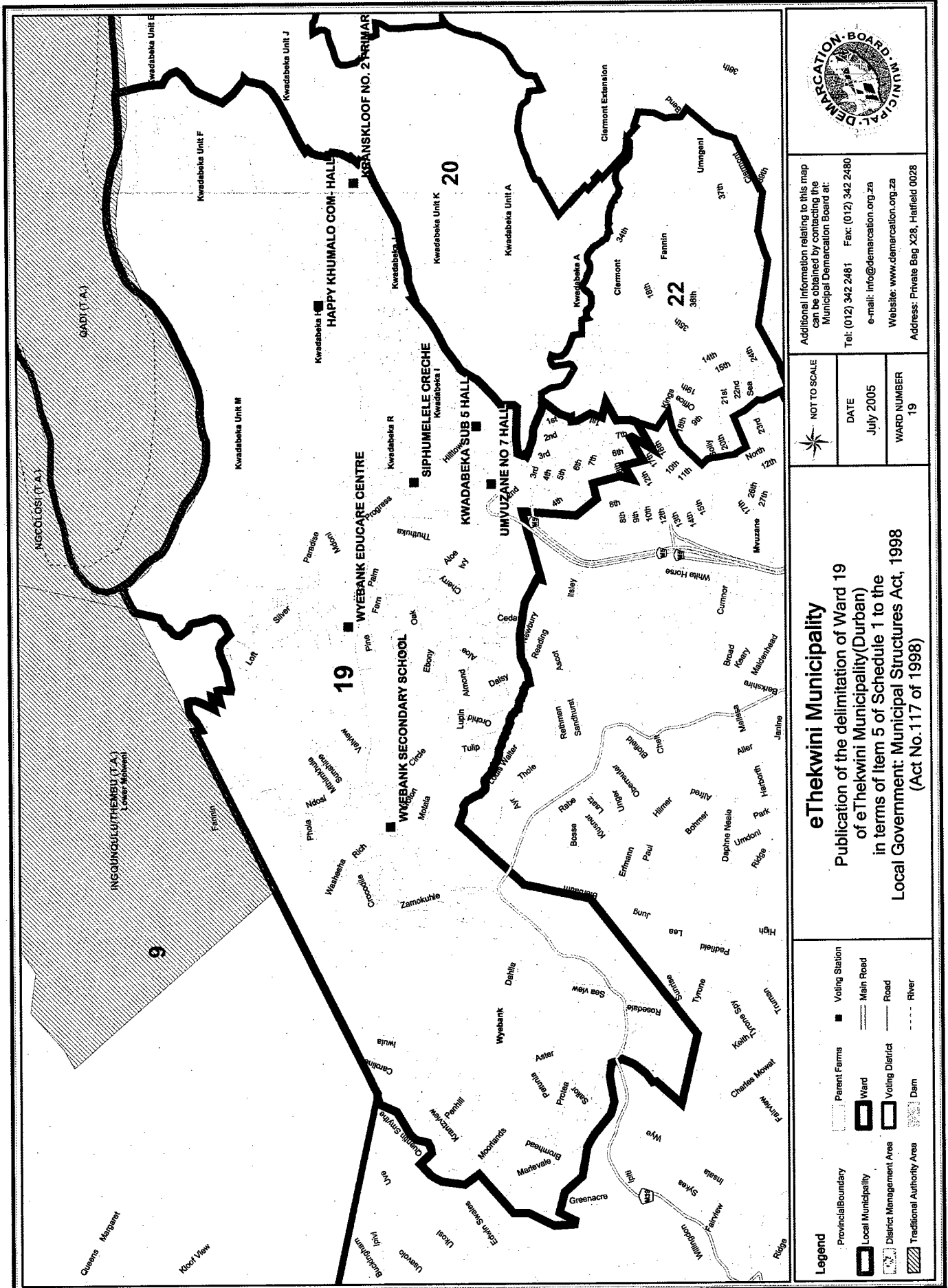
Additional information relating to this map can be obtained by contacting the Municipal Demarcation Board at:  
 Tel: (012) 342 2481 Fax: (012) 342 2480  
 e-mail: info@demarcation.org.za  
 Website: www.demarcation.org.za  
 Address: Private Bag X28, Hatfield 0028

NOT TO SCALE
DATE July 2005
WARD NUMBER 13

**eThekweni Municipality**  
 Publication of the delimitation of Ward 13 of eThekweni Municipality (Durban) in terms of Item 5 of Schedule 1 to the Local Government: Municipal Structures Act, 1998 (Act No. 117 of 1998)

**Legend**

	Provincial Boundary		Parent Farms		Voting Station
	Local Municipality		Ward		Main Road
	District Management Area		Voting District		Road
	Traditional Authority Area		Dam		River



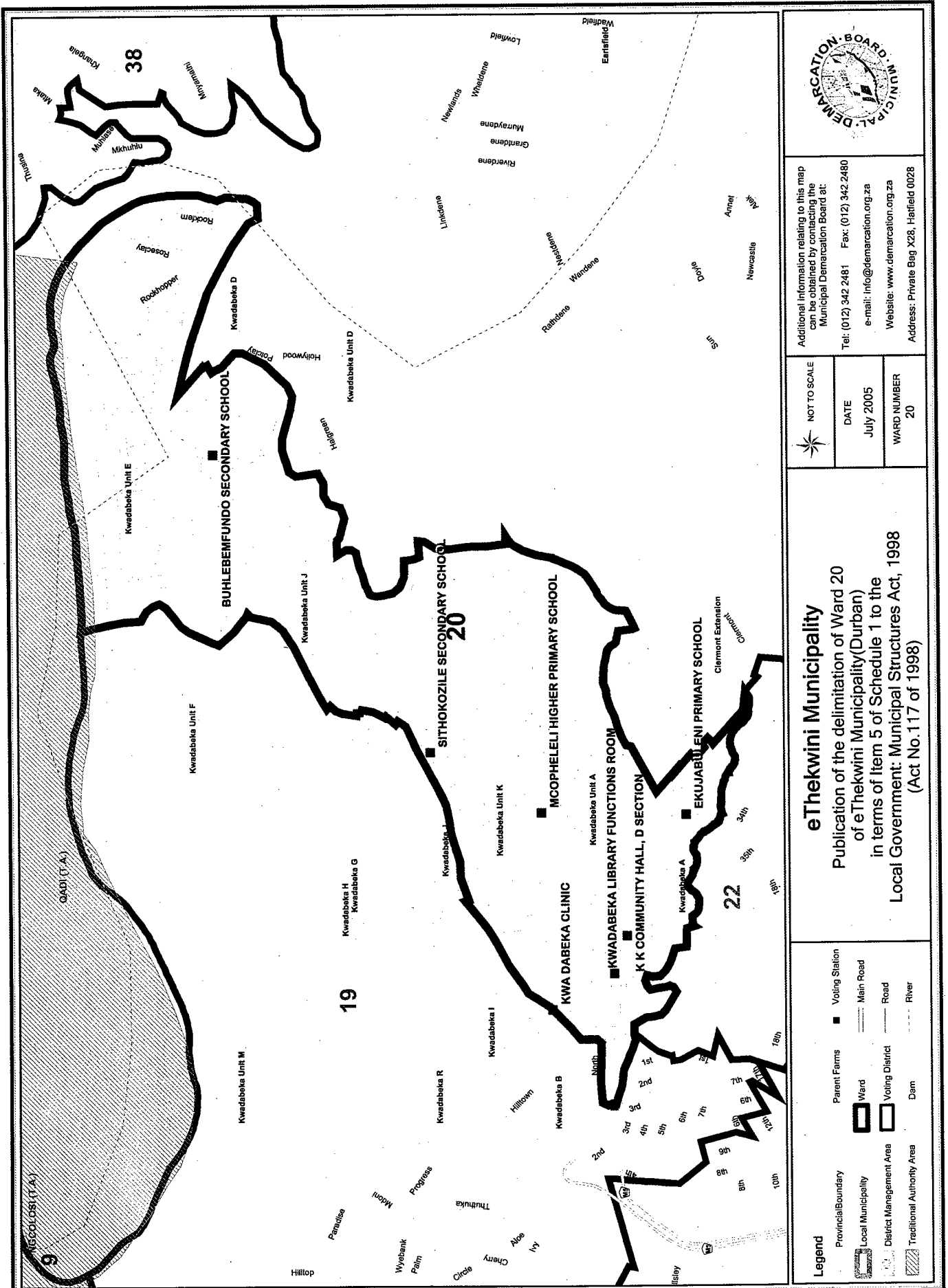
Additional information relating to this map can be obtained by contacting the Municipal Demarcation Board at:  
 Tel: (012) 342 2481 Fax: (012) 342 2480  
 e-mail: info@demarcation.org.za  
 Website: www.demarcation.org.za  
 Address: Private Bag X28, Hillfield 0028

NOT TO SCALE
DATE July 2005
WARD NUMBER 19

**eThekweni Municipality**  
 Publication of the delimitation of Ward 19 of eThekweni Municipality (Durban) in terms of Item 5 of Schedule 1 to the Local Government: Municipal Structures Act, 1998 (Act No. 117 of 1998)

**Legend**

- Provincial Boundary
- Local Municipality
- District Management Area
- Traditional Authority Area
- Parent Farms
- Ward
- Voting District
- Dam
- Voting Station
- Main Road
- Road
- River



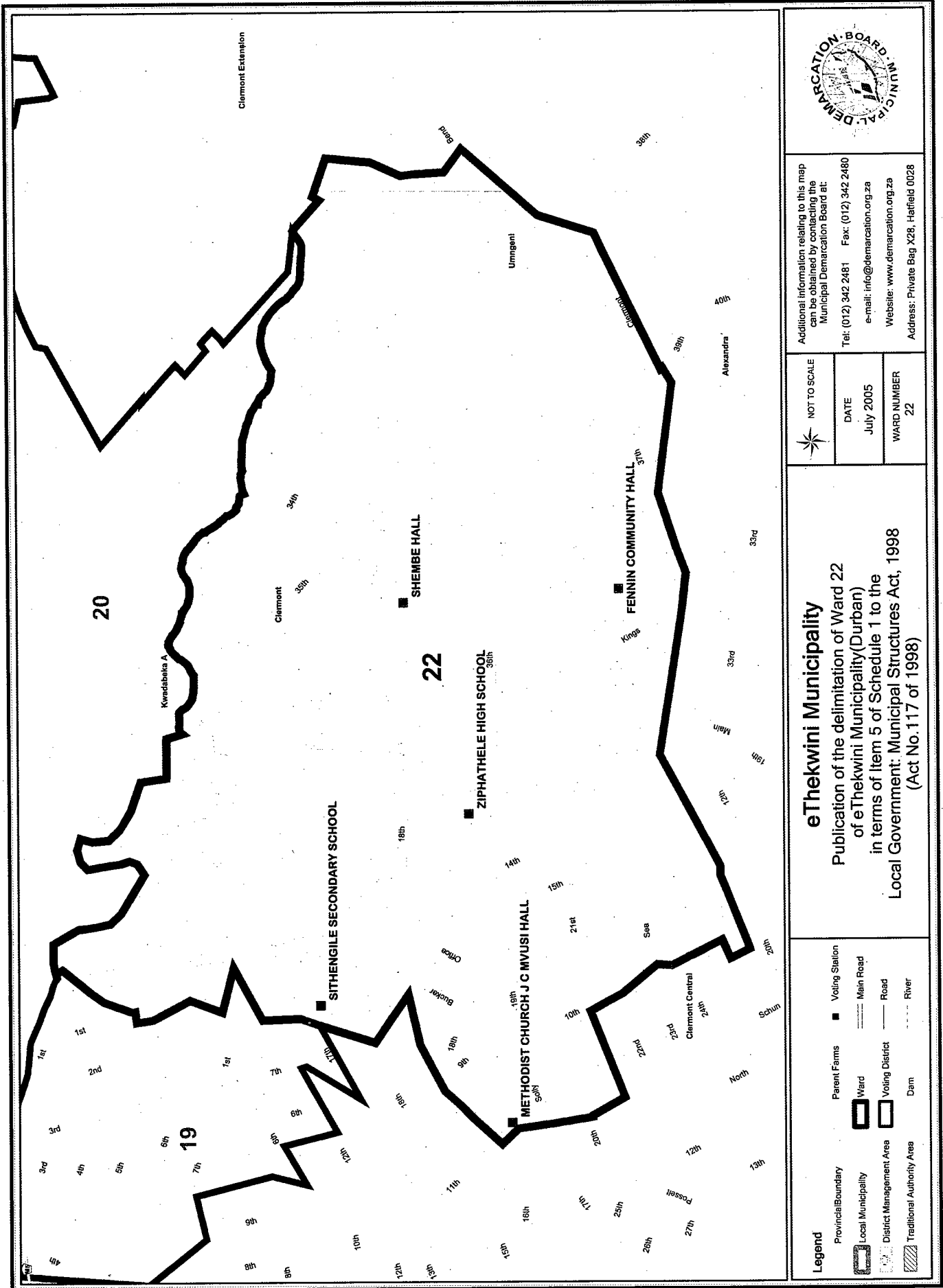
Additional information relating to this map can be obtained by contacting the Municipal Demarcation Board at:  
 Tel: (012) 342 2481 Fax: (012) 342 2480  
 e-mail: info@demarcation.org.za  
 Website: www.demarcation.org.za  
 Address: Private Bag X28, Hatfield 0028

NOT TO SCALE  
 DATE: July 2005  
 WARD NUMBER: 20

**eThekweni Municipality**  
 Publication of the delimitation of Ward 20 of eThekweni Municipality (Durban) in terms of Item 5 of Schedule 1 to the Local Government: Municipal Structures Act, 1998 (Act No. 117 of 1998)

**Legend**

- Provincial Boundary
- Local Municipality
- District Management Area
- Traditional Authority Area
- Parent Farms
- Ward
- District Management Area
- Traditional Authority Area
- Voting Station
- Main Road
- Road
- River
- Dam



Additional information relating to this map can be obtained by contacting the Municipal Demarcation Board at:  
 Tel: (012) 342 2481 Fax: (012) 342 2480  
 e-mail: info@demarcation.org.za  
 Website: www.demarcation.org.za  
 Address: Private Bag X28, Hatfield 0028

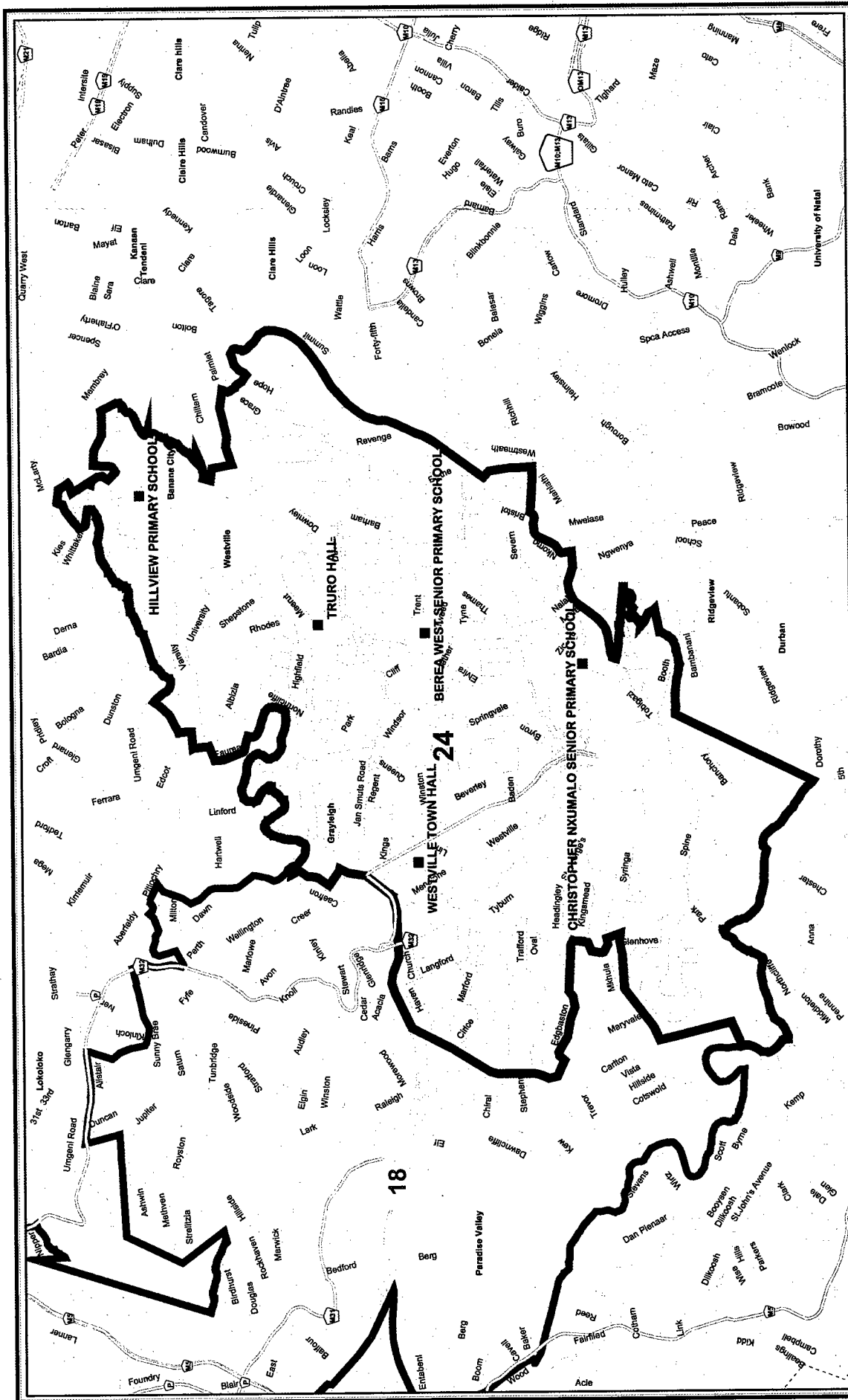
NOT TO SCALE
DATE July 2005
WARD NUMBER 22

**eThekweni Municipality**  
 Publication of the delimitation of Ward 22 of eThekweni Municipality (Durban) in terms of Item 5 of Schedule 1 to the Local Government: Municipal Structures Act, 1998 (Act No. 117 of 1998)

**Legend**

	Provincial Boundary		Parent Farms		Voling Station
	Local Municipality		Ward		Main Road
	District Management Area		Voling District		Road
	Traditional Authority Area		Dam		River





**MUNICIPAL DEMARCATION BOARD**

Additional information relating to this map can be obtained by contacting the Municipal Demarcation Board at:  
 Tel: (012) 342 2481 Fax: (012) 342 2480  
 e-mail: info@demarcation.org.za  
 Website: www.demarcation.org.za  
 Address: Private Bag X28, Hatfield 0028

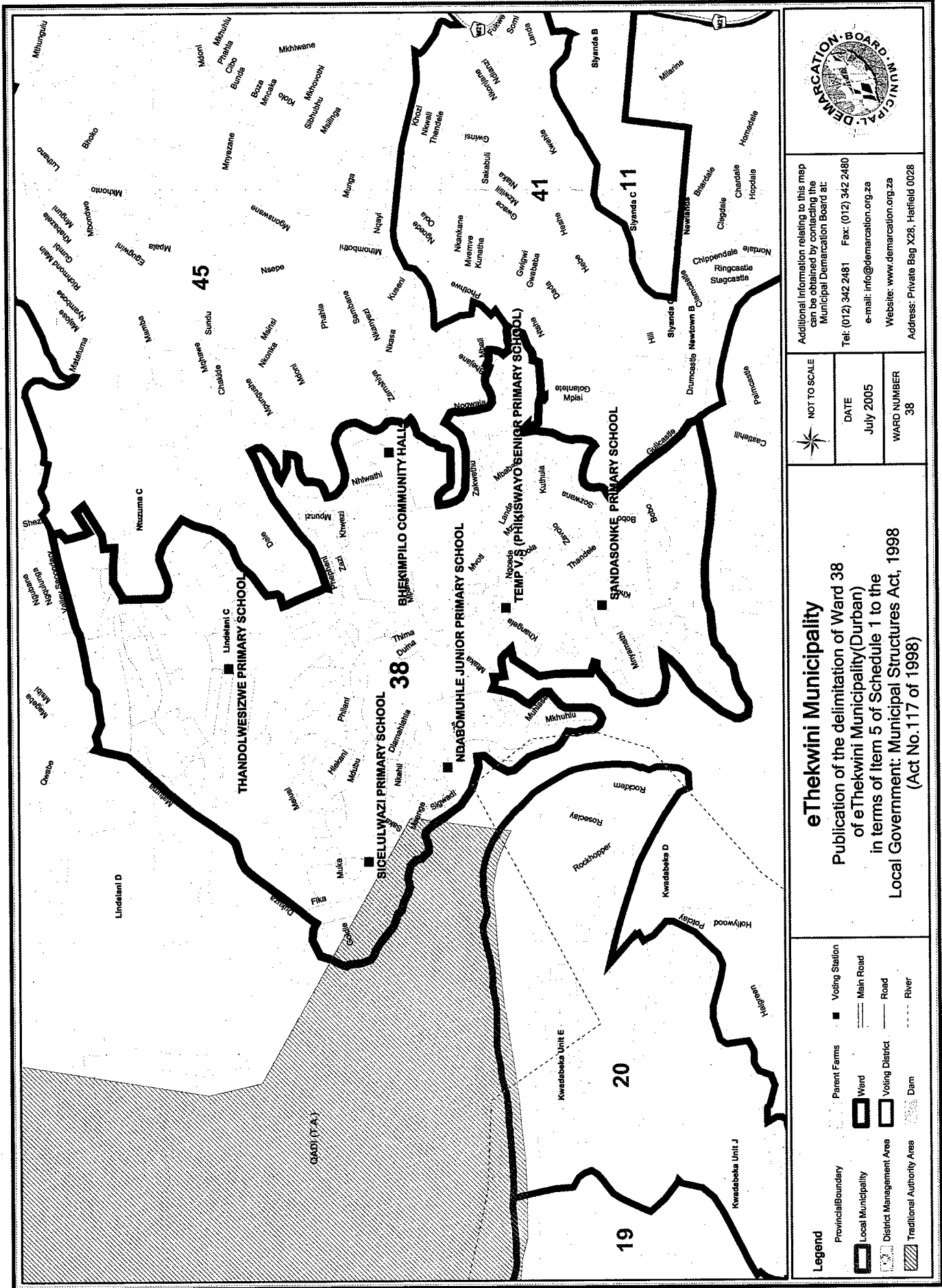
NOT TO SCALE
DATE July 2005
WARD NUMBER 24

**eThekweni Municipality**  
 Publication of the delimitation of Ward 24 of eThekweni Municipality (Durban) in terms of Item 5 of Schedule 1 to the Local Government: Municipal Structures Act, 1998 (Act No. 117 of 1998)

**Legend**

- Provincial Boundary
- Local Municipality
- District Management Area
- Traditional Authority Area
- Parent Farms
- Ward
- Voting District
- Dam
- Voting Station
- Main Road
- Road
- River





Additional information relating to this map can be obtained by contacting the Municipal Demarcation Board at:  
 Tel: (012) 342 2481 Fax: (012) 342 2480  
 e-mail: info@demarcation.org.za  
 Website: www.demarcation.org.za  
 Address: Private Bag X28, Hatfield 0028

NOT TO SCALE
DATE July 2005
WARD NUMBER 38

**eThekweni Municipality**  
 Publication of the delimitation of Ward 38 of eThekweni Municipality (Durban) in terms of Item 5 of Schedule 1 to the Local Government: Municipal Structures Act, 1998 (Act No. 117 of 1998)

**Legend**

Provincial Boundary	Parent Farms	Voting Station
Local Municipality	Ward	Main Road
District Management Area	Voting District	Road
Traditional Authority Area	Dam	River



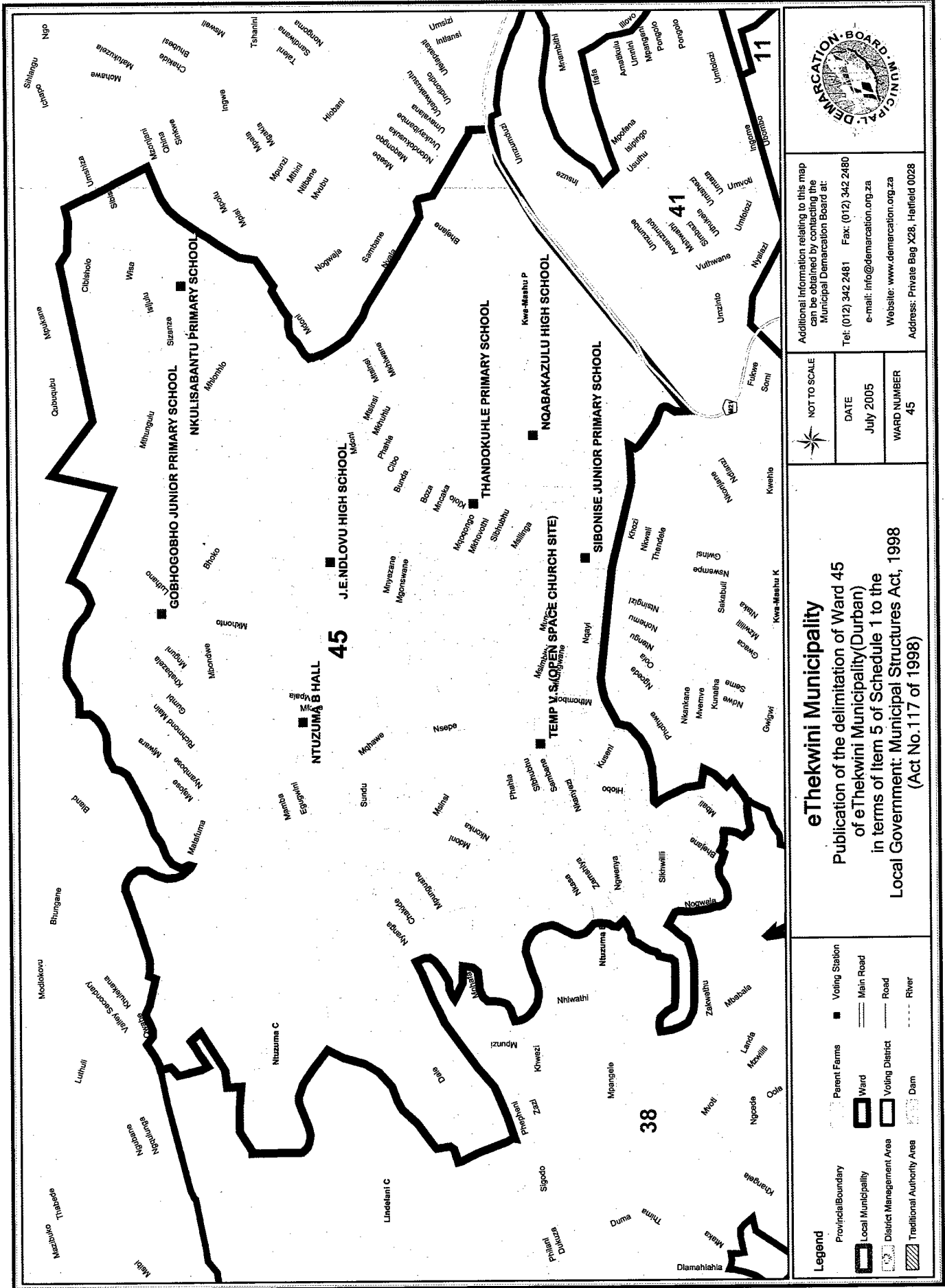
Additional information relating to this map can be obtained by contacting the Municipal Demarcation Board at:  
 Tel: (012) 342 2481 Fax: (012) 342 2480  
 e-mail: info@demarcation.org.za  
 Website: www.demarcation.org.za  
 Address: Private Bag X28, Hatfield 0028

NOT TO SCALE
DATE July 2005
WARD NUMBER 41

**eThekweni Municipality**  
 Publication of the delimitation of Ward 41 of eThekweni Municipality (Durban) in terms of Item 5 of Schedule 1 to the Local Government: Municipal Structures Act, 1998 (Act No. 117 of 1998)

**Legend**

- Provincial Boundary
- Local Municipality
- District Management Area
- Traditional Authority Area
- Parent Farms
- Ward
- Voting District
- Dam
- Voting Station
- Main Road
- Road
- River



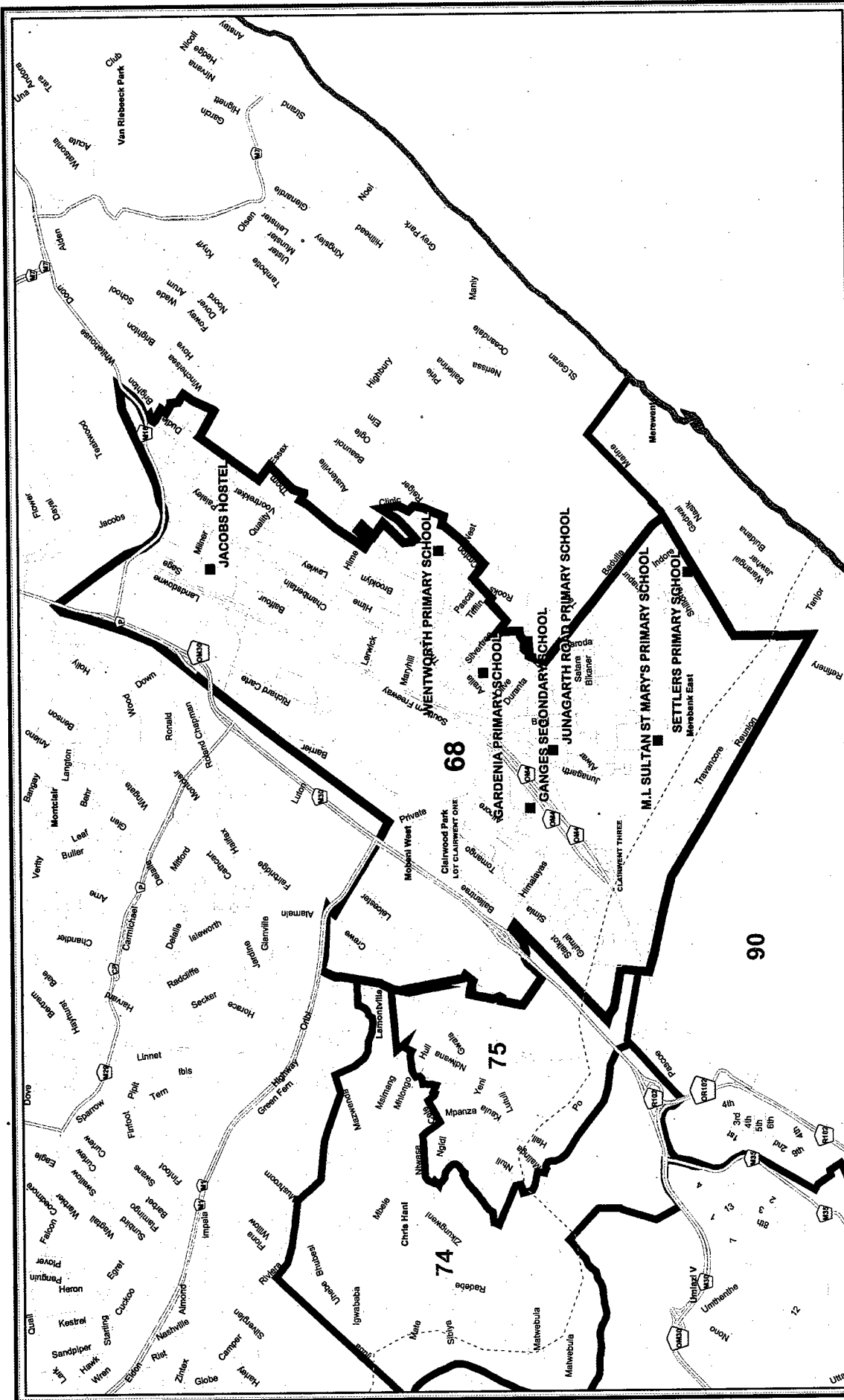
Additional information relating to this map can be obtained by contacting the Municipal Demarcation Board at:  
 Tel: (012) 342 2481 Fax: (012) 342 2480  
 e-mail: info@demarcation.org.za  
 Website: www.demarcation.org.za  
 Address: Private Bag X28, Hatfield 0028

NOT TO SCALE  
 DATE: July 2005  
 WARD NUMBER: 45

**eThekweni Municipality**  
 Publication of the delimitation of Ward 45 of eThekweni Municipality (Durban) in terms of Item 5 of Schedule 1 to the Local Government: Municipal Structures Act, 1998 (Act No. 117 of 1998)

**Legend**

- Province Boundary
- Local Municipality
- District Management Area
- Traditional Authority Area
- Parent Farms
- Ward
- Voting Station
- Main Road
- Road
- Voting District
- Dam
- River



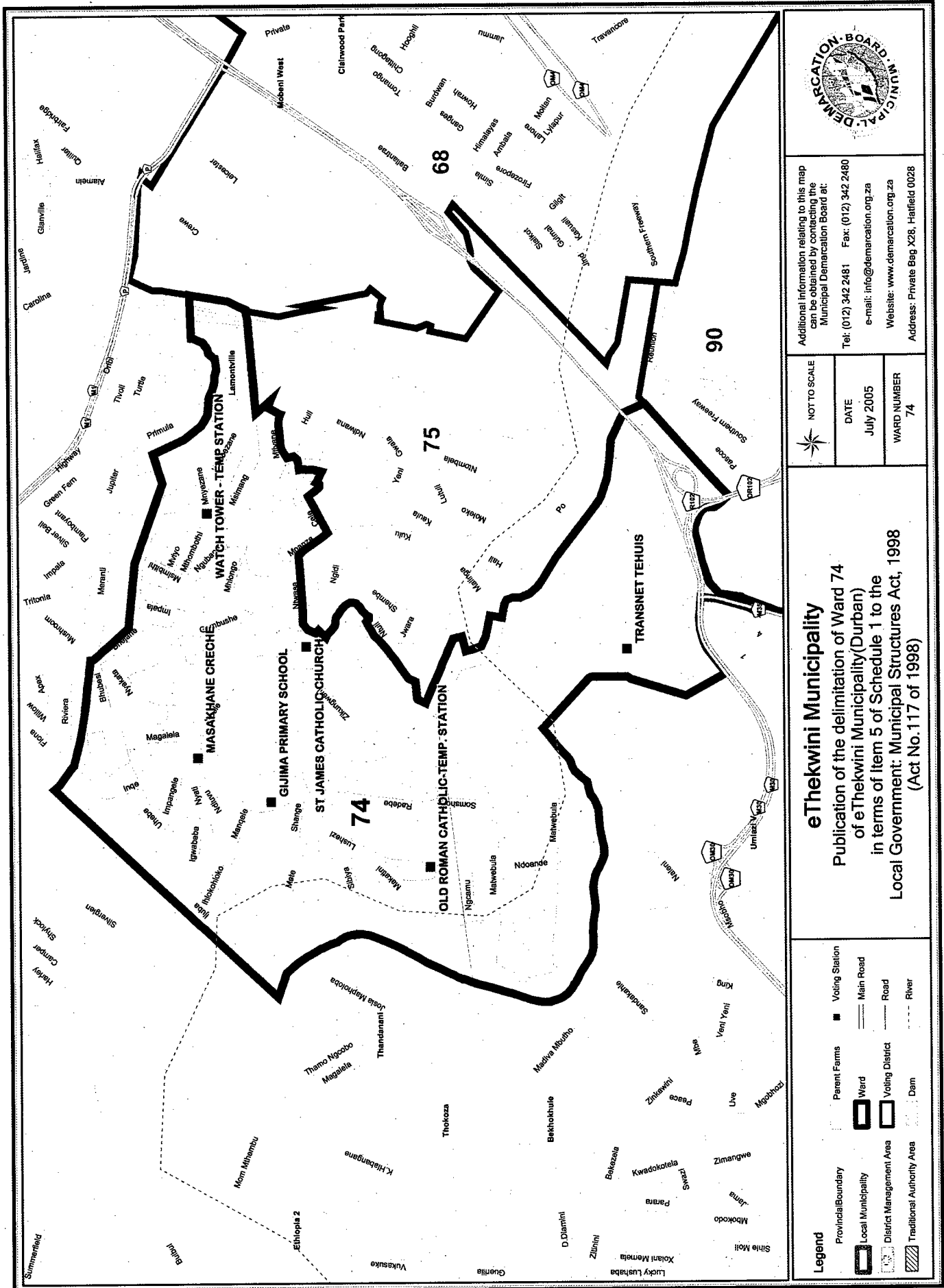
Additional information relating to this map can be obtained by contacting the Municipal Demarcation Board at:  
 Tel: (012) 342 2481 Fax: (012) 342 2480  
 e-mail: info@demarcation.org.za  
 Website: www.demarcation.org.za  
 Address: Private Bag X28, Hatfield 0028

NOT TO SCALE	DATE	WARD NUMBER
	July 2005	68

**eThekweni Municipality**  
 Publication of the delimitation of Ward 68 of eThekweni Municipality (Durban) in terms of Item 5 of Schedule 1 to the Local Government: Municipal Structures Act, 1998 (Act No.117 of 1998)

**Legend**

Provincial Boundary	Parent Farms	Voting Station
Local Municipality	Ward	Main Road
District Management Area	Voting District	Road
Traditional Authority Area	Dam	River




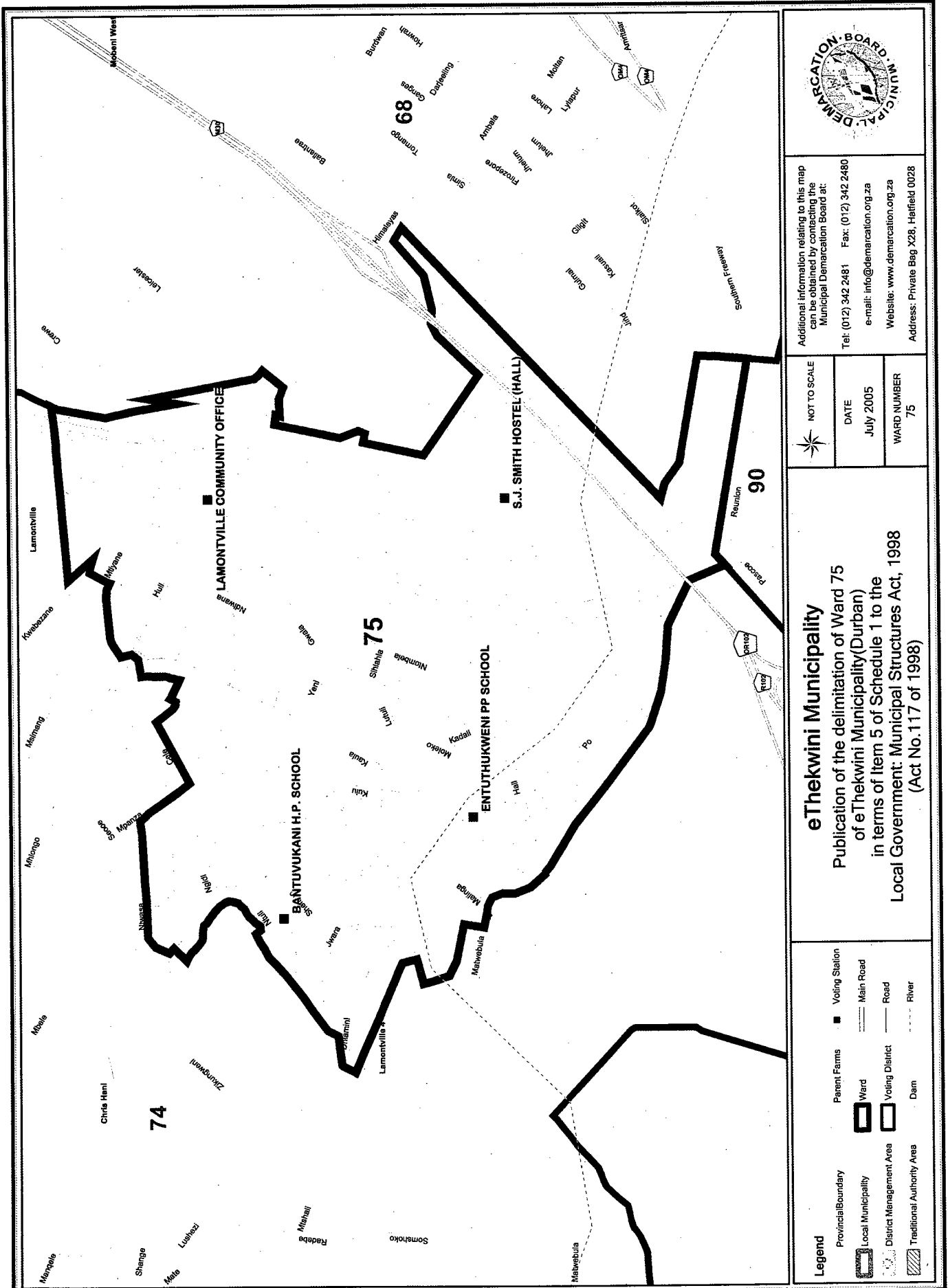
Additional information relating to this map can be obtained by contacting the Municipal Demarcation Board at:  
 Tel: (012) 342 2481 Fax: (012) 342 2480  
 e-mail: info@demarcation.org.za  
 Website: www.demarcation.org.za  
 Address: Private Bag X28, Hatfield 0028

NOT TO SCALE	DATE	WARD NUMBER
	July 2005	74

**eThekweni Municipality**  
 Publication of the delimitation of Ward 74 of eThekweni Municipality (Durban) in terms of Item 5 of Schedule 1 to the Local Government: Municipal Structures Act, 1998 (Act No. 117 of 1998)

**Legend**

Provincial Boundary	Parent Farms	Voting Station
Local Municipality	Ward	Main Road
District Management Area	Voting District	Road
Traditional Authority Area	Dam	River



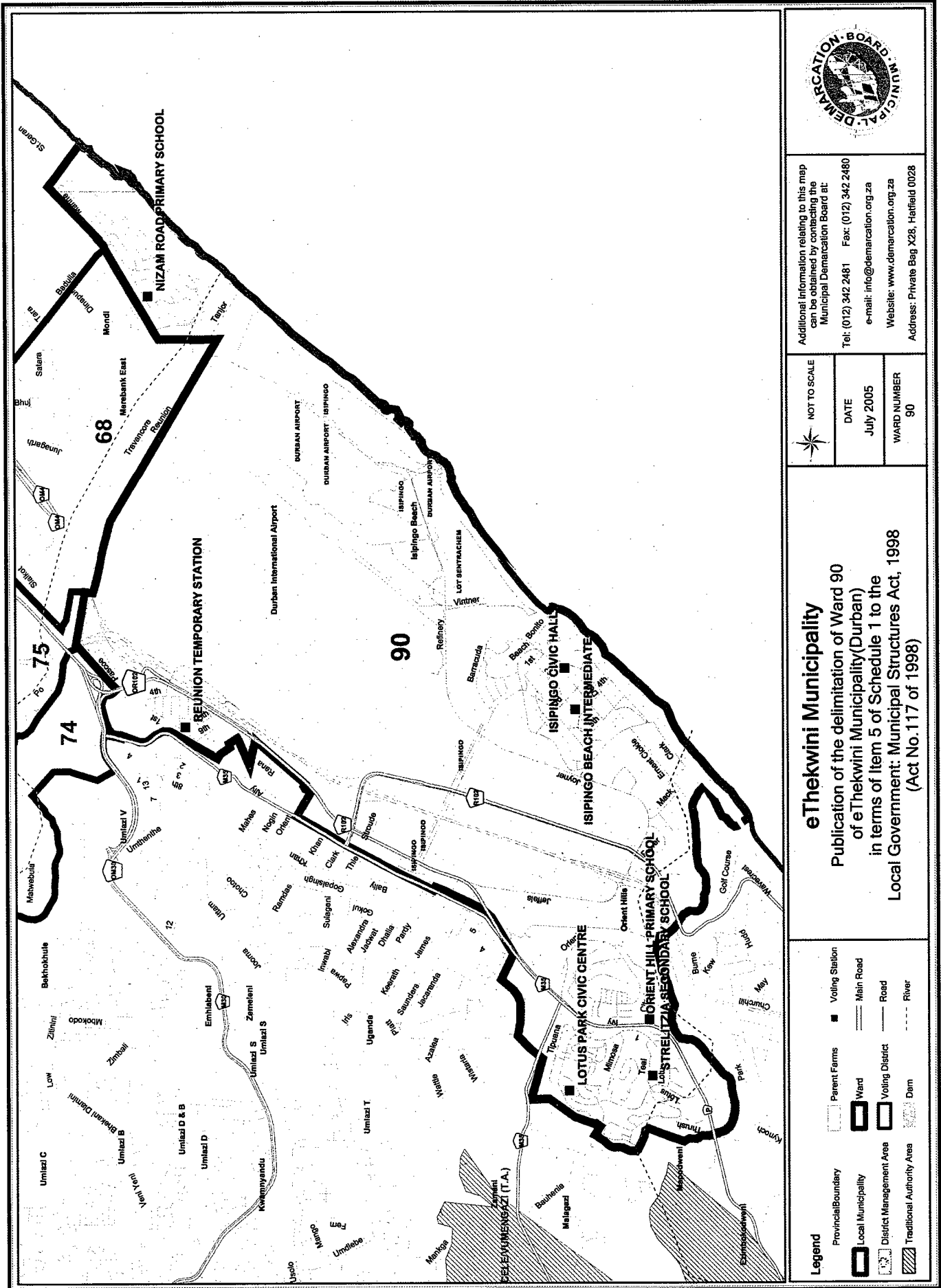
Additional information relating to this map can be obtained by contacting the Municipal Demarcation Board at:  
 Tel: (012) 342 2481 Fax: (012) 342 2480  
 e-mail: info@demarcation.org.za  
 Website: www.demarcation.org.za  
 Address: Private Bag X28, Hatfield 0028

NOT TO SCALE
DATE July 2005
WARD NUMBER 75

**eThekweni Municipality**  
 Publication of the delimitation of Ward 75 of eThekweni Municipality (Durban) in terms of Item 5 of Schedule 1 to the Local Government: Municipal Structures Act, 1998 (Act No. 117 of 1998)

**Legend**

Provincial Boundary	Parent Farms	Voting Station
Local Municipality	Ward	Main Road
District Management Area	Voting District	Road
Traditional Authority Area	Dam	River



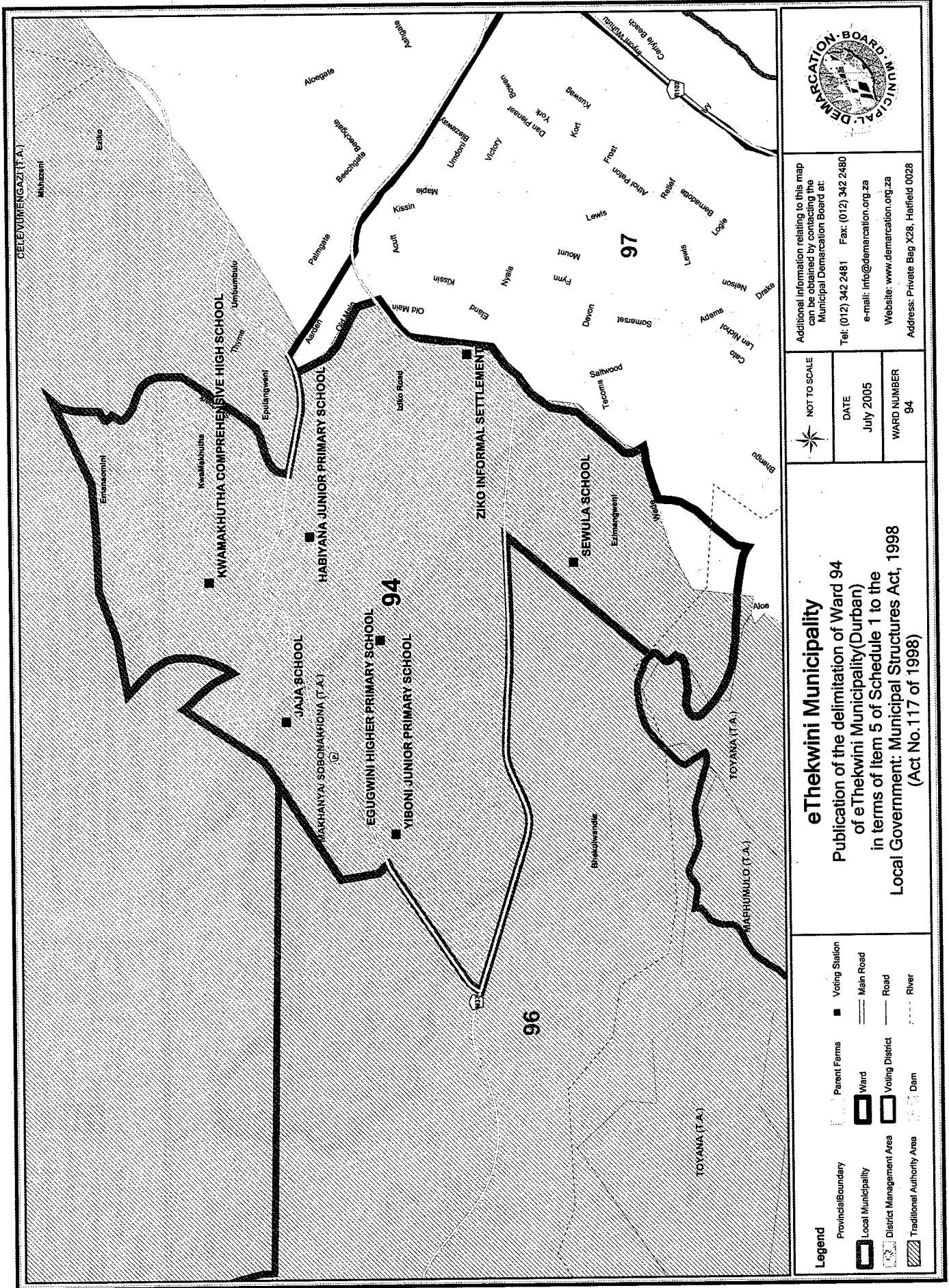
Additional information relating to this map can be obtained by contacting the Municipal Demarcation Board at:  
 Tel: (012) 342 2481 Fax: (012) 342 2480  
 e-mail: info@demarcation.org.za  
 Website: www.demarcation.org.za  
 Address: Private Bag X28, Hatfield 0028

NOT TO SCALE
DATE July 2005
WARD NUMBER 90

**eThekweni Municipality**  
 Publication of the delimitation of Ward 90 of eThekweni Municipality (Durban) in terms of Item 5 of Schedule 1 to the Local Government: Municipal Structures Act, 1998 (Act No. 117 of 1998)

**Legend**

Provincial Boundary	Parent Farms	Voting Station
Local Municipality	Ward	Main Road
District Management Area	Voting District	Road
Traditional Authority Area	Dam	River



Additional information relating to this map can be obtained by contacting the Municipal Demarcation Board at:  
 Tel: (012) 342 2481 Fax: (012) 342 2480  
 e-mail: info@demarcation.org.za  
 Website: www.demarcation.org.za  
 Address: Private Bag X28, Halffield 0028

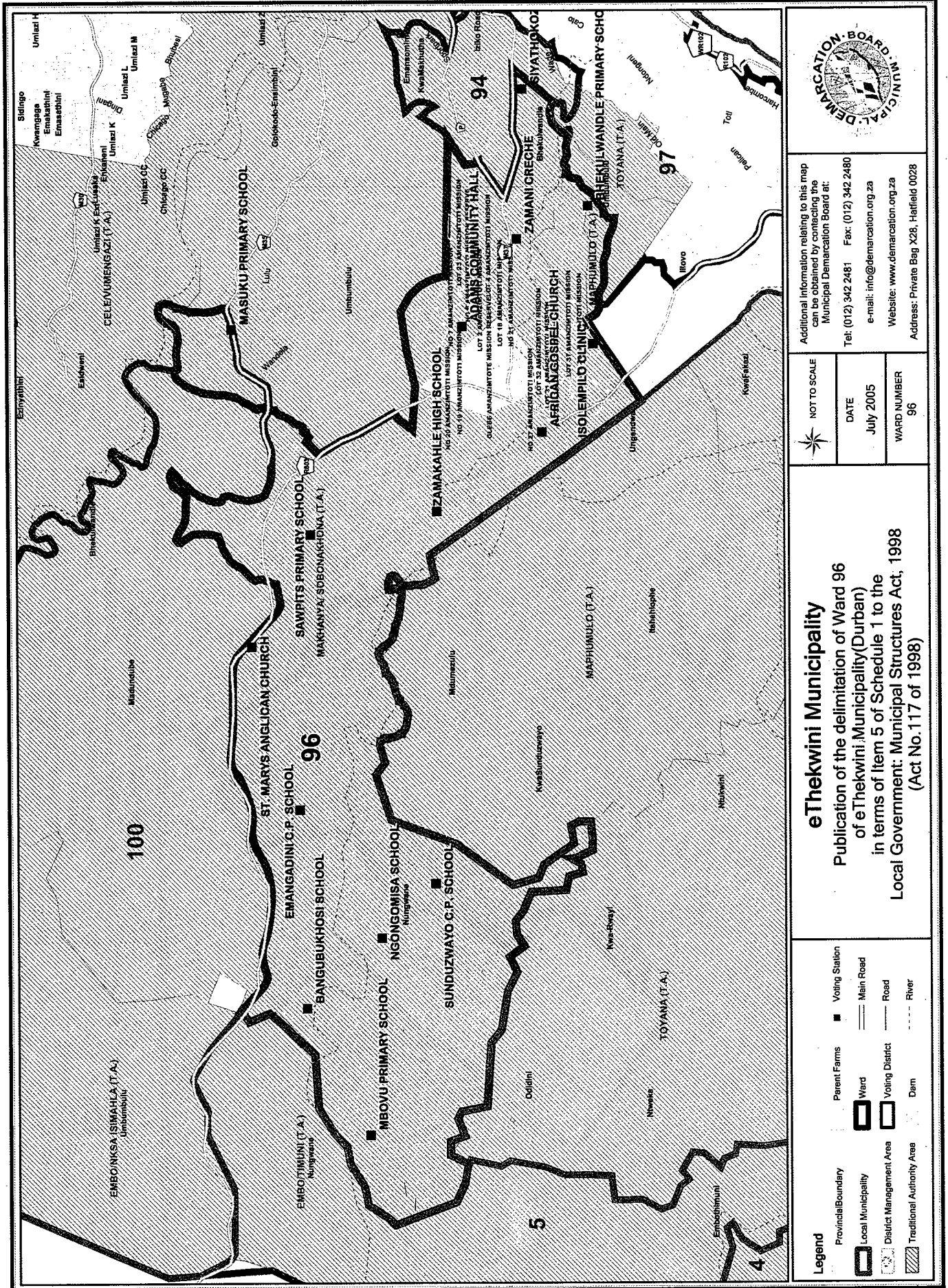
NOT TO SCALE
DATE July 2005
WARD NUMBER 94

**eThekweni Municipality**  
 Publication of the delimitation of Ward 94 of eThekweni Municipality (Durban) in terms of item 5 of Schedule 1 to the Local Government: Municipal Structures Act, 1998 (Act No. 117 of 1998)

**Legend**

Provincial Boundary	Parent Farms	Voting Station
Local Municipality	Ward	Main Road
District Management Area	Voting District	Road
Traditional Authority Area	Dam	River



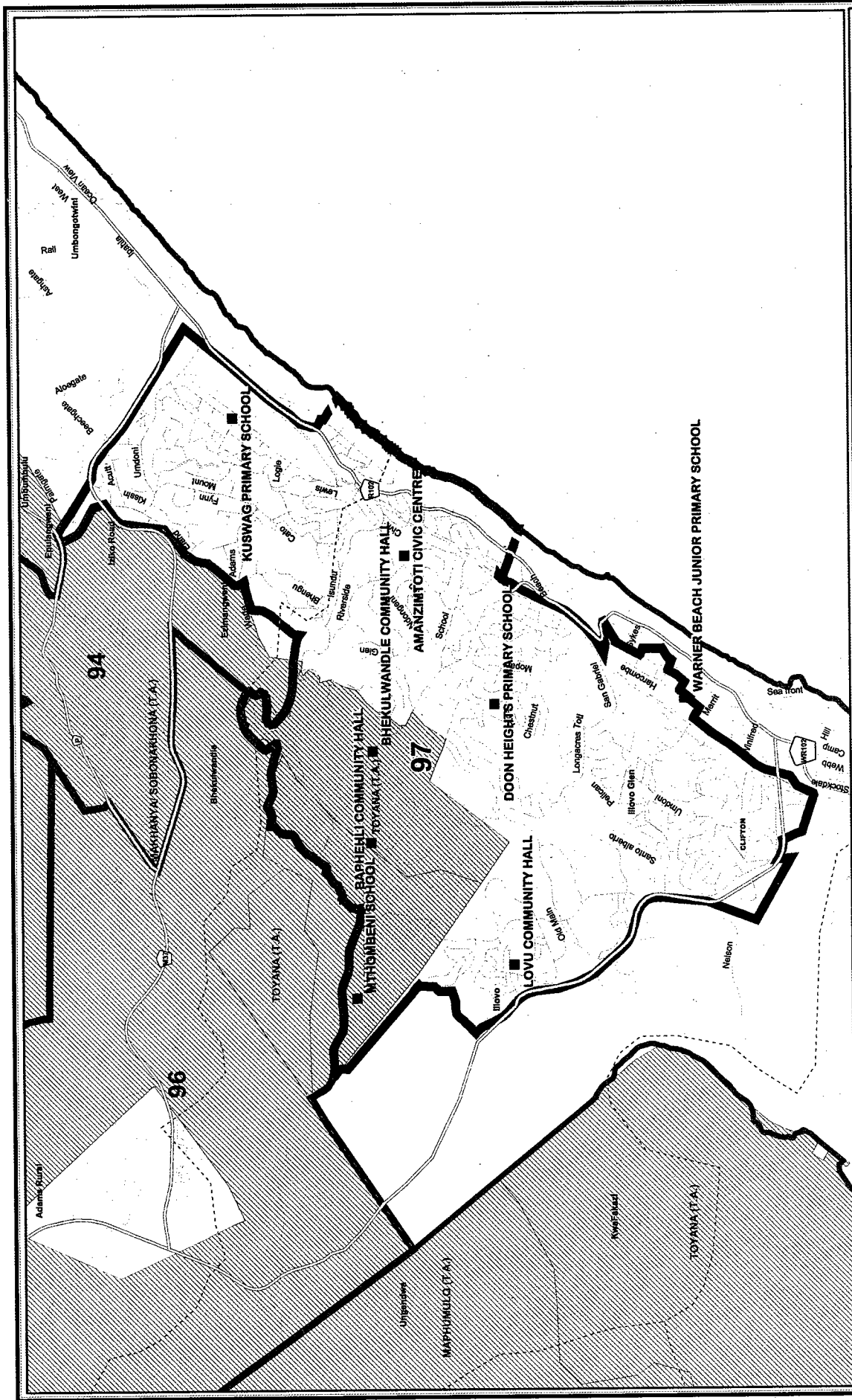


Additional information relating to this map can be obtained by contacting the Municipal Demarcation Board at:  
 Tel: (012) 342 2481 Fax: (012) 342 2480  
 e-mail: info@demarcation.org.za  
 Website: www.demarcation.org.za  
 Address: Private Bag X28, Hatfield 0028

NOT TO SCALE  
 DATE: July 2005  
 WARD NUMBER: 96

**eThekweni Municipality**  
 Publication of the delimitation of Ward 96 of eThekweni Municipality (Durban) in terms of Item 5 of Schedule 1 to the Local Government: Municipal Structures Act, 1998 (Act No. 117 of 1998)

- Legend**
- Provincial Boundary
  - Local Municipality
  - District Management Area
  - Traditional Authority Area
  - Parent Farms
  - Ward
  - District
  - Volting Station
  - Main Road
  - Road
  - River
  - Dam



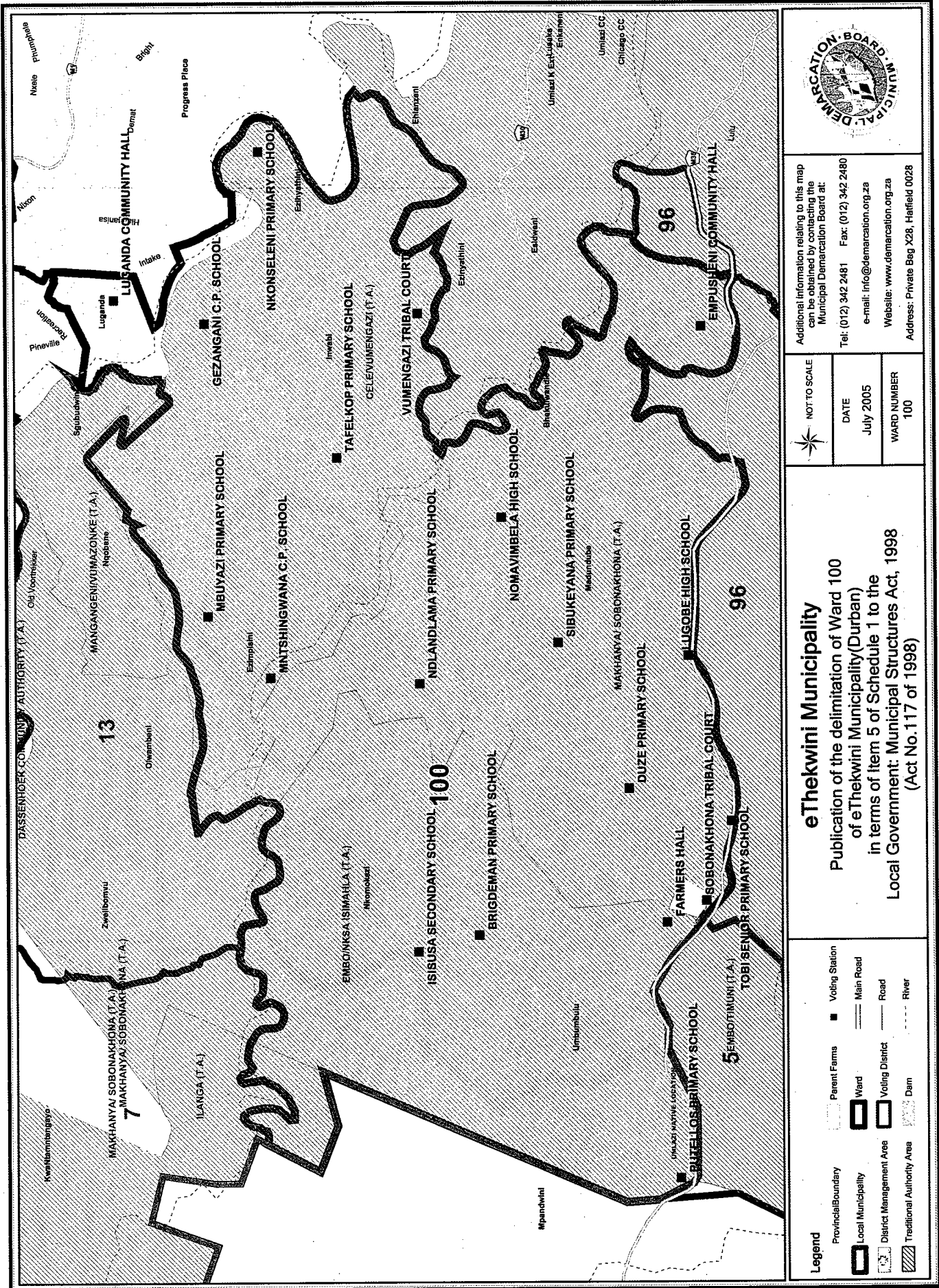
Additional information relating to this map can be obtained by contacting the Municipal Demarcation Board at:  
 Tel: (012) 342 2481 Fax: (012) 342 2480  
 e-mail: info@demarcation.org.za  
 Website: www.demarcation.org.za  
 Address: Private Bag X28, Hatfield 0028

NOT TO SCALE
DATE July 2005
WARD NUMBER 97

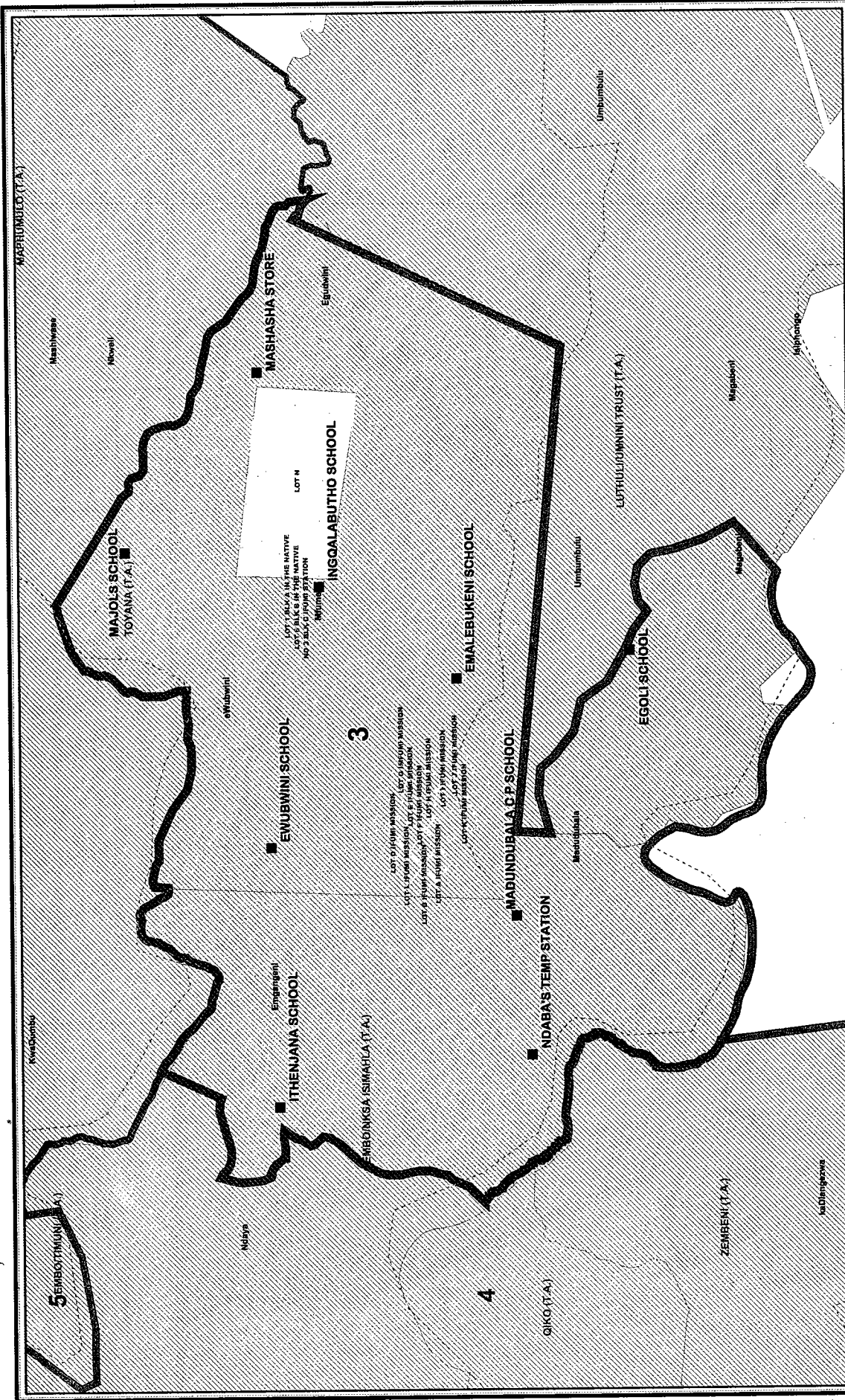
**eThekweni Municipality**  
 Publication of the delimitation of Ward 97 of eThekweni Municipality (Durban) in terms of Item 5 of Schedule 1 to the Local Government: Municipal Structures Act, 1998 (Act No. 117 of 1998)

**Legend**

Provincial Boundary	Parent Fama	Voting Station
Local Municipality	Ward	Main Road
District Management Area	Voting District	Road
Traditional Authority Area	Dam	River







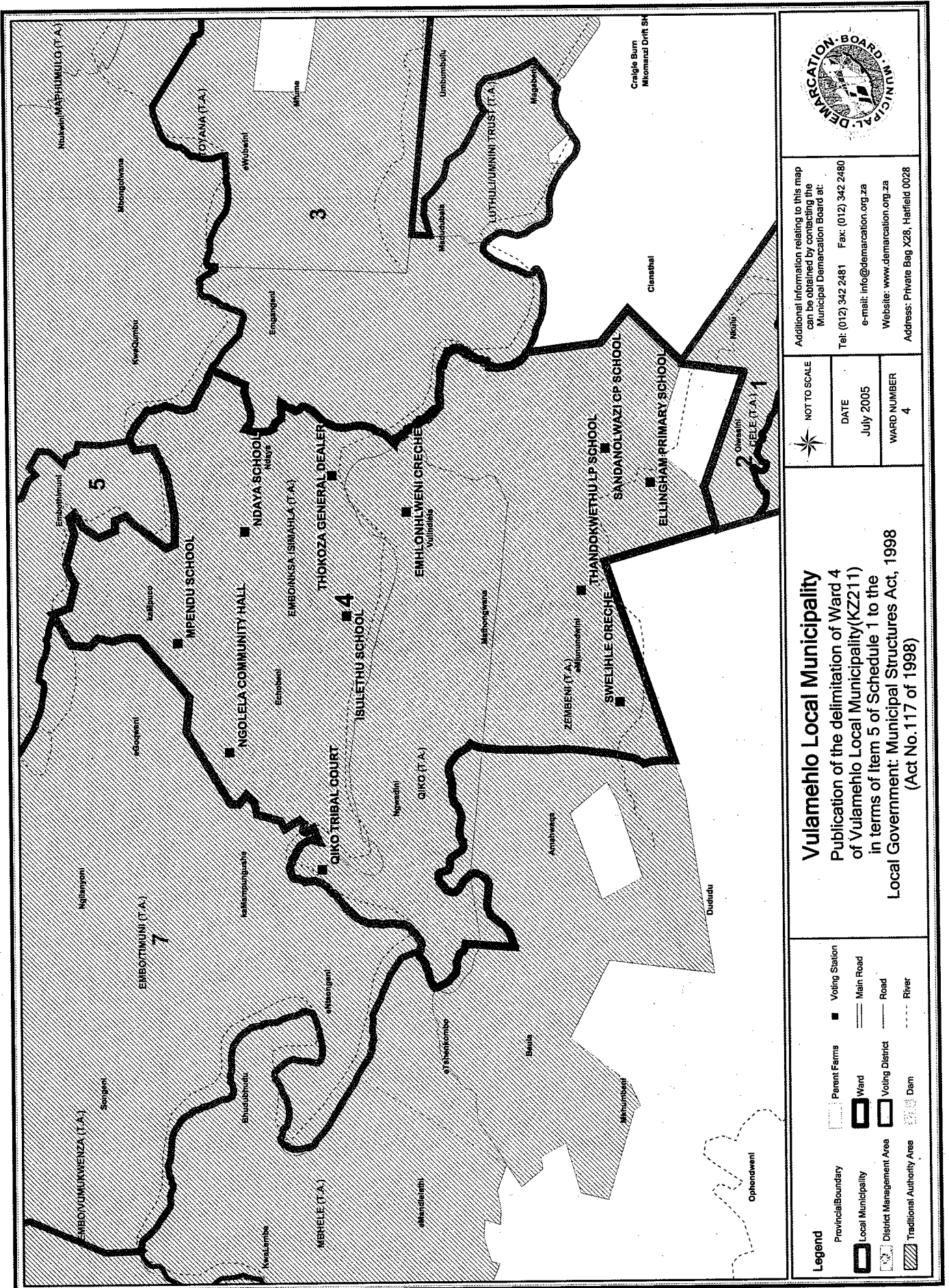
Additional information relating to this map can be obtained by contacting the Municipal Demarcation Board at:  
 Tel: (012) 342 2481 Fax: (012) 342 2480  
 e-mail: info@demarcation.org.za  
 Website: www.demarcation.org.za  
 Address: Private Bag X28, Hatfield 0028

NOT TO SCALE
DATE July 2005
WARD NUMBER 3

**Vulamehlo Local Municipality**  
 Publication of the delimitation of Ward 3  
 of Vulamehlo Local Municipality (KZ211)  
 in terms of Item 5 of Schedule 1 to the  
 Local Government: Municipal Structures Act, 1998  
 (Act No. 117 of 1998)

**Legend**

- Province Boundary
- Local Municipality
- District Management Area
- Traditional Authority Area
- Parent Farms
- Voting Station
- Ward
- District
- Voting District
- Dam
- Main Road
- Road
- River



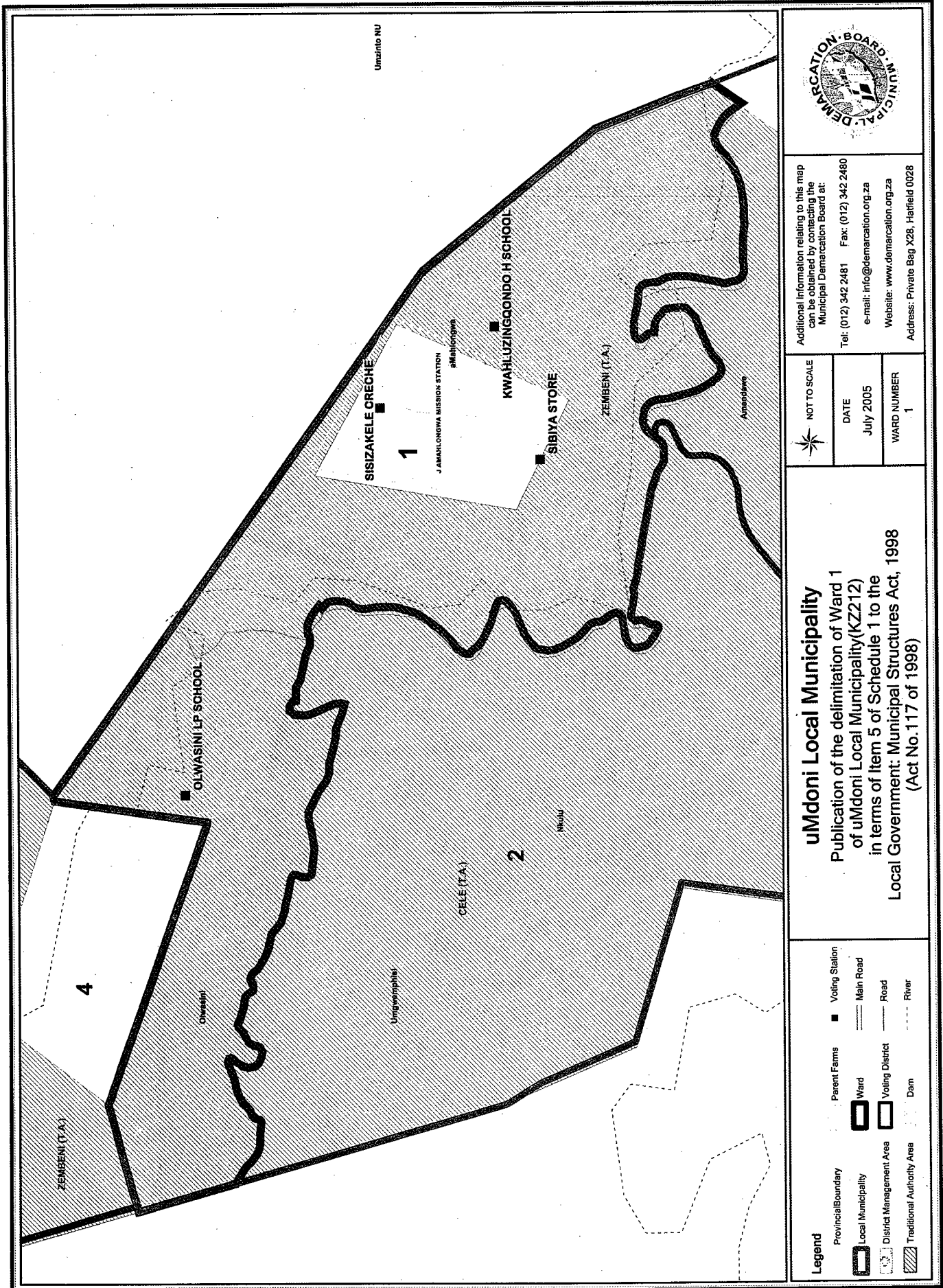
Additional information relating to this map can be obtained by contacting the Municipal Demarcation Board at:  
 Tel: (012) 342 2481 Fax: (012) 342 2480  
 e-mail: info@demarcation.org.za  
 Website: www.demarcation.org.za  
 Address: Private Bag X28, Hatfield 0028

NOT TO SCALE
DATE July 2005
WARD NUMBER 4

**Vulamehlo Local Municipality**  
 Publication of the delimitation of Ward 4 of Vulamehlo Local Municipality (KZ211) in terms of Item 5 of Schedule 1 to the Local Government: Municipal Structures Act, 1998 (Act No. 117 of 1998)

**Legend**

Provincial Boundary	Parent Farms	Voting Station
Local Municipality	Ward	Main Road
District Management Area	Voting District	Road
Traditional Authority Area	Dam	River



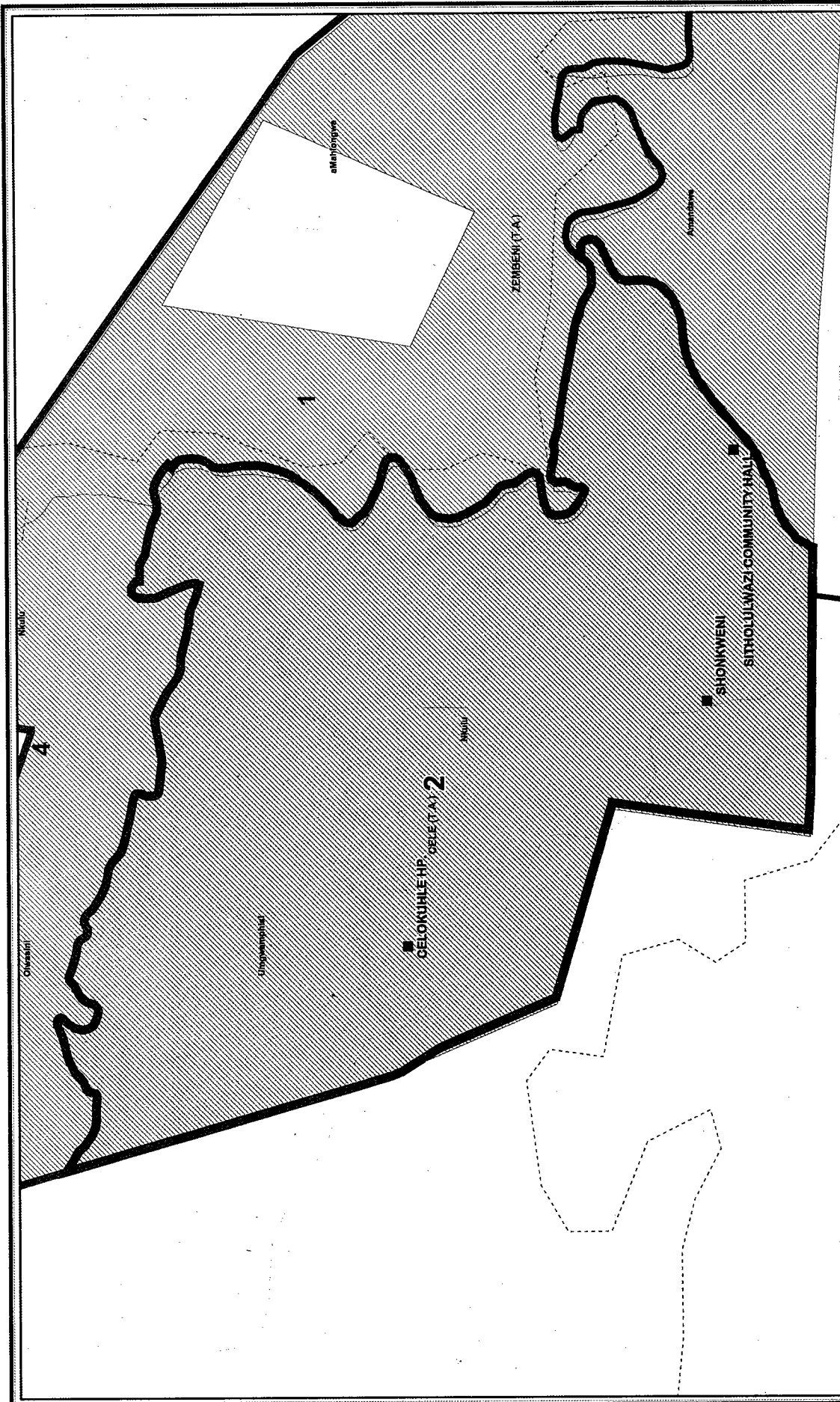
Additional information relating to this map can be obtained by contacting the Municipal Demarcation Board at:  
 Tel: (012) 342 2481 Fax: (012) 342 2480  
 e-mail: info@demarcation.org.za  
 Website: www.demarcation.org.za  
 Address: Private Bag X28, Hatfield 0028

NOT TO SCALE
DATE July 2005
WARD NUMBER 1

**uMdoni Local Municipality**  
 Publication of the delimitation of Ward 1  
 of uMdoni Local Municipality (KZ212)  
 in terms of Item 5 of Schedule 1 to the  
 Local Government: Municipal Structures Act, 1998  
 (Act No. 117 of 1998)

**Legend**

Provincial Boundary	Voting Station
Local Municipality	Parent Farms
District Management Area	Ward
Traditional Authority Area	Main Road
	Road
	Voting District
	River
	Dam



Additional information relating to this map can be obtained by contacting the Municipal Demarcation Board at:  
 Tel: (012) 342 2481 Fax: (012) 342 2480  
 e-mail: info@demarcation.org.za  
 Website: www.demarcation.org.za  
 Address: Private Bag X28, Hatfield 0028

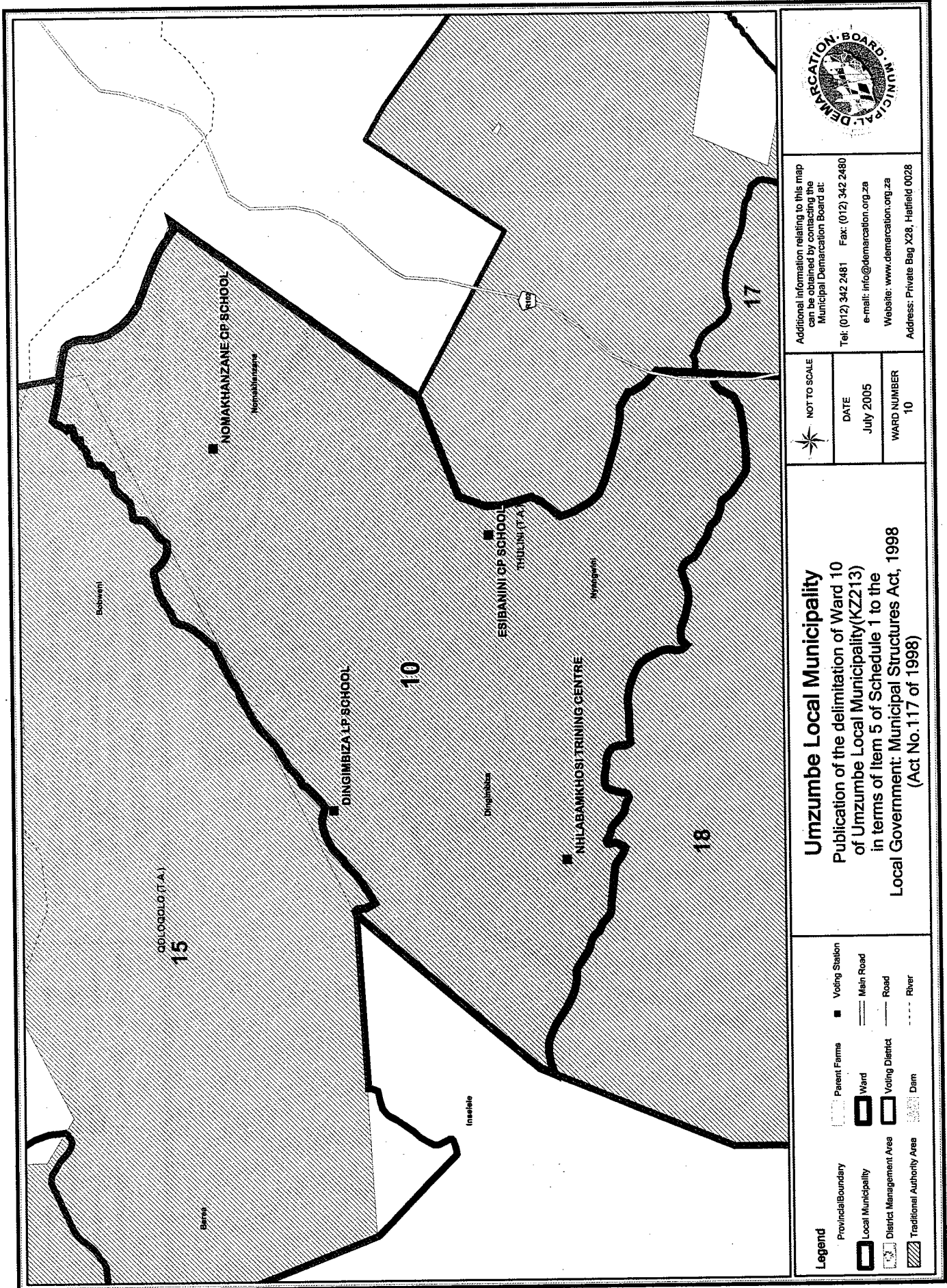
NOT TO SCALE
DATE July 2005
WARD NUMBER 2

**uMdoni Local Municipality**  
 Publication of the delimitation of Ward 2  
 of uMdoni Local Municipality (KZ212)  
 in terms of Item 5 of Schedule 1 to the  
 Local Government: Municipal Structures Act, 1998  
 (Act No. 117 of 1998)

**Legend**

Provincial Boundary	Parent Farms	Voting Station
Local Municipality	Ward	Main Road
District Management Area	Voting District	Road
Traditional Authority Area	Dam	River





Additional information relating to this map can be obtained by contacting the Municipal Demarcation Board at:  
 Tel: (012) 342 2481 Fax: (012) 342 2480  
 e-mail: info@demarcation.org.za  
 Website: www.demarcation.org.za  
 Address: Private Bag X28, Hatfield 0028

NOT TO SCALE
DATE July 2005
WARD NUMBER 10

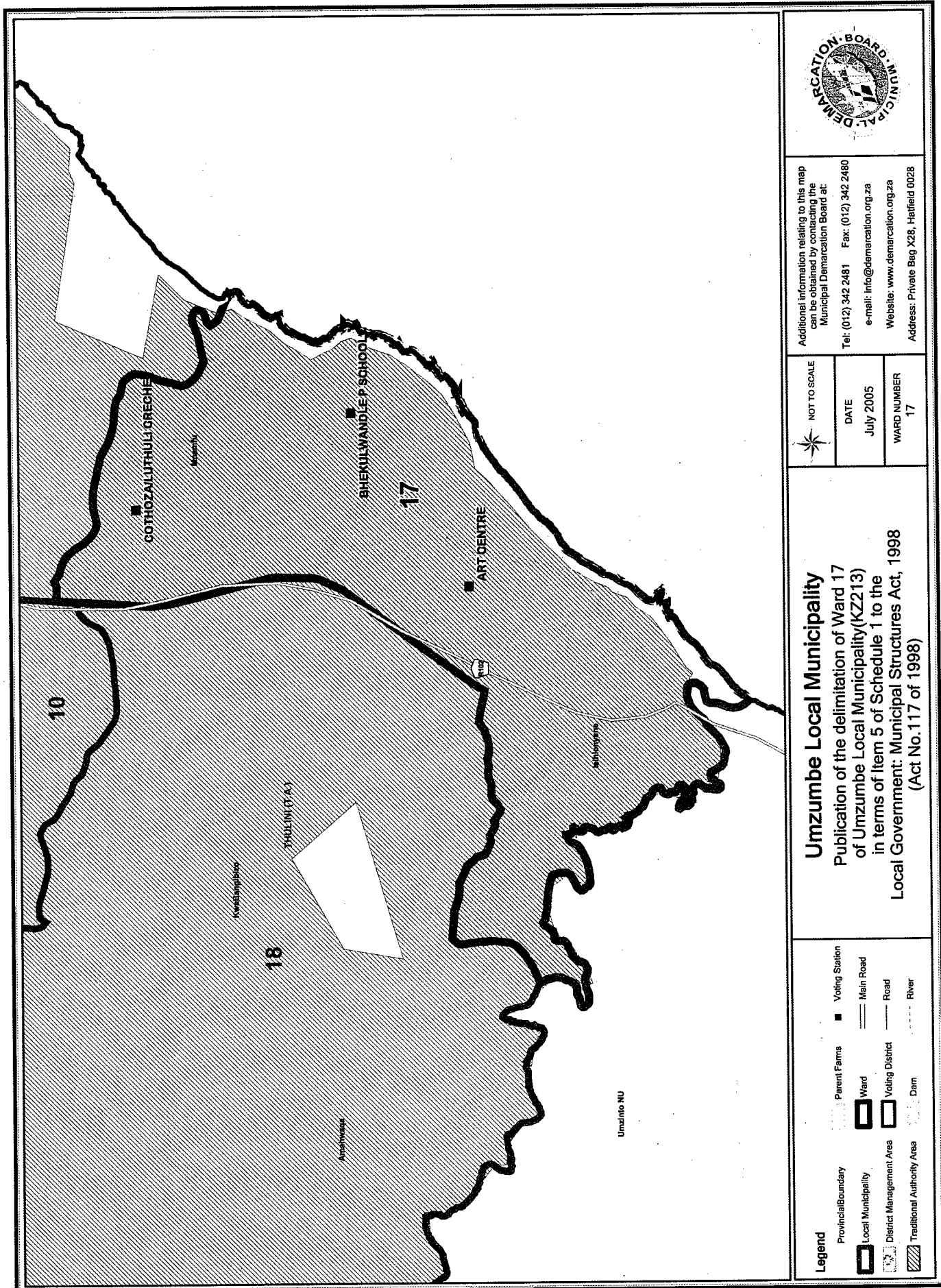
**Umzumbi Local Municipality**  
 Publication of the delimitation of Ward 10 of Umzumbi Local Municipality (KZ213) in terms of Item 5 of Schedule 1 to the Local Government: Municipal Structures Act, 1998 (Act No. 117 of 1998)

**Legend**

Provincial Boundary	Parent Farms	Voting Station
Local Municipality	Ward	Main Road
District Management Area	Voting District	Road
Traditional Authority Area	Dam	River







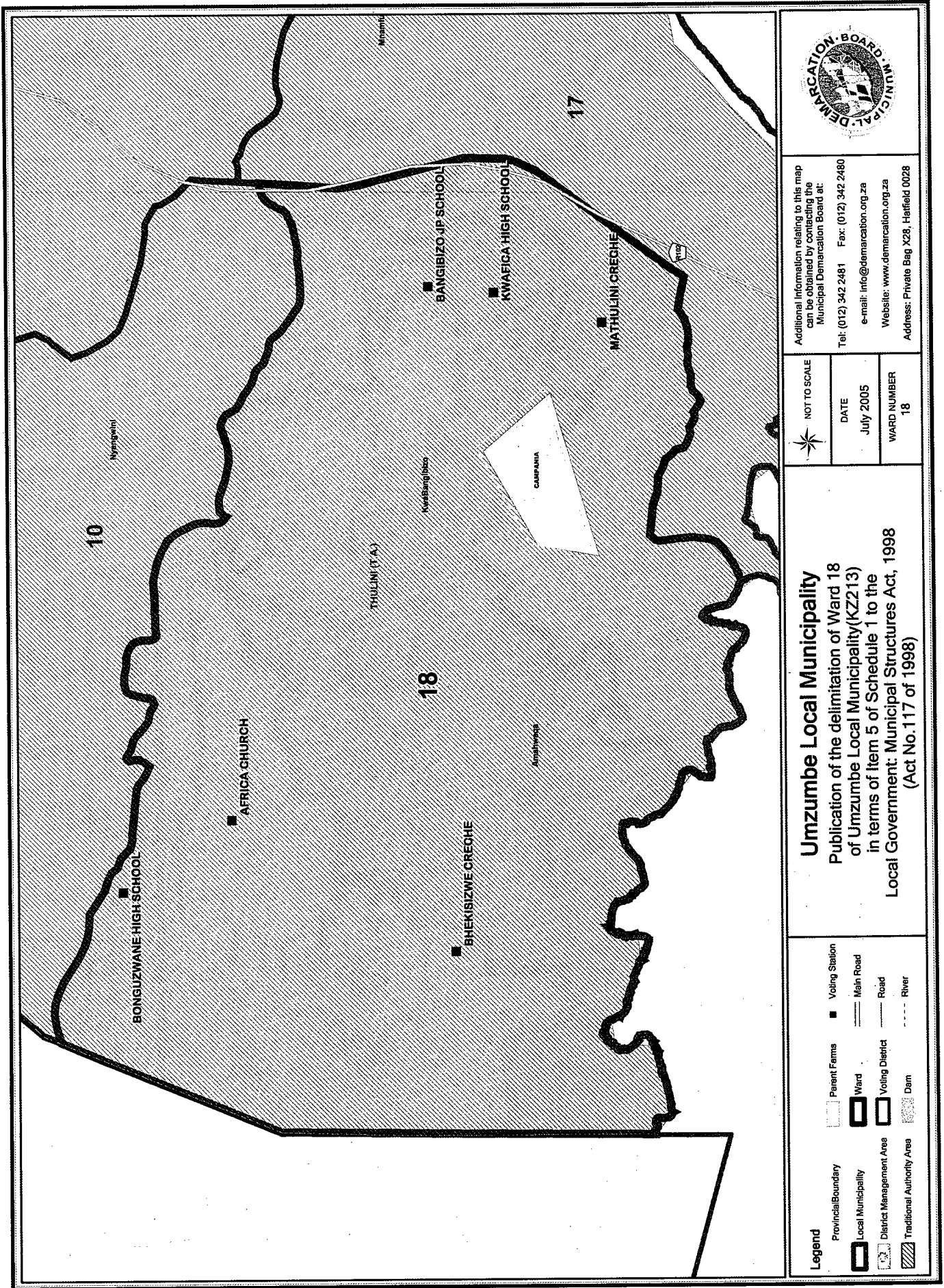
Additional information relating to this map can be obtained by contacting the Municipal Demarcation Board at:  
 Tel: (012) 342 2481 Fax: (012) 342 2480  
 e-mail: info@demarcation.org.za  
 Website: www.demarcation.org.za  
 Address: Private Bag X28, Hatfield 0028

NOT TO SCALE
DATE July 2005
WARD NUMBER 17

**Umzumbe Local Municipality**  
 Publication of the delimitation of Ward 17 of Umzumbe Local Municipality (KZ213) in terms of Item 5 of Schedule 1 to the Local Government: Municipal Structures Act, 1998 (Act No. 117 of 1998)

**Legend**

Provincial Boundary	Parent Farms	Voting Station
Local Municipality	Ward	Main Road
District Management Area	Voting District	Road
Traditional Authority Area	Dam	River

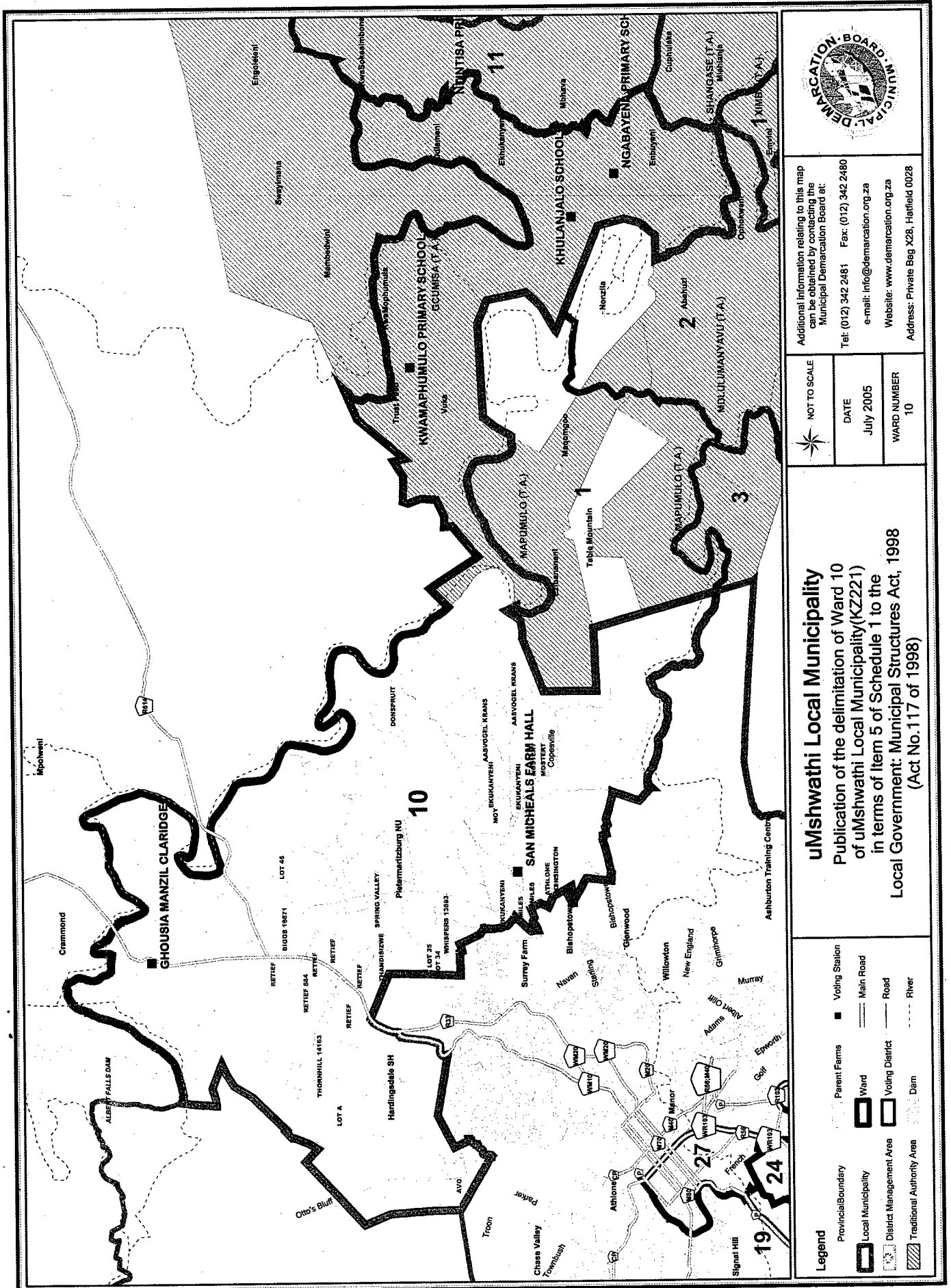


Additional information relating to this map can be obtained by contacting the Municipal Demarcation Board at:  
 Tel: (012) 342 2481 Fax: (012) 342 2480  
 e-mail: info@demarcation.org.za  
 Website: www.demarcation.org.za  
 Address: Private Bag X28, Hatfield 0028

NOT TO SCALE
DATE July 2005
WARD NUMBER 18

**Umzumbe Local Municipality**  
 Publication of the delimitation of Ward 18 of Umzumbe Local Municipality (KZ213) in terms of item 5 of Schedule 1 to the Local Government: Municipal Structures Act, 1998 (Act No. 117 of 1998)

**Legend**

Additional information relating to this map can be obtained by contacting the Municipal Demarcation Board at:

Tel: (012) 342 2481 Fax: (012) 342 2480  
 e-mail: info@demarcation.org.za  
 Website: www.demarcation.org.za  
 Address: Private Bag X28, Hatfield 0028

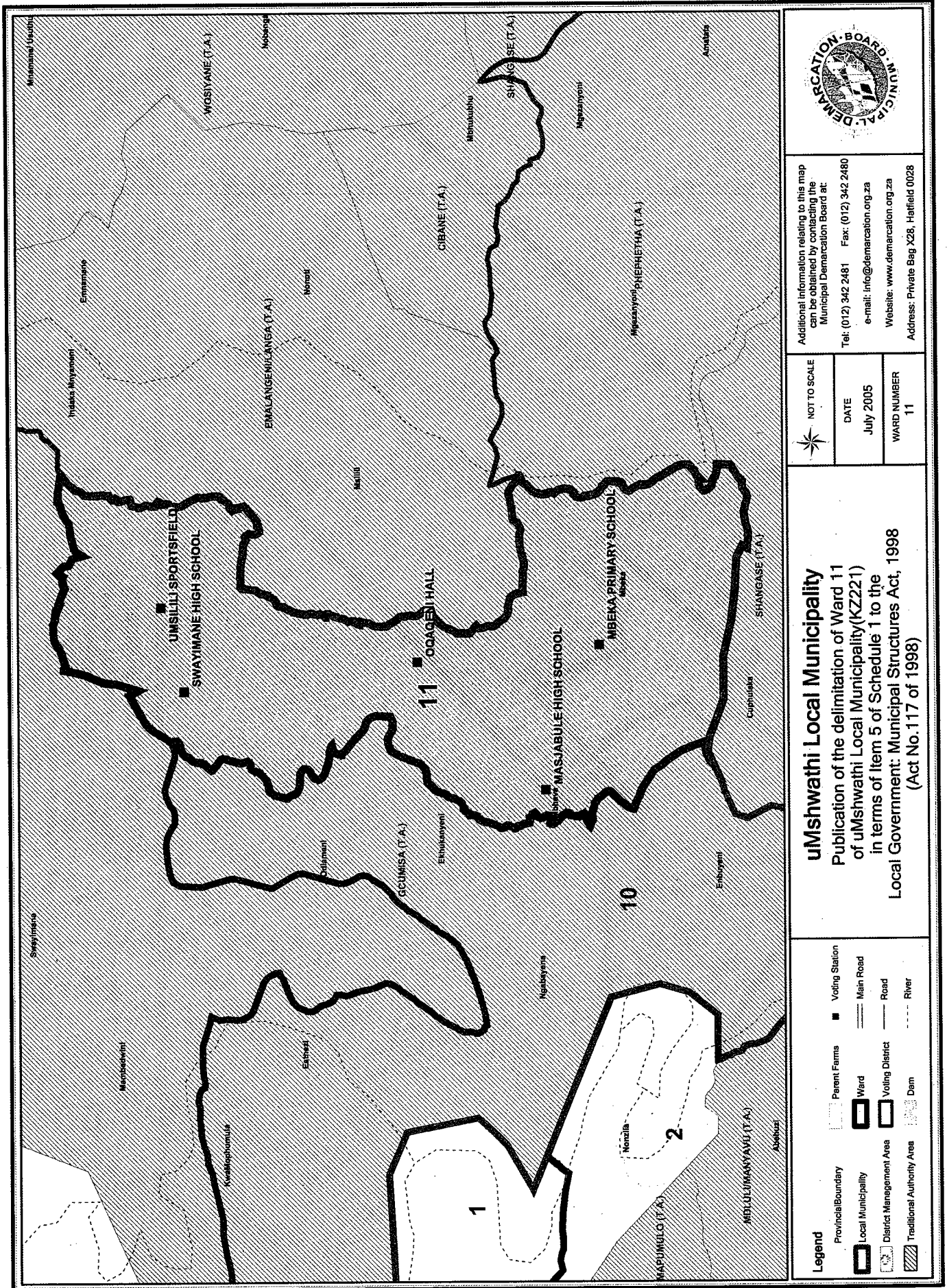
NOT TO SCALE
DATE July 2005
WARD NUMBER 10

**uMshwathi Local Municipality**  
 Publication of the delimitation of Ward 10 of uMshwathi Local Municipality (KZ221) in terms of Item 5 of Schedule 1 to the Local Government: Municipal Structures Act, 1998 (Act No. 117 of 1998)

**Legend**

Provincial Boundary	Parent Farms	Voting Station
Local Municipality	Ward	Main Road
District Management Area	Voting District	Road
Traditional Authority Area	Dam	River





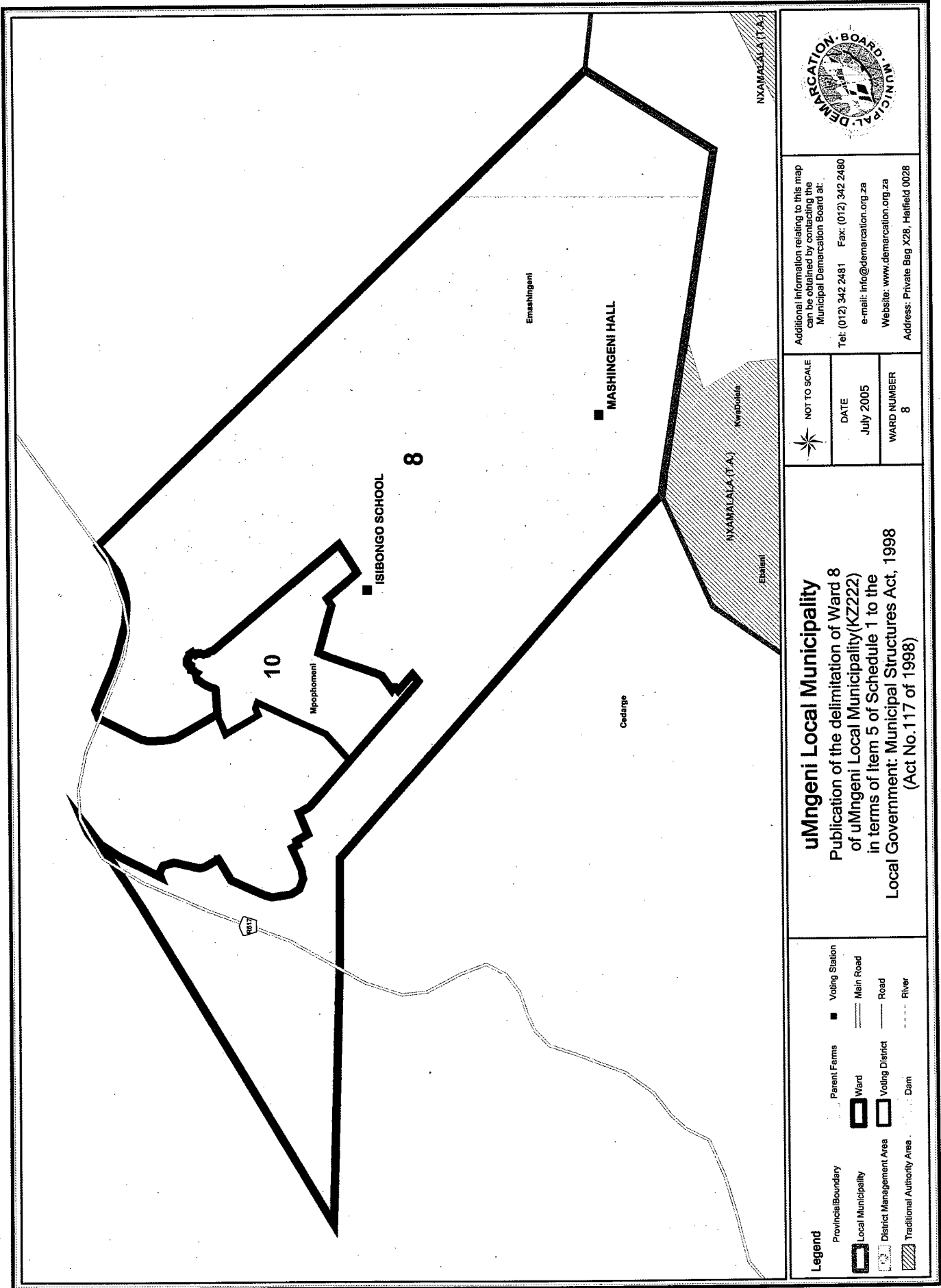
Additional information relating to this map can be obtained by contacting the Municipal Demarcation Board at:  
 Tel: (012) 342 2481 Fax: (012) 342 2480  
 e-mail: info@demarcation.org.za  
 Website: www.demarcation.org.za  
 Address: Private Bag X28, Hatfield 0028

NOT TO SCALE
DATE July 2005
WARD NUMBER 11

**uMshwathi Local Municipality**  
 Publication of the delimitation of Ward 11 of uMshwathi Local Municipality (KZ221) in terms of item 5 of Schedule 1 to the Local Government: Municipal Structures Act, 1998 (Act No. 117 of 1998)

**Legend**

Provincial Boundary	Parent Farms	Voting Station
Local Municipality	Ward	Main Road
District Management Area	Voting District	Road
Traditional Authority Area	Dam	River



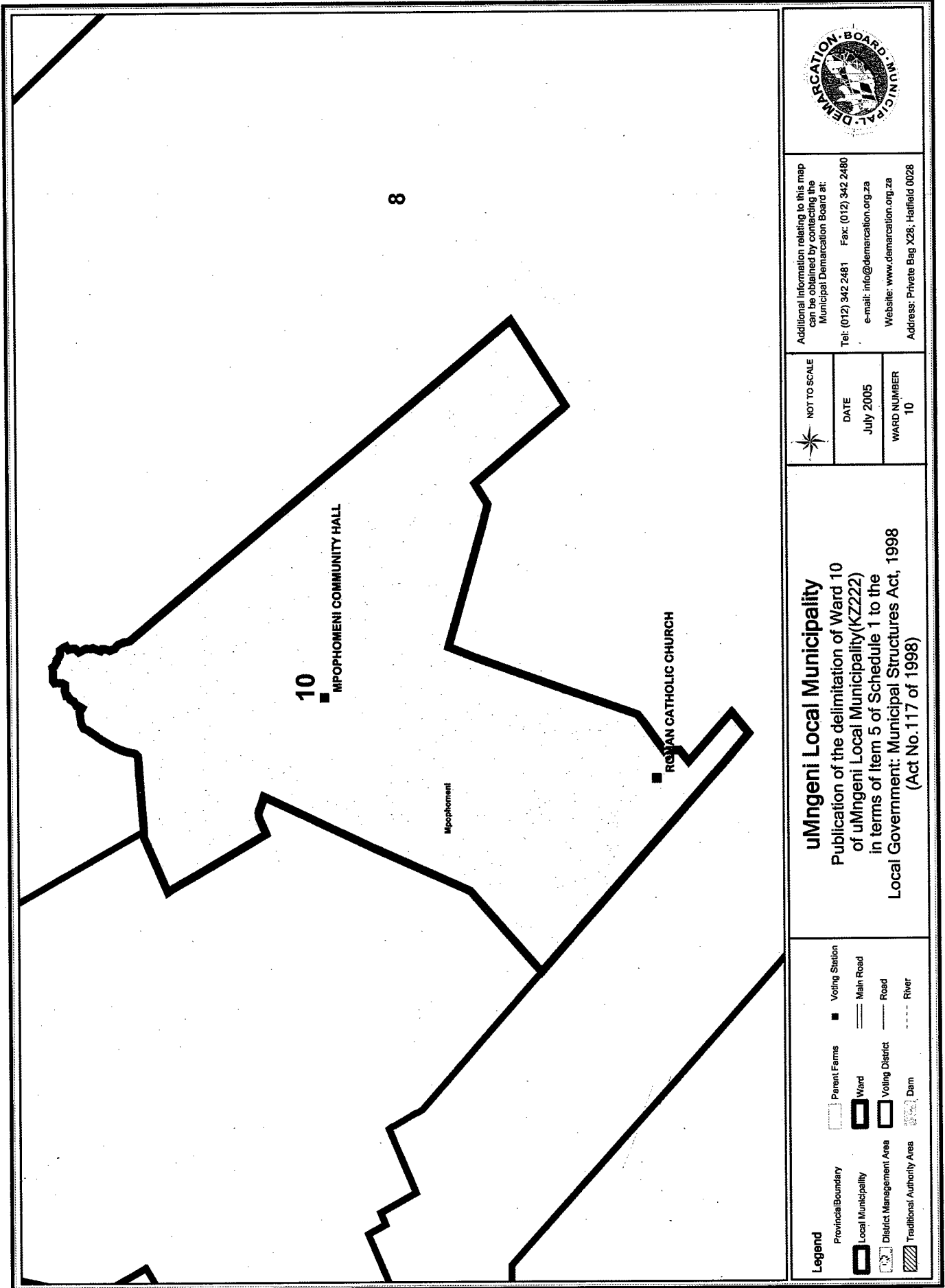
Additional information relating to this map can be obtained by contacting the Municipal Demarcation Board at:  
 Tel: (012) 342 2481 Fax: (012) 342 2480  
 e-mail: info@demarcation.org.za  
 Website: www.demarcation.org.za  
 Address: Private Bag X28, Hatfield 0028

NOT TO SCALE
DATE July 2005
WARD NUMBER 8

**uMngeni Local Municipality**  
 Publication of the delimitation of Ward 8 of uMngeni Local Municipality (KZ222) in terms of Item 5 of Schedule 1 to the Local Government: Municipal Structures Act, 1998 (Act No. 117 of 1998)

**Legend**

Provincial Boundary	Parent Farms	Voting Station
Local Municipality	Ward	Main Road
District Management Area	Voting District	Road
Traditional Authority Area	Dam	River



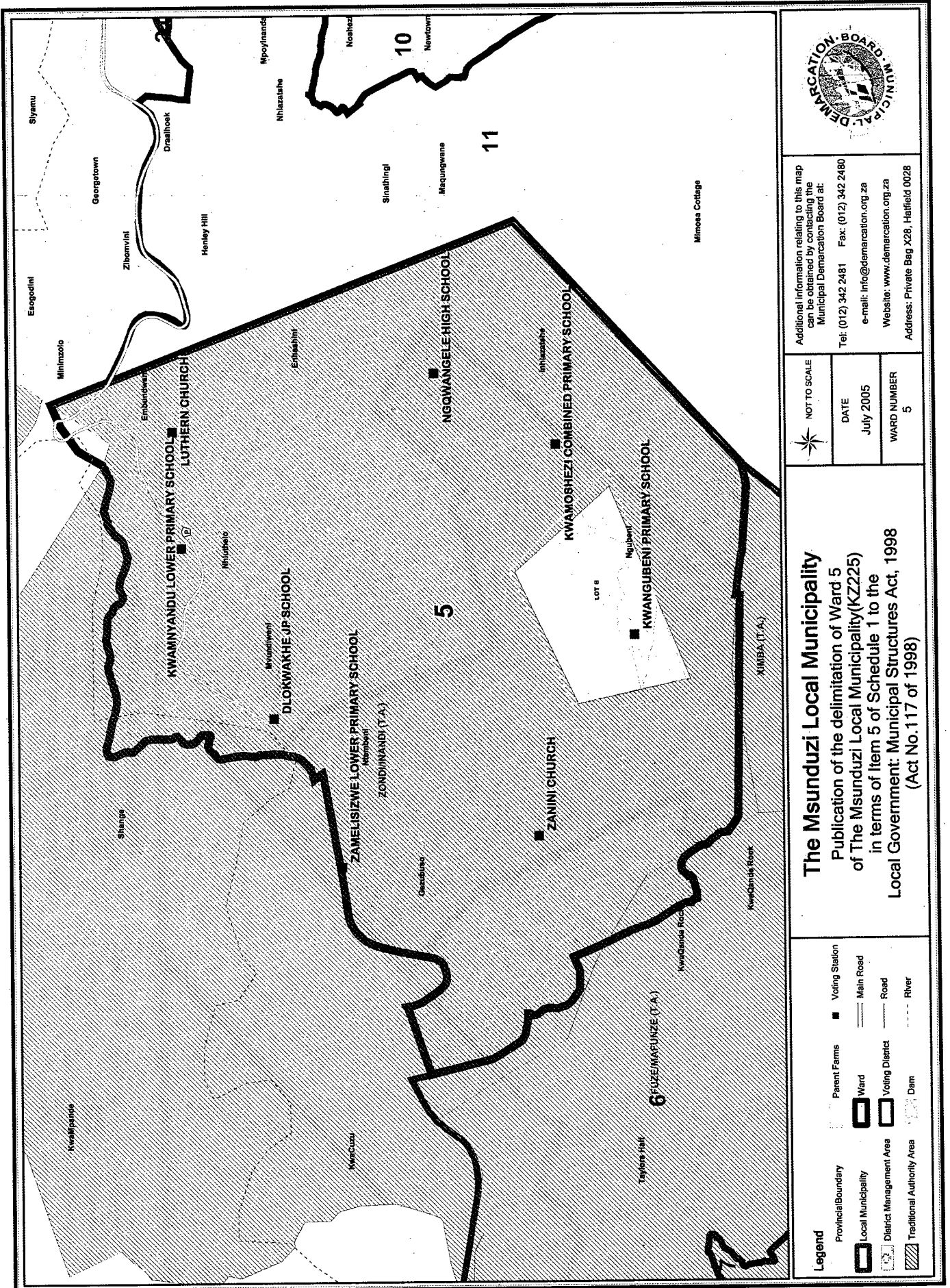
Additional information relating to this map can be obtained by contacting the Municipal Demarcation Board at:  
 Tel: (012) 342 2481 Fax: (012) 342 2480  
 e-mail: info@demarcation.org.za  
 Website: www.demarcation.org.za  
 Address: Private Bag X28, Hatfield 0028

NOT TO SCALE
DATE July 2005
WARD NUMBER 10

**uMngeni Local Municipality**  
 Publication of the delimitation of Ward 10 of uMngeni Local Municipality (KZ222) in terms of Item 5 of Schedule 1 to the Local Government: Municipal Structures Act, 1998 (Act No. 117 of 1998)

**Legend**

Provincial Boundary	Parent Farms	Voting Station
Local Municipality	Ward	Main Road
District Management Area	Voting District	Road
Traditional Authority Area	Dam	River



Additional information relating to this map can be obtained by contacting the Municipal Demarcation Board at:  
 Tel: (012) 342 2481 Fax: (012) 342 2480  
 e-mail: info@demarcation.org.za  
 Website: www.demarcation.org.za  
 Address: Private Bag X28, Hatfield 0028

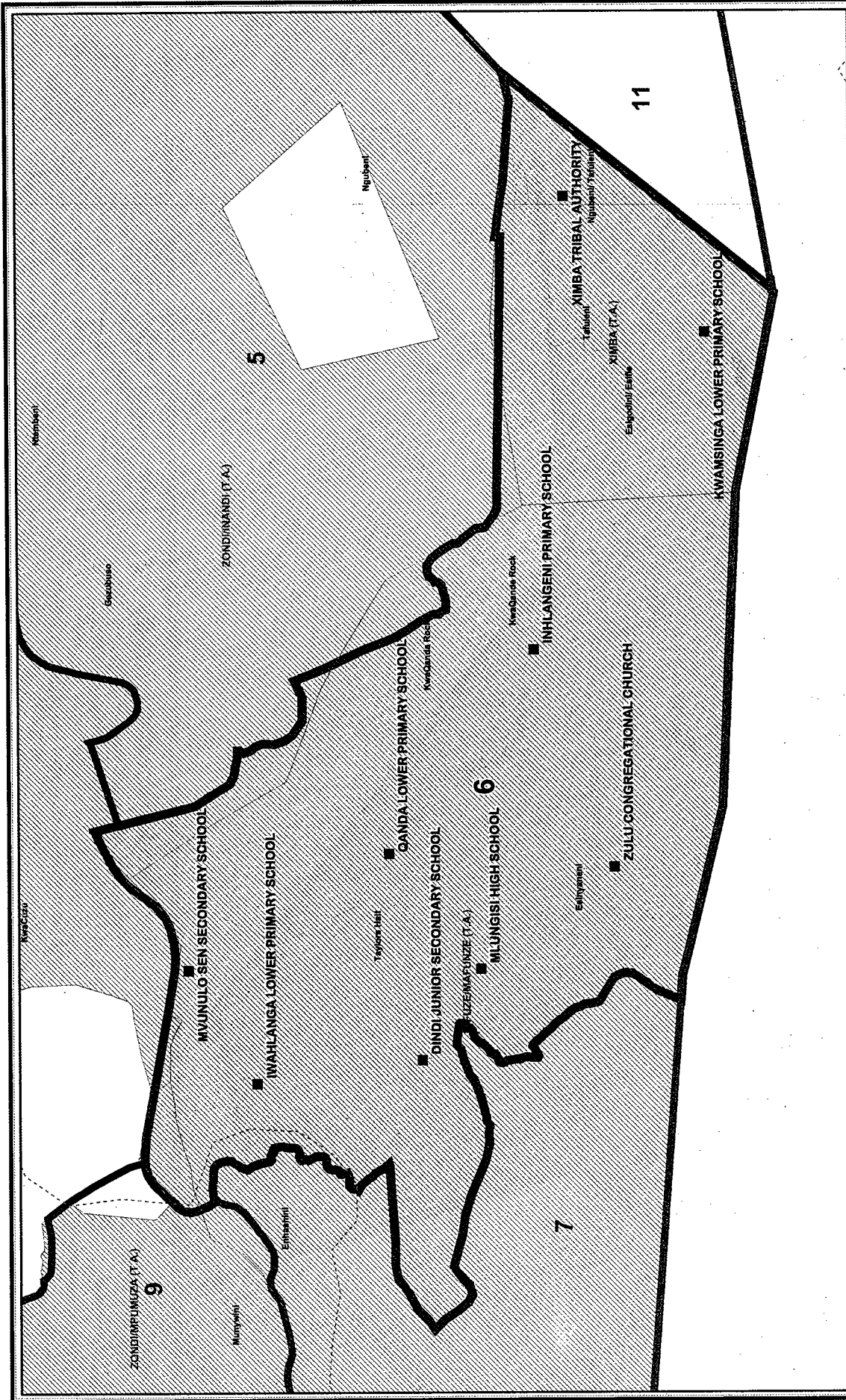
NOT TO SCALE
DATE July 2005
WARD NUMBER 5

**The Msunduzi Local Municipality**  
 Publication of the delimitation of Ward 5  
 of The Msunduzi Local Municipality (KZ225)  
 in terms of Item 5 of Schedule 1 to the  
 Local Government: Municipal Structures Act, 1998  
 (Act No. 117 of 1998)

**Legend**

Provincial Boundary	Parent Farms	Voting Station
Local Municipality	Ward	Main Road
District Management Area	Voting District	Road
Traditional Authority Area	Dam	River





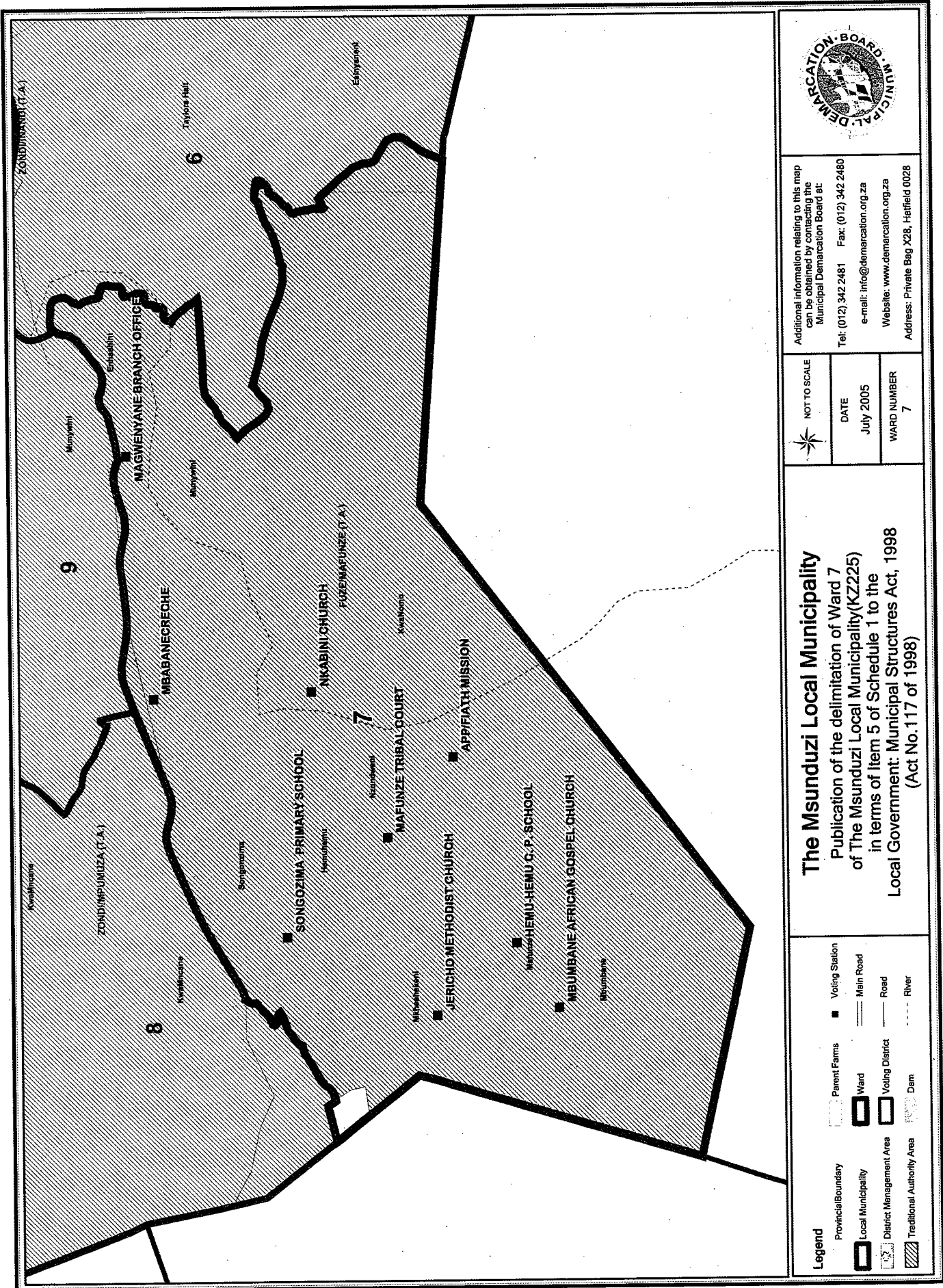
Additional information relating to this map can be obtained by contacting the Municipal Demarcation Board at:  
 Tel: (012) 342 2481 Fax: (012) 342 2480  
 e-mail: info@demarcation.org.za  
 Website: www.demarcation.org.za  
 Address: Private Bag X28, Hatfield 0028

NOT TO SCALE
DATE July 2005
WARD NUMBER 6

**The Msunduzi Local Municipality**  
 Publication of the delimitation of Ward 6  
 of The Msunduzi Local Municipality (KZ225)  
 in terms of Item 5 of Schedule 1 to the  
 Local Government: Municipal Structures Act, 1998  
 (Act No. 117 of 1998)

**Legend**

- Provincial Boundary
- Local Municipality
- District Management Area
- Traditional Authority Area
- Parent Farms
- Ward
- District Management Area
- Traditional Authority Area
- Voting Station
- Main Road
- Road
- River
- Dam

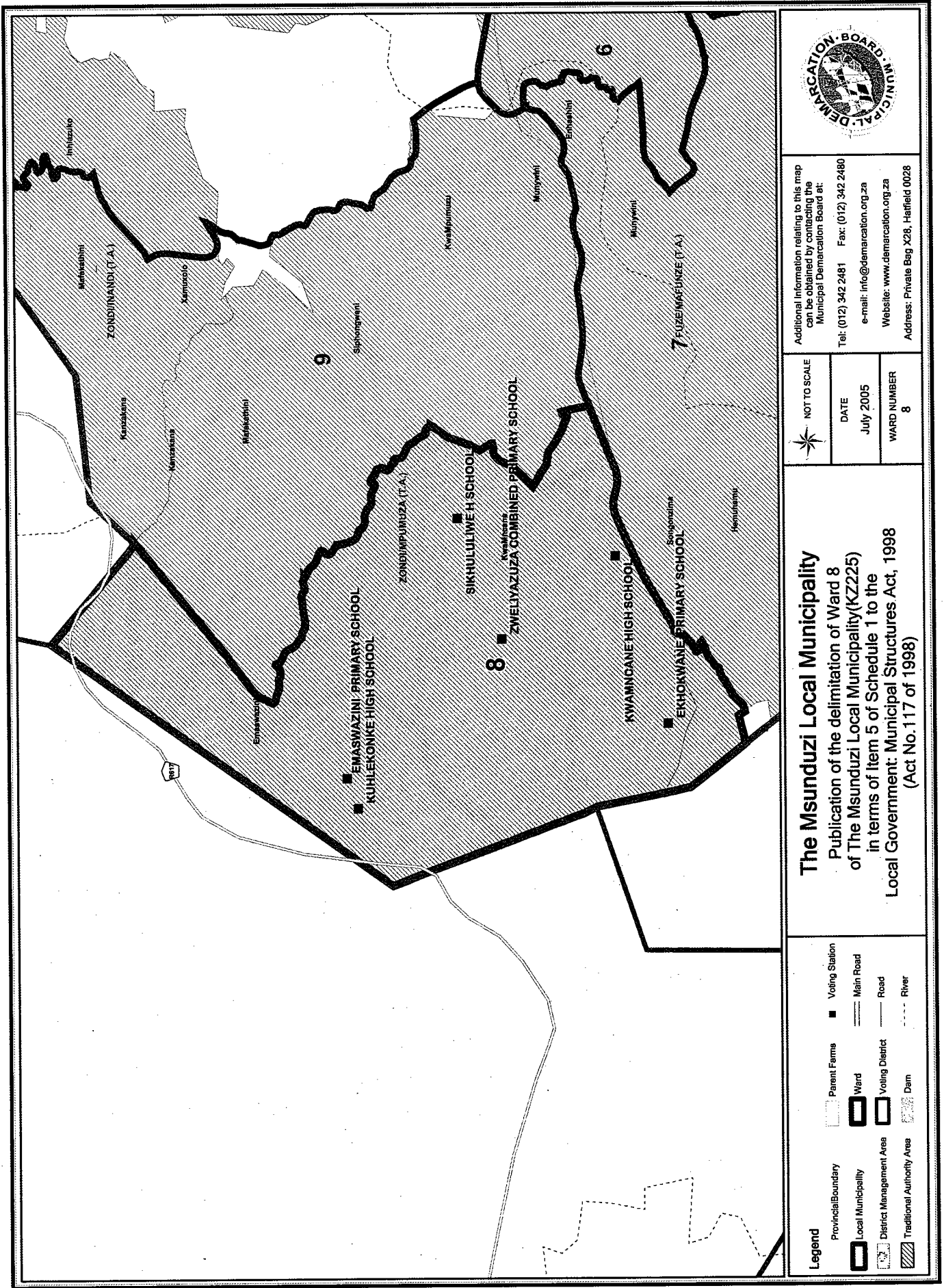


Additional information relating to this map can be obtained by contacting the Municipal Demarcation Board at:  
 Tel: (012) 342 2481 Fax: (012) 342 2480  
 e-mail: info@demarcation.org.za  
 Website: www.demarcation.org.za  
 Address: Private Bag X28, Hatfield 0028

NOT TO SCALE
DATE July 2005
WARD NUMBER 7

**The Msunduzi Local Municipality**  
 Publication of the delimitation of Ward 7  
 of The Msunduzi Local Municipality (KZ225)  
 in terms of Item 5 of Schedule 1 to the  
 Local Government: Municipal Structures Act, 1998  
 (Act No. 117 of 1998)

- Legend**
- Provincial Boundary
  - Local Municipality
  - District Management Area
  - Traditional Authority Area
  - Parent Farms
  - Ward
  - District
  - Voting Station
  - Main Road
  - Road
  - River
  - Dam



Additional information relating to this map can be obtained by contacting the Municipal Demarcation Board at:

Tel: (012) 342 2481 Fax: (012) 342 2480  
 e-mail: info@demarcation.org.za  
 Website: www.demarcation.org.za  
 Address: Private Bag X28, Hatfield 0028

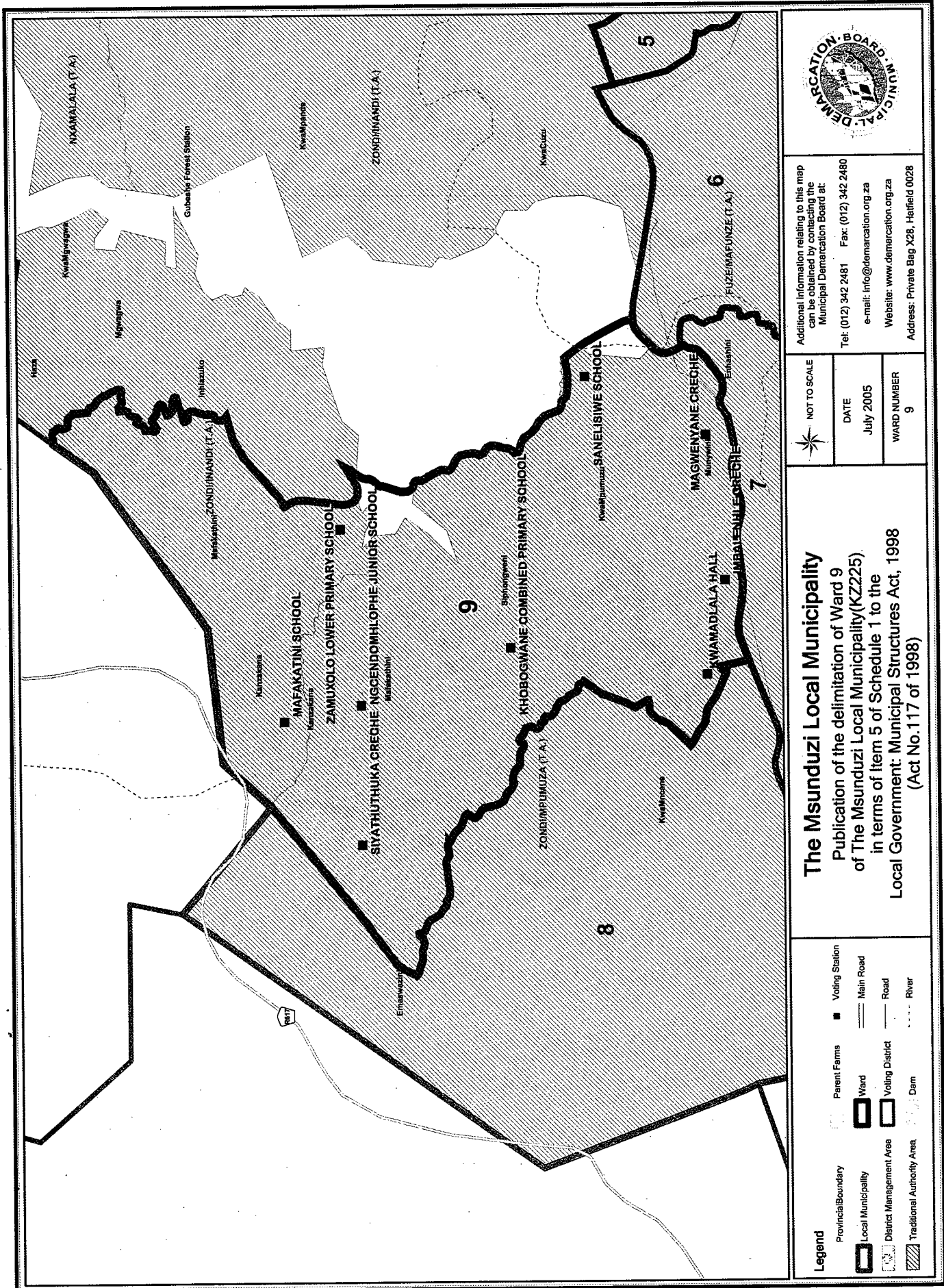
NOT TO SCALE

DATE  
July 2005

WARD NUMBER  
8

**The Msunduzi Local Municipality**  
 Publication of the delimitation of Ward 8  
 of The Msunduzi Local Municipality (KZ225)  
 in terms of Item 5 of Schedule 1 to the  
 Local Government: Municipal Structures Act, 1998  
 (Act No. 117 of 1998)

- Legend**
- Provincial Boundary
  - Local Municipality
  - District Management Area
  - Traditional Authority Area
  - Parent Farms
  - Ward
  - Voting District
  - Dam
  - Voting Station
  - Main Road
  - Road
  - River



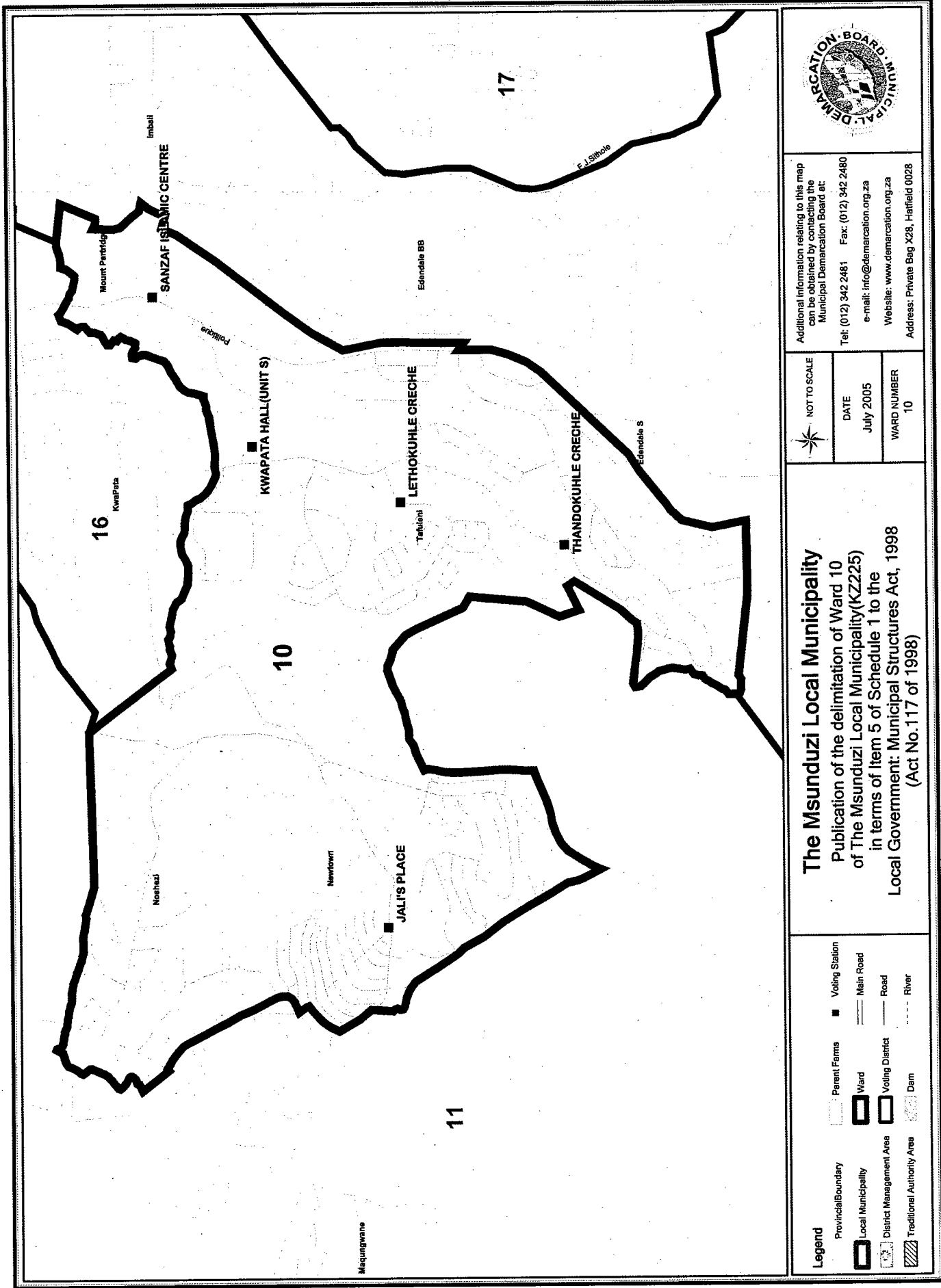
Additional information relating to this map can be obtained by contacting the Municipal Demarcation Board at:  
 Tel: (012) 342 2481 Fax: (012) 342 2480  
 e-mail: info@demarcation.org.za  
 Website: www.demarcation.org.za  
 Address: Private Bag X28, Hatfield 0028

NOT TO SCALE
DATE July 2005
WARD NUMBER 9

**The Msunduzi Local Municipality**  
 Publication of the delimitation of Ward 9  
 of The Msunduzi Local Municipality (KZ225)  
 in terms of Item 5 of Schedule 1 to the  
 Local Government: Municipal Structures Act, 1998  
 (Act No. 117 of 1998)

**Legend**

Provincial Boundary	Parent Farms	Voting Station
Local Municipality	Ward	Main Road
District Management Area	Voting District	Road
Traditional Authority Area	Dam	River



Additional information relating to this map can be obtained by contacting the Municipal Demarcation Board at:  
 Tel: (012) 342 2481 Fax: (012) 342 2480  
 e-mail: info@demarcation.org.za  
 Website: www.demarcation.org.za  
 Address: Private Bag X28, Hatfield 0028

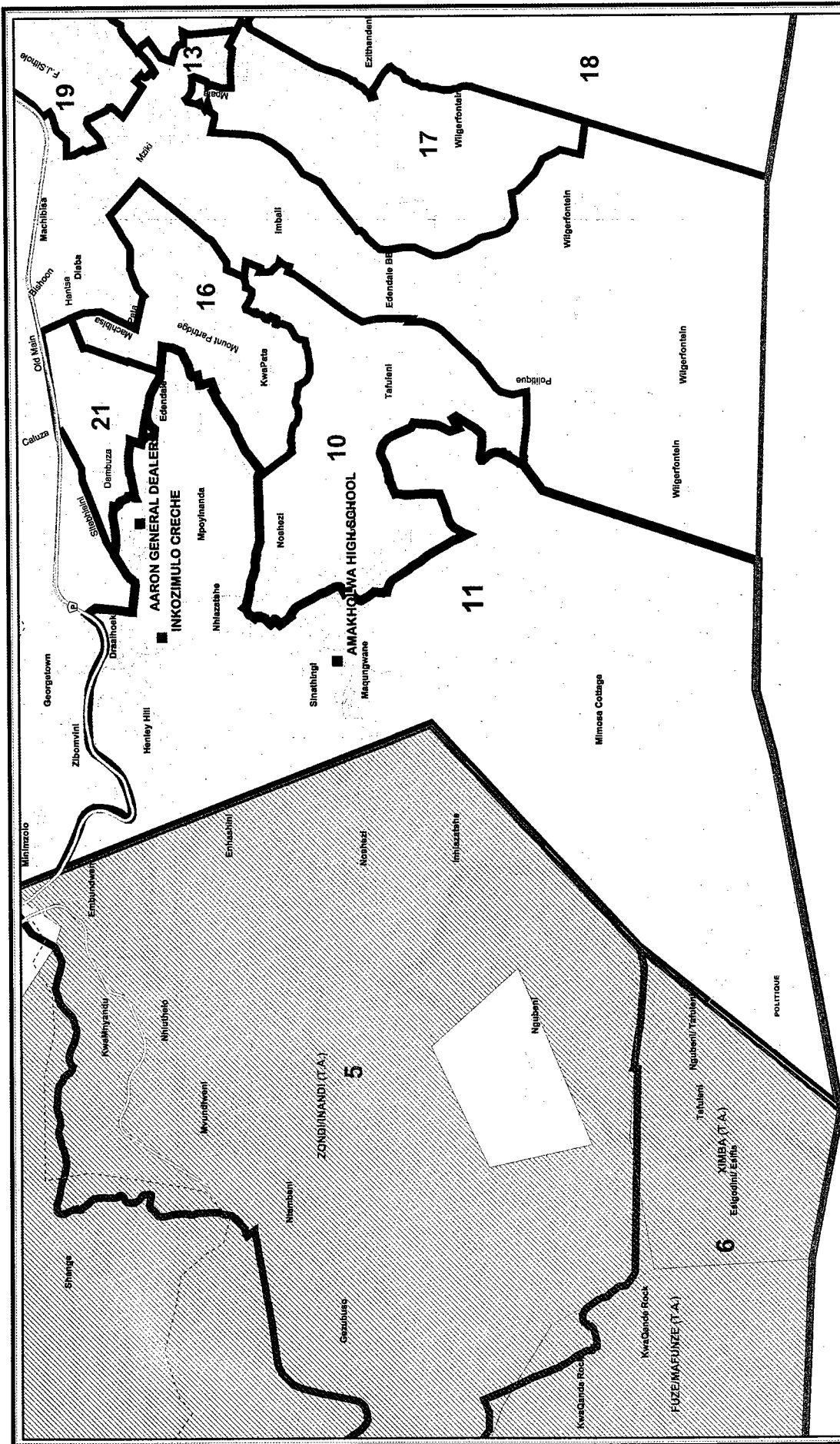
NOT TO SCALE
DATE July 2005
WARD NUMBER 10

**The Msunduzi Local Municipality**  
 Publication of the delimitation of Ward 10  
 of The Msunduzi Local Municipality (KZ225)  
 in terms of Item 5 of Schedule 1 to the  
 Local Government: Municipal Structures Act, 1998  
 (Act No. 117 of 1998)

**Legend**

Provincial Boundary	Parent Farms	Voting Station
Local Municipality	Ward	Main Road
District Management Area	Voting District	Road
Traditional Authority Area	Dam	River





Additional information relating to this map can be obtained by contacting the Municipal Demarcation Board at:  
 Tel: (012) 342 2481 Fax: (012) 342 2480  
 e-mail: info@demarcation.org.za  
 Website: www.demarcation.org.za  
 Address: Private Bag X28, Hatfield 0028

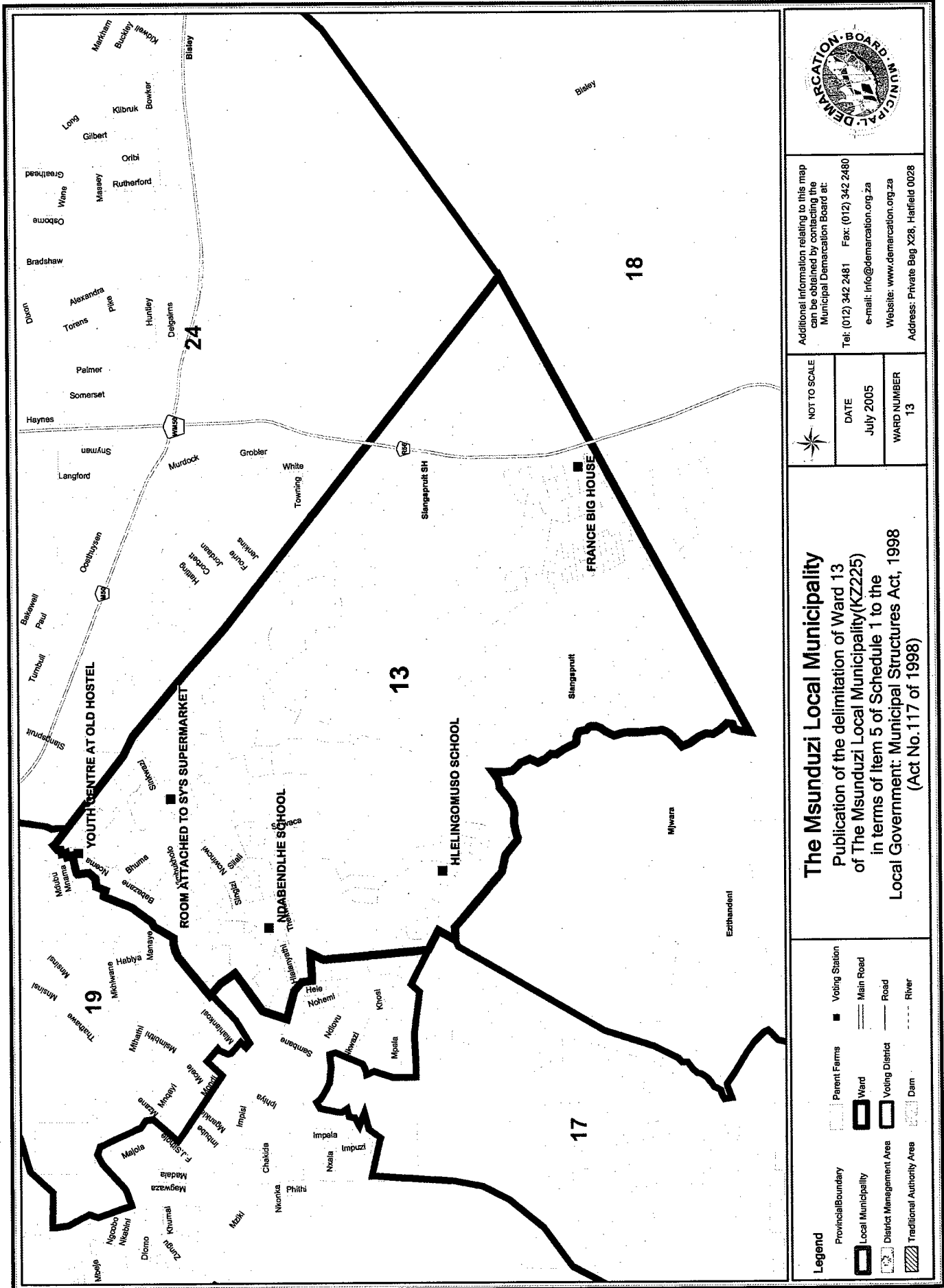
NOT TO SCALE
DATE July 2005
WARD NUMBER 11

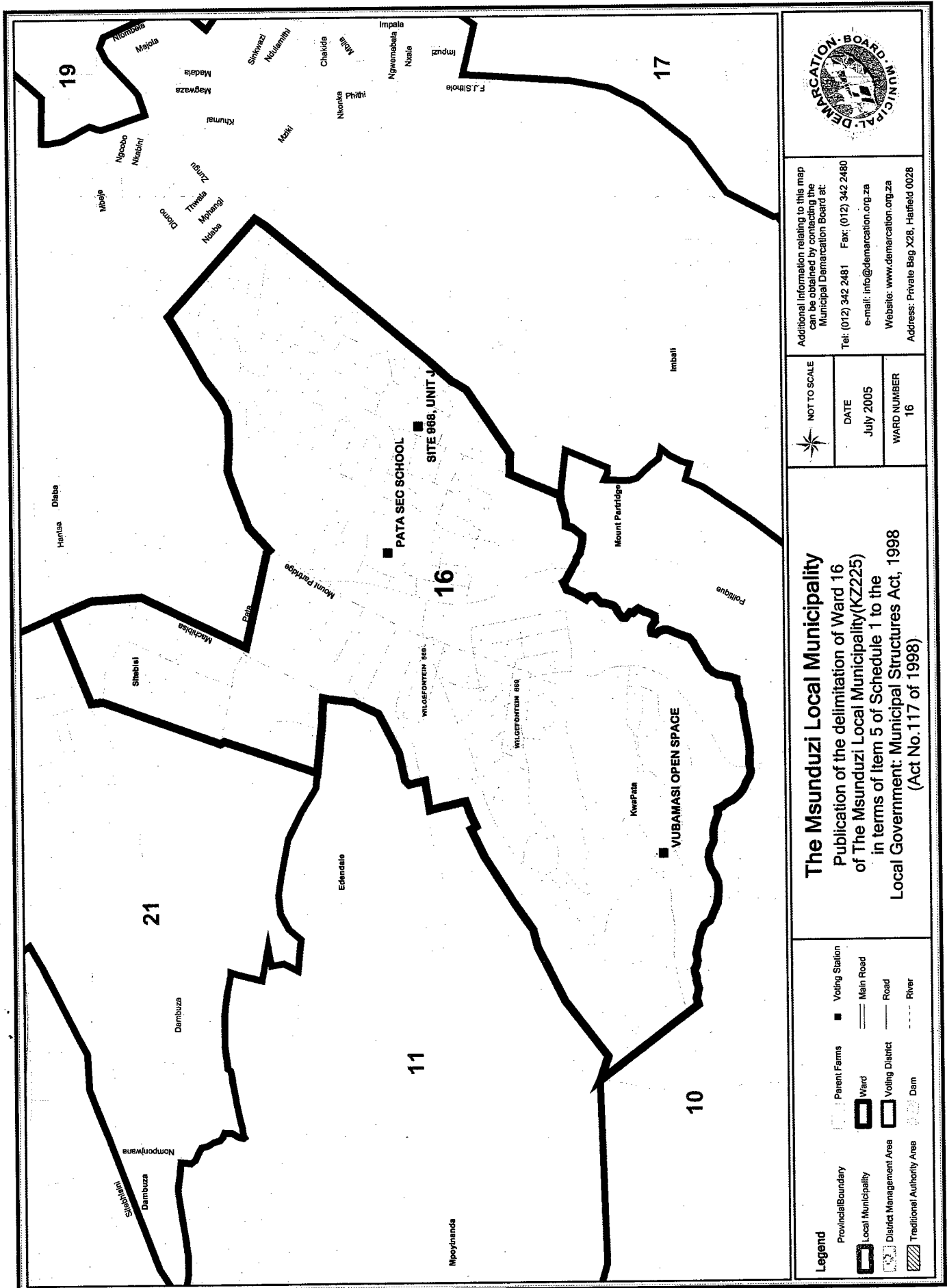
**The Msunduzi Local Municipality**  
 Publication of the delimitation of Ward 11  
 of The Msunduzi Local Municipality (KZ225)  
 in terms of Item 5 of Schedule 1 to the  
 Local Government: Municipal Structures Act, 1998  
 (Act No. 117 of 1998)

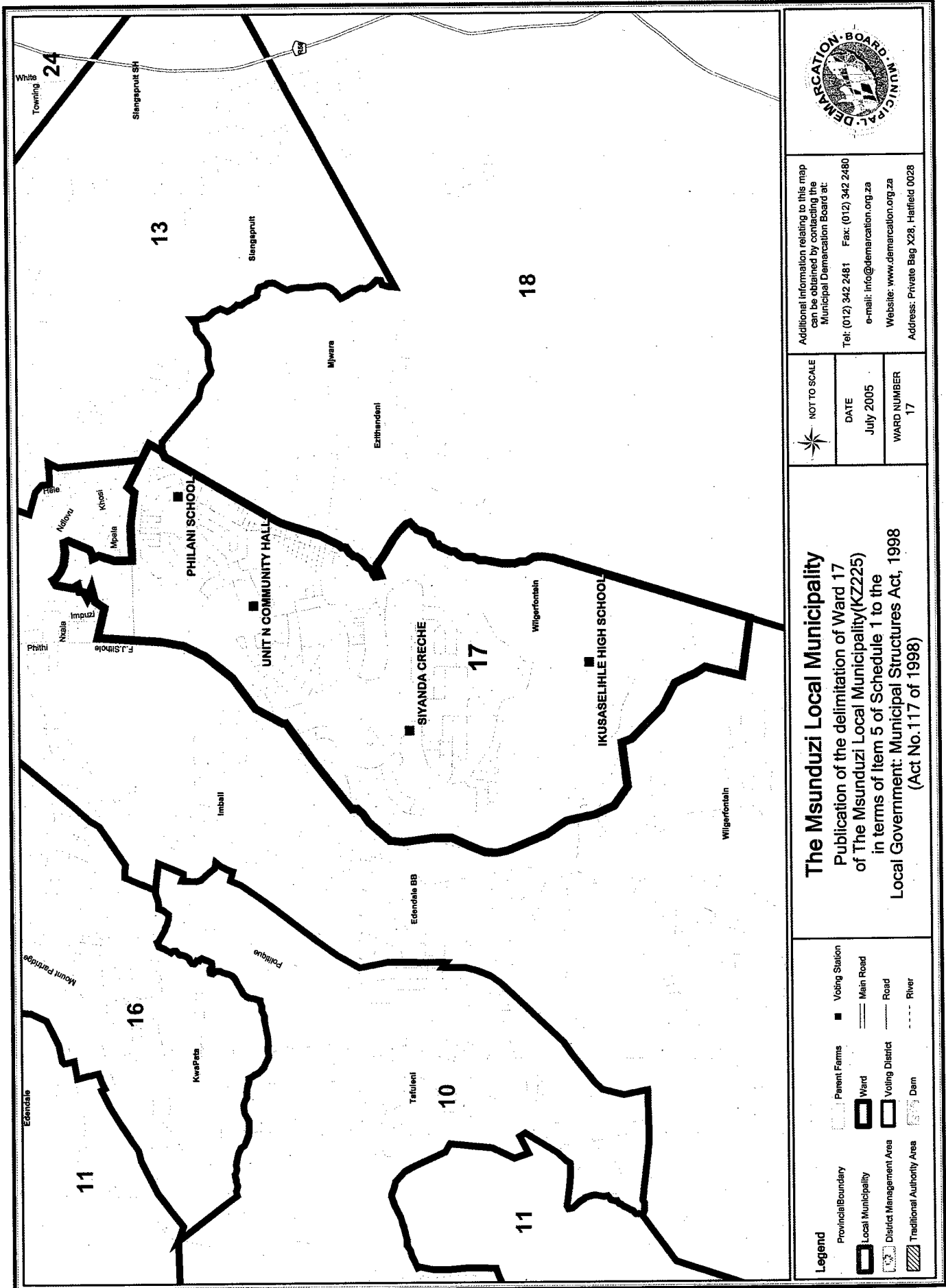
**Legend**

Provincial Boundary	Parent Farms	Voting Station
Local Municipality	Ward	Main Road
District Management Area	Voting District	Road
Traditional Authority Area	Dam	River










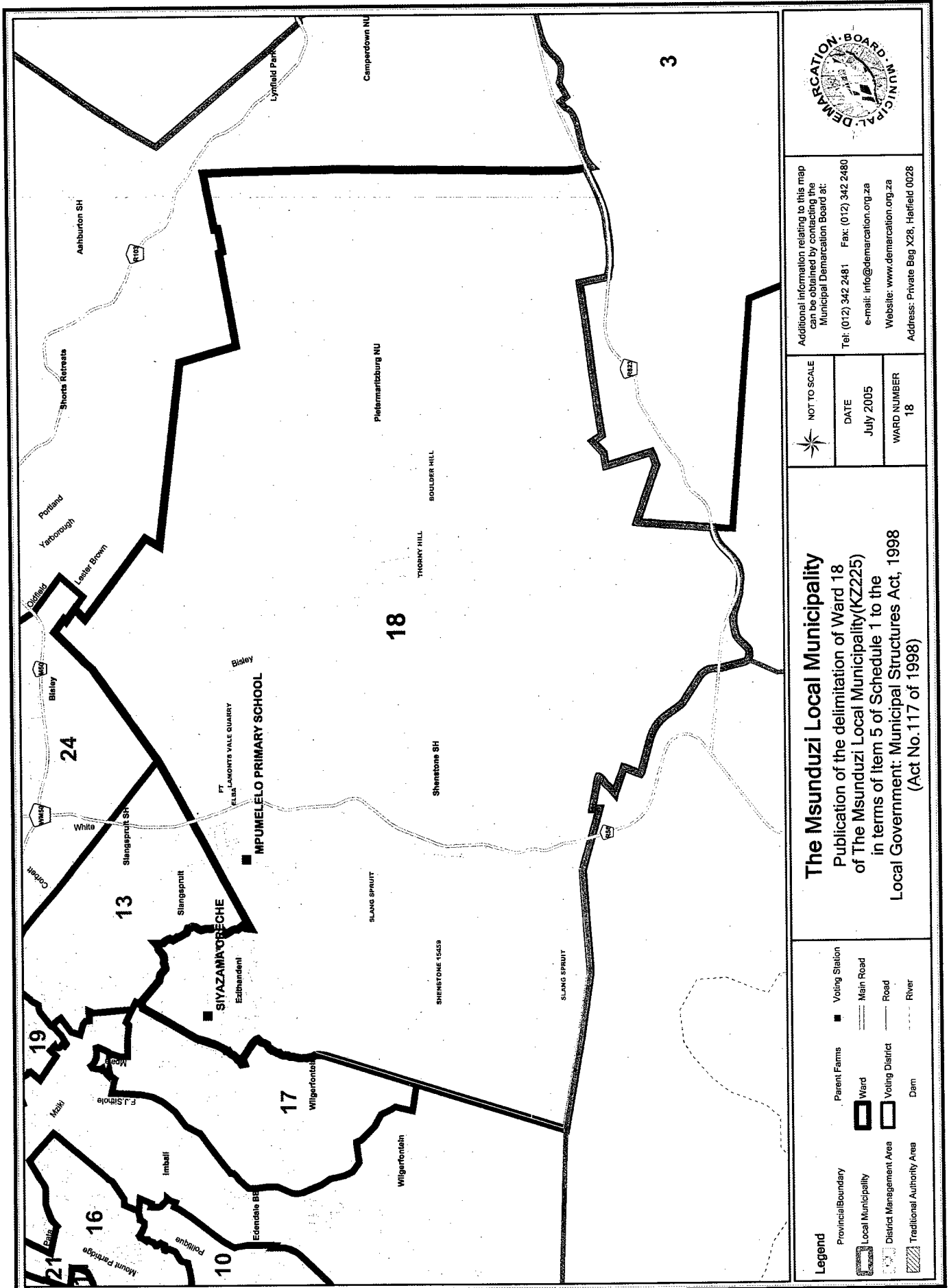
Additional information relating to this map can be obtained by contacting the Municipal Demarcation Board at:  
 Tel: (012) 342 2481 Fax: (012) 342 2480  
 e-mail: info@demarcation.org.za  
 Website: www.demarcation.org.za  
 Address: Private Bag X28, Hatfield 0028

NOT TO SCALE  
 DATE: July 2005  
 WARD NUMBER: 17

**The Msunduzi Local Municipality**  
 Publication of the delimitation of Ward 17 of The Msunduzi Local Municipality (KZ225) in terms of Item 5 of Schedule 1 to the Local Government: Municipal Structures Act, 1998 (Act No. 117 of 1998)

**Legend**

- Provincial Boundary: [Dashed line]
- Local Municipality: [Thick solid line]
- District Management Area: [Thin solid line]
- Traditional Authority Area: [Hatched area]
- Parent Farms: [Dotted area]
- Ward: [Thick solid line]
- Voting District: [Thin solid line]
- Voting Station: [Square symbol]
- Main Road: [Double line]
- Road: [Single line]
- River: [Dashed line]
- Dam: [Dam symbol]

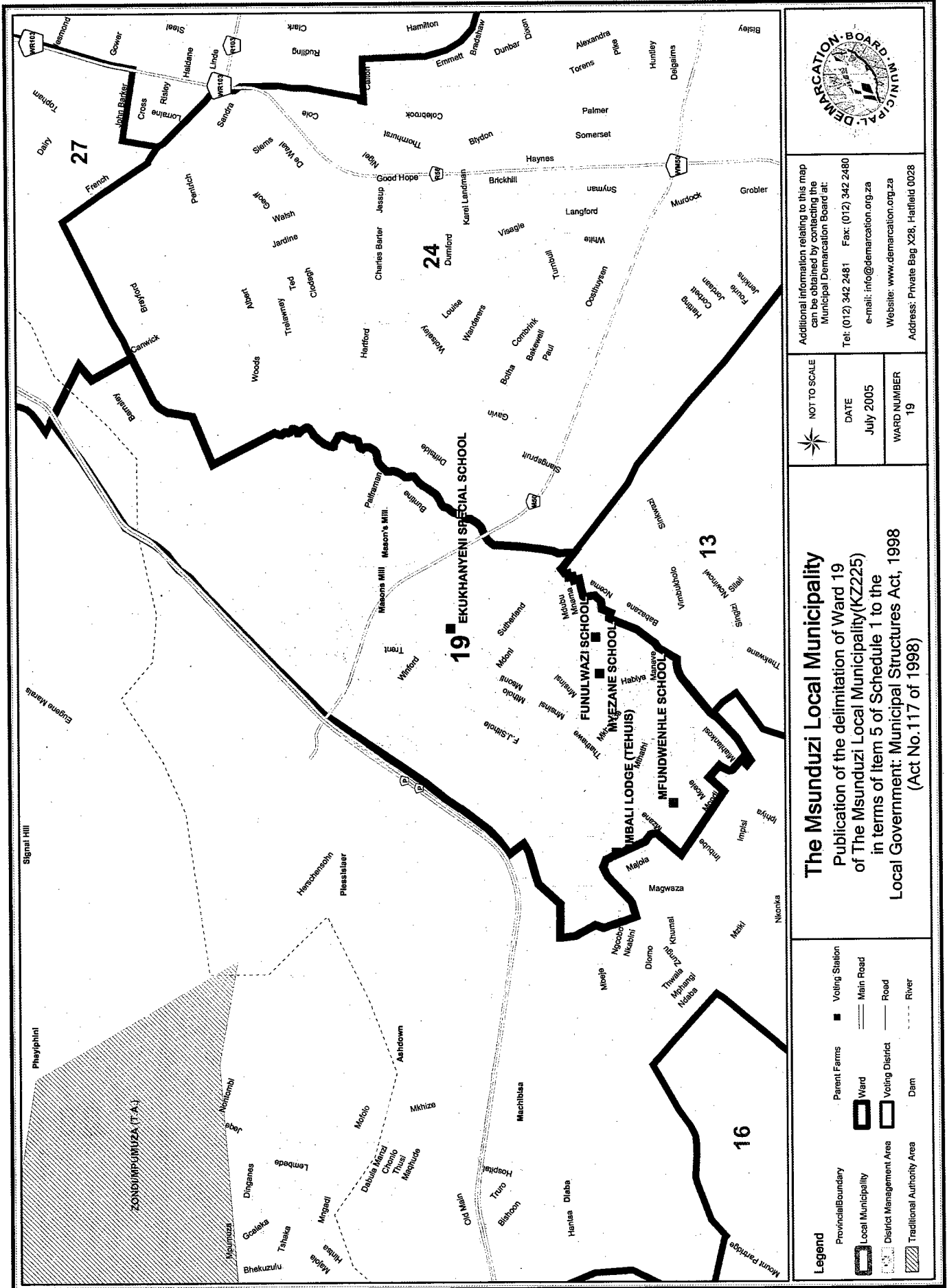


Additional information relating to this map can be obtained by contacting the Municipal Demarcation Board at:  
 Tel: (012) 342 2481 Fax: (012) 342 2480  
 e-mail: info@demarcation.org.za  
 Website: www.demarcation.org.za  
 Address: Private Bag X28, Halfeld 0028

NOT TO SCALE
DATE July 2005
WARD NUMBER 18

**The Msunduzi Local Municipality**  
 Publication of the delimitation of Ward 18  
 of The Msunduzi Local Municipality (KZ225)  
 in terms of item 5 of Schedule 1 to the  
 Local Government: Municipal Structures Act, 1998  
 (Act No. 117 of 1998)

	Provincial Boundary		Parent Farms		Voting Station
	Local Municipality		Ward		Main Road
	District Management Area		Voting District		Road
	Traditional Authority Area		Dam		River



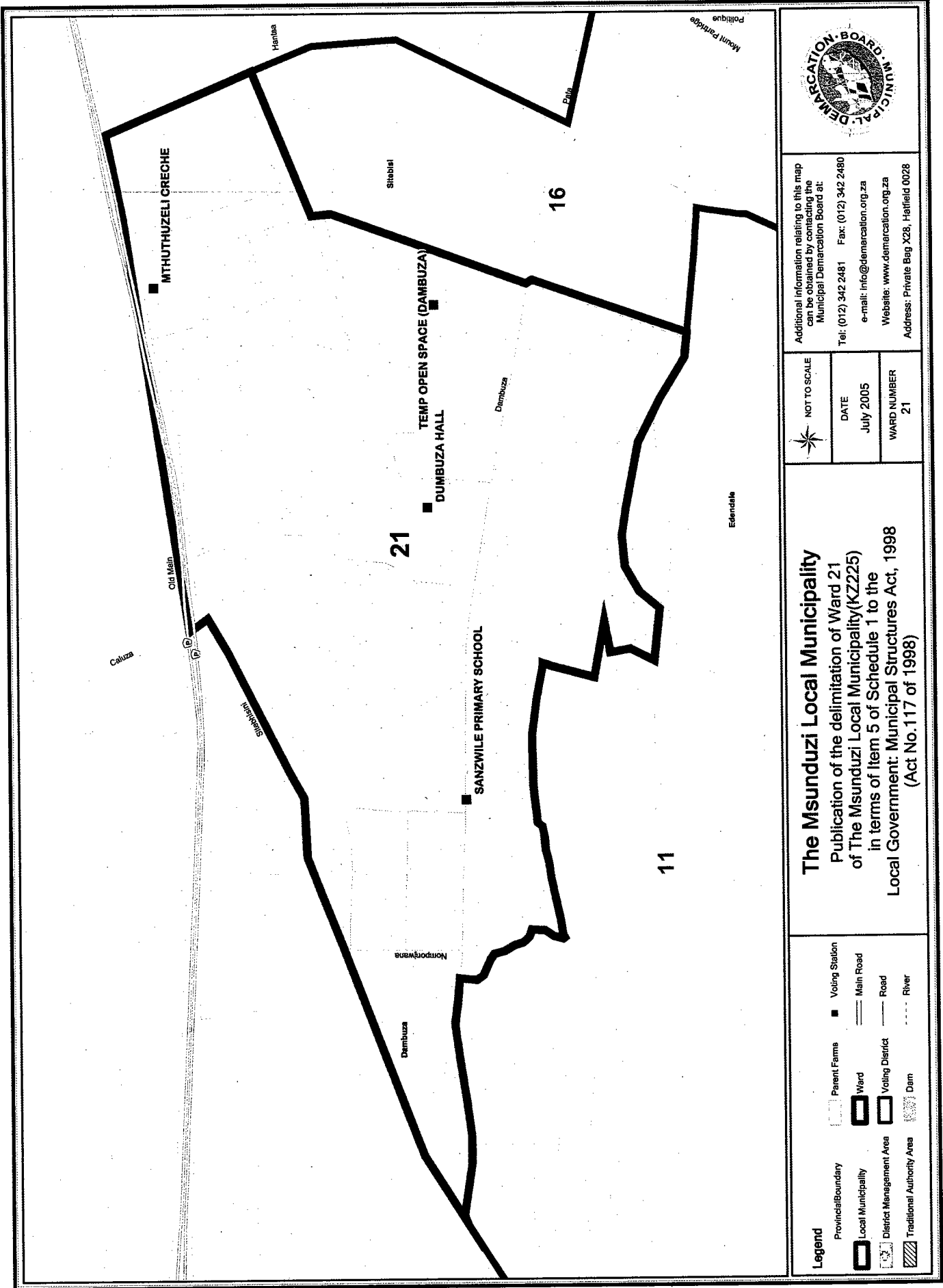
Additional information relating to this map can be obtained by contacting the Municipal Demarcation Board at:  
 Tel: (012) 342 2481 Fax: (012) 342 2480  
 e-mail: info@demarcation.org.za  
 Website: www.demarcation.org.za  
 Address: Private Bag X28, Hatfield 0028

NOT TO SCALE
DATE July 2005
WARD NUMBER 19

**The Msunduzi Local Municipality**  
 Publication of the delimitation of Ward 19 of The Msunduzi Local Municipality (KZ225) in terms of item 5 of Schedule 1 to the Local Government: Municipal Structures Act, 1998 (Act No.117 of 1998)

**Legend**

- Provincial Boundary
- Local Municipality
- District Management Area
- Traditional Authority Area
- Parent Farms
- Ward
- District
- Voling Station
- Main Road
- Road
- River
- Dam



Additional information relating to this map can be obtained by contacting the Municipal Demarcation Board at:  
 Tel: (012) 342 2481 Fax: (012) 342 2480  
 e-mail: info@demarcation.org.za  
 Website: www.demarcation.org.za  
 Address: Private Bag X28, Hatfield 0028

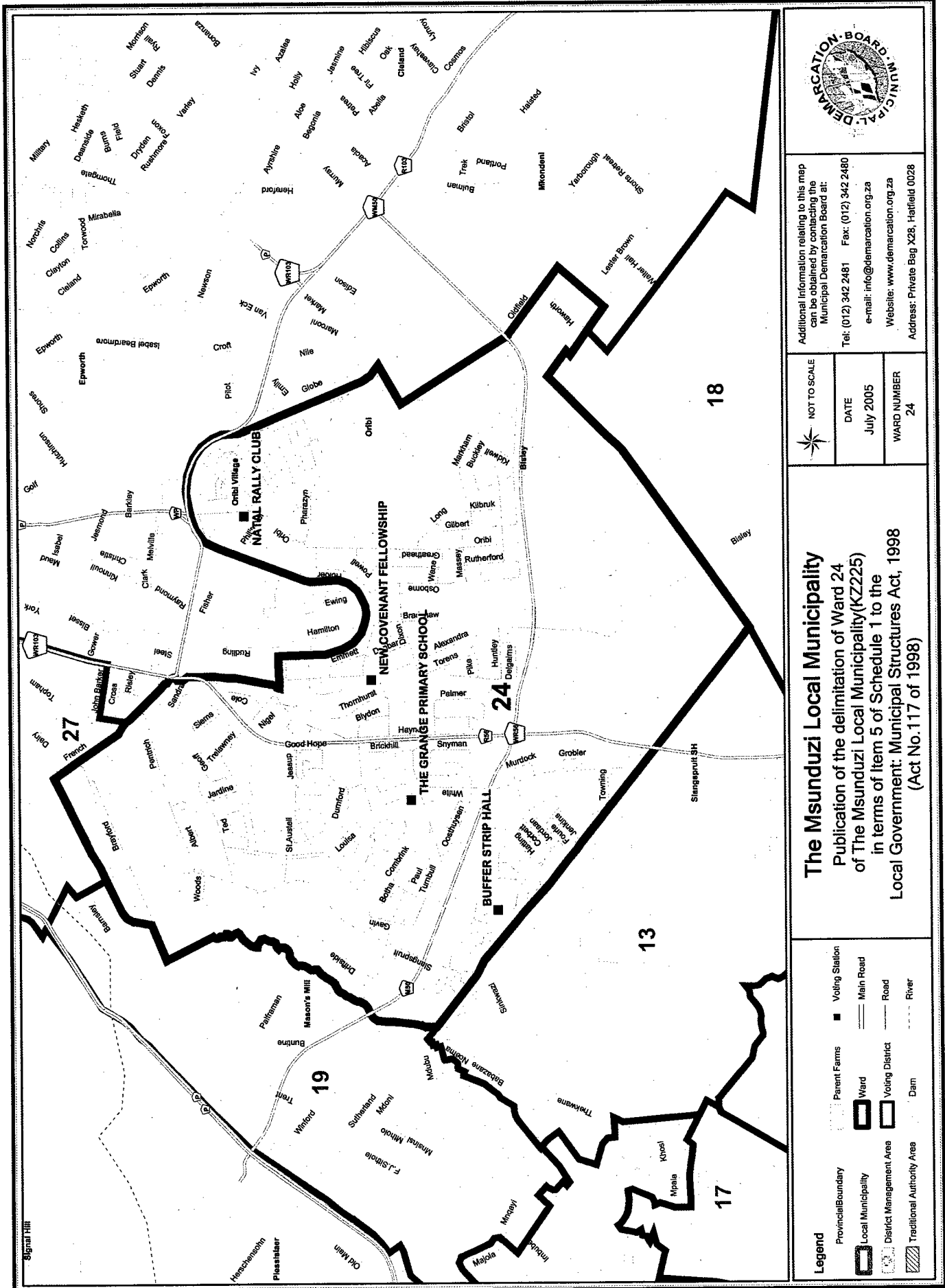
NOT TO SCALE
DATE July 2005
WARD NUMBER 21

**The Msunduzi Local Municipality**  
 Publication of the delimitation of Ward 21  
 of The Msunduzi Local Municipality(KZ225)  
 in terms of Item 5 of Schedule 1 to the  
 Local Government: Municipal Structures Act, 1998  
 (Act No.117 of 1998)

**Legend**

Provincial Boundary	Parent Farms	Voting Station
Local Municipality	Ward	Main Road
District Management Area	Voting District	Road
Traditional Authority Area	Dam	River






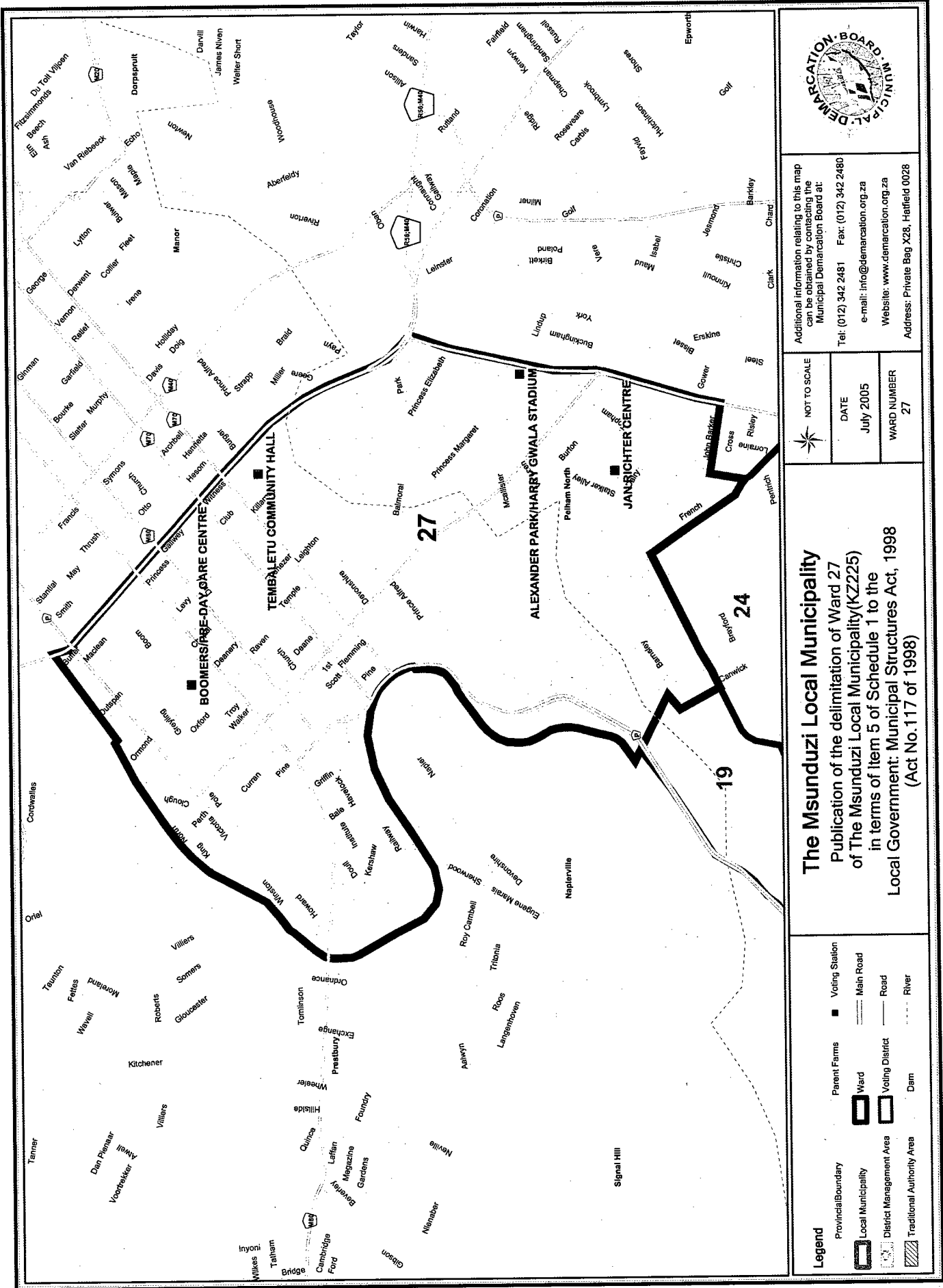
Additional information relating to this map can be obtained by contacting the Municipal Demarcation Board at:  
 Tel: (012) 342 2481 Fax: (012) 342 2480  
 e-mail: info@demarcation.org.za  
 Website: www.demarcation.org.za  
 Address: Private Bag X28, Hatfield 0028

NOT TO SCALE
DATE July 2005
WARD NUMBER 24

**The Msunduzi Local Municipality**  
 Publication of the delimitation of Ward 24 of The Msunduzi Local Municipality (KZ225) in terms of Item 5 of Schedule 1 to the Local Government: Municipal Structures Act, 1998 (Act No. 117 of 1998)

**Legend**

Provincial Boundary	Voting Station
Local Municipality	Parent Farms
District Management Area	Ward
Traditional Authority Area	Main Road
	Road
	River
	Dam



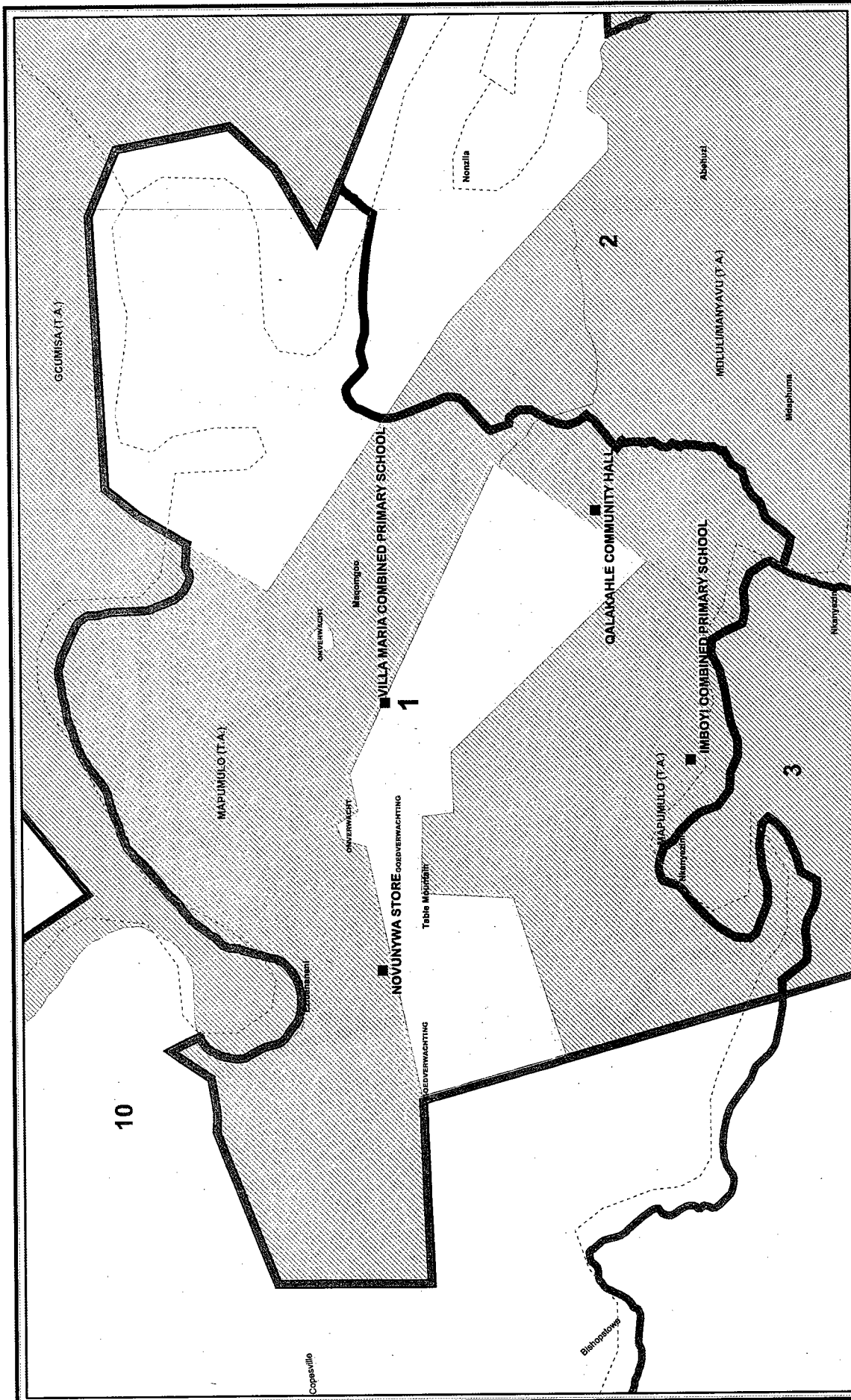
Additional information relating to this map can be obtained by contacting the Municipal Demarcation Board at:  
 Tel: (012) 342 2481 Fax: (012) 342 2480  
 e-mail: info@demarcation.org.za  
 Website: www.demarcation.org.za  
 Address: Private Bag X28, Hatfield 0028

NOT TO SCALE	DATE	WARD NUMBER
	July 2005	27

**The Msunduzi Local Municipality**  
 Publication of the delimitation of Ward 27  
 of The Msunduzi Local Municipality (KZ225)  
 in terms of Item 5 of Schedule 1 to the  
 Local Government: Municipal Structures Act, 1998  
 (Act No. 117 of 1998)

**Legend**

Provincial Boundary	Parent Farms	Voting Station
Local Municipality	Ward	Main Road
District Management Area	Voting District	Road
Traditional Authority Area	Dam	River



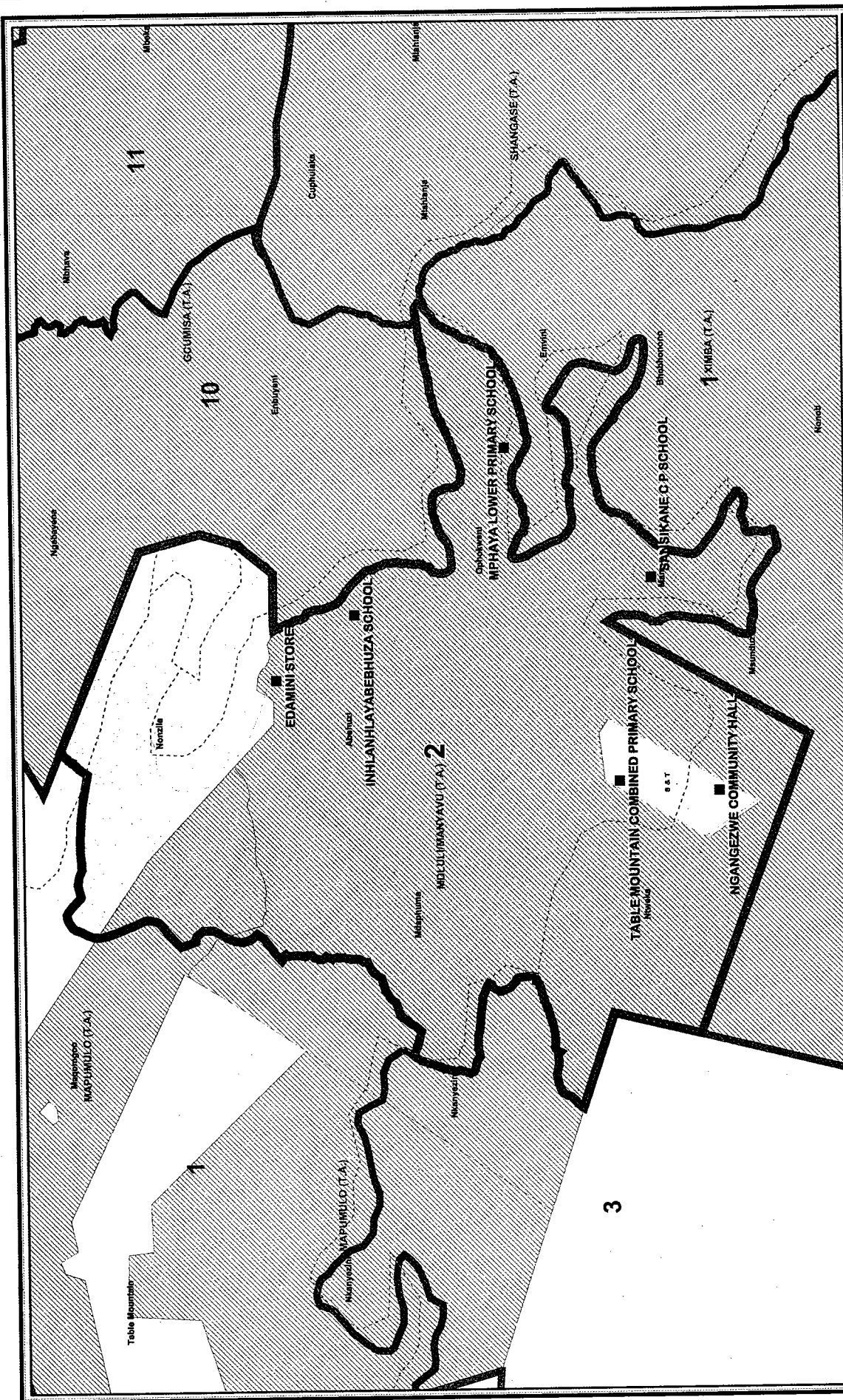
Additional information relating to this map can be obtained by contacting the Municipal Demarcation Board at:  
 Tel: (012) 342 2481 Fax: (012) 342 2480  
 e-mail: info@demarcation.org.za  
 Website: www.demarcation.org.za  
 Address: Private Bag X28, Hatfield 0028

NOT TO SCALE
DATE July 2005
WARD NUMBER 1

**Mkhambathini Local Municipality**  
 Publication of the delimitation of Ward 1  
 of Mkhambathini Local Municipality (KZ226)  
 in terms of Item 5 of Schedule 1 to the  
 Local Government: Municipal Structures Act, 1998  
 (Act No. 117 of 1998)

**Legend**

Provincial Boundary	Parent Farms	Voting Station
Local Municipality	Ward	Main Road
District Management Area	Voting District	Road
Traditional Authority Area	Dam	River



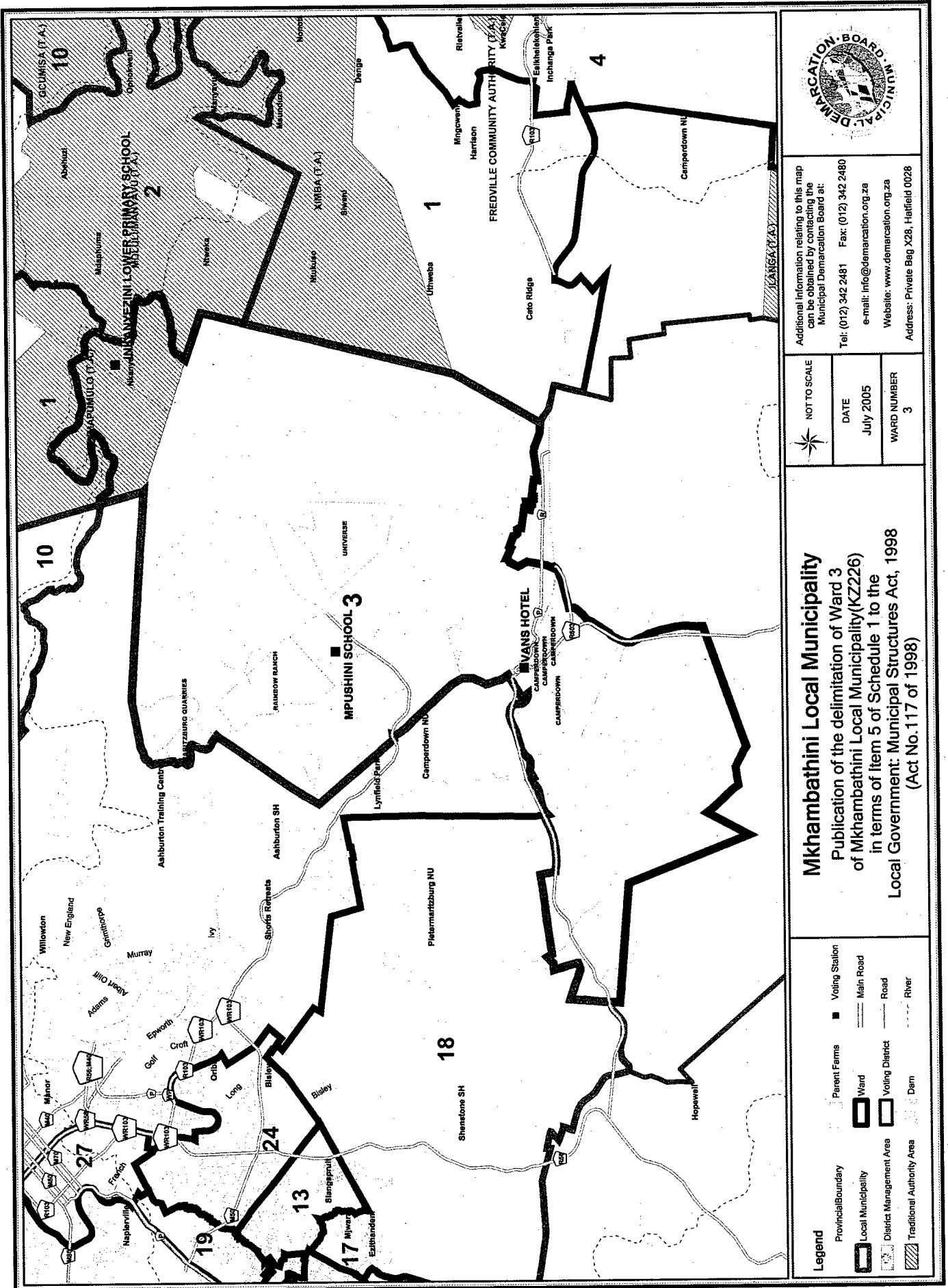
Additional information relating to this map can be obtained by contacting the Municipal Demarcation Board at:  
 Tel: (012) 342 2481 Fax: (012) 342 2480  
 e-mail: info@demarcation.org.za  
 Website: www.demarcation.org.za  
 Address: Private Bag X28, Hatfield 0028

NOT TO SCALE
DATE July 2005
WARD NUMBER 2

**Mkhambathini Local Municipality**  
 Publication of the delimitation of Ward 2  
 of Mkhambathini Local Municipality (KZ226)  
 in terms of Item 5 of Schedule 1 to the  
 Local Government: Municipal Structures Act, 1998  
 (Act No. 117 of 1998)

**Legend**

Provincial Boundary	Parent Farms	Voting Station
Local Municipality	Ward	Main Road
District Management Area	Voting District	Road
Traditional Authority Area	Dam	River



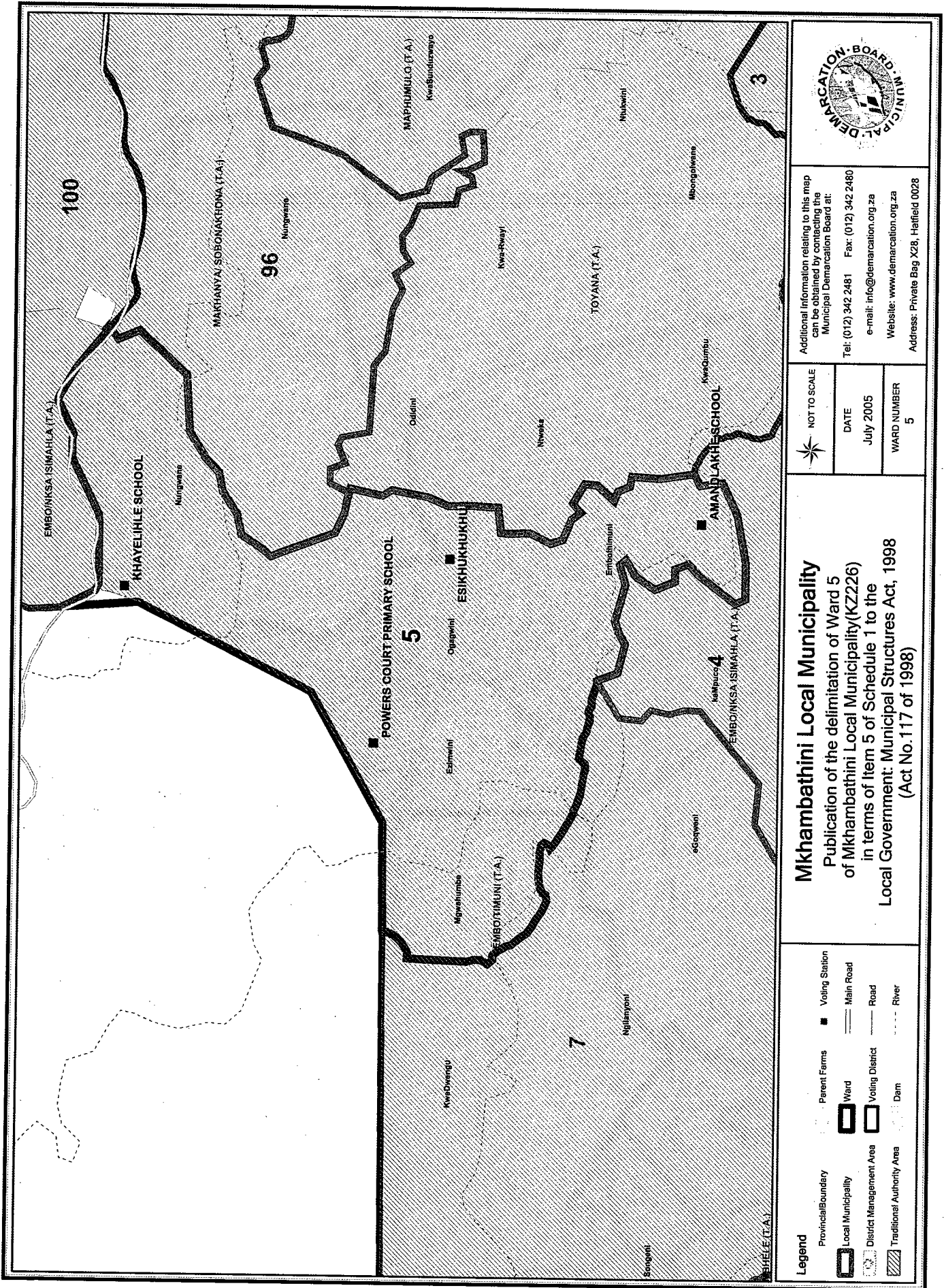
Additional information relating to this map can be obtained by contacting the Municipal Demarcation Board at:  
 Tel: (012) 342 2481 Fax: (012) 342 2480  
 e-mail: info@demarcation.org.za  
 Website: www.demarcation.org.za  
 Address: Private Bag X28, Hatfield 0028

NOT TO SCALE
DATE July 2005
WARD NUMBER 3

**Mkhambathini Local Municipality**  
 Publication of the delimitation of Ward 3  
 of Mkhambathini Local Municipality (KZ226)  
 in terms of Item 5 of Schedule 1 to the  
 Local Government: Municipal Structures Act, 1998  
 (Act No. 117 of 1998)

**Legend**

Provincial Boundary	Parent Farms	Voting Station
Local Municipality	Ward	Main Road
District Management Area	Voting District	Road
Traditional Authority Area	Dam	River



**Legend**  
 Provincial Boundary  
 Local Municipality  
 District Management Area  
 Traditional Authority Area  
 Parent Farms  
 Ward  
 Voting District  
 Voting Station  
 Main Road  
 Road  
 River  
 Dam

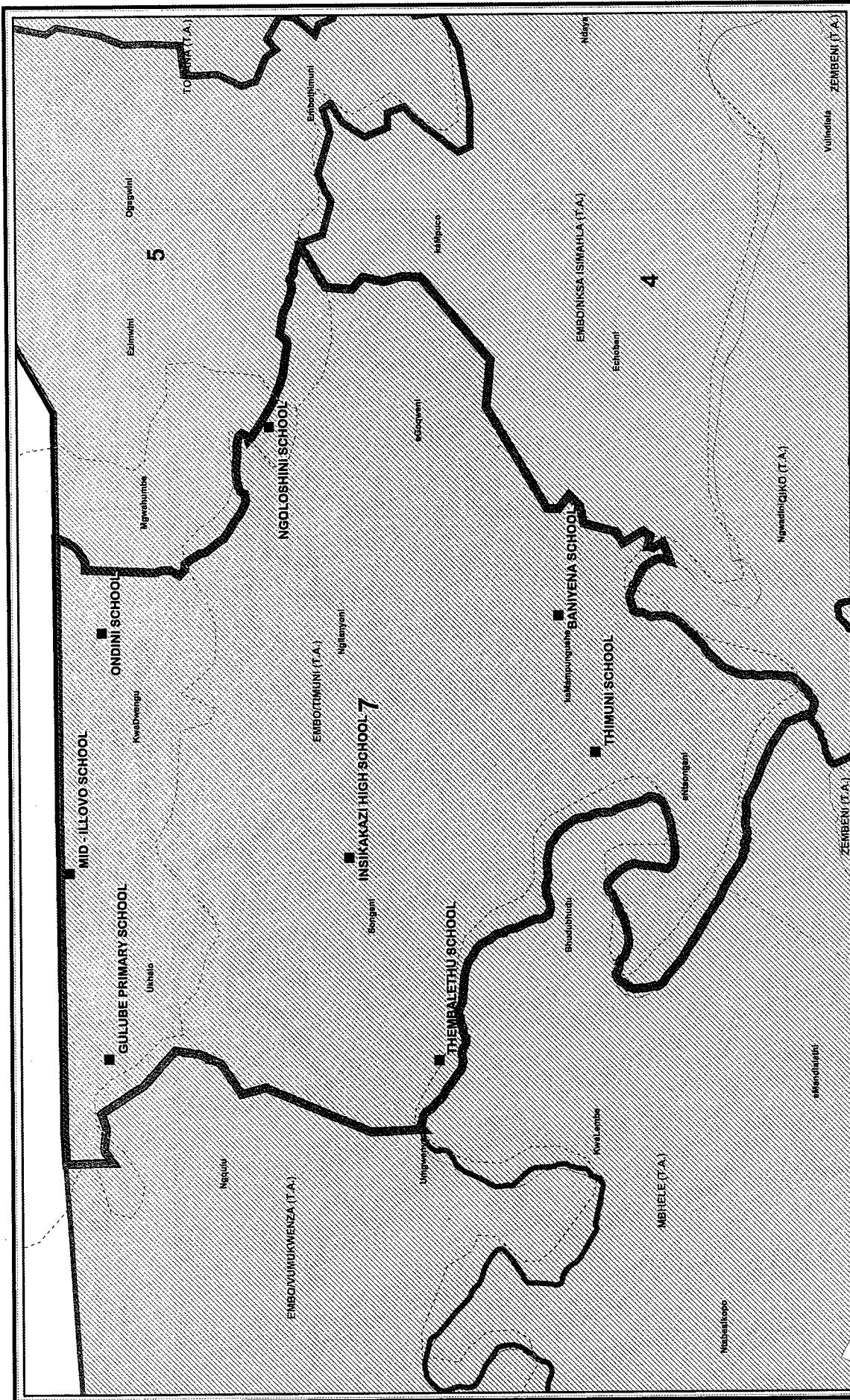
**Mkhambathini Local Municipality**  
 Publication of the delimitation of Ward 5  
 of Mkhambathini Local Municipality (KZ226)  
 in terms of Item 5 of Schedule 1 to the  
 Local Government: Municipal Structures Act, 1998  
 (Act No. 117 of 1998)

NOT TO SCALE	DATE	WARD NUMBER
	July 2005	5

Additional information relating to this map can be obtained by contacting the Municipal Demarcation Board at:  
 Tel: (012) 342 2481 Fax: (012) 342 2480  
 e-mail: info@demarcation.org.za  
 Website: www.demarcation.org.za  
 Address: Private Bag X28, Hatfield 0028







**Legend**

- Provincial Boundary
- Local Municipality
- District Management Area
- Traditional Authority Area
- Parent Farms
- Ward
- Voling District
- Voling Station
- Main Road
- Road
- River
- Dam

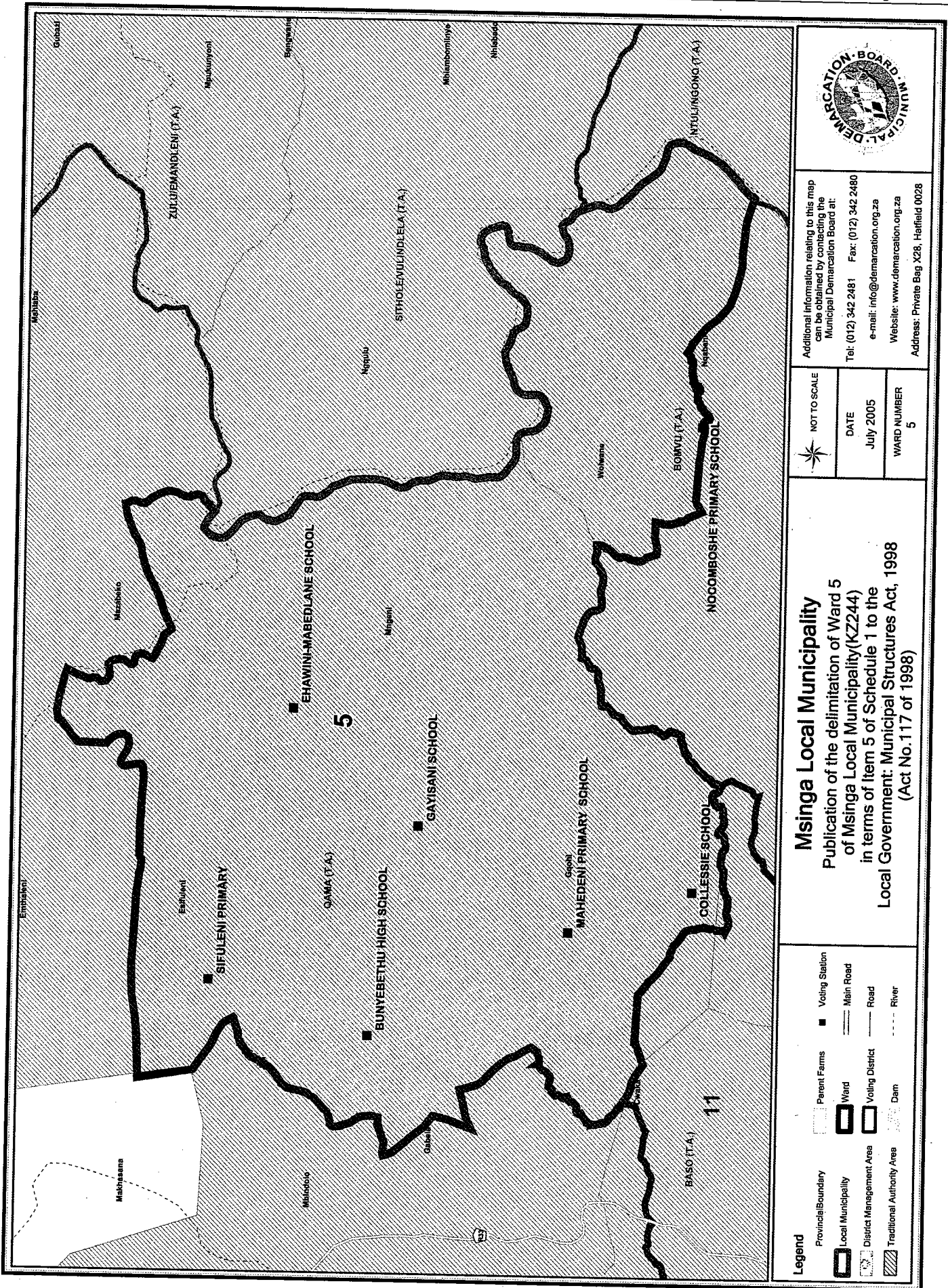
**Mkhambathini Local Municipality**  
**Publication of the delimitation of Ward 7**  
**of Mkhambathini Local Municipality (KZ226)**  
**in terms of Item 5 of Schedule 1 to the**  
**Local Government: Municipal Structures Act, 1998**  
**(Act No. 117 of 1998)**

NOT TO SCALE

DATE  
July 2005

WARD NUMBER  
7

Additional information relating to this map can be obtained by contacting the Municipal Demarcation Board at:  
 Tel: (012) 342 2481 Fax: (012) 342 2480  
 e-mail: info@demarcation.org.za  
 Website: www.demarcation.org.za  
 Address: Private Bag X28, Hatfield 0028



**Legend**  
 Provincial Boundary  
 Local Municipality  
 District Management Area  
 Traditional Authority Area  
 Parent Farms  
 Ward  
 Voling District  
 Voling Area  
 Dam  
 Voling Station  
 Main Road  
 Road  
 River

**Msinga Local Municipality**  
 Publication of the delimitation of Ward 5  
 of Msinga Local Municipality (KZ244)  
 in terms of Item 5 of Schedule 1 to the  
 Local Government: Municipal Structures Act, 1998  
 (Act No. 117 of 1998)

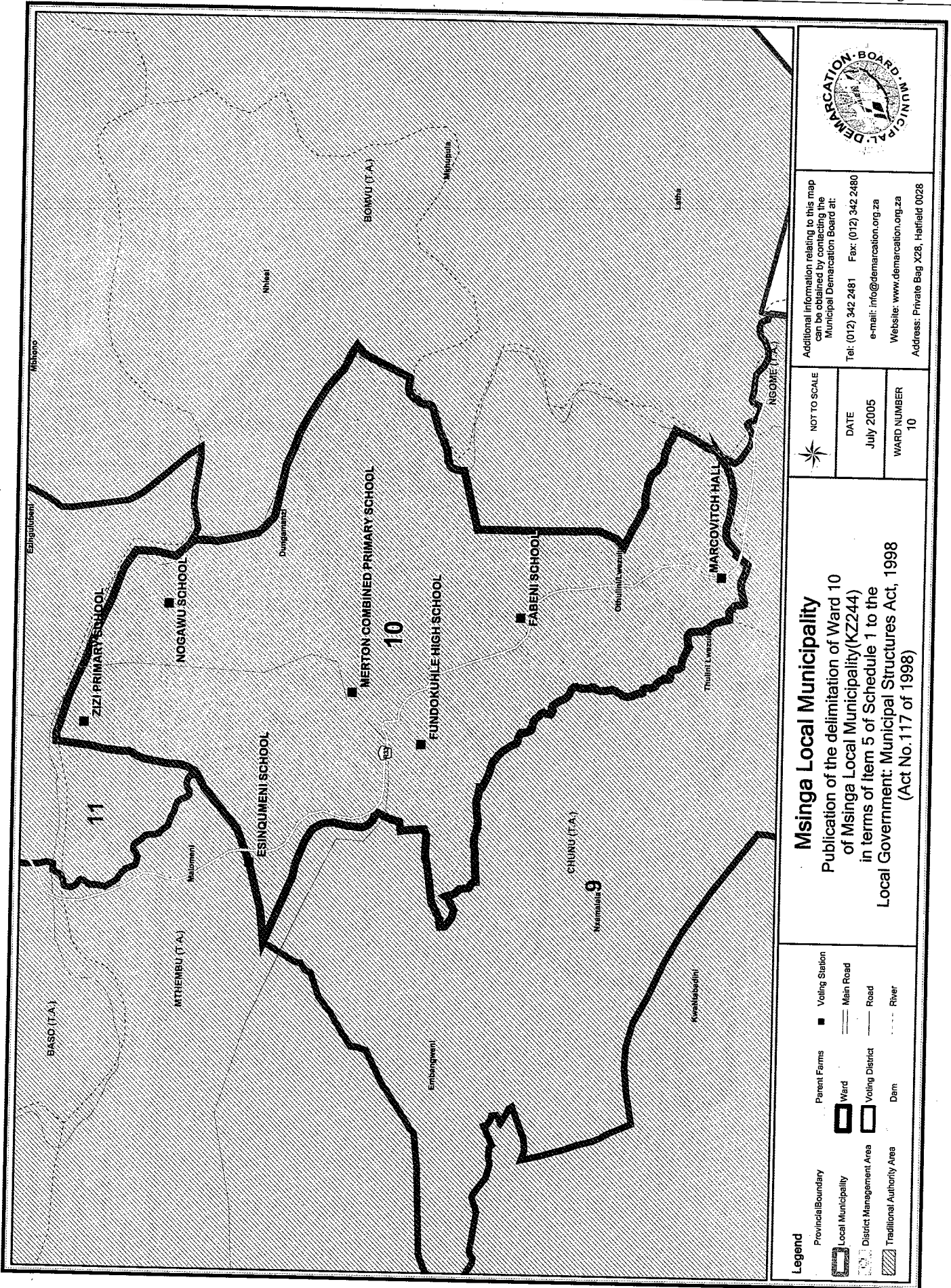
NOT TO SCALE  
 DATE: July 2005  
 WARD NUMBER: 5

Additional information relating to this map can be obtained by contacting the Municipal Demarcation Board at:  
 Tel: (012) 342 2481 Fax: (012) 342 2480  
 e-mail: info@demarcation.org.za  
 Website: www.demarcation.org.za  
 Address: Private Bag X28, Hatfield 0028










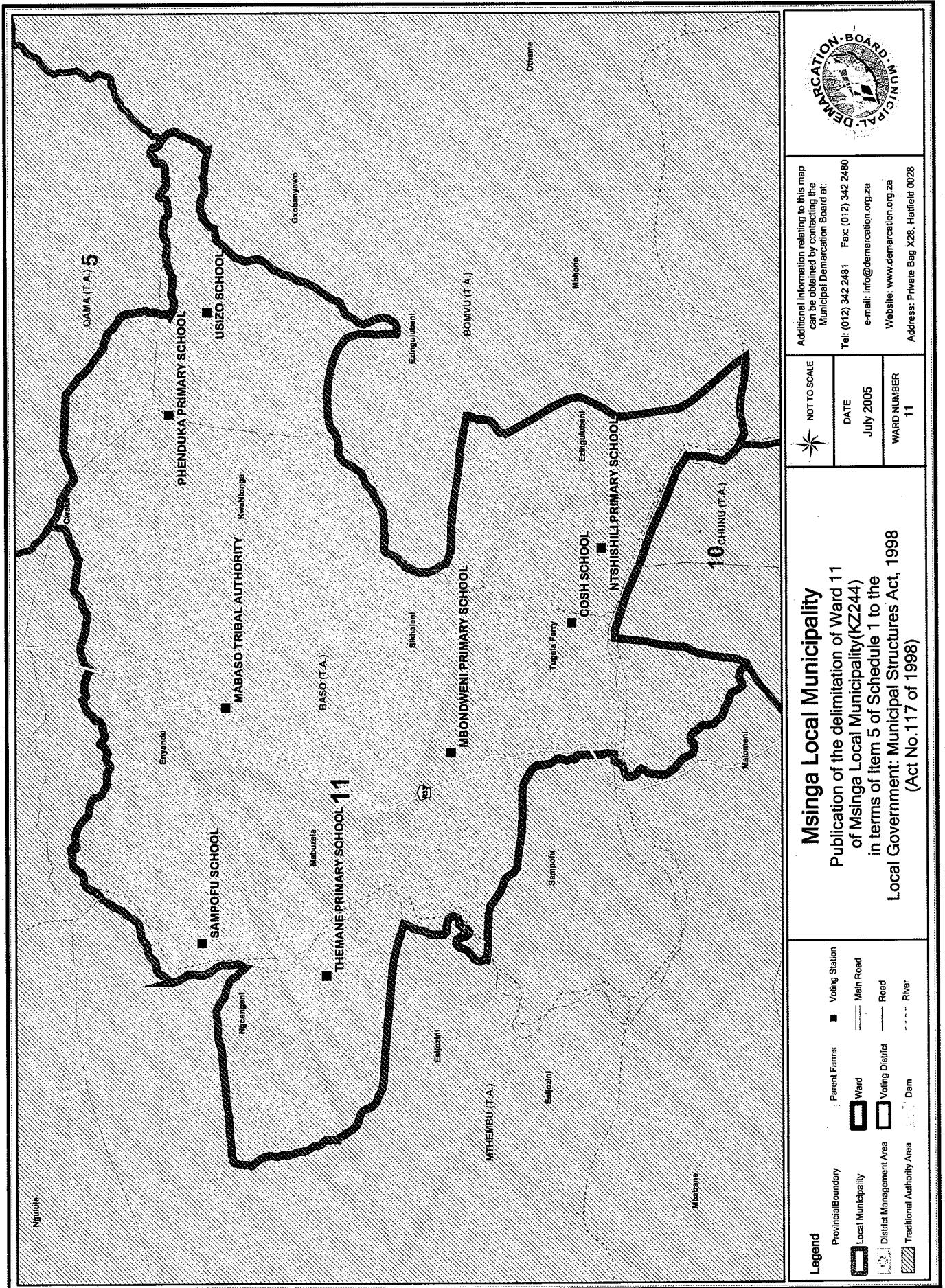
**Legend**  
 Provincial Boundary  
 Local Municipality  
 District Management Area  
 Traditional Authority Area  
 Parent Farms  
 Ward  
 District Management Area  
 Traditional Authority Area  
 Voting Station  
 Main Road  
 Road  
 River  
 Dam

**Msinga Local Municipality**  
 Publication of the delimitation of Ward 10  
 of Msinga Local Municipality (KZ244)  
 in terms of Item 5 of Schedule 1 to the  
 Local Government: Municipal Structures Act, 1998  
 (Act No. 117 of 1998)

NOT TO SCALE  
 DATE: July 2005  
 WARD NUMBER: 10

Additional information relating to this map  
 can be obtained by contacting the  
 Municipal Demarcation Board at:  
 Tel: (012) 342 2481 Fax: (012) 342 2480  
 e-mail: info@demarcation.org.za  
 Website: www.demarcation.org.za  
 Address: Private Bag X28, Hatfield 0028





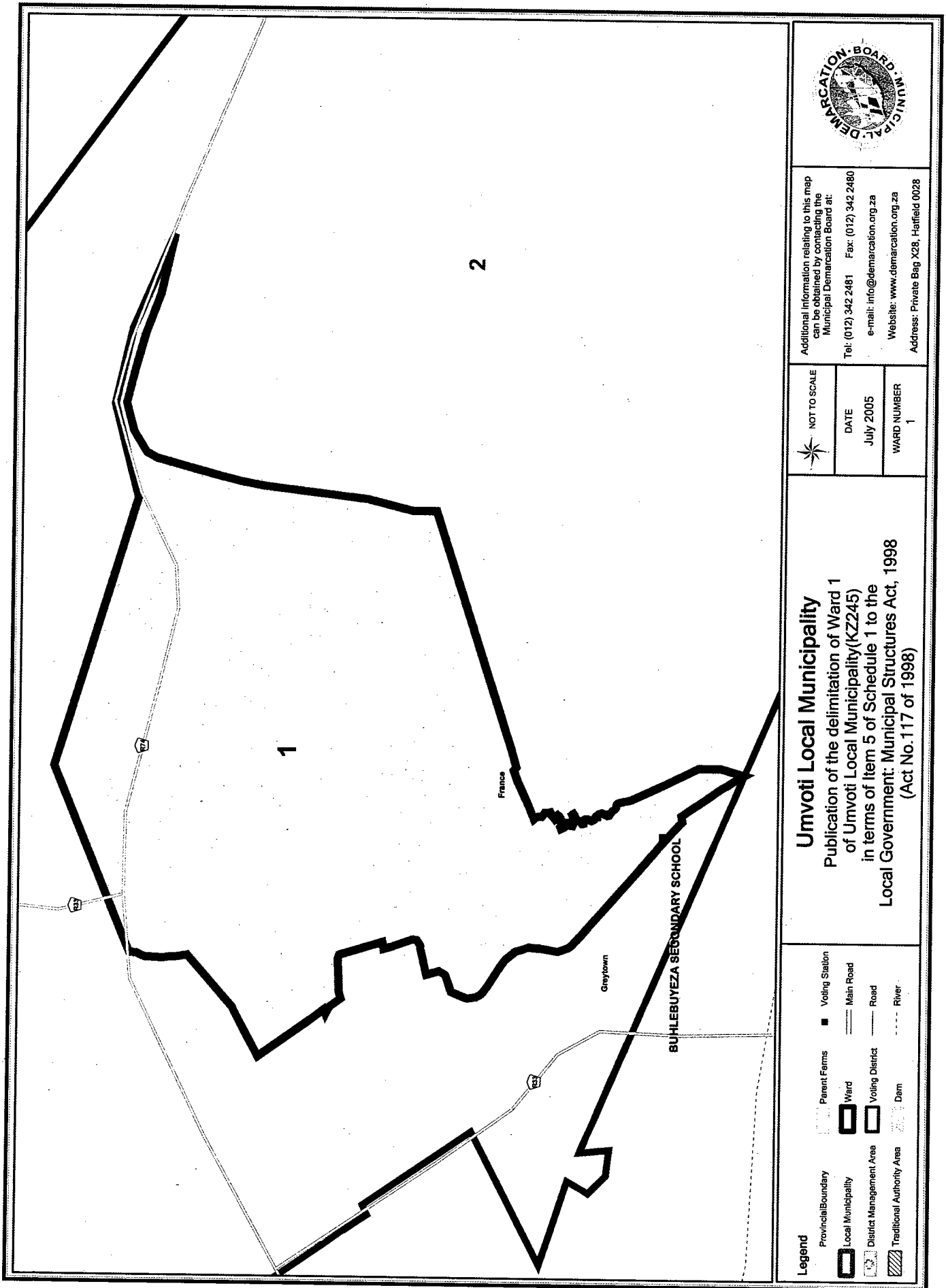
Additional information relating to this map can be obtained by contacting the Municipal Demarcation Board at:  
 Tel: (012) 342 2481 Fax: (012) 342 2480  
 e-mail: info@demarcation.org.za  
 Website: www.demarcation.org.za  
 Address: Private Bag X28, Hatfield 0028

NOT TO SCALE
DATE July 2005
WARD NUMBER 11

**Msinga Local Municipality**  
 Publication of the delimitation of Ward 11 of Msinga Local Municipality (KZ244) in terms of item 5 of Schedule 1 to the Local Government: Municipal Structures Act, 1998 (Act No. 117 of 1998)

**Legend**

Provincial Boundary	Parent Farms	Voting Station
Local Municipality	Ward	Main Road
District Management Area	Voting District	Road
Traditional Authority Area	Dam	River



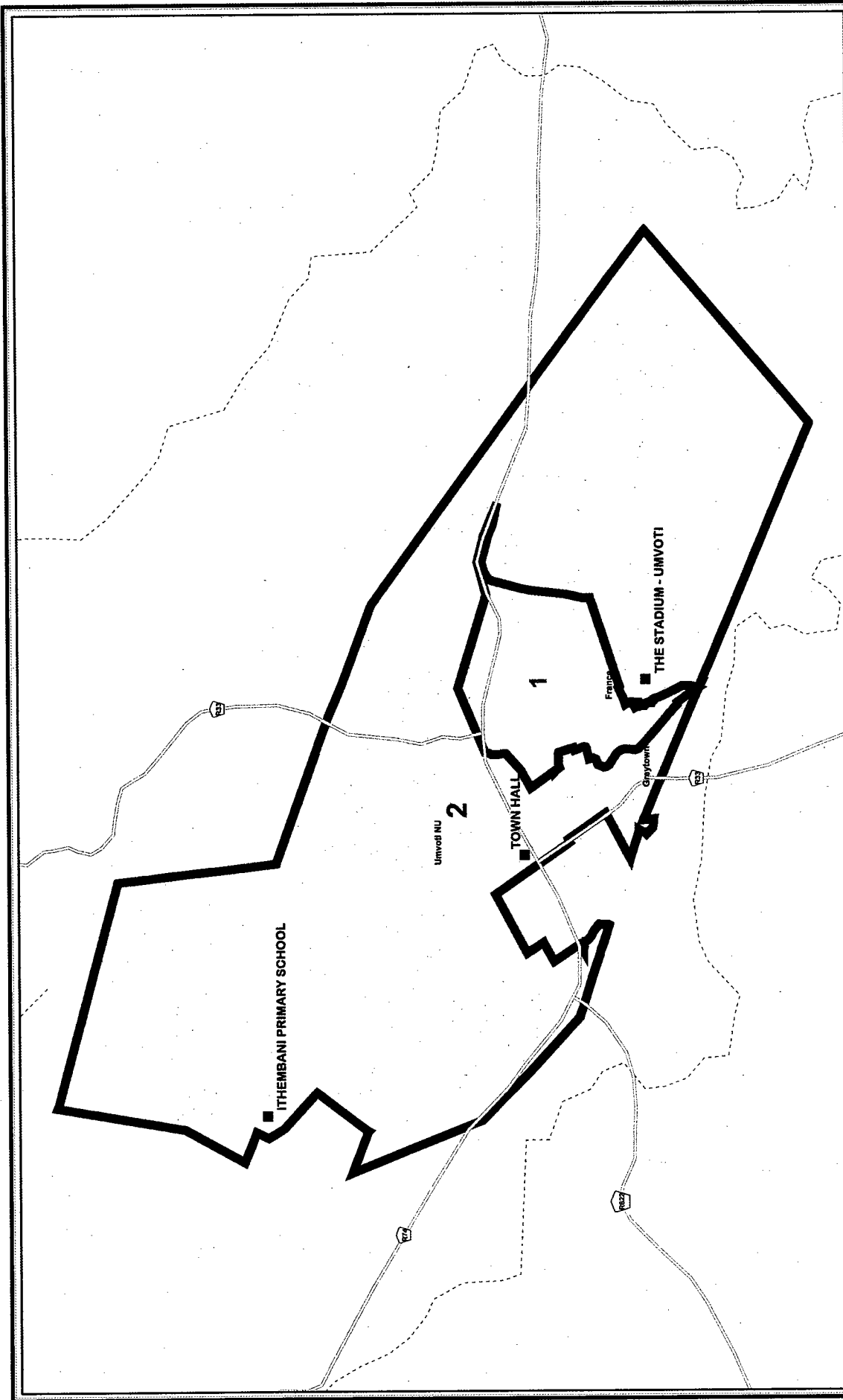
Additional information relating to this map can be obtained by contacting the Municipal Demarcation Board at:  
 Tel: (012) 342 2481 Fax: (012) 342 2480  
 e-mail: info@demarcation.org.za  
 Website: www.demarcation.org.za  
 Address: Private Bag X28, Halfeld 0028

NOT TO SCALE  
 DATE July 2005  
 WARD NUMBER 1

**Umvoti Local Municipality**  
 Publication of the delimitation of Ward 1 of Umvoti Local Municipality (KZ245) in terms of Item 5 of Schedule 1 to the Local Government: Municipal Structures Act, 1998 (Act No. 117 of 1998)

- Legend**
- Provincial Boundary
  - Local Municipality
  - District Management Area
  - Traditional Authority Area
  - Parent Farms
  - Ward
  - Voting Station
  - Main Road
  - Road
  - River
  - Dam





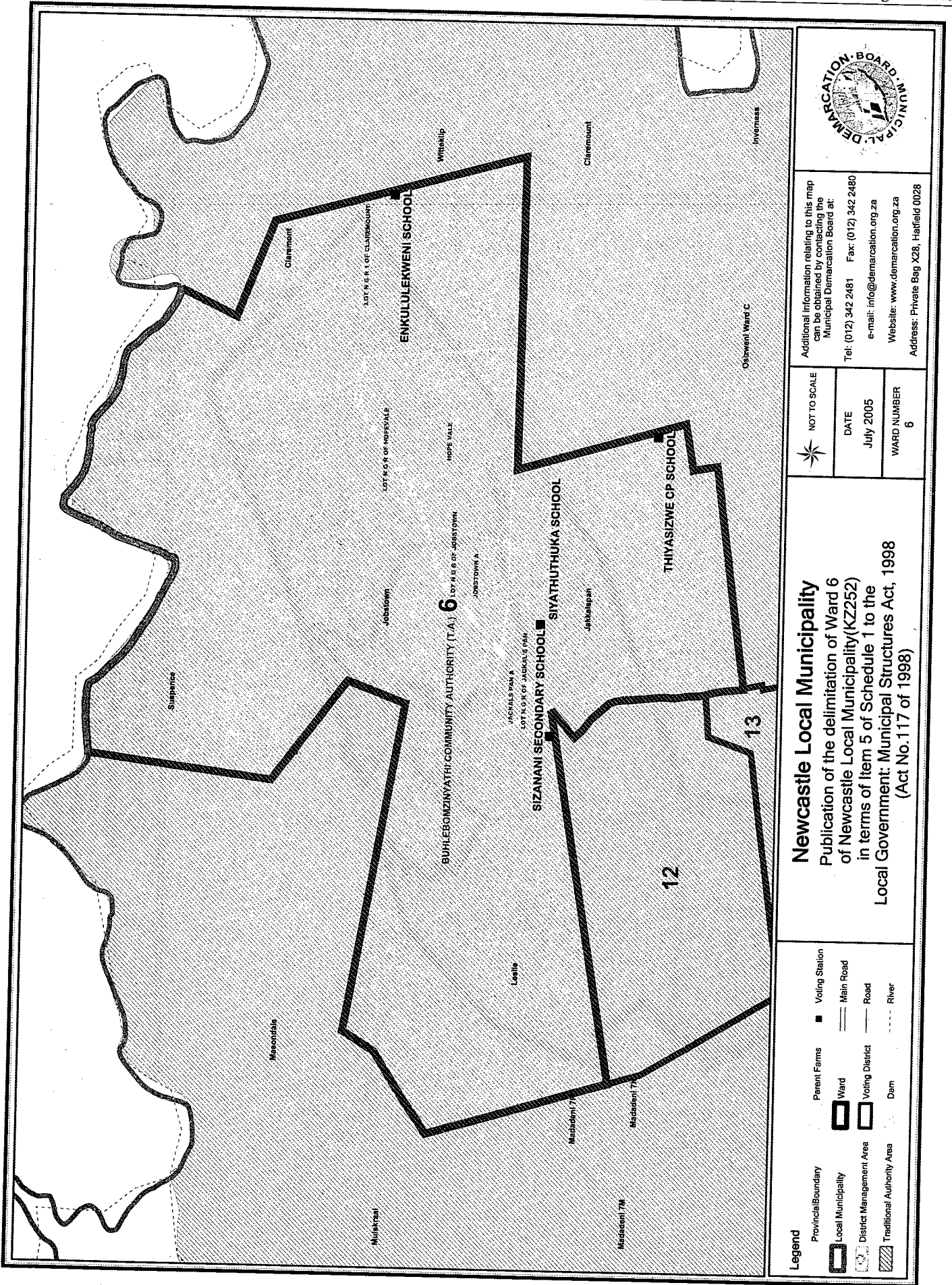
Additional information relating to this map can be obtained by contacting the Municipal Demarcation Board at:  
 Tel: (012) 342 2481 Fax: (012) 342 2480  
 e-mail: info@demarcation.org.za  
 Website: www.demarcation.org.za  
 Address: Private Bag X28, Halffield 0028

NOT TO SCALE
DATE July 2005
WARD NUMBER 2

**Umvoti Local Municipality**  
 Publication of the delimitation of Ward 2 of Umvoti Local Municipality (KZ245) in terms of item 5 of Schedule 1 to the Local Government: Municipal Structures Act, 1998 (Act No. 117 of 1998)

**Legend**

Provincial Boundary	Parent Farms	Voting Station
Local Municipality	Ward	Main Road
District Management Area	Voting District	Road
Traditional Authority Area	Dam	River



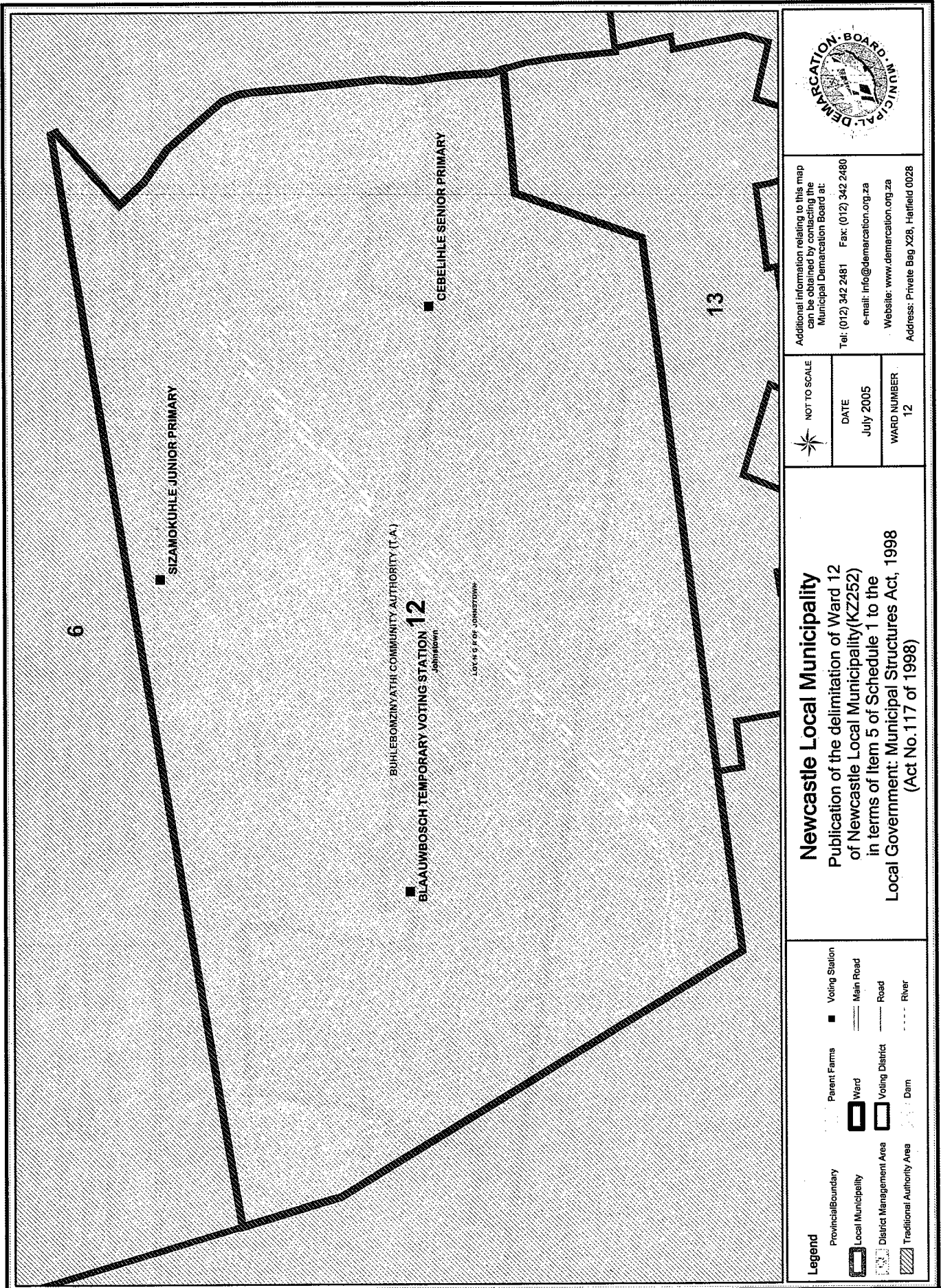
Additional information relating to this map can be obtained by contacting the Municipal Demarcation Board at  
 Tel: (012) 342 2481 Fax: (012) 342 2480  
 e-mail: info@demarcation.org.za  
 Website: www.demarcation.org.za  
 Address: Private Bag X28, Hatfield 0028

NOT TO SCALE
DATE July 2005
WARD NUMBER 6

**Newcastle Local Municipality**  
 Publication of the delimitation of Ward 6  
 of Newcastle Local Municipality (KZ252)  
 in terms of Item 5 of Schedule 1 to the  
 Local Government: Municipal Structures Act, 1998  
 (Act No. 117 of 1998)

**Legend**

	Provincial Boundary		Parent Farms		Voting Station
	Local Municipality		Ward		Main Road
	District Management Area		Voting District		Road
	Traditional Authority Area		Dam		River




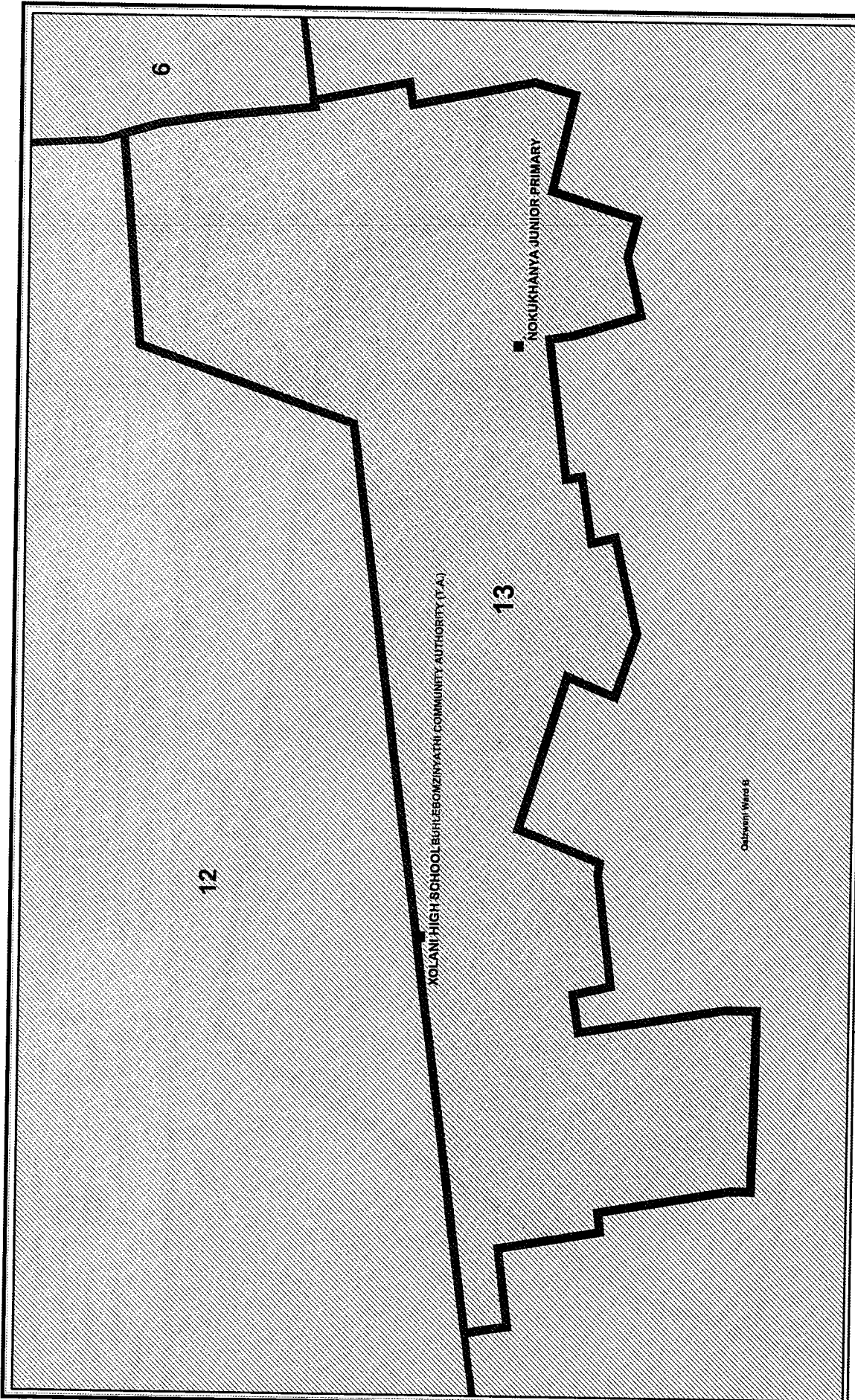
Additional information relating to this map can be obtained by contacting the Municipal Demarcation Board at:  
 Tel: (012) 342 2481 Fax: (012) 342 2480  
 e-mail: info@demarcation.org.za  
 Website: www.demarcation.org.za  
 Address: Private Bag X28, Heilfield 0028

NOT TO SCALE
DATE July 2005
WARD NUMBER 12

**Newcastle Local Municipality**  
 Publication of the delimitation of Ward 12 of Newcastle Local Municipality (KZ252) in terms of Item 5 of Schedule 1 to the Local Government: Municipal Structures Act, 1998 (Act No. 117 of 1998)

**Legend**

Provincial Boundary	Parent Farms	Voting Station
Local Municipality	Ward	Main Road
District Management Area	Voting District	Road
Traditional Authority Area	Dam	River



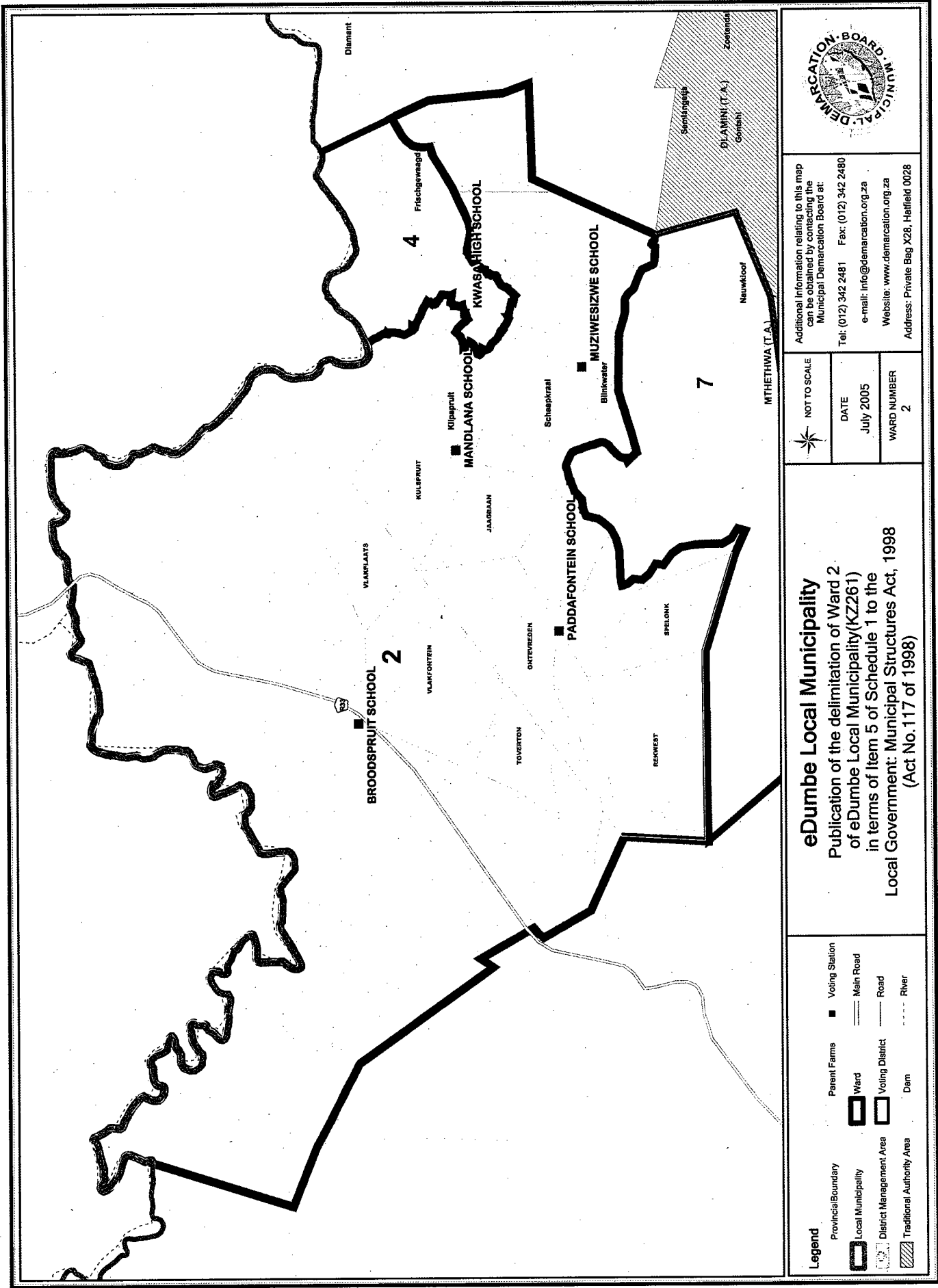
Additional information relating to this map can be obtained by contacting the Municipal Demarcation Board at:  
 Tel: (012) 342 2481 Fax: (012) 342 2480  
 e-mail: info@demarcation.org.za  
 Website: www.demarcation.org.za  
 Address: Private Bag X28, Hatfield 0028

NOT TO SCALE
DATE July 2005
WARD NUMBER 13

**Newcastle Local Municipality**  
 Publication of the delimitation of Ward 13  
 of Newcastle Local Municipality (KZ252)  
 in terms of item 5 of Schedule 1 to the  
 Local Government: Municipal Structures Act, 1998  
 (Act No. 117 of 1998)

**Legend**

- Provincial Boundary
- Local Municipality
- District Management Area
- Traditional Authority Area
- Parent Farms
- Ward
- District
- Dam
- Voting Station
- Main Road
- Road
- River



Additional information relating to this map can be obtained by contacting the Municipal Demarcation Board at:  
 Tel: (012) 342 2481 Fax: (012) 342 2480  
 e-mail: info@demarcation.org.za  
 Website: www.demarcation.org.za  
 Address: Private Bag X28, Halffield 0028

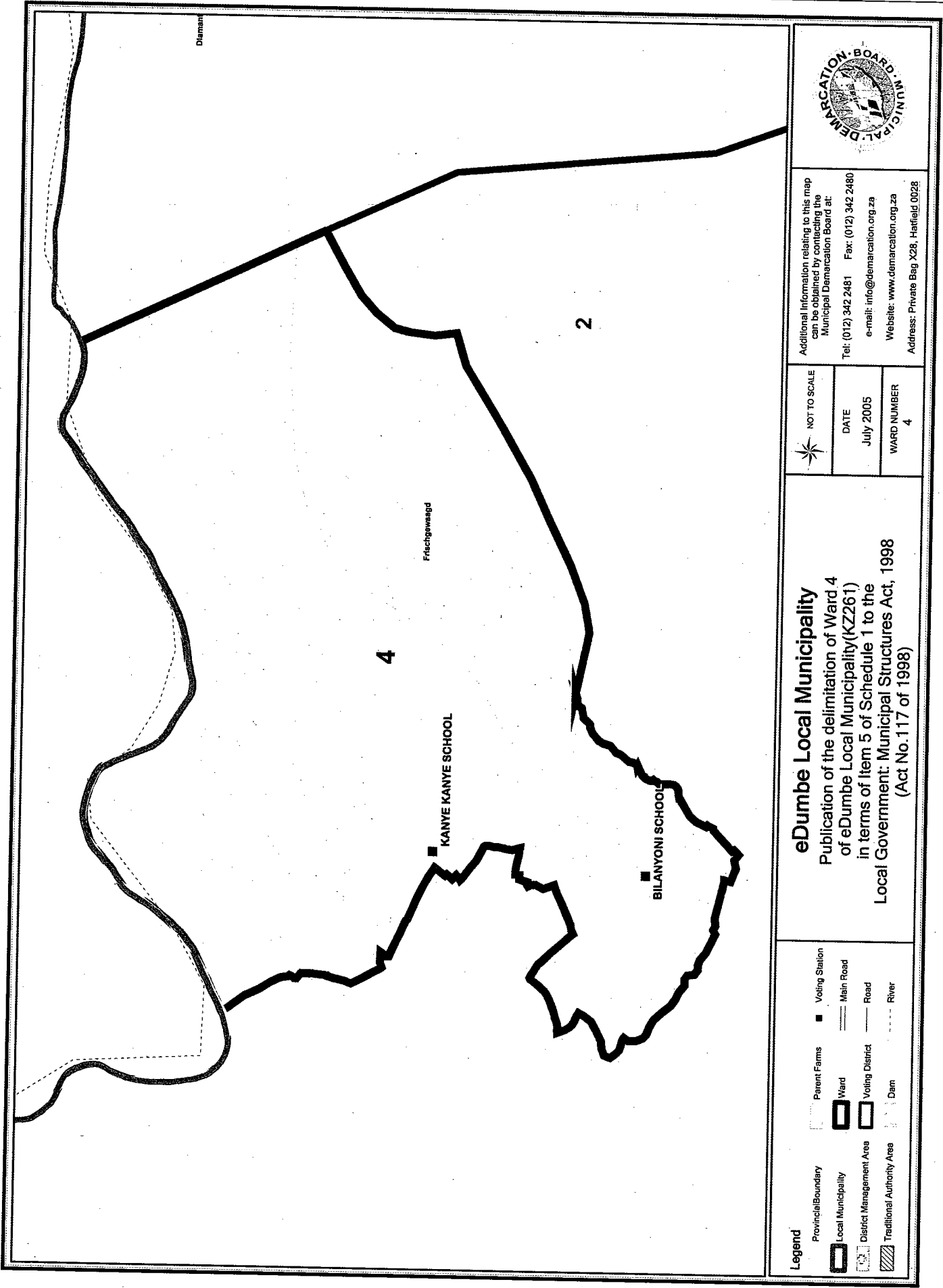
NOT TO SCALE
DATE July 2005
WARD NUMBER 2

**eDumbe Local Municipality**  
 Publication of the delimitation of Ward 2  
 of eDumbe Local Municipality (KZ261)  
 in terms of Item 5 of Schedule 1 to the  
 Local Government: Municipal Structures Act, 1998  
 (Act No. 117 of 1998)

**Legend**

Provincial Boundary	Parent Farms	Voting Station
Local Municipality	Ward	Main Road
District Management Area	Voting District	Road
Traditional Authority Area	Dam	River





**eDumbe Local Municipality**  
 Publication of the delimitation of Ward 4  
 of eDumbe Local Municipality (KZ261)  
 in terms of Item 5 of Schedule 1 to the  
 Local Government: Municipal Structures Act, 1998  
 (Act No. 117 of 1998)

Additional information relating to this map  
 can be obtained by contacting the  
 Municipal Demarcation Board at:  
 Tel: (012) 342 2481 Fax: (012) 342 2480  
 e-mail: info@demarcation.org.za  
 Website: www.demarcation.org.za  
 Address: Private Bag X28, Hatfield 0028

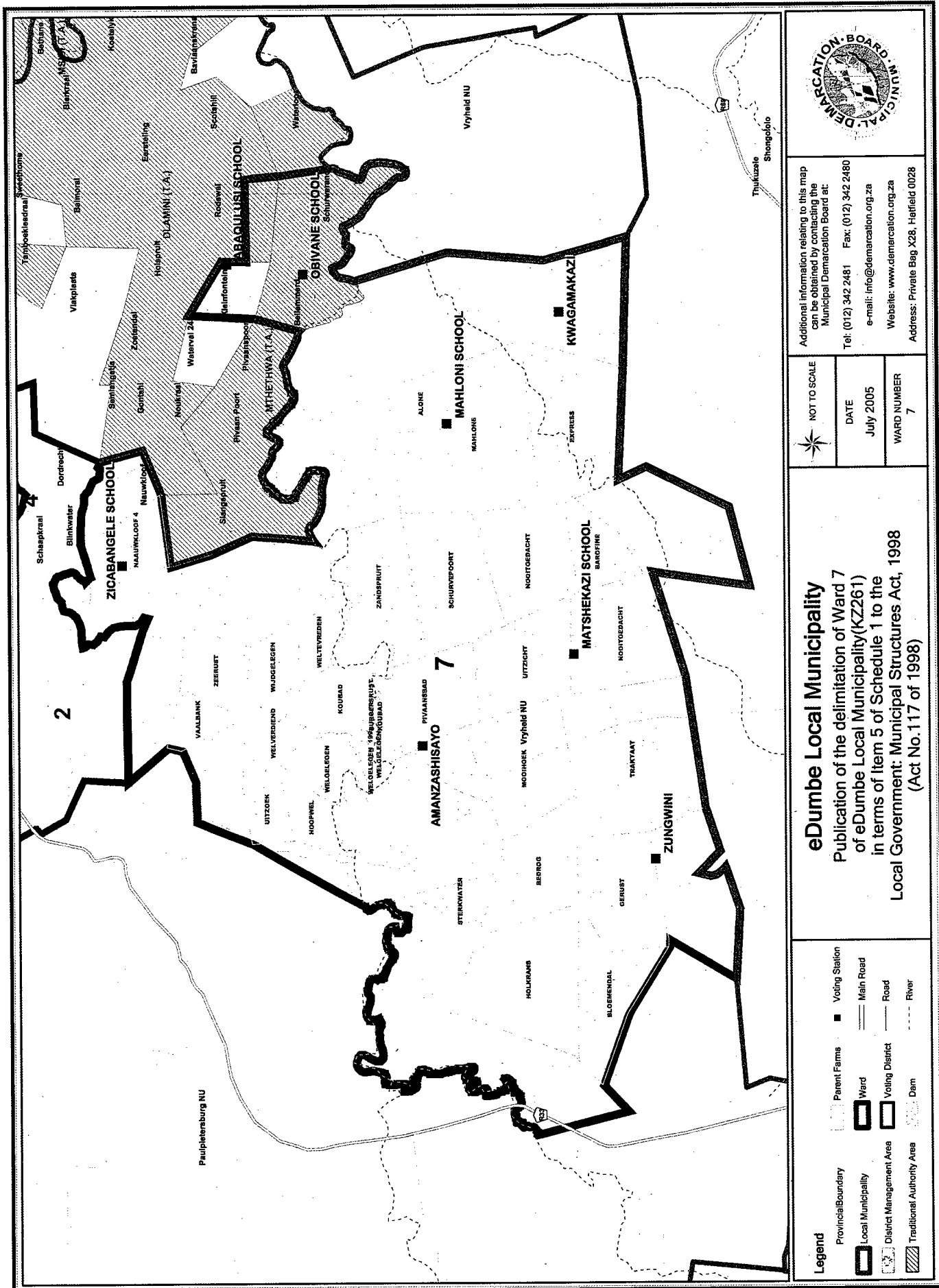
NOT TO SCALE  
 DATE July 2005  
 WARD NUMBER 4



**Legend**

- Provincial Boundary
- Local Municipality
- District Management Area
- Traditional Authority Area
- Parent Farms
- Ward
- Voting Station
- Main Road
- Road
- Voting District
- Dam
- River





Additional information relating to this map can be obtained by contacting the Municipal Demarcation Board at:

Tel: (012) 342 2481 Fax: (012) 342 2480  
 e-mail: info@demarcation.org.za  
 Website: www.demarcation.org.za  
 Address: Private Bag X28, Hatfield 0028

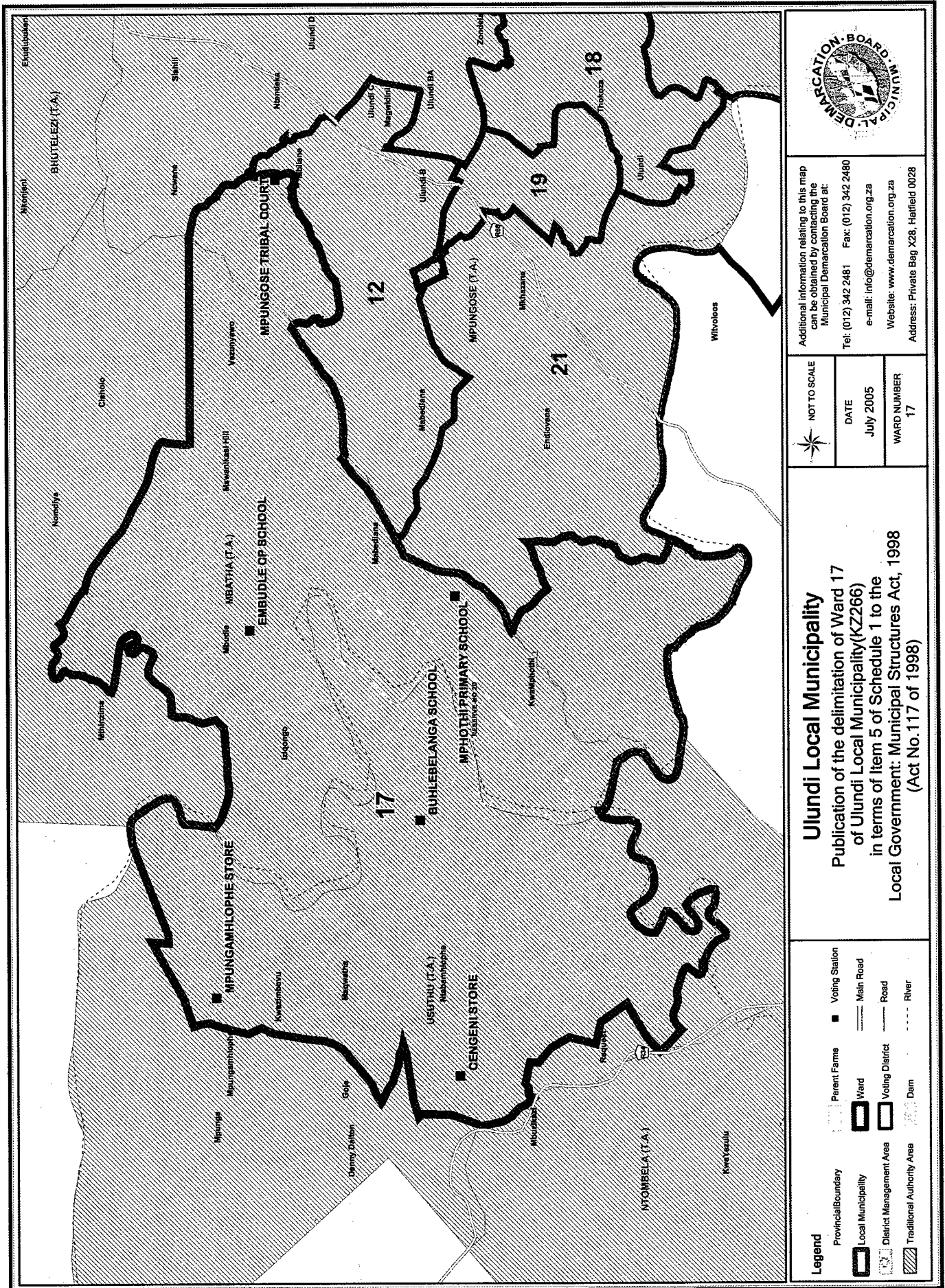
NOT TO SCALE
DATE July 2005
WARD NUMBER 7

**eDumbe Local Municipality**  
 Publication of the delimitation of Ward 7 of eDumbe Local Municipality (KZ261) in terms of item 5 of Schedule 1 to the Local Government: Municipal Structures Act, 1998 (Act No. 117 of 1998)

**Legend**

Provincial Boundary	Parent Farms	Voting Station
Local Municipality	Ward	Main Road
District Management Area	Voting District	Road
Traditional Authority Area	Dam	River





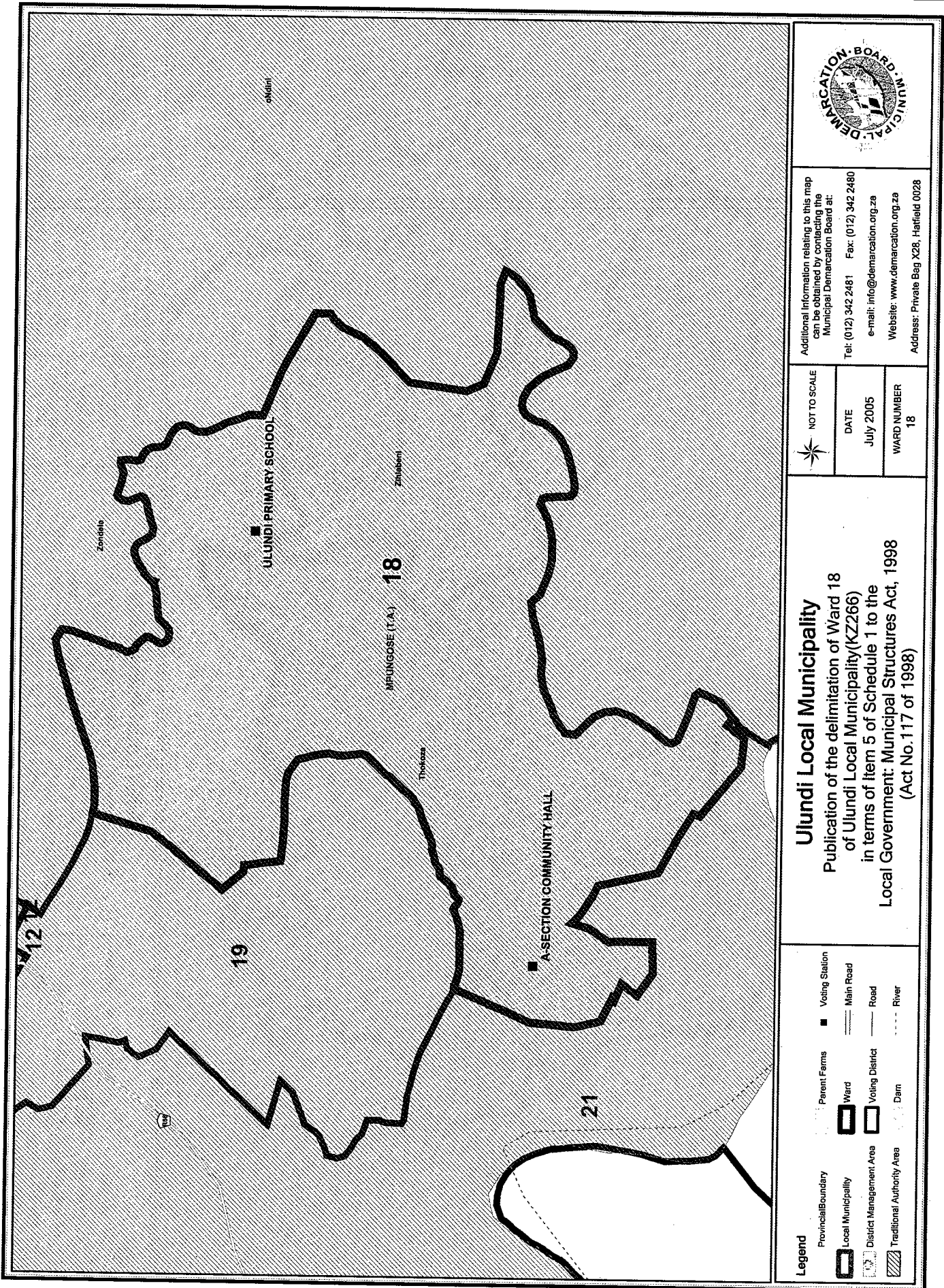
Additional information relating to this map can be obtained by contacting the Municipal Demarcation Board at:  
 Tel: (012) 342 2481 Fax: (012) 342 2480  
 e-mail: info@demarcation.org.za  
 Website: www.demarcation.org.za  
 Address: Private Bag X28, Hatfield 0028

NOT TO SCALE
DATE July 2005
WARD NUMBER 17

**Ulundi Local Municipality**  
 Publication of the delimitation of Ward 17 of Ulundi Local Municipality (KZ266) in terms of Item 5 of Schedule 1 to the Local Government: Municipal Structures Act, 1998 (Act No. 117 of 1998)

**Legend**

Provincial Boundary	Parent Farms	Voting Station
Local Municipality	Ward	Main Road
District Management Area	Voting District	Road
Traditional Authority Area	Dam	River



**MUNICIPAL DEMARCATION BOARD**

Additional information relating to this map can be obtained by contacting the Municipal Demarcation Board at:  
 Tel: (012) 342 2481 Fax: (012) 342 2480  
 e-mail: [info@demarcation.org.za](mailto:info@demarcation.org.za)  
 Website: [www.demarcation.org.za](http://www.demarcation.org.za)  
 Address: Private Bag X28, Hatfield 0028

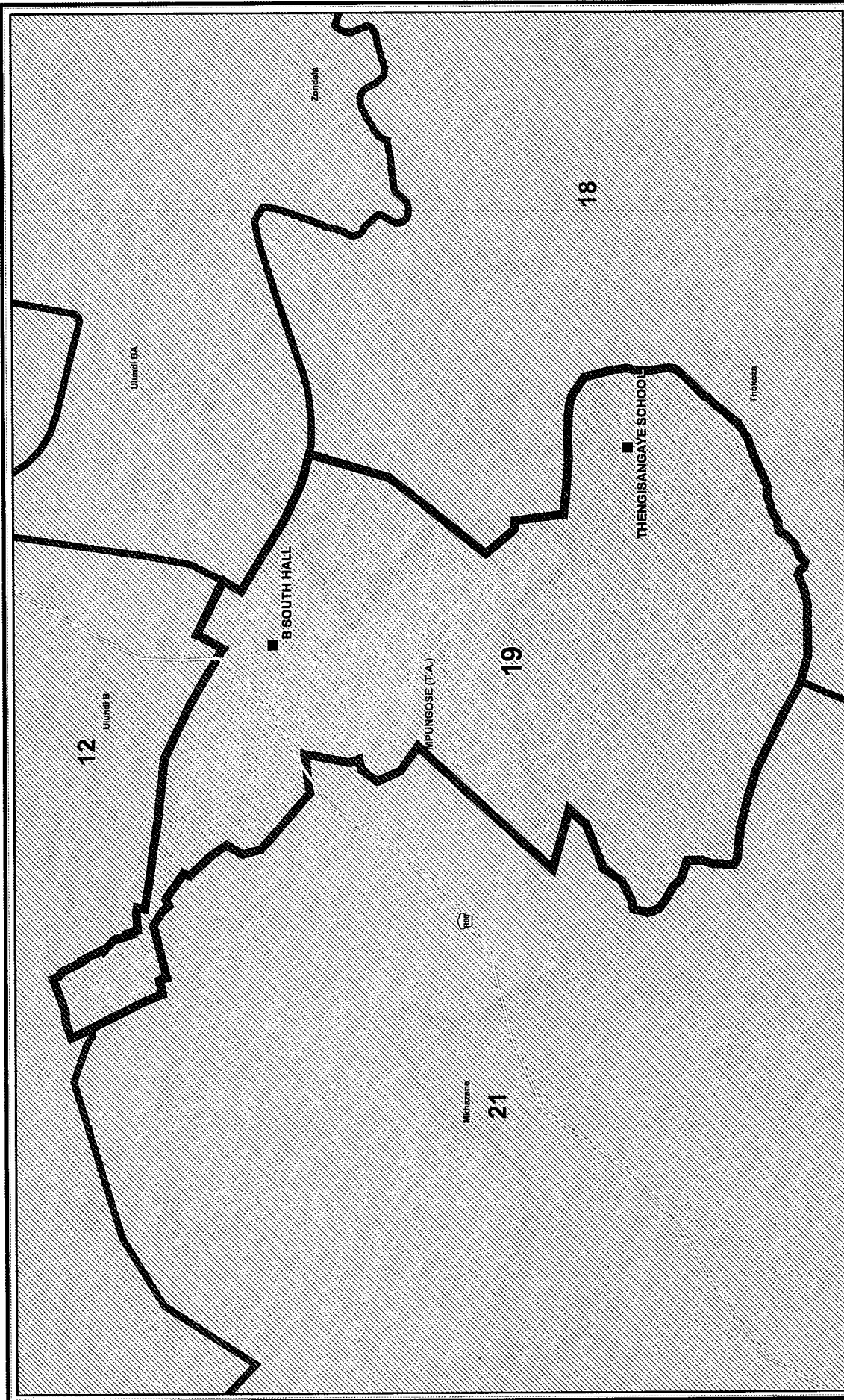
NOT TO SCALE
DATE July 2005
WARD NUMBER 18

**Ulundi Local Municipality**  
 Publication of the delimitation of Ward 18  
 of Ulundi Local Municipality (KZ266)  
 in terms of item 5 of Schedule 1 to the  
 Local Government: Municipal Structures Act, 1998  
 (Act No. 117 of 1998)

**Legend**

	Provincial Boundary		Parent Farms		Voting Station
	Local Municipality		Ward		Main Road
	District Management Area		Voting District		Road
	Traditional Authority Area		Dam		River





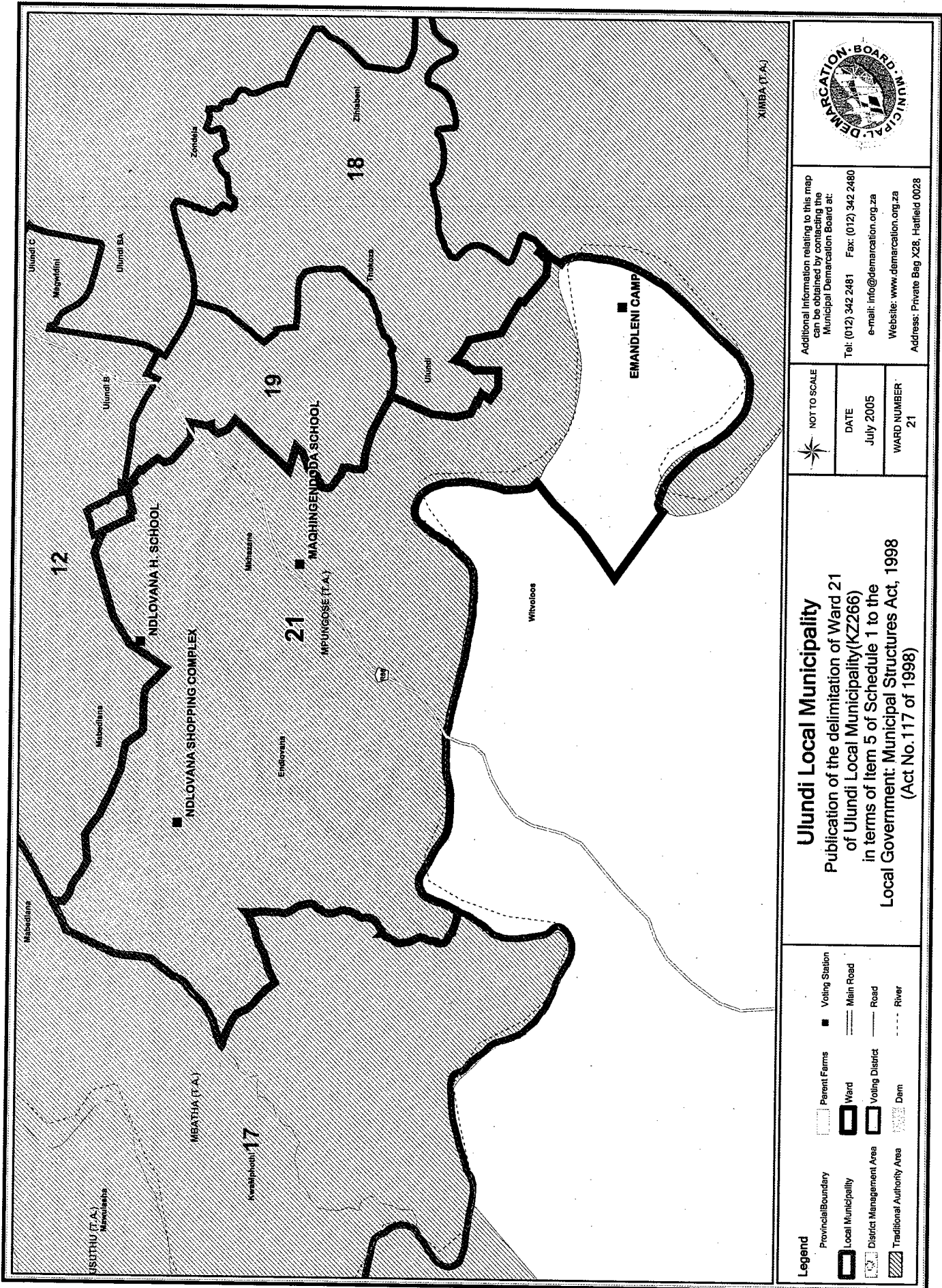
Additional information relating to this map can be obtained by contacting the Municipal Demarcation Board at:  
 Tel: (012) 342 2481 Fax: (012) 342 2480  
 e-mail: info@demarcation.org.za  
 Website: www.demarcation.org.za  
 Address: Private Bag X28, Hatfield 0028

NOT TO SCALE
DATE July 2005
WARD NUMBER 19

**Ulundi Local Municipality**  
 Publication of the delimitation of Ward 19  
 of Ulundi Local Municipality (KZ2866)  
 in terms of Item 5 of Schedule 1 to the  
 Local Government: Municipal Structures Act, 1998  
 (Act No. 117 of 1998)

**Legend**

	Provincial Boundary		Parent Farms		Voting Station
	Local Municipality		Ward		Main Road
	District Management Area		Voting District		Road
	Traditional Authority Area		Dam		River



**Legend**  
 Provincial Boundary  
 Local Municipality  
 District Management Area  
 Traditional Authority Area  
 Parent Farms  
 Ward  
 District  
 Voting Station  
 Main Road  
 Road  
 River  
 Dam

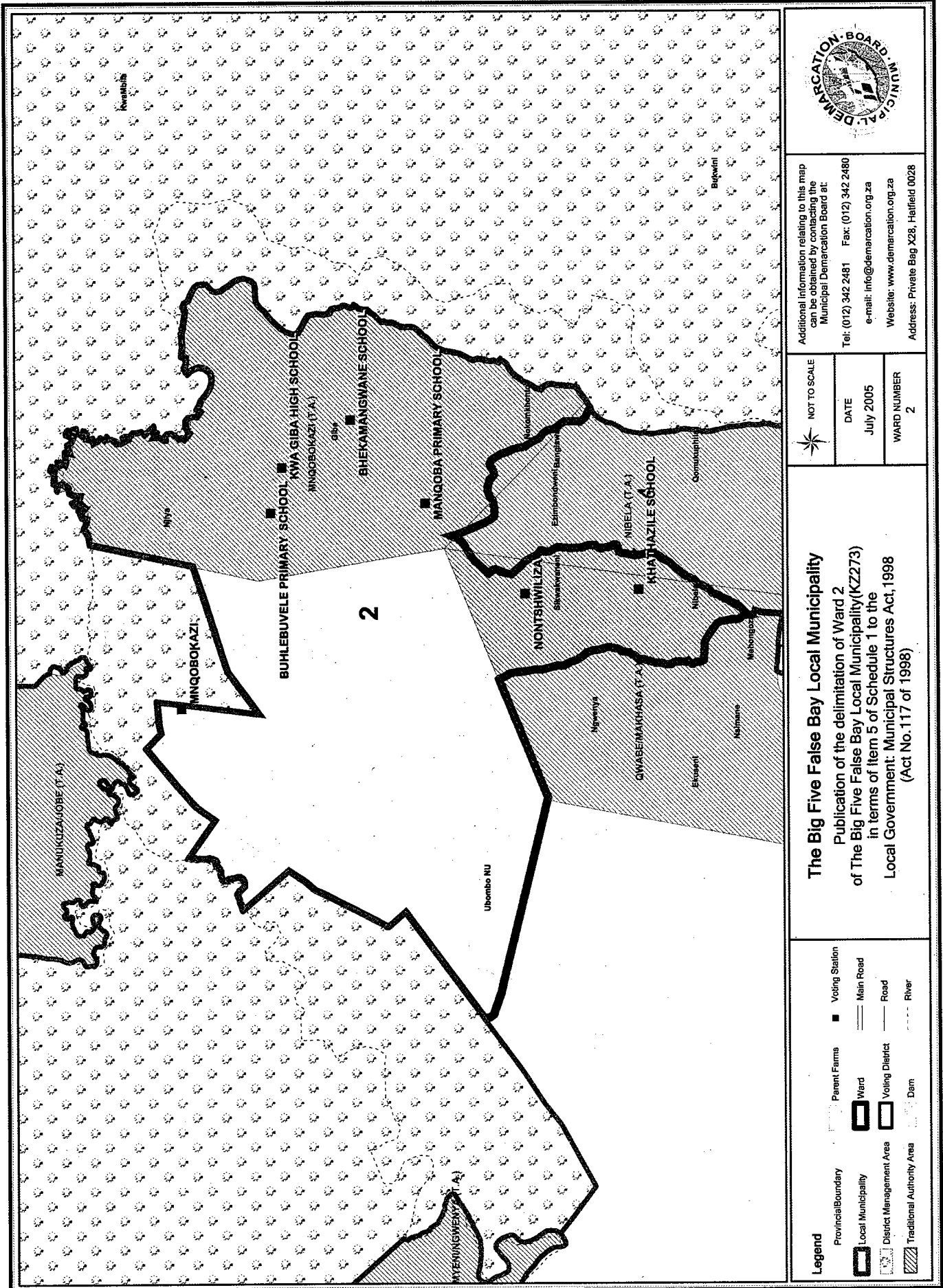
**Ulundi Local Municipality**  
 Publication of the delimitation of Ward 21  
 of Ulundi Local Municipality (KZ266)  
 in terms of Item 5 of Schedule 1 to the  
 Local Government: Municipal Structures Act, 1998  
 (Act No. 117 of 1998)

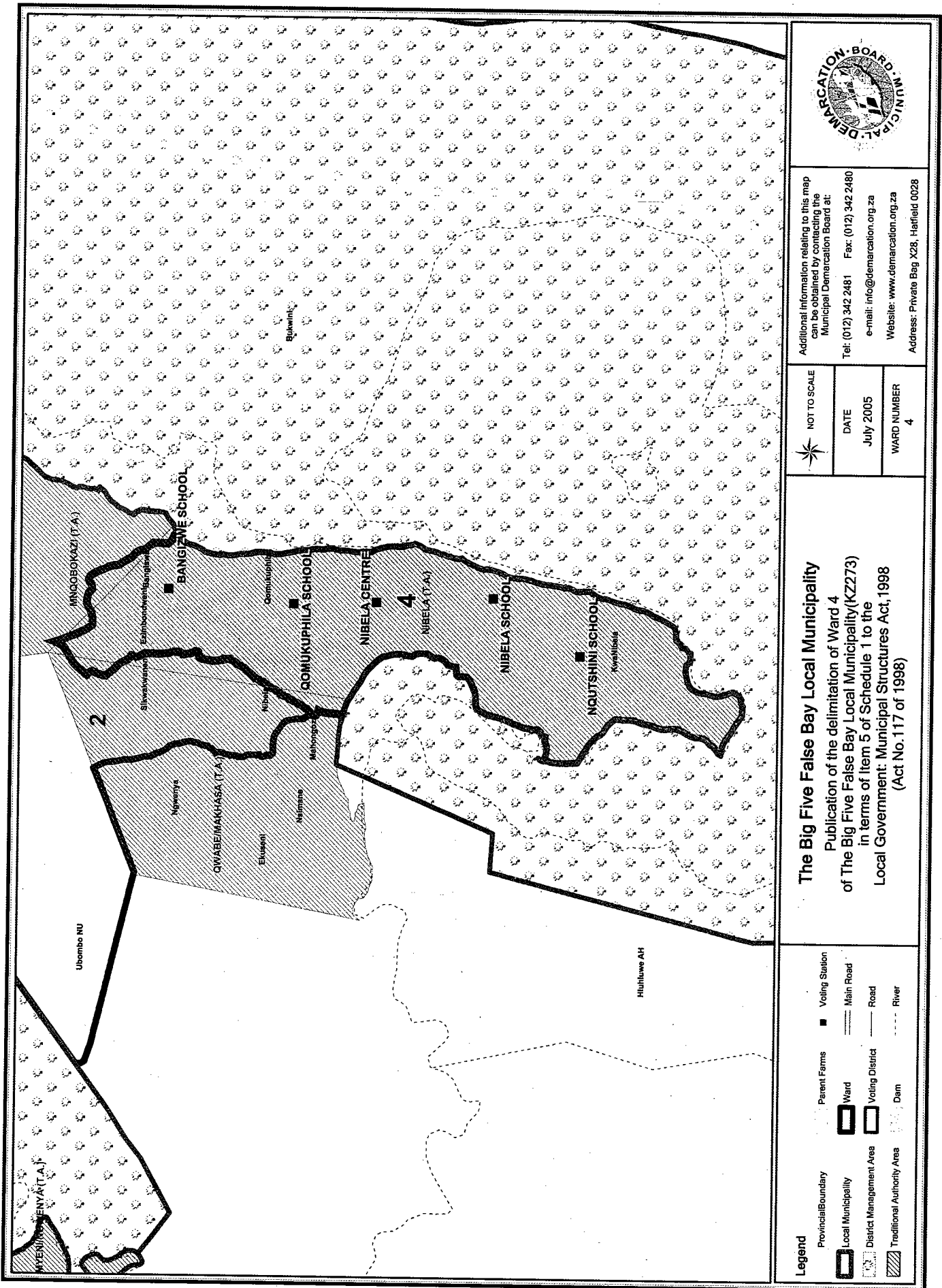
NOT TO SCALE  
 DATE  
 July 2005  
 WARD NUMBER  
 21

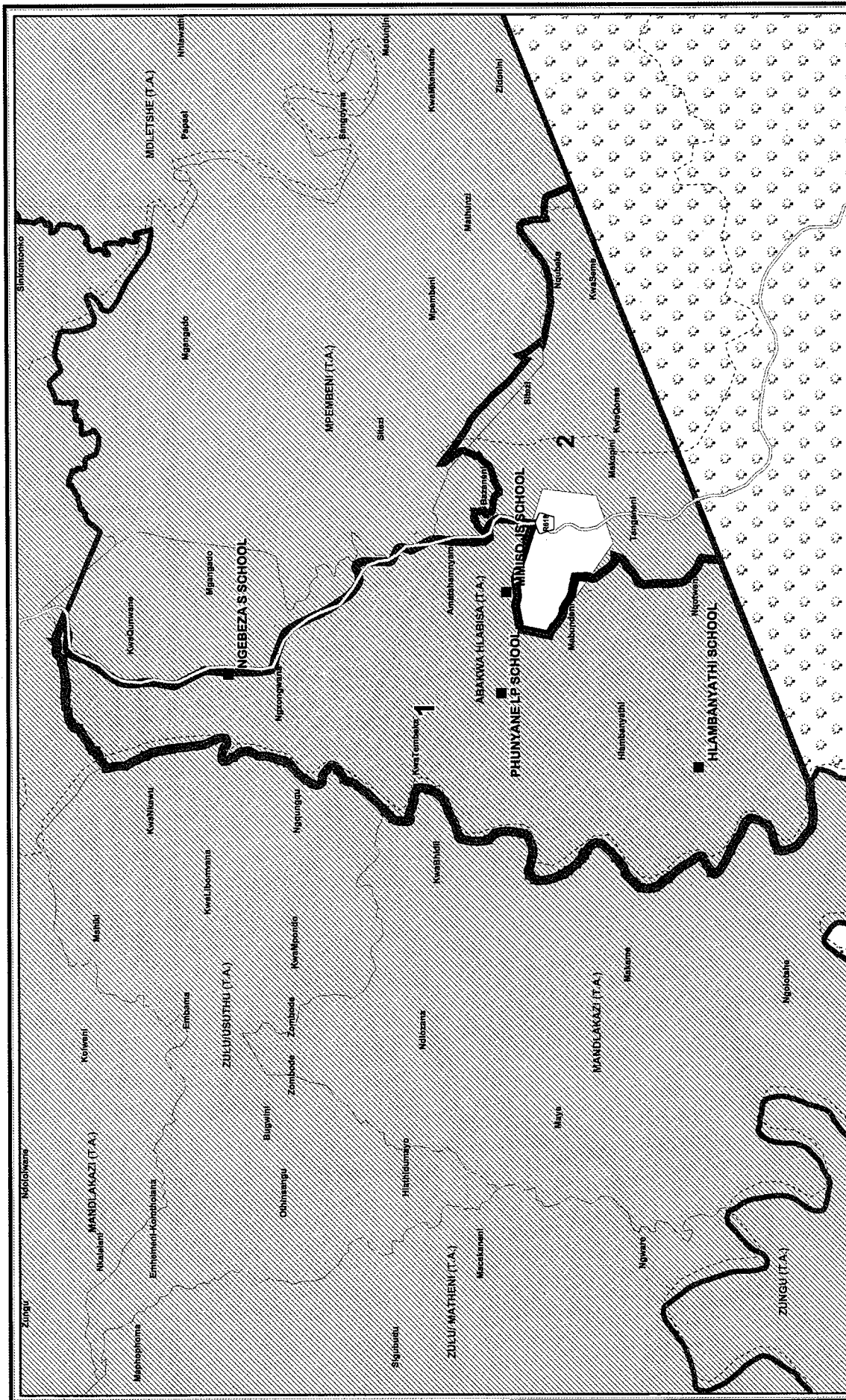
Additional information relating to this map  
 can be obtained by contacting the  
 Municipal Demarcation Board at:  
 Tel: (012) 342 2481 Fax: (012) 342 2480  
 e-mail: info@demarcation.org.za  
 Website: www.demarcation.org.za  
 Address: Private Bag X28, Heilfield 0028









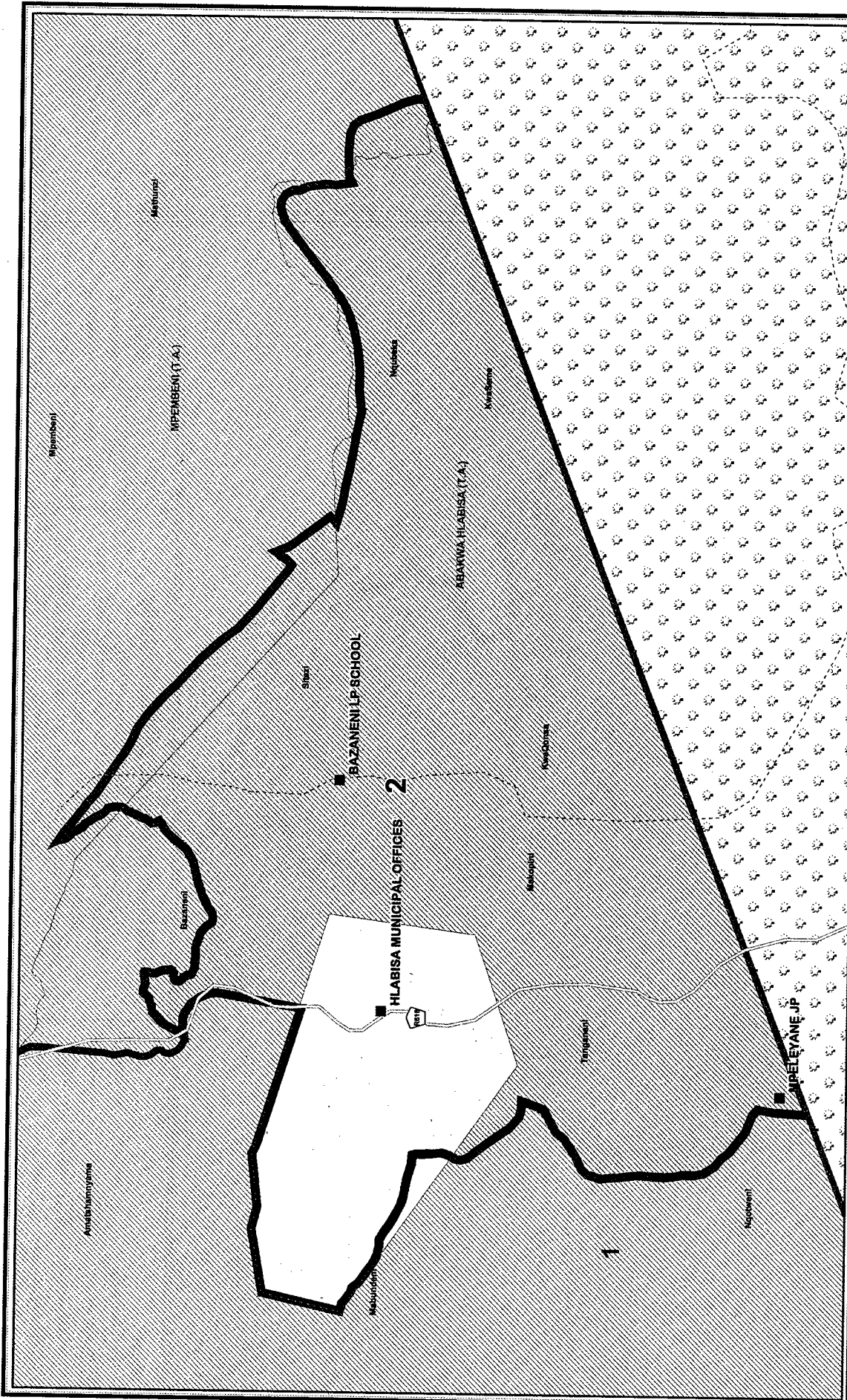



Additional information relating to this map can be obtained by contacting the Municipal Demarcation Board at:  
 Tel: (012) 342 2481 Fax: (012) 342 2480  
 e-mail: info@demarcation.org.za  
 Website: www.demarcation.org.za  
 Address: Private Bag X28, Hatfield 0028

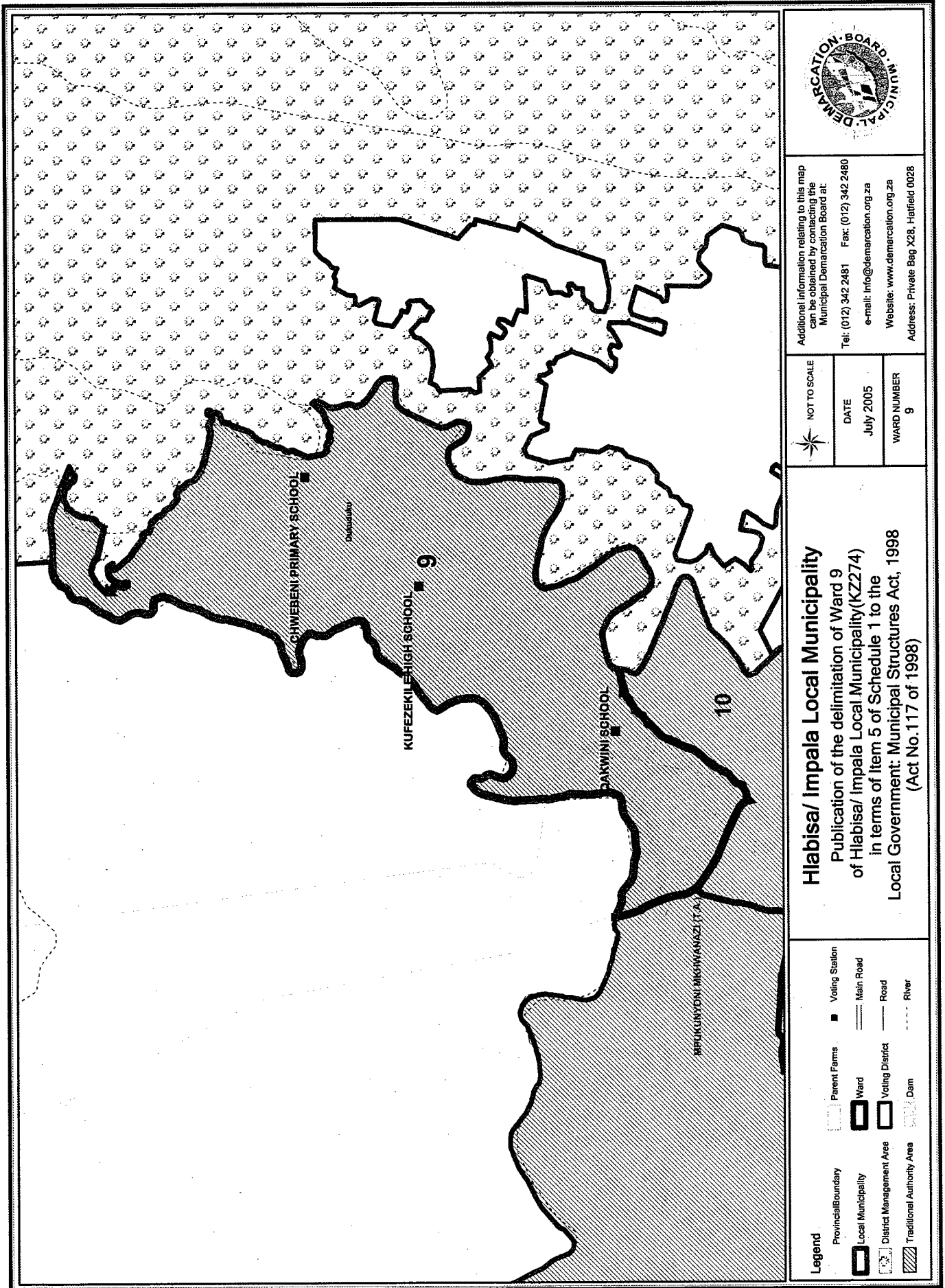
NOT TO SCALE
DATE July 2005
WARD NUMBER 1

**Hlabisa/ Impala Local Municipality**  
 Publication of the delimitation of Ward 1  
 of Hlabisa/ Impala Local Municipality (KZ274)  
 in terms of Item 5 of Schedule 1 to the  
 Local Government: Municipal Structures Act, 1998  
 (Act No. 117 of 1998)

Legend	
	Provincial Boundary
	Local Municipality
	District Management Area
	Traditional Authority Area
	Parent Farms
	Voting Station
	Ward
	Main Road
	Road
	Voting District
	River
	Dam



																									
Additional information relating to this map can be obtained by contacting the Municipal Demarcation Board at: Tel: (012) 342 2481 Fax: (012) 342 2480 e-mail: info@demarcation.org.za Website: www.demarcation.org.za Address: Private Bag X28, Hatfield 0028																									
NOT TO SCALE	DATE July 2005																								
WARD NUMBER 2	Legend																								
<h3>Hlabisa/ Impala Local Municipality</h3> <p>Publication of the delimitation of Ward 2 of Hlabisa/ Impala Local Municipality (KZ274) in terms of Item 5 of Schedule 1 to the Local Government: Municipal Structures Act, 1998 (Act No. 117 of 1998)</p>																									
<table border="0"> <tr> <td></td> <td>Provincial Boundary</td> <td></td> <td>Parent Farms</td> <td></td> <td>Voting Station</td> </tr> <tr> <td></td> <td>Local Municipality</td> <td></td> <td>Main Road</td> <td></td> <td>River</td> </tr> <tr> <td></td> <td>District Management Area</td> <td></td> <td>Road</td> <td></td> <td>Dam</td> </tr> <tr> <td></td> <td>Traditional Authority Area</td> <td></td> <td>Voting District</td> <td></td> <td></td> </tr> </table>			Provincial Boundary		Parent Farms		Voting Station		Local Municipality		Main Road		River		District Management Area		Road		Dam		Traditional Authority Area		Voting District		
	Provincial Boundary		Parent Farms		Voting Station																				
	Local Municipality		Main Road		River																				
	District Management Area		Road		Dam																				
	Traditional Authority Area		Voting District																						



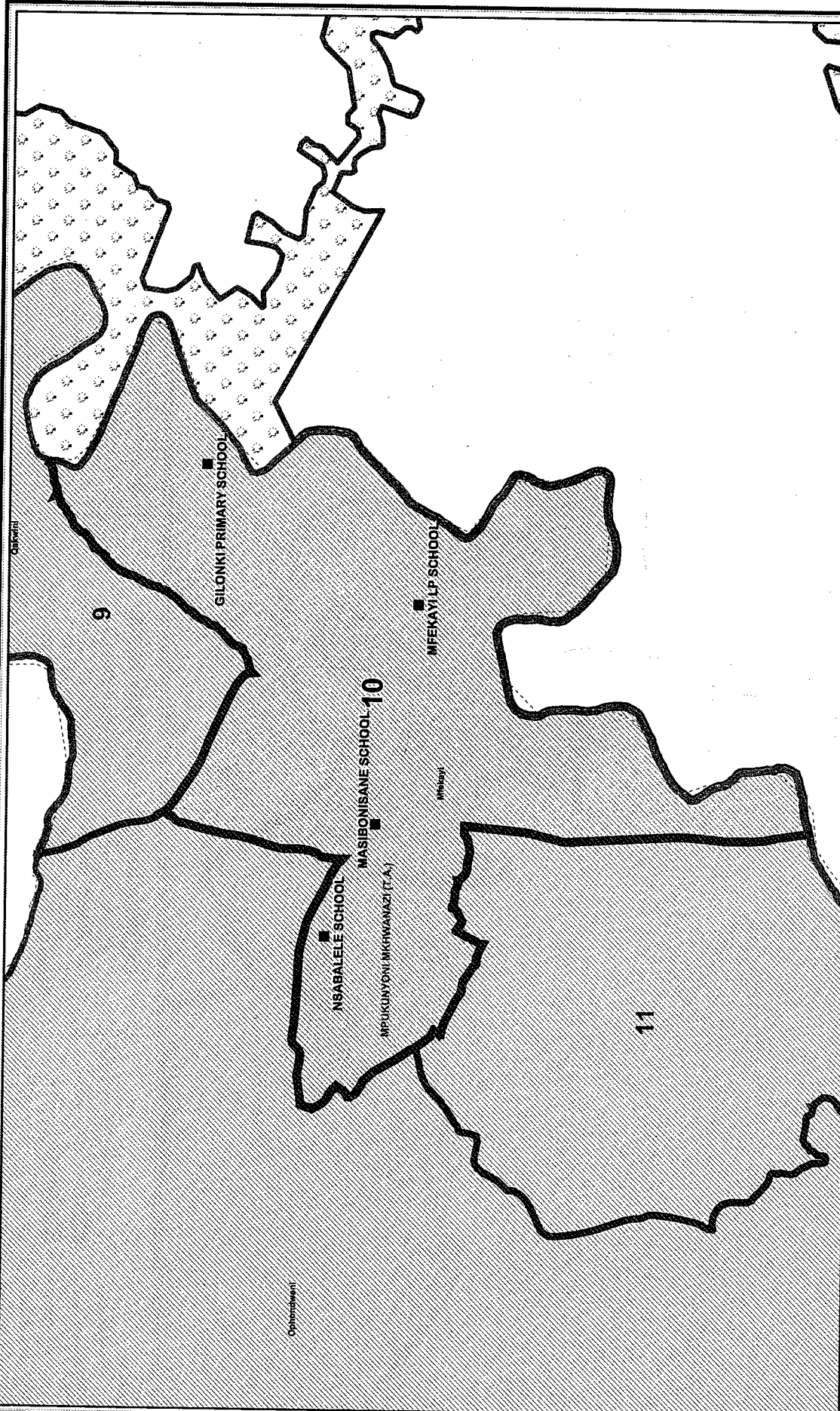
Additional information relating to this map can be obtained by contacting the Municipal Demarcation Board at:  
 Tel: (012) 342 2481 Fax: (012) 342 2480  
 e-mail: info@demarcation.org.za  
 Website: www.demarcation.org.za  
 Address: Private Bag X28, Hatfield 0028

NOT TO SCALE  
 DATE: July 2005  
 WARD NUMBER: 9

**Hlabisa/ Impala Local Municipality**  
 Publication of the delimitation of Ward 9  
 of Hlabisa/ Impala Local Municipality (KZ274)  
 in terms of Item 5 of Schedule 1 to the  
 Local Government: Municipal Structures Act, 1998  
 (Act No. 117 of 1998)


- Legend**
- Provincial Boundary: [Dashed line symbol]
  - Local Municipality: [Thick solid line symbol]
  - District Management Area: [Thin solid line symbol]
  - Traditional Authority Area: [Hatched area symbol]
  - Parent Farms: [Dotted area symbol]
  - Ward: [Thick solid line symbol]
  - District: [Thin solid line symbol]
  - Voting Station: [Square with dot symbol]
  - Main Road: [Double line symbol]
  - Road: [Single line symbol]
  - River: [Wavy line symbol]
  - Dem: [Dotted area symbol]





**Legend**

- Provincial Boundary
- Local Municipality
- District Management Area
- Traditional Authority Area
- Parent Farms
- Ward
- District
- Voting District
- Dam
- Voting Station
- Main Road
- Road
- River

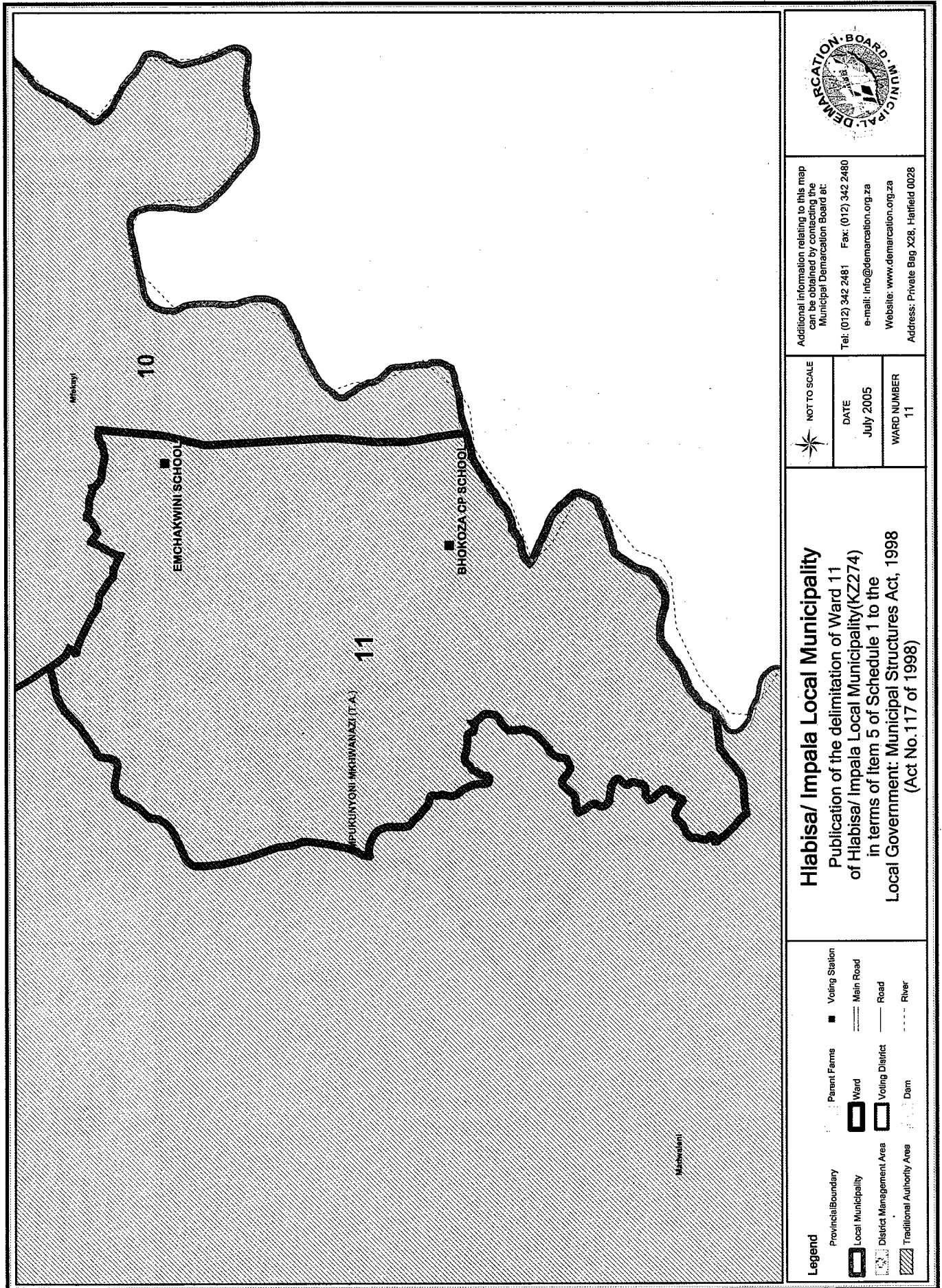


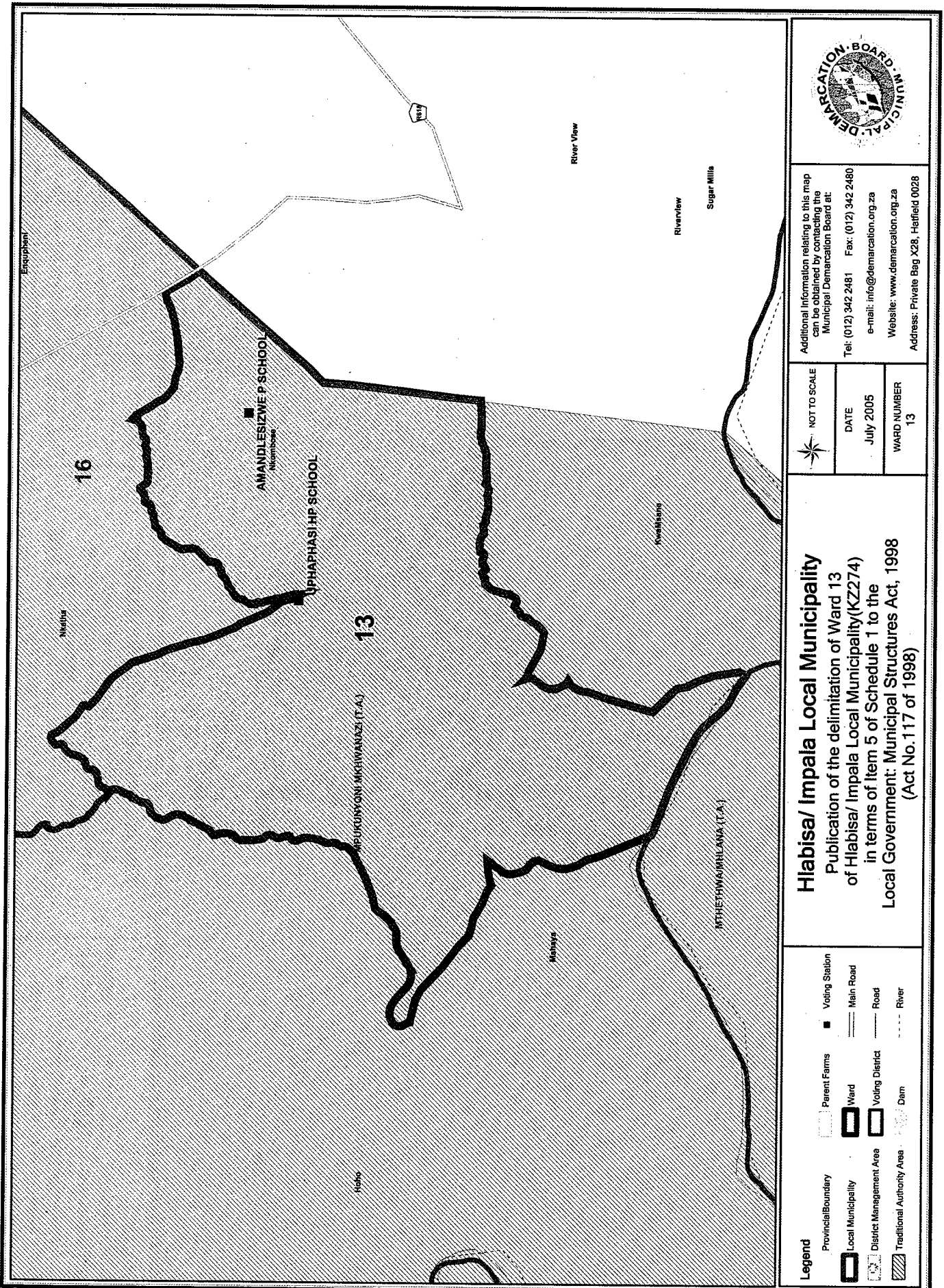
Additional information relating to this map can be obtained by contacting the Municipal Demarcation Board at:  
 Tel: (012) 342 2481 Fax: (012) 342 2480  
 e-mail: info@demarcation.org.za  
 Website: www.demarcation.org.za  
 Address: Private Bag X28, Hatfield 0028

**Hlabisa/ Impala Local Municipality**  
 Publication of the delimitation of Ward 10  
 of Hlabisa/ Impala Local Municipality(KZ274)  
 in terms of Item 5 of Schedule 1 to the  
 Local Government: Municipal Structures Act, 1998  
 (Act No. 117 of 1998)

NOT TO SCALE	DATE July 2005	WARD NUMBER 10
--------------	-------------------	-------------------







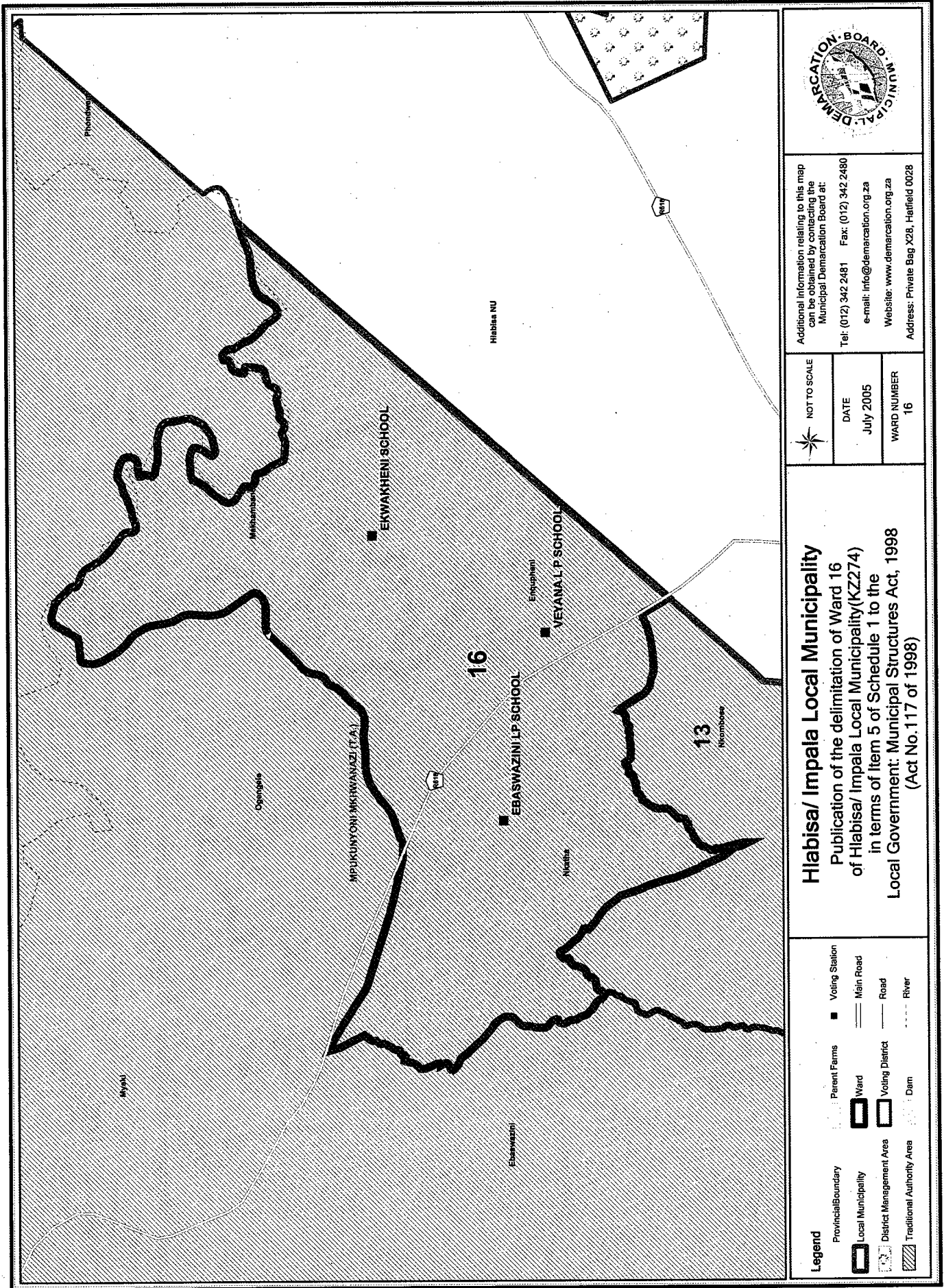
**Legend**  
 Provincial Boundary: Dashed line  
 Local Municipality: Thick solid line  
 District Management Area: Thin solid line  
 Traditional Authority Area: Hatched area  
 Parent Farms: Small square  
 Ward: Thick solid line  
 District: Thin solid line  
 Voting Station: Square with dot  
 Main Road: Double line  
 Road: Single line  
 River: Dashed line  
 Dam: Dam symbol

**Hlabisa/ Impala Local Municipality**  
 Publication of the delimitation of Ward 13  
 of Hlabisa/ Impala Local Municipality(K2274)  
 in terms of Item 5 of Schedule 1 to the  
 Local Government: Municipal Structures Act, 1998  
 (Act No. 117 of 1998)

NOT TO SCALE  
 DATE: July 2005  
 WARD NUMBER: 13

Additional information relating to this map can be obtained by contacting the Municipal Demarcation Board at:  
 Tel: (012) 342 2481 Fax: (012) 342 2480  
 e-mail: info@demarcation.org.za  
 Website: www.demarcation.org.za  
 Address: Private Bag X28, Hatfield 0028



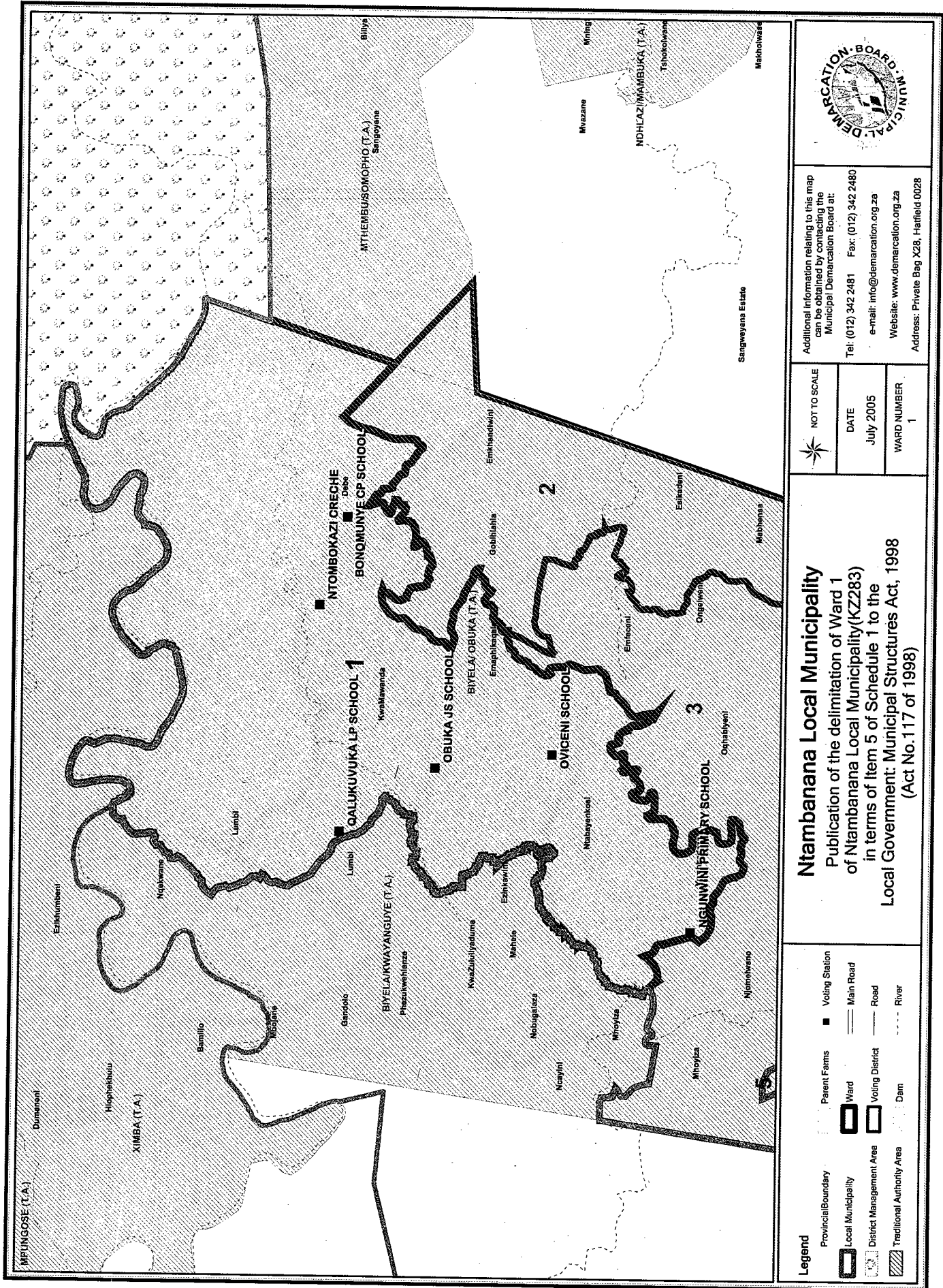


Additional information relating to this map can be obtained by contacting the Municipal Demarcation Board at:  
 Tel: (012) 342 2481 Fax: (012) 342 2480  
 e-mail: info@demarcation.org.za  
 Website: www.demarcation.org.za  
 Address: Private Bag X28, Hatfield 0028

NOT TO SCALE
DATE July 2005
WARD NUMBER 16

**Hlabisa/ Impala Local Municipality**  
 Publication of the delimitation of Ward 16  
 of Hlabisa/ Impala Local Municipality (KZ274)  
 in terms of Item 5 of Schedule 1 to the  
 Local Government: Municipal Structures Act, 1998  
 (Act No. 117 of 1998)

- Legend**
- Provincial Boundary
  - Local Municipality
  - District Management Area
  - Traditional Authority Area
  - Parent Farms
  - Ward
  - Voting Station
  - Main Road
  - Road
  - Voting District
  - River
  - Dam



Additional information relating to this map can be obtained by contacting the Municipal Demarcation Board at:  
 Tel: (012) 342 2481 Fax: (012) 342 2480  
 e-mail: info@demarcation.org.za  
 Website: www.demarcation.org.za  
 Address: Private Bag X28, Hatfield 0028

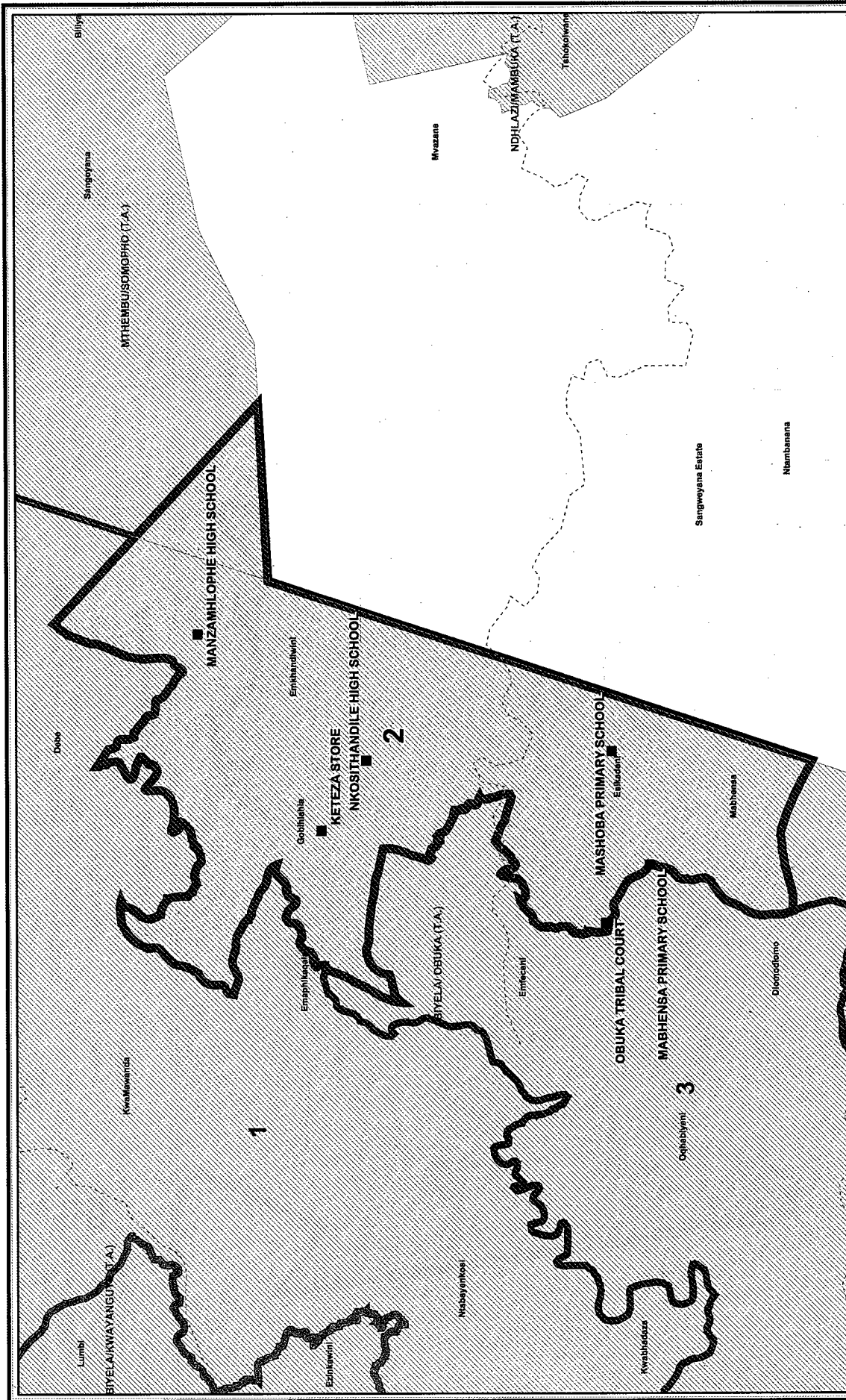
NOT TO SCALE
DATE July 2005
WARD NUMBER 1

**Ntambanana Local Municipality**  
 Publication of the delimitation of Ward 1 of Ntambanana Local Municipality (KZ283) in terms of Item 5 of Schedule 1 to the Local Government: Municipal Structures Act, 1998 (Act No. 117 of 1998)

**Legend**

- Provincial Boundary
- Local Municipality
- District Management Area
- Traditional Authority Area
- Parent Farms
- Ward
- District
- Voting Station
- Main Road
- Road
- River
- Dam





Additional information relating to this map can be obtained by contacting the Municipal Demarcation Board at:  
 Tel: (012) 342 2481 Fax: (012) 342 2480  
 e-mail: info@demarcation.org.za  
 Website: www.demarcation.org.za  
 Address: Private Bag X28, Hatfield 0028

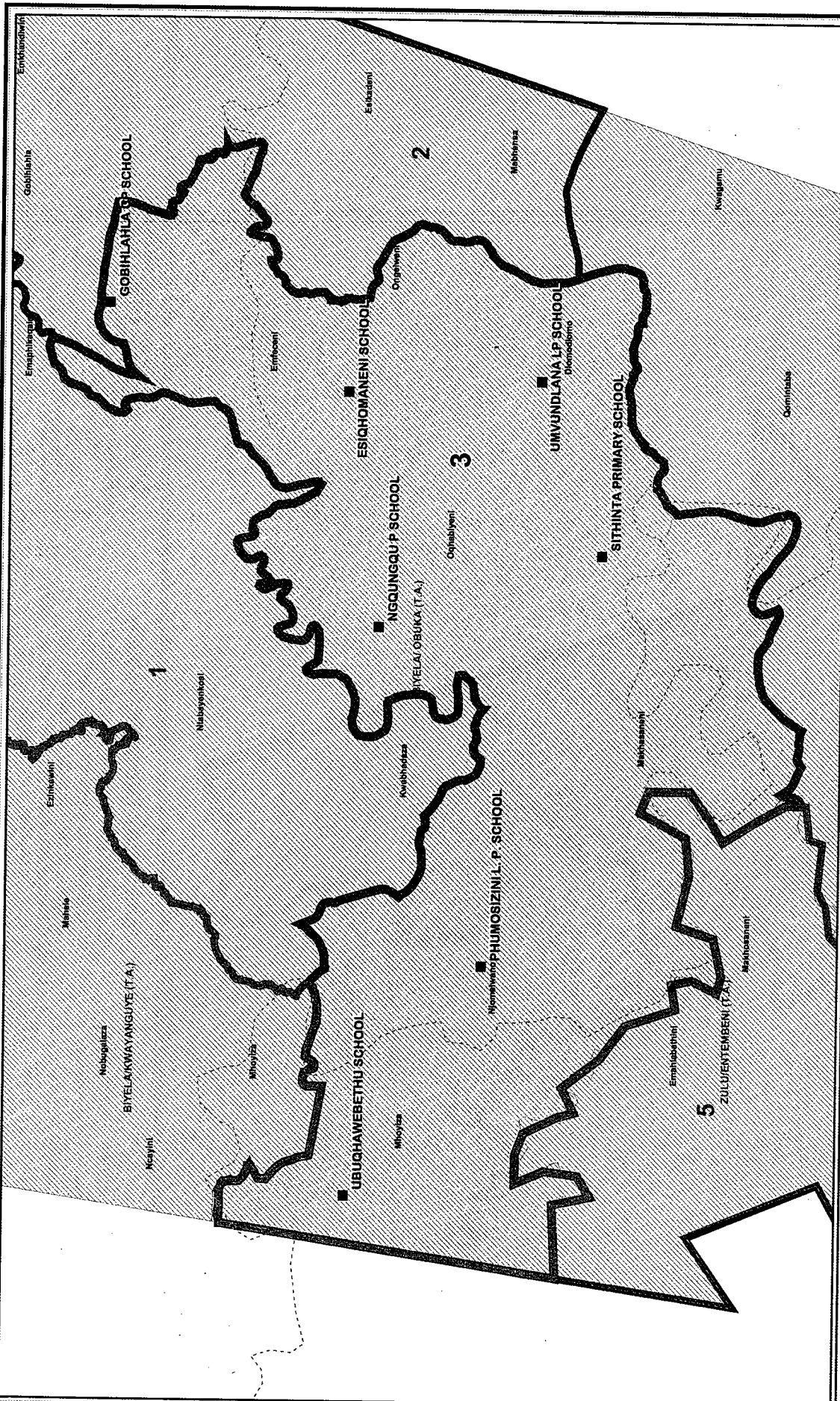
NOT TO SCALE  
 DATE: July 2005  
 WARD NUMBER: 2

**Ntambanana Local Municipality**  
 Publication of the delimitation of Ward 2 of Ntambanana Local Municipality (KZ283) in terms of item 5 of Schedule 1 to the Local Government: Municipal Structures Act, 1998 (Act No. 117 of 1998)

**Legend**

- Provincial Boundary
- Local Municipality
- District Management Area
- Traditional Authority Area
- Parent Farms
- Ward
- Voting Station
- Main Road
- Road
- Voting District
- Dam
- River





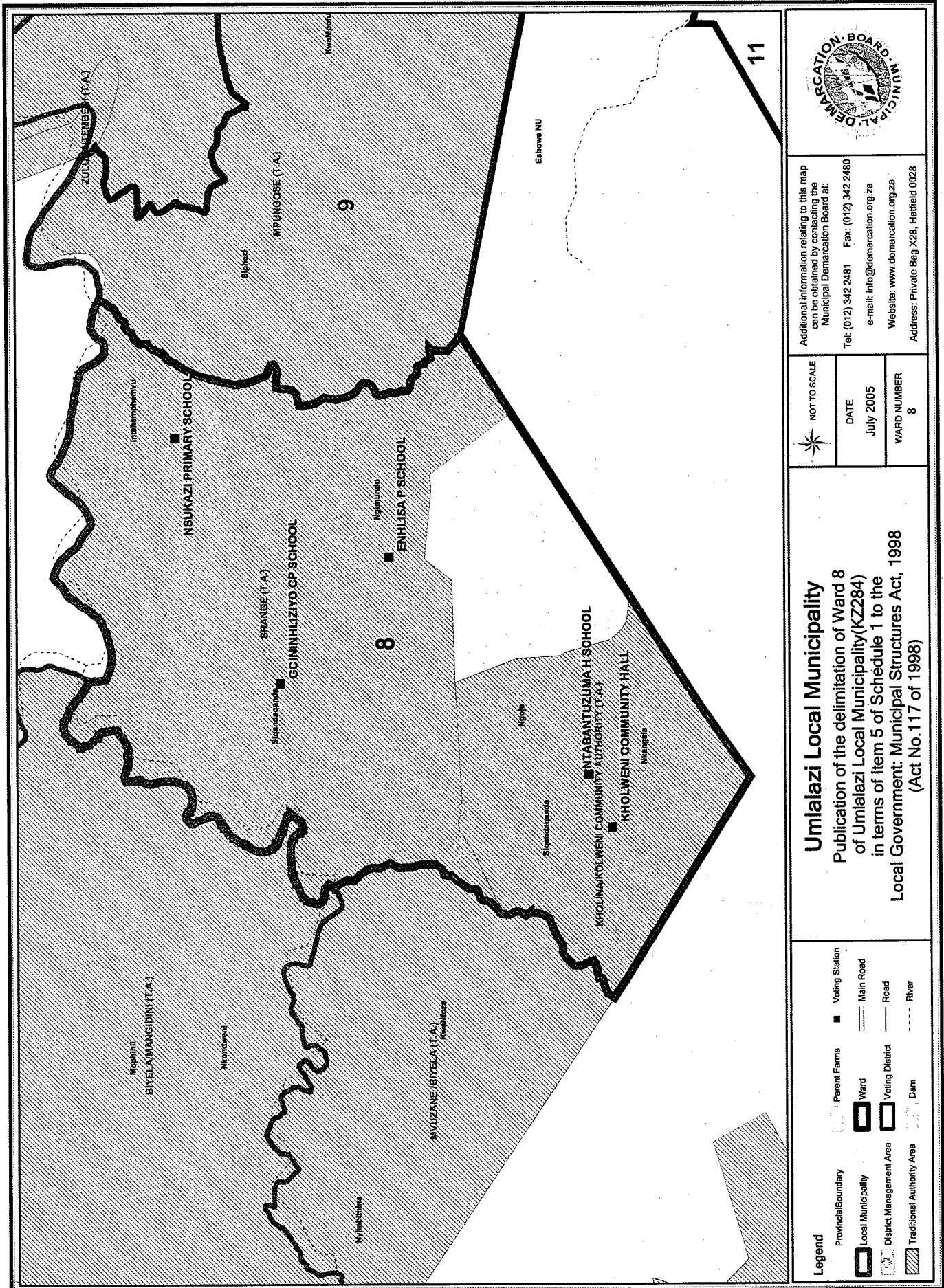
Additional information relating to this map can be obtained by contacting the Municipal Demarcation Board at:  
 Tel: (012) 342 2481 Fax: (012) 342 2480  
 e-mail: [info@demarcation.org.za](mailto:info@demarcation.org.za)  
 Website: [www.demarcation.org.za](http://www.demarcation.org.za)  
 Address: Private Bag X28, Hatfield 0028

NOT TO SCALE
DATE July 2005
WARD NUMBER 3

**Ntambanana Local Municipality**  
 Publication of the delimitation of Ward 3  
 of Ntambanana Local Municipality (KZ283)  
 in terms of Item 5 of Schedule 1 to the  
 Local Government: Municipal Structures Act, 1998  
 (Act No. 117 of 1998)

**Legend**

- Provincial Boundary
- Local Municipality
- District Management Area
- Traditional Authority Area
- Parent Farms
- Ward
- District
- Voting District
- Dam
- Voting Station
- Main Road
- Road
- River



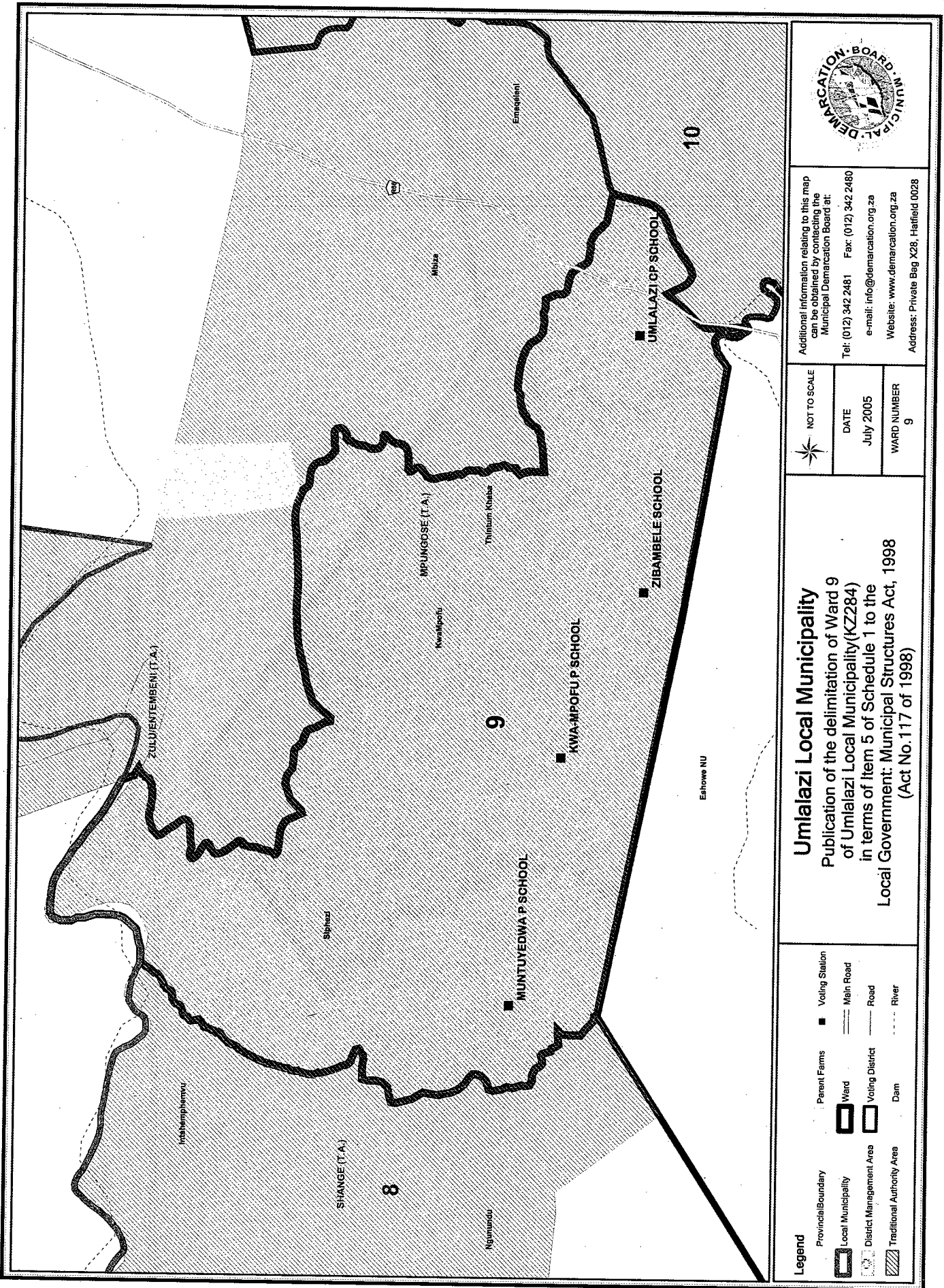
Additional information relating to this map can be obtained by contacting the Municipal Demarcation Board at:  
 Tel: (012) 342 2481 Fax: (012) 342 2480  
 e-mail: info@demarcation.org.za  
 Website: www.demarcation.org.za  
 Address: Private Bag X28, Hatfield 0028

NOT TO SCALE
DATE July 2005
WARD NUMBER 8

**Umlalazi Local Municipality**  
 Publication of the delimitation of Ward 8  
 of Umlalazi Local Municipality (KZ284)  
 in terms of Item 5 of Schedule 1 to the  
 Local Government: Municipal Structures Act, 1998  
 (Act No. 117 of 1998)

**Legend**

	Provincial Boundary		Parent Farms		Voting Station
	Local Municipality		Ward		Main Road
	District Management Area		Voting District		Road
	Traditional Authority Area		Dam		River

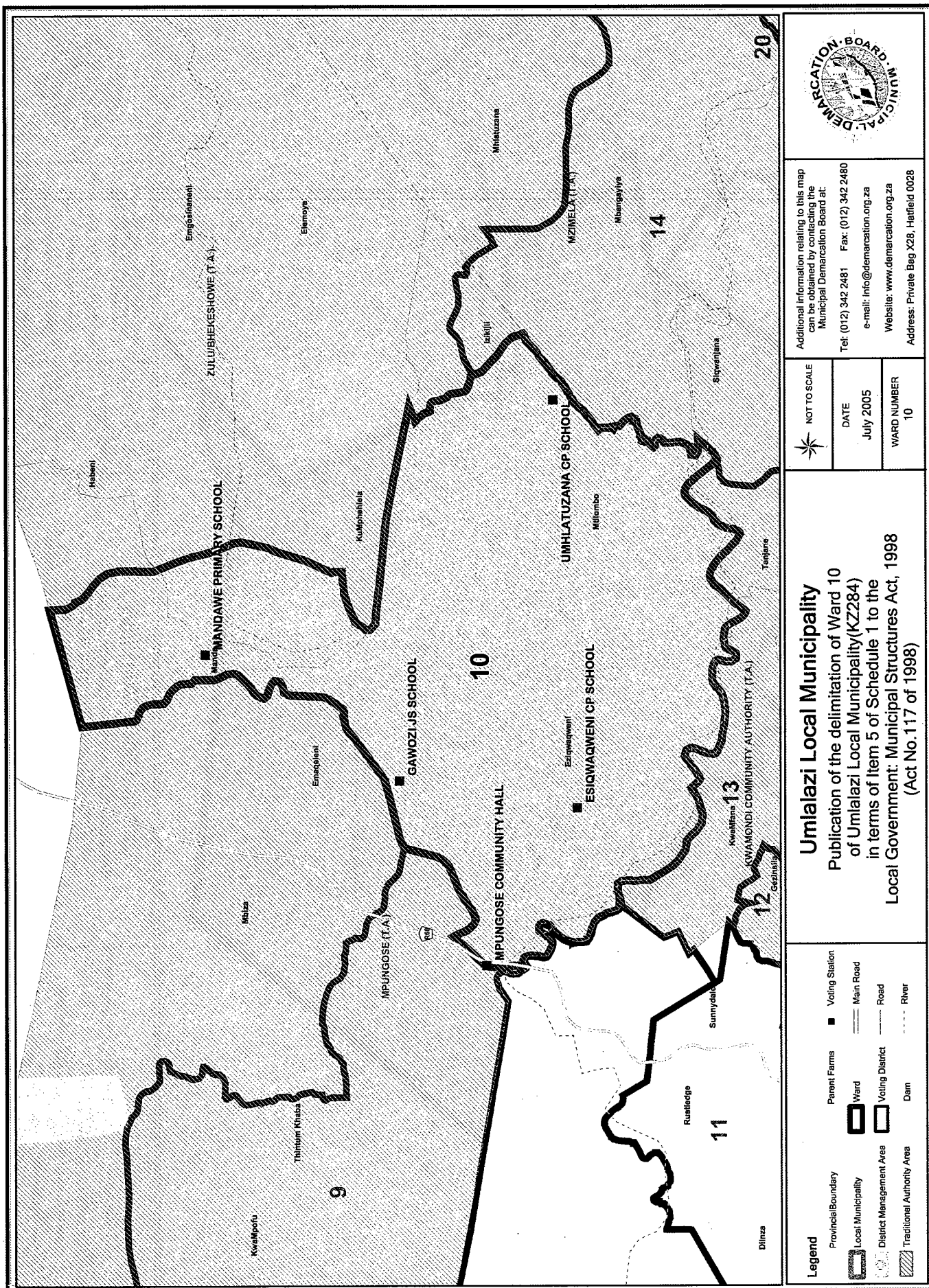


Additional information relating to this map can be obtained by contacting the Municipal Demarcation Board at:  
 Tel: (012) 342 2481 Fax: (012) 342 2480  
 e-mail: info@demarcation.org.za  
 Website: www.demarcation.org.za  
 Address: Private Bag X28, Hatfield 0028

NOT TO SCALE
DATE July 2005
WARD NUMBER 9

**Umlalazi Local Municipality**  
 Publication of the delimitation of Ward 9  
 of Umlalazi Local Municipality (KZ284)  
 in terms of Item 5 of Schedule 1 to the  
 Local Government: Municipal Structures Act, 1998  
 (Act No. 117 of 1998)

<b>Legend</b>	Provincial Boundary	Parent Farms	Voting Station
Local Municipality	Ward	Ward	Main Road
District Management Area	Voting District	Road	River
Traditional Authority Area	Dam		



Additional information relating to this map can be obtained by contacting the Municipal Demarcation Board at:  
 Tel: (012) 342 2481 Fax: (012) 342 2480  
 e-mail: info@demarcation.org.za  
 Website: www.demarcation.org.za  
 Address: Private Bag X28, Heitfield 0028

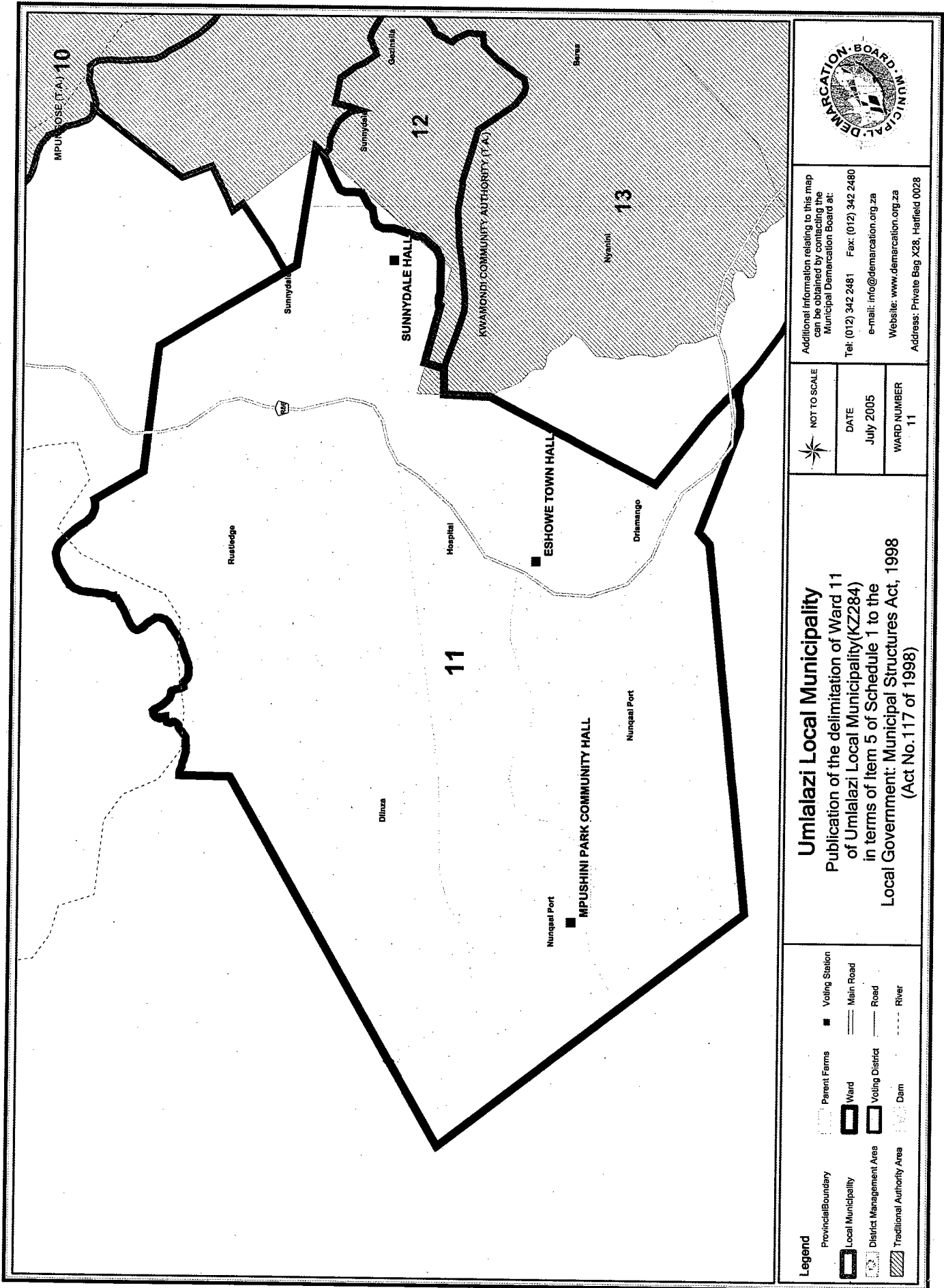
NOT TO SCALE
DATE July 2005
WARD NUMBER 10

**Umlalazi Local Municipality**  
 Publication of the delimitation of Ward 10  
 of Umlalazi Local Municipality (KZ284)  
 in terms of Item 5 of Schedule 1 to the  
 Local Government: Municipal Structures Act, 1998  
 (Act No. 117 of 1998)

**Legend**

	Provincial Boundary		Parent Farms		Voting Station
	Local Municipality		Ward		Main Road
	District Management Area		Voting District		Road
	Traditional Authority Area		Dam		River





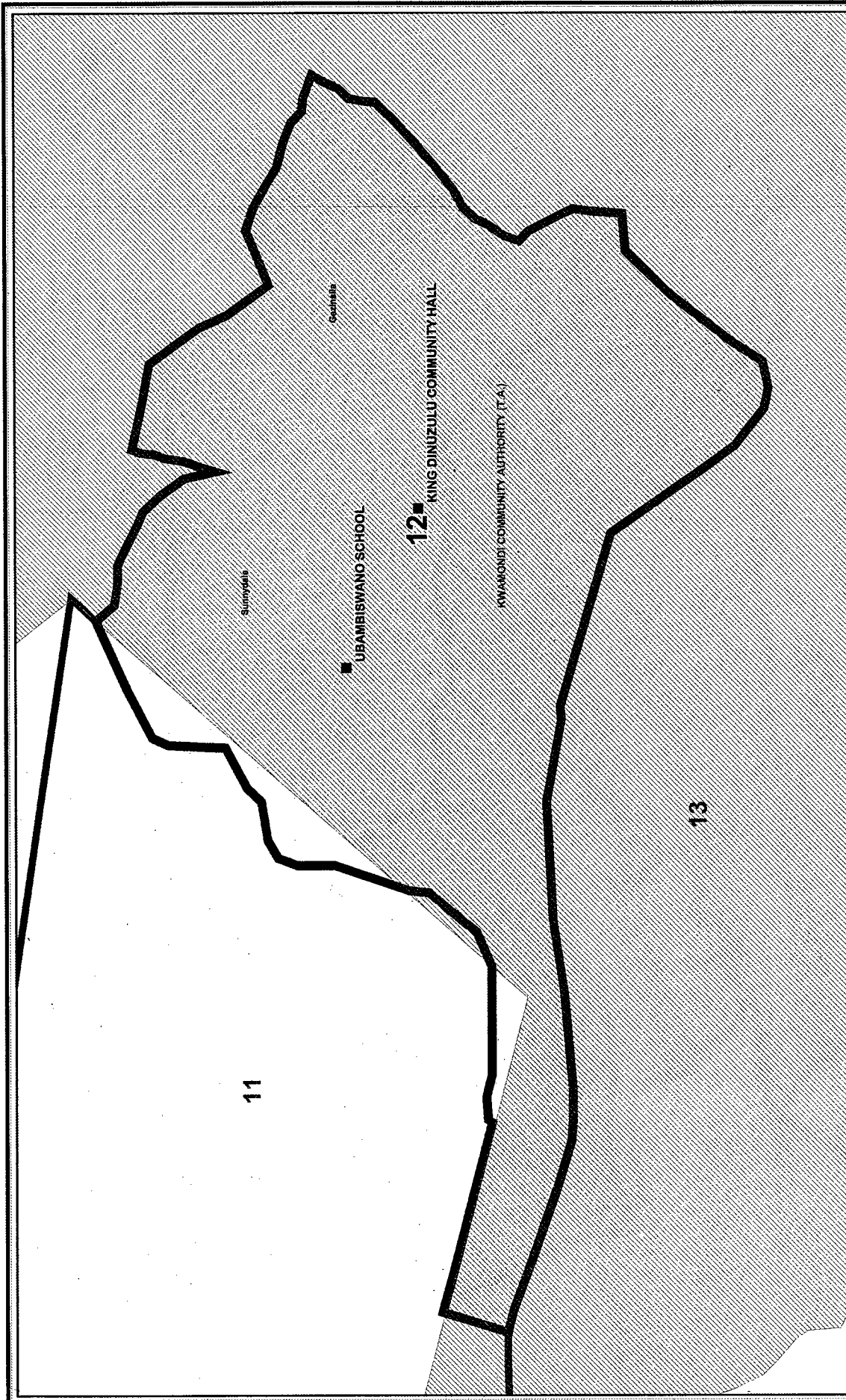
Additional information relating to this map can be obtained by contacting the Municipal Demarcation Board at:  
 Tel: (012) 342 2481 Fax: (012) 342 2480  
 e-mail: info@demarcation.org.za  
 Website: www.demarcation.org.za  
 Address: Private Bag X28, Hatfield 0028

NOT TO SCALE
DATE July 2005
WARD NUMBER 11

**Umlalazi Local Municipality**  
 Publication of the delimitation of Ward 11  
 of Umlalazi Local Municipality (KZ284)  
 in terms of item 5 of Schedule 1 to the  
 Local Government: Municipal Structures Act, 1998  
 (Act No. 117 of 1998)

<b>Legend</b>	Parent Farms	Voting Station
Provincial Boundary	Ward	Main Road
Local Municipality	Voting District	Road
District Management Area	Dam	River
Traditional Authority Area		





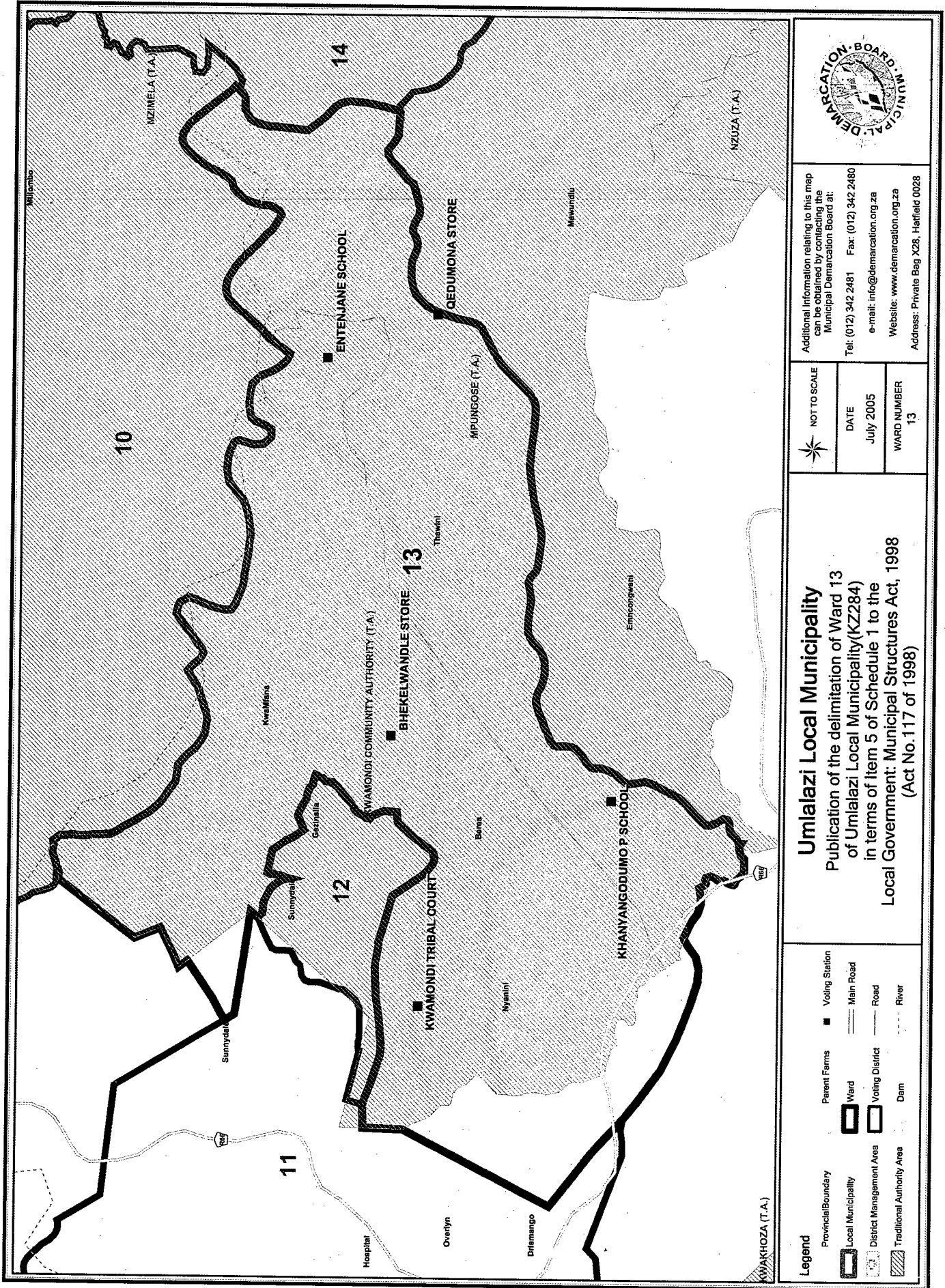
Additional information relating to this map can be obtained by contacting the Municipal Demarcation Board at:  
 Tel: (012) 342 2481 Fax: (012) 342 2480  
 e-mail: info@demarcation.org.za  
 Website: www.demarcation.org.za  
 Address: Private Bag X28, Hatfield 0028

NOT TO SCALE
DATE July 2005
WARD NUMBER 12

**Umlalazi Local Municipality**  
 Publication of the delimitation of Ward 12  
 of Umlalazi Local Municipality (KZ284)  
 in terms of Item 5 of Schedule 1 to the  
 Local Government: Municipal Structures Act, 1998  
 (Act No. 117 of 1998)

**Legend**

	Provincial Boundary		Parent Farms		Voting Station
	Local Municipality		Ward		Main Road
	District Management Area		Voting District		Road
	Traditional Authority Area		Dam		River



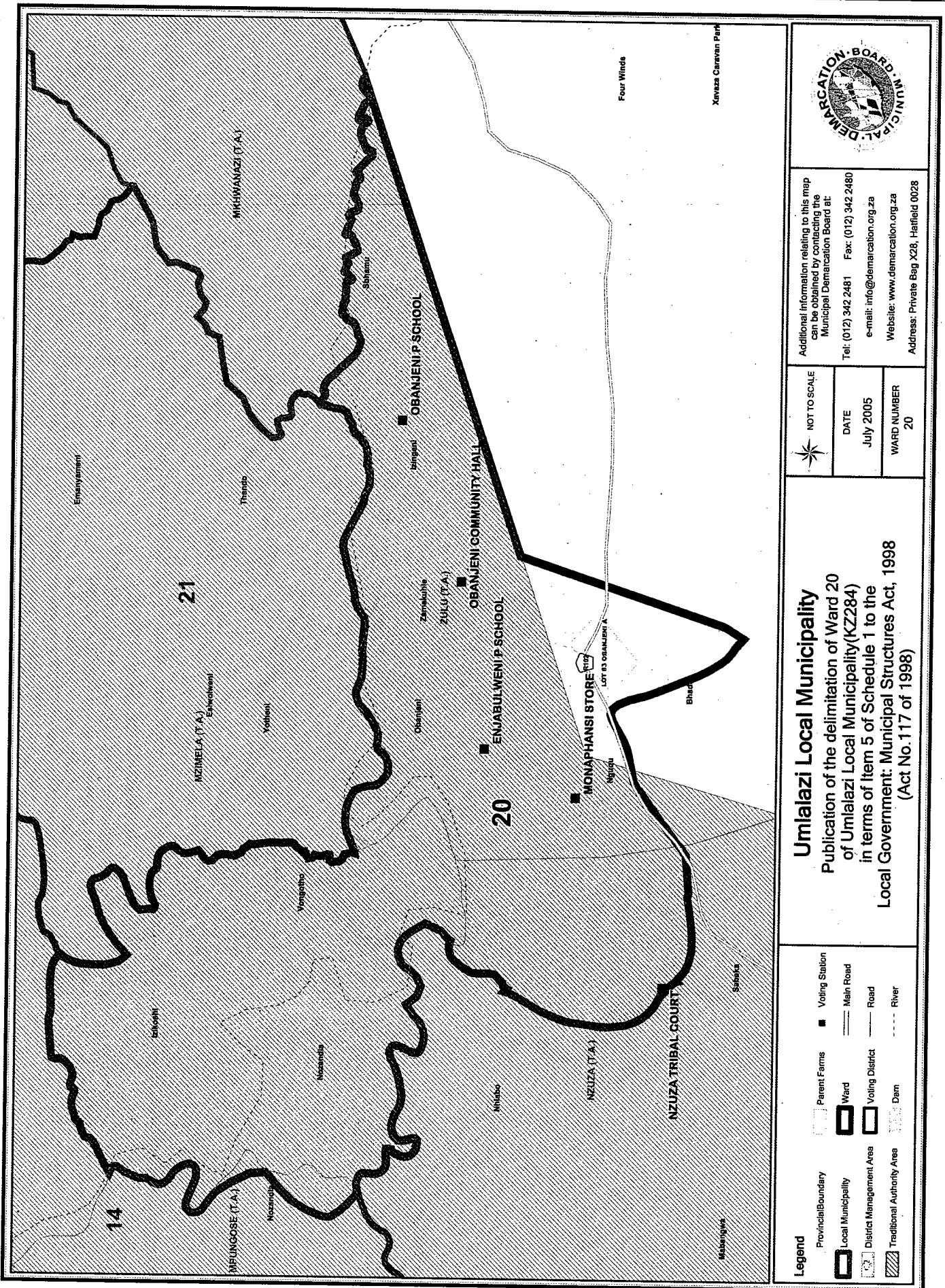
Additional information relating to this map can be obtained by contacting the Municipal Demarcation Board at:  
 Tel: (012) 342 2481 Fax: (012) 342 2480  
 e-mail: info@demarcation.org.za  
 Website: www.demarcation.org.za  
 Address: Private Bag X28, Hatfield 0028

NOT TO SCALE
DATE July 2005
WARD NUMBER 13

**Umlalazi Local Municipality**  
 Publication of the delimitation of Ward 13  
 of Umlalazi Local Municipality (KZ284)  
 in terms of Item 5 of Schedule 1 to the  
 Local Government: Municipal Structures Act, 1998  
 (Act No. 117 of 1998)

	Provincial Boundary		Parent Farms
	Local Municipality		Ward
	District Management Area		Voting District
	Traditional Authority Area		Dam
	Voting Station		Main Road
	Road		River





**Legend**

- Provincial Boundary
- Local Municipality
- District Management Area
- Traditional Authority Area
- Parent Farms
- Ward
- Voting District
- Dam
- Voting Station
- Main Road
- Road
- River

**Umlalazi Local Municipality**  
 Publication of the delimitation of Ward 20  
 of Umlalazi Local Municipality (KZ284)  
 in terms of Item 5 of Schedule 1 to the  
 Local Government: Municipal Structures Act, 1998  
 (Act No. 117 of 1998)

NOT TO SCALE

DATE  
July 2005

WARD NUMBER  
20

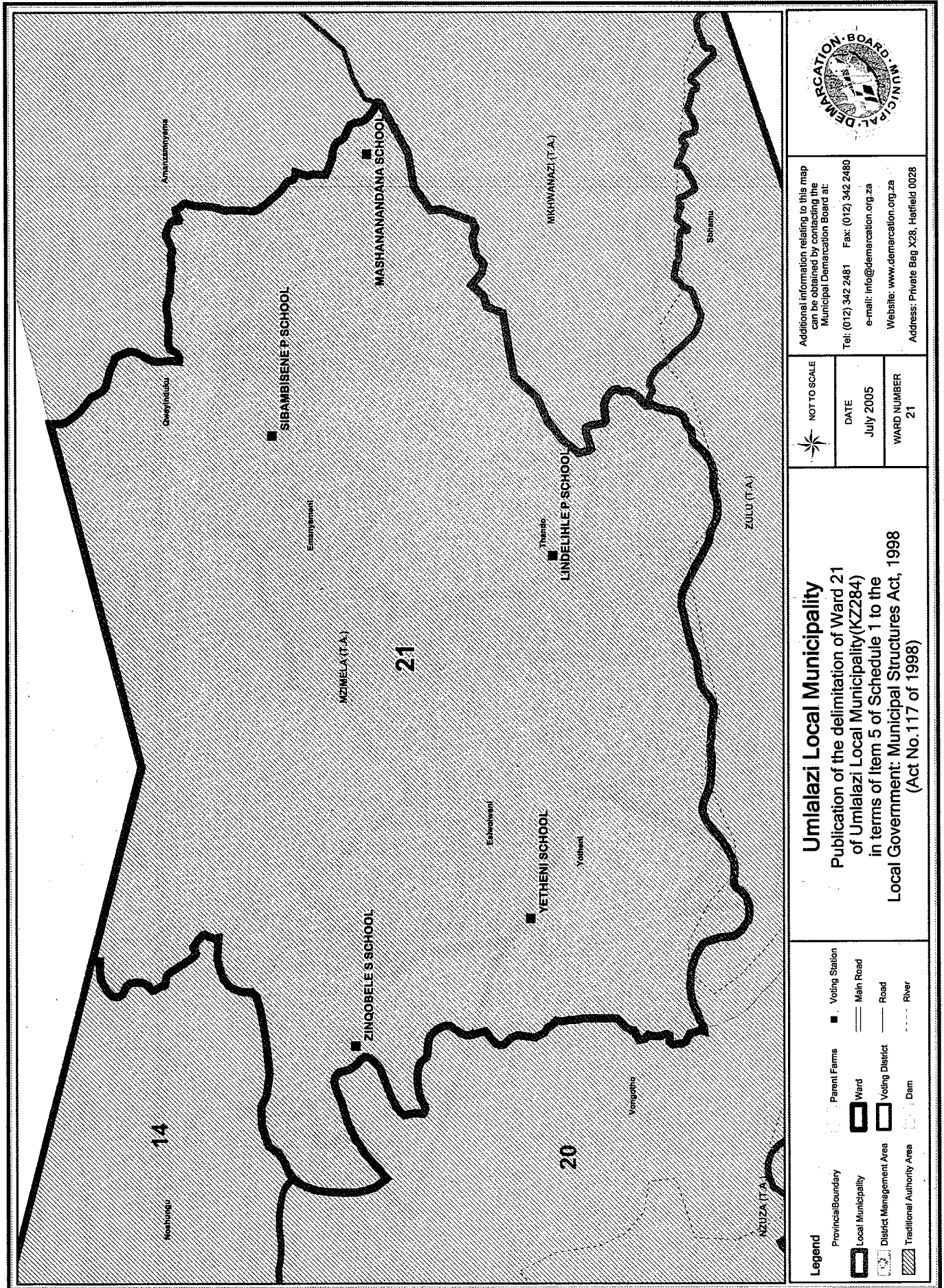
Additional information relating to this map  
 can be obtained by contacting the  
 Municipal Demarcation Board at:

Tel: (012) 342 2481 Fax: (012) 342 2480  
 e-mail: info@demarcation.org.za  
 Website: www.demarcation.org.za  
 Address: Private Bag X28, Hatfield 0028



Four Winds  
 Xewasa Caravan Park





Additional information relating to this map can be obtained by contacting the Municipal Demarcation Board at:  
 Tel: (012) 342 2481 Fax: (012) 342 2480  
 e-mail: info@demarcation.org.za  
 Website: www.demarcation.org.za  
 Address: Private Bag X28, Hatfield 0028

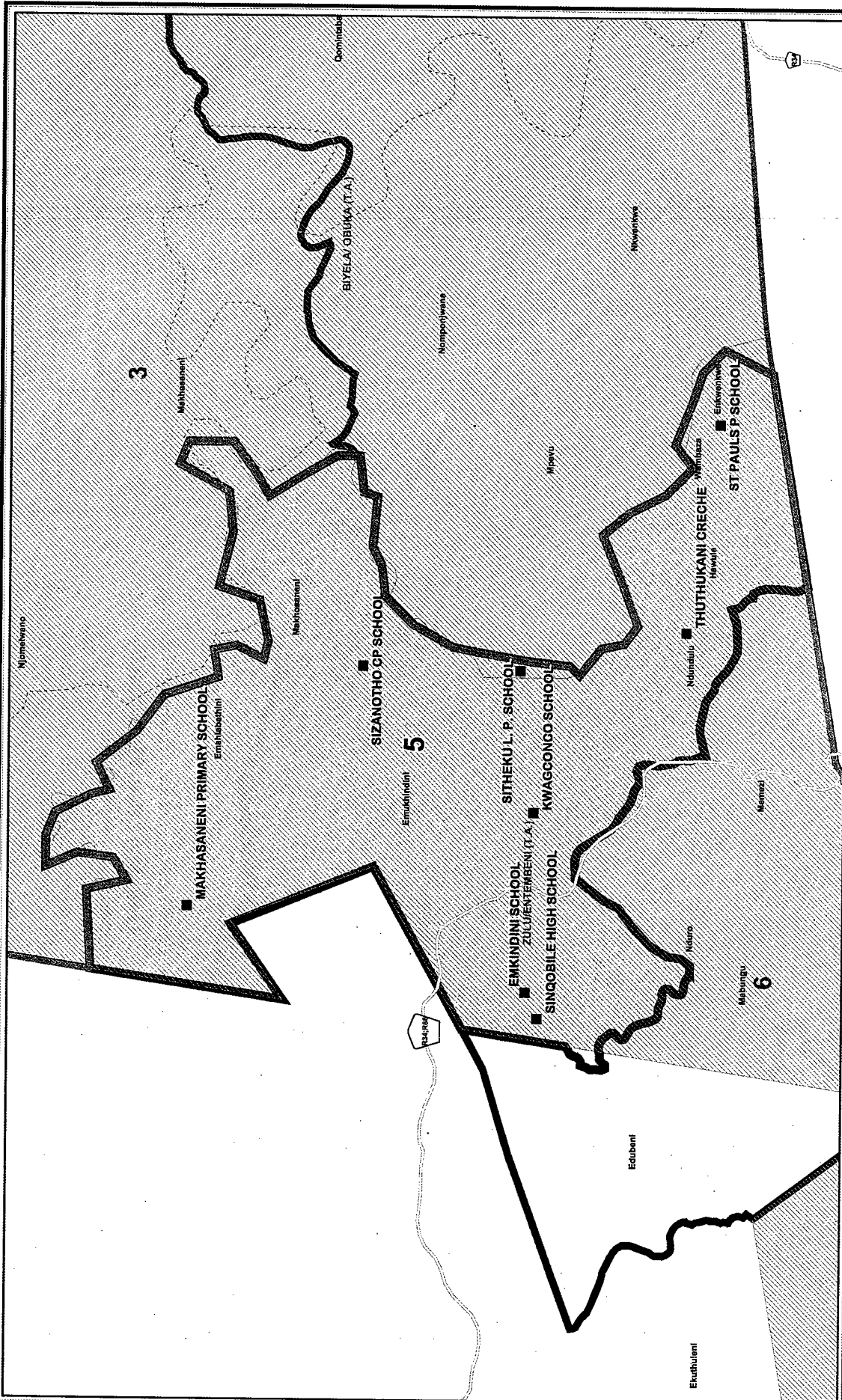
NOT TO SCALE	
DATE	July 2005
WARD NUMBER	21

**Umlalazi Local Municipality**  
 Publication of the delimitation of Ward 21 of Umlalazi Local Municipality (KZ284) in terms of Item 5 of Schedule 1 to the Local Government: Municipal Structures Act, 1998 (Act No. 117 of 1998)

**Legend**

- Provincial Boundary
- Local Municipality
- District Management Area
- Traditional Authority Area
- Parent Farms
- Ward
- District
- Dam
- Voting Station
- Main Road
- Road
- River





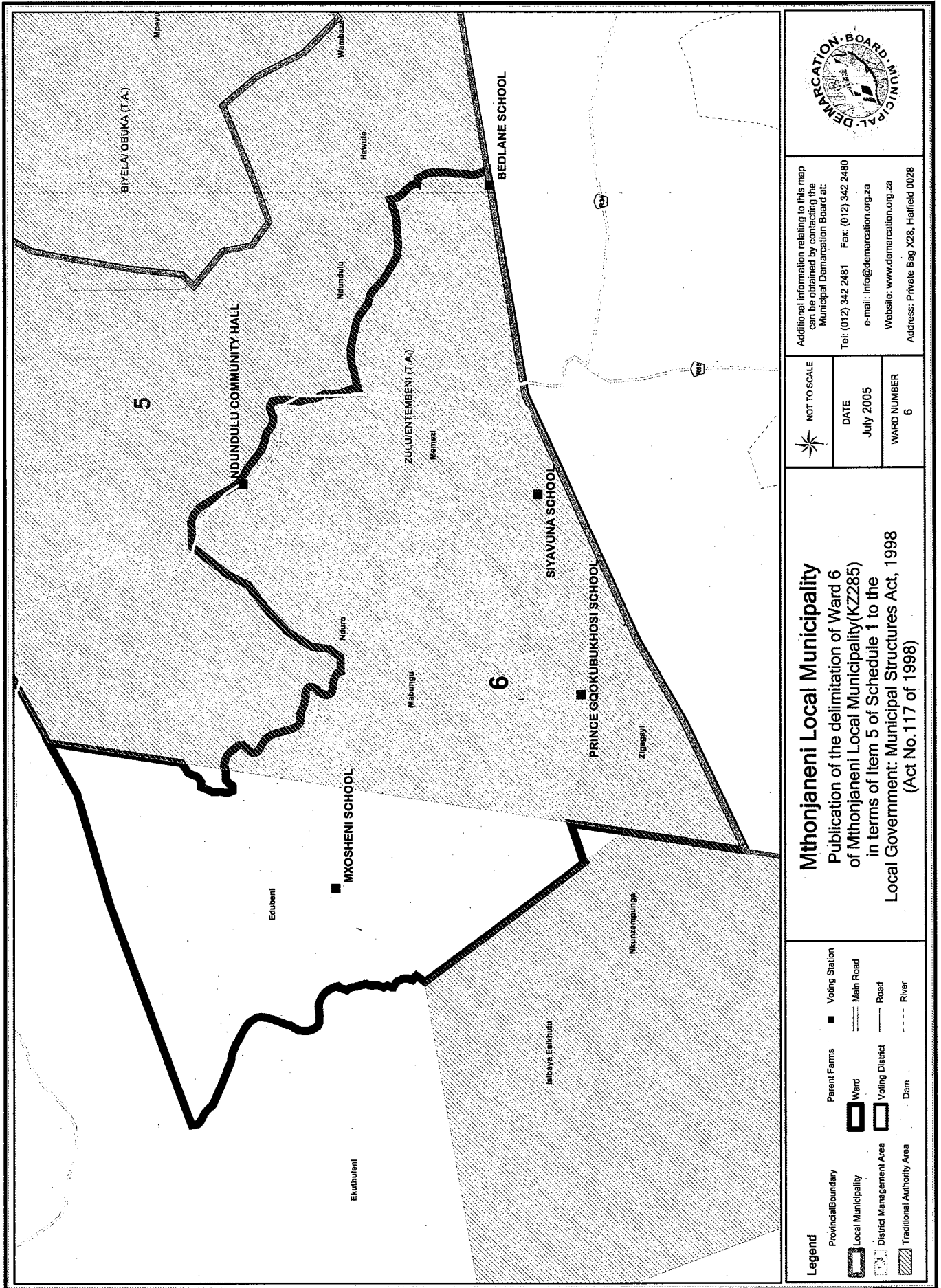
Additional information relating to this map can be obtained by contacting the Municipal Demarcation Board at:  
 Tel: (012) 342 2481 Fax: (012) 342 2480  
 e-mail: info@demarcation.org.za  
 Website: www.demarcation.org.za  
 Address: Private Bag X28, Hatfield 0028

NOT TO SCALE
DATE July 2005
WARD NUMBER 5

**Mthonjaneni Local Municipality**  
 Publication of the delimitation of Ward 5 of Mthonjaneni Local Municipality (KZ285) in terms of Item 5 of Schedule 1 to the Local Government: Municipal Structures Act, 1998 (Act No. 117 of 1998)

**Legend**

- Provincial Boundary
- Local Municipality
- District Management Area
- Traditional Authority Area
- Parent Farms
- Ward
- Voting District
- Dam
- Voting Station
- Main Road
- Road
- River



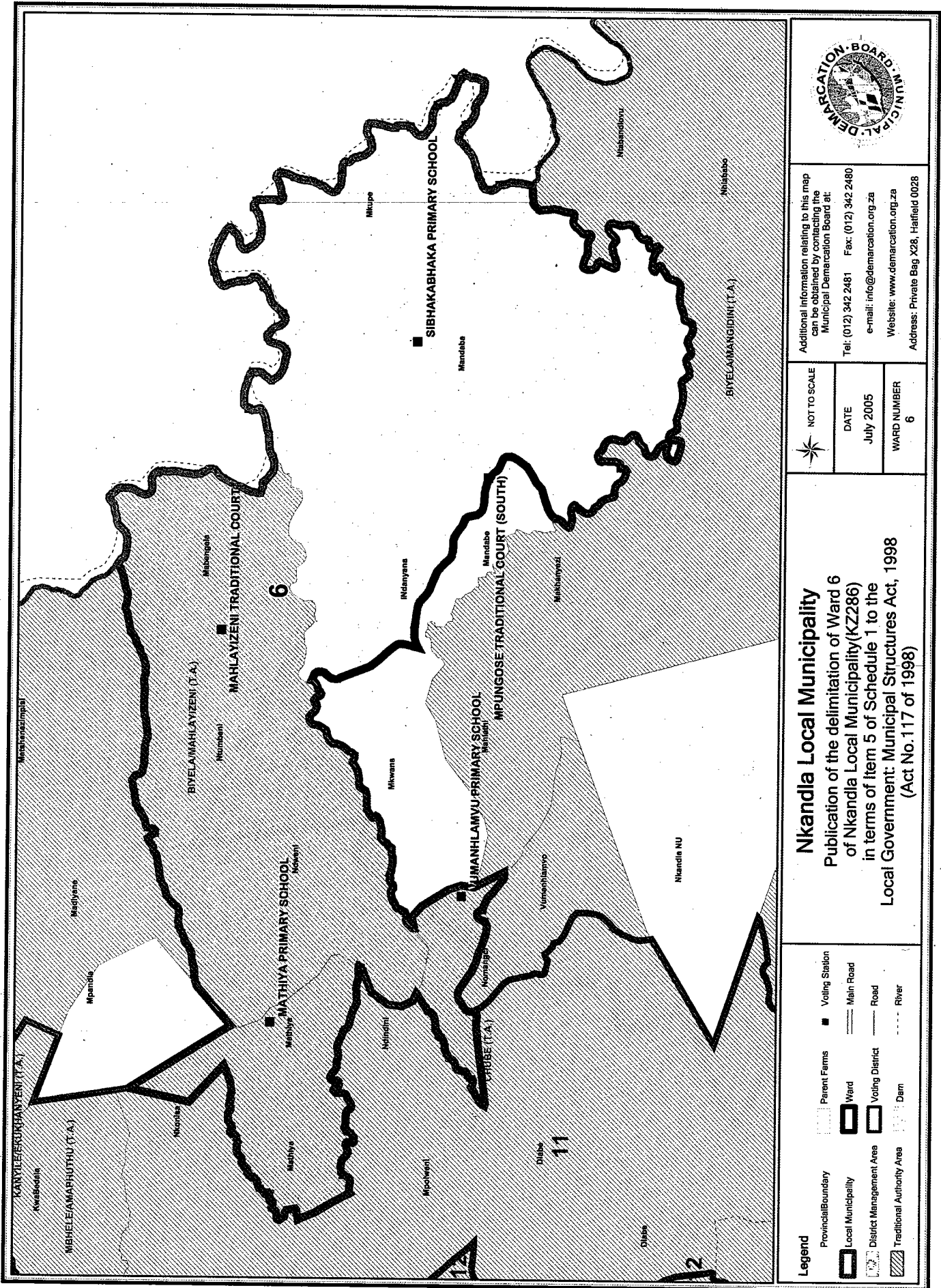
Additional information relating to this map can be obtained by contacting the Municipal Demarcation Board at:  
 Tel: (012) 342 2481 Fax: (012) 342 2480  
 e-mail: info@demarcation.org.za  
 Website: www.demarcation.org.za  
 Address: Private Bag X28, Hatfield 0028

NOT TO SCALE
DATE July 2005
WARD NUMBER 6

**Mthonjaneni Local Municipality**  
 Publication of the delimitation of Ward 6 of Mthonjaneni Local Municipality (KZ285) in terms of Item 5 of Schedule 1 to the Local Government: Municipal Structures Act, 1998 (Act No. 117 of 1998)

**Legend**

	Provincial Boundary		Parent Farms
	Local Municipality		Ward
	District Management Area		Voting District
	Traditional Authority Area		Dam
			Voting Station
			Main Road
			Road
			River



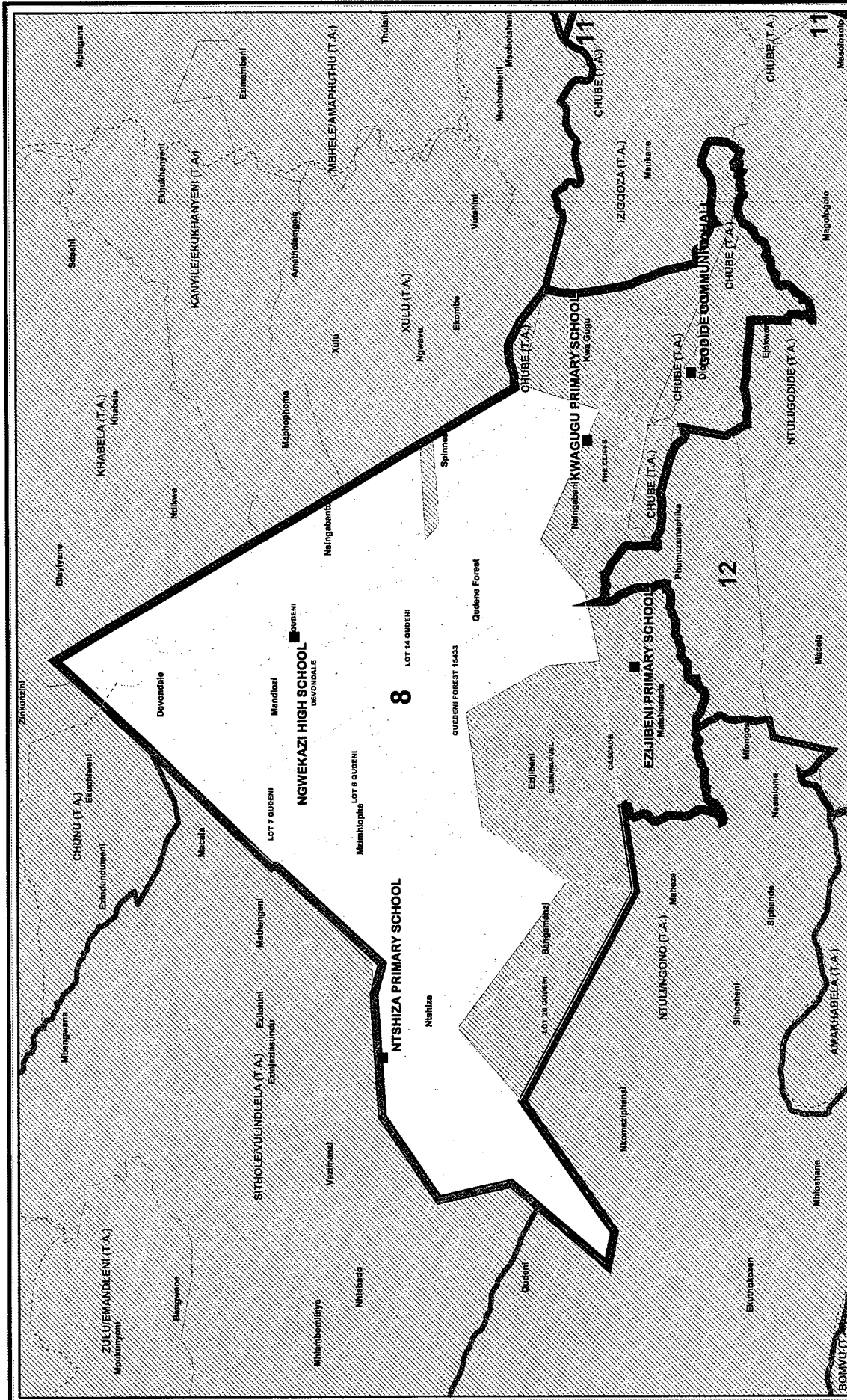
Additional information relating to this map can be obtained by contacting the Municipal Demarcation Board at:  
 Tel: (012) 342 2481 Fax: (012) 342 2480  
 e-mail: info@demarcation.org.za  
 Website: www.demarcation.org.za  
 Address: Private Bag X28, Hatfield 0028

NOT TO SCALE
DATE July 2005
WARD NUMBER 6

**Nkandla Local Municipality**  
 Publication of the delimitation of Ward 6  
 of Nkandla Local Municipality(KZ286)  
 in terms of Item 5 of Schedule 1 to the  
 Local Government: Municipal Structures Act, 1998  
 (Act No.117 of 1998)

**Legend**

- Provincial Boundary
- Local Municipality
- District Management Area
- Traditional Authority Area
- Parent Farms
- Ward
- Voting District
- Dam
- Voting Station
- Main Road
- Road
- River



**Legend**

- Provincial Boundary
- Local Municipality
- District Management Area
- Traditional Authority Area
- Parent Farms
- Ward
- Voting Station
- Main Road
- Road
- Voting District
- Dam
- River

**Nkandla Local Municipality**  
 Publication of the delimitation of Ward 8  
 of Nkandla Local Municipality (KZ286)  
 in terms of Item 5 of Schedule 1 to the  
 Local Government: Municipal Structures Act, 1998  
 (Act No. 117 of 1998)

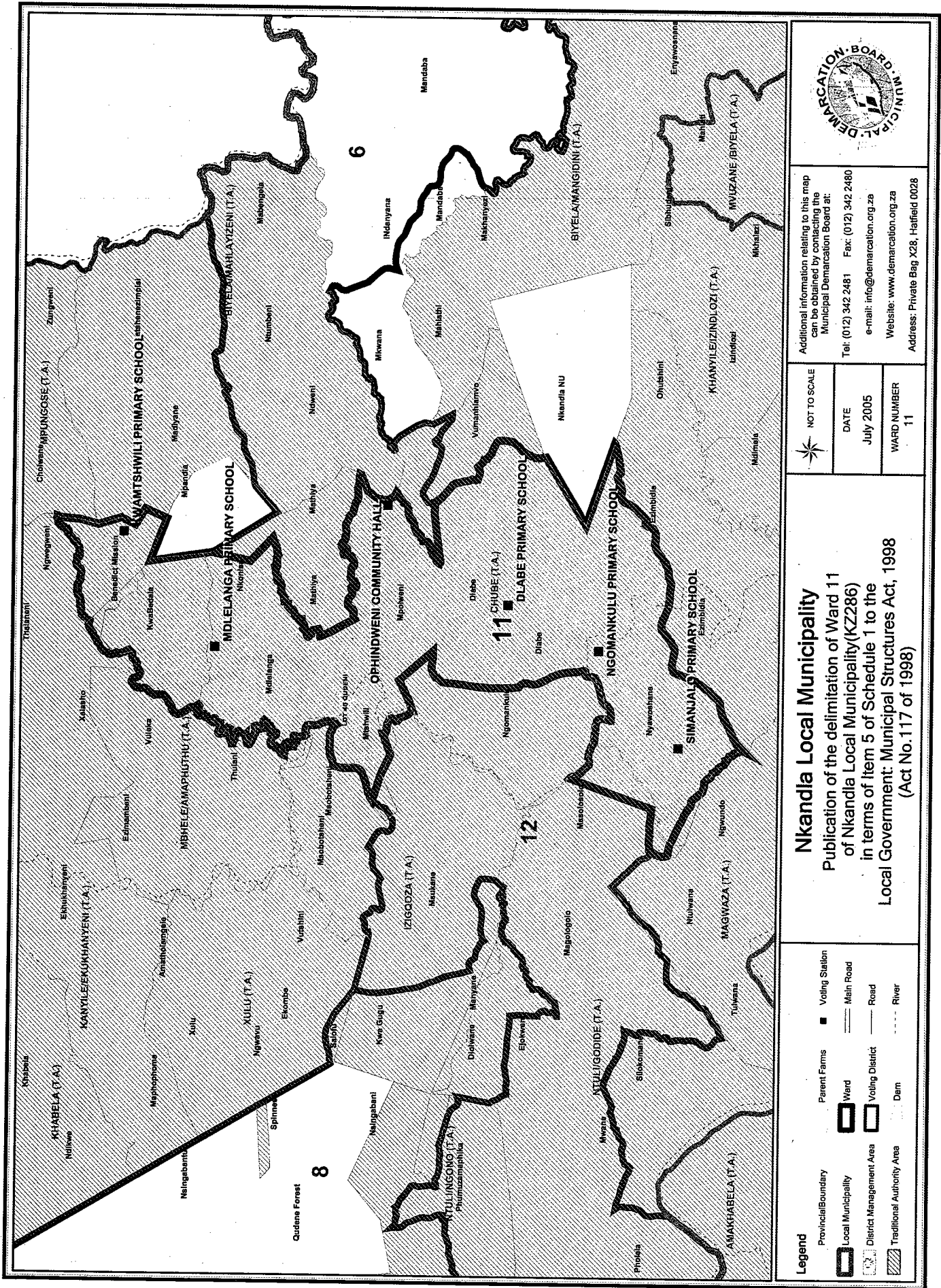
NOT TO SCALE

DATE: July 2005

WARD NUMBER: 8

Additional information relating to this map can be obtained by contacting the Municipal Demarcation Board at:  
 Tel: (012) 342 2481 Fax: (012) 342 2480  
 e-mail: info@demarcation.org.za  
 Website: www.demarcation.org.za  
 Address: Private Bag X28, Hatfield 0028





Additional information relating to this map can be obtained by contacting the Municipal Demarcation Board at:  
 Tel: (012) 342 2481 Fax: (012) 342 2480  
 e-mail: info@demarcation.org.za  
 Website: www.demarcation.org.za  
 Address: Private Bag X28, Hatfield 0028

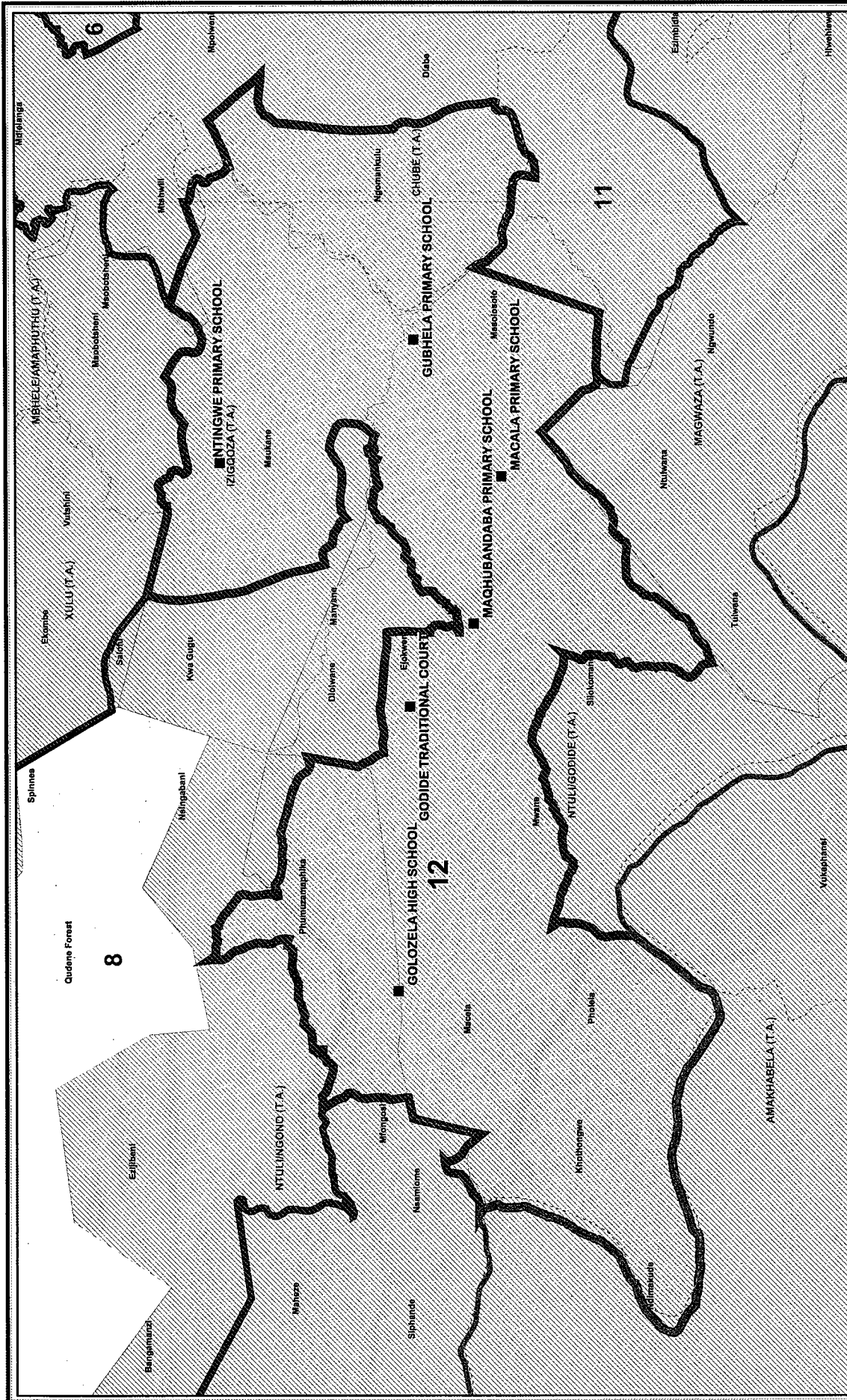
NOT TO SCALE
DATE July 2005
WARD NUMBER 11

**Nkandla Local Municipality**  
 Publication of the delimitation of Ward 11 of Nkandla Local Municipality (KZ286) in terms of item 5 of Schedule 1 to the Local Government: Municipal Structures Act, 1998 (Act No. 117 of 1998)

**Legend**

- Provincial Boundary
- Local Municipality
- District Management Area
- Traditional Authority Area
- Parent Farms
- Ward
- Voting Station
- Main Road
- Road
- Voting District
- Dam
- River





**Legend**

- Provincial Boundary
- Local Municipality
- District Management Area
- Traditional Authority Area
- Parent Farms
- Ward
- District
- Voicing Station
- Main Road
- Road
- Voicing District
- Dam
- River

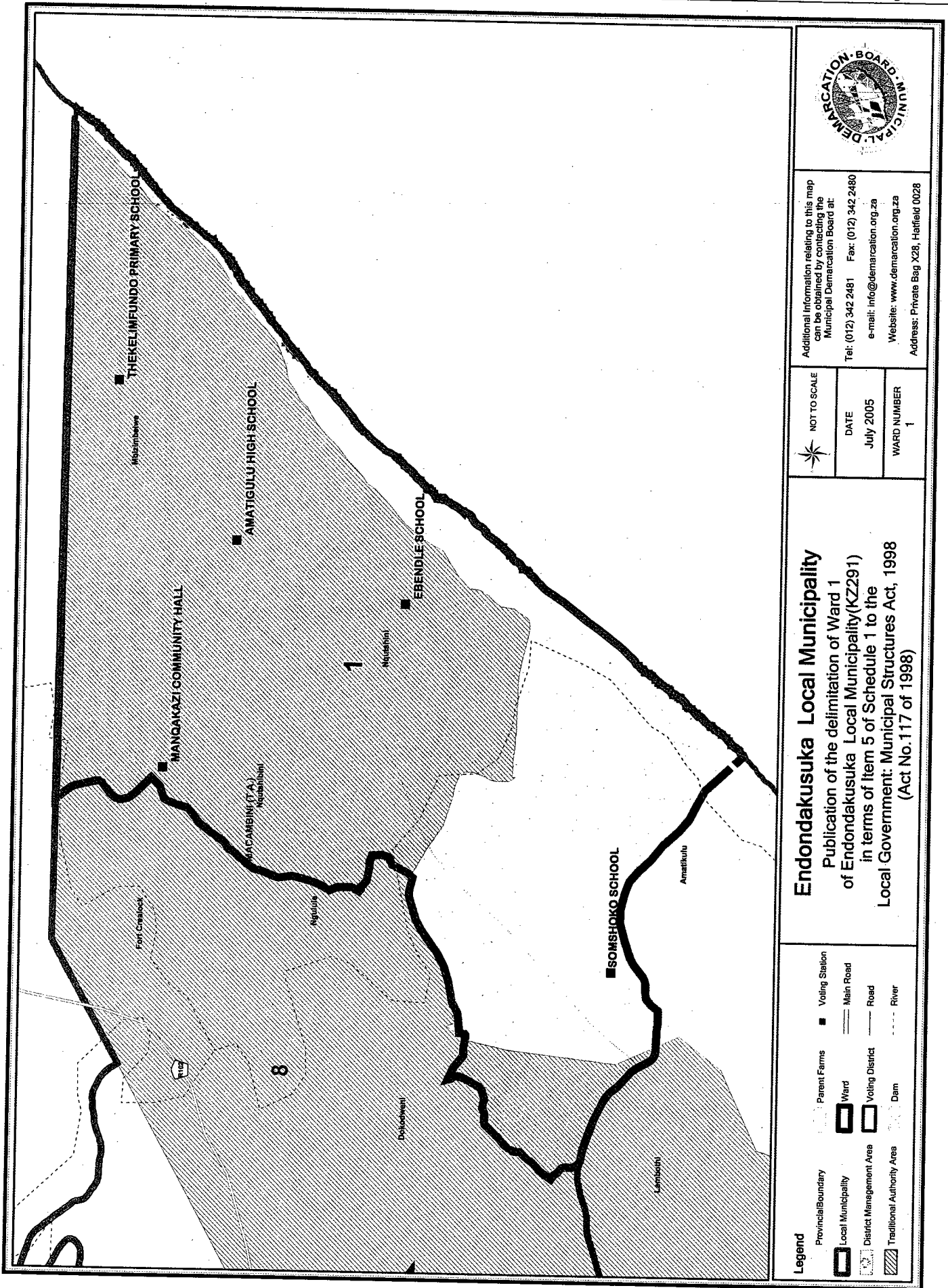
**Nkandla Local Municipality**  
 Publication of the delimitation of Ward 12  
 of Nkandla Local Municipality (KZ286)  
 in terms of item 5 of Schedule 1 to the  
 Local Government: Municipal Structures Act, 1998  
 (Act No. 117 of 1998)

Additional information relating to this map can be obtained by contacting the Municipal Demarcation Board at:  
 Tel: (012) 342 2481 Fax: (012) 342 2480  
 e-mail: info@demarcation.org.za  
 Website: www.demarcation.org.za  
 Address: Private Bag X28, Hatfield 0028

NOT TO SCALE

DATE  
July 2005

WARD NUMBER  
12



Additional information relating to this map can be obtained by contacting the Municipal Demarcation Board at:  
 Tel: (012) 342 2481 Fax: (012) 342 2480  
 e-mail: info@demarcation.org.za  
 Website: www.demarcation.org.za  
 Address: Private Bag X28, Hatfield 0028

NOT TO SCALE
DATE July 2005
WARD NUMBER 1

**Endondakusuka Local Municipality**  
 Publication of the delimitation of Ward 1  
 of Endondakusuka Local Municipality (KZ291)  
 in terms of Item 5 of Schedule 1 to the  
 Local Government: Municipal Structures Act, 1998  
 (Act No. 117 of 1998)

**Legend**

- Provincial Boundary
- Local Municipality
- District Management Area
- Traditional Authority Area
- Parent Farms
- Ward
- District
- Dam
- Voting Station
- Main Road
- Road
- River

