



KWAZULU-NATAL PROVINCE
KWAZULU-NATAL PROVINSIE
ISIFUNDAZWE SAKWAZULU-NATALI

Provincial Gazette • Provinsiale Koerant • Igazethi Yesifundazwe

GAZETTE EXTRAORDINARY—BUITENGEWONE KOERANT—IGAZETHI EYISIPESHELI

(Registered at the post office as a newspaper) • (As 'n nuusblad by die poskantoor geregistreer)
(Irejistiwee njengephephandaba eposihhovisi)


Vol. 2

PIETERMARITZBURG,

18 JANUARY 2008
18 JANUARIE 2008
18 kuMASINGANA 2008

No. 68

We all have the power to prevent AIDS



**AIDS
HELPLINE**

0800 012 322

DEPARTMENT OF HEALTH

Prevention is the cure



*No.**Page***GENERAL NOTICE**

- 1 Local Government: Municipal Demarcation Act (27/1998): Municipal Demarcation Board: Notice in terms of section 21

3

GENERAL NOTICE

No. 1**18 January 2008**

**MUNICIPAL DEMARCATION BOARD
NOTICE IN TERMS OF SECTION 21 OF THE LOCAL GOVERNMENT:
MUNICIPAL DEMARCATION ACT, 1998
(KwaZulu-Natal)**

Notice is hereby given in terms of section 21 of the Local Government: Municipal Demarcation Act, 1998 (Act No. 27 of 1998) that the Municipal Demarcation Board's has re-determined the boundaries of Hlabisa Local Municipality (KZN274) and Mtubatuba Local Municipality (KZN275) by excluding wards 8; 9; 10; 11; 12; 13; 14; 15; 16; 17; 18 and 19 from Hlabisa and by including them into Mtubatuba, as reflected on the attached maps.

Any person aggrieved by the re-determination may submit written objections to:

**The Municipal Demarcation Board
Private Bag X 28
Hatfield
0028
Fax: 012-3422480
E-mail: Robert@demarcation.org.za**

Written objections must reach the above office by no later than **28 February 2008**.

Objections must be based on the criteria provided for in section 24 and 25 of the Demarcation Act, 1998.

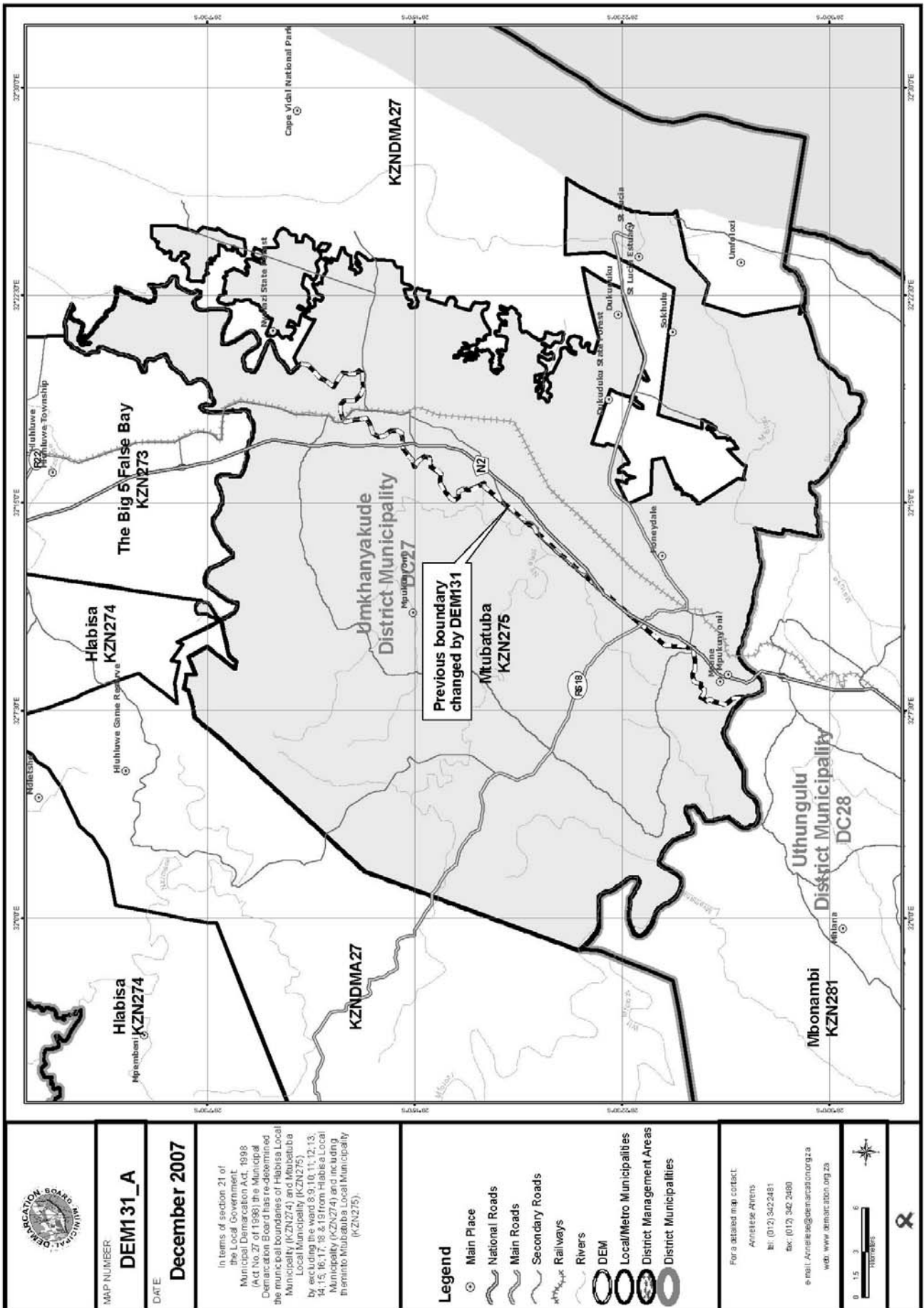
Electronic maps of the re-determined municipal boundaries can be obtained by email from anneliese@demarcation.org.za

The maps, together with Circular 7/2007, can also be downloaded from the Board's web-site: www.demarcation.org.za

Reference number **DEM131** must please be quoted in any correspondence with the Board.

In case of a discrepancy between the description in this notice and the maps, the maps will prevail.

**VUYO MLOKOTI
CHAIRPERSON: MUNICIPAL DEMARCATION BOARD
Reference: DEM131**



MAP NUMBER
DEM131_A

DATE
December 2007

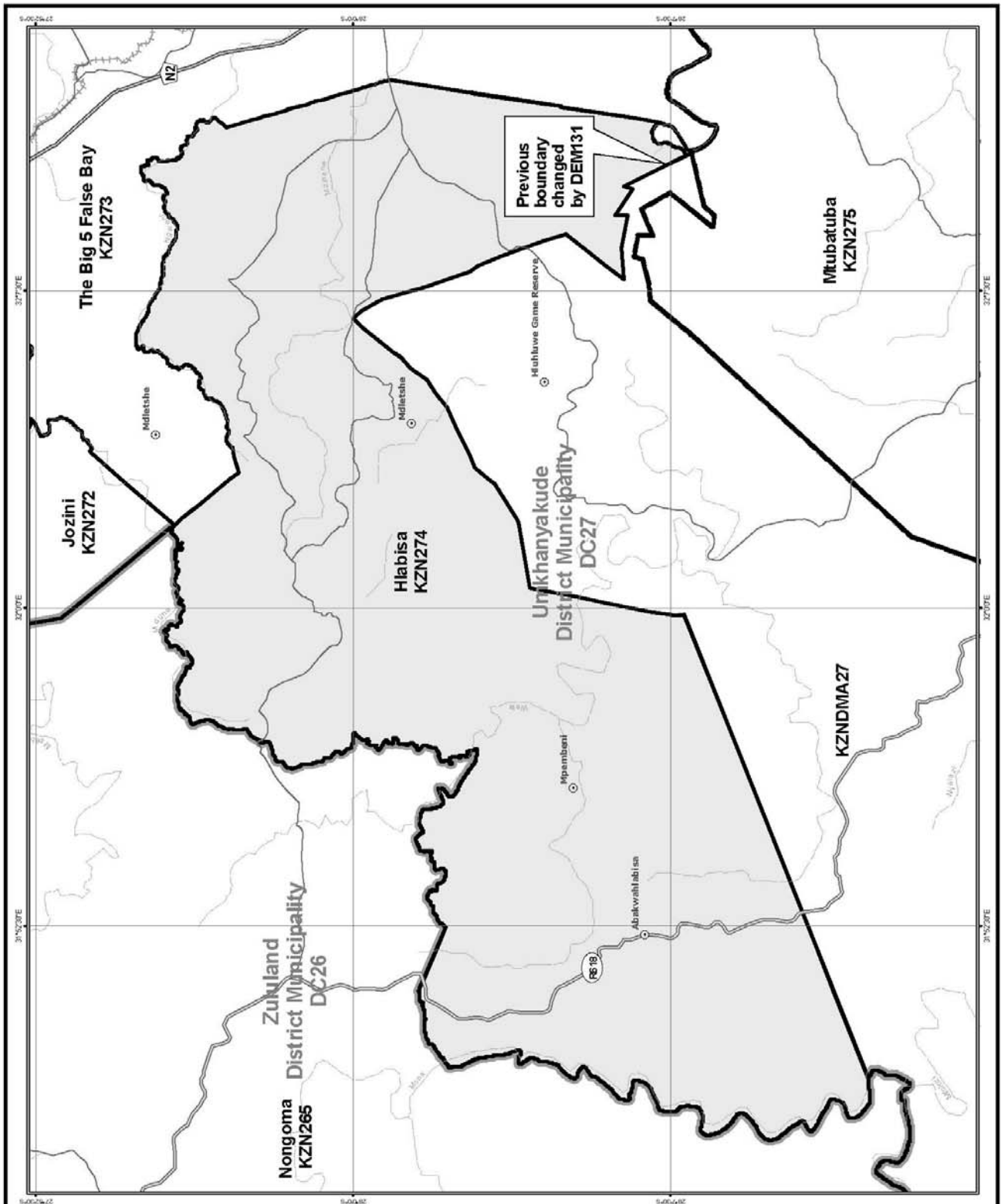
In terms of section 21 of the Local Government Municipal Demarcation Act, 1998 (Act No. 27 of 1998) the Municipal Demarcation Board has re-determined the municipal boundaries of Hlabisa Local Municipality (KZN274) and Mtubatuba Local Municipality (KZN275) by excluding the ward 8, 9, 10, 11, 12, 13, 14, 15, 16, 17, 18 & 19 from Hlabisa Local Municipality (KZN274) and including them into Mtubatuba Local Municipality (KZN275).



Legend

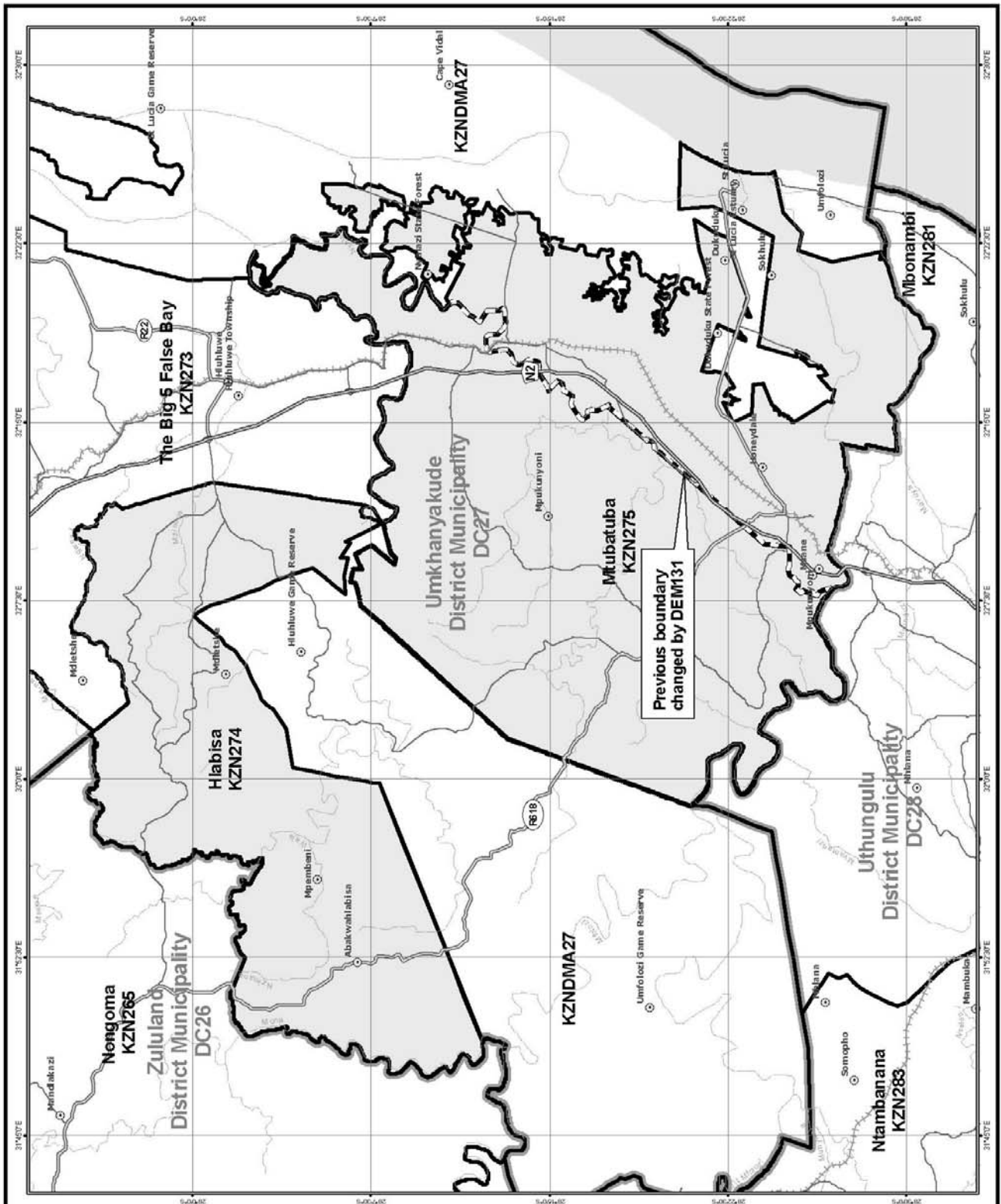
- Main Place
- National Roads
- Main Roads
- Secondary Roads
- Railways
- Rivers
- DEM
- Local/Metro Municipalities
- District Management Areas
- District Municipalities



For a detailed map contact:
Anneliese Atterts
Tel: (0)12 3422481
Fax: (0)12 342 2480
e mail: Anneliese.atterts@demarcation.org.za
web: www.demarcation.org.za





	<p>MAP NUMBER DEM131_B</p>	<p>DATE December 2007</p>	<p>In terms of section 21 of the Local Government Municipal Demarcation Act, 1998 (Act No. 27 of 1998) the Municipal Demarcation Board has re-determined the municipal boundaries of Hlabisa Local Municipality (KZN274) and Mtubatuba Local Municipality (KZN275) by excluding the ward 8, 9, 10, 11, 12, 13, 14, 15, 16, 17, 18 & 19 from Hlabisa Local Municipality (KZN274) and including them into Mtubatuba Local Municipality (KZN275).</p>	<p>Legend</p> <ul style="list-style-type: none"> ○ Main Place — National Roads — Main Roads — Secondary Roads — Railways — Rivers ○ DEM ○ Local/Metro Municipalities ○ District Management Areas ○ District Municipalities 	<p>For a detailed map contact: Annelise Atrens Tel: (012) 3422481 Fax: (012) 342 2480 e-mail: Annelise.ate@demarcation.org.za web: www.demarc300n.org.za</p>	
---	--	---	--	---	--	---



 <p>DEM131_C</p>	<p>December 2007</p>	<p>In terms of section 21 of the Local Government Municipal Demarcation Act, 1998 (Act No. 27 of 1998) the Municipal Demarcation Board has re-determined the municipal boundaries of Hlabisa Local Municipality (KZN274) and Mtubatuba Local Municipality (KZN275) by excluding the ward 8, 9, 10, 11, 12, 13, 14, 15, 16, 17, 18 & 19 from Hlabisa Local Municipality (KZN274) and including them into Mtubatuba Local Municipality (KZN275).</p>	<p>Legend</p> <ul style="list-style-type: none"> ○ Main Place — National Roads — Main Roads — Secondary Roads — Railways — Rivers ○ DEM ○ Local/Metro Municipalities ○ District Management Areas ○ District Municipalities 	<p>For a detailed map contact:</p> <p>Annelle Atrens Tel: (012) 5422481 Fax: (012) 542 2480 e mail: Annelle.a@demarcation.org.za web: www.demarc30bn.org.za</p>	
--	-----------------------------	--	---	---	---

