



KWAZULU-NATAL PROVINCE
KWAZULU-NATAL PROVINSIE
ISIFUNDAZWE SAKWAZULU-NATALI

Provincial Gazette • Provinsiale Koerant • Igazethi Yesifundazwe

GAZETTE EXTRAORDINARY – BUITENGEWONE KOERANT – IGAZETHI EYISIPESHELI

(Registered at the post office as a newspaper) • (As 'n nuusblad by die poskantoor geregistreer)
(Irejistiwee njengephephandaba eposihhovisi)

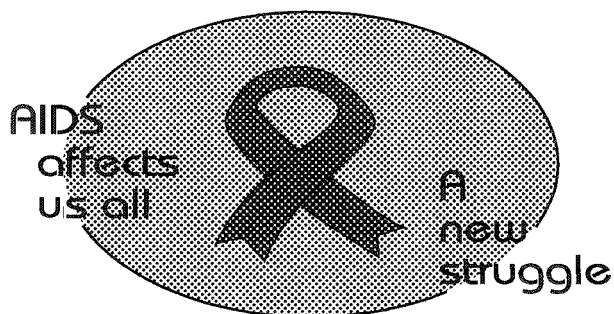
Vol. 2

PIETERMARITZBURG,

4 APRIL 2008
4 kuMBASA 2008

No. 86

We all have the power to prevent AIDS



**AIDS
HELPLINE**

0800 012 322

DEPARTMENT OF HEALTH

Prevention is the cure

N.B. The Government Printing Works will not be held responsible for the quality of "Hard Copies" or "Electronic Files" submitted for publication purposes



CONTENTS

<i>No.</i>		<i>Page No.</i>	<i>Gazette No.</i>
	GENERAL NOTICE • ALGEMENE KENNISGEWING		
9	Local Government: Municipal Demarcation Act (27/1998): Municipal Demarcation Board: Notice in terms of section 21	3	86
9	Wet op Plaaslike Regering: Munisipale Afbakening (27/1998): Munisipale Afbakeningsraad: Kennisgewing ingevolge artikel 21	4	86

GENERAL NOTICE – ALGEMENE KENNISGEWING

No. 9

4 April 2008

**MUNICIPAL DEMARCATION BOARD
DISTRICT MANAGEMENT AREAS
NOTICE IN TERMS OF SECTION 21 OF THE LOCAL GOVERNMENT: MUNICIPAL
DEMARCATION ACT, 1998, (ACT No. 27 OF 1998) READ WITH SECTION 6 OF THE
LOCAL GOVERNMENT: MUNICIPAL STRUCTURES, 1998 (ACT No. 117 OF 1998)
(KwaZulu Natal: KZNDMA22; KZNDMA43)**

In terms of section 21 of the Local Government: Municipal Demarcation Act, 1998 (Act No. 27 of 1998), read with section 6 of the Local Government: Municipal Structures Act, 1998 (Act No.17 of 1998), the Municipal Demarcation Board has withdrawn the declaration of certain district management areas, and has re-determined the boundaries of certain municipalities as reflected in the Schedule.

Members of the public are invited to submit written objections to:

The Municipal Demarcation Board
Private Bag X 28
HATFIELD
0028
Fax: 012-3422480
E-mail: robert@demarcation.org.za

Written objections must reach the above office within 30 days of publication of this notice.

The relevant **DMA number and the Map number** must please be quoted in any correspondence with the Board.

Electronic maps of the re-determined municipal boundaries can be obtained by email from anneliese@demarcation.org.za

The maps, together with Circular 7/2007, can also be downloaded from the Board's web-site: www.demarcation.org.za

**VUYO MLOKOTI
CHAIRPERSON: MUNICIPAL DEMARCATION BOARD**

SCHEDULE

DMA	Municipal boundaries re-determined:	Map No:
KZNDMA22	Mpofana Local Municipality (KZN223)	DC22_KZN223
KZNDMA43	Kwa Sani Local Municipality (KZN432)	DC43_KZN432
	Sisonke District Municipality (DC43)	DC43
	Impendle Local Municipality (KZN224)	DC22_KZN224
	Umgungundlovu District Municipality (DC22)	DC22

No. 9

4 April 2008

**MUNISIPALE AFBAKENINGSRAAD
DISTRIKSBEWUURSGEBIEDE
KENNISGEWING INGEVOLGE ARTIKEL 21 VAN DIE WET OP PLAASLIKE REGERING:
MUNISIPALE AFBAKENING, 1998 (WET NO. 27 VAN 1998) SAAMGELEES MET
ARTIKEL 6 VAN DIE WET OP PLAASLIKE REGERING: MUNISIPALE STRUKTURE,
1998 (WET NO. 117 VAN 1998)
(KwaZulu Natal: KZNDMA22; KZNDMA43)**

Ingevolge artikel 21 van die Wet op Plaaslike Regering: Munisipale Afbakening, 1998 (Wet No. 27 van 1998), saamgelees met artikel 6 van die Wet op Plaaslike Regering: Munisipale Strukture, 1998 (Wet No. 117 van 1998), het die Munisipale Afbakeningsraad die verklaring van sekere distriksbestuursgebiede teruggetrek, en die grense van sekere munisipaliteite herafgebaken soos gereflekteer in die Bylae.

Die publiek word hiermee uitgenooi om geskrewe besware te stuur aan:

Die Munisipale Afbakeningsraad
Privaatsak X 28
HATFIELD
0028
Faks: 012-3422480
E-pos: robert@demarcation.org.za

Geskrewe besware moet die Raad binne 30 dae van datum van publikasie bereik

Verwys asseblief na die **DBG nommer en die Kaart nommer** in enige korrespondensie met die Raad.

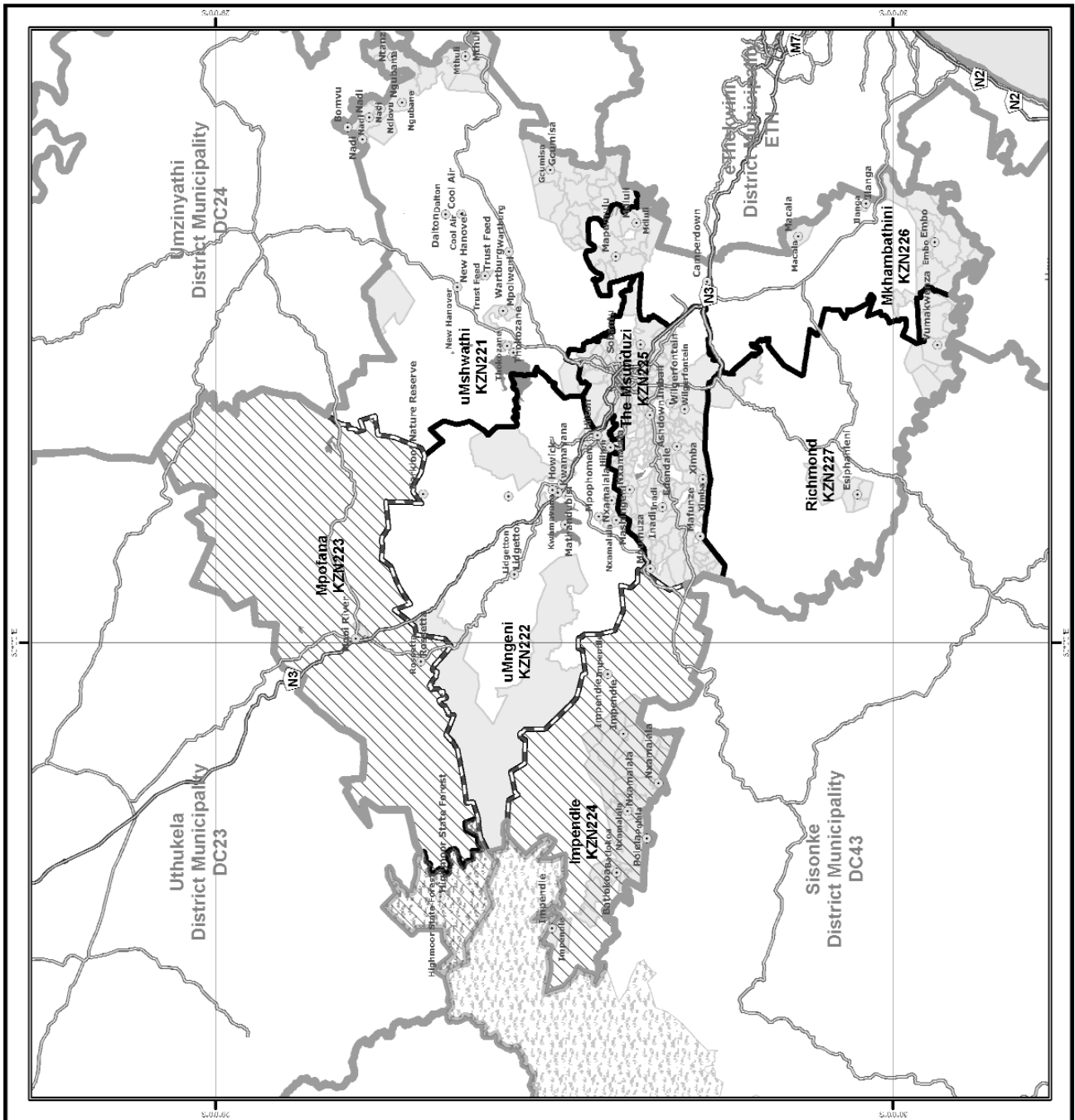
Eletroniese kaarte van die herbepaalde munisipale grense kan per e-pos verkry word van anneliese@demarcation.org.za

Die kaarte, tesame met Omsendskrywe 7/2007, kan ook afgelaai word van die Raad se webwerf: www.demarcation.org.za

VUYO MLOKOTI
VOORSITTER: MUNISIPALE AFBAKENINGSRAAD

BYLAE

DBG	Munisipaliteite waarvan die grense herbepaal is:	Kaart No:
KZNDMA22	Mpofana Plaaslike Munisipaliteit (KZN223)	DC22_KZNDMA22
KZNDMA43	Sisonke Distrik Munisipaliteit (DC43)	DC43
	Kwa Sani Plaaslike Munisipaliteit (KZN432)	DC43_KZN432
	Impendle Plaaslike Munisipaliteit (KZN224)	DC43_KZN224)
	Umgungundlovu Distrik Munisipaliteit (DC22)	DC22



MAP NUMBER DC22	DATE April 2008
OVERVIEW	

Re-determination of municipal boundaries
 by including KZN22 into Mpopofana
 Local Municipality (KZN223) and the north
 eastern portion of KZN224 north of
 Cobham State Forest into Impendle
 Local Municipality (KZN224)

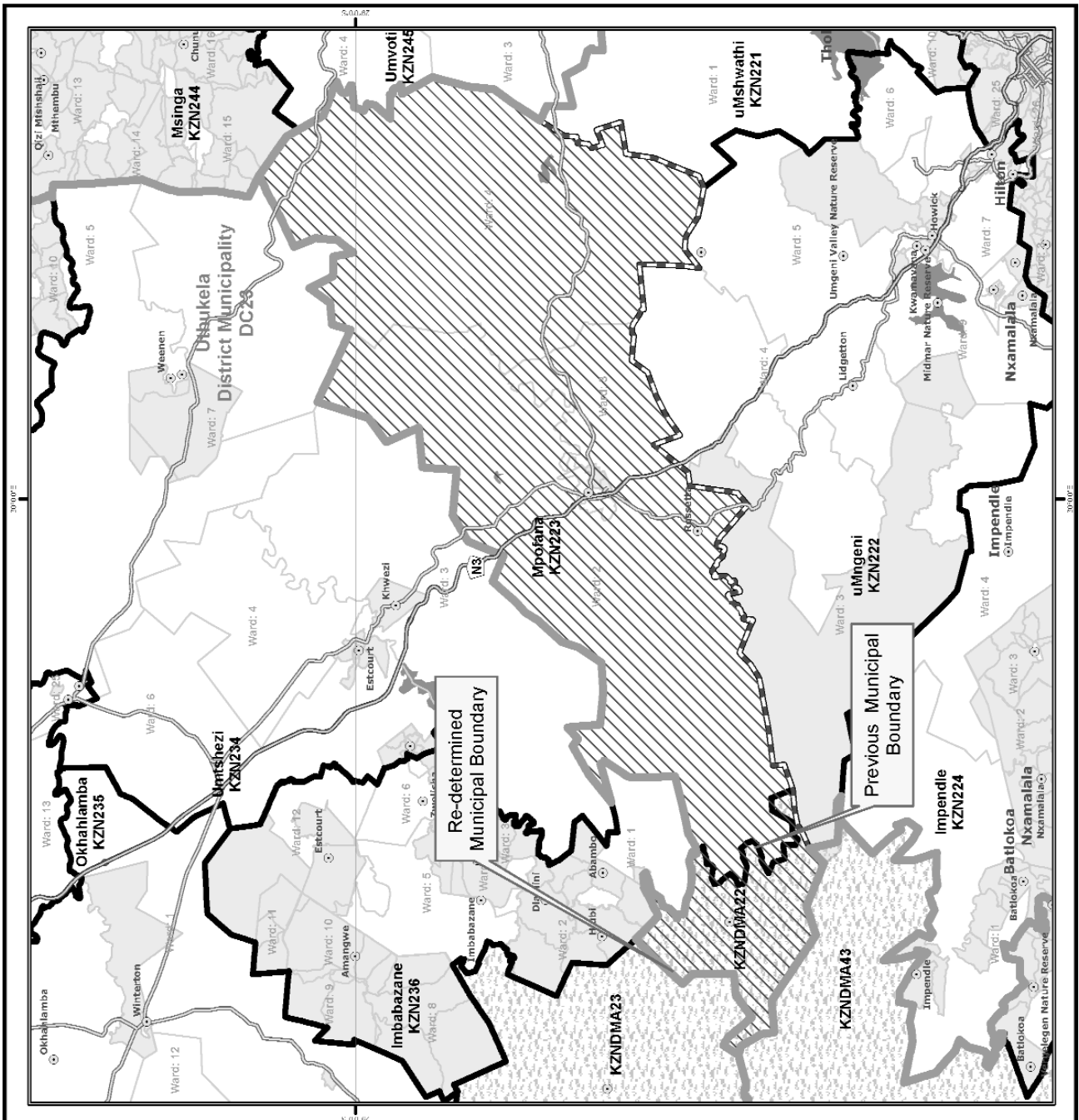
Legend

- Proposed Municipal Boundary
- Local/Metro Municipalities
- District Management Areas
- Wards
- Traditional Councils
- Parent Farms
- Sub Division
- Sub Place
- Dams
- National Roads
- Main Roads
- Secondary Roads
- Streets
- Railways
- Rivers
- Schools
- Police Stations
- Health Facilities
- Main Place

For more info regarding this map,
 you may contact:
 Anneliese Aitrens
 Tel: (012) 342 2481
 Fax: (012) 342 2480
 e-mail: Anneliese@demarcation.org.za

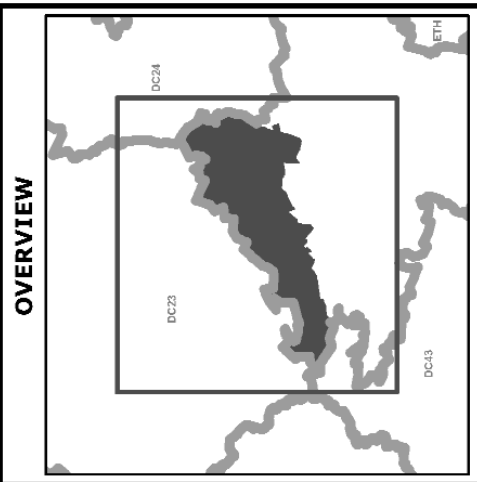
DEMARCATION BOARD MUNICIPAL

0 10,000 20,000 40,000 Meters



MAP NUMBER
DC22_KZN223

DATE
April 2008

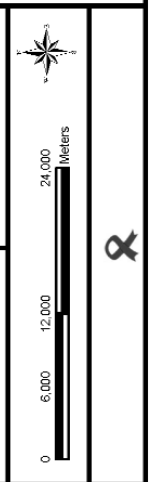


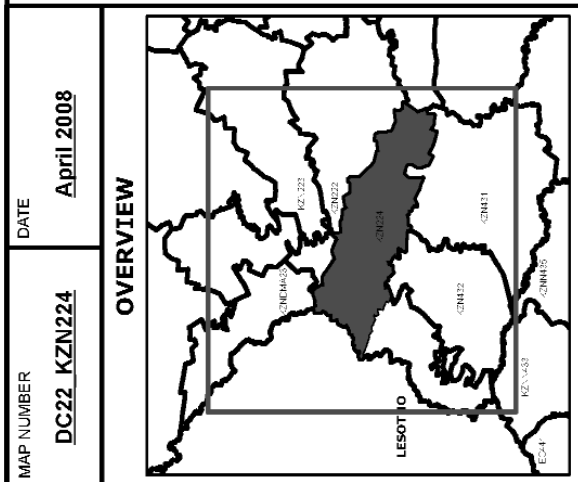
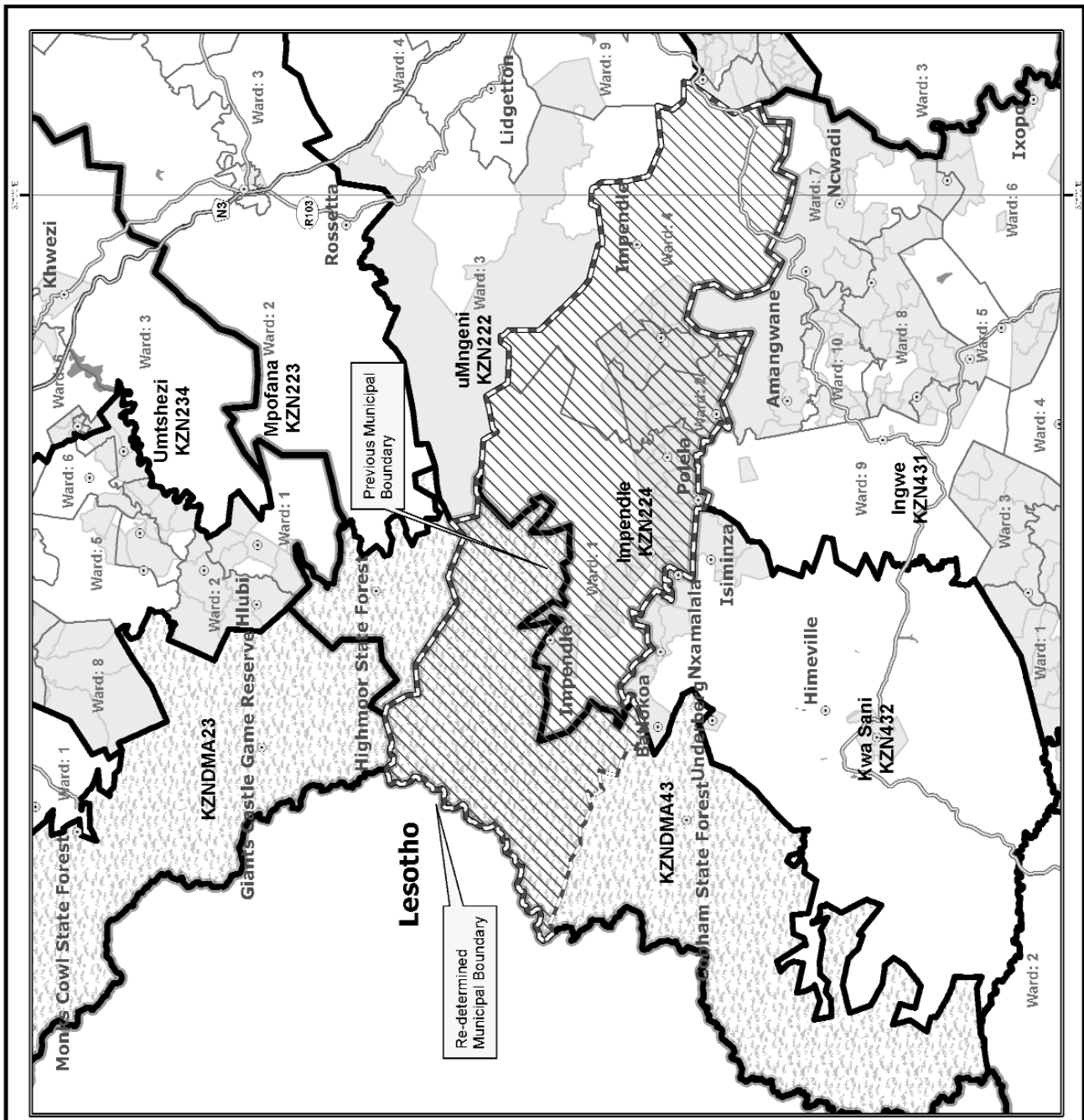
Re-determination of municipal boundaries by including KZN2MA22 into Mpoofana Local Municipality (KZN223)

- Legend**
- Proposed Municipal Boundary
 - Local/Metro Municipalities
 - District Management Areas
 - Wards
 - Traditional Councils
 - Parent Farms
 - Sub Division
 - Sub Place
 - Dams
 - National Roads
 - Main Roads
 - Secondary Roads
 - Streets
 - Railways
 - Rivers
 - Schools
 - Police Stations
 - Health Facilities
 - Main Place

For more info regarding this map, you may contact:

Annaliese Abrens
Tel: (012) 342 2481
fax: (012) 342 2480
e-mail: Annaliese@demarcation.org.za





Re-determination of municipal boundaries by including the north eastern portion of KZN224 north of Cobham Site Forest into Impendle Local Municipality (KZN224)

Legend

- Proposed Municipal Boundary
- Local/Metro Municipalities
- District Management Areas
- Wards
- Traditional Councils
- Parent Farms
- Sub Division
- Sub Place
- Dams
- National Roads
- Main Roads
- Secondary Roads
- Streets
- Railways
- Rivers
- Schools
- Police Stations
- Health Facilities
- Main Place

For more info regarding this map, you may contact:

Ameliese Aletins
Tel: (012) 342 2481
fax: (012) 342 2480
e-mail: Ameliese@demarcation.org.za

