

**KWAZULU-NATAL PROVINCE  
KWAZULU-NATAL PROVINSIE  
ISIFUNDAZWE SAKWAZULU-NATALI**

**Provincial Gazette • Provinsiale Koerant • Igazethi Yesifundazwe**

**GAZETTE EXTRAORDINARY—BUITENGEWONE KOERANT—IGAZETHI EYISIPESHELI**

*(Registered at the post office as a newspaper) • (As 'n nuusblad by die poskantoor geregistreer)*  
*(Irejistiwee njengephephandaba eposihhovisi)*

**PIETERMARITZBURG,**

10 OCTOBER 2008  
10 OKTOBER 2008  
10 kuMFUMFU 2008

**Vol. 2**

**No. 184**

---

**CONTENTS • INHOUD**

<i>No.</i>		<i>Page</i>	<i>Gazette</i>
		<i>No.</i>	<i>No.</i>
<b>PROVINCIAL NOTICE</b>			
208	Local Government: Municipal Structures Act (117/1998); Municipal Demarcation Board: Re-delimitation of the boundaries of certain wards.....	3	184

---

## PROVINCIAL NOTICE

No. 208

10 October 2008

**MUNICIPAL DEMARCATION BOARD  
RE-DELIMITATION OF THE BOUNDARIES OF CERTAIN WARDS  
(Province: Kwazulu Natal)**

As a result of the re-determination of the boundaries of certain municipalities since the local elections held on 1 March 2006, the boundaries of certain wards, referred to in the Schedule, have been re-delimited.

This is a temporary arrangement. All wards boundaries will again be reviewed during 2009/2010 for the 2011 local elections.

In terms of item 5 of Schedule 1 of the Local Government: Municipal Structures Act, 1998 (Act No.117 of 1998) the Municipal Demarcation Board hereby publishes maps of the wards of which the boundaries have been re-delimited to accommodate the changes to municipal boundaries.

Any person aggrieved by a re-delimitation may within 14 days of publication of this notice submit objections in writing to:

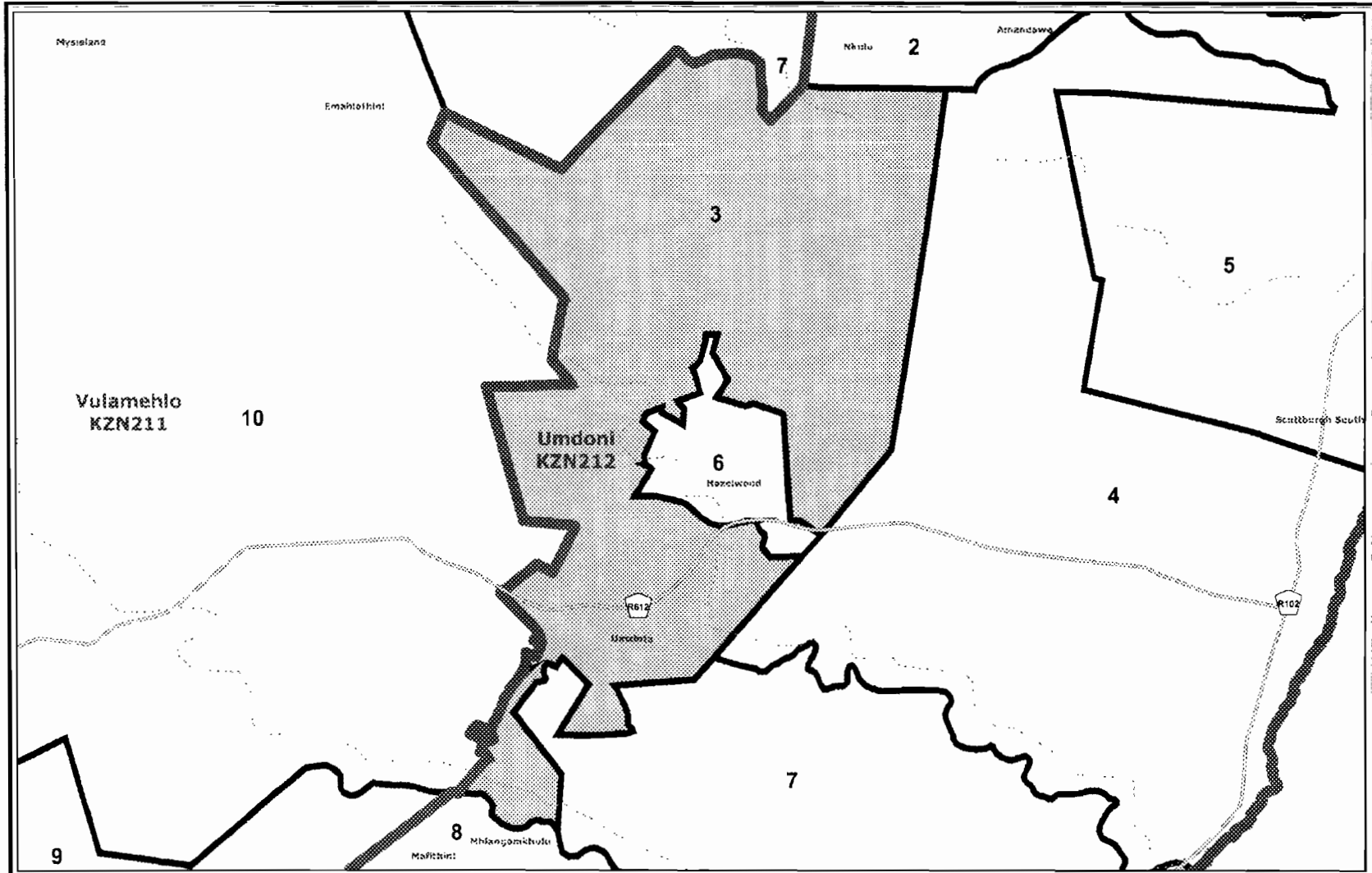
The Municipal Demarcation Board  
Private Bag X28  
Hatfield  
0028  
Fax: 012-3422480  
E-mail: [Robert@demarcation.org.za](mailto:Robert@demarcation.org.za)

**VUYO MLOKOTI  
CHAIRPERSON: MUNICIPAL DEMARCATION BOARD**

### SCHEDULE

Municipal boundaries re-determined					Ward boundaries re-delimited			
DEM No	Name of municipality	Notice No	Provincial Gazette No	Date	Ward No. / Map No.	Notice No	Provincial Gazette No	Date
DEM056	Vulamehlo (KZN211)	468	6550	5 April 2007	7	14	6335	7 March 2005
	uMdoni (KZN212)	468	6550	5 April 2007	3	15	6336	7 March 2005
DEM170	Ethekwini (ETH)	5	6485	25 May 2006	99	10	6331	7 March 2005
	uMdoni (KZN212)	5	6485	25 May 2006	5	15	6336	7 March 2005
DEM262	Mandeni (KZN291)	468	6550	5 April 2007	4	23	6397	22 April 2005
	The	468	6550	5	1	56	6377	7 March

	Kwadukuza (KZN292)			April 2007				2005
DEM309	Mkhambathini (KZN226)	468	6550	5 April 2007	4	25	6346	7 March 2005
	Richmond (KZN227)	468	6550	5 April 2007	7	26	6347	7 March 2005
DEM322	Ethekwini (ETH)	468	6550	5 April 2007	62	10	6331	7 March 2005
	Kwadukuza (KZN292)	468	6550	5 April 2007	6	56	6377	7 March 2005
DEM363	Umtshezi (KZN234)	5	84	2 April 2008	3, 6	29	6350	7 March 2005
	Imbabazane (KZN236)	5	84	2 April 2008	1, 2, 3, 7 & 12	31	6352	7 March 2005
DEM377	Ingwe (KZN431)	5	84	2 April 2008	9	11	6332	7 March 2005
	Impendle (KZN224)	5	84	2 April 2008	1	23	6344	7 March 2005
DEM786	The Msunduzi (KZN225)	468	6550	5 April 2007	18	24	6345	7 March 2005
	Mkhambathini (KZN226)	468	6550	5 April 2007	3	45	6426	26 August 2005
DEM892	Impendle (KZN224)	468	6550	5 April 2007	1	23	6344	7 March 2005



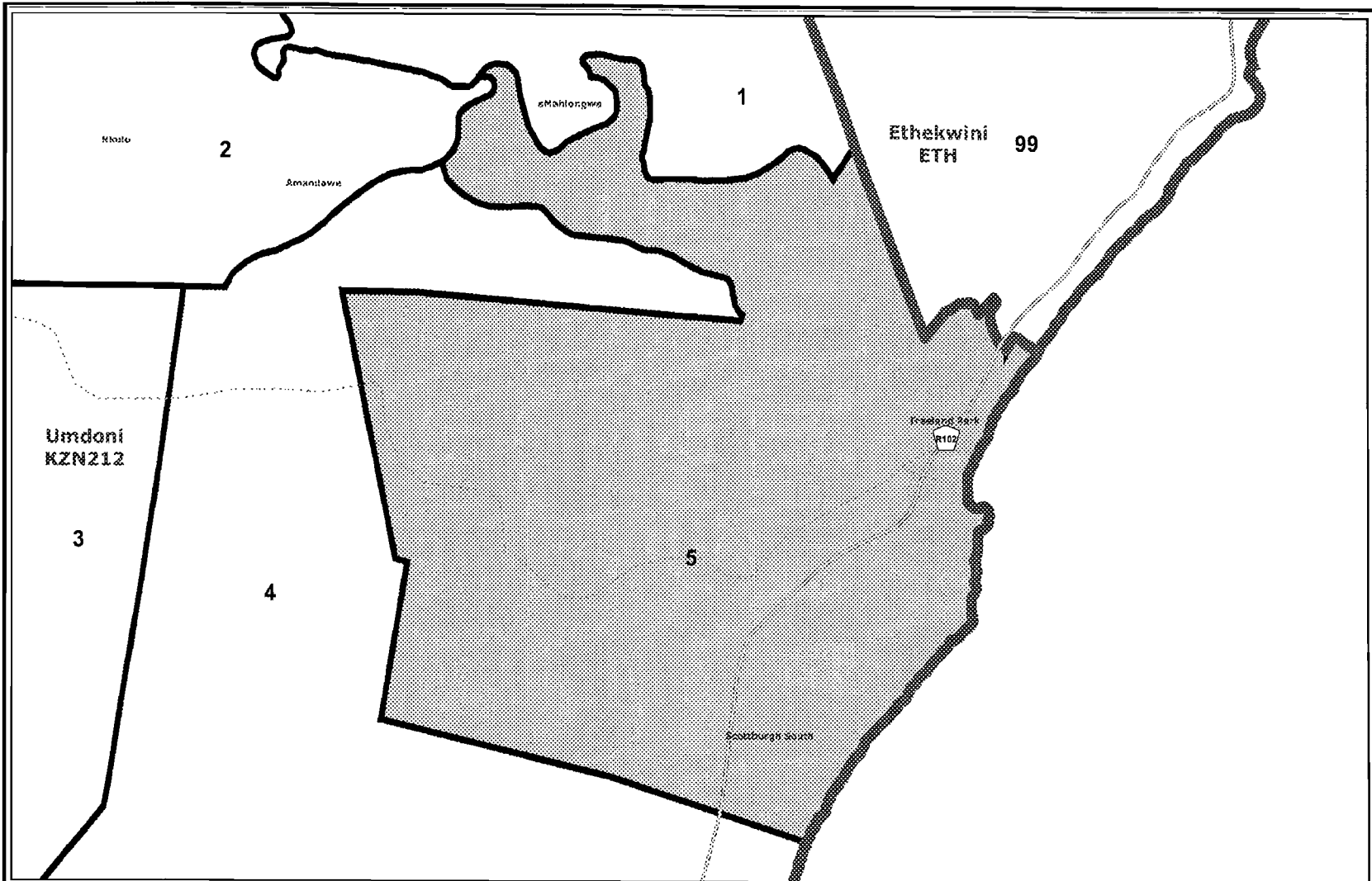
Legend		
Provincial Boundary	Ward	Main Road
Local Municipality	Jam	Road
		River

**Umdoni**  
 Re-publication of the delimitation of Ward 3  
 of Umdoni(KZN212)  
 in terms of Item 5 of Schedule 1 to the  
 Local Government: Municipal Structures Act, 1998  
 (Act No.117 of 1998)

NOT TO SCALE
DATE September 2008
WARD NUMBER 3

Additional information relating to this map  
 can be obtained by contacting the  
 Municipal Demarcation Board at.  
 Tel: (012) 342 2481 Fax: (012) 342 2480  
 e-mail: [info@demarcation.org.za](mailto:info@demarcation.org.za)  
 Website: [www.demarcation.org.za](http://www.demarcation.org.za)  
 Address: Private Bag X28, Hatfield 0028





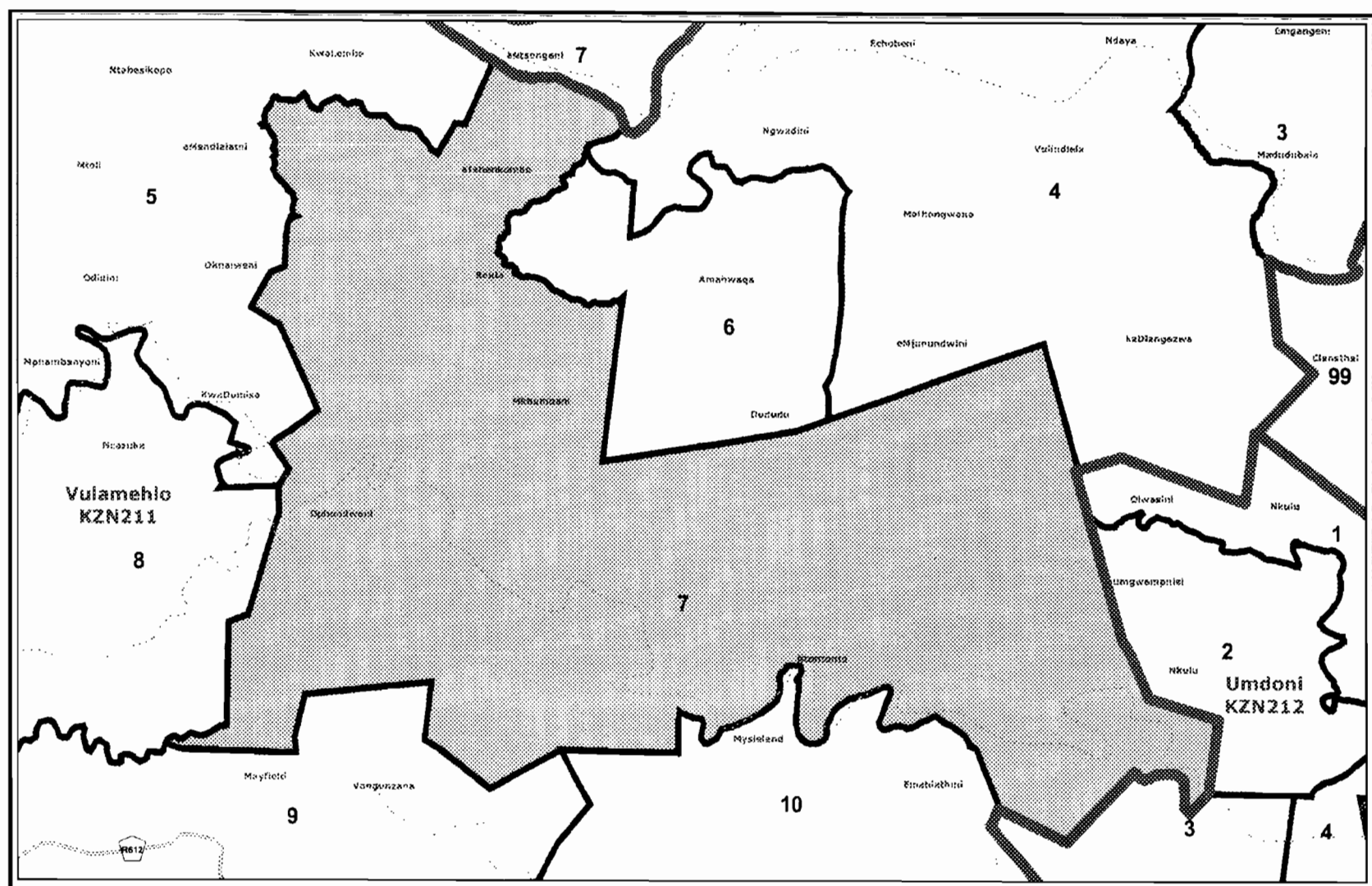
Legend		
Provincial Boundary	Ward	Main Road
Local Municipality	Dam	Road
		River

**Umdoni**  
 Re-publication of the delimitation of Ward 5  
 of Umdoni(KZN212)  
 in terms of Item 5 of Schedule 1 to the  
 Local Government: Municipal Structures Act, 1998  
 (Act No.117 of 1998)

NOT TO SCALE
DATE September 2008
WARD NUMBER 5

Additional information relating to this map  
 can be obtained by contacting the  
 Municipal Demarcation Board at:  
 Tel: (012) 342 2481 Fax: (012) 342 2480  
 e-mail: [Info@demarcation.org.za](mailto:Info@demarcation.org.za)  
 Website: [www.demarcation.org.za](http://www.demarcation.org.za)  
 Address: Private Bag X28, Hatfield 0028





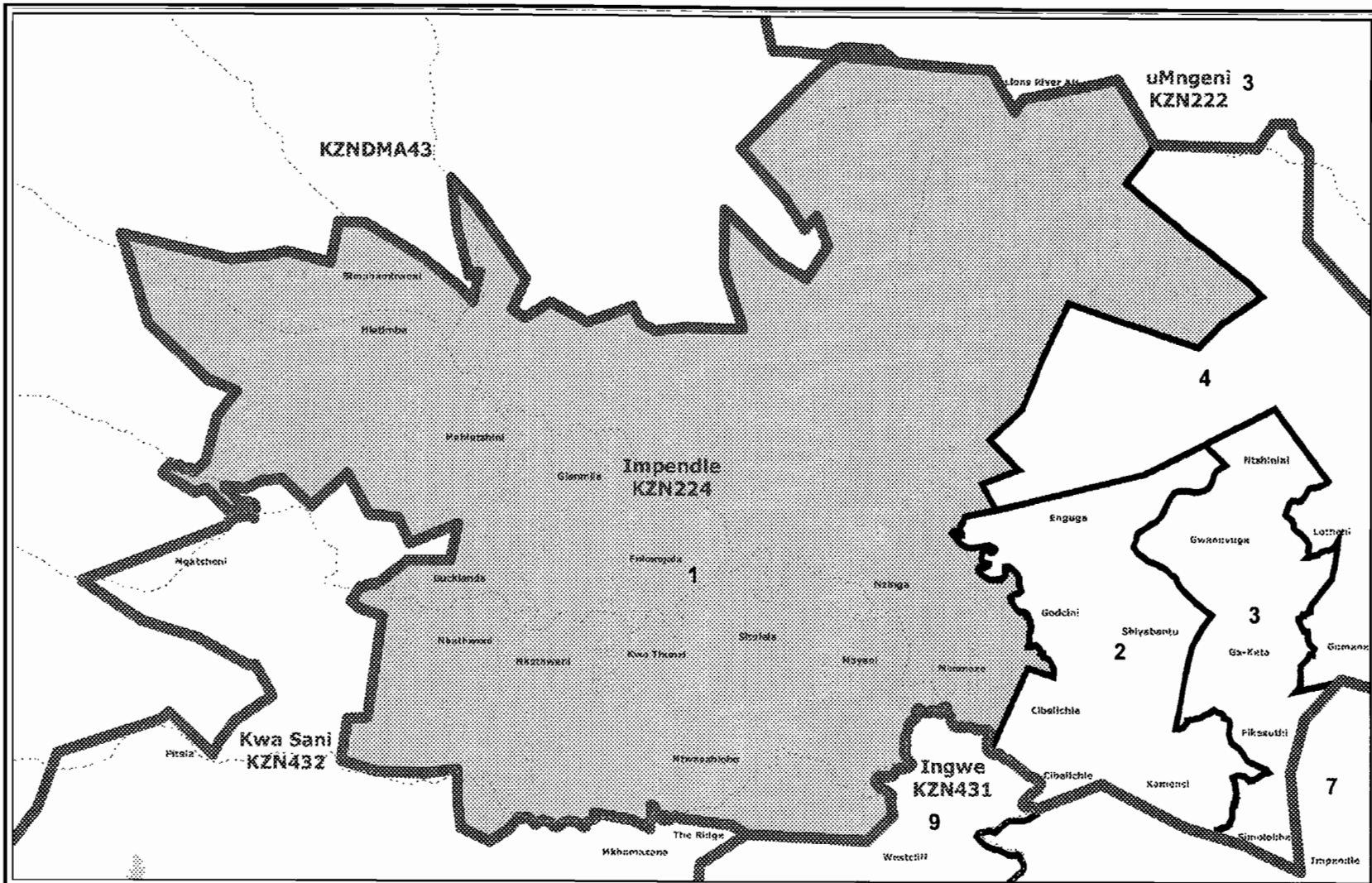
Legend	
Provincial Boundary	Ward
Main Road	Road
Local Municipality	Dam
	River

**Vulamehlo**  
 Re-publication of the delimitation of Ward 7  
 of Vulamehlo(KZN211)  
 in terms of Item 5 of Schedule 1 to the  
 Local Government: Municipal Structures Act, 1998  
 (Act No.117 of 1998)

NOT TO SCALE
DATE September 2008
WARD NUMBER 7

Additional information relating to this map  
 can be obtained by contacting the  
 Municipal Demarcation Board at:  
 Tel (012) 342 2481 Fax (012) 342 2480  
 e-mail: info@demarcation.org.za  
 Website: www.demarcation.org.za  
 Address: Private Bag X28 Hatfield 0028





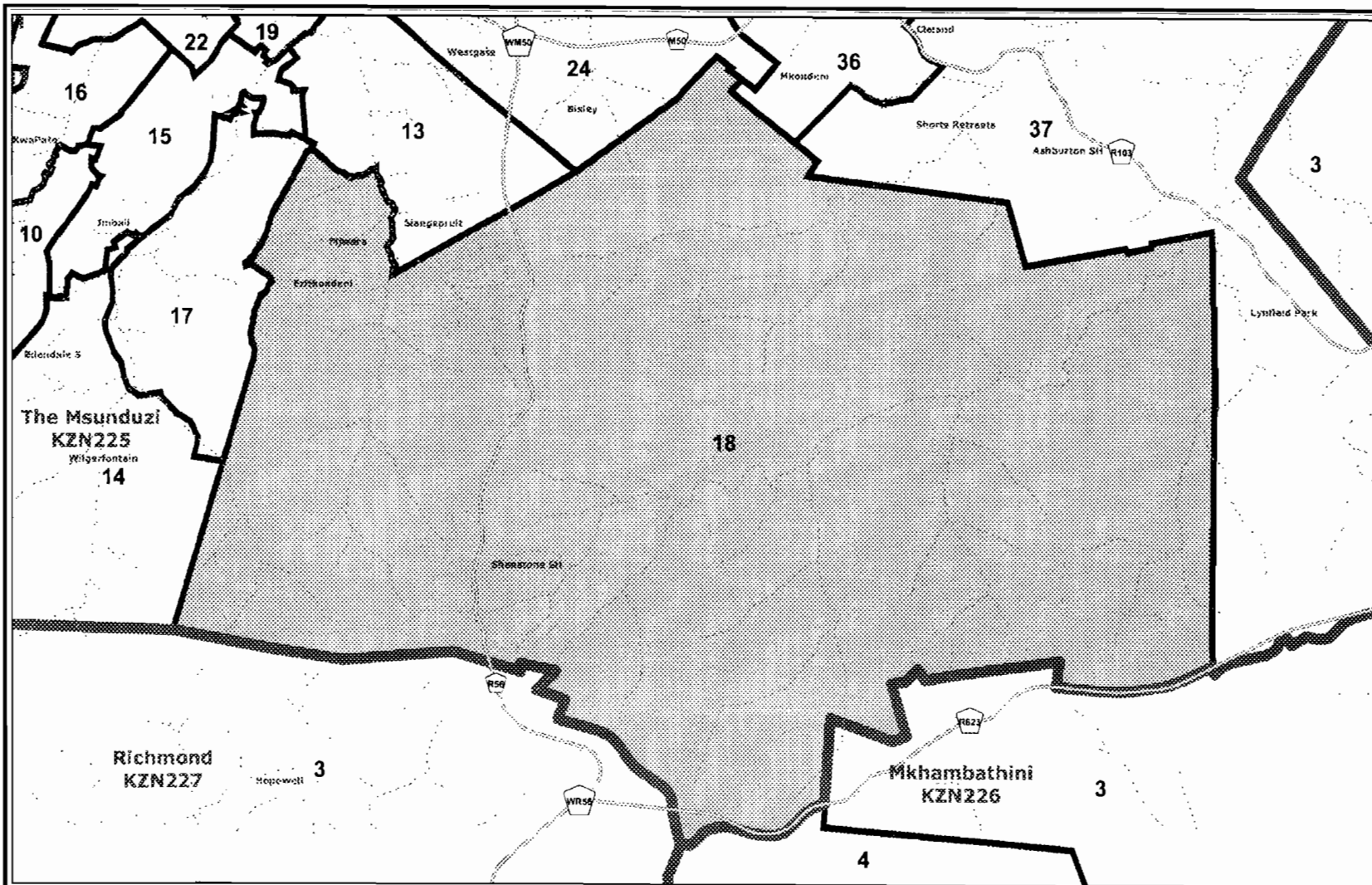
Legend		
Provincial Boundary	Ward	Main Road
Local Municipality	Dam	Road
		River

**Impendle**  
 Re-publication of the delimitation of Ward 1  
 of Impendle(KZN224)  
 in terms of Item 5 of Schedule 1 to the  
 Local Government: Municipal Structures Act, 1998  
 (Act No.117 of 1998)

NOT TO SCALE	Additional information relating to this map can be obtained by contacting the Municipal Demarcation Board at: Tel: (012) 342 2481 Fax: (012) 342 2480 e-mail: <a href="mailto:info@demarcation.org.za">info@demarcation.org.za</a> Website: <a href="http://www.demarcation.org.za">www.demarcation.org.za</a> Address: Private Bag X28, Hatfield 0028
DATE September 2008	
WARD NUMBER 1	








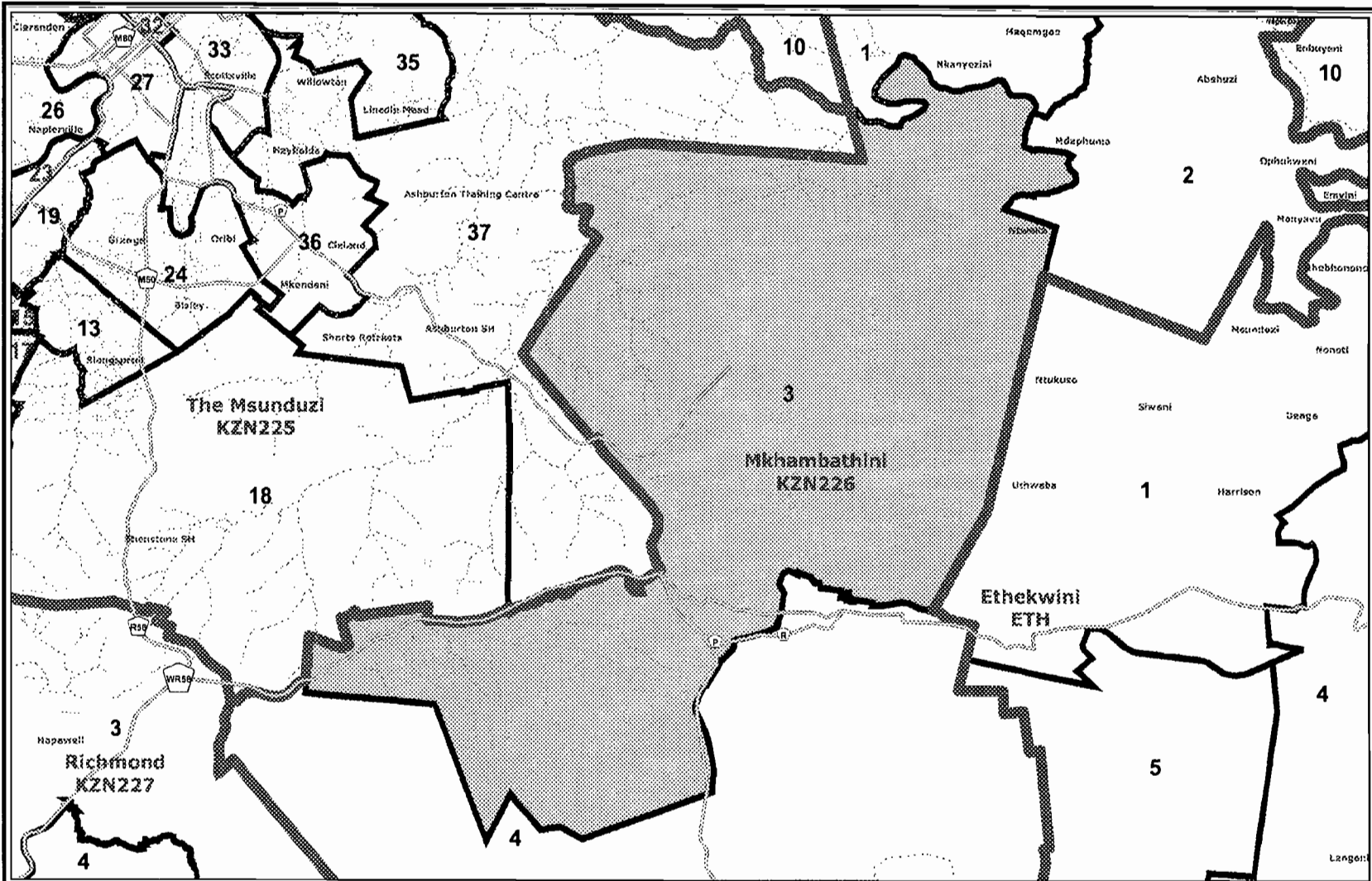
Legend		
Provincial Boundary	Ward	Main Road
Local Municipality	Dam	Flood
		River

**The Msunduzi**  
 Re-publication of the delimitation of Ward 18  
 of The Msunduzi (KZN225)  
 in terms of Item 5 of Schedule 1 to the  
 Local Government: Municipal Structures Act, 1998  
 (Act No. 117 of 1998)

NOT TO SCALE
DATE September 2008
WARD NUMBER 18

Additional information relating to this map  
 can be obtained by contacting the  
 Municipal Demarcation Board at:  
 Tel: (012) 342 2481 Fax: (012) 342 2480  
 e-mail: [info@demarcation.org.za](mailto:info@demarcation.org.za)  
 Website: [www.demarcation.org.za](http://www.demarcation.org.za)  
 Address: Private Bag X28 Hatfield 0028





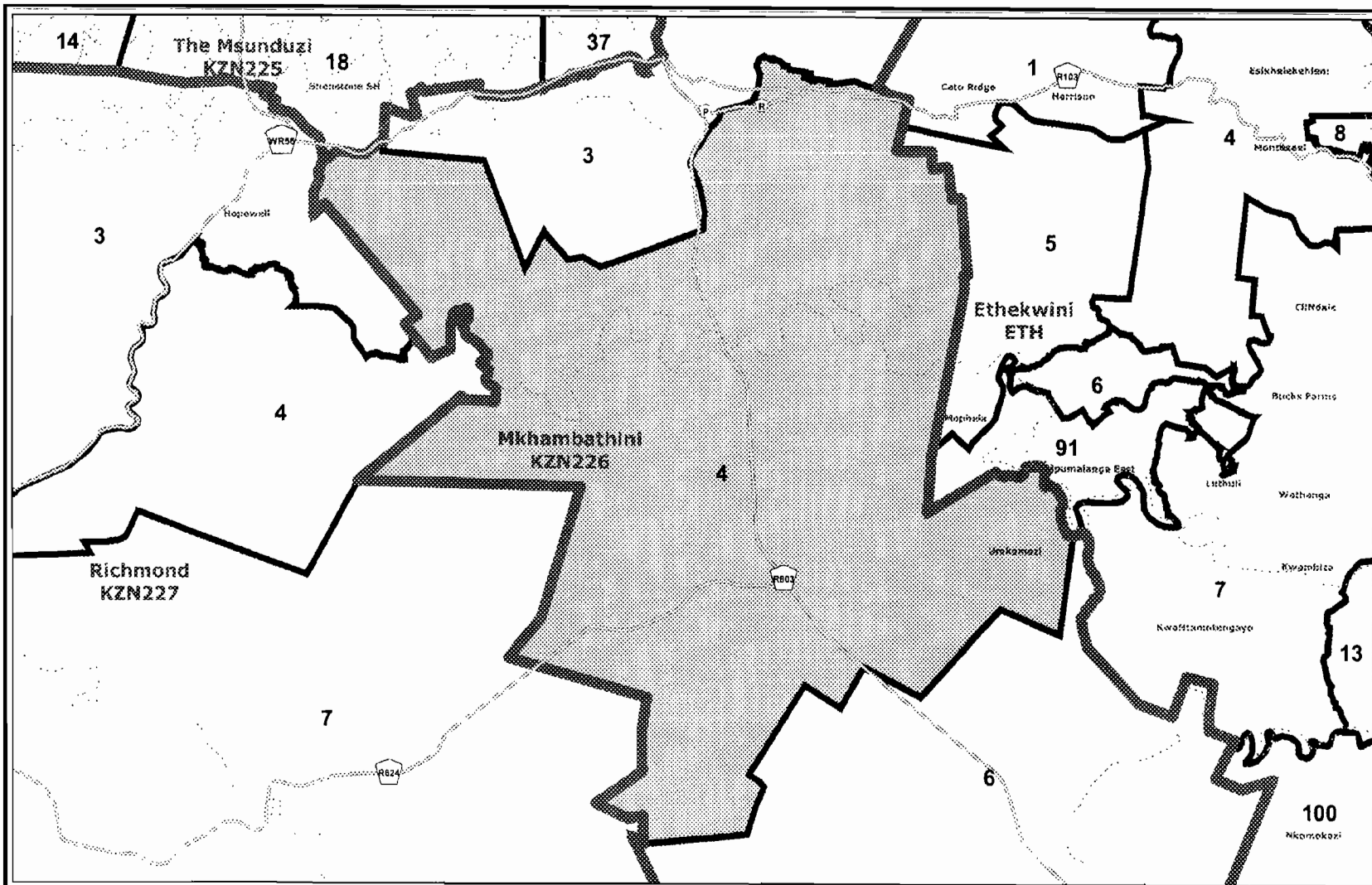
Legend		
Provincial Boundary	Ward	Main Road
Local Municipality	Dam	Road
		River

**Mkhambathini**  
 Re-publication of the delimitation of Ward 3  
 of Mkhambathini(KZN226)  
 in terms of Item 5 of Schedule 1 to the  
 Local Government: Municipal Structures Act, 1998  
 (Act No.117 of 1998)

NOT TO SCALE
DATE September 2008
WARD NUMBER 3

Additional information relating to this map  
 can be obtained by contacting the  
 Municipal Demarcation Board at:  
 Tel: (012) 342 2481 Fax: (012) 342 2480  
 e-mail: [info@demarcation.org.za](mailto:info@demarcation.org.za)  
 Website: [www.demarcation.org.za](http://www.demarcation.org.za)  
 Address: Private Bag X28, Hatfield 0028





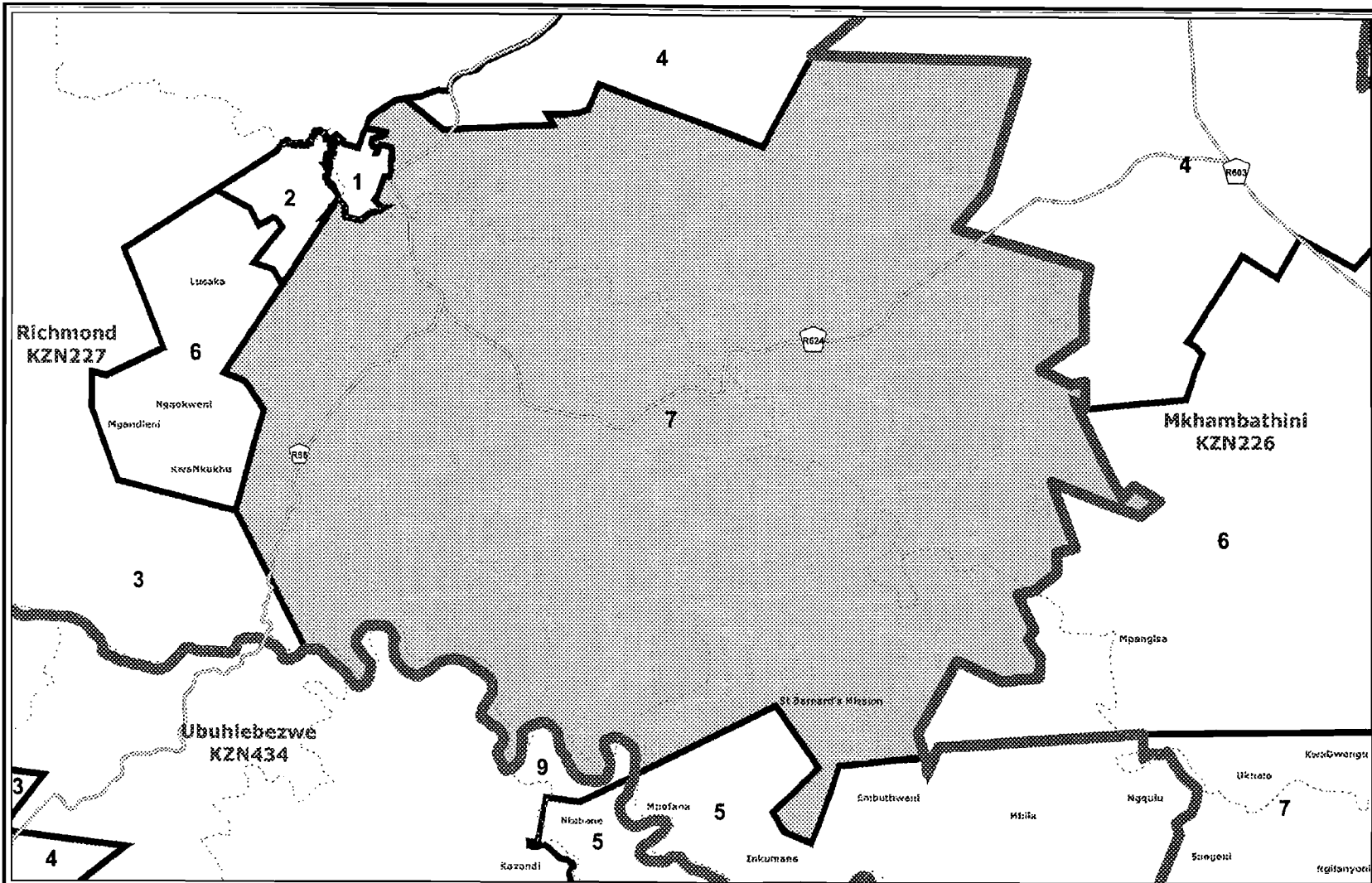
Legend		
Provincial Boundary	Ward	Main Road
Local Municipality	Dam	Road
		River

**Mkhambathini**  
 Re-publication of the delimitation of Ward 4  
 of Mkhambathini(KZN226)  
 in terms of Item 5 of Schedule 1 to the  
 Local Government: Municipal Structures Act, 1998  
 (Act No.117 of 1998)

* NOT TO SCALE
DATE September 2008
WARD NUMBER 4

Additional information relating to this map  
 can be obtained by contacting the  
 Municipal Demarcation Board at:  
 Tel: (012) 342 2481 Fax: (012) 342 2480  
 e-mail: [info@demarcation.org.za](mailto:info@demarcation.org.za)  
 Website: [www.demarcation.org.za](http://www.demarcation.org.za)  
 Address: Private Bag X28 Hatfield 0028






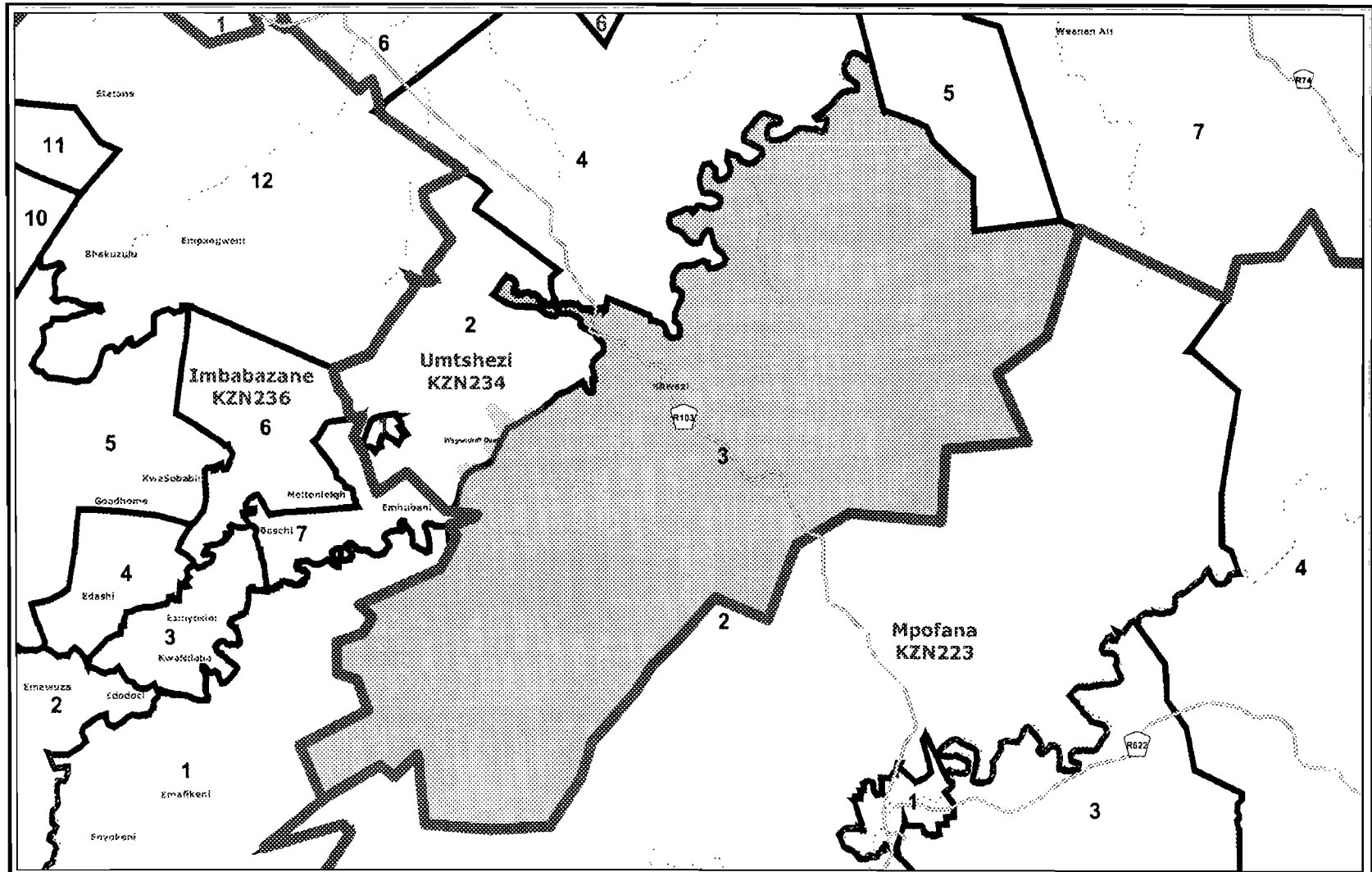
Legend		
Provincial Boundary	Ward	Main Road
Local Municipality	Dam	Road
		River

**Richmond**  
 Re-publication of the delimitation of Ward 7  
 of Richmond(KZN227)  
 in terms of Item 5 of Schedule 1 to the  
 Local Government: Municipal Structures Act, 1998  
 (Act No.117 of 1998)

NOT TO SCALE
DATE September 2008
WARD NUMBER 7

Additional information relating to this map  
 can be obtained by contacting the  
 Municipal Demarcation Board at:  
 Tel: (012) 342 2481 Fax: (012) 342 2480  
 e-mail: [info@demarcation.org.za](mailto:info@demarcation.org.za)  
 Website: [www.demarcation.org.za](http://www.demarcation.org.za)  
 Address: Private Bag X28, Hatfield 0028





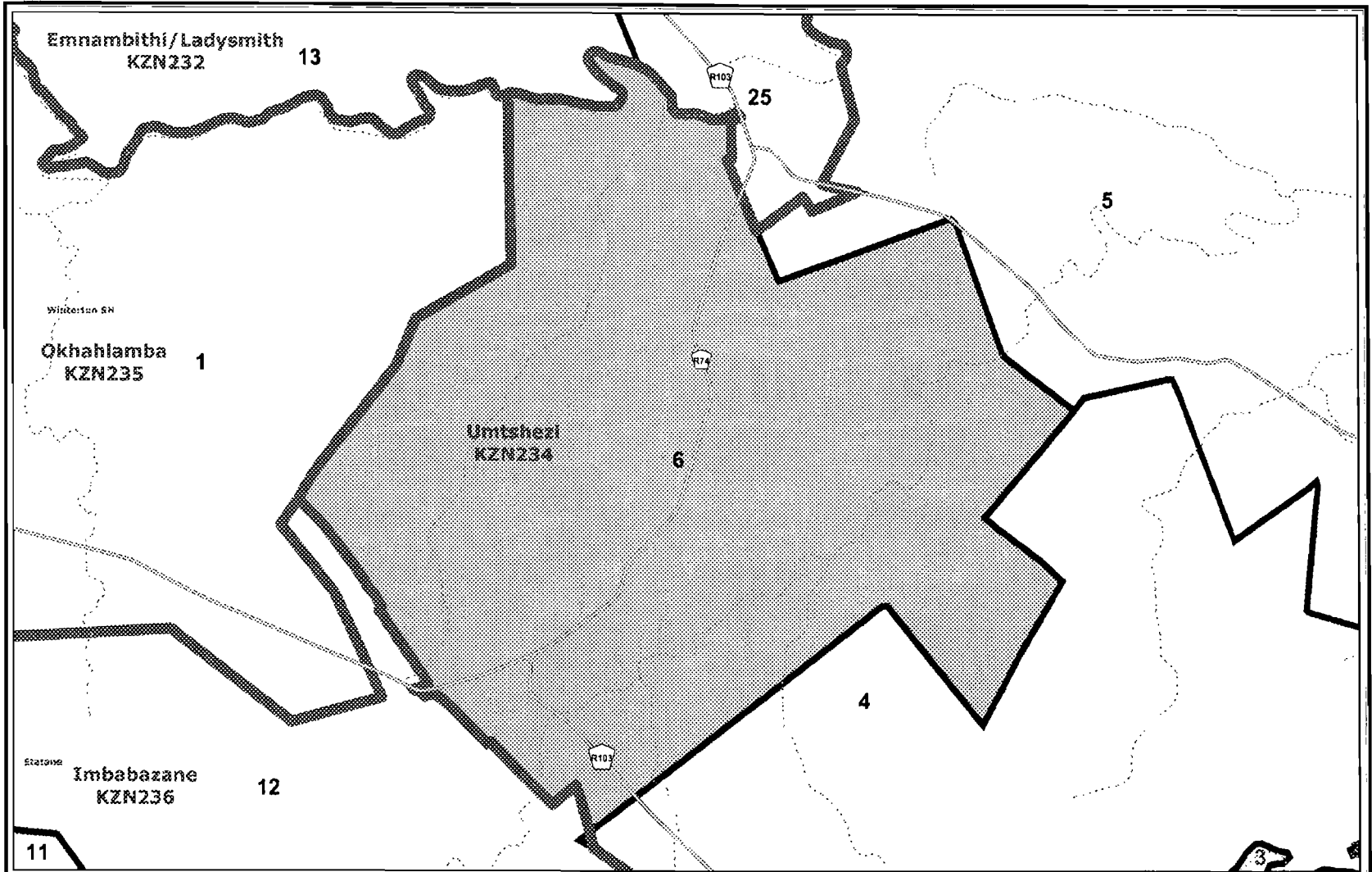
Legend		
Provincial Boundary	Ward	Main Road
Local Municipality	Dam	Road
		River

**Umtshezi**  
 Re-publication of the delimitation of Ward 3  
 of Umtshezi(KZN234)  
 in terms of Item 5 of Schedule 1 to the  
 Local Government: Municipal Structures Act, 1998  
 (Act No.117 of 1998)

NOT TO SCALE
DATE September 2008
WARD NUMBER 3

Additional information relating to this map  
 can be obtained by contacting the  
 Municipal Demarcation Board at:  
 Tel: (012) 342 2481 Fax: (012) 342 2480  
 e-mail: [info@demarcation.org.za](mailto:info@demarcation.org.za)  
 Website: [www.demarcation.org.za](http://www.demarcation.org.za)  
 Address: Private Bag X28 Halfeld 0028





**Legend**

Provincial Boundary	Ward	Main Road
Local Municipality	Dam	Road
		River

**Umtshezi**

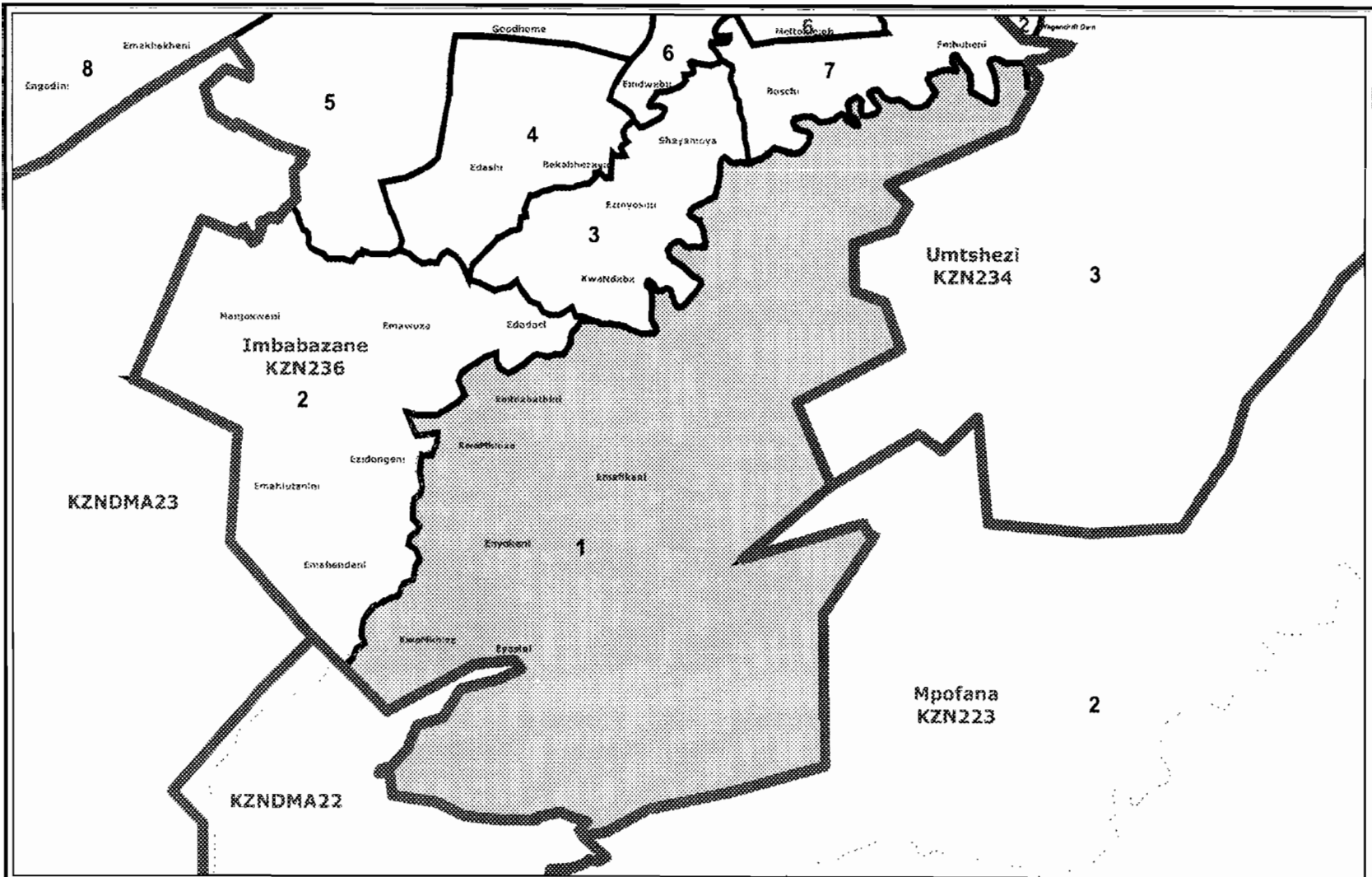
Re-publication of the delimitation of Ward 6  
of Umtshezi(KZN234)  
in terms of Item 5 of Schedule 1 to the  
Local Government: Municipal Structures Act, 1998  
(Act No.117 of 1998)

NOT TO SCALE
DATE September 2008
WARD NUMBER 6

Additional information relating to this map  
can be obtained by contacting the  
Municipal Demarcation Board at:

Tel: (012) 342 2481 Fax: (012) 342 2480  
e-mail: info@demarcation.org.za  
Website: www.demarcation.org.za  
Address: Private Bag X28, Hatfield 0028





**Legend**

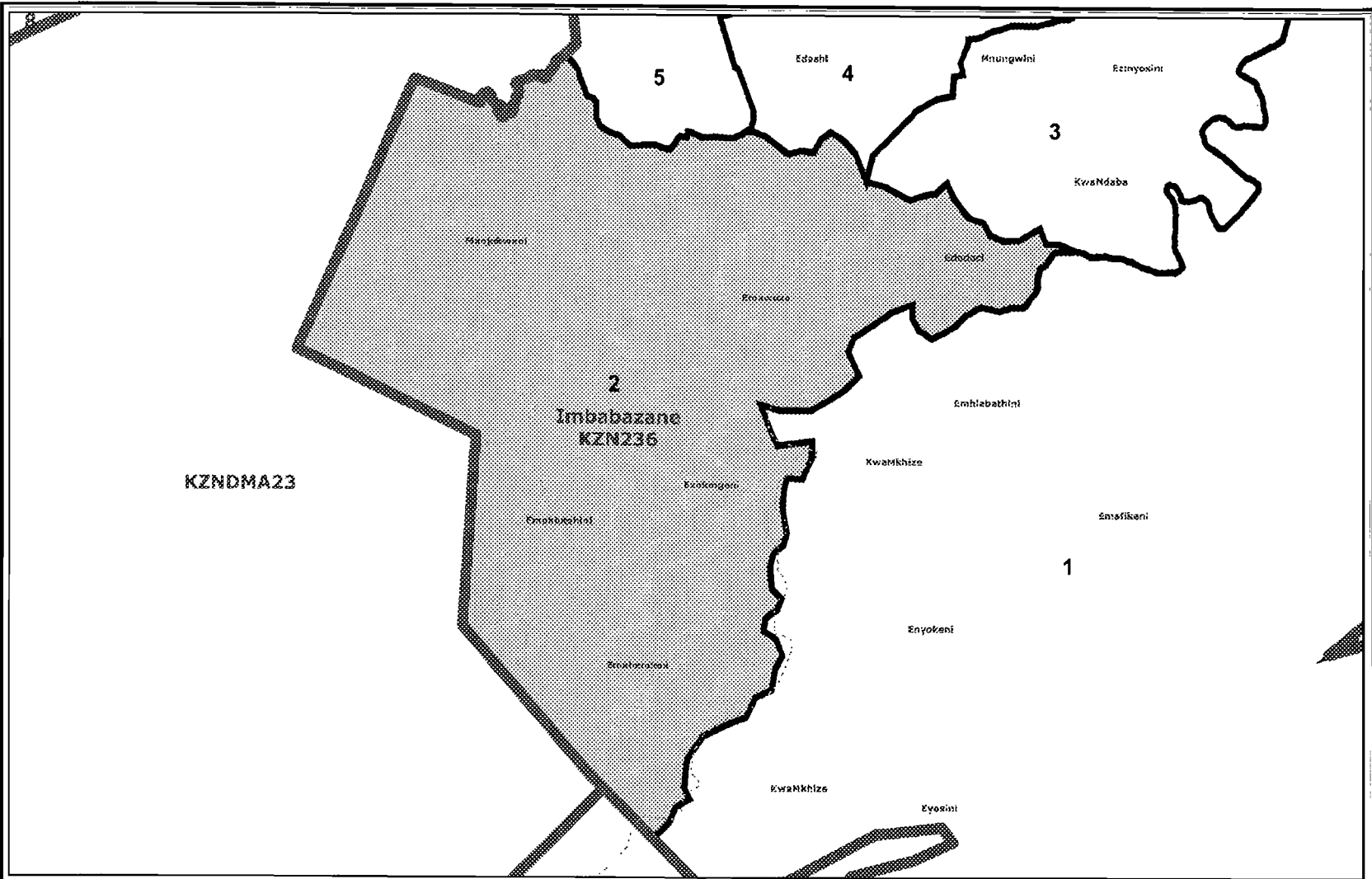
Provincial Boundary
 Ward
 Main Road  
 Local Municipality
 Dam
 River

**Imbabazane**

Re-publication of the delimitation of Ward 1  
of Imbabazane(KZN236)  
in terms of Item 5 of Schedule 1 to the  
Local Government: Municipal Structures Act, 1998  
(Act No.117 of 1998)

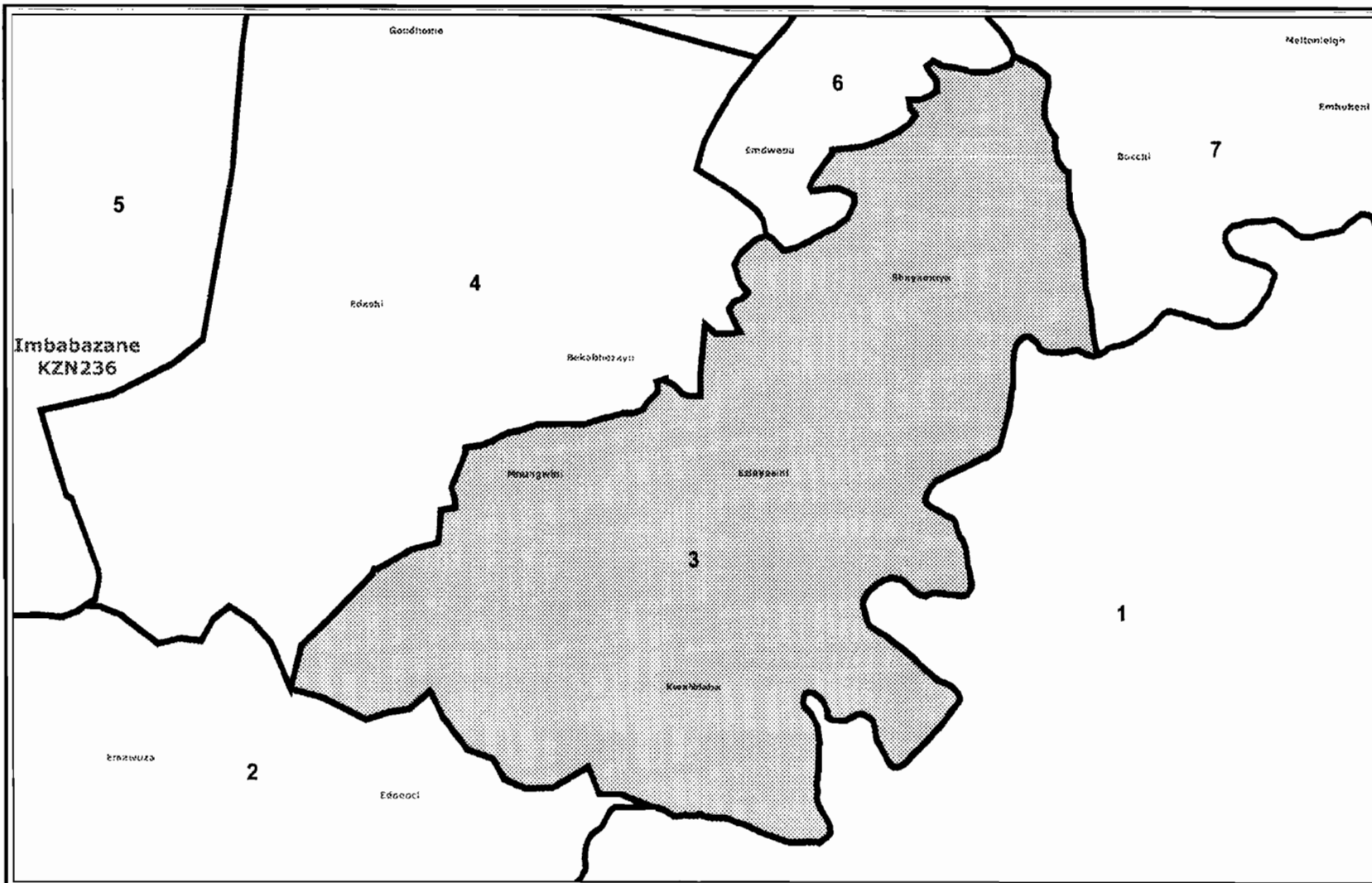
* NOT TO SCALE	Additional information relating to this map can be obtained by contacting the Municipal Demarcation Board at:  Tel: (012) 342 2481 Fax (012) 342 2480  e-mail info@demarcation.org.za  Website: www.demarcation.org.za  Address: Private Bag X28, Hatfield 0028	
DATE September 2008		
WARD NUMBER 1		





<b>Legend</b> 	<b>Imbabazane</b>		 <small>NOT TO SCALE</small> DATE September 2008 WARD NUMBER 2	Additional information relating to this map can be obtained by contacting the Municipal Demarcation Board at: Tel: (012) 342 2481 Fax: (012) 342 2480 e-mail: <a href="mailto:info@demarcation.org.za">info@demarcation.org.za</a> Website: <a href="http://www.demarcation.org.za">www.demarcation.org.za</a> Address: Private Bag X28, Hatfield 0028
	Re-publication of the delimitation of Ward 2 of Imbabazane(KZN236)			
	in terms of Item 5 of Schedule 1 to the Local Government: Municipal Structures Act, 1998 (Act No.117 of 1998)			
	KZN236			





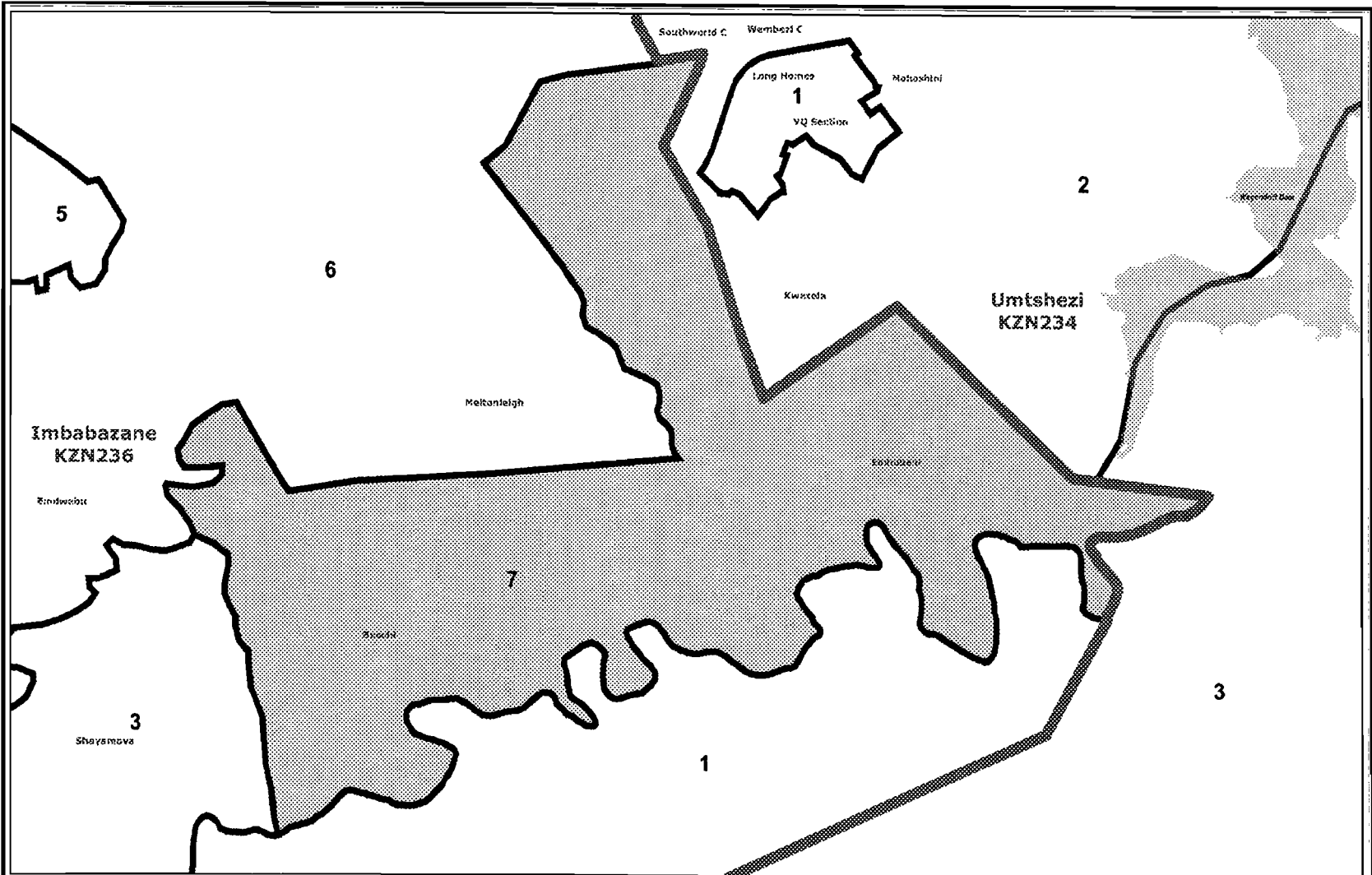
Legend		
Provincial Boundary	Ward	Main Road
Local Municipality	Dam	Road
		River

**Imbabazane**  
 Re-publication of the delimitation of Ward 3  
 of Imbabazane(KZN236)  
 in terms of Item 5 of Schedule 1 to the  
 Local Government: Municipal Structures Act, 1998  
 (Act No.117 of 1998)

* NOT TO SCALE
DATE September 2008
WARD NUMBER 3

Additional information relating to this map  
 can be obtained by contacting the  
 Municipal Demarcation Board at:  
 Tel: (012) 342 2481 Fax: (012) 342 2480  
 e-mail: [info@demarcation.org.za](mailto:info@demarcation.org.za)  
 Website: [www.demarcation.org.za](http://www.demarcation.org.za)  
 Address: Private Bag X28, Hatfield 0028





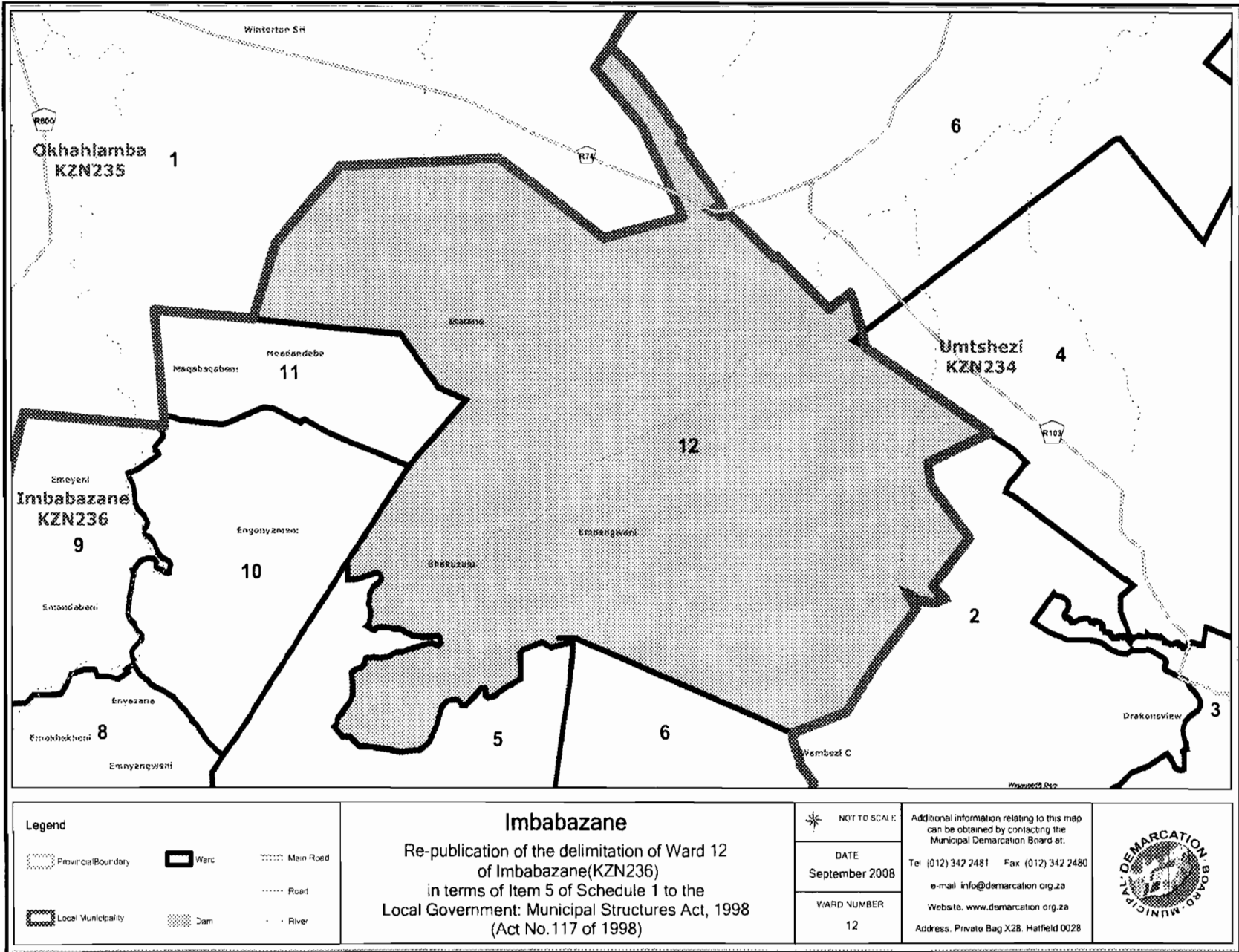
Legend		
Provincial Boundary	Ward	Main Road
Local Municipality	Dam	Road
		River

**Imbabazane**  
 Re-publication of the delimitation of Ward 7  
 of Imbabazane(KZN236)  
 in terms of Item 5 of Schedule 1 to the  
 Local Government: Municipal Structures Act, 1998  
 (Act No. 117 of 1998)

NOT TO SCALE
DATE September 2008
WARD NUMBER 7

Additional information relating to this map  
 can be obtained by contacting the  
 Municipal Demarcation Board at:  
 Tel: (012) 342 2481 Fax: (012) 342 2480  
 e-mail: [Info@demarcation.org.za](mailto:Info@demarcation.org.za)  
 Website: [www.demarcation.org.za](http://www.demarcation.org.za)  
 Address: Private Bag X28, Hatfield 0028





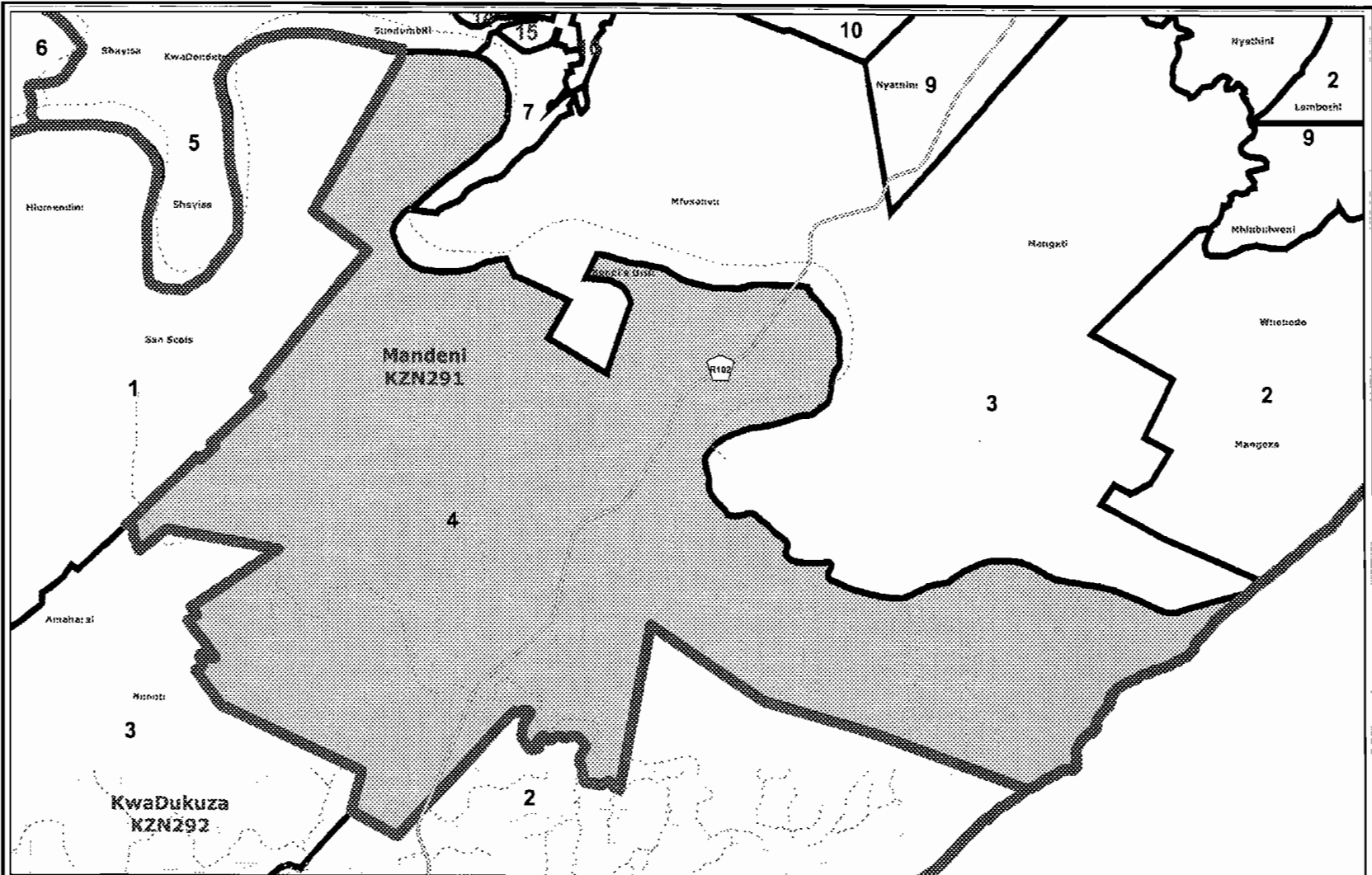
Legend		
	Provincial Boundary	
	Local Municipality	
	Main Road	
	Road	
	River	
	Dam	

**Imbabazane**  
 Re-publication of the delimitation of Ward 12  
 of Imbabazane(KZN236)  
 in terms of Item 5 of Schedule 1 to the  
 Local Government: Municipal Structures Act, 1998  
 (Act No.117 of 1998)

	NOT TO SCALE
DATE	September 2008
WARD NUMBER	12

Additional information relating to this map  
 can be obtained by contacting the  
 Municipal Demarcation Board at:  
 Tel: (012) 342 7481 Fax: (012) 342 7480  
 e-mail: [info@demarcation.org.za](mailto:info@demarcation.org.za)  
 Website: [www.demarcation.org.za](http://www.demarcation.org.za)  
 Address: Private Bag X28, Hatfield 0028






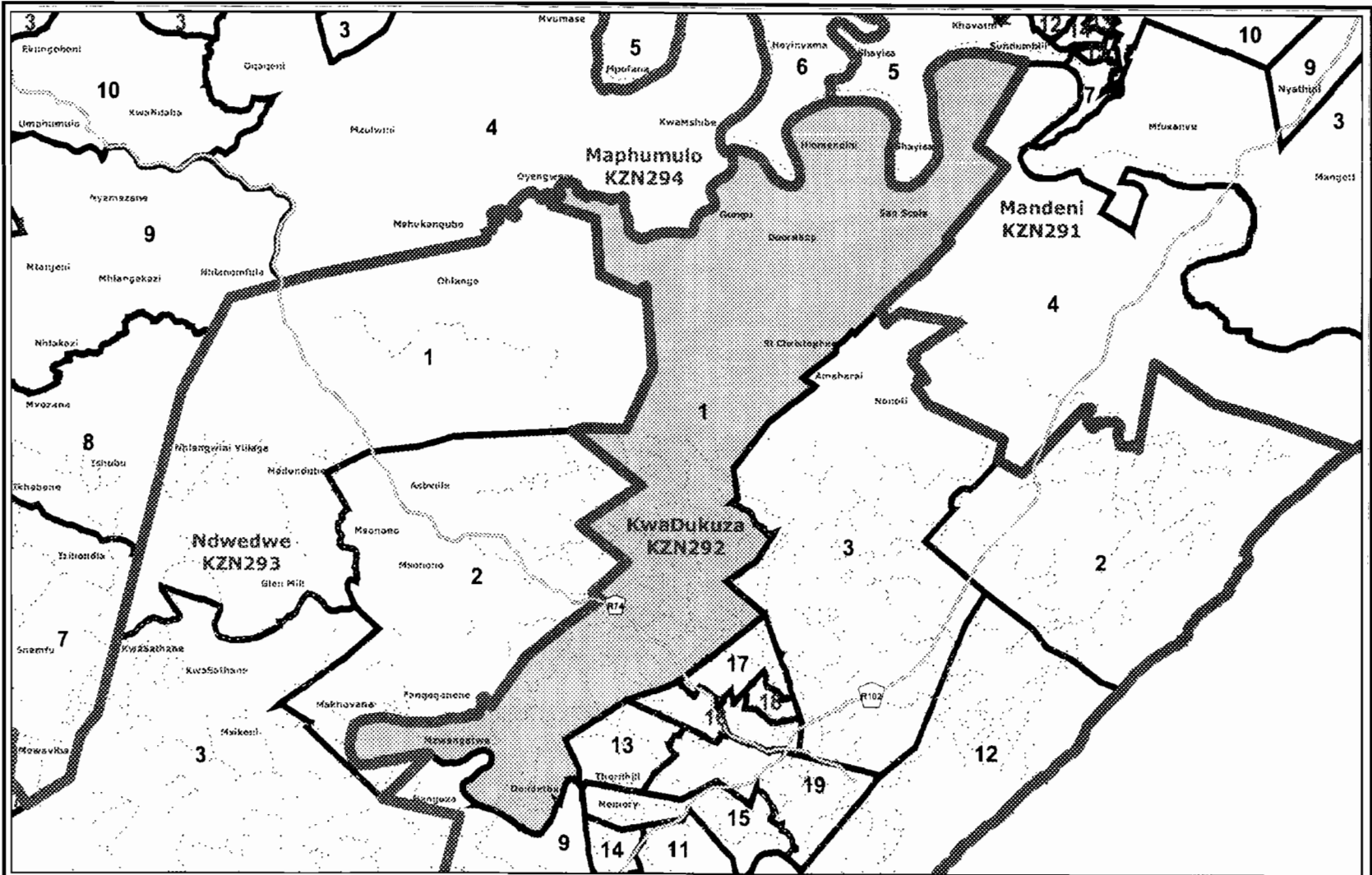
Legend		
Provincial Boundary	Ward	Main Road
Local Municipality	Dam	Road
		River

**Mandeni**  
 Re-publication of the delimitation of Ward 4  
 of Mandeni(KZN291)  
 in terms of Item 5 of Schedule 1 to the  
 Local Government: Municipal Structures Act, 1998  
 (Act No. 117 of 1998)

NOT TO SCALE
DATE September 2008
WARD NUMBER 4

Additional information relating to this map  
 can be obtained by contacting the  
 Municipal Demarcation Board at:  
 Tel: (012) 342 2481 Fax: (012) 342 2480  
 e-mail: [info@demarcation.org.za](mailto:info@demarcation.org.za)  
 Website: [www.demarcation.org.za](http://www.demarcation.org.za)  
 Address: Private Bag X28, Hatfield 0028






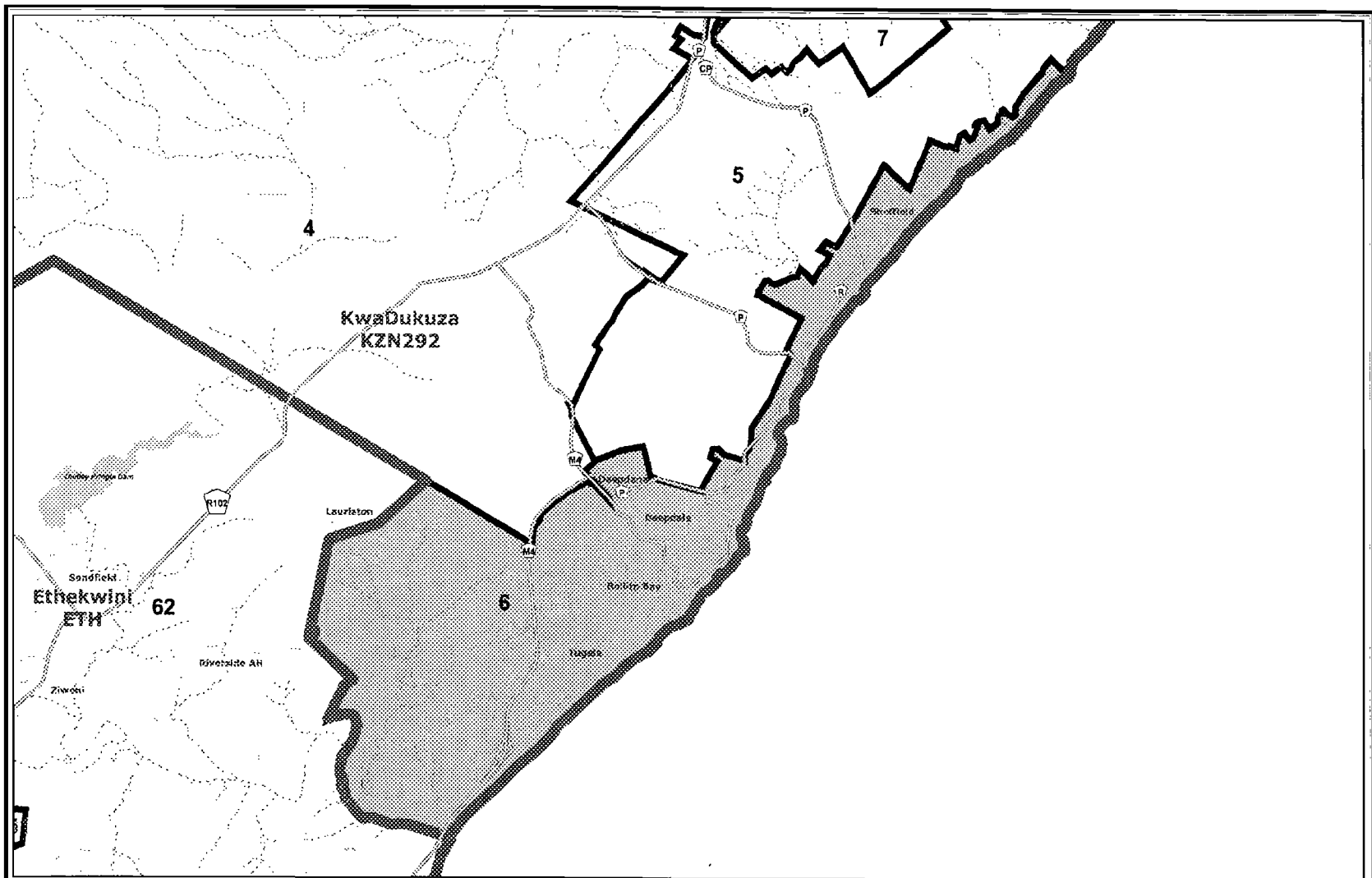
Legend			
	Provincial Boundary		Ward
	Local Municipality		Main Road
	Dam		Road
	River		

**KwaDukuza**  
 Re-publication of the delimitation of Ward 1  
 of KwaDukuza(KZN292)  
 in terms of Item 5 of Schedule 1 to the  
 Local Government: Municipal Structures Act, 1998  
 (Act No. 117 of 1998)

	NOT TO SCALE
DATE	September 2008
WARD NUMBER	1

Additional information relating to this map  
 can be obtained by contacting the  
 Municipal Demarcation Board at:  
 Tel: (012) 342 2481 Fax: (012) 342 2480  
 e-mail: info@demarcation.org.za  
 Website: www.demarcation.org.za  
 Address: Private Bag X26 Hatfield 0028





Legend		
Provincial Boundary	Ward	Main Road
Local Municipality	Dam	Road
		River

**KwaDukuza**

Re-publication of the delimitation of Ward 6  
of KwaDukuza(KZN292)  
in terms of Item 5 of Schedule 1 to the  
Local Government: Municipal Structures Act, 1998  
(Act No.117 of 1998)

NOT TO SCALE
DATE September 2008
WARD NUMBER 6


Additional information relating to this map  
can be obtained by contacting the  
Municipal Demarcation Board at:

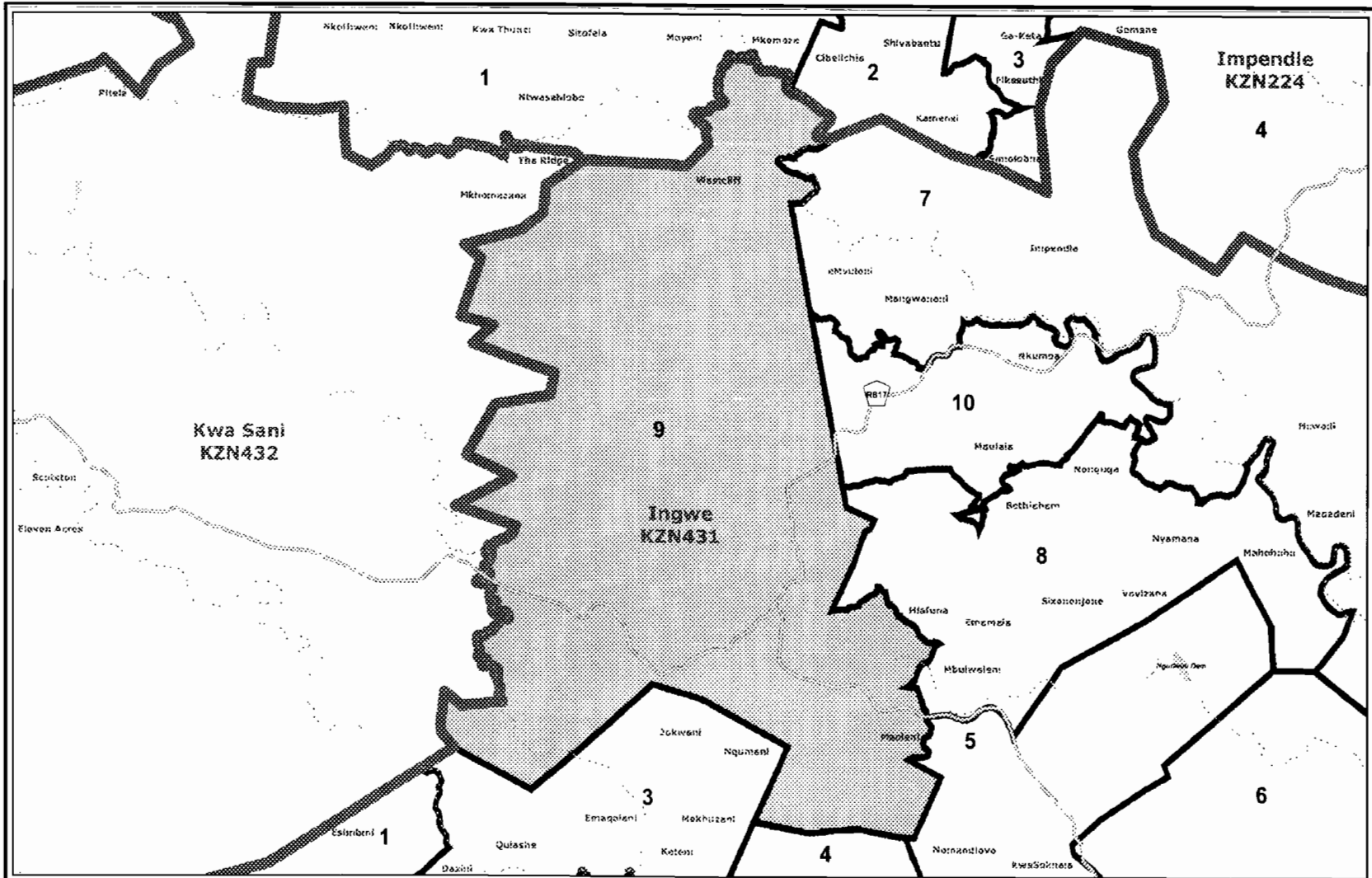
Tel: (012) 342 2481 Fax: (012) 342 2480

e-mail: [info@demarcation.org.za](mailto:info@demarcation.org.za)

Website: [www.demarcation.org.za](http://www.demarcation.org.za)

Address: Private Bag X28, Hatfield 0028





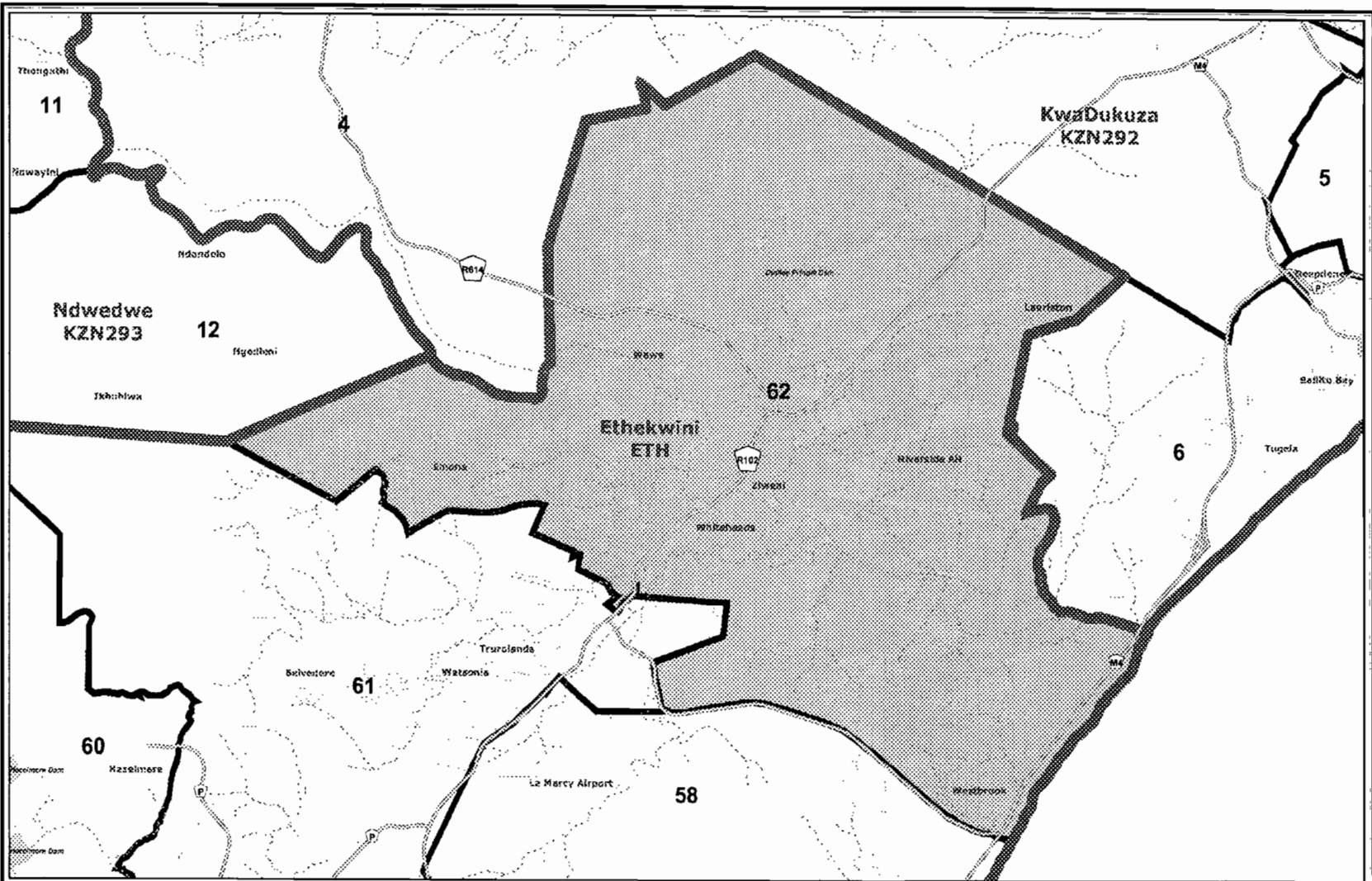
Legend		
Provincial Boundary	Ward	Main Road
Local Municipality	Dam	Road
		River

**Ingwe**  
 Re-publication of the delimitation of Ward 9  
 of Ingwe(KZN431)  
 in terms of Item 5 of Schedule 1 to the  
 Local Government: Municipal Structures Act, 1998  
 (Act No.117 of 1998)

NOT TO SCALE
DATE September 2008
WARD NUMBER 9

Additional information relating to this map  
 can be obtained by contacting the  
 Municipal Demarcation Board at:  
 Tel (012) 342 2481 Fax (012) 342 2480  
 e-mail info@demarcation.org.za  
 Website: www.demarcation.org.za  
 Address Private Bag X26 Hatfield 0028





Legend		
Provincial Boundary	Ward	Main Road
Local Municipality	Dam	Road
		River

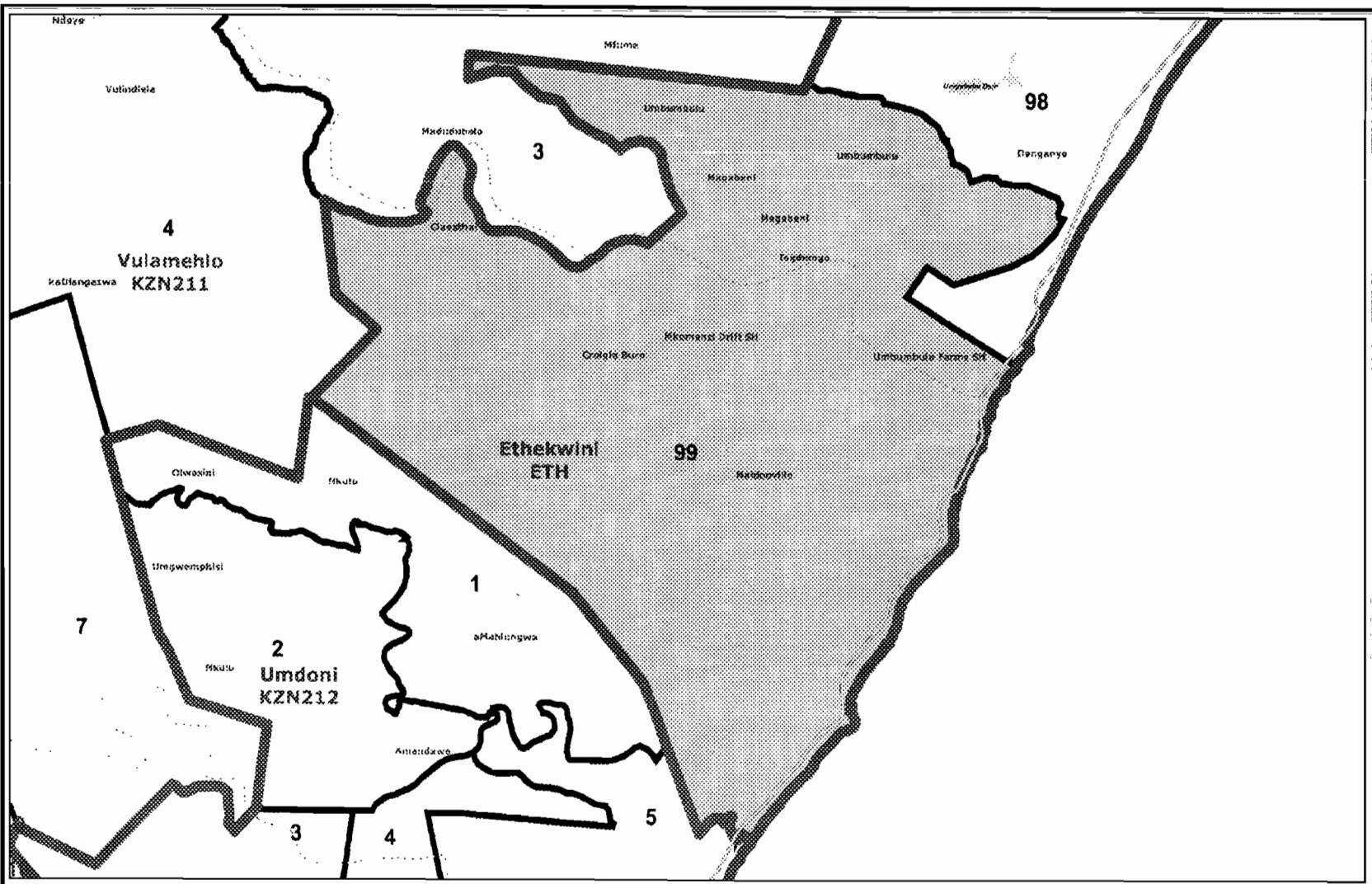
**Ethekwini**  
 Re-publication of the delimitation of Ward 62  
 of Ethekwini(ETH)  
 in terms of Item 5 of Schedule 1 to the  
 Local Government: Municipal Structures Act, 1998  
 (Act No.117 of 1998)

NOT TO SCALE
DATE September 2008
WARD NUMBER 62

Additional information relating to this map  
 can be obtained by contacting the  
 Municipal Demarcation Board at:  
 Tel: (012) 342 2481 Fax: (012) 342 2480  
 e-mail: [info@demarcation.org.za](mailto:info@demarcation.org.za)  
 Website: [www.demarcation.org.za](http://www.demarcation.org.za)  
 Address: Private Bag X26, Hatfield 0028







Legend		
Provincial Boundary	Ward	Main Road
Local Municipality	Dam	Road
		River

**Ethekwini**  
 Re-publication of the delimitation of Ward 99  
 of Ethekwini(ETH)  
 in terms of Item 5 of Schedule 1 to the  
 Local Government: Municipal Structures Act, 1998  
 (Act No.117 of 1998)

NOT TO SCALE
DATE September 2008
WARD NUMBER 99

Additional information relating to this map  
 can be obtained by contacting the  
 Municipal Demarcation Board at:  
 Tel: (012) 342 2481 Fax: (012) 342 2480  
 e-mail [info@demarcation.org.za](mailto:info@demarcation.org.za)  
 Website: [www.demarcation.org.za](http://www.demarcation.org.za)  
 Address: Private Bag X28, Hatfield 0028

