



KWAZULU-NATAL PROVINCE  
KWAZULU-NATAL PROVINSIE  
ISIFUNDAZWE SAKWAZULU-NATALI

**Provincial Gazette • Provinsiale Koerant • Igazethi Yesifundazwe**

**GAZETTE EXTRAORDINARY – BUITENGEWONE KOERANT – IGAZETHI EYISIPESHELI**

*(Registered at the post office as a newspaper) • (As 'n nuusblad by die poskantoor geregistreer)  
(Irejistiwee njengephephandaba eposihhovisi)*


**PIETERMARITZBURG,**

**Vol. 4**

23 MARCH 2010  
23 MAART 2010  
23 kuNDASA 2010

**No. 393**

**We all have the power to prevent AIDS**



**AIDS  
HELPLINE**

**0800 012 322**

DEPARTMENT OF HEALTH

**Prevention is the cure**

*N.B. The Government Printing Works will not be held responsible for the quality of "Hard Copies" or "Electronic Files" submitted for publication purposes*



**IMPORTANT NOTICE**

The Government Printing Works will not be held responsible for faxed documents not received due to errors on the fax machine or faxes received which are unclear or incomplete. Please be advised that an "OK" slip, received from a fax machine, will not be accepted as proof that documents were received by the GPW for printing. If documents are faxed to the GPW it will be the sender's responsibility to phone and confirm that the documents were received in good order.

Furthermore the Government Printing Works will also not be held responsible for cancellations and amendments which have not been done on original documents received from clients.

**CONTENTS***No.**Page***INHOUD***Bladsy***GENERAL NOTICE**

- 13 Local Government: Municipal Structures Act (117/1998): Municipal Demarcation Board: Delimitation of municipal wards: Indaka Local Municipality (KZN233) .....

3

**ALGEMENE KENNISGEWING**

- 13 Wet op Plaaslike Regering: Munisipale Strukture (117/1998): Munisipale Afbakingsraad: Afbakening van munisipale wyke: Indaka Plaaslike Munisipaliteit (KZN 233).....

7

---

**GENERAL NOTICE – ALGEMENE KENNISGEWING**

---

**No. 13****23 March 2010****MUNICIPAL DEMARCATION BOARD  
DELIMITATION OF MUNICIPAL WARDS IN TERMS OF THE LOCAL  
GOVERNMENT: MUNICIPAL STRUCTURES ACT, 1998****Municipality : Indaka Local Municipality (KZN233)**

In terms of Item 5(1) of Schedule 1 to the Local Government: Municipal Structures Act, 1998 (Act No. 117 of 1998) ("the Act") the Municipal Demarcation Board hereby publishes its delimitation of wards for the above-mentioned municipality. Particulars of the delimitation are listed in the Schedule.

In terms of Item 5(2) of Schedule 1 to the Act, any person aggrieved by a delimitation may, within 14 days of publication of this notice, submit objections in writing to:

The Municipal Demarcation Board  
Private Bag X28  
**Hatfield**  
0028

Fax: 012-3422480

E-mail: [robert@demarcation.org.za](mailto:robert@demarcation.org.za)

The attached form MDB5 must please be used to object. The form is also available on [www.demarcation.org.za](http://www.demarcation.org.za)

**LANDIWE MAHLANGU**  
**CHAIRPERSON: MDB**

**SCHEDULE**

In terms of Section 18(3) of the Local Government: Municipal Structures Act, 1998 (Act 117 of 1998) the MEC responsible for local government has determined that the municipal council consists of 20 councillors.

After having consulted the Independent Electoral Commission, The Municipal Demarcation Board has delimited the municipality into 10 wards in terms of Schedule 1 to the Act.

The number of registered voters in each ward does not vary by more than fifteen percent from the norm. The norm was determined by dividing the total number of voters on the municipal segment of the national common voters roll, namely 38463 voters on 12 February 2009, by the number of wards in the municipality.

An overview map of the boundary of the municipality, with the boundaries of the wards within the municipal boundary, and a map of each ward are attached. In case of a discrepancy between a map and this schedule, the map will prevail.

The ward numbers, the voting districts and voting stations in each ward, and the number of voters are as follows:

**WARD 1 comprises of a total of 3993 registered voters**

Voting District	Voting Station	Number of Voters
43690709	MNDENI SENIOR PRIMARY SCHOOL	682
43690653	SIGWEJE HIGH SCHOOL	549
43692330	HLATHI COMMUNITY HALL	1276
43690675	MKHULUNYELWA COMBINED PRIMARY SCHOOL	737
43690619	MNGAYI PRIMARY SCHOOL	749

**WARD 2 comprises of a total of 3965 registered voters**

Voting District	Voting Station	Number of Voters
43690507	ENGQONDWENI HIGH SCHOOL	576
43690563	NTANDOYESIZWE SECONDARY SCHOOL	1308
43690530	EMAHLEKWANE COMBINED PRIMARY SCHOOL	963
43693027	MAKHASI COMMUNITY HALL	342
43690439	LIMEHILL HIGH SCHOOL	776

**WARD 3 comprises of a total of 3958 registered voters**

Voting District	Voting Station	Number of Voters
43690484	SIPHENDUKILE COMBINED PRIMARY SCHOOL	562
43690394	EMAFUSINI SENIOR PRIMARY SCHOOL	1287
43690372	IMPOLWANE HIGH SCHOOL	597
43690350	TEMPORARY VOTING STATION (THOLENI EAST)	683
43690338	THOLENI LOWER PRIMARY SCHOOL	829

**WARD 4 comprises of a total of 4098 registered voters**

Voting District	Voting Station	Number of Voters
43690495	VAALKOP COMMUNITY HALL	1224
43690552	INKANYISO CRECHE	1094
43690631	THOBISIZWE PRIMARY SCHOOL	382
43690664	NAMAKAZI PRIMARY SCHOOL	1398

**WARD 5 comprises of a total of 4209 registered voters**

Voting District	Voting Station	Number of Voters
43690585	SONDODA JUNIOR PRIMARY SCHOOL	1500
43690596	INKUNZI SENIOR PRIMARY SCHOOL	878
43690620	IMFANELO HIGHER PRIMARY SCHOOL	914
43693038	ROMAN CATHOLIC CHURCH	917

**WARD 6 comprises of a total of 3327 registered voters**

Voting District	Voting Station	Number of Voters
43690428	MABHEKAZI	473
43690608	EMALAHLENI JUNIOR PRIMARY SCHOOL	746
43690451	NTABEBOMVU COMMUNITY HALL	445
43690574	ZIMISELE PRIMARY SCHOOL	667
43692914	WESSELSNEK	147
43692666	TENT AT KOMANI	248
43690754	VIKINDUKU COMBINED PRIMARY SCHOOL	221
43692723	NTSHELE PRIMARY SCHOOL	380

**WARD 7 comprises of a total of 3321 registered voters**

Voting District	Voting Station	Number of Voters
43690743	NKANYEZI PRIMARY SCHOOL	1022
43690686	TEMPORARY VOTING STATION (DALKOSI)	235
43690844	NSIKAYEZE HIGHER PRIMARY SCHOOL	787
43690866	JOBE HIGHER PRIMARY SCHOOL	735
43690697	NODADA PRIMARY SCHOOL	74
43690765	MBELEBELE COMBINED PRIMARY SCHOOL	468

**WARD 8 comprises of a total of 4161 registered voters**

Voting District	Voting Station	Number of Voters
43690990	MZIYONKE HIGHER PRIMARY SCHOOL	428
43691092	MANKANDANE COMMUNITY HALL	293
43690923	MANKAYANA HIGHER PRIMARY SCHOOL	508
43690721	DUMISA COMBINED PRIMARY SCHOOL	937
43690901	WITTEKLEINFONTEIN COMBINED PRIMARY SCHOOL	902
43690811	MNTUNGWA PRIMARY SCHOOL	447
43690978	CENGEZI COMBINED PRIMARY SCHOOL	646

**WARD 9 comprises of a total of 3666 registered voters**

Voting District	Voting Station	Number of Voters
43692565	TEMPORARY VOTING STATION (MHLONGAMVULA)	237
43690934	EMLILWENI COMBINED PRIMARY SCHOOL	474
43690967	MGABO PRIMARY SCHOOL	763
43691047	EGOQWENI	544
43690945	MNYANDA LOWER PRIMARY SCHOOL	172
43691069	SITHOLE TRIBAL COURT	621
43691070	OQUNGWENI HIGHER PRIMARY SCHOOL	376
43691294	ISIBANKWA LOWER PRIMARY SCHOOL	479

**WARD 10 comprises of a total of 3765 registered voters**

Voting District	Voting Station	Number of Voters
43691081	LUDIMBI COMBINED PRIMARY SCHOOL	388
43691452	FUNDANI HIGHER PRIMARY SCHOOL	474
43691407	SAHLUMBE SENIOR SECONDARY SCHOOL	1497
43691384	THUTHUKANI PRIMARY SCHOOL	849
43691508	MTHEMBU TRIBAL COURT	557

**Important: This Schedule contains the total number of registered voters on the municipality's segment of the national common voters' roll on 12 February 2009 as provided for in Government Notice No. 750 published in Government Gazette No. 32407 of 15 July 2009. The voting district numbers, the voting district boundaries, voting stations, and the number of voters may change after the registration of voters for the 2011 local elections.**

## FORM MDB5

## WARD DELIMITATION

OBJECTION IN TERMS OF ITEM 5(2) OF SCHEDULE 1 TO THE  
LOCAL GOVERNMENT: MUNICIPAL STRUCTURES ACT, 1998

Name of municipality:.....Code:.....

Name of aggrieved person/institution:.....

Contact person in case of an institution:.....

Address:.....

Tel. number:.....Cell number:.....

Email address:.....

I hereby object to the delimitation of the boundaries of the following wards:

WARD NUMBER	REASON/MOTIVATION

I request the Municipal Demarcation Board to consider the following alternative proposals:

Ward number	The ward should comprise of the following voting districts (Provide voting district number and the number of voters in brackets e.g. VD1123456(1500)+VD345678(2500)=4000)	Motivation

I confirm that:

- each cluster of voting districts form a contiguous ward;
- the number of voters in each ward fall within the minimum and maximum of voters allowed per ward;
- the proposed ward boundaries comply, in general, with the criteria.

\_\_\_\_\_  
SIGNATURE\_\_\_\_\_  
NAME AND SURNAME\_\_\_\_\_  
DATE

No. 13

23 Maart 2010

**MUNISIPALE AFBAKENINGSRAAD**  
**AFBAKENING VAN MUNISIPALE WYKE INGEVOLGE DIE WET OP**  
**PLAASLIKE REGERING: MUNISIPALE STRUKTURE, 1998**

**Munisipaliteit : Indaka Plaaslike Munisipaliteit (KZN233)**

Ingevolge Item 5(1) van Bylae 1 van die Wet op Plaaslike Regering: Munisipale Strukture, 1998 (Wet No. 117 van 1998) ("die Wet") publiseer die Munisipale Afbakeningsraad hiermee sy afbakening van wyke vir die bogenaamde munisipaliteit. Besonderhede van die afbakening is vervat in die Bylae.

Ingevolge Item 5(2) van Bylae 1 van die Wet, kan enige persoon wat gegrief is deur 'n afbakening binne 14 dae na publikasie van hierdie kennisgewing skriftelike besware voorlê aan:

Die Munisipale Afbakeningsraad  
Privaatsak X28

**Hatfield**  
0028

Faks: 012-3422480

E-pos: robert@demarcation.org.za

Die aangehegte vorm MDB5 moet asseblief gebruik word om beswaar aan te teken. Die vorm is ook beskikbaar op [www.demarcation.org.za](http://www.demarcation.org.za)

**LANDIWE MAHLANGU**

**VOORSITTER: MUNISIPALE AFBAKENINGSRAAD**

**BYLAE**

Ingevolge Artikel 18(3) van die Wet op Plaaslike Regering: Munisipale Strukture, 1998 (Wet 117 van 1998) het die LUR vir plaaslike regering bepaal dat die munisipale raad bestaan uit 20 raadslede.

Na oorlegpleging met die Onafhanklike Verkiesingskommissie het die Munisipale Afbakeningsraad die munisipaliteit in 10 wyke afgebaken ingevolge Bylae 1 van die Wet.

Die getal geregistreerde kiesers in elke wyk, wyk nie meer as vyftien persent van die norm af nie. Die norm is bepaal deur die getal geregistreerde kiesers op die munisipale segment van die nasionale gemeenskaplike kieserslys, naamlik 38463 kiesers op 12 Februarie 2009, deur die getal wyke in die munisipaliteit te deel.

'n Oorsigkaart van die munisipale grens met die grense van die wyke binne die munisipale grens, en 'n kaart van elke wyk, is aangeheg. Ingeval van 'n verskil tussen 'n kaart en hierdie bylae, sal die kaart geld.

Die wyknommers, die stemdistrikte en stemlokale in elke wyk, en die getal kiesers is as volg:

**WYK 1 het 3993 kiesers**

Stemdistrik	Stemlokaal	Getal kiesers
43690619	MNGAYI PRIMARY SCHOOL	749
43690675	MKHULUNYELWA COMBINED PRIMARY SCHOOL	737
43692330	HLATHI COMMUNITY HALL	1276
43690653	SIGWEJE HIGH SCHOOL	549
43690709	MNDENI SENIOR PRIMARY SCHOOL	682

**WYK 2 het 3965 kiesers**

Stemdistrik	Stemlokaal	Getal kiesers
43690439	LIMEHILL HIGH SCHOOL	776
43690507	ENGQONDWENI HIGH SCHOOL	576
43690530	EMAHLEKWANE COMBINED PRIMARY SCHOOL	963
43690563	NTANDOYESIZWE SECONDARY SCHOOL	1308
43693027	MAKHASI COMMUNITY HALL	342

**WYK 3 het 3958 kiesers**

Stemdistrik	Stemlokaal	Getal kiesers
43690338	THOLENI LOWER PRIMARY SCHOOL	829
43690350	TEMPORARY VOTING STATION (THOLENI EAST)	683
43690372	IMPOLWANE HIGH SCHOOL	597
43690484	SIPHENDUKIJE COMBINED PRIMARY SCHOOL	562
43690394	EMAFUSINI SENIOR PRIMARY SCHOOL	1287

**WYK 4 het 4098 kiesers**

Stemdistrik	Stemlokaal	Getal kiesers
43690664	NAMAKAZI PRIMARY SCHOOL	1398
43690631	THOBISIZWE PRIMARY SCHOOL	382
43690552	INKANYISO CRECHIE	1094
43690495	VAALKOP COMMUNITY HALL	1224

**WYK 5 het 4209 kiesers**

Stemdistrik	Stemlokaal	Getal kiesers
43690620	IMFANELO HIGHER PRIMARY SCHOOL	914
43690585	SONDODA JUNIOR PRIMARY SCHOOL	1500
43693038	ROMAN CATHOLIC CHURCH	917
43690596	INKUNZI SENIOR PRIMARY SCHOOL	878

**WYK 6 het 3327 kiesers**

Stemdistrik	Stemlokaal	Getal kiesers
43690428	MABHEKAZI	473
43692723	NTSHELE PRIMARY SCHOOL	380
43692914	WESSELSNEK	147
43690608	EMALAHLENI JUNIOR PRIMARY SCHOOL	746
43690451	NTABEBOMVU COMMUNITY HALL	445
43690574	ZIMISELE PRIMARY SCHOOL	667
43690754	VIKINDUKU COMBINED PRIMARY SCHOOL	221
43692666	TENT AT KOMANI	248



**WYK 7 het 3321 kiesers**

Stemdistrik	Stemlokaal	Getal kiesers
43690866	JOBE HIGHER PRIMARY SCHOOL	735
43690697	NODADA PRIMARY SCHOOL	74
43690743	NKANYEZI PRIMARY SCHOOL	1022
43690765	MBELEBELE COMBINED PRIMARY SCHOOL	468
43690686	TEMPORARY VOTING STATION (DALKOSI)	235
43690844	NSIKAYEZE HIGHER PRIMARY SCHOOL	787

**WYK 8 het 4161 kiesers**

Stemdistrik	Stemlokaal	Getal kiesers
43691092	MANKANDANE COMMUNITY HALL	293
43690811	MNTUNGWA PRIMARY SCHOOL	447
43690901	WITTEKLEINFONTEIN COMBINED PRIMARY SCHOOL	902
43690923	MANKAYANA HIGHER PRIMARY SCHOOL	508
43690990	MZIYONKE HIGHER PRIMARY SCHOOL	428
43690978	CENGEZI COMBINED PRIMARY SCHOOL	646
43690721	DUMISA COMBINED PRIMARY SCHOOL	937

**WYK 9 het 3666 kiesers**

Stemdistrik	Stemlokaal	Getal kiesers
43691294	ISIBANKWA LOWER PRIMARY SCHOOL	479
43690945	MNYANDA LOWER PRIMARY SCHOOL	172
43690967	MGABO PRIMARY SCHOOL	763
43691047	EGOQWENI	544
43691069	SITHOLE TRIBAL COURT	621
43691070	OQUNGWENI HIGHER PRIMARY SCHOOL	376
43692565	TEMPORARY VOTING STATION (MHLONGAMVULA)	237
43690934	EMLILWENI COMBINED PRIMARY SCHOOL	474

**WYK 10 het 3765 kiesers**

Stemdistrik	Stemlokaal	Getal kiesers
43691081	LUDIMBI COMBINED PRIMARY SCHOOL	388
43691384	THUTHUKANI PRIMARY SCHOOL	849
43691407	SAHLUMBE SENIOR SECONDARY SCHOOL	1497
43691452	FUNDANI HIGHER PRIMARY SCHOOL	474
43691508	MTHEMBU TRIBAL COURT	557

**Belangrik:** Hierdie Bylae bevat die totale getal geregistreerde kiesers op die munisipaliteit se segment van die nasionale gemeenskaplike kieserslys op 12 Februarie 2009, waarvoor voorsiening gemaak is in Goewermentskennisgewing No. 750 gepubliseer in Staatskoerant No. 32407 van 15 Julie 2009. Die stemdistriknommers, die grense van die stemdistrikte, die stemlokale, en die getal kiesers mag verander na die registrasie van kiesers vir die 2011 plaaslike verkiesings.

## VORM MDB5

## WYKSAFBAKENING

**BESWAAR INGEVOLGE ITEM 5(2) VAN BYLAE 1  
VAN DIE WET OP PLAASLIKE REGERING: MUNISIPALE STRUKTURE, 1998**

Naam van Munisipaliteit:.....Code:.....

Naam van beswaarde persoon/instelling:.....

Kontak persoon in geval van 'n instelling:.....

Adres:.....

Tel. nommer:..... Selfoonnommer:.....

E-pos adres:.....

Hiermee teken ek beswaar aan teen die afbakening van die grense van die volgende wyke:

WYK NOMMER	REDE/MOTIVERING

Ek versoek die Munisipale Afbakeningsraad om die volgende alternatiewe voorstelle te oorweeg:

Wyk nommer	Die wyk moet bestaan uit die volgende stemdistrikte: (Voorsien die stemdistriknummer en die getal geregistreerde kiesers as volg VD1123456(1500)+VD345678(2500)=4000)	Motivering


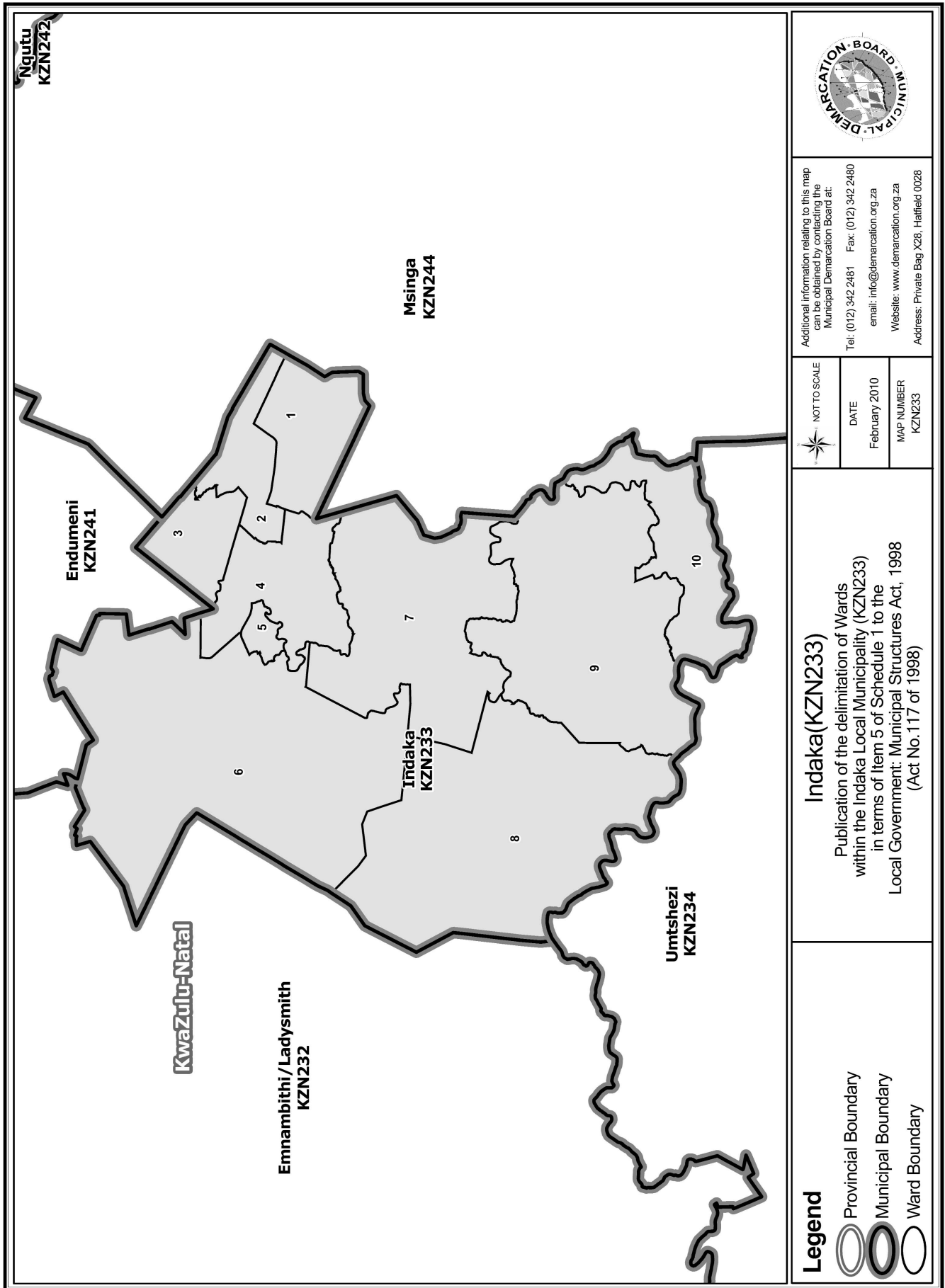
Ek bevestig dat:

- die saamgevoegde stemdistrikte vorm 'n aaneenlopende wyk;
- die getal kiesers in elke wyk is binne die minimum en maksimum getal wat per wyk toegelaat word;
- die voorgestelde wyke voldoen in die algemeen aan die kriteria.

\_\_\_\_\_  
HANDTEKENING

\_\_\_\_\_  
NAAM EN VAN

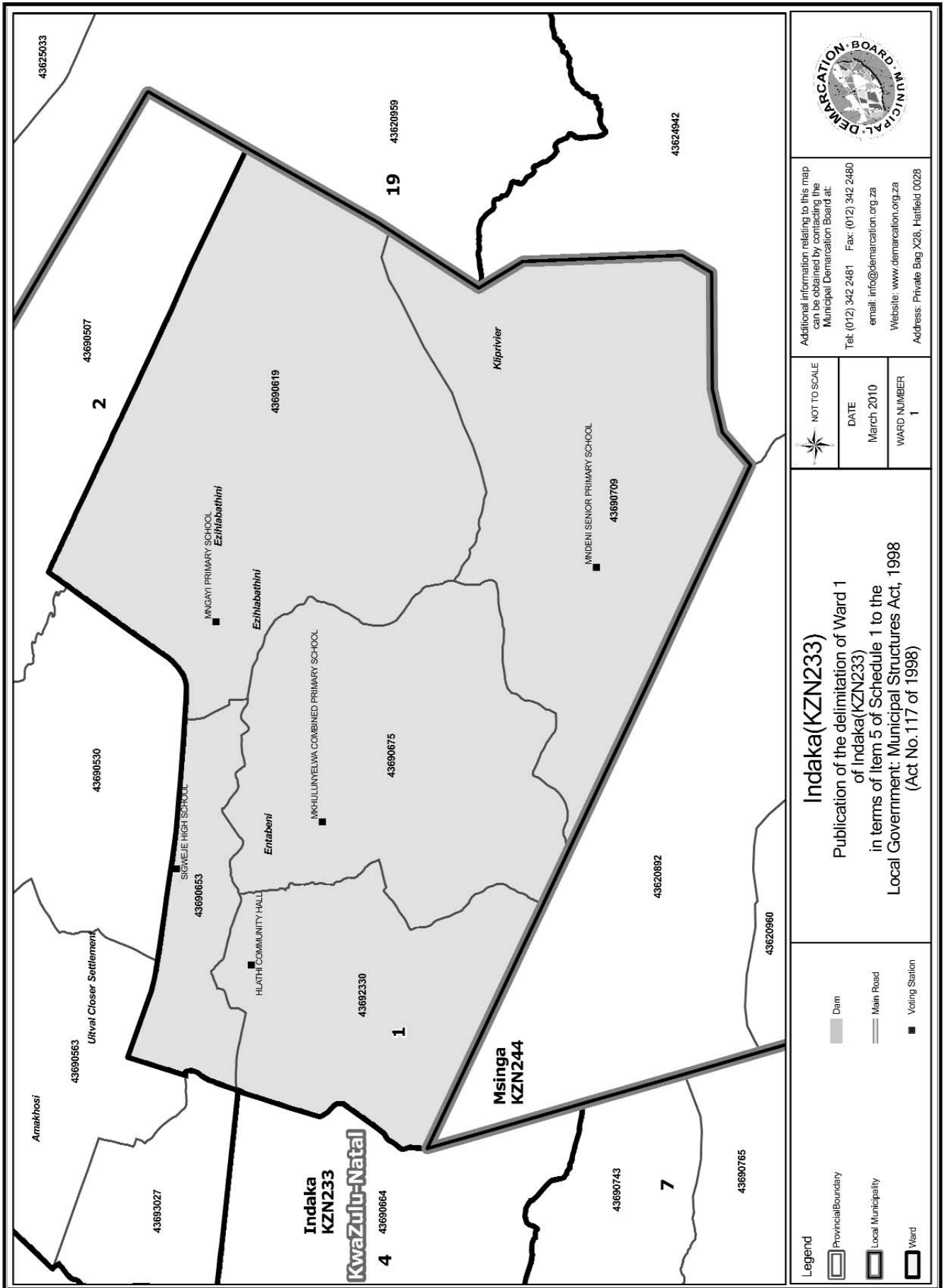
\_\_\_\_\_  
DATUM



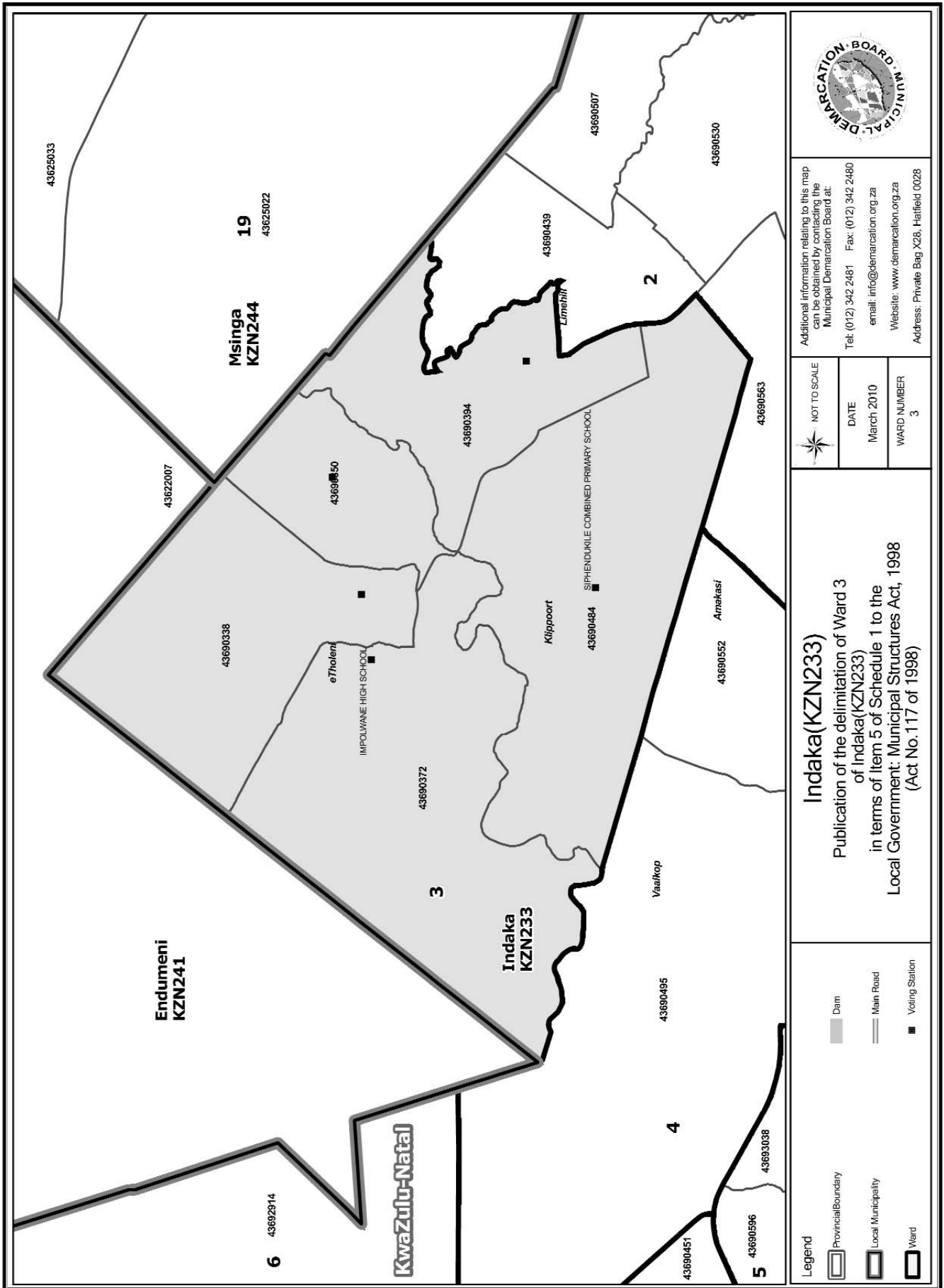
Additional information relating to this map can be obtained by contacting the Municipal Demarcation Board at:  
 Tel: (012) 342 2481 Fax: (012) 342 2480  
 email: info@demarcation.org.za  
 Website: www.demarcation.org.za  
 Address: Private Bag X28, Hatfield 0028

**Indaka (KZN233)**  
 Publication of the delimitation of Wards within the Indaka Local Municipality (KZN233) in terms of Item 5 of Schedule 1 to the Local Government: Municipal Structures Act, 1998 (Act No. 117 of 1998)

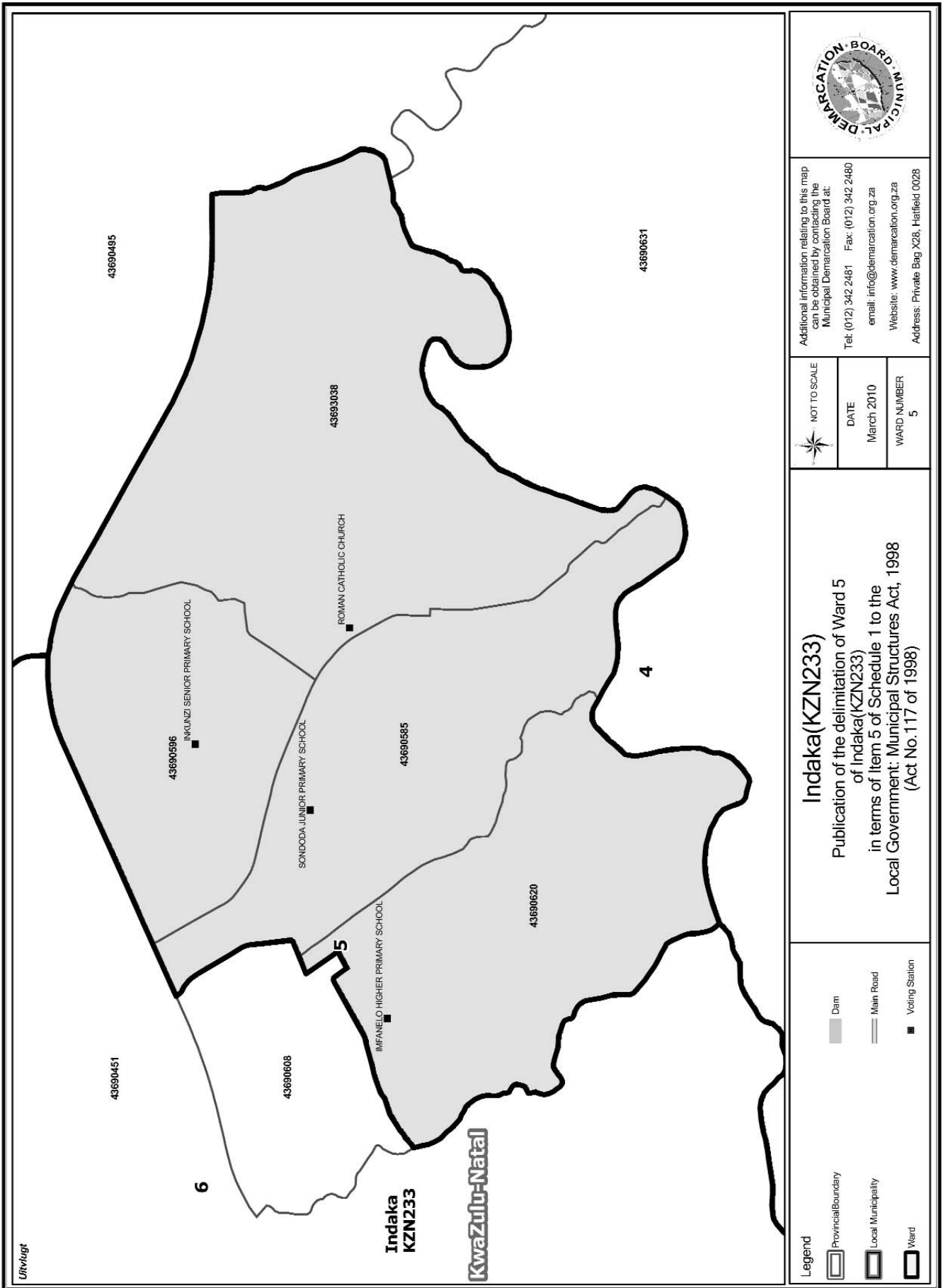
**Legend**  
 ○ Provincial Boundary  
 ○ Municipal Boundary  
 ○ Ward Boundary



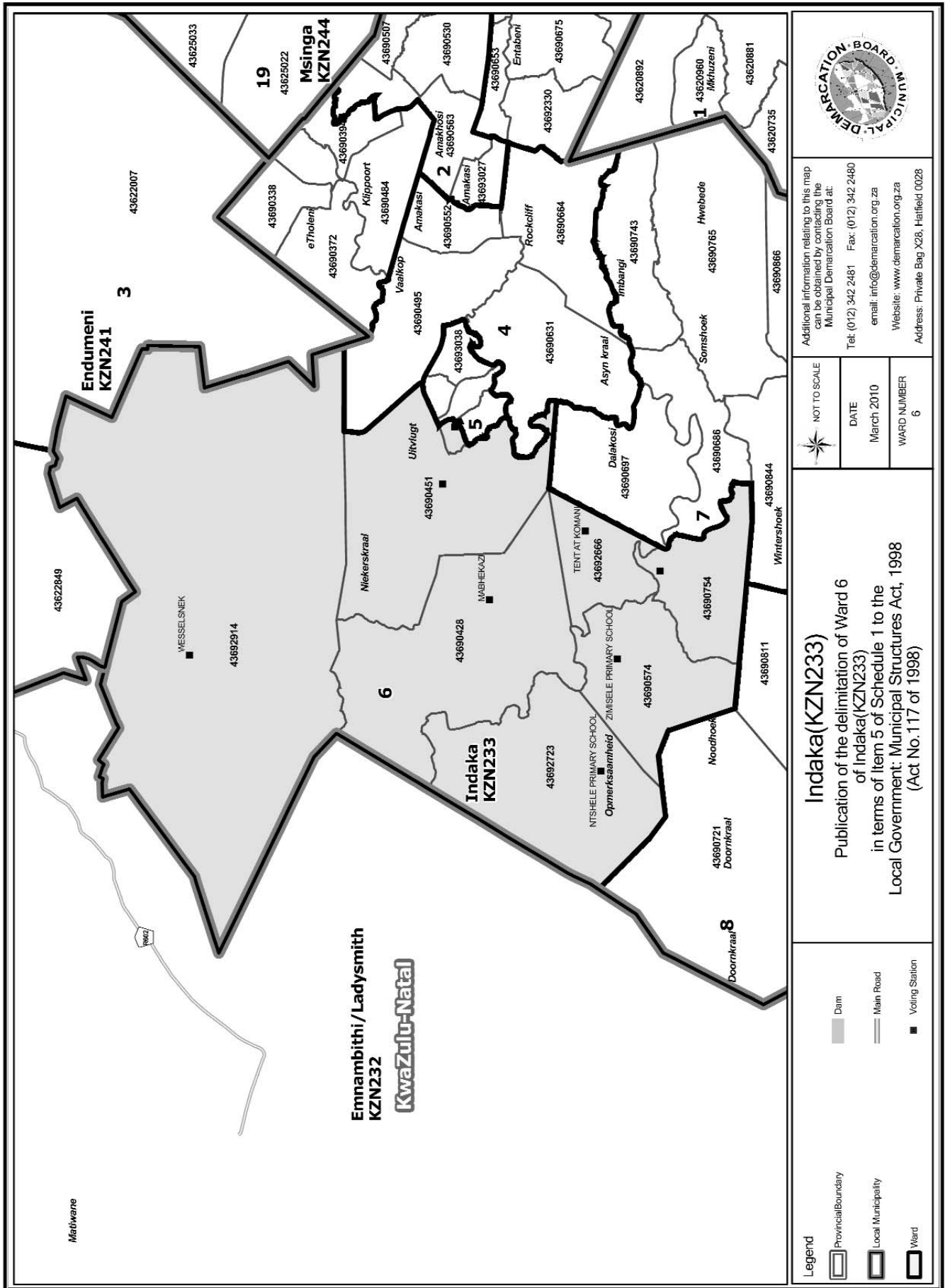


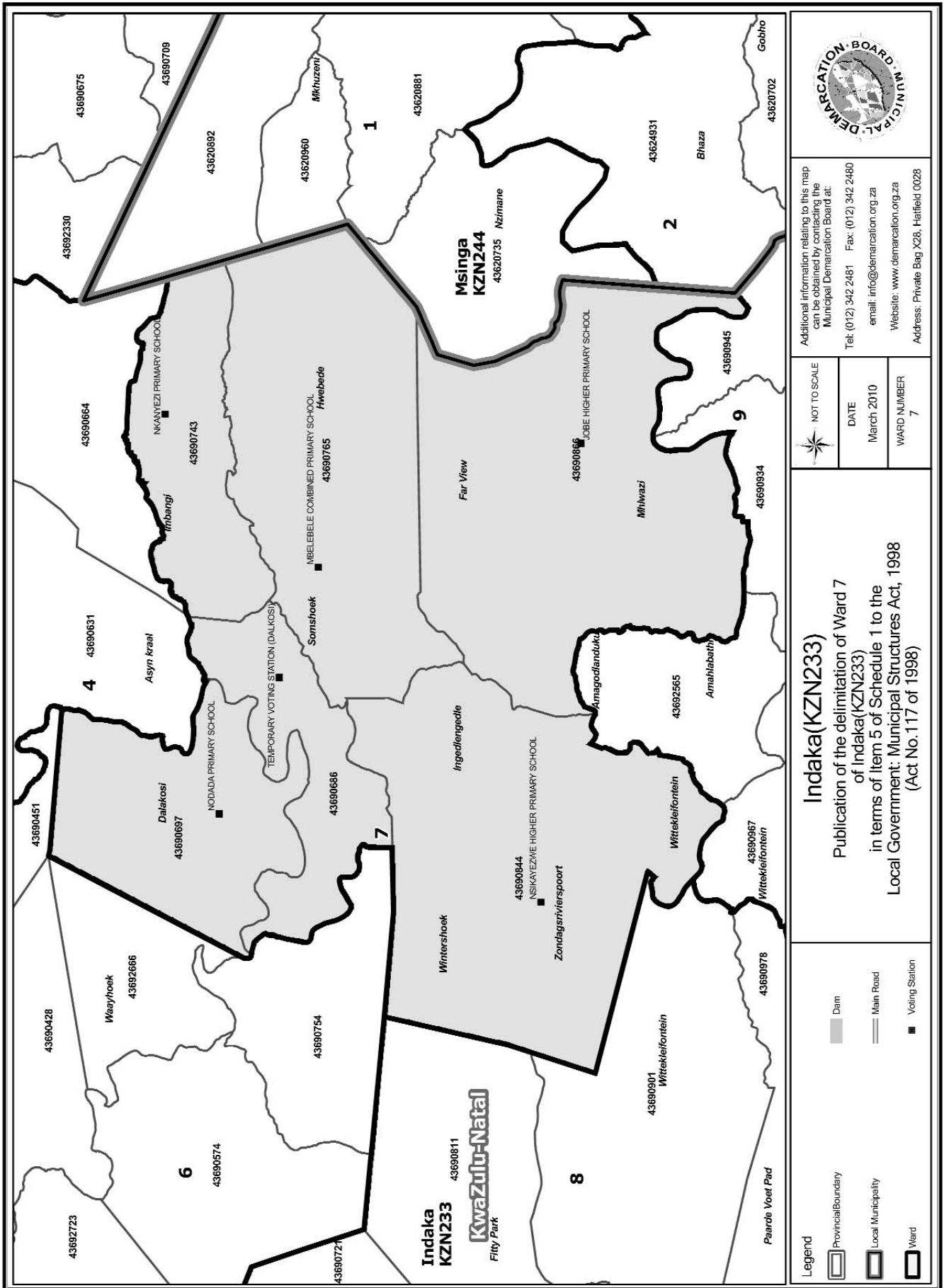






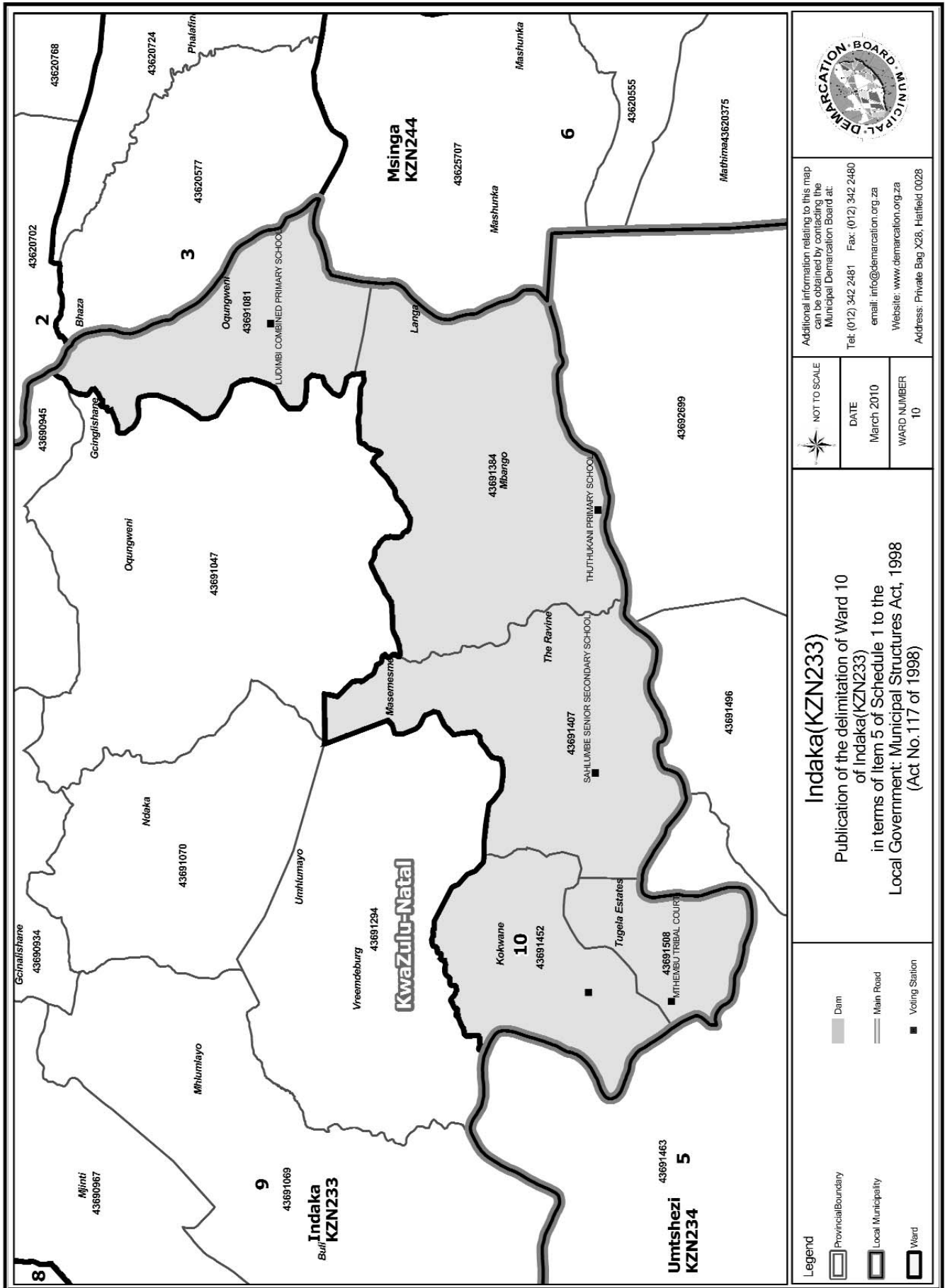












Additional information relating to this map can be obtained by contacting the Municipal Demarcation Board at:  
 Tel: (012) 342 2481 Fax: (012) 342 2480  
 email: info@demarcation.org.za  
 Website: www.demarcation.org.za  
 Address: Private Bag X28, Halffield 0028

NOT TO SCALE
DATE March 2010
WARD NUMBER 10

**Indaka (KZN233)**  
 Publication of the delimitation of Ward 10 of Indaka (KZN233) in terms of Item 5 of Schedule 1 to the Local Government: Municipal Structures Act, 1998 (Act No. 117 of 1998)

**Legend**

- Provincial Boundary
- Local Municipality
- Ward
- Dam
- Main Road
- Voting Station





