



KWAZULU-NATAL PROVINCE
KWAZULU-NATAL PROVINSIE
ISIFUNDAZWE SAKWAZULU-NATALI

Provincial Gazette • Provinsiale Koerant • Igazethi Yesifundazwe

GAZETTE EXTRAORDINARY – BUITENGEWONE KOERANT – IGAZETHI EYISIPESHELI

(Registered at the post office as a newspaper) • (As 'n nuusblad by die poskantoor geregistreer)
(Irejistiwee njengephephandaba eposihhovisi)

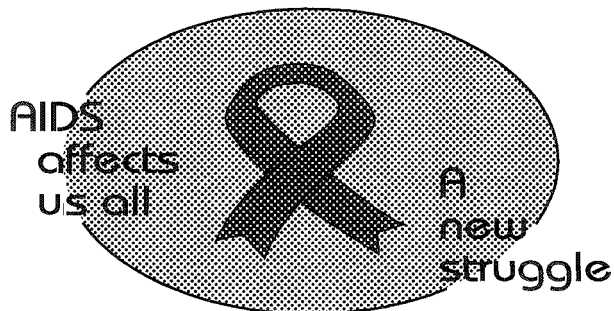
PIETERMARITZBURG,

Vol. 4

23 MARCH 2010
23 MAART 2010
23 kuNDASA 2010

No. 395

We all have the power to prevent AIDS



**AIDS
HELPLINE**

0800 012 322

DEPARTMENT OF HEALTH

Prevention is the cure

N.B. The Government Printing Works will not be held responsible for the quality of "Hard Copies" or "Electronic Files" submitted for publication purposes



IMPORTANT NOTICE

The Government Printing Works will not be held responsible for faxed documents not received due to errors on the fax machine or faxes received which are unclear or incomplete. Please be advised that an "OK" slip, received from a fax machine, will not be accepted as proof that documents were received by the GPW for printing. If documents are faxed to the GPW it will be the sender's responsibility to phone and confirm that the documents were received in good order.

Furthermore the Government Printing Works will also not be held responsible for cancellations and amendments which have not been done on original documents received from clients.

CONTENTS*No.**Page***INHOUD***Bladsy***GENERAL NOTICE**

- 15 Local Government: Municipal Structures Act (117/1998): Municipal Demarcation Board: Delimitation of municipal wards: Okhahlamba Local Municipality (KZN235).....

3

ALGEMENE KENNISGEWING

- 15 Wet op Plaaslike Regering: Munisipale Strukture (117/1998): Munisipale Afbakingsraad: Afbakening van munisipale wyke: Okhahlamba Plaaslike Munisipaliteit (KZN235)

8

GENERAL NOTICE – ALGEMENE KENNISGEWING

No. 15**23 March 2010****MUNICIPAL DEMARCATION BOARD
DELIMITATION OF MUNICIPAL WARDS IN TERMS OF THE LOCAL
GOVERNMENT: MUNICIPAL STRUCTURES ACT, 1998****Municipality : Okhahlamba Local Municipality (KZN235)**

In terms of Item 5(1) of Schedule 1 to the Local Government: Municipal Structures Act, 1998 (Act No.117 of 1998) ("the Act") the Municipal Demarcation Board hereby publishes its delimitation of wards for the above-mentioned municipality. Particulars of the delimitation are listed in the Schedule.

In terms of Item 5(2) of Schedule 1 to the Act, any person aggrieved by a delimitation may, within 14 days of publication of this notice, submit objections in writing to:

The Municipal Demarcation Board

Private Bag X28

Hatfield

0028

Fax: 012-3422480

E-mail: robert@demarcation.org.za

The attached form MDB5 must please be used to object. The form is also available on www.demarcation.org.za

LANDIWE MAHLANGU

CHAIRPERSON: MDB

SCHEDULE

In terms of Section 18(3) of the Local Government: Municipal Structures Act, 1998 (Act 117 of 1998) the MEC responsible for local government has determined that the municipal council consists of 28 councillors.

After having consulted the Independent Electoral Commission, The Municipal Demarcation Board has delimited the municipality into 14 wards in terms of Schedule 1 to the Act.

The number of registered voters in each ward does not vary by more than fifteen percent from the norm. The norm was determined by dividing the total number of voters on the municipal segment of the national common voters roll, namely 50960 voters on 12 February 2009, by the number of wards in the municipality.

An overview map of the boundary of the municipality, with the boundaries of the wards within the municipal boundary, and a map of each ward are attached. In case of a discrepancy between a map and this schedule, the map will prevail.

The ward numbers, the voting districts and voting stations in each ward, and the number of voters are as follows:

WARD 1 comprises of a total of 3416 registered voters

Voting District	Voting Station	Number of Voters
43691115	WINTERTON SALE YARD	3416

WARD 2 comprises of a total of 3982 registered voters

Voting District	Voting Station	Number of Voters
43691722	EZINYONYANA COMBINED PRIMARY SCHOOL	643
43691700	MA VUMBUKA IIIGII SCHOOL	1005
43691687	NOKOPELA COMBINED PRIMARY SCHOOL	378
43691777	SIFISOKUHLE HIGHER PRIMARY SCHOOL	653
43691698	EMMAUS COMBINED PRIMARY SCHOOL	1303

WARD 3 comprises of a total of 3231 registered voters

Voting District	Voting Station	Number of Voters
43691676	NQOBILE COMBINED PRIMARY SCHOOL	306
43691711	NGWADI LOWER PRIMARY SCHOOL	571
43691766	SOKESIMBONE HIGH SCHOOL	422
43691788	KHOLOKAZANA COMBINED PRIMARY SCHOOL	246
43691812	MAMPONJWANA COMBINED PRIMARY SCHOOL	280
43691823	IDIDIMA COMBINED PRIMARY SCHOOL	820
43692587	SENZOKWETHU PRIMARY SCHOOL	472
43692600	CATHEDRAL PEAK	114

WARD 4 comprises of a total of 3371 registered voters

Voting District	Voting Station	Number of Voters
43691519	UKHAHLAMBA HIGH SCHOOL	715
43691542	TABHANE HIGH SCHOOL	759
43691564	NSEBENZO ENHLE LOWER PRIMARY SCHOOL	589
43693005	MHLOSHANA PRIMARY SCHOOL	310
43691597	HOFFENTHAL COMBINED PRIMARY SCHOOL	470
43691609	SOMSEWU LOWER PRIMARY SCHOOL	528

WARD 5 comprises of a total of 3680 registered voters

Voting District	Voting Station	Number of Voters
43691586	NGUNJINI LOWER PRIMARY SCHOOL	721
43691575	NTONYELANA JUNIOR PRIMARY SCHOOL	829
43691643	GLOECKNER COMBINED PRIMARY SCHOOL	723
43691520	DUKUZA PRIMARY SCHOOL	535
43691654	UKHALI JUNIOR SCHOOL	542
43691553	MONDISA COMBINED PRIMARY SCHOOL	330

WARD 6 comprises of a total of 3732 registered voters

Voting District	Voting Station	Number of Voters
43691193	HLELOKUHLE CRECHE (NEW STAND)	779
43691317	OBONJANENI COMBINED PRIMARY SCHOOL	1041
43691250	BANGANI HIGH SCHOOL	829
43691429	TEMPORARY VOTING STATION (EBUSINGATHA)	687
43692611	ROYAL NATAL PARK	46
43691306	EBUSINGATHA COMBINED PRIMARY SCHOOL	350

WARD 7 comprises of a total of 3498 registered voters

Voting District	Voting Station	Number of Voters
43691283	INSUKANGIHLALE COMBINED SCHOOL	620
43691159	SIVULELENI PRE-PRIMARY SCHOOL	417
43691238	AMAZIZI HIGH SCHOOL	680
43691171	THOLITHEMBA HIGH SCHOOL	610
43691328	OKIOMBE PRIMARY SCHOOL	449
43691395	TEMPORARY VOTING STATION (OKHOMBE)	722

WARD 8 comprises of a total of 3492 registered voters

Voting District	Voting Station	Number of Voters
43691418	VULAMEHLO COMBINED PRIMARY SCHOOL	682
43691485	OGADE COMBINED PRIMARY SCHOOL	483
43691474	NTUMBANE COMBINED PRIMARY SCHOOL	989
43691430	THEMBEKILE CRECHE (MOYENI)	526
43691272	MAFU HIGH SCHOOL	561
43691340	GUGULETHU COMMUNITY CENTRE	251

WARD 9 comprises of a total of 3521 registered voters

Voting District	Voting Station	Number of Voters
43691058	MASUMPA SCHOOL	1040
43691104	AMANGWANE HIGH SCHOOL	752
43691126	NOGAGA COMBINED PRIMARY SCHOOL	447
43691148	TEMPORARY VOTING STATION (ZWELISHA SPORTS GROUND)	743
43691249	ZIMISELE SERVICE CENTRE	539

WARD 10 comprises of a total of 3681 registered voters

Voting District	Voting Station	Number of Voters
43691441	MQENDANDABA JUNIOR SCHOOL	808
43690776	SCHEEPERSRUST PRIMARY SCHOOL	197
43692891	ROOKDALE MAHLATHINI	487
43691373	ROOKDALE PRIMARY SCHOOL	747
43690800	AMAPHISI SECONDARY SCHOOL	746
43693050	MPANDWENI PRIMARY SCHOOL	137
43691182	CROWFIELD LOWER PRIMARY SCHOOL	559

WARD 11 comprises of a total of 4152 registered voters

Voting District	Voting Station	Number of Voters
43691205	EBHETHANI LOWER PRIMARY SCHOOL	577
43691160	EBHETHANI TENT	666
43691137	JABULANI PRIMARY SCHOOL	1219
43691261	THOKOZA SECONDARY SCHOOL	452
43690822	TEMPORARY VOTING STATION (OJALA STUD FARM)	299
43690710	KWANTATSIHANA SECONDARY SCHOOL	939

WARD 12 comprises of a total of 3619 registered voters

Voting District	Voting Station	Number of Voters
43691227	LUNGELANI PRIMARY SCHOOL	181
43700015	CORRECTIONAL SERVICES UNIT BERGVILLE	663
43691339	WATER OFFICE (WOODFORD)	641
43691351	WOODFORD COMBINED PRIMARY SCHOOL	454
43691025	INTABA PRIMARY SCHOOL	378
43691621	ZWELETHU LOWER PRIMARY SCHOOL	666
43691216	METHODIST CHURCH (WOODFORD)	636

WARD 13 comprises of a total of 4117 registered voters

Voting District	Voting Station	Number of Voters
43690305	SANDRIVER VALLEY PRIMARY SCHOOL	182
43690989	NOBOMI HIGH SCHOOL	981
43690417	RHEIBOKSPRUIT COMBINED PRIMARY SCHOOL	668
43690642	EKUKHANYENI PRIMARY SCHOOL	385
43690798	MALOTTASKRAAL COMBINED PRIMARY SCHOOL	607
43692532	MASWAZI PRIMARY SCHOOL	234
43692903	EBOYENI PRIMARY SCHOOL	192
43690787	GREENPOINT HALL	868

WARD 14 comprises of a total of 3468 registered voters

Voting District	Voting Station	Number of Voters
43710016	CATHKIN PARK TLC OFFICES	590
43691799	NOMTSHILO COMBINED PRIMARY SCHOOL	713
43691610	AMASWAZI TRIBAL COURT	642
43691801	ISUBUKO HIGH SCHOOL	650
43692576	LUNGA CRECHE	561
43692644	IMPIMBO /MTHUKWANA PRIMARY SCHOOL	218
43692879	MONK'S COWL	94

Important: This Schedule contains the total number of registered voters on the municipality's segment of the national common voters' roll on 12 February 2009 as provided for in Government Notice No. 750 published in Government Gazette No. 32407 of 15 July 2009. The voting district numbers, the voting district boundaries, voting stations, and the number of voters may change after the registration of voters for the 2011 local elections.

FORM MDB5

WARD DELIMITATION

OBJECTION IN TERMS OF ITEM 5(2) OF SCHEDULE 1 TO THE LOCAL GOVERNMENT: MUNICIPAL STRUCTURES ACT, 1998

Name of municipality:.....Code:.....

Name of aggrieved person/institution:.....

Contact person in case of an institution:.....

Address:.....

Tel. number:.....Cell number:.....

Email address:.....

I hereby object to the delimitation of the boundaries of the following wards:

WARD NUMBER	REASON/MOTIVATION

I request the Municipal Demarcation Board to consider the following alternative proposals:

Ward number	The ward should comprise of the following voting districts (Provide voting district number and the number of voters in brackets e.g. VD1123456(1500)+VD345678(2500)=4000)	Motivation

I confirm that:

- each cluster of voting districts form a contiguous ward;
- the number of voters in each ward fall within the minimum and maximum of voters allowed per ward;
- the proposed ward boundaries comply, in general, with the criteria.

SIGNATURE

NAME AND SURNAME

DATE

No. 15

23 Maart 2010

**MUNISIPALE AFBAKENINGSRAAD
AFBAKENING VAN MUNISIPALE WYKE INGEVOLGE DIE WET OP
PLAASLIKE REGERING: MUNISIPALE STRUKTURE, 1998**

Munisipaliteit : Okhahlamba Plaaslike Munisipaliteit (KZN235)

Ingevolge Item 5(1) van Bylae 1 van die Wet op Plaaslike Regering: Munisipale Strukture, 1998 (Wet No. 117 van 1998) ("die Wet") publiseer die Munisipale Afbakeningsraad hiermee sy afbakening van wyke vir die bogenaaamde munisipaliteit. Besonderhede van die afbakening is vervat in die Bylae.

Ingevolge Item 5(2) van Bylae 1 van die Wet, kan enige persoon wat gegrief is deur 'n afbakening binne 14 dae na publikasie van hierdie kennisgewing skriftelike besware voorlê aan:

Die Munisipale Afbakeningsraad
Privaatsak X28

Hatfield

0028

Faks: 012-3422480

E-pos: robert@demarcation.org.za

Die aangehegte vorm MDB5 moet asseblief gebruik word om beswaar aan te teken. Die vorm is ook beskikbaar op www.demarcation.org.za

LANDIWE MAHLANGU

VOORSITTER: MUNISIPALE AFBAKENINGSRAAD

BYLAE

Ingevolge Artikel 18(3) van die Wet op Plaaslike Regering: Munisipale Strukture, 1998 (Wet 117 van 1998) het die LUR vir plaaslike regering bepaal dat die munisipale raad bestaan uit 28 raadslede.

Na oorlegpleging met die Onafhanklike Verkiesingskommissie het die Munisipale Afbakeningsraad die munisipaliteit in 14 wyke afgebaken ingevolge Bylae 1 van die Wet.

Die getal geregistreerde kiesers in elke wyk, wyk nie meer as vyftien persent van die norm af nie. Die norm is bepaal deur die getal geregistreerde kiesers op die munisipale segment van die nasionale gemeenskaplike kieserslys, naamlik 50960 kiesers op 12 Februarie 2009, deur die getal wyke in die munisipaliteit te deel.

'n Oorsigkaart van die munisipale grens met die grense van die wyke binne die munisipale grens, en 'n kaart van elke wyk, is aangeheg. Ingeval van 'n verskil tussen 'n kaart en hierdie bylae, sal die kaart geld.

Die wyknommers, die stemdistrikte en stemlokale in elke wyk, en die getal kiesers is as volg:

WYK 1 het 3416 kiesers

Stemdistrik	Stemlokaal	Getal kiesers
43691115	WINTERTON SALE YARD	3416

WYK 2 het 3982 kiesers

Stemdistrik	Stemlokaal	Getal kiesers
43691777	SIFISOKUHLE HIGHER PRIMARY SCHOOL	653
43691722	EZINYONYANA COMBINED PRIMARY SCHOOL	643
43691700	MA VUMBUKA HIGH SCHOOL	1005
43691698	EMMAUS COMBINED PRIMARY SCHOOL	1303
43691687	NOKOPELA COMBINED PRIMARY SCHOOL	378

WYK 3 het 3231 kiesers

Stemdistrik	Stemlokaal	Getal kiesers
43691823	IDIDIMA COMBINED PRIMARY SCHOOL	820
43692600	CATIIEDRAL PEAK	114
43691812	MAMPONJWANA COMBINED PRIMARY SCHOOL	280
43691766	SOKESIMBONE HIGH SCHOOL	422
43691788	KHOLOKAZANA COMBINED PRIMARY SCHOOL	246
43691711	NGWADI LOWER PRIMARY SCHOOL	571
43692587	SENZOKWETHU PRIMARY SCHOOL	472
43691676	NQOBILE COMBINED PRIMARY SCHOOL	306

WYK 4 het 3371 kiesers

Stemdistrik	Stemlokaal	Getal kiesers
43691609	SOMSEWU LOWER PRIMARY SCHOOL	528
43693005	MHLOSHANA PRIMARY SCHOOL	310
43691597	HOFFENTHAL COMBINED PRIMARY SCHOOL	470
43691564	NSEBENZO ENILE LOWER PRIMARY SCHOOL	589
43691542	TABHANE HIGH SCHOOL	759
43691519	UKHAHLAMBA HIGH SCHOOL	715

WYK 5 het 3680 kiesers

Stemdistrik	Stemlokaal	Getal kiesers
43691643	GLOECKNER COMBINED PRIMARY SCHOOL	723
43691553	MONDISA COMBINED PRIMARY SCHOOL	330
43691654	UKHALI JUNIOR SCHOOL	542
43691575	NTONYELANA JUNIOR PRIMARY SCHOOL	829
43691586	NGUNJINI LOWER PRIMARY SCHOOL	721
43691520	DUKUZA PRIMARY SCHOOL	535

WYK 6 het 3732 kiesers

Stemdistrik	Stemlokaal	Getal kiesers
43691250	BANGANI HIGH SCHOOL	829
43691306	EBUSINGATHA COMBINED PRIMARY SCHOOL	350
43691317	OBONJANENI COMBINED PRIMARY SCHOOL	1041
43691429	TEMPORARY VOTING STATION (EBUSINGATHA)	687
43692611	ROYAL NATAL PARK	46
43691193	IILELOKUIILE CRECHE (NEW STAND)	779

WYK 7 het 3498 kiesers

Stemdistrik	Stemlokaal	Getal kiesers
43691171	THOLITHEMBA HIGH SCHOOL	610
43691159	SIVULELENI PRE-PRIMARY SCHOOL	417
43691238	AMAZIZI HIGH SCHOOL	680
43691395	TEMPORARY VOTING STATION (OKHOMBE)	722
43691328	OKIOMBE PRIMARY SCHOOL	449
43691283	INSUKANGIHLALE COMBINED SCHOOL	620

WYK 8 het 3492 kiesers

Stemdistrik	Stemlokaal	Getal kiesers
43691485	OGADE COMBINED PRIMARY SCHOOL	483
43691272	MAFU HIGH SCHOOL	561
43691418	VULAMEHLO COMBINED PRIMARY SCHOOL	682
43691430	THEMBEKILE CRECHE (MOYENI)	526
43691474	NTUMBANE COMBINED PRIMARY SCHOOL	989
43691340	GUGULETHU COMMUNITY CENTRE	251

WYK 9 het 3521 kiesers

Stemdistrik	Stemlokaal	Getal kiesers
43691058	MASUMPA SCHOOL	1040
43691104	AMANGWANE HIGH SCHOOL	752
43691126	NOGAGA COMBINED PRIMARY SCHOOL	447
43691148	TEMPORARY VOTING STATION (ZWELISHA SPORTS GROUND)	743
43691249	ZIMISELE SERVICE CENTRE	539

WYK 10 het 3681 kiesers

Stemdistrik	Stemlokaal	Getal kiesers
43691373	ROOKDALE PRIMARY SCHOOL	747
43690776	SCHEEPERSRUST PRIMARY SCHOOL	197
43691182	CROWFIELD LOWER PRIMARY SCHOOL	559
43691441	MQENDANDABA JUNIOR SCHOOL	808
43692891	ROOKDALE MAHLATHINI	487
43693050	MPANDWENI PRIMARY SCHOOL	137
43690800	AMAPHISI SECONDARY SCHOOL	746

WYK 11 het 4152 kiesers

Stemdistrik	Stemlokaal	Getal kiesers
43691205	EBHETHANI LOWER PRIMARY SCHOOL	577
43691261	THOKOZA SECONDARY SCHOOL	452
43691160	EBHETHANI TENT	666
43691137	JABULANI PRIMARY SCHOOL	1219
43690822	TEMPORARY VOTING STATION (OJALA STUD FARM)	299
43690710	KWANTATSIANA SECONDARY SCHOOL	939

WYK 12 het 3619 kiesers

Stemdistrik	Stemlokaal	Getal kiesers
43691025	INTABA PRIMARY SCHOOL	378
43691216	METHODIST CHURCH (WOODFORD)	636
43691227	LUNGELANI PRIMARY SCHOOL	181
43691339	WATER OFFICE (WOODFORD)	641
43691351	WOODFORD COMBINED PRIMARY SCHOOL	454
43691621	ZWELETHU LOWER PRIMARY SCHOOL	666
43700015	CORRECTIONAL SERVICES UNIT BERGVILLE	663

WYK 13 het 4117 kiesers

Stemdistrik	Stemlokaal	Getal kiesers
43690305	SANDRIVER VALLEY PRIMARY SCHOOL	182
43690417	RHEIBOKSPRUIT COMBINED PRIMARY SCHOOL	668
43690642	EKUKHANYENI PRIMARY SCHOOL	385
43692903	EBOYENI PRIMARY SCHOOL	192
43690989	NOBOMI HIGH SCHOOL	981
43692532	MASWAZI PRIMARY SCHOOL	234
43690798	MALOTTASKRAAL COMBINED PRIMARY SCHOOL	607
43690787	GREENPOINT HALL	868

WYK 14 het 3468 kiesers

Stemdistrik	Stemlokaal	Getal kiesers
43691610	AMASWAZI TRIBAL COURT	642
43691799	NOMTSHILO COMBINED PRIMARY SCHOOL	713
43691801	ISUBUKO HIGH SCHOOL	650
43692576	LUNGA CRECHE	561
43692644	IMPIMBO /MTHUKWANA PRIMARY SCHOOL	218
43692879	MONK'S COWL	94
43710016	CATHKIN PARK TLC OFFICES	590

Belangrik: Hierdie Bylae bevat die totale getal geregistreerde kiesers op die munisipaliteit se segment van die nasionale gemeenskaplike kieserslys op 12 Februarie 2009, waarvoor voorsiening gemaak is in Goewermentskennisgewing No. 750 gepubliseer in Staatskoerant No. 32407 van 15 Julie 2009. Die stemdistriknommers, die grense van die stemdistrikte, die stemlokale, en die getal kiesers mag verander na die registrasie van kiesers vir die 2011 plaaslike verkiesings.

VORM MDB5

WYKSAFBAKENING

**BESWAAR INGEVOLGE ITEM 5(2) VAN BYLAE 1
VAN DIE WET OP PLAASLIKE REGERING: MUNISIPALE STRUKTURE, 1998**

Naam van Munisipaliteit:.....Code:.....

Naam van beswaarde persoon/instelling:.....

Kontak persoon in geval van 'n instelling:.....

Adres:.....

Tel. nommer:..... Selfoonnommer:.....

E-pos adres:.....

Hiermee teken ek beswaar aan teen die afbakening van die grense van die volgende wyke:

WYK NOMMER	REDE/MOTIVERING

Ek versoek die Munisipale Afbakeningsraad om die volgende alternatiewe voorstelle te oorweeg:

Wyk nommer	Die wyk moet bestaan uit die volgende stemdistrikte: (Voorsien die stemdistriknommer en die getal geregistreerde kiesers as volg VD1123456(1500)+VD345678(2500)=4000)	Motivering

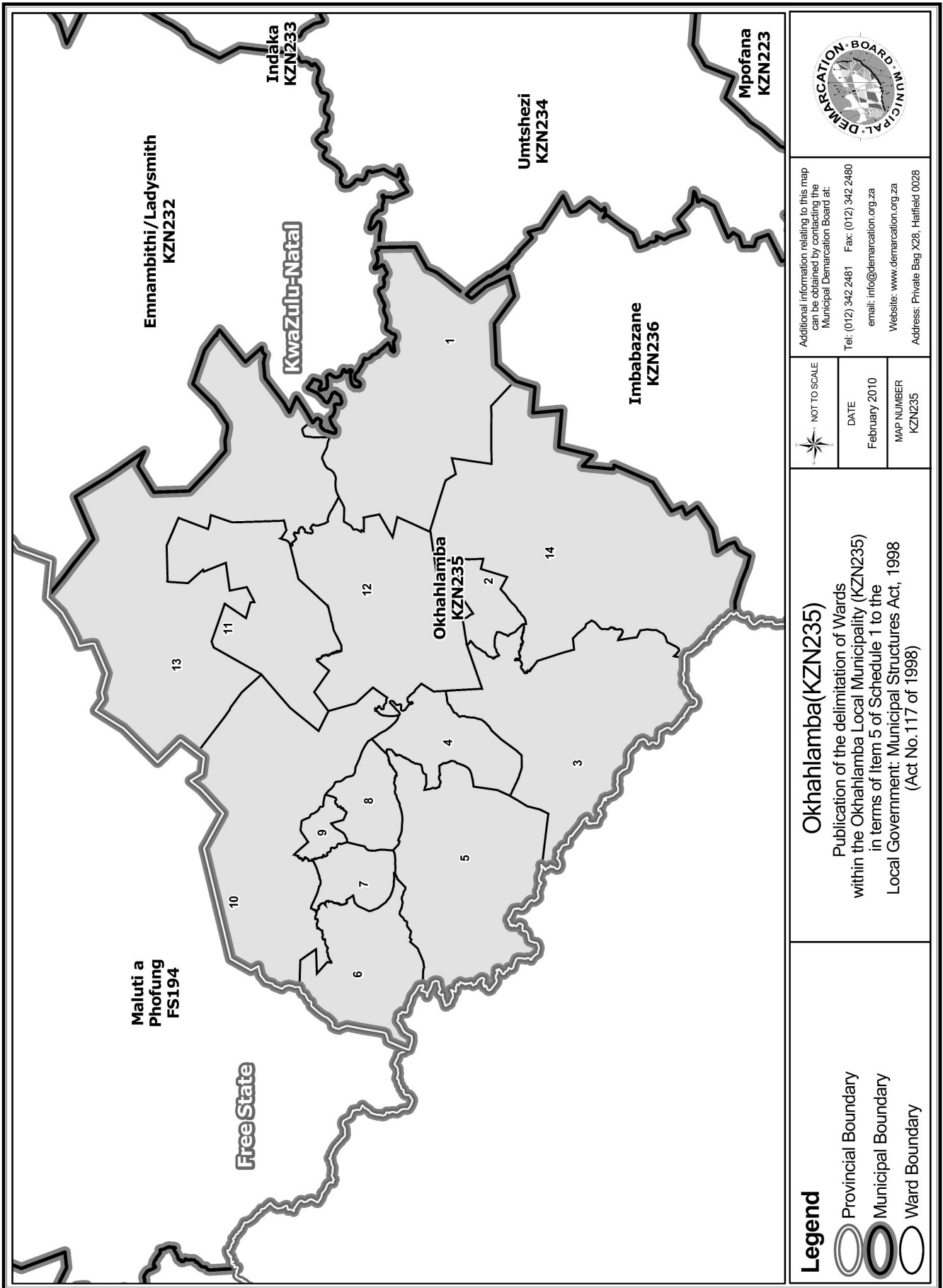
Ek bevestig dat:

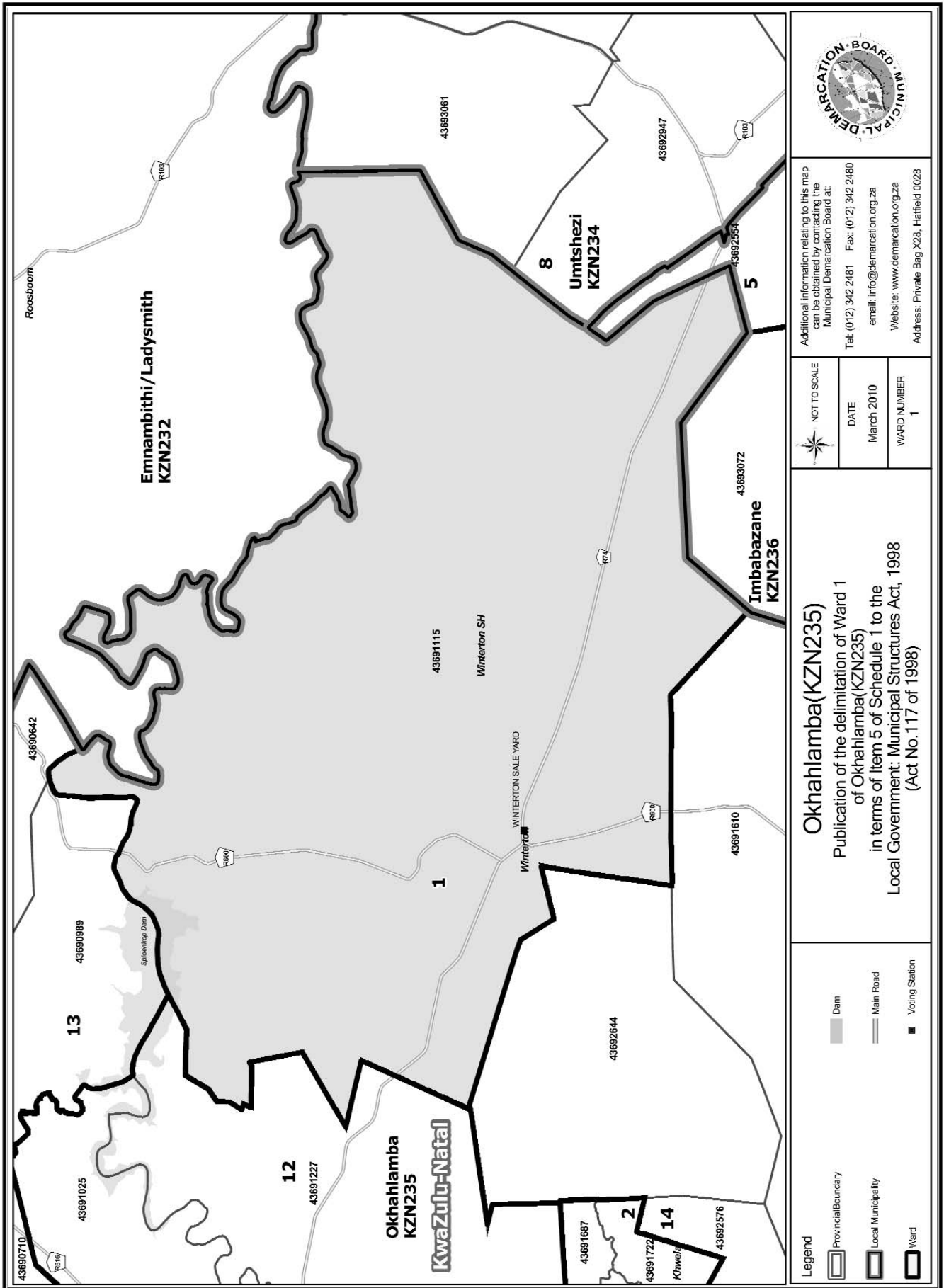
- die saamgevoegde stemdistrikte vorm 'n aaneenlopende wyk;
- die getal kiesers in elke wyk is binne die minimum en maksimum getal wat per wyk toegelaat word;
- die voorgestelde wyke voldoen in die algemeen aan die kriteria.

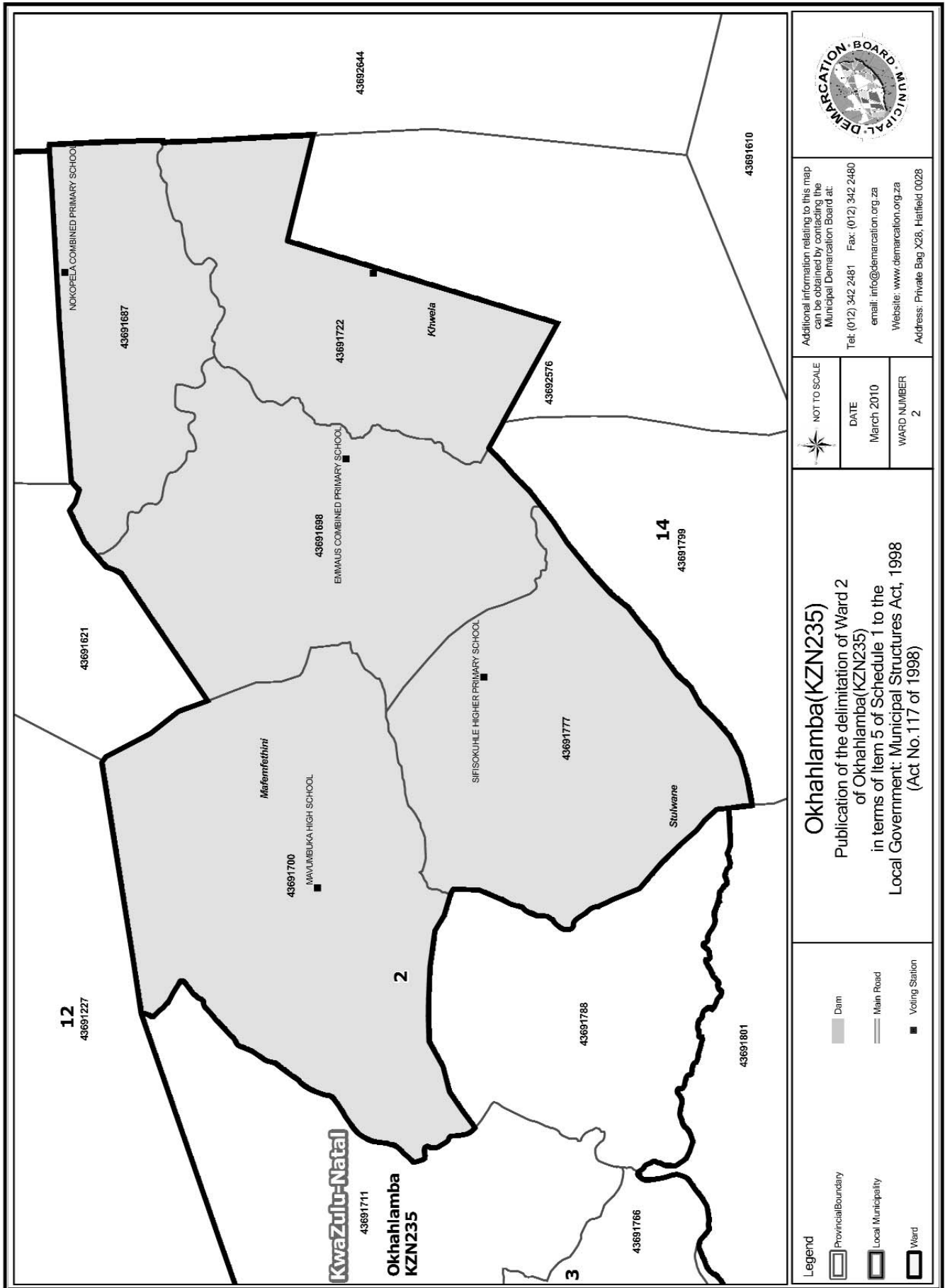
HANDTEKENING

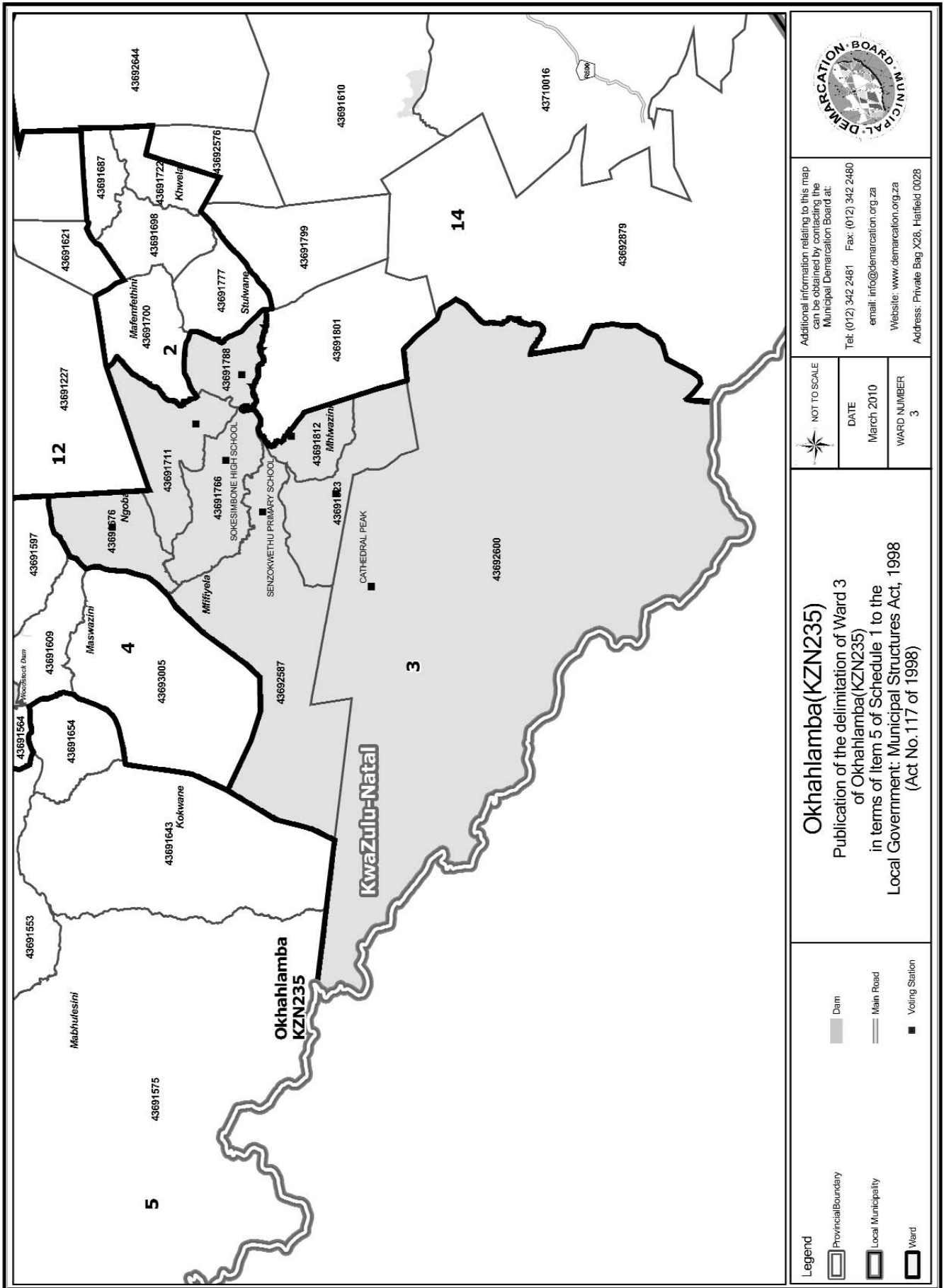
NAAM EN VAN

DATUM









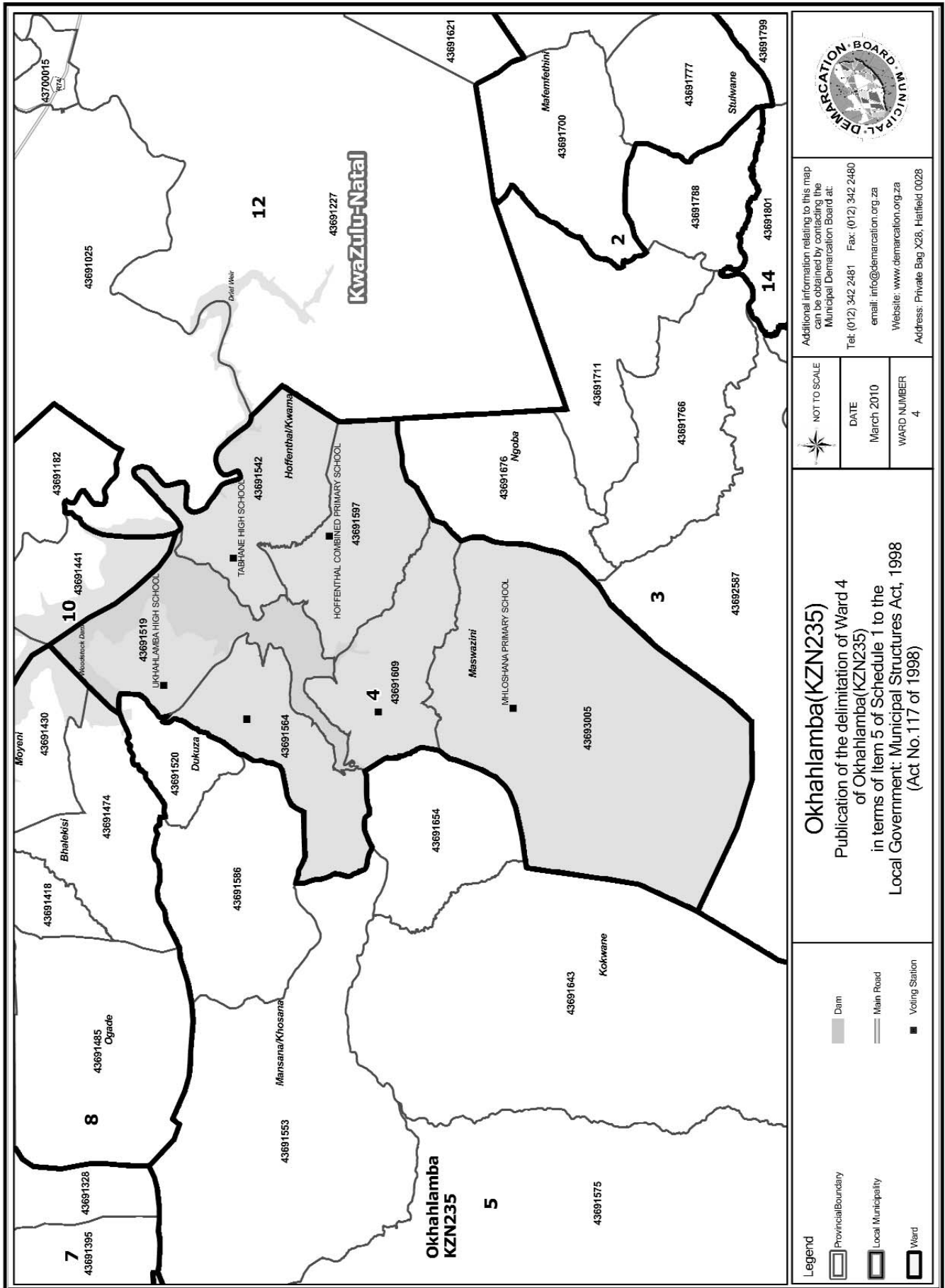
Additional information relating to this map can be obtained by contacting the Municipal Demarcation Board at:
 Tel: (012) 342 2481 Fax: (012) 342 2480
 email: info@demarcation.org.za
 Website: www.demarcation.org.za
 Address: Private Bag X28, Halffield 0028

NOT TO SCALE
DATE March 2010
WARD NUMBER 3

Okhahlamba(KZN235)
 Publication of the delimitation of Ward 3 of Okhahlamba(KZN235) in terms of Item 5 of Schedule 1 to the Local Government: Municipal Structures Act, 1998 (Act No.117 of 1998)

Legend

- Provincial Boundary
- Local Municipality
- Ward
- Dam
- Main Road
- Voting Station



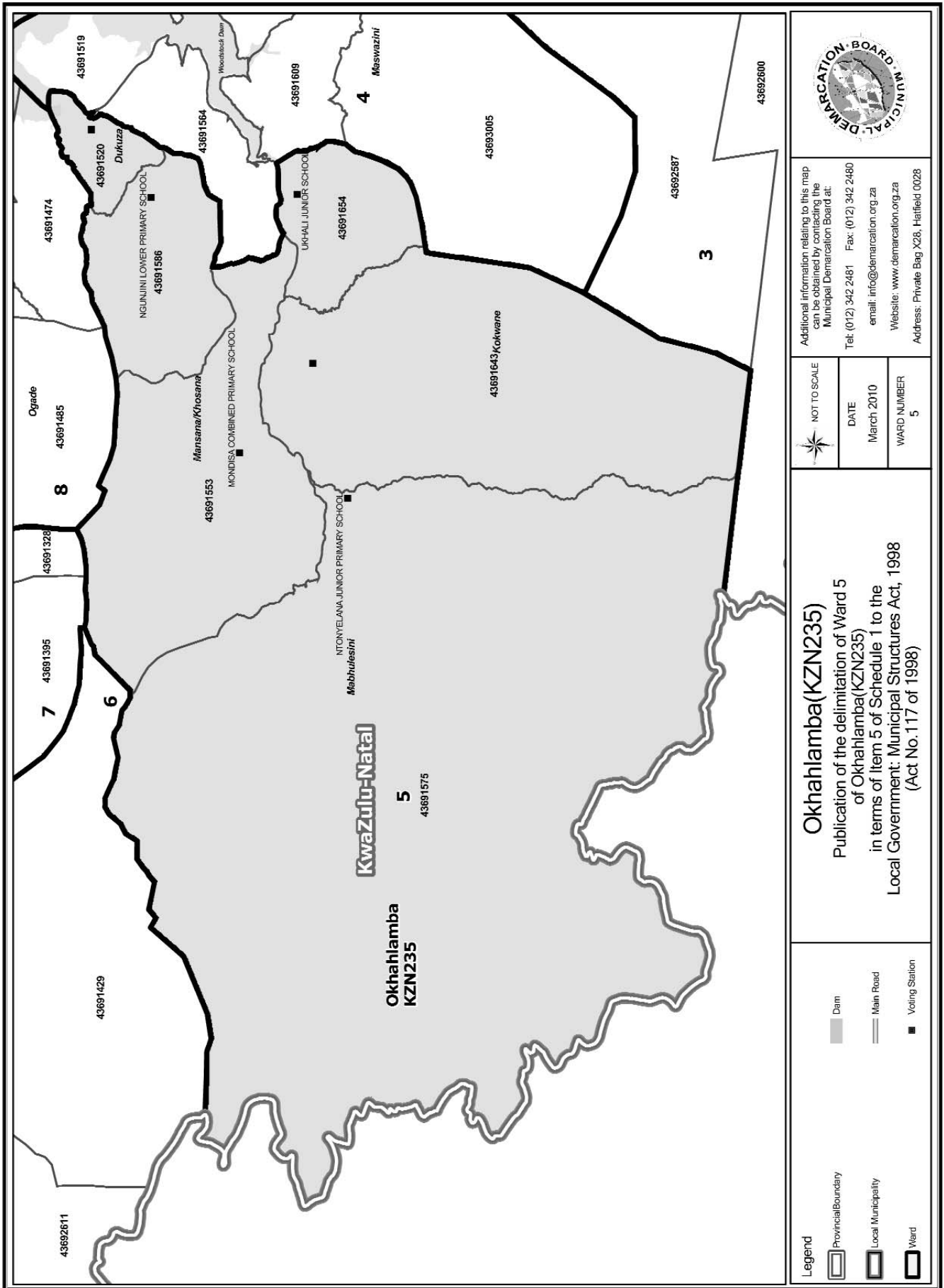
Additional information relating to this map can be obtained by contacting the Municipal Demarcation Board at:
 Tel: (012) 342 2481 Fax: (012) 342 2480
 email: info@demarcation.org.za
 Website: www.demarcation.org.za
 Address: Private Bag X28, Halffield 0028

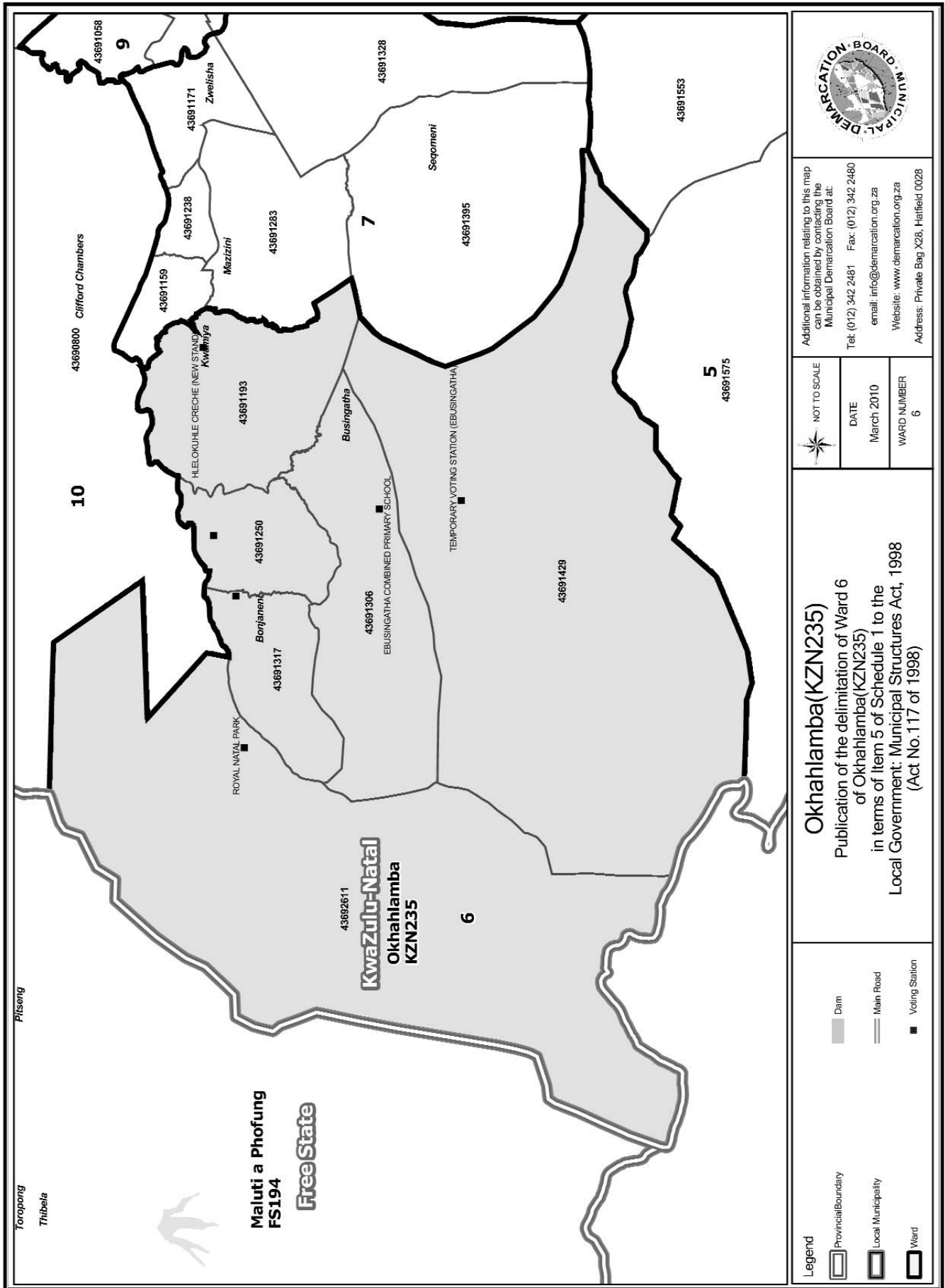
NOT TO SCALE
DATE March 2010
WARD NUMBER 4

Okhahlamba (KZN235)
 Publication of the delimitation of Ward 4 of Okhahlamba (KZN235) in terms of Item 5 of Schedule 1 to the Local Government: Municipal Structures Act, 1998 (Act No. 117 of 1998)

Legend

- Provincial Boundary
- Local Municipality
- Ward
- Dam
- Main Road
- Voting Station





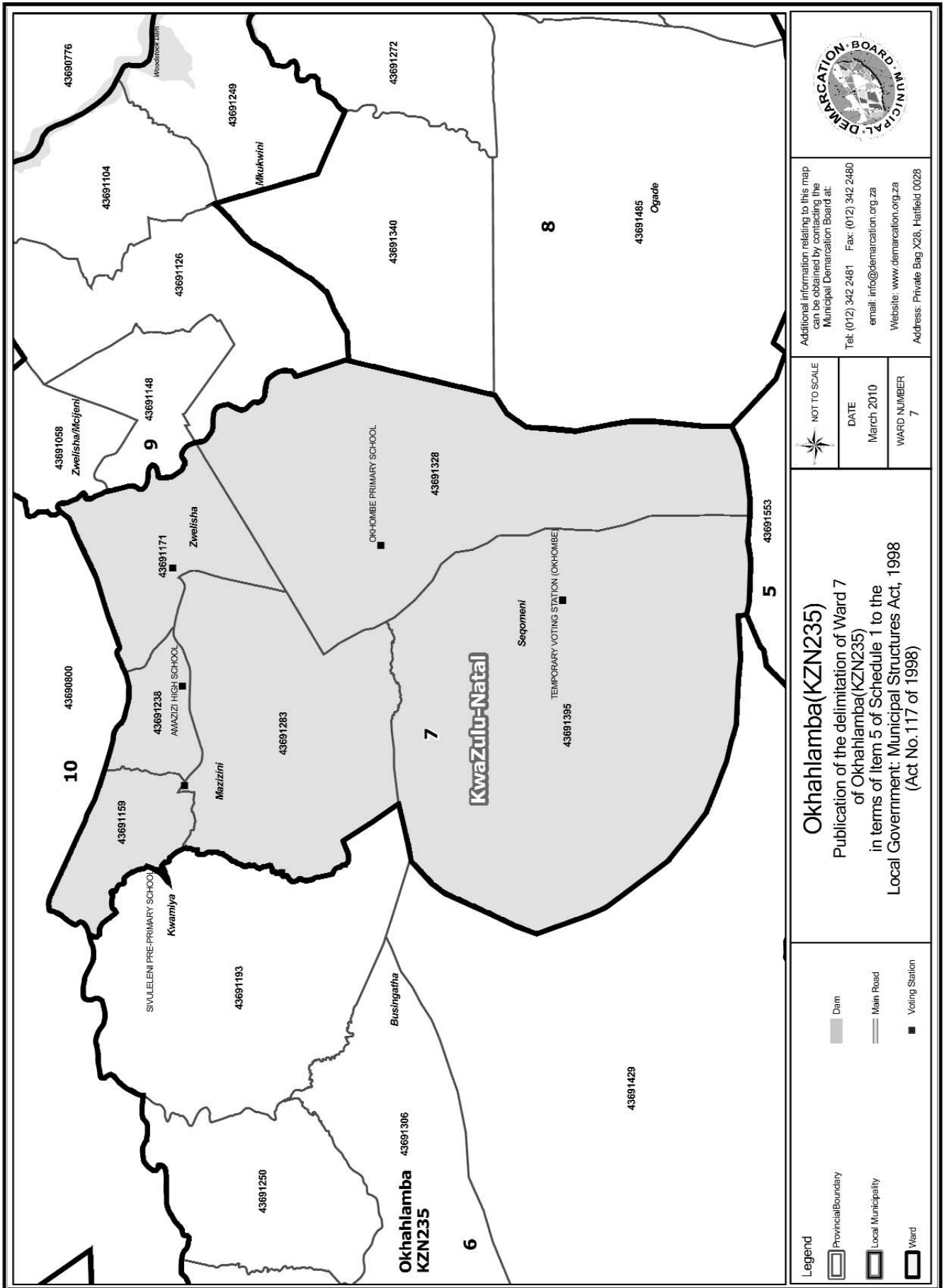
Additional information relating to this map can be obtained by contacting the Municipal Demarcation Board at:
 Tel: (012) 342 2481 Fax: (012) 342 2480
 email: info@demarcation.org.za
 Website: www.demarcation.org.za
 Address: Private Bag X28, Halffield 0028

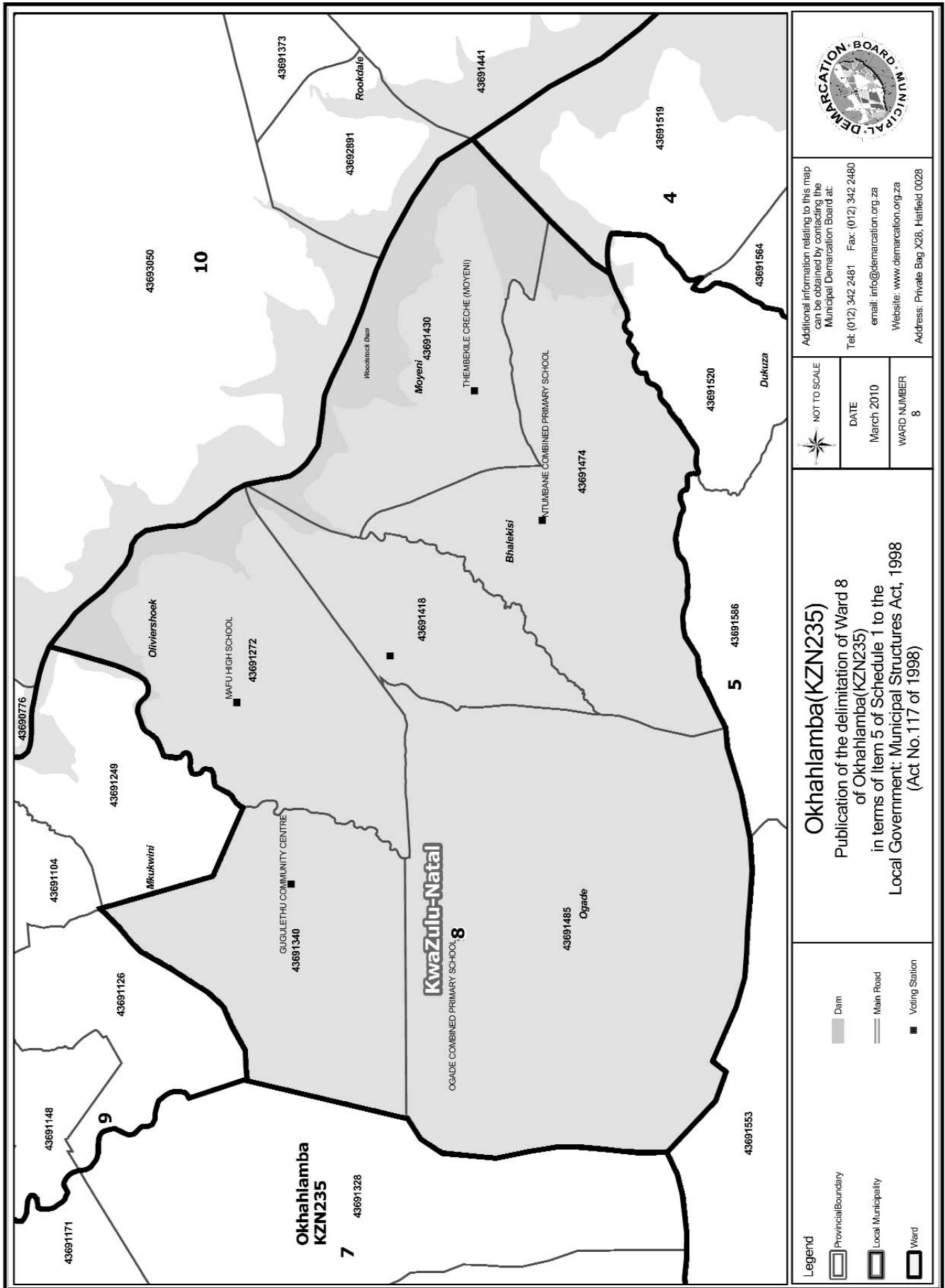
NOT TO SCALE
DATE March 2010
WARD NUMBER 6

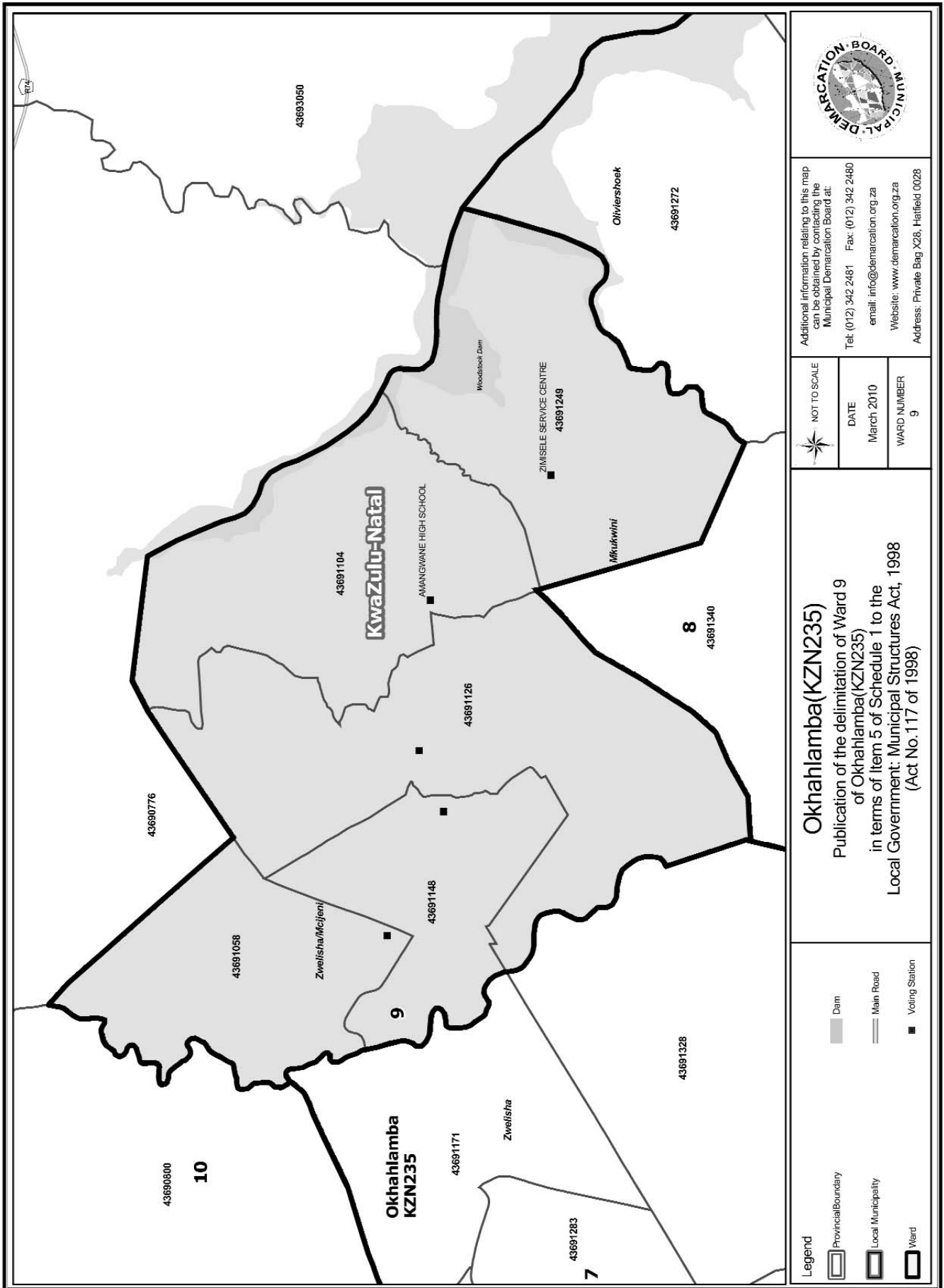
Okhahlamba(KZN235)
 Publication of the delimitation of Ward 6 of Okhahlamba(KZN235) in terms of Item 5 of Schedule 1 to the Local Government: Municipal Structures Act, 1998 (Act No.117 of 1998)

Legend

- Provincial Boundary
- Local Municipality
- Ward
- Dam
- Main Road
- Voting Station







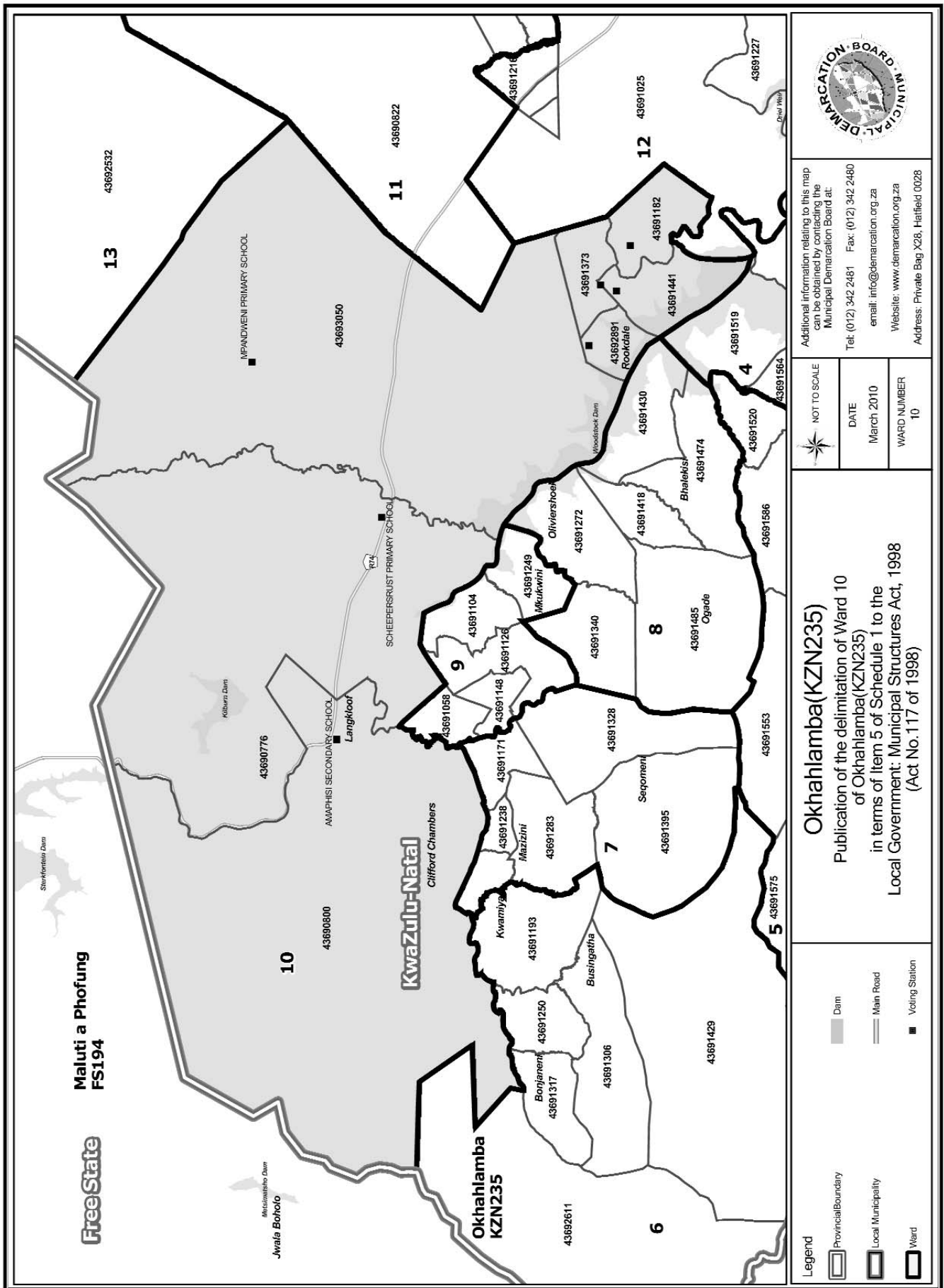
Additional information relating to this map can be obtained by contacting the Municipal Demarcation Board at:
 Tel: (012) 342 2481 Fax: (012) 342 2480
 email: info@demarcation.org.za
 Website: www.demarcation.org.za
 Address: Private Bag X28, Halffield 0028

NOT TO SCALE
DATE March 2010
WARD NUMBER 9

Okhahlamba(KZN235)
 Publication of the delimitation of Ward 9 of Okhahlamba(KZN235) in terms of Item 5 of Schedule 1 to the Local Government: Municipal Structures Act, 1998 (Act No.117 of 1998)

Legend

- Provincial Boundary
- Local Municipality
- Main Road
- Dam
- Voting Station
- Ward



Additional information relating to this map can be obtained by contacting the Municipal Demarcation Board at:
 Tel: (012) 342 2481 Fax: (012) 342 2480
 email: info@demarcation.org.za
 Website: www.demarcation.org.za
 Address: Private Bag X28, Halffield 0028

NOT TO SCALE
DATE March 2010
WARD NUMBER 10

Okhahlamba(KZN235)
 Publication of the delimitation of Ward 10 of Okhahlamba(KZN235) in terms of Item 5 of Schedule 1 to the Local Government: Municipal Structures Act, 1998 (Act No. 117 of 1998)

Legend

- Provincial Boundary
- Local Municipality
- Ward
- Dam
- Main Road
- Voting Station

