



KWAZULU-NATAL PROVINCE
KWAZULU-NATAL PROVINSIE
ISIFUNDAZWE SAKWAZULU-NATALI

Provincial Gazette • Provinsiale Koerant • Igazethi Yesifundazwe

GAZETTE EXTRAORDINARY – BUITENGEWONE KOERANT – IGAZETHI EYISIPESHELI

(Registered at the post office as a newspaper) • (As 'n nuusblad by die poskantoor geregistreer)
(Irejistiwee njengephephandaba eposihhovisi)

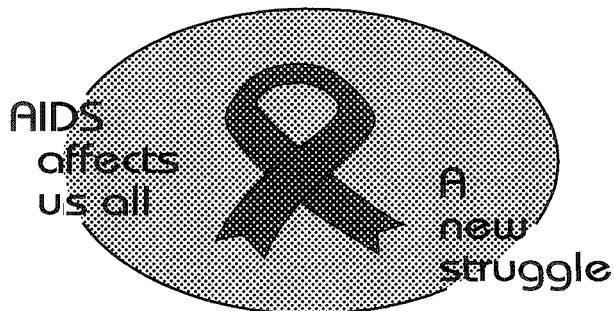
PIETERMARITZBURG,

Vol. 4

23 MARCH 2010
23 MAART 2010
23 kuNDASA 2010

No. 396

We all have the power to prevent AIDS



**AIDS
HELPLINE**

0800 012 322

DEPARTMENT OF HEALTH

Prevention is the cure

N.B. The Government Printing Works will not be held responsible for the quality of "Hard Copies" or "Electronic Files" submitted for publication purposes



9771994455008

IMPORTANT NOTICE

The Government Printing Works will not be held responsible for faxed documents not received due to errors on the fax machine or faxes received which are unclear or incomplete. Please be advised that an "OK" slip, received from a fax machine, will not be accepted as proof that documents were received by the GPW for printing. If documents are faxed to the GPW it will be the sender's responsibility to phone and confirm that the documents were received in good order.

Furthermore the Government Printing Works will also not be held responsible for cancellations and amendments which have not been done on original documents received from clients.

CONTENTS

INHOUD

No.

Page

No.

Bladsy

GENERAL NOTICE

ALGEMENE KENNISGEWING

16 Local Government: Municipal Structures Act (117/1998): Municipal Demarcation Board: Delimitation of municipal wards: Imbabazane Local Municipality (KZN236).....

3

16 Wet op Plaaslike Regering: Munisipale Strukture (117/1998): Munisipale Afbakingsraad: Afbakening van munisipale wyke: Imbabazane Plaaslike Munisipaliteit (KZN236)

8

GENERAL NOTICE – ALGEMENE KENNISGEWING

No. 16**23 March 2010****MUNICIPAL DEMARCATION BOARD
DELIMITATION OF MUNICIPAL WARDS IN TERMS OF THE LOCAL
GOVERNMENT: MUNICIPAL STRUCTURES ACT, 1998****Municipality : Imbabazane Local Municipality (KZN236)**

In terms of Item 5(1) of Schedule 1 to the Local Government: Municipal Structures Act, 1998 (Act No.117 of 1998) ("the Act") the Municipal Demarcation Board hereby publishes its delimitation of wards for the above-mentioned municipality. Particulars of the delimitation are listed in the Schedule.

In terms of Item 5(2) of Schedule 1 to the Act, any person aggrieved by a delimitation may, within 14 days of publication of this notice, submit objections in writing to:

The Municipal Demarcation Board
Private Bag X28

Hatfield

0028

Fax: 012-3422480

E-mail: robert@demarcation.org.za

The attached form MDB5 must please be used to object. The form is also available on www.demarcation.org.za

**LANDIWE MAHLANGU
CHAIRPERSON: MDB**

SCHEDULE

In terms of Section 18(3) of the Local Government: Municipal Structures Act, 1998 (Act 117 of 1998) the MEC responsible for local government has determined that the municipal council consists of 25 councillors.

After having consulted the Independent Electoral Commission, The Municipal Demarcation Board has delimited the municipality into 13 wards in terms of Schedule 1 to the Act.

The number of registered voters in each ward does not vary by more than fifteen percent from the norm. The norm was determined by dividing the total number of voters on the municipal segment of the national common voters roll, namely 45473 voters on 12 February 2009, by the number of wards in the municipality.

An overview map of the boundary of the municipality, with the boundaries of the wards within the municipal boundary, and a map of each ward are attached. In case of a discrepancy between a map and this schedule, the map will prevail.

The ward numbers, the voting districts and voting stations in each ward, and the number of voters are as follows:

WARD 1 comprises of a total of 3596 registered voters

Voting District	Voting Station	Number of Voters
43692329	ZAMUKWAZI COMBINED PRIMARY SCHOOL	390
43692273	THIBANI LOWER PRIMARY SCHOOL	1420
43692284	HLATHIKHULU HIGH SCHOOL	372
43692307	MANKONJANE PRIMARY SCHOOL	1083
43692127	INTSONGE PRIMARY SCHOOL	331

WARD 2 comprises of a total of 3848 registered voters

Voting District	Voting Station	Number of Voters
43692790	AME CHURCH KWADLAMINI	544
43692789	TEMPORARY VOTING STATION (EPHAWA)	132
43692262	ENHLANGANISWENI COMBINED PRIMARY SCHOOL	916
43692633	GIANTS CASTLE	75
43692318	NCIBIDWANE HIGHER PRIMARY SCHOOL	317
43692295	BIJUNGANE HIGH SCHOOL	527
43692240	NTABAMHLOPHE COMBINED PRIMARY SCHOOL	940
43692228	EMANJOKWENI PRIMARY SCHOOL	397

WARD 3 comprises of a total of 3526 registered voters

Voting District	Voting Station	Number of Voters
43692420	BHEKATHINA HIGH SCHOOL	623
43692172	SAKHILE LOWER PRIMARY SCHOOL	1078
43692239	MHLUNGWINI PRIMARY SCHOOL	813
43692217	PISGA COMBINED PRIMARY SCHOOL	1012

WARD 4 comprises of a total of 3723 registered voters

Voting District	Voting Station	Number of Voters
43692161	AFRICAN GOSPEL CHURCH - GOODHOME	1006
43692194	EMTSHEZI HIGH SCHOOL	1378
43692183	ESTCOURT SENIOR SECONDARY SCHOOL	787
43692206	BAMBE COMBINED PRIMARY SCHOOL	552

WARD 5 comprises of a total of 3284 registered voters

Voting District	Voting Station	Number of Voters
43691890	AMAHLUBI HIGH SCHOOL	1278
43692554	ENNERSDALE SHOP	317
43691889	BHEKUZULU PRIMARY SCHOOL	1689

WARD 6 comprises of a total of 3641 registered voters

Voting District	Voting Station	Number of Voters
43692813	ZWELISHA ANGLICAN CHURCH	561
43692082	KHANDIMFUNDO HIGH SCHOOL	337
43692093	EMTHONJENIWOLWAZI HIGH SCHOOL	1591
43692116	MATTIAMO COMBINED PRIMARY SCHOOL	1152

WARD 7 comprises of a total of 3825 registered voters

Voting District	Voting Station	Number of Voters
43692138	EMUHUBHENI HIGH SCHOOL	1126
43692150	MABASO LOWER PRIMARY SCHOOL	1365
43692655	SIZAMELENI PRIMARY SCHOOL	439
43692824	SHAYAMOYA PRIMARY SCHOOL	701
43692835	DALTON BRIDGE PRIMARY SCHOOL	194

WARD 8 comprises of a total of 3107 registered voters

Voting District	Voting Station	Number of Voters
43692060	KWASILIMANGAMEHLO PRIMARY SCHOOL	484
43692015	NJEZA HIGH SCHOOL	662
43692026	EMADOLOBHENI	412
43692048	MPUMUZA COMBINED PRIMARY SCHOOL	411
43692059	INJESUTHI HIGH SCHOOL	523
43692105	EQIWENI COMBINED PRIMARY SCHOOL	589
43692880	INJASUTHI GAME RESERVE	26

WARD 9 comprises of a total of 3559 registered voters

Voting District	Voting Station	Number of Voters
43692004	ZUZIMFUNDO COMBINED PRIMARY SCHOOL	741
43691979	EMANGWENI PRIMARY SCHOOL	716
43692846	CHOTHWANE PRIMARY SCHOOL	645
43691935	BONOKUHLE HIGH SCHOOL	1457

WARD 10 comprises of a total of 3817 registered voters

Voting District	Voting Station	Number of Voters
43691924	AMANGWE TRIBAL COURT	903
43691946	PHUMALANGA PRIMARY SCHOOL	1661
43691957	USIZOLWETHU COMBINED PRIMARY SCHOOL	494
43691980	LUKHAZI PRIMARY SCHOOL	759

WARD 11 comprises of a total of 3215 registered voters

Voting District	Voting Station	Number of Voters
43691867	NGIBONGELENI HIGH SCHOOL	1064
43691856	PHASIWE COMBINED PRIMARY SCHOOL	1067
43691834	GOURTON BRIDGE COMBINED PRIMARY SCHOOL	1084

WARD 12 comprises of a total of 3184 registered voters

Voting District	Voting Station	Number of Voters
43691968	KWALOMODE HALL	848
43693072	MAHLUBIMANGWE PRIMARY SCHOOL	152
43692857	PHUMELELANI PRIMARY SCHOOL	659
43691878	GEZA PRIMARY SCHOOL	1525

WARD 13 comprises of a total of 3148 registered voters

Voting District	Voting Station	Number of Voters
43692149	EDILINI COMBINED PRIMARY SCHOOL	1502
43692071	THEMBA PRIMARY SCHOOL	1096
43692802	SQALOKUSHA PRIMARY SCHOOL	408
43691991	KWAMSHINI	142

Important: This Schedule contains the total number of registered voters on the municipality's segment of the national common voters' roll on 12 February 2009 as provided for in Government Notice No. 750 published in Government Gazette No. 32407 of 15 July 2009. The voting district numbers, the voting district boundaries, voting stations, and the number of voters may change after the registration of voters for the 2011 local elections.

FORM MDB5

WARD DELIMITATION

OBJECTION IN TERMS OF ITEM 5(2) OF SCHEDULE 1 TO THE LOCAL GOVERNMENT: MUNICIPAL STRUCTURES ACT, 1998

Name of municipality:.....Code:.....

Name of aggrieved person/institution:.....

Contact person in case of an institution:.....

Address:.....

Tel. number:.....Cell number:.....

Email address:.....

I hereby object to the delimitation of the boundaries of the following wards:

WARD NUMBER	REASON/MOTIVATION

I request the Municipal Demarcation Board to consider the following alternative proposals:

Ward number	The ward should comprise of the following voting districts (Provide voting district number and the number of voters in brackets e.g. VD1123456(1500)+VD345678(2500)=4000)	Motivation

I confirm that:

- each cluster of voting districts form a contiguous ward;
- the number of voters in each ward fall within the minimum and maximum of voters allowed per ward;
- the proposed ward boundaries comply, in general, with the criteria.

SIGNATURE

NAME AND SURNAME

DATE

No. 16

23 Maart 2010

MUNISIPALE AFBAKENINGSRAAD
AFBAKENING VAN MUNISIPALE WYKE INGEVOLGE DIE WET OP
PLAASLIKE REGERING: MUNISIPALE STRUKTURE, 1998

Munisipaliteit : Imbabazane Plaaslike Munisipaliteit (KZN236)

Ingevolge Item 5(1) van Bylae 1 van die Wet op Plaaslike Regering: Munisipale Strukture, 1998 (Wet No. 117 van 1998) ("die Wet") publiseer die Munisipale Afbakeningsraad hiermee sy afbakening van wyke vir die bogenoemde munisipaliteit. Besonderhede van die afbakening is vervat in die Bylae.

Ingevolge Item 5(2) van Bylae 1 van die Wet, kan enige persoon wat gegrief is deur 'n afbakening binne 14 dae na publikasie van hierdie kennisgewing skriftelike besware voorlê aan:

Die Munisipale Afbakeningsraad
Privaatsak X28

Hatfield

0028

Faks: 012-3422480

E-pos: robert@demarcation.org.za

Die aangehegte vorm MDB5 moet asseblief gebruik word om beswaar aan te teken. Die vorm is ook beskikbaar op www.demarcation.org.za

LANDIWE MAHLANGU

VOORSITTER: MUNISIPALE AFBAKENINGSRAAD

BYLAE

Ingevolge Artikel 18(3) van die Wet op Plaaslike Regering: Munisipale Strukture, 1998 (Wet 117 van 1998) het die LUR vir plaaslike regering bepaal dat die munisipale raad bestaan uit 25 raadslede.

Na oorlegpleging met die Onafhanklike Verkiesingskommissie het die Munisipale Afbakeningsraad die munisipaliteit in 13 wyke afgebaken ingevolge Bylae 1 van die Wet.

Die getal geregistreerde kiesers in elke wyk, wyk nie meer as vyftien persent van die norm af nie. Die norm is bepaal deur die getal geregistreerde kiesers op die munisipale segment van die nasionale gemeenskaplike kieserslys, naamlik 45473 kiesers op 12 Februarie 2009, deur die getal wyke in die munisipaliteit te deel.

'n Oorsigkaart van die munisipale grens met die grense van die wyke binne die munisipale grens, en 'n kaart van elke wyk, is aangeheg. Ingeval van 'n verskil tussen 'n kaart en hierdie bylae, sal die kaart geld.

Die wyknommers, die stembedistrikte en stemlokale in elke wyk, en die getal kiesers is as volg:

WYK 1 het 3596 kiesers

Stemdistrik	Stemlokaal	Getal kiesers
43692127	INTSONGE PRIMARY SCHOOL	331
43692273	THIBANI LOWER PRIMARY SCHOOL	1420
43692284	HLATHIKHULU HIGH SCHOOL	372
43692307	MANKONJANE PRIMARY SCHOOL	1083
43692329	ZAMUKWAZI COMBINED PRIMARY SCHOOL	390

WYK 2 het 3848 kiesers

Stemdistrik	Stemlokaal	Getal kiesers
43692790	AME CHURCH KWADLAMINI	544
43692228	EMANJOKWENI PRIMARY SCHOOL	397
43692240	NTABAMHLOPHE COMBINED PRIMARY SCHOOL	940
43692262	ENHLANGANISWENI COMBINED PRIMARY SCHOOL	916
43692318	NCIBIDWANE HIGHER PRIMARY SCHOOL	317
43692789	TEMPORARY VOTING STATION (EPIIAWA)	132
43692633	GIANTS CASTLE	75
43692295	BHUNGANE HIGH SCHOOL	527

WYK 3 het 3526 kiesers

Stemdistrik	Stemlokaal	Getal kiesers
43692239	MHLUNGWINI PRIMARY SCHOOL	813
43692420	BHEKATHINA HIGH SCHOOL	623
43692172	SAKHILE LOWER PRIMARY SCHOOL	1078
43692217	PISGA COMBINED PRIMARY SCHOOL	1012

WYK 4 het 3723 kiesers

Stemdistrik	Stemlokaal	Getal kiesers
43692206	BAMBE COMBINED PRIMARY SCHOOL	552
43692161	AFRICAN GOSPEL CHURCH - GOODHOME	1006
43692194	EMTSHEZI HIGH SCHOOL	1378
43692183	ESTCOURT SENIOR SECONDARY SCHOOL	787

WYK 5 het 3284 kiesers

Stemdistrik	Stemlokaal	Getal kiesers
43691889	BHEKUZULU PRIMARY SCHOOL	1689
43691890	AMAHLUBI HIGH SCHOOL	1278
43692554	ENNERSDALE SHOP	317

WYK 6 het 3641 kiesers

Stemdistrik	Stemlokaal	Getal kiesers
43692116	MATHAMO COMBINED PRIMARY SCHOOL	1152
43692082	KHANDIMFUNDO HIGH SCHOOL	337
43692813	ZWELISHA ANGLICAN CHURCH	561
43692093	EMTIONJENIWOLWAZI HIGH SCHOOL	1591

WYK 7 het 3825 kiesers

Stemdistrik	Stemlokaal	Getal kiesers
43692150	MABASO LOWER PRIMARY SCHOOL	1365
43692835	DALTON BRIDGE PRIMARY SCHOOL	194
43692824	SHAYAMOYA PRIMARY SCHOOL	701
43692655	SIZAMELENI PRIMARY SCHOOL	439
43692138	EMUHUBHENI HIGH SCHOOL	1126

WYK 8 het 3107 kiesers

Stemdistrik	Stemlokaal	Getal kiesers
43692048	MPUMUZA COMBINED PRIMARY SCHOOL	411
43692880	INJASUTHI GAME RESERVE	26
43692105	EQHWENI COMBINED PRIMARY SCHOOL	589
43692060	KWASILIMANGAMEHLO PRIMARY SCHOOL	484
43692059	INJESUTHI HIGH SCHOOL	523
43692026	EMADOLOBINI	412
43692015	NJEZA HIGH SCHOOL	662

WYK 9 het 3559 kiesers

Stemdistrik	Stemlokaal	Getal kiesers
43692004	ZUZIMFUNDO COMBINED PRIMARY SCHOOL	741
43691935	BONOKUHLI HIGH SCHOOL	1457
43692846	CHOTHWANE PRIMARY SCHOOL	645
43691979	EMANGWENI PRIMARY SCHOOL	716

WYK 10 het 3817 kiesers

Stemdistrik	Stemlokaal	Getal kiesers
43691946	PHUMALANGA PRIMARY SCHOOL	1661
43691957	USIZOLWETIU COMBINED PRIMARY SCHOOL	494
43691980	LUKHAZI PRIMARY SCHOOL	759
43691924	AMANGWE TRIBAL COURT	903

WYK 11 het 3215 kiesers

Stemdistrik	Stemlokaal	Getal kiesers
43691867	NGIBONGELENI HIGH SCHOOL	1064
43691834	GOURTON BRIDGE COMBINED PRIMARY SCHOOL	1084
43691856	PHASIWE COMBINED PRIMARY SCHOOL	1067

WYK 12 het 3184 kiesers

Stemdistrik	Stemlokaal	Getal kiesers
43692857	PHUMELELANI PRIMARY SCHOOL	659
43691968	KWALOMODE HALL	848
43691878	GEZA PRIMARY SCHOOL	1525
43693072	MAHLUBIMANGWE PRIMARY SCHOOL	152

WYK 13 het 3148 kiesers

Stemdistrik	Stemlokaal	Getal kiesers
43691991	KWAMSHINI	142
43692071	THEMBA PRIMARY SCHOOL	1096
43692149	EDILINI COMBINED PRIMARY SCHOOL	1502
43692802	SQALOKUSHA PRIMARY SCHOOL	408

Belangrik: Hierdie Bylae bevat die totale getal geregistreerde kiesers op die munisipaliteit se segment van die nasionale gemeenskaplike kieserslys op 12 Februarie 2009, waarvoor voorsiening gemaak is in Goewermentskennisgewing No. 750 gepubliseer in Staatskoerant No. 32407 van 15 Julie 2009. Die stemdistriknommers, die grense van die stemdistrikte, die stemlokale, en die getal kiesers mag verander na die registrasie van kiesers vir die 2011 plaaslike verkiesings.

VORM MDB5

WYKSAFBAKENING

**BESWAAR INGEVOLGE ITEM 5(2) VAN BYLAE 1
VAN DIE WET OP PLAASLIKE REGERING: MUNISIPALE STRUKTURE, 1998**

Naam van Munisipaliteit:.....Code:.....

Naam van beswaarde persoon/instelling:.....

Kontak persoon in geval van 'n instelling:.....

Adres:.....

Tel. nommer:..... Selfoonnommer:.....

E-pos adres:.....

Hiermee teken ek beswaar aan teen die afbakening van die grense van die volgende wyke:

WYK NOMMER	REDE/MOTIVERING

Ek versoek die Munisipale Afbakeningsraad om die volgende alternatiewe voorstelle te oorweeg:

Wyk nommer	Die wyk moet bestaan uit die volgende stembedistrikte: (Voorsien die stembedistriktnommer en die getal geregistreeerde kiesers as volg VD1123456(1500)+VD345678(2500)=4000)	Motivering

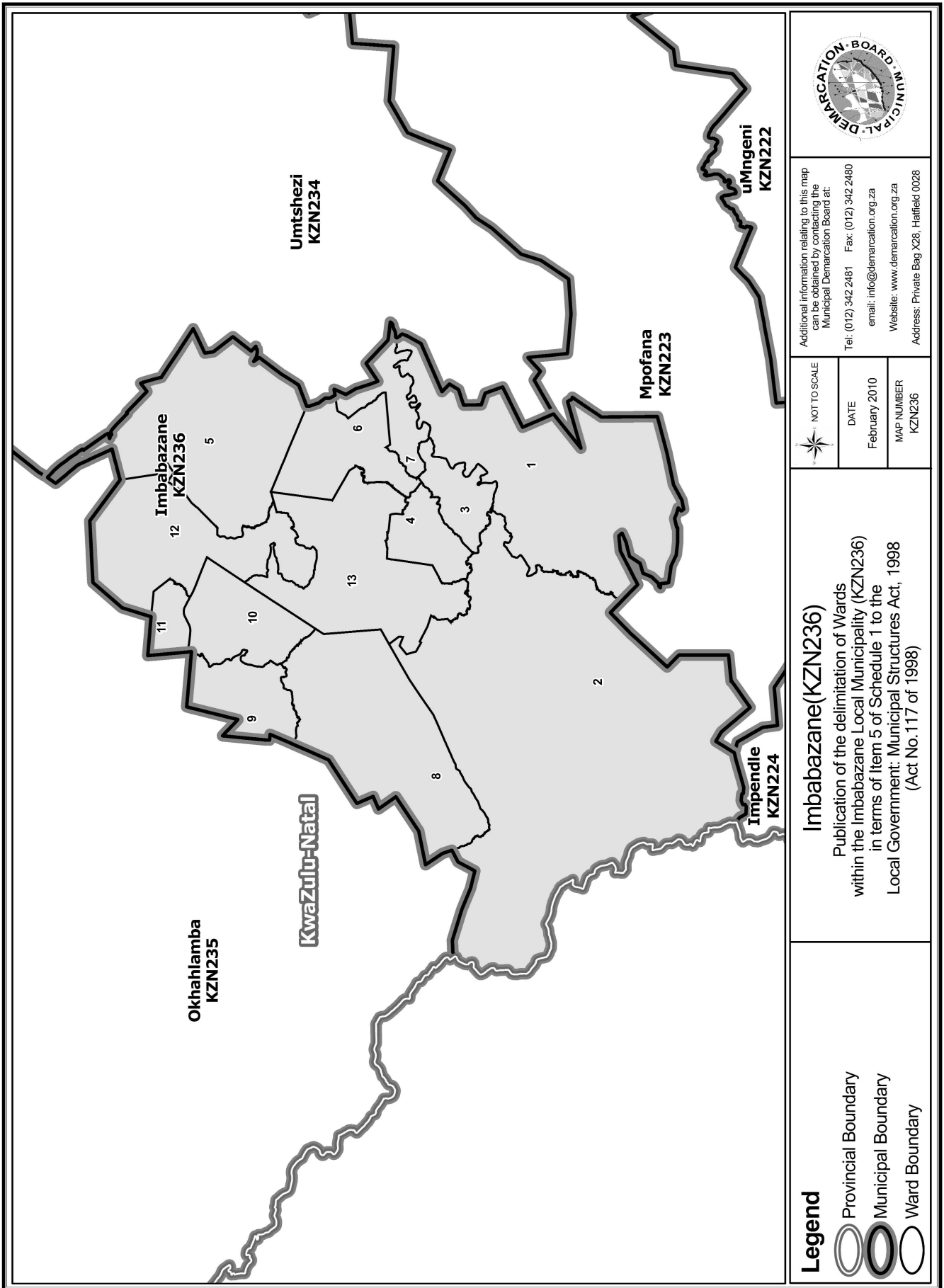
Ek bevestig dat:

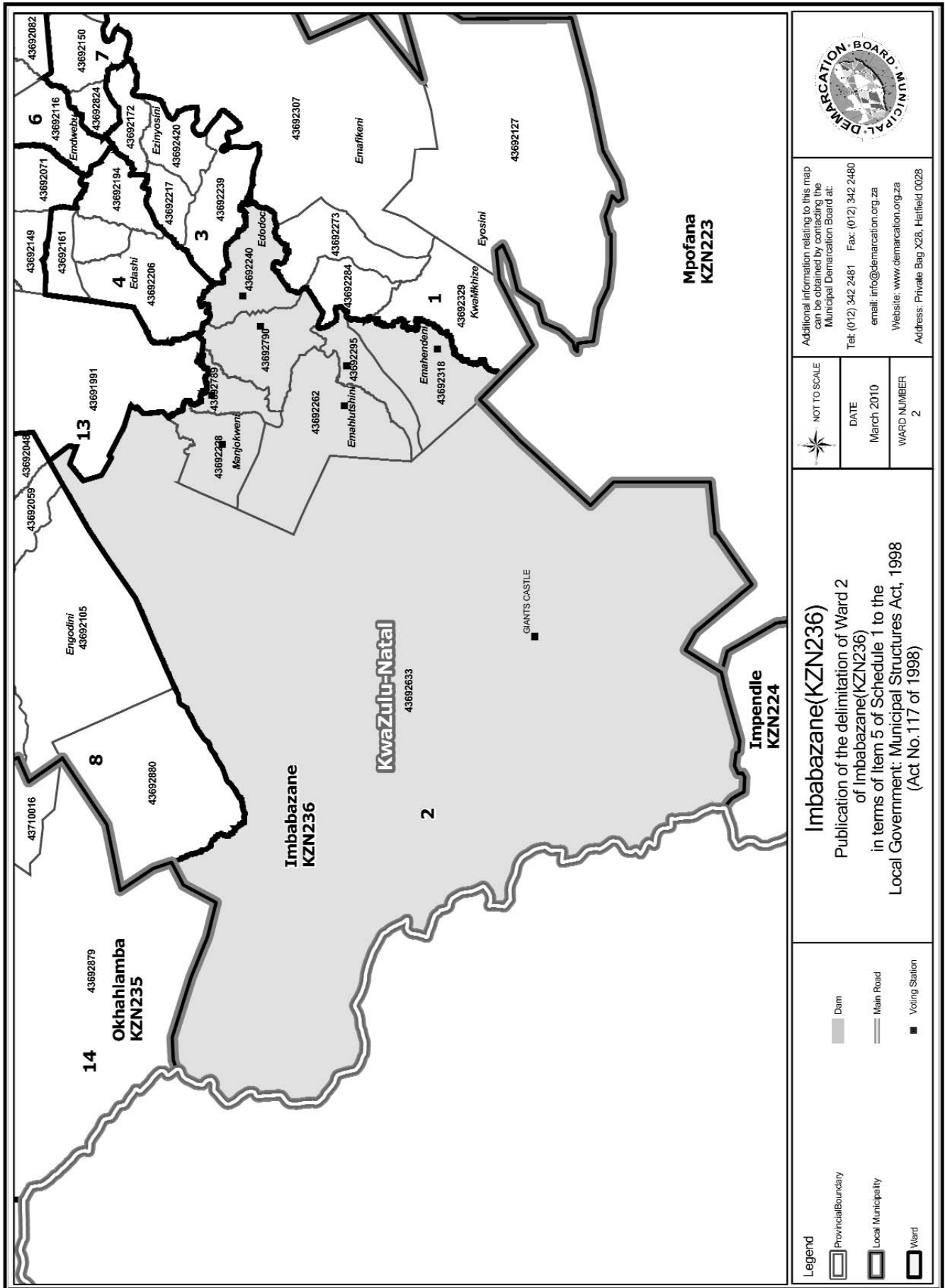
- die saamgevoegde stembedistrikte vorm 'n aaneenlopende wyk;
- die getal kiesers in elke wyk is binne die minimum en maksimum getal wat per wyk toegelaat word;
- die voorgestelde wyke voldoen in die algemeen aan die kriteria.

HANDTEKENING

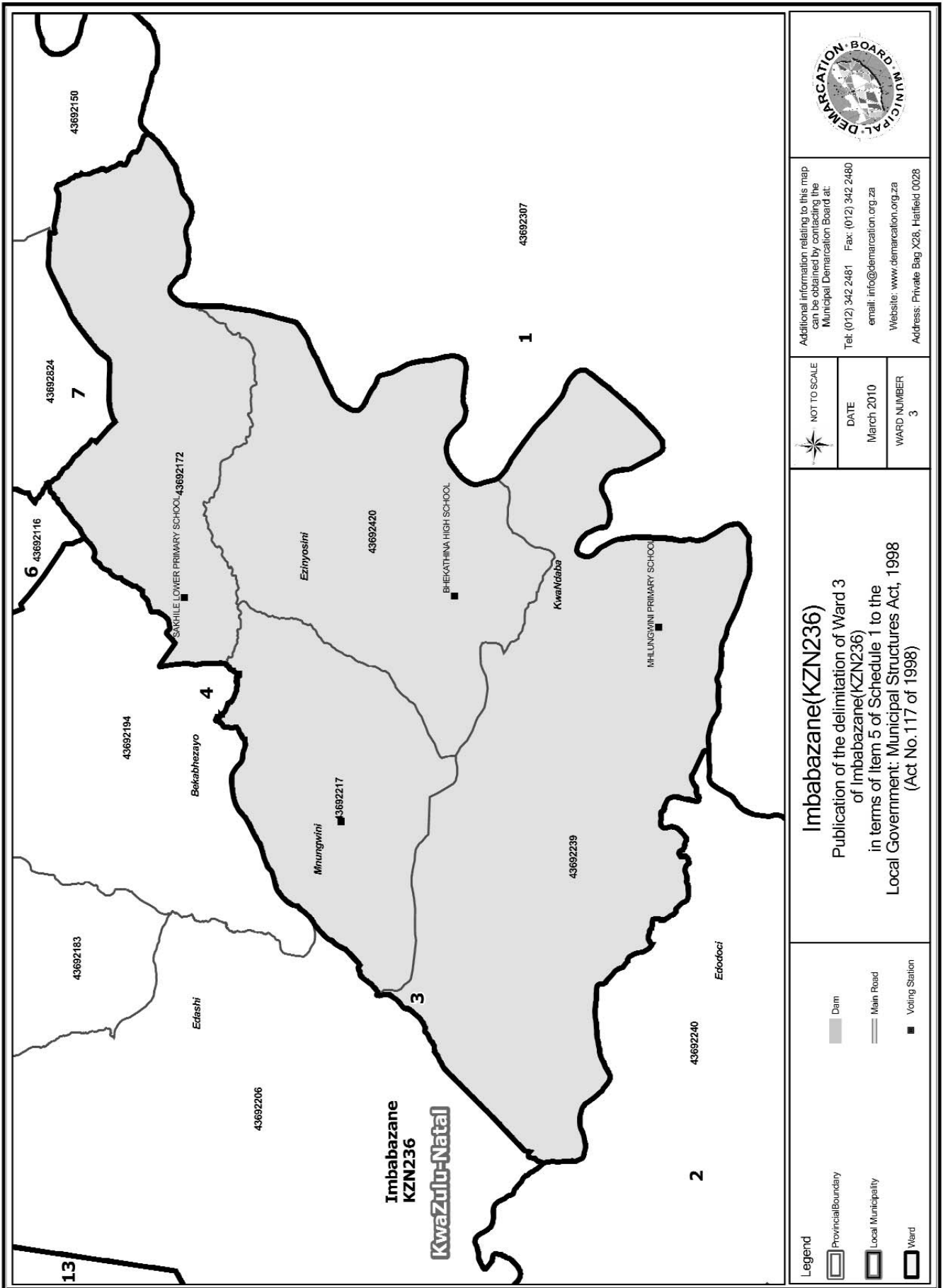
NAAM EN VAN

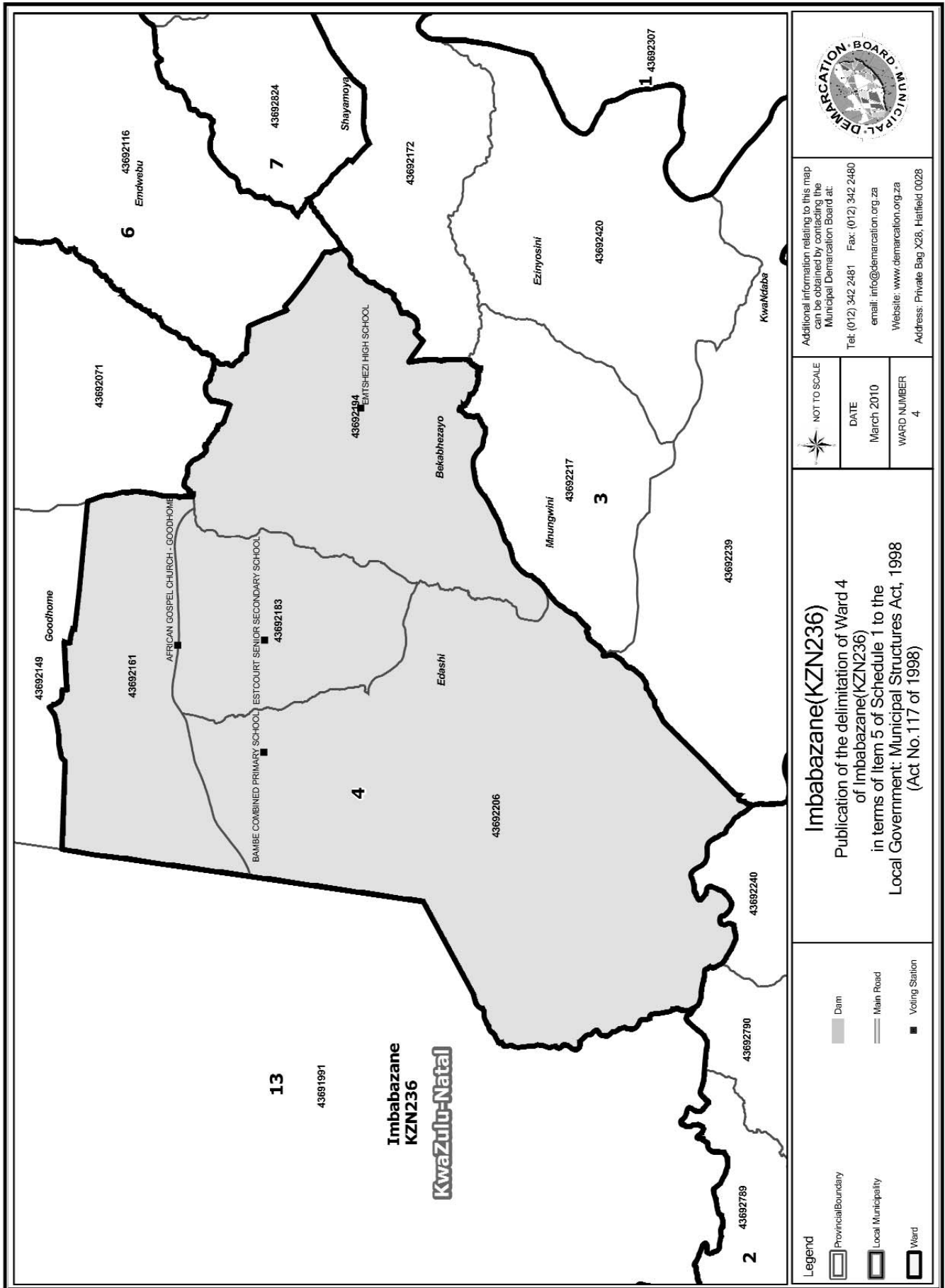
DATUM

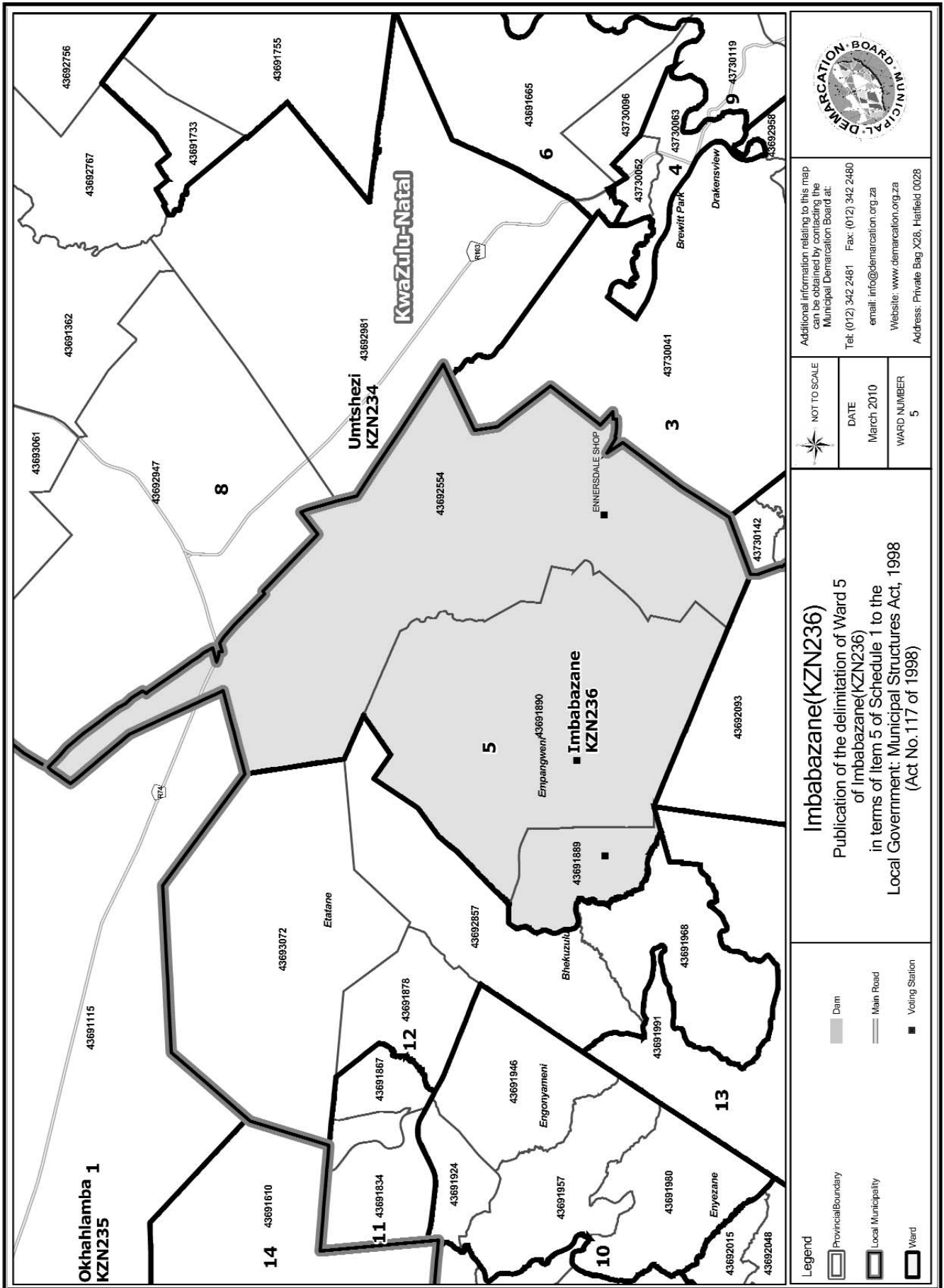


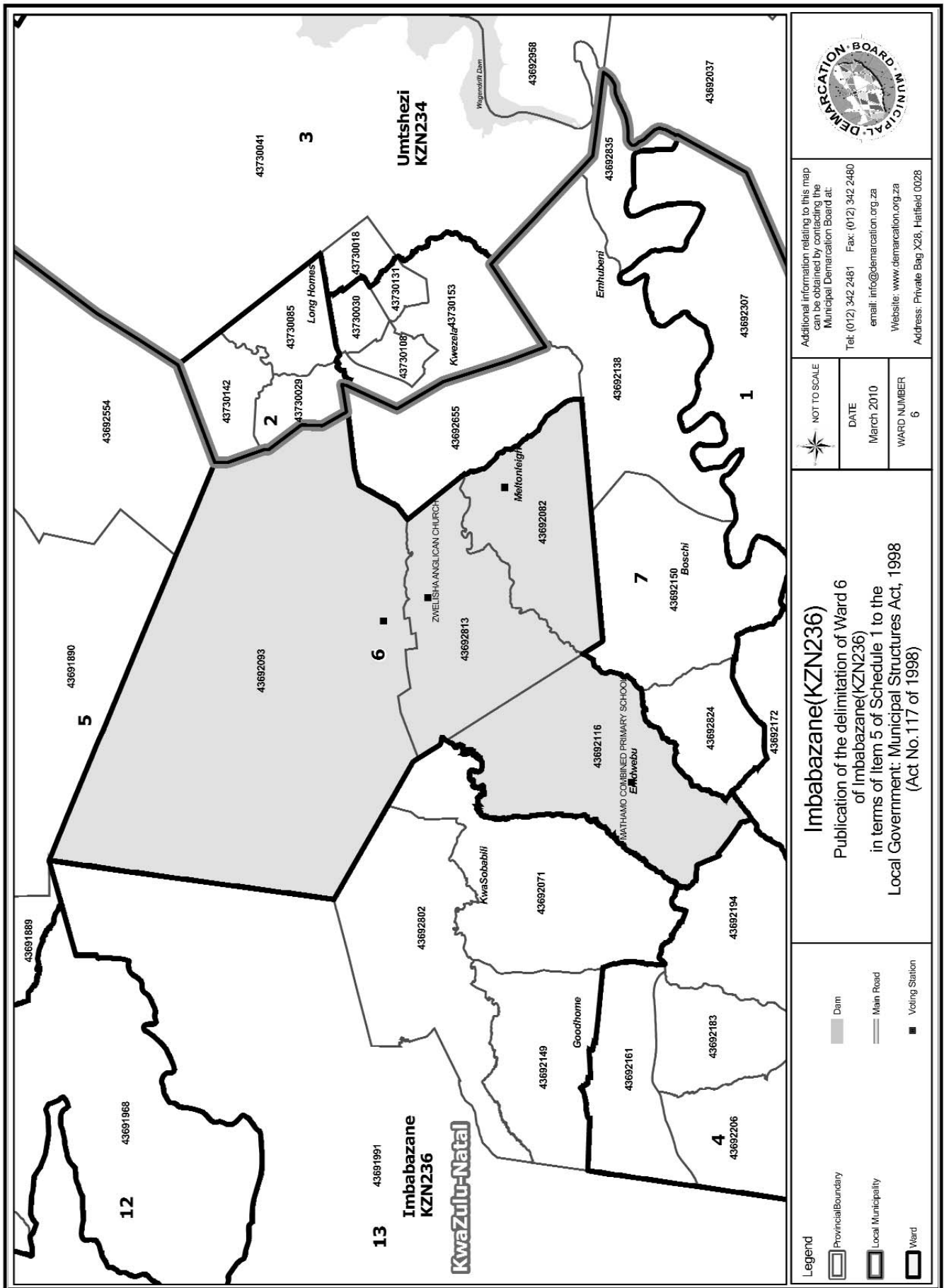


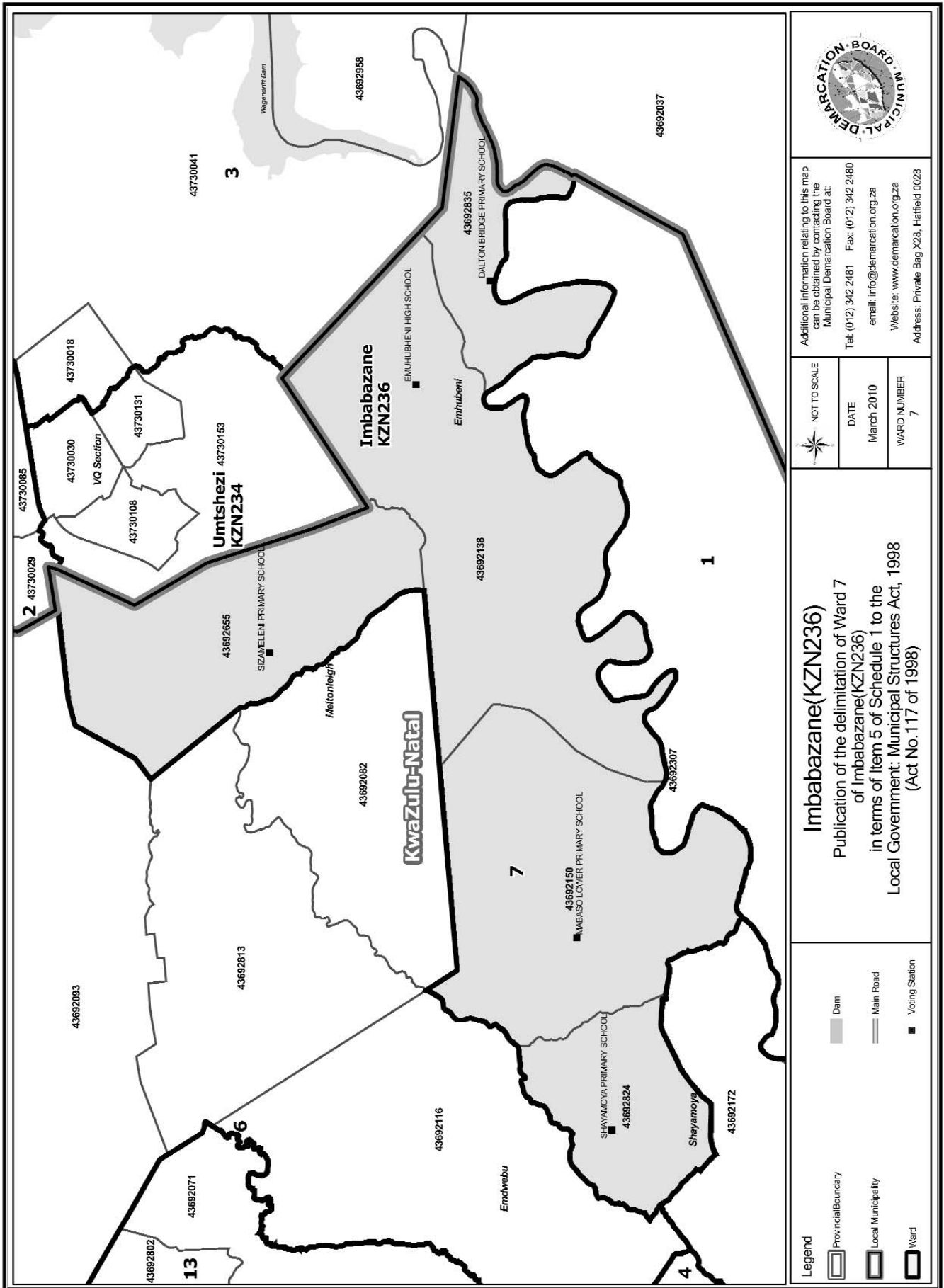
Additional information relating to this map can be obtained by contacting the Municipal Demarcation Board at:
 email: info@demarcation.org.za
 Website: www.demarcation.org.za
 Tel: (012) 342 2481 Fax: (012) 342 2480
 Address: Private Bag X28, Halffield 0028











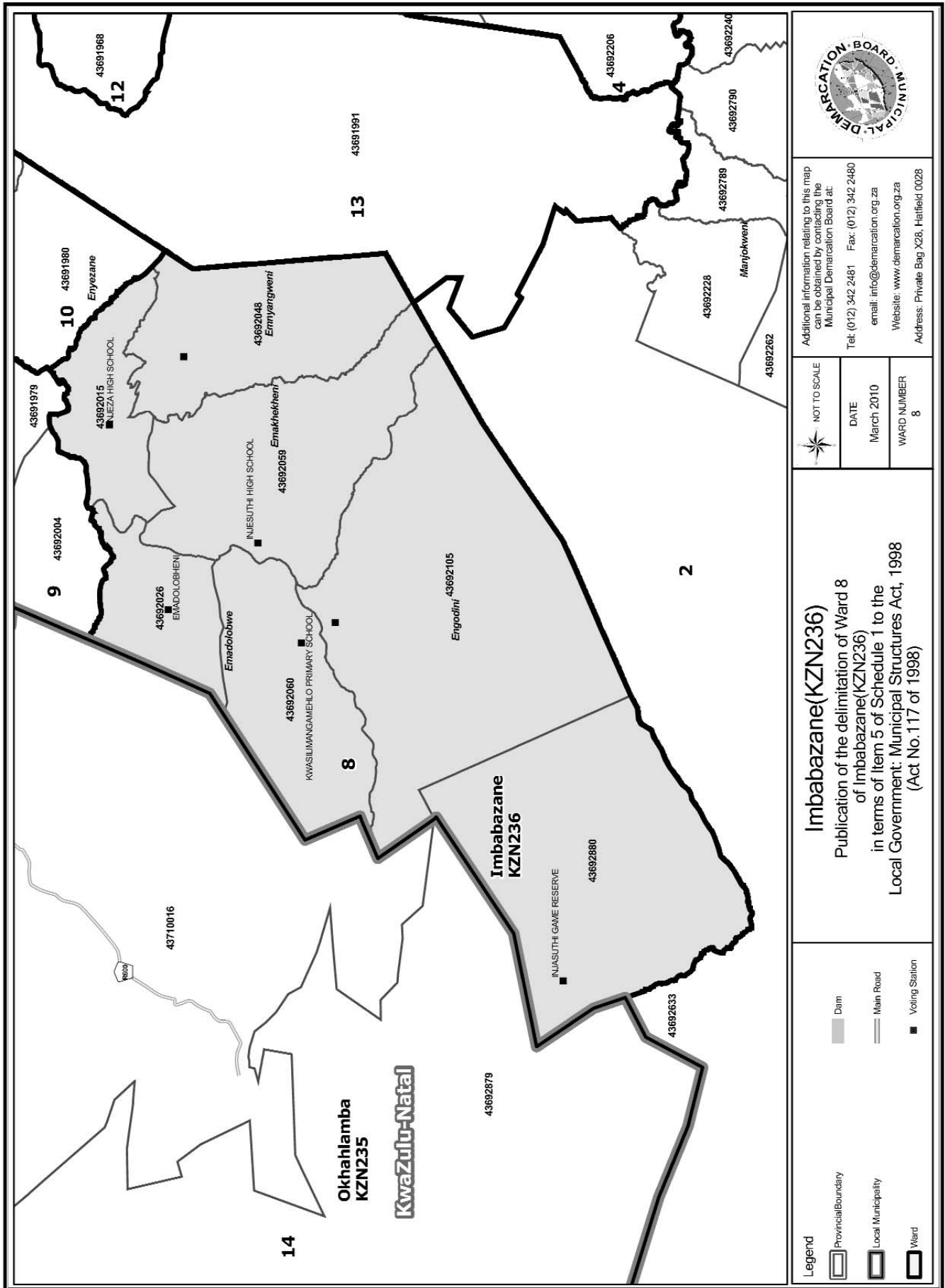
Additional information relating to this map can be obtained by contacting the Municipal Demarcation Board at:
 Tel: (012) 342 2481 Fax: (012) 342 2480
 email: info@demarcation.org.za
 Website: www.demarcation.org.za
 Address: Private Bag X28, Halffield 0028

NOT TO SCALE
DATE March 2010
WARD NUMBER 7

Imbabazane(KZN236)
 Publication of the delimitation of Ward 7 of Imbabazane(KZN236) in terms of Item 5 of Schedule 1 to the Local Government: Municipal Structures Act, 1998 (Act No. 117 of 1998)

Legend

- Provincial Boundary
- Local Municipality
- Ward
- Dam
- Main Road
- Voting Station

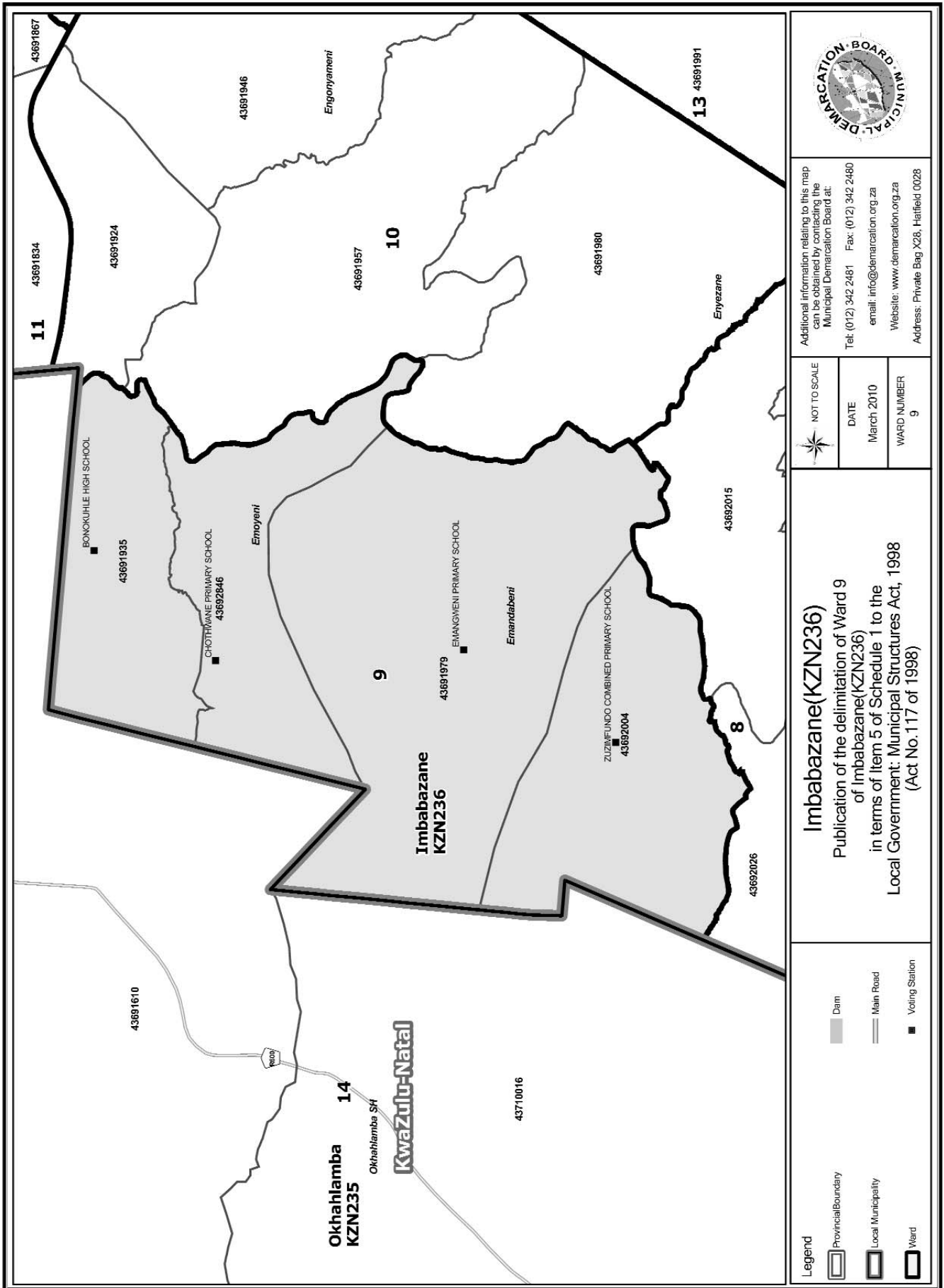


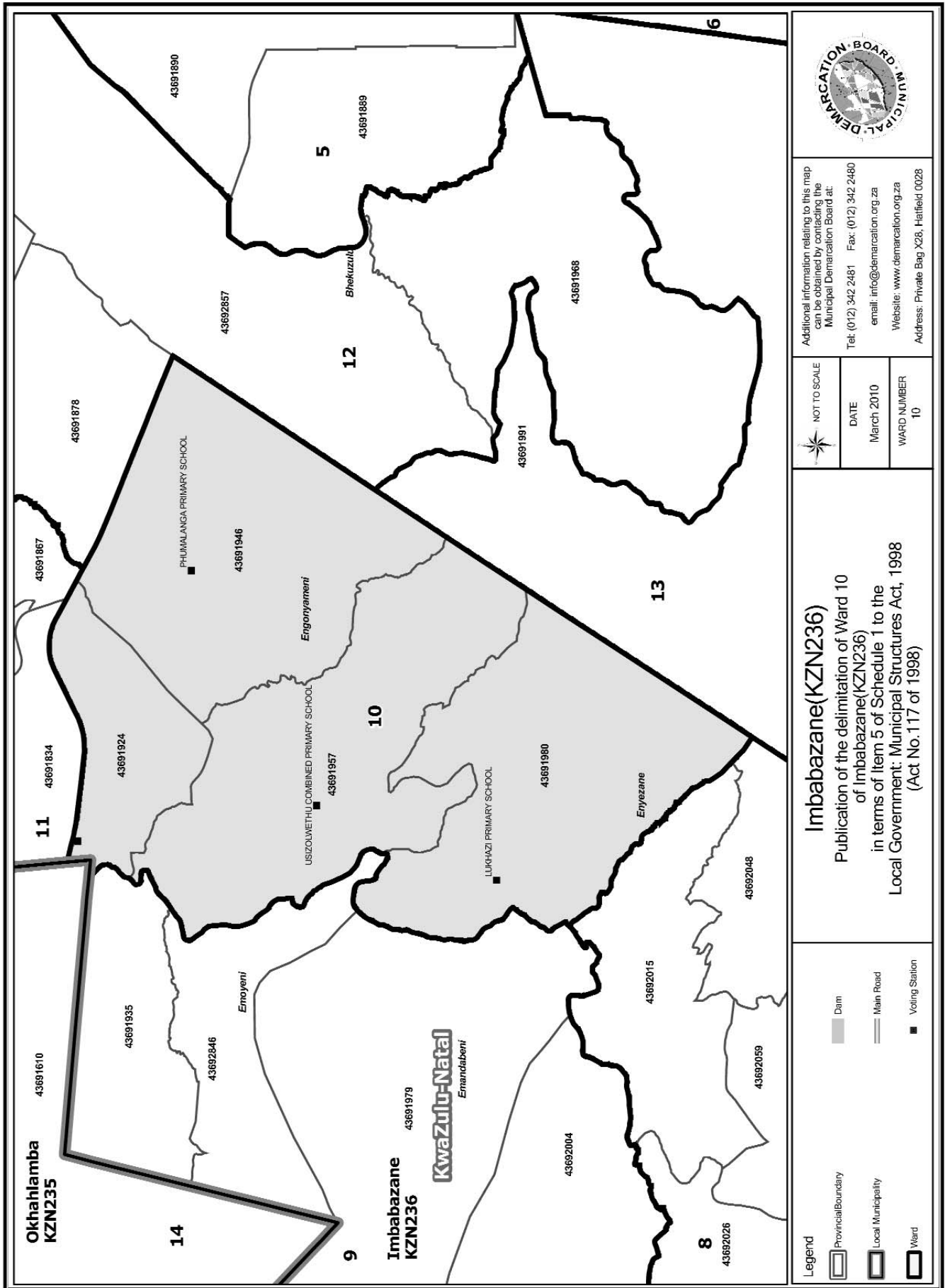
Additional information relating to this map can be obtained by contacting the Municipal Demarcation Board at:
 Tel: (012) 342 2481 Fax: (012) 342 2480
 email: info@demarcation.org.za
 Website: www.demarcation.org.za
 Address: Private Bag X28, Halffield 0028

NOT TO SCALE
DATE March 2010
WARD NUMBER 8

Imbabazane(KZN236)
 Publication of the delimitation of Ward 8 of Imbabazane(KZN236) in terms of Item 5 of Schedule 1 to the Local Government: Municipal Structures Act, 1998 (Act No.117 of 1998)

	Provincial Boundary
	Local Municipality
	Ward
	Dam
	Main Road
	Voting Station





Imbabazane(KZN236)
 Publication of the delimitation of Ward 10
 of Imbabazane(KZN236)
 in terms of Item 5 of Schedule 1 to the
 Local Government: Municipal Structures Act, 1998
 (Act No.117 of 1998)



