



KWAZULU-NATAL PROVINCE
KWAZULU-NATAL PROVINSIE
ISIFUNDAZWE SAKWAZULU-NATALI

Provincial Gazette • Provinsiale Koerant • Igazethi Yesifundazwe

GAZETTE EXTRAORDINARY – BUITENGEWONE KOERANT – IGAZETHI EYISIPESHELI

(Registered at the post office as a newspaper) • (As 'n nuusblad by die poskantoor geregistreer)
(Irejistiwee njengephephandaba eposihhovisi)

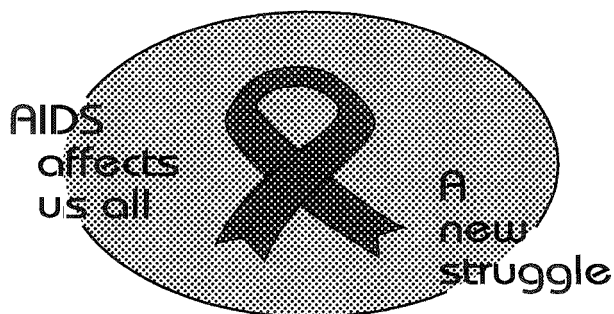
PIETERMARITZBURG,

Vol. 4

24 MARCH 2010
24 MAART 2010
24 kuNDASA 2010

No. 405

We all have the power to prevent AIDS



**AIDS
HELPLINE**

0800 012 322

DEPARTMENT OF HEALTH

Prevention is the cure

N.B. The Government Printing Works will not be held responsible for the quality of "Hard Copies" or "Electronic Files" submitted for publication purposes



10405

9771994455008

IMPORTANT NOTICE

The Government Printing Works will not be held responsible for faxed documents not received due to errors on the fax machine or faxes received which are unclear or incomplete. Please be advised that an "OK" slip, received from a fax machine, will not be accepted as proof that documents were received by the GPW for printing. If documents are faxed to the GPW it will be the sender's responsibility to phone and confirm that the documents were received in good order.

Furthermore the Government Printing Works will also not be held responsible for cancellations and amendments which have not been done on original documents received from clients.

CONTENTS

INHOUD

<i>No.</i>	<i>Page</i>	<i>No.</i>	<i>Bladsy</i>
GENERAL NOTICE		ALGEMENE KENNISGEWING	
25	Local Government: Municipal Structures Act (117/1998): Municipal Demarcation Board: Delimitation of municipal wards: Mtubatuba Local Municipality (KZN275) .	25	Wet op Plaaslike Regering: Munisipale Strukture (117/1998): Munisipale Afbakingsraad: Afbakening van munisipale wyke: Mtubatuba Plaaslike Munisipaliteit (KZN275).....
	3		8

GENERAL NOTICE – ALGEMENE KENNISGEWING

No. 25**24 March 2010****MUNICIPAL DEMARCATION BOARD
DELIMITATION OF MUNICIPAL WARDS IN TERMS OF THE LOCAL
GOVERNMENT: MUNICIPAL STRUCTURES ACT, 1998****Municipality : Mtubatuba Local Municipality (KZN275)**

In terms of Item 5(1) of Schedule 1 to the Local Government: Municipal Structures Act, 1998 (Act No.117 of 1998) ("the Act") the Municipal Demarcation Board hereby publishes its delimitation of wards for the above-mentioned municipality. Particulars of the delimitation are listed in the Schedule.

In terms of Item 5(2) of Schedule 1 to the Act, any person aggrieved by a delimitation may, within 14 days of publication of this notice, submit objections in writing to:

The Municipal Demarcation Board
Private Bag X28
Hatfield
0028

Fax: 012-3422480

E-mail: robert@demarcation.org.za

The attached form MDB5 must please be used to object. The form is also available on www.demarcation.org.za

LANDIWE MAHLANGU
CHAIRPERSON: MDB

SCHEDULE

In terms of Section 18(3) of the Local Government: Municipal Structures Act, 1998 (Act 117 of 1998) the MEC responsible for local government has determined that the municipal council consists of 38 councillors.

After having consulted the Independent Electoral Commission, The Municipal Demarcation Board has delimited the municipality into 19 wards in terms of Schedule 1 to the Act.

The number of registered voters in each ward does not vary by more than fifteen percent from the norm. The norm was determined by dividing the total number of voters on the municipal segment of the national common voters roll, namely 69602 voters on 12 February 2009, by the number of wards in the municipality.

An overview map of the boundary of the municipality, with the boundaries of the wards within the municipal boundary, and a map of each ward are attached. In case of a discrepancy between a map and this schedule, the map will prevail.

The ward numbers, the voting districts and voting stations in each ward, and the number of voters are as follows:

WARD 1 comprises of a total of 4036 registered voters

Voting District	Voting Station	Number of Voters
43450017	KWAMSANE COMMUNITY HALL	4036

WARD 2 comprises of a total of 3505 registered voters

Voting District	Voting Station	Number of Voters
43450051	LUTHERAN CHURCH (NEXT TO MAJAMISI RIVER)	514
43450040	APOSTOLIC CHURCH OF SOUTHERN AFRICA	1084
43413690	ZITIKE LOWER PRIMARY SCHOOL	1907

WARD 3 comprises of a total of 4113 registered voters

Voting District	Voting Station	Number of Voters
43413858 (Portion)	NYLAZI STORE	75
43413847	SILETHUKUKHANYA SCHOOL	1501
43413836	UBUHLEBEMVELO SCHOOL	1827
43414725 (Portion)	CAPE VIDAL	17
43413825 (Portion)	VEZOBALA HS SCHOOL	693

WARD 4 comprises of a total of 3959 registered voters

Voting District	Voting Station	Number of Voters
43417032	KHIPHINKUNZI PRIMARY SCHOOL	605
43415490	MADINGKOMPOLE	845
43490011	ARRIE VIVIERS GEMEENSKAPSAAL	929
43413623	MONZI ULOAH SCHOOL	934
43413825 (Portion)	VEZOBALA HS SCHOOL	646

WARD 5 comprises of a total of 3619 registered voters

Voting District	Voting Station	Number of Voters
43413612	MTUBATUBA TOWN HALL	2288
43417021	NORDALE HALL	484
43414725 (Portion)	CAPE VIDAL	33
43415489	UMFOLOZI PRIMARY SCHOOL	814

WARD 6 comprises of a total of 3221 registered voters

Voting District	Voting Station	Number of Voters
43413735 (Portion)	AMANDLESIZWE PRIMARY SCHOOL	858
43416132	VEYANA LOWER PRIMARY SCHOOL	1133
43417380	INGWENI PRIMARY SCHOOL	1230

WARD 7 comprises of a total of 3643 registered voters

Voting District	Voting Station	Number of Voters
43414286	BETHANGWE COMBINED PRIMARY SCHOOL	1356
43414275	MBONGENI JUNIOR SECONDARY SCHOOL	791
43417548	NDIMANDE HIGH SCHOOL	464
43417537	MAVANA HIGH SCHOOL	432
43414006 (Portion)	BHOKOZA COMBINED PRIMARY SCHOOL	600

WARD 8 comprises of a total of 3365 registered voters

Voting District	Voting Station	Number of Voters
43414219	QAKWINI SCHOOL	2157
43414220	MFUNDABASHA PRIMARY SCHOOL	1208

WARD 9 comprises of a total of 3114 registered voters

Voting District	Voting Station	Number of Voters
43417133	GILONKI HIGH SCHOOL	424
43414208	KUFEZEKILE HIGH SCHOOL	1722
43414725 (Portion)	CAPE VIDAL	23
43413858 (Portion)	NYLAZI STORE	232
43417122	CHWEBENI PRIMARY SCHOOL	713

WARD 10 comprises of a total of 3908 registered voters

Voting District	Voting Station	Number of Voters
43414242	MASIBONISANE SCHOOL	1599
43414231	MFEKAYI LOWER PRIMARY SCHOOL	1266
43414264	NSABALELE SCHOOL	1043

WARD 11 comprises of a total of 3507 registered voters

Voting District	Voting Station	Number of Voters
43414253	EMCHAKWINI SCHOOL	2291
43414006 (Portion)	BHOKOZA COMBINED PRIMARY SCHOOL	1216

WARD 12 comprises of a total of 4172 registered voters

Voting District	Voting Station	Number of Voters
43413993	BHELEBANE PRIMARY SCHOOL	1321
43413982	NKOSANE HIGH SCHOOL	2318
43413971	MBILINI LOWER PRIMARY SCHOOL	533

WARD 13 comprises of a total of 3246 registered voters

Voting District	Voting Station	Number of Voters
43413724	UPHAPHASI HIGHER PRIMARY SCHOOL	1746
43413735 (Portion)	AMANDLESIZWE PRIMARY SCHOOL	1500

WARD 14 comprises of a total of 3856 registered voters

Voting District	Voting Station	Number of Voters
43413702	KWAMSHAYA COMBINED PRIMARY SCHOOL	1012
43413713	ENTWENI HIGHER PRIMARY SCHOOL	1128
43413779	NOMATHIYA HIGHER SECONDARY SCHOOL	1716

WARD 15 comprises of a total of 3494 registered voters

Voting District	Voting Station	Number of Voters
43413768	QALANGOKUHLE LOWER PRIMARY SCHOOL	823
43416154	MACHIBINI COMBINED SCHOOL	894
43413757	NKOLOKOTHO COMBINED PRIMARY SCHOOL	528
43413791	NKONYANE LOWER PRIMARY SCHOOL	561
43413803	QALAKANCANE LOWER PRIMARY SCHOOL	688

WARD 16 comprises of a total of 3560 registered voters

Voting District	Voting Station	Number of Voters
43413960	PHUZUDELE HIGHER PRIMARY SCHOOL	676
43413780 (Portion)	EBASWAZINI LOWER PRIMARY SCHOOL	1642
43413892	EKWAKHENI SCHOOL	1242

WARD 17 comprises of a total of 3184 registered voters

Voting District	Voting Station	Number of Voters
43413904	SIYELULAMA JUNIOR SECONDARY SCHOOL	1126
43413948	ISIGCINO LOWER PRIMARY SCHOOL	768
43413937	INKOSENHLE LOWER PRIMARY SCHOOL	765
43417784	KWAGXABA HIGH SCHOOL	475
43413780 (Portion)	EBASWAZINI LOWER PRIMARY SCHOOL	50

WARD 18 comprises of a total of 4030 registered voters

Voting District	Voting Station	Number of Voters
43416143	MSIZIWAMAKRESTU LOWER PRIMARY SCHOOL	884
43413746	ANGLICAN CHURCH	1506
43413915	SIBEKUMUSA SCHOOL	784
43413881	SIPHELELE JUNIOR PRIMARY SCHOOL	856

WARD 19 comprises of a total of 4070 registered voters

Voting District	Voting Station	Number of Voters
43416165	DUMA COMBINED PRIMARY SCHOOL	620
43413926	KHULUBONE PS SCHOOL	1201
43413959	KWAMTHOLO COMBINED PRIMARY SCHOOL	1269
43413814	BHEKIMPILO LOWER PRIMARY SCHOOL	409
43416109	NTANDABANTU SCHOOL	571

Important: This Schedule contains the total number of registered voters on the municipality's segment of the national common voters' roll on 12 February 2009 as provided for in Government Notice No. 750 published in Government Gazette No. 32407 of 15 July 2009. The voting district numbers, the voting district boundaries, voting stations, and the number of voters may change after the registration of voters for the 2011 local elections.

FORM MDB5

WARD DELIMITATION

**OBJECTION IN TERMS OF ITEM 5(2) OF SCHEDULE 1 TO THE
LOCAL GOVERNMENT: MUNICIPAL STRUCTURES ACT, 1998**

Name of municipality:.....Code:.....

Name of aggrieved person/institution:.....

Contact person in case of an institution:.....

Address:.....

Tel. number:.....Cell number:.....

Email address:.....

I hereby object to the delimitation of the boundaries of the following wards:

WARD NUMBER	REASON/MOTIVATION

I request the Municipal Demarcation Board to consider the following alternative proposals:

Ward number	The ward should comprise of the following voting districts (Provide voting district number and the number of voters in brackets e.g. VD1123456(1500)+VD345678(2500)=4000)	Motivation

I confirm that:

- each cluster of voting districts form a contiguous ward;
- the number of voters in each ward fall within the minimum and maximum of voters allowed per ward;
- the proposed ward boundaries comply, in general, with the criteria.

SIGNATURE

NAME AND SURNAME

DATE

No. 25

24 Maart 2010

MUNISIPALE AFBAKENINGSRAAD
AFBAKENING VAN MUNISIPALE WYKE INGEVOLGE DIE WET OP
PLAASLIKE REGERING: MUNISIPALE STRUKTURE, 1998

Munisipaliteit : Mtubatuba Plaaslike Munisipaliteit (KZN275)

Ingevolge Item 5(1) van Bylae 1 van die Wet op Plaaslike Regering: Munisipale Strukture, 1998 (Wet No. 117 van 1998) ("die Wet") publiseer die Munisipale Afbakeningsraad hiermee sy afbakening van wyke vir die bogenaaamde munisipaliteit. Besonderhede van die afbakening is vervat in die Bylae.

Ingevolge Item 5(2) van Bylae 1 van die Wet, kan enige persoon wat gegrief is deur 'n afbakening binne 14 dae na publikasie van hierdie kennisgewing skriftelike besware voorlê aan:

Die Munisipale Afbakeningsraad

Privaatsak X28

Hatfield

0028

Faks: 012-3422480

E-pos: robert@demarcation.org.za

Die aangehegte vorm MDB5 moet asseblief gebruik word om beswaar aan te teken. Die vorm is ook beskikbaar op www.demarcation.org.za

LANDIWE MAHLANGU

VOORSITTER: MUNISIPALE AFBAKENINGSRAAD

BYLAE

Ingevolge Artikel 18(3) van die Wet op Plaaslike Regering: Munisipale Strukture, 1998 (Wet 117 van 1998) het die LUR vir plaaslike regering bepaal dat die munisipale raad bestaan uit 38 raadslede.

Na oorlegpleging met die Onafhanklike Verkiesingskommissie het die Munisipale Afbakeningsraad die munisipaliteit in 19 wyke afgebaken ingevolge Bylae 1 van die Wet.

Die getal geregistreerde kiesers in elke wyk, wyk nie meer as vyftien persent van die norm af nie. Die norm is bepaal deur die getal geregistreerde kiesers op die munisipale segment van die nasionale gemeenskaplike kieserslys, naamlik 69602 kiesers op 12 Februarie 2009, deur die getal wyke in die munisipaliteit te deel.

'n Oorsigkaart van die munisipale grens met die grense van die wyke binne die munisipale grens, en 'n kaart van elke wyk, is aangeheg. Ingeval van 'n verskil tussen 'n kaart en hierdie bylae, sal die kaart geld.

Die wyknommers, die stembedistrikte en stemlokale in elke wyk, en die getal kiesers is as volg:

WYK 1 het 4036 kiesers

Stemdistrik	Stemlokaal	Getal kiesers
43450017	KWAMSANE COMMUNITY HALL	4036

WYK 2 het 3505 kiesers

Stemdistrik	Stemlokaal	Getal kiesers
43413690	ZITIKE LOWER PRIMARY SCHOOL	1907
43450040	APOSTOLIC CHURCH OF SOUTHERN AFRICA	1084
43450051	LUTHERAN CHURCH (NEXT TO MAJAMISI RIVER)	514

WYK 3 het 4113 kiesers

Stemdistrik	Stemlokaal	Getal kiesers
43413858 (Gedeelte)	NYLAZI STORE	75
43413836	UBUHLEBEMVELO SCHOOL	1827
43413825 (Gedeelte)	VEZOBALA HS SCHOOL	693
43413847	SILETIUKUKIANYA SCHOOL	1501
43414725 (Gedeelte)	CAPE VIDAL	17

WYK 4 het 3959 kiesers

Stemdistrik	Stemlokaal	Getal kiesers
43413825 (Gedeelte)	VEZOBALA HS SCHOOL	646
43413623	MONZI ULQAH SCHOOL	934
43415490	MADINGKOMPOLE	845
43417032	KHIPHINKUNZI PRIMARY SCHOOL	605
43490011	ARRIE VIVIERS GEMEENSKAPSAAL	929

WYK 5 het 3619 kiesers

Stemdistrik	Stemlokaal	Getal kiesers
43413612	MTUBATUBA TOWN HALL	2288
43414725 (Gedeelte)	CAPE VIDAL	33
43415489	UMFOLOZI PRIMARY SCHOOL	814
43417021	NORDALE HALL	484

WYK 6 het 3221 kiesers

Stemdistrik	Stemlokaal	Getal kiesers
43417380	INGWENI PRIMARY SCHOOL	1230
43413735 (Gedeelte)	AMANDLESIZWE PRIMARY SCHOOL	858
43416132	VEYANA LOWER PRIMARY SCHOOL	1133

WYK 7 het 3643 kiesers

Stemdistrik	Stemlokaal	Getal kiesers
43414006 (Gedeelte)	BHOKOZA COMBINED PRIMARY SCHOOL	600
43417537	MAVANA HIGH SCHOOL	432
43414286	BETHANGWE COMBINED PRIMARY SCHOOL	1356
43417548	NDIMANDE HIGH SCHOOL	464
43414275	MBONGENI JUNIOR SECONDARY SCHOOL	791

WYK 8 het 3365 kiesers

Stemdistrik	Stemlokaal	Getal kiesers
43414220	MFUNDABASHA PRIMARY SCHOOL	1208
43414219	QAKWINI SCHOOL	2157

WYK 9 het 3114 kiesers

Stemdistrik	Stemlokaal	Getal kiesers
43414208	KUFEZEKILE HIGH SCHOOL	1722
43414725 (Gedeelte)	CAPE VIDAL	23
43417122	CHWEBENI PRIMARY SCHOOL	713
43417133	GILONKI HIGH SCHOOL	424
43413858 (Gedeelte)	NYLAZI STORE	232

WYK 10 het 3908 kiesers

Stemdistrik	Stemlokaal	Getal kiesers
43414231	MFEKAYI LOWER PRIMARY SCHOOL	1266
43414242	MASIBONISANE SCHOOL	1599
43414264	NSABALELE SCHOOL	1043

WYK 11 het 3507 kiesers

Stemdistrik	Stemlokaal	Getal kiesers
43414006 (Gedeelte)	BHOKOZA COMBINED PRIMARY SCHOOL	1216
43414253	EMCHAKWINI SCHOOL	2291

WYK 12 het 4172 kiesers

Stemdistrik	Stemlokaal	Getal kiesers
43413982	NKOSANE HIGH SCHOOL	2318
43413971	MBILINI LOWER PRIMARY SCHOOL	533
43413993	BIELEBANE PRIMARY SCHOOL	1321

WYK 13 het 3246 kiesers

Stemdistrik	Stemlokaal	Getal kiesers
43413735 (Gedeelte)	AMANDLESIZWE PRIMARY SCHOOL	1500
43413724	UPHAPHASI HIGHER PRIMARY SCHOOL	1746

WYK 14 het 3856 kiesers

Stemdistrik	Stemlokaal	Getal kiesers
43413779	NOMATHIYA HIGHER SECONDARY SCHOOL	1716
43413713	ENTWENI HIGHER PRIMARY SCHOOL	1128
43413702	KWAMSHAYA COMBINED PRIMARY SCHOOL	1012

WYK 15 het 3494 kiesers

Stemdistrik	Stemlokaal	Getal kiesers
43413757	NKOLOKOTHO COMBINED PRIMARY SCHOOL	528
43413791	NKONYANE LOWER PRIMARY SCHOOL	561
43413803	QALAKANCANE LOWER PRIMARY SCHOOL	688
43416154	MACHIBINI COMBINED SCHOOL	894
43413768	QALANGOKUHLE LOWER PRIMARY SCHOOL	823

WYK 16 het 3560 kiesers

Stemdistrik	Stemlokaal	Getal kiesers
43413780 (Gedeelte)	EBASWAZINI LOWER PRIMARY SCHOOL	1642
43413960	PHUZUDELE HIGHER PRIMARY SCHOOL	676
43413892	EKWAKHENI SCHOOL	1242

WYK 17 het 3184 kiesers

Stemdistrik	Stemlokaal	Getal kiesers
43413780 (Gedeelte)	EBASWAZINI LOWER PRIMARY SCHOOL	50
43417784	KWAGXABA HIGH SCHOOL	475
43413948	ISIGCINO LOWER PRIMARY SCHOOL	768
43413904	SIYELULAMA JUNIOR SECONDARY SCHOOL	1126
43413937	INKOSENHLE LOWER PRIMARY SCHOOL	765

WYK 18 het 4030 kiesers

Stemdistrik	Stemlokaal	Getal kiesers
43413915	SIBEKUMUSA SCHOOL	784
43413881	SIPHELELE JUNIOR PRIMARY SCHOOL	856
43416143	MSIZIWAMAKRESTU LOWER PRIMARY SCHOOL	884
43413746	ANGLICAN CHURCH	1506

WYK 19 het 4070 kiesers

Stemdistrik	Stemlokaal	Getal kiesers
43416165	DUMA COMBINED PRIMARY SCHOOL	620
43416109	NTANDABANTU SCHOOL	571
43413959	KWAMTHOLO COMBINED PRIMARY SCHOOL	1269
43413926	KHULUBONE PS SCHOOL	1201
43413814	BHEKIMPILO LOWER PRIMARY SCHOOL	409

Belangrik: Hierdie Bylae bevat die totale getal geregistreerde kiesers op die munisipaliteit se segment van die nasionale gemeenskaplike kieserslys op 12 Februarie 2009, waarvoor voorsiening gemaak is in Goewermentskennisgewing No. 750 gepubliseer in Staatskoerant No. 32407 van 15 Julie 2009. Die stemdistriknommers, die grense van die stemdistrikte, die stemlokale, en die getal kiesers mag verander na die registrasie van kiesers vir die 2011 plaaslike verkiesings.

VORM MDB5

WYKSAFBAKENING

**BESWAAR INGEVOLGE ITEM 5(2) VAN BYLAE 1
VAN DIE WET OP PLAASLIKE REGERING: MUNISIPALE STRUKTURE, 1998**

Naam van Munisipaliteit:.....Code:.....

Naam van beswaarde persoon/instelling:.....

Kontak persoon in geval van 'n instelling:.....

Adres:.....

Tel. nommer:..... Selfoonnommer:.....

E-pos adres:.....

Hiermee teken ek beswaar aan teen die afbakening van die grense van die volgende wyke

WYK NOMMER	REDE/MOTIVERING

Ek versoek die Munisipale Afbakeningsraad om die volgende alternatiewe voorstelle te oorweeg:

Wyk nommer	Die wyk moet bestaan uit die volgende stembestreekte: (Voorsien die stembestreekte nommer en die getal geregistreerde kiesers as volg VD1123456(1500)+VD345678(2500)=4000)	Motivering

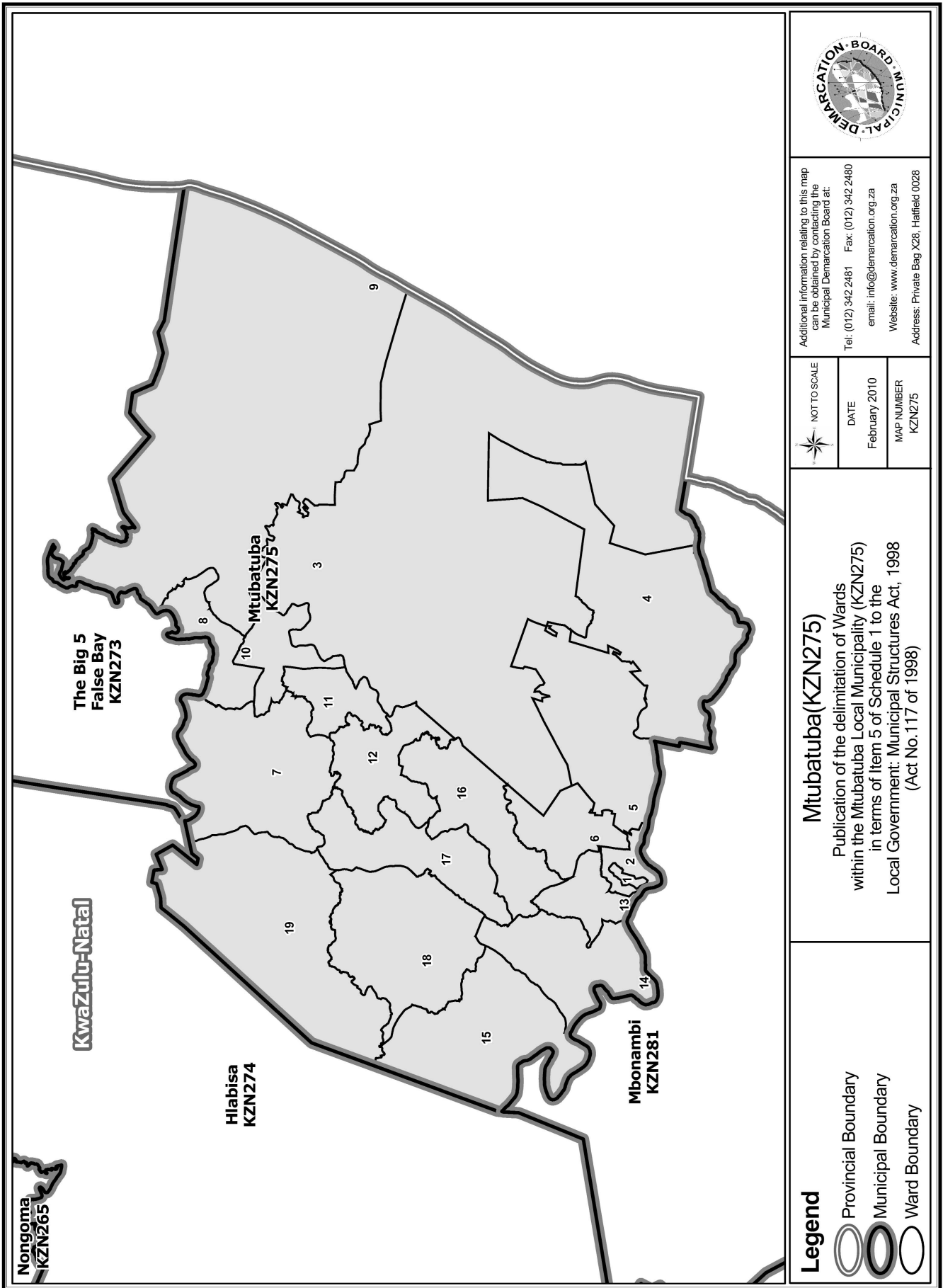
Ek bevestig dat:

- die saamgevoegde stembestreekte vorm 'n aaneenlopende wyk;
- die getal kiesers in elke wyk is binne die minimum en maksimum getal wat per wyk toegelaat word;
- die voorgestelde wyke voldoen in die algemeen aan die kriteria.

HANDTEKENING

NAAM EN VAN

DATUM



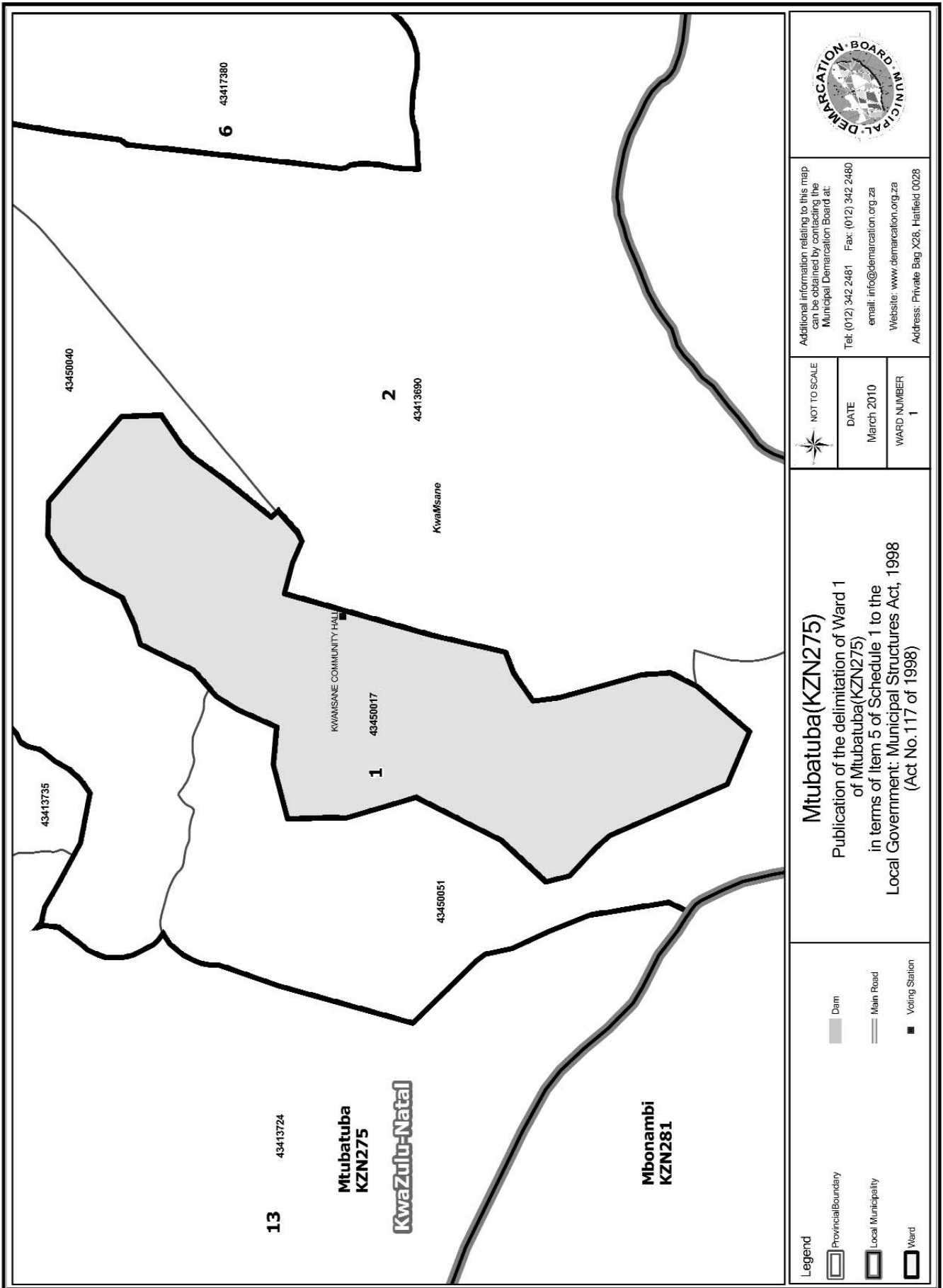
Additional information relating to this map can be obtained by contacting the Municipal Demarcation Board at:
 Tel: (012) 342 2481 Fax: (012) 342 2480
 email: info@demarcation.org.za
 Website: www.demarcation.org.za
 Address: Private Bag X28, Hatfield 0028

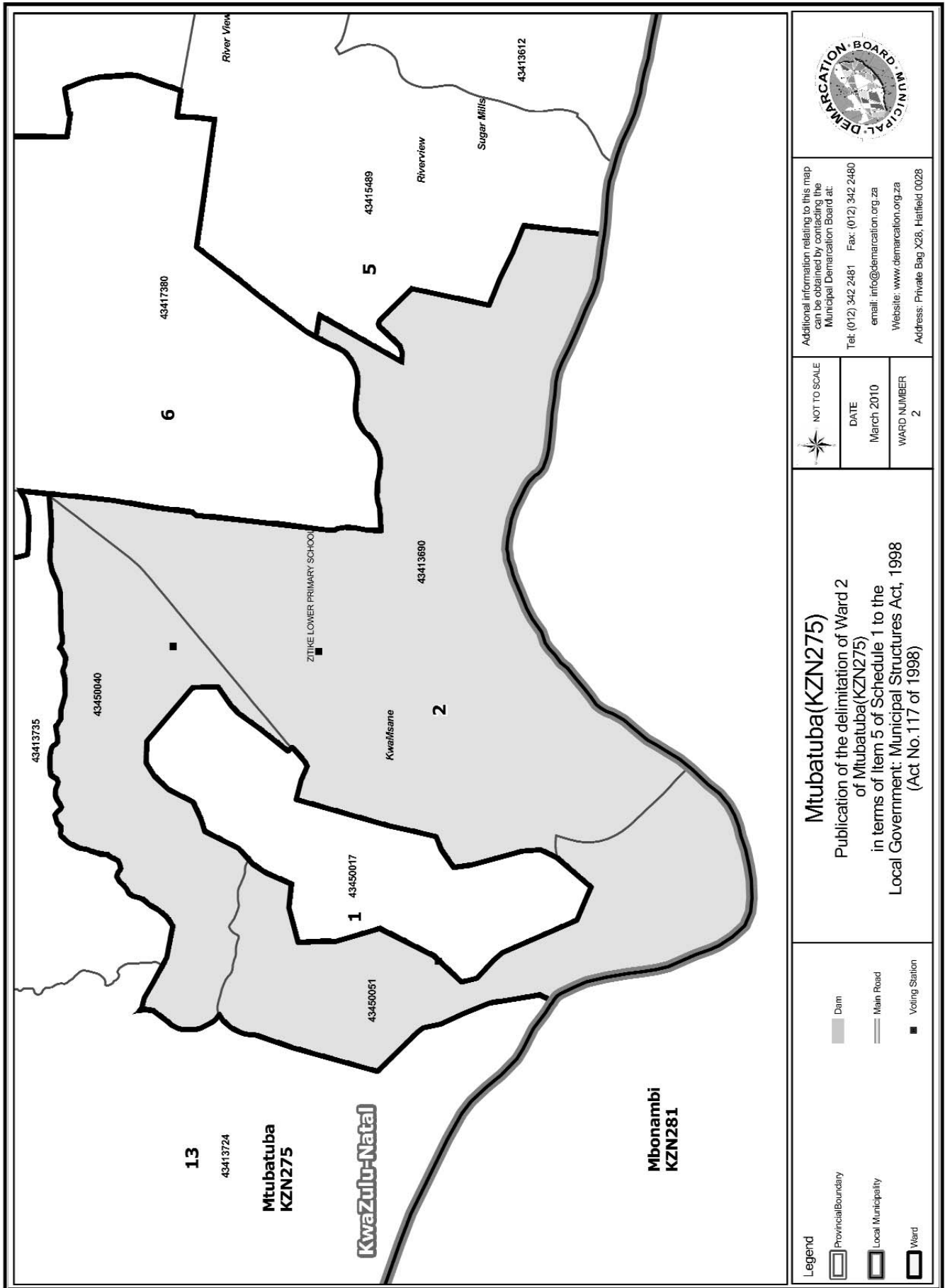
NOT TO SCALE
DATE February 2010
MAP NUMBER KZN275

Mtubatuba (KZN275)
 Publication of the delimitation of Wards within the Mtubatuba Local Municipality (KZN275) in terms of Item 5 of Schedule 1 to the Local Government: Municipal Structures Act, 1998 (Act No. 117 of 1998)

Legend

- Provincial Boundary
- Municipal Boundary
- Ward Boundary





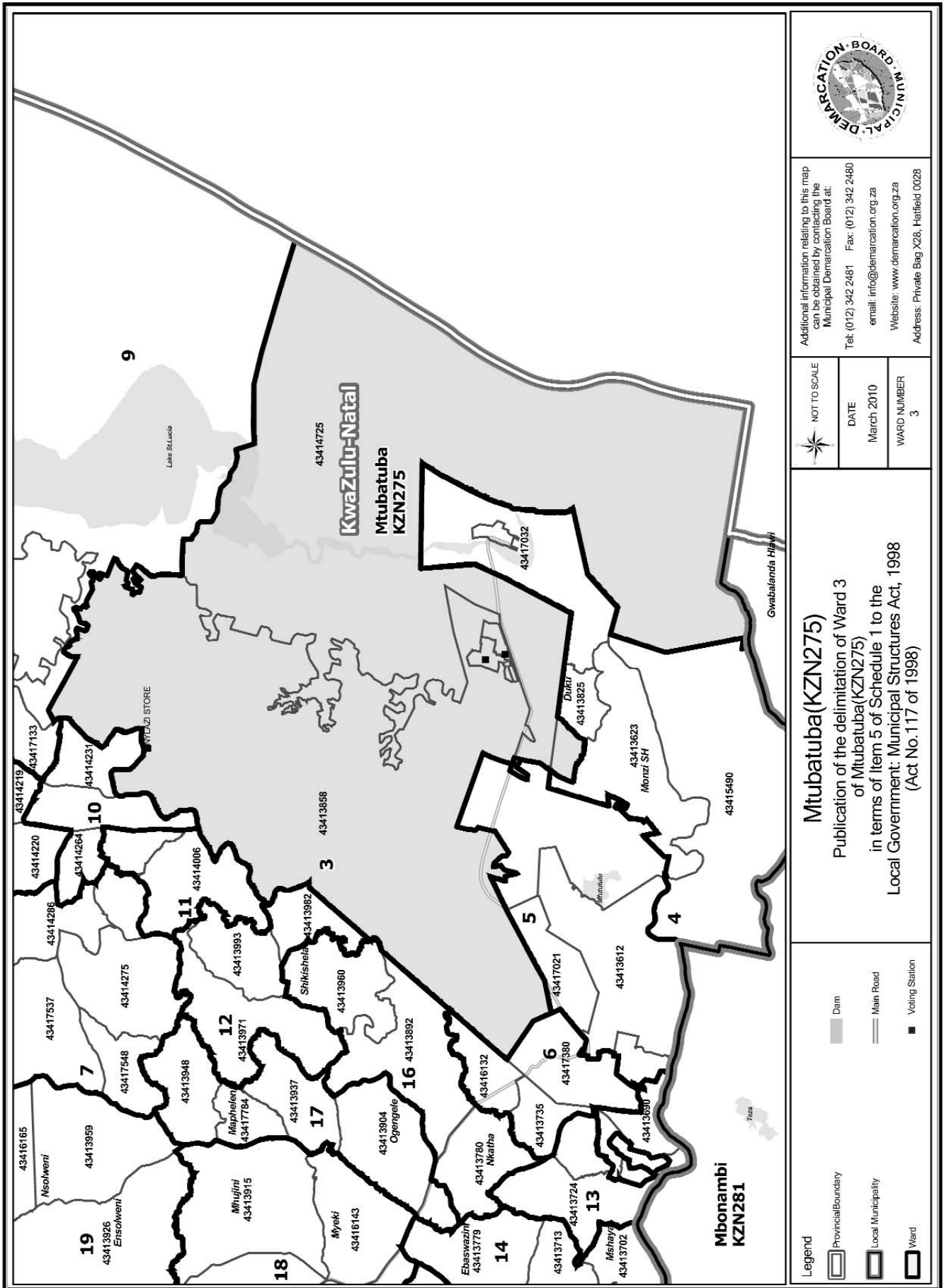
Additional information relating to this map can be obtained by contacting the Municipal Demarcation Board at:
 Tel: (012) 342 2481 Fax: (012) 342 2480
 email: info@demarcation.org.za
 Website: www.demarcation.org.za
 Address: Private Bag X28, Halffield 0028

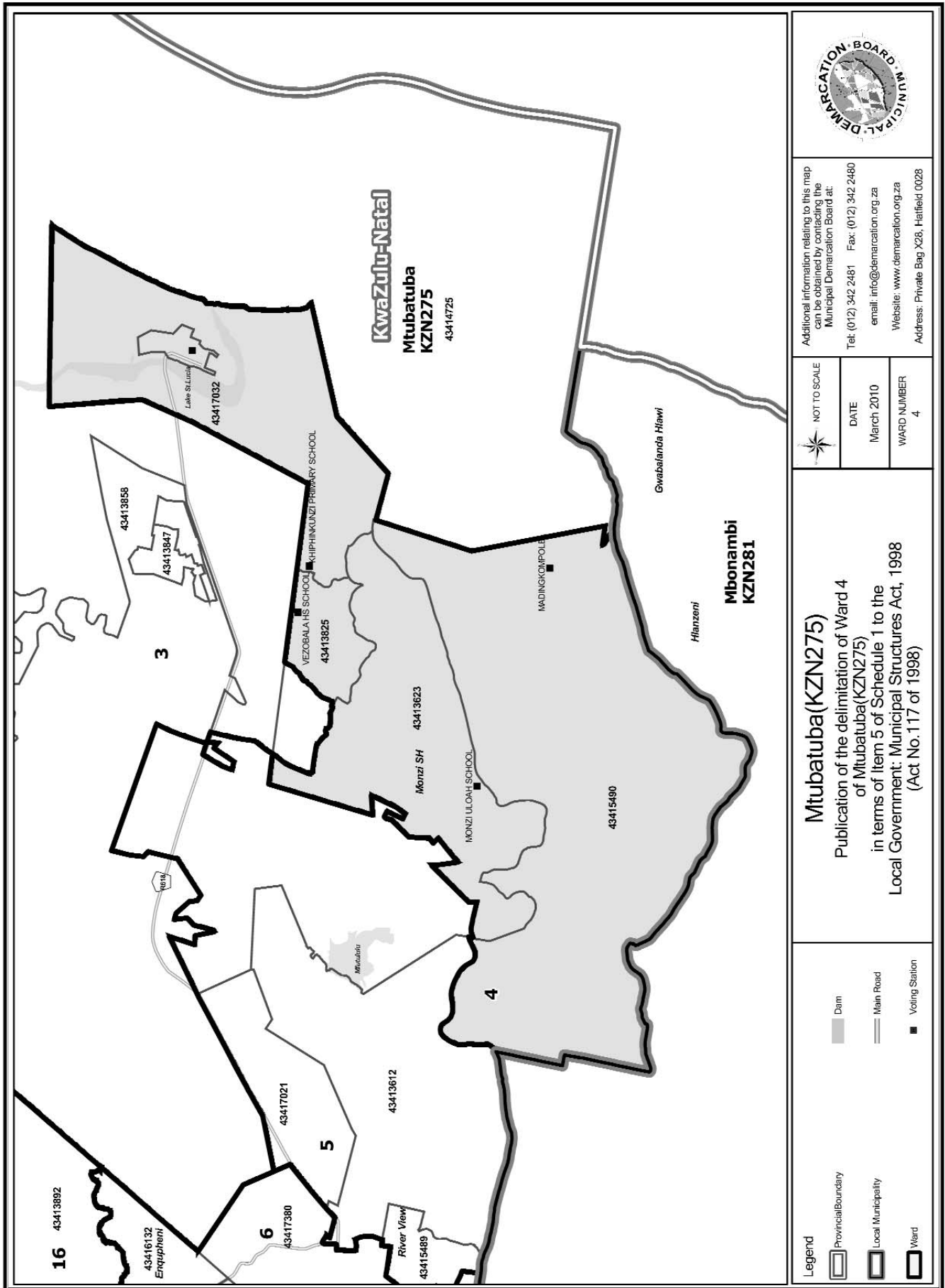
NOT TO SCALE
DATE March 2010
WARD NUMBER 2

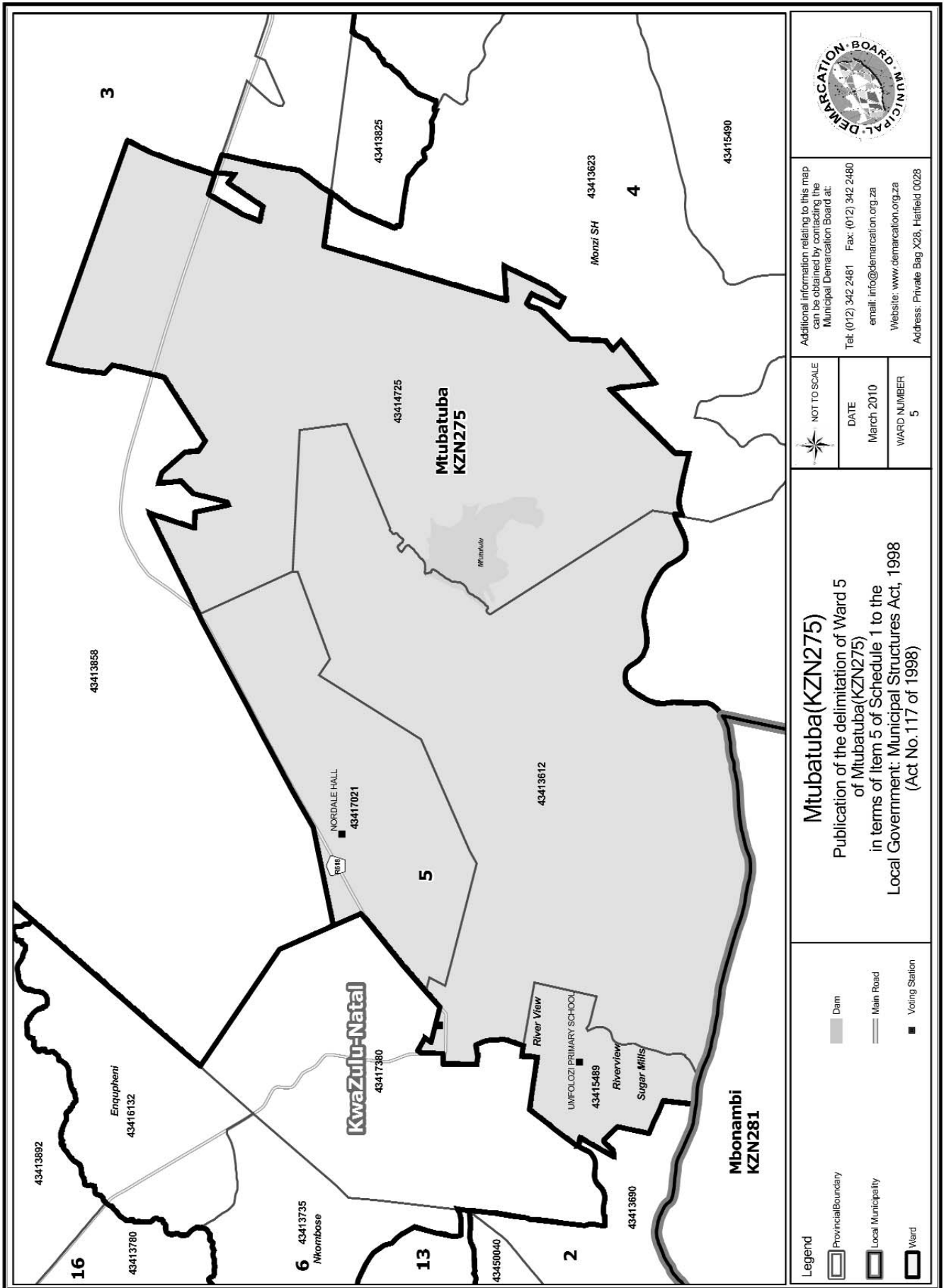
Mtubatuba (KZN275)
 Publication of the delimitation of Ward 2 of Mtubatuba (KZN275) in terms of Item 5 of Schedule 1 to the Local Government: Municipal Structures Act, 1998 (Act No. 117 of 1998)

Legend

- Provincial Boundary
- Local Municipality
- Ward
- Dam
- Main Road
- Voting Station







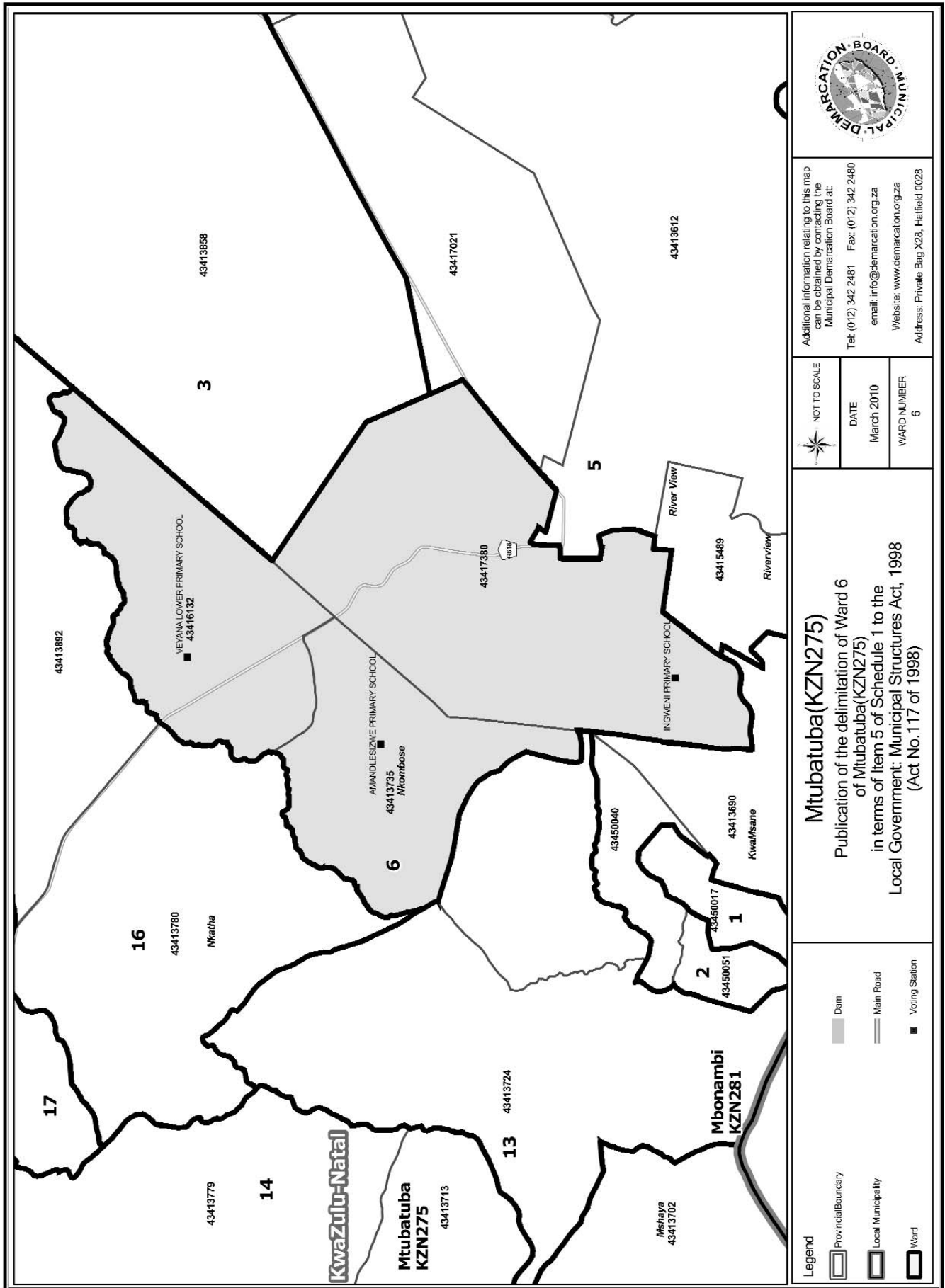
Additional information relating to this map can be obtained by contacting the Municipal Demarcation Board at:
 Tel: (012) 342 2481 Fax: (012) 342 2480
 email: info@demarcation.org.za
 Website: www.demarcation.org.za
 Address: Private Bag X28, Halffield 0028

NOT TO SCALE
DATE March 2010
WARD NUMBER 5

Mtubatuba(KZN275)
 Publication of the delimitation of Ward 5 of Mtubatuba(KZN275) in terms of Item 5 of Schedule 1 to the Local Government: Municipal Structures Act, 1998 (Act No.117 of 1998)

Legend

- Provincial Boundary
- Local Municipality
- Ward
- Dam
- Main Road
- Voting Station



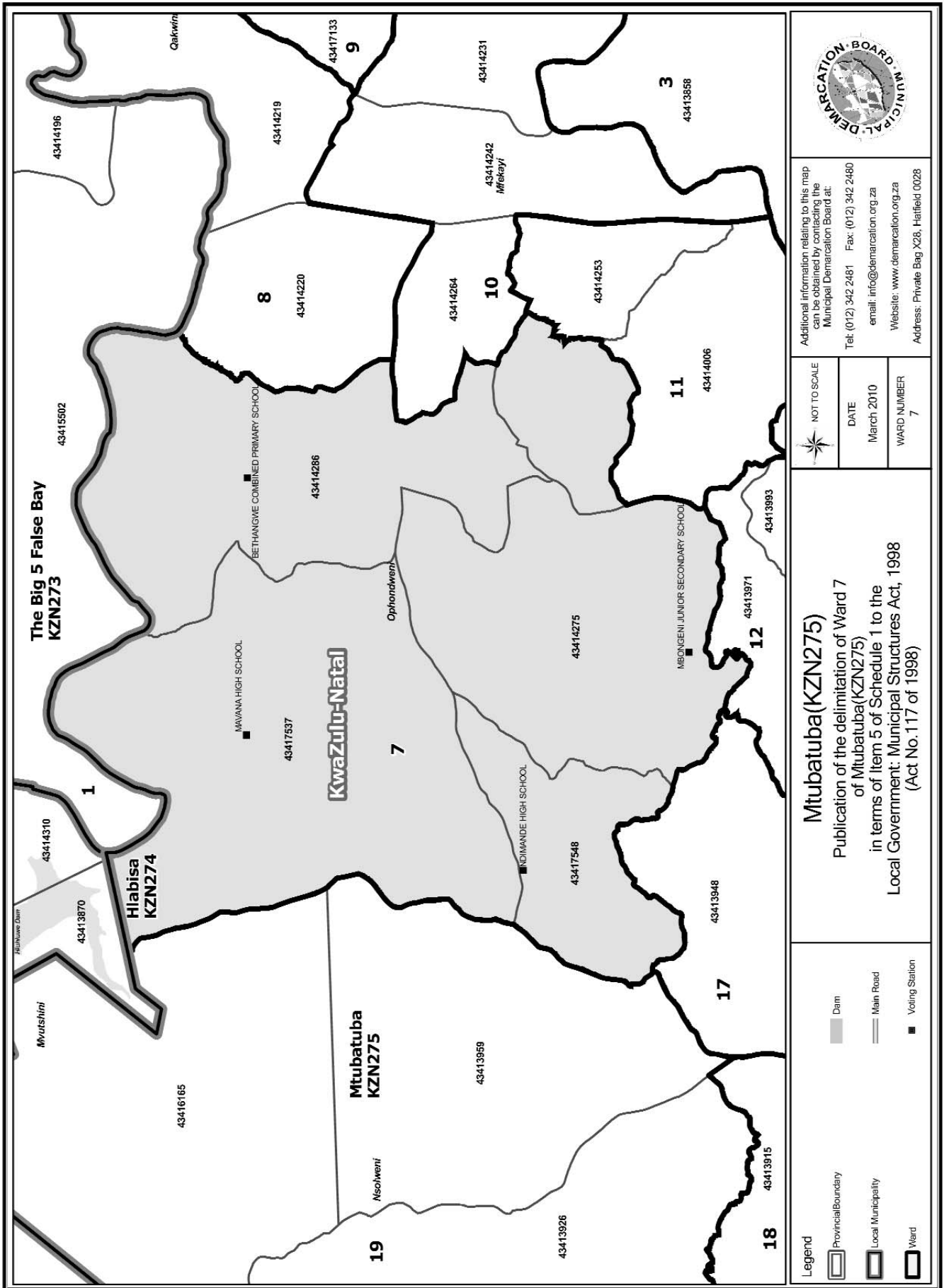
Additional information relating to this map can be obtained by contacting the Municipal Demarcation Board at:
 Tel: (012) 342 2481 Fax: (012) 342 2480
 email: info@demarcation.org.za
 Website: www.demarcation.org.za
 Address: Private Bag X28, Halffield 0028

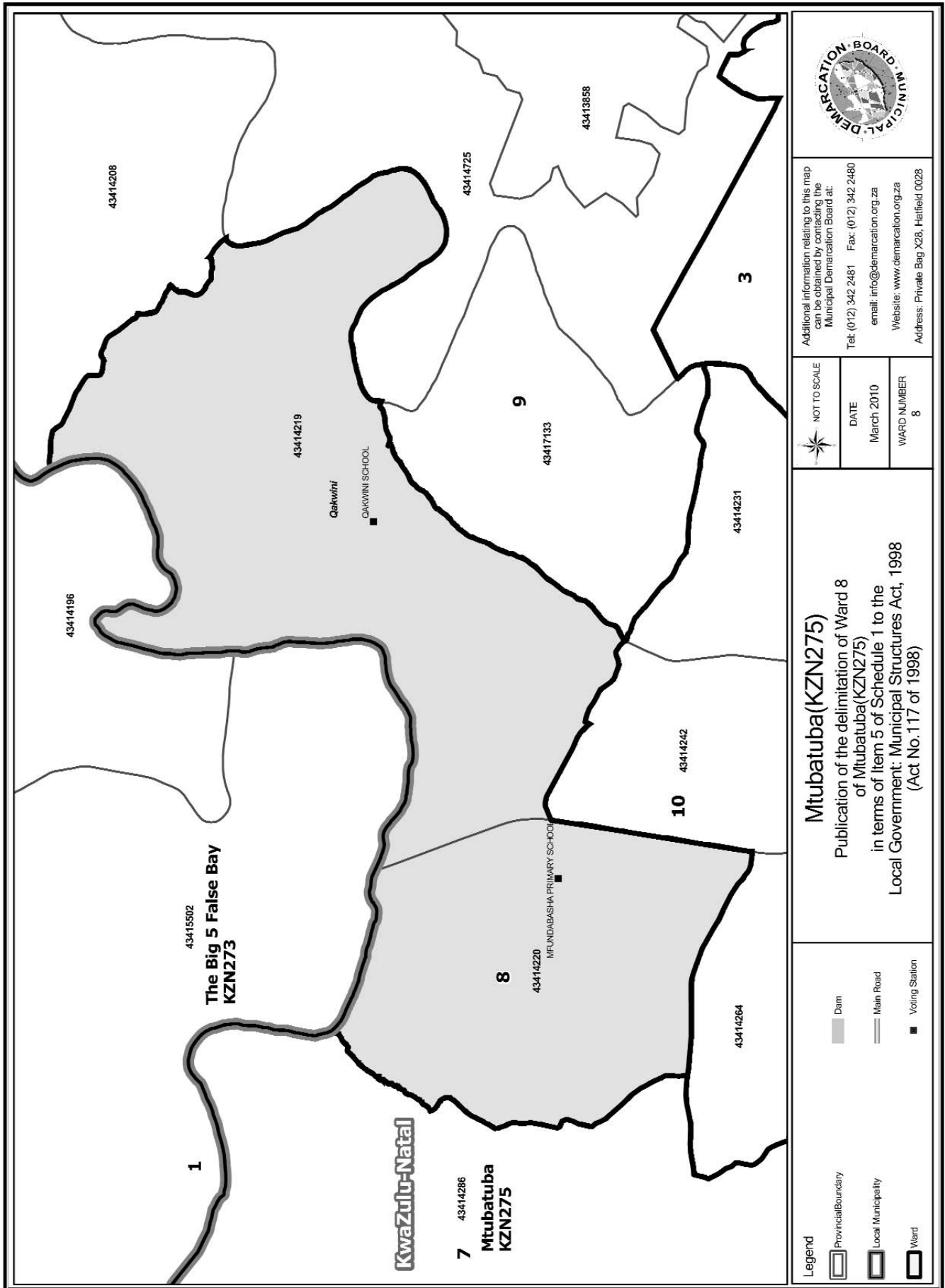
NOT TO SCALE
DATE March 2010
WARD NUMBER 6

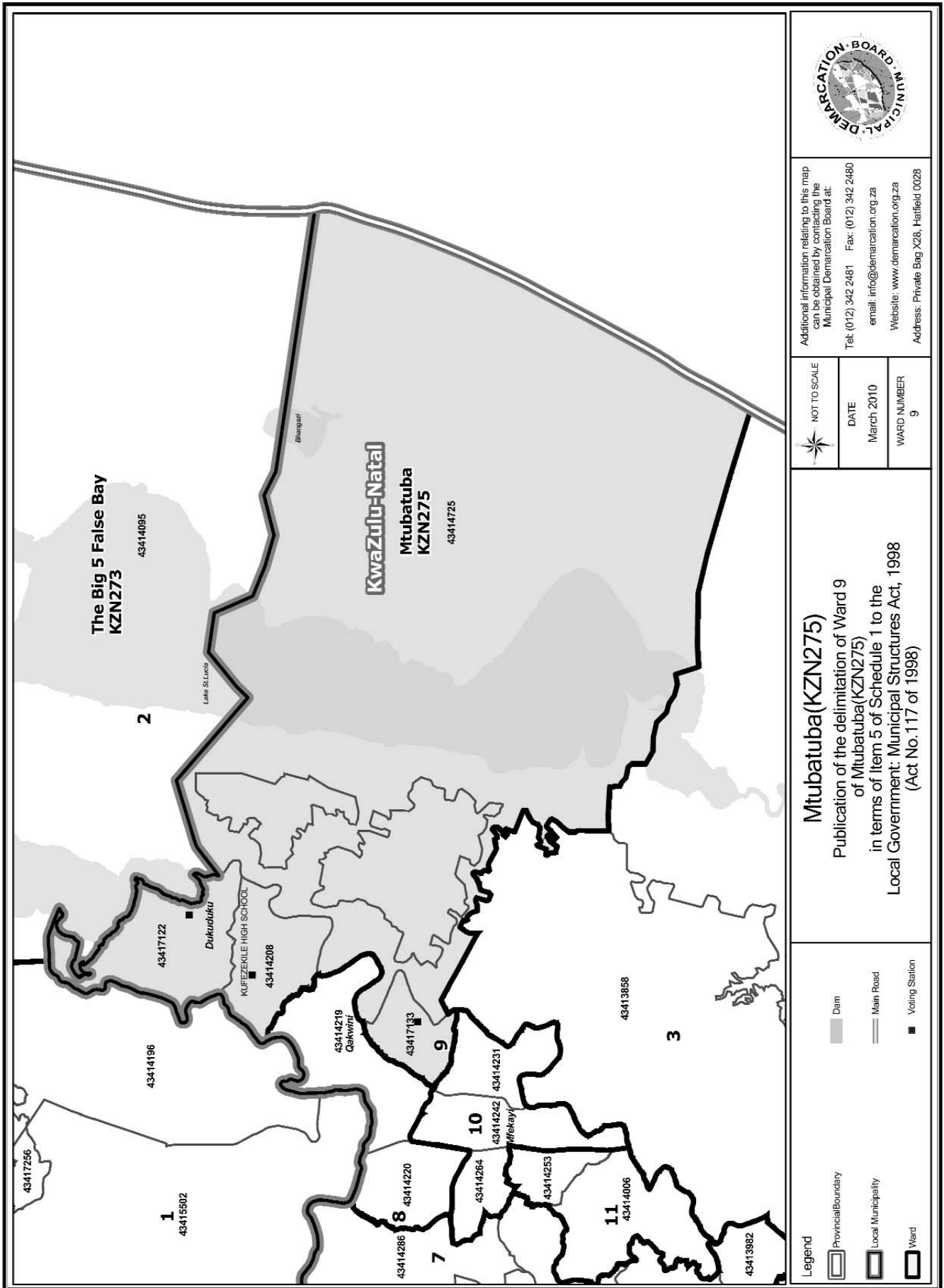
Mtubatuba (KZN275)
 Publication of the delimitation of Ward 6 of Mtubatuba (KZN275) in terms of Item 5 of Schedule 1 to the Local Government: Municipal Structures Act, 1998 (Act No. 117 of 1998)

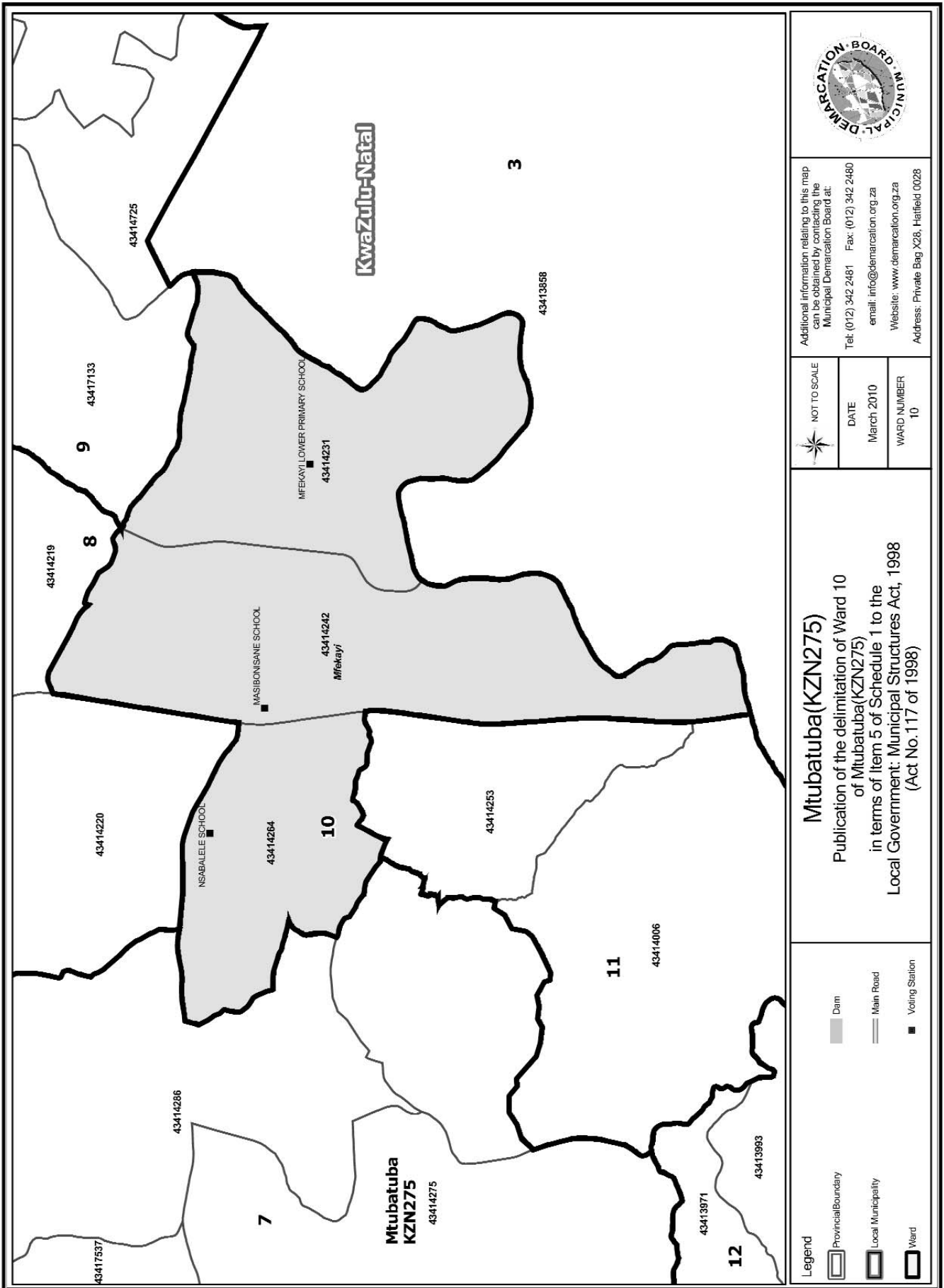
Legend

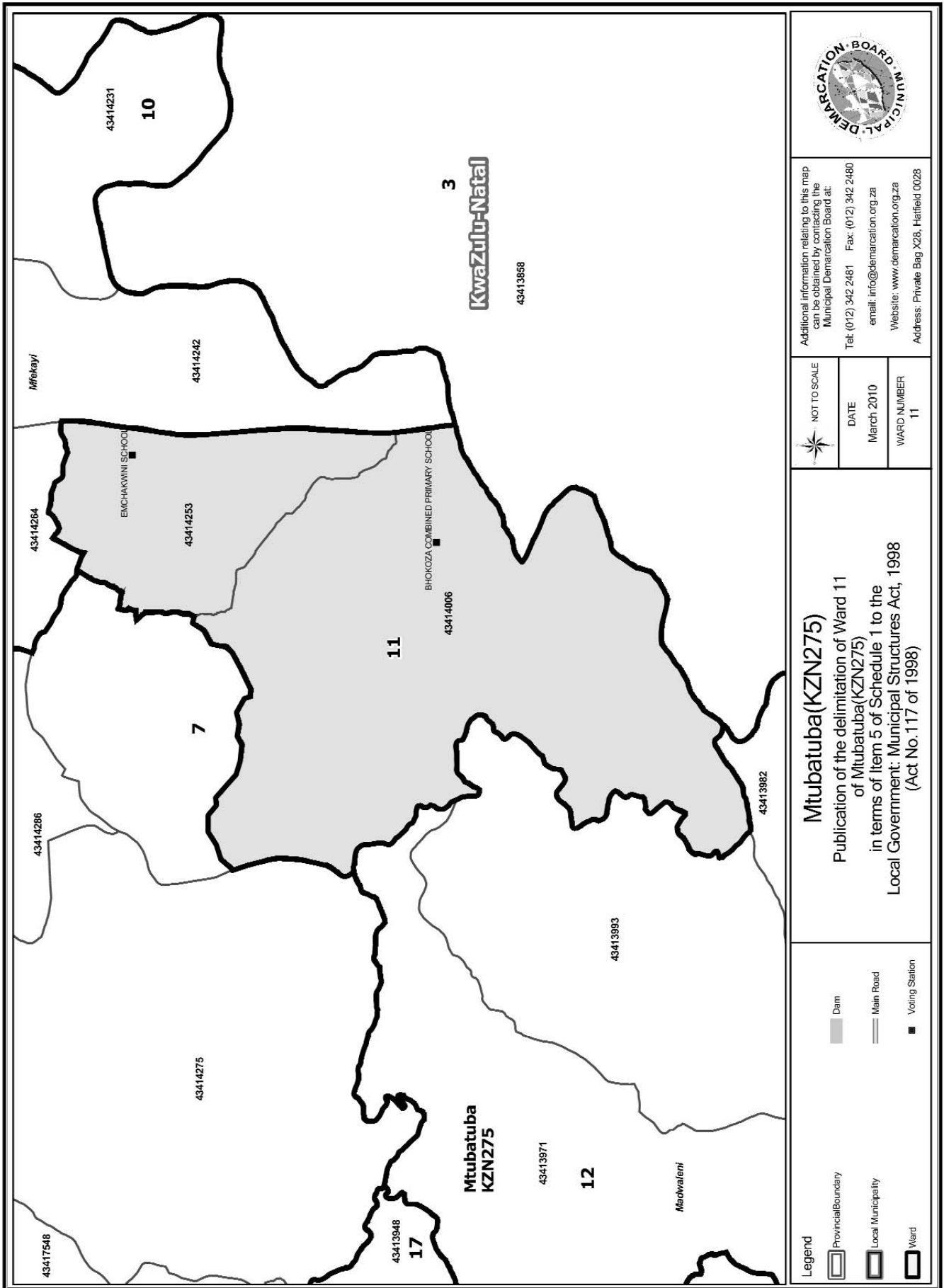
- Provincial Boundary
- Local Municipality
- Ward
- Dam
- Main Road
- Voting Station

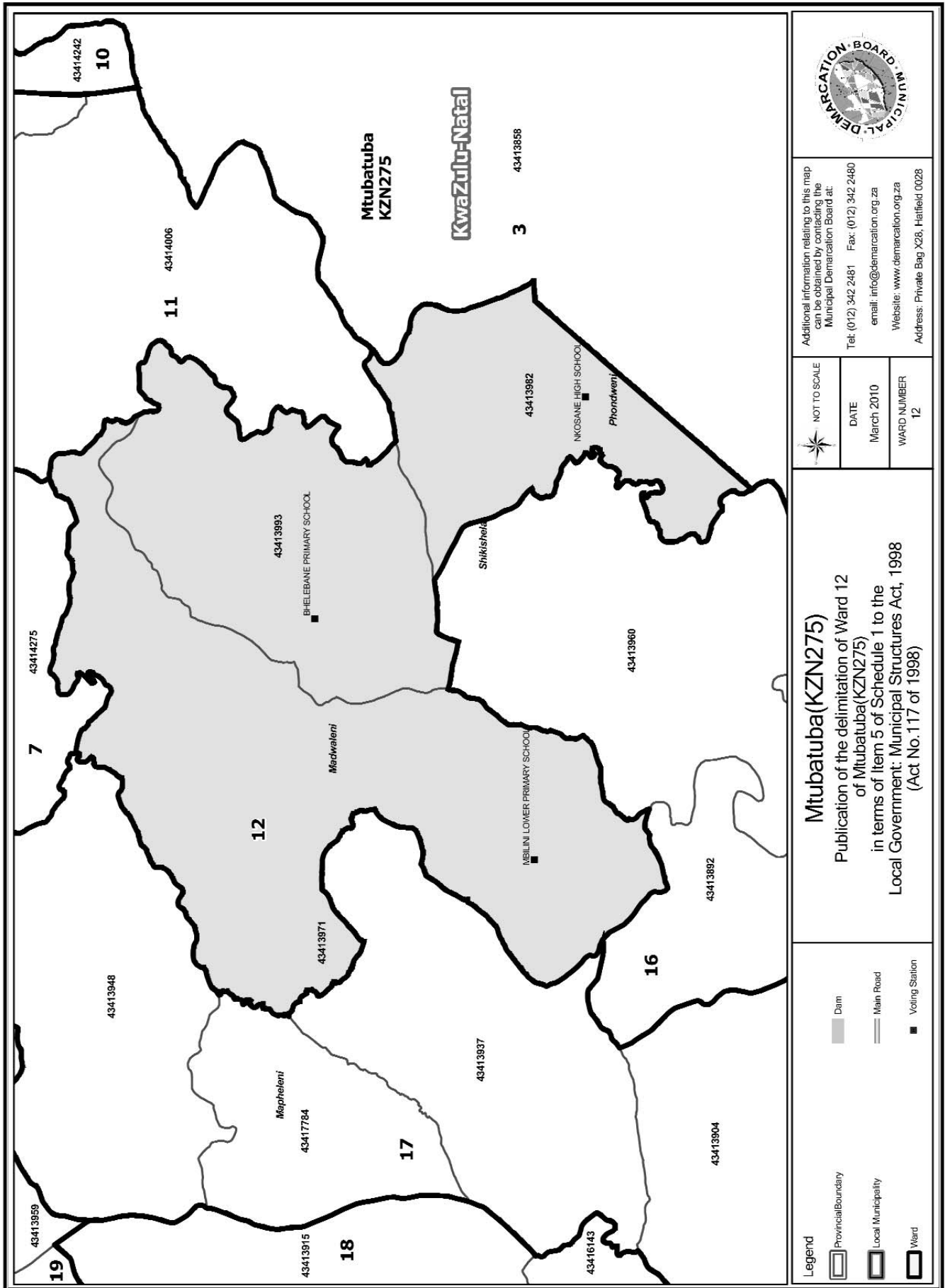


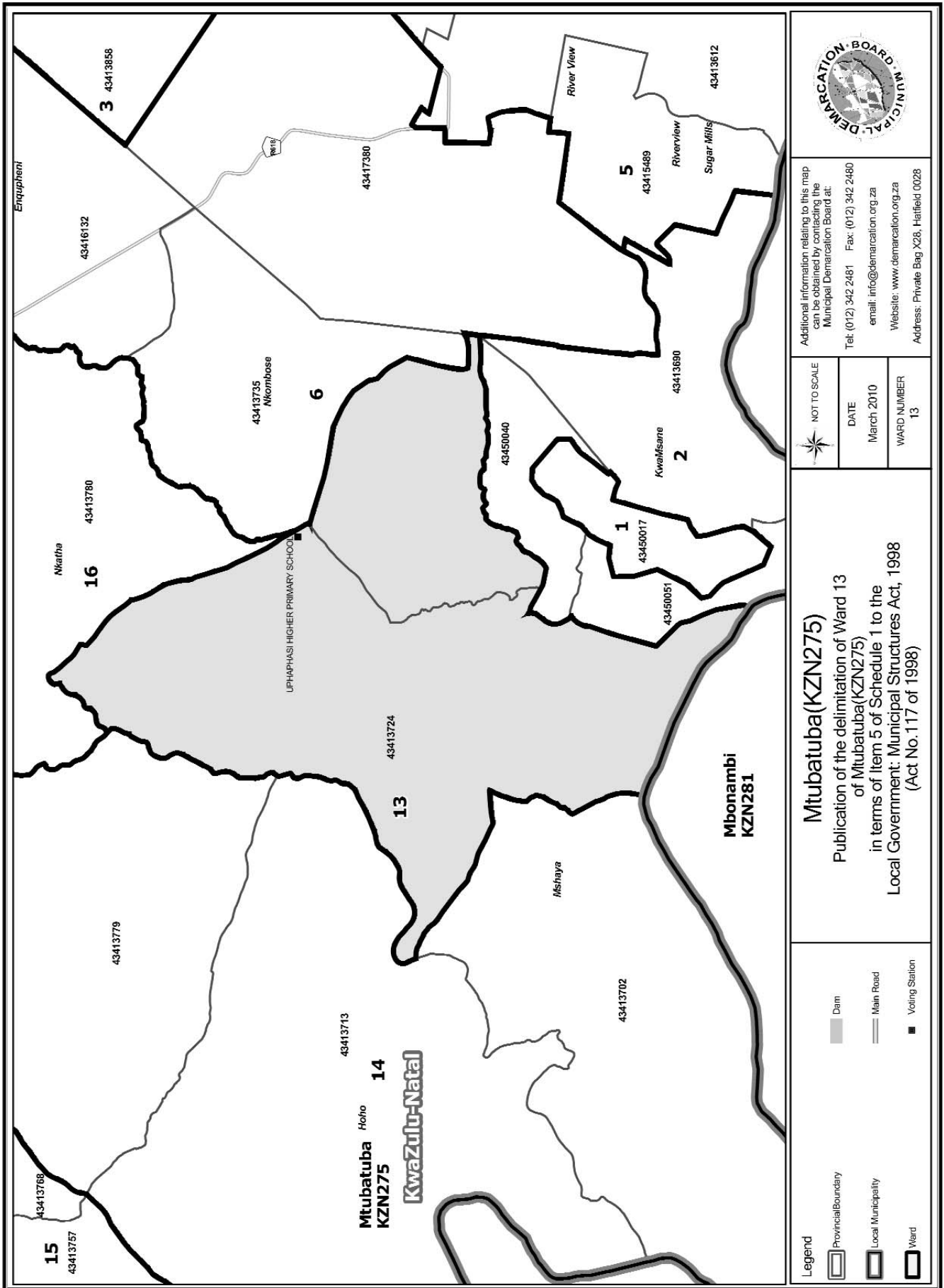


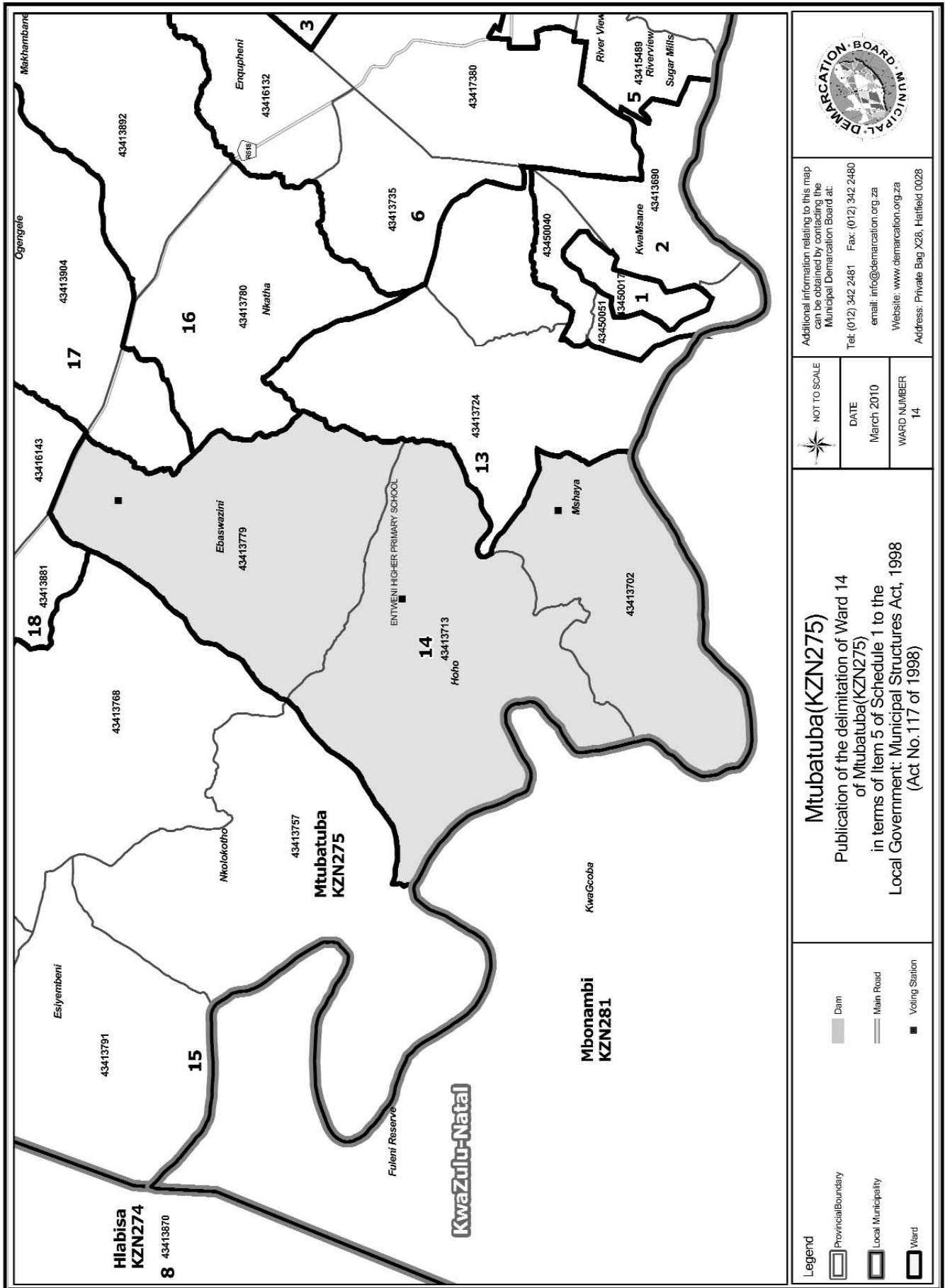










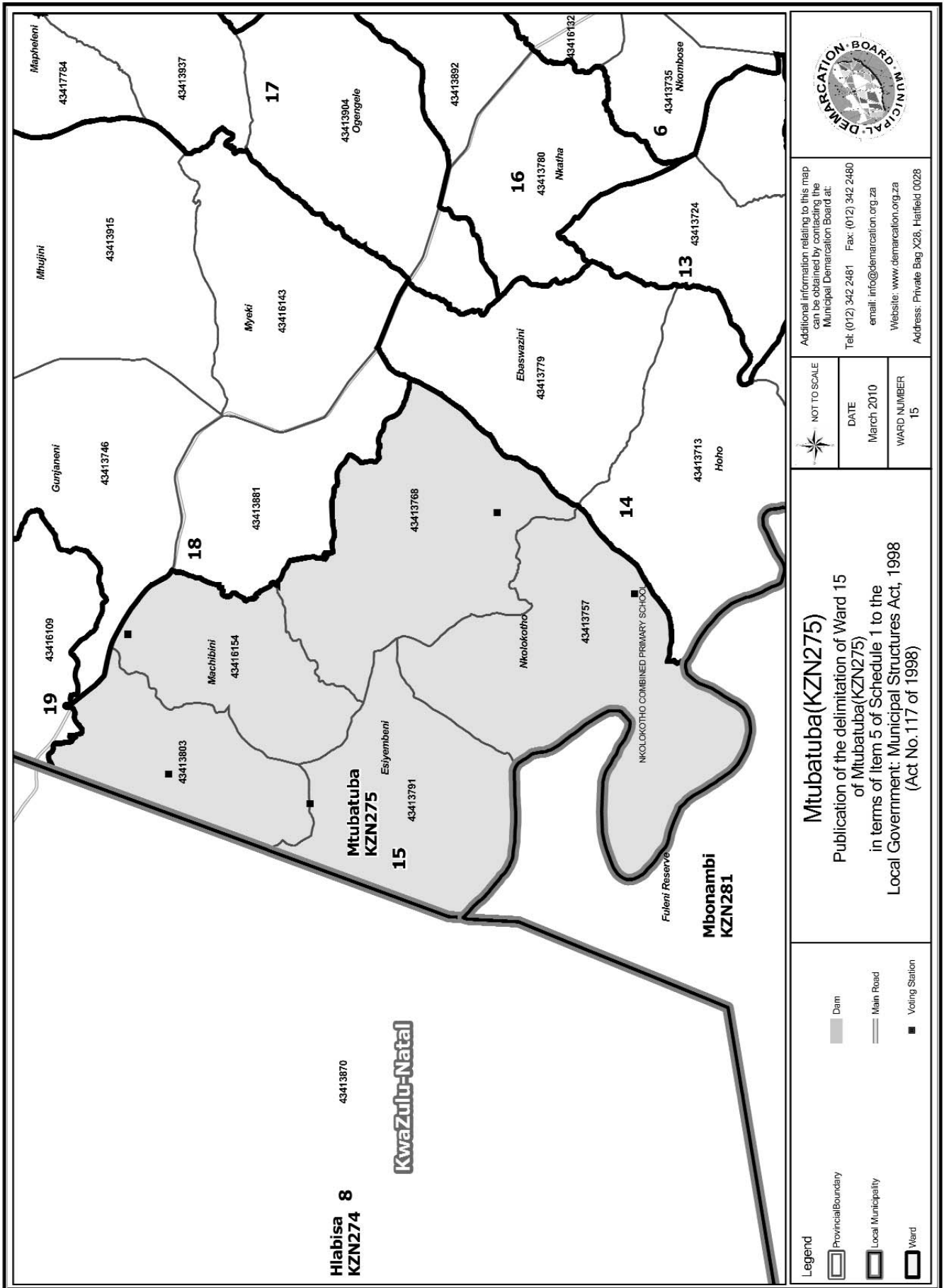


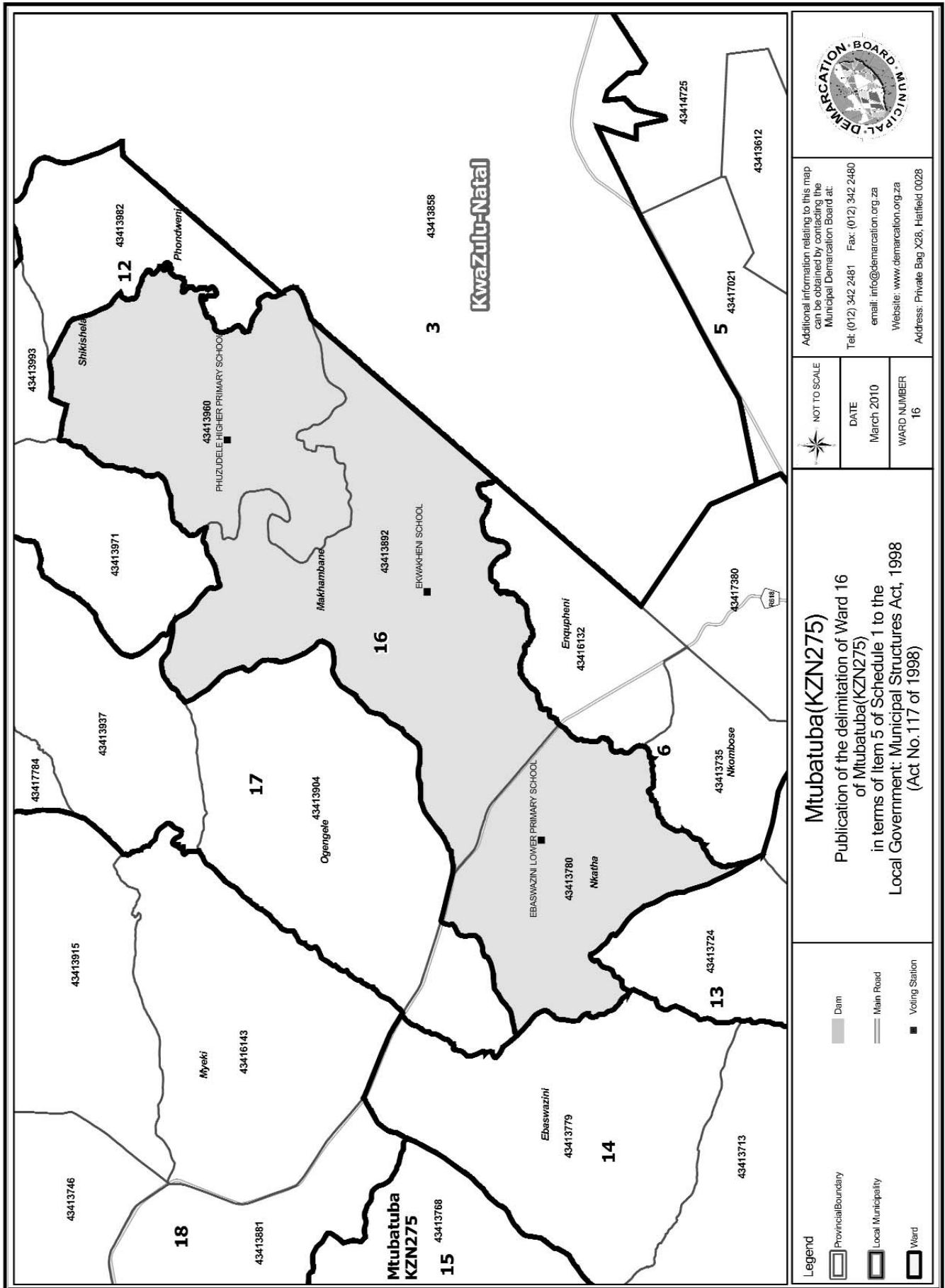
Additional information relating to this map can be obtained by contacting the Municipal Demarcation Board at:
 Tel: (012) 342 2481 Fax: (012) 342 2480
 email: info@demarcation.org.za
 Website: www.demarcation.org.za
 Address: Private Bag X28, Halffield 0028

NOT TO SCALE
DATE March 2010
WARD NUMBER 14

Mtubatuba (KZN275)
 Publication of the delimitation of Ward 14 of Mtubatuba (KZN275) in terms of Item 5 of Schedule 1 to the Local Government: Municipal Structures Act, 1998 (Act No. 117 of 1998)

Provincial Boundary	Dam
Local Municipality	Main Road
Ward	Voting Station





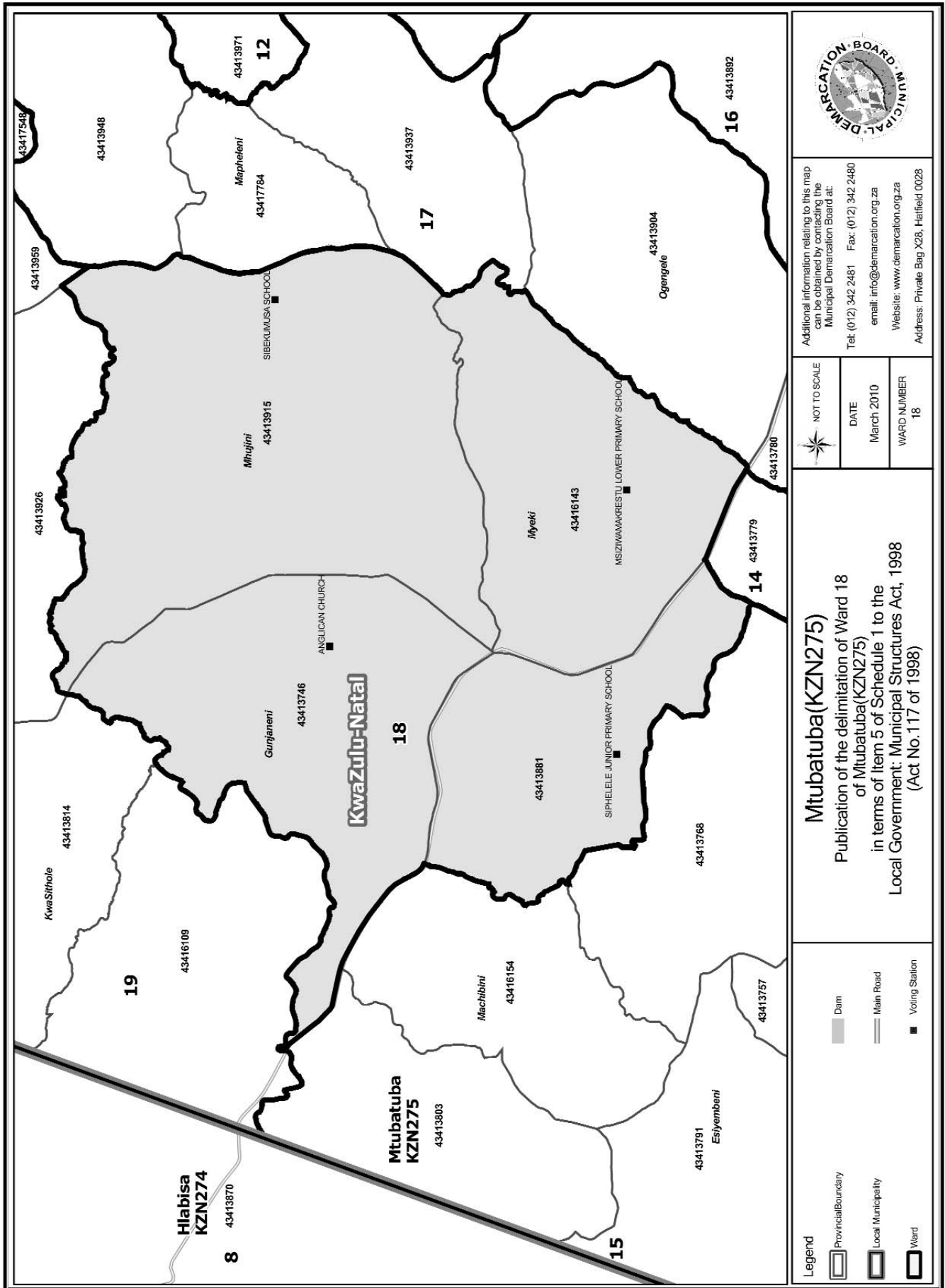
Additional information relating to this map can be obtained by contacting the Municipal Demarcation Board at:
 Tel: (012) 342 2481 Fax: (012) 342 2480
 email: info@demarcation.org.za
 Website: www.demarcation.org.za
 Address: Private Bag X28, Halffield 0028

NOT TO SCALE
DATE March 2010
WARD NUMBER 16

Mtubatuba (KZN275)
 Publication of the delimitation of Ward 16 of Mtubatuba (KZN275) in terms of Item 5 of Schedule 1 to the Local Government: Municipal Structures Act, 1998 (Act No. 117 of 1998)

Legend

	Provincial Boundary
	Local Municipality
	Ward
	Dam
	Main Road
	Voting Station



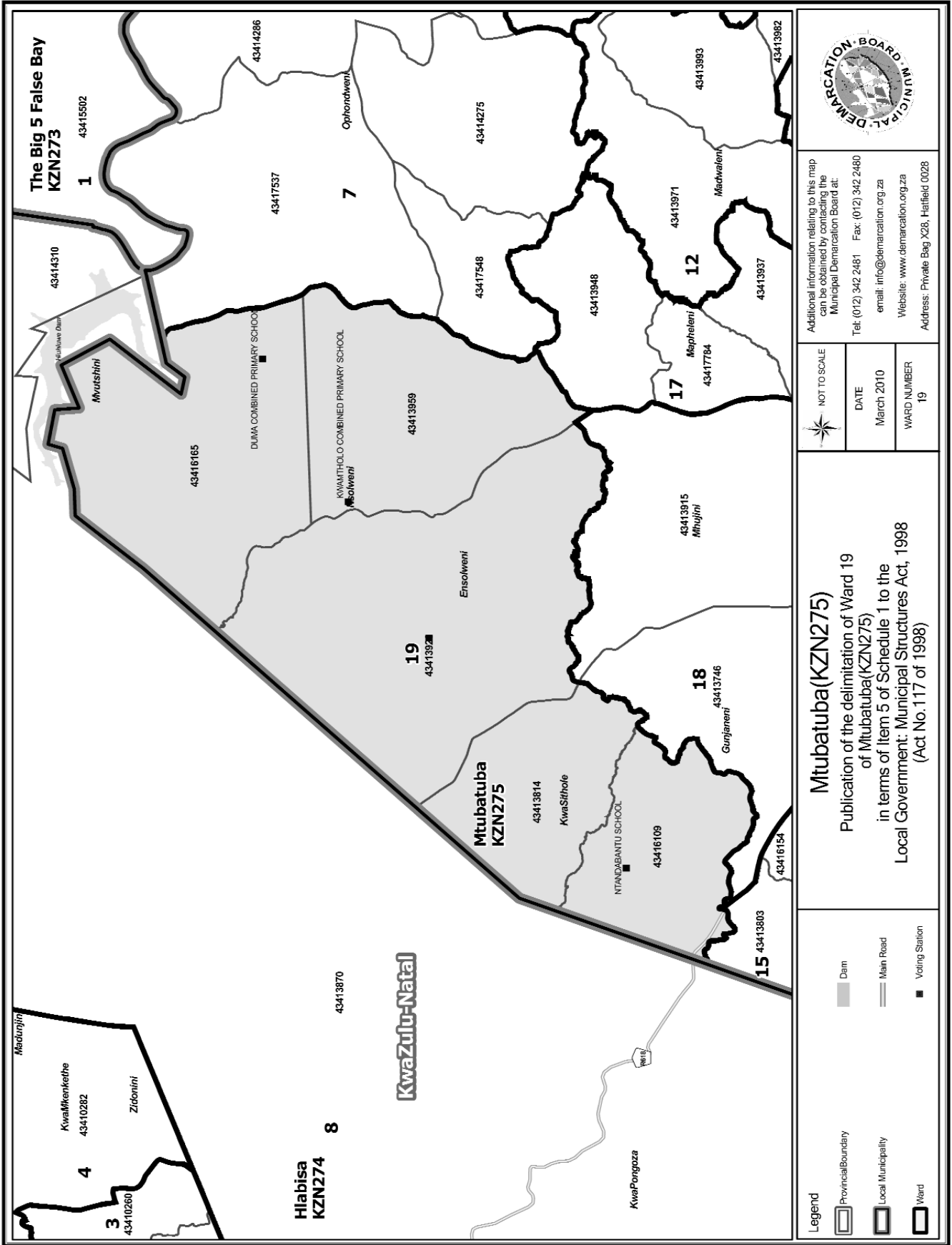
Additional information relating to this map can be obtained by contacting the Municipal Demarcation Board at:
 Tel: (012) 342 2481 Fax: (012) 342 2480
 email: info@demarcation.org.za
 Website: www.demarcation.org.za
 Address: Private Bag X28, Halffield 0028

NOT TO SCALE
DATE March 2010
WARD NUMBER 18

Mtubatuba (KZN275)
 Publication of the delimitation of Ward 18 of Mtubatuba (KZN275) in terms of Item 5 of Schedule 1 to the Local Government: Municipal Structures Act, 1998 (Act No. 117 of 1998)

Legend

- Provincial Boundary
- Local Municipality
- Ward
- Dam
- Main Road
- Voting Station



Printed by and obtainable from the Government Printer, Bosman Street, Private Bag X85, Pretoria, 0001
 Publications: Tel: (012) 334-4508, 334-4509, 334-4510