



KWAZULU-NATAL PROVINCE
KWAZULU-NATAL PROVINSIE
ISIFUNDAZWE SAKWAZULU-NATALI

Provincial Gazette • Provinsiale Koerant • Igazethi Yesifundazwe

GAZETTE EXTRAORDINARY – BUITENGEWONE KOERANT – IGAZETHI EYISIPESHELI

(Registered at the post office as a newspaper) • (As 'n nuusblad by die poskantoor geregistreer)
(Irejistiwee njengephephandaba eposihhovisi)

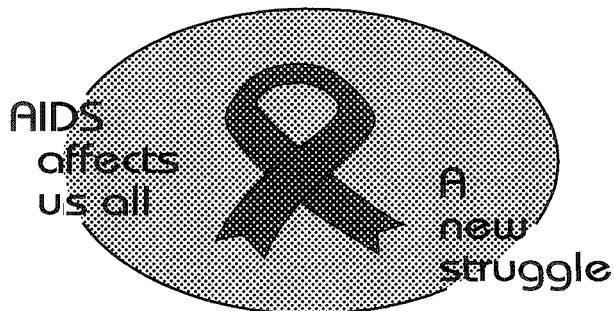
PIETERMARITZBURG,

Vol. 4

24 MARCH 2010
24 MAART 2010
24 kuNDASA 2010

No. 406

We all have the power to prevent AIDS



**AIDS
HELPLINE**

0800 012 322

DEPARTMENT OF HEALTH

Prevention is the cure

N.B. The Government Printing Works will not be held responsible for the quality of "Hard Copies" or "Electronic Files" submitted for publication purposes



10406

9771994455008

IMPORTANT NOTICE

The Government Printing Works will not be held responsible for faxed documents not received due to errors on the fax machine or faxes received which are unclear or incomplete. Please be advised that an "OK" slip, received from a fax machine, will not be accepted as proof that documents were received by the GPW for printing. If documents are faxed to the GPW it will be the sender's responsibility to phone and confirm that the documents were received in good order.

Furthermore the Government Printing Works will also not be held responsible for cancellations and amendments which have not been done on original documents received from clients.

CONTENTS

INHOUD

<i>No.</i>		<i>Page</i>	<i>No.</i>	<i>Bladsy</i>	
	GENERAL NOTICE		ALGEMENE KENNISGEWING		
26	Local Government: Municipal Structures Act (117/1998): Municipal Demarcation Board: Delimitation of municipal wards: Ntambanana Local Municipality (KZN283).....	3	26	Wet op Plaaslike Regering: Munisipale Strukture (117/1998): Munisipale Afbakingsraad: Afbakening van munisipale wyke: Ntambanana Plaaslike Munisipaliteit (KZN283)	7

GENERAL NOTICE – ALGEMENE KENNISGEWING

No. 26**24 March 2010****MUNICIPAL DEMARCATION BOARD
DELIMITATION OF MUNICIPAL WARDS IN TERMS OF THE LOCAL
GOVERNMENT: MUNICIPAL STRUCTURES ACT, 1998****Municipality : Ntambanana Local Municipality (KZN283)**

In terms of Item 5(1) of Schedule 1 to the Local Government: Municipal Structures Act, 1998 (Act No.117 of 1998) ("the Act") the Municipal Demarcation Board hereby publishes its delimitation of wards for the above-mentioned municipality. Particulars of the delimitation are listed in the Schedule.

In terms of Item 5(2) of Schedule 1 to the Act, any person aggrieved by a delimitation may, within 14 days of publication of this notice, submit objections in writing to:

The Municipal Demarcation Board
Private Bag X28

Hatfield
0028

Fax: 012-3422480

E-mail: robert@demarcation.org.za

The attached form MDB5 must please be used to object. The form is also available on www.demarcation.org.za

LANDIWE MAHLANGU
CHAIRPERSON: MDB

SCHEDULE

In terms of Section 18(3) of the Local Government: Municipal Structures Act, 1998 (Act 117 of 1998) the MEC responsible for local government has determined that the municipal council consists of 16 councillors.

After having consulted the Independent Electoral Commission, The Municipal Demarcation Board has delimited the municipality into 8 wards in terms of Schedule 1 to the Act.

The number of registered voters in each ward does not vary by more than fifteen percent from the norm. The norm was determined by dividing the total number of voters on the municipal segment of the national common voters roll, namely 31408 voters on 12 February 2009, by the number of wards in the municipality.

An overview map of the boundary of the municipality, with the boundaries of the wards within the municipal boundary, and a map of each ward are attached. In case of a discrepancy between a map and this schedule, the map will prevail.

The ward numbers, the voting districts and voting stations in each ward, and the number of voters are as follows:

WARD 1 comprises of a total of 3454 registered voters

Voting District	Voting Station	Number of Voters
43416974	NTOMBOKAZI CRECHE	270
43413117	SANGOYANA COMBINED PRIMARY SCHOOL	739
43413083	OBUKA JUNIOR SECONDARY SCHOOL	1064
43413072	QALUKUVUKA LOWER PRIMARY SCHOOL	406
43413106	BONOMUNYE COMBINED PRIMARY SCHOOL	975

WARD 2 comprises of a total of 4233 registered voters

Voting District	Voting Station	Number of Voters
43416963	KETEZA STORE	236
43416952	OBUKA TRIBAL COURT	412
43416941	MASHOBA PRIMARY SCHOOL	594
43413094	MANZAMHLOPHE HIGH SCHOOL	812
43413038	GOBIHLAHLA COMBINED PRIMARY SCHOOL	530
43413027	NKOSITLHANTLE HIGH SCHOOL	932
43413016	MABHENZA PRIMARY SCHOOL	717

WARD 3 comprises of a total of 3631 registered voters

Voting District	Voting Station	Number of Voters
43412992	ESIQHOMANENI SCHOOL	777
43415276	OVICENI SCHOOL	272
43413005	NGQUNGQU PRIMARY SCHOOL	343
43415063	UMVUNDLANA LOWER PRIMARY SCHOOL	391
43412981	UBUQHAWEBETHU SCHOOL	653
43412958	PHUMOSIZINI LOWER PRIMARY SCHOOL	504
43416929	NGUNWINI PRIMARY SCHOOL	225
43416930	SITHINTA PRIMARY SCHOOL	466

WARD 4 comprises of a total of 3463 registered voters

Voting District	Voting Station	Number of Voters
43416064	BIIEKIMPILO SCHOOL	454
43412970	KWELENTABA LOWER PRIMARY SCHOOL	431
43416873	STABO PRIMARY SCHOOL	288
43412969	ENHLUBE PRIMARY SCHOOL	863
43412914	EMASANGWENI LOWER PRIMARY SCHOOL	976
43412903	QONDINDLELA LOWER PRIMARY SCHOOL	451

WARD 5 comprises of a total of 4003 registered voters

Voting District	Voting Station	Number of Voters
43413139	JABULANI DISABLED CENTRE	265
43416918	SIKHANYISELE CENTRE	621
43413128	SABOKWE SCHOOL	2670
43415928	NCEMANE STORE	447

WARD 6 comprises of a total of 4332 registered voters

Voting District	Voting Station	Number of Voters
43416907	EZINYOSINI STORE	531
43416895	MNINGI HIGH SCHOOL	414
43413173	NKONINGA PRIMARY SCHOOL	297
43413184	MAQWABE COMBINED PRIMARY SCHOOL	1086
43413229	BHILIYA COMBINED PRIMARY SCHOOL	550
43417391	ZAKHEKAIILE HIGH SCHOOL	246
43413207	MGEZENI HIGH SCHOOL	1208

WARD 7 comprises of a total of 4075 registered voters

Voting District	Voting Station	Number of Voters
43413364	QHAMUKA HIGH SCHOOL	1422
43416884	NGOGODO PRIMARY SCHOOL	561
43413375	MACEKANE COMBINED PRIMARY SCHOOL	1542
43413140	HEATONVILLE FARMERS ASSOCIATION HALL	550

WARD 8 comprises of a total of 4217 registered voters

Voting District	Voting Station	Number of Voters
43415108	MKHONTO	634
43416851	MALONGWENI STORE	188
43416862	MAQEDIPULETI STORE	194
43413162	NDONDWANE SCHOOL	1165
43413151	MAMBUKA COMBINED PRIMARY SCHOOL	1194
43413386	BHEKIKUSASA HIGH SCHOOL	842

Important: This Schedule contains the total number of registered voters on the municipality's segment of the national common voters' roll on 12 February 2009 as provided for in Government Notice No. 750 published in Government Gazette No. 32407 of 15 July 2009. The voting district numbers, the voting district boundaries, voting stations, and the number of voters may change after the registration of voters for the 2011 local elections.

FORM MDB5

WARD DELIMITATION

OBJECTION IN TERMS OF ITEM 5(2) OF SCHEDULE 1 TO THE
LOCAL GOVERNMENT: MUNICIPAL STRUCTURES ACT, 1998

Name of municipality:.....Code:.....

Name of aggrieved person/institution:.....

Contact person in case of an institution:.....

Address:.....

Tel. number:.....Cell number:.....

Email address:.....

I hereby object to the delimitation of the boundaries of the following wards:

WARD NUMBER	REASON/MOTIVATION

I request the Municipal Demarcation Board to consider the following alternative proposals:

Ward number	The ward should comprise of the following voting districts (Provide voting district number and the number of voters in brackets e.g. VD1123456(1500)+VD345678(2500)=4000)	Motivation

I confirm that:

- each cluster of voting districts form a contiguous ward;
- the number of voters in each ward fall within the minimum and maximum of voters allowed per ward;
- the proposed ward boundaries comply, in general, with the criteria.

SIGNATURE

NAME AND SURNAME

DATE

No. 26

24 Maart 2010

MUNISIPALE AFBAKENINGSRAAD
AFBAKENING VAN MUNISIPALE WYKE INGEVOLGE DIE WET OP
PLAASLIKE REGERING: MUNISIPALE STRUKTURE, 1998

Munisipaliteit : Ntambanana Plaaslike Munisipaliteit (KZN283)

Ingevolge Item 5(1) van Bylae 1 van die Wet op Plaaslike Regering: Munisipale Strukture, 1998 (Wet No. 117 van 1998) ("die Wet") publiseer die Munisipale Afbakeningsraad hiermee sy afbakening van wyke vir die bogenaaamde munisipaliteit. Besonderhede van die afbakening is vervat in die Bylae.

Ingevolge Item 5(2) van Bylae 1 van die Wet, kan enige persoon wat gegrief is deur 'n afbakening binne 14 dae na publikasie van hierdie kennisgewing skriftelike besware voorlê aan:

Die Munisipale Afbakeningsraad
Privaatsak X28

Hatfield
0028

Faks: 012-3422480

E-pos: robert@demarcation.org.za

Die aangehegte vorm MDB5 moet asseblief gebruik word om beswaar aan te teken. Die vorm is ook beskikbaar op www.demarcation.org.za

LANDIWE MAHLANGU

VOORSITTER: MUNISIPALE AFBAKENINGSRAAD

BYLAE

Ingevolge Artikel 18(3) van die Wet op Plaaslike Regering: Munisipale Strukture, 1998 (Wet 117 van 1998) het die LUR vir plaaslike regering bepaal dat die munisipale raad bestaan uit 16 raadslede.

Na oorlegpleging met die Onafhanklike Verkiesingskommissie het die Munisipale Afbakeningsraad die munisipaliteit in 8 wyke afgebaken ingevolge Bylae 1 van die Wet.

Die getal geregistreerde kiesers in elke wyk, wyk nie meer as vyftien persent van die norm af nie. Die norm is bepaal deur die getal geregistreerde kiesers op die munisipale segment van die nasionale gemeenskaplike kieserslys, naamlik 31408 kiesers op 12 Februarie 2009, deur die getal wyke in die munisipaliteit te deel.

'n Oorsigkaart van die munisipale grens met die grense van die wyke binne die munisipale grens, en 'n kaart van elke wyk, is aangeheg. Ingeval van 'n verskil tussen 'n kaart en hierdie bylae, sal die kaart geld.

Die wyknommers, die stembedistrikte en stemlokale in elke wyk, en die getal kiesers is as volg:

WYK 1 het 3454 kiesers

Stemdistrik	Stemlokaal	Getal kiesers
43413072	QALUKUVUKA LOWER PRIMARY SCHOOL	406
43413083	OBUKA JUNIOR SECONDARY SCHOOL	1064
43413117	SANGOYANA COMBINED PRIMARY SCHOOL	739
43413106	BONOMUNYE COMBINED PRIMARY SCHOOL	975
43416974	NTOMBOKAZI CRECHE	270

WYK 2 het 4233 kiesers

Stemdistrik	Stemlokaal	Getal kiesers
43416952	OBUKA TRIBAL COURT	412
43413016	MABHENZA PRIMARY SCHOOL	717
43413027	NKOSITHANDILE HIGH SCHOOL	932
43413038	GOBIHLAHLA COMBINED PRIMARY SCHOOL	530
43416963	KETEZA STORE	236
43413094	MANZAMILOPIE HIGH SCHOOL	812
43416941	MASHOBA PRIMARY SCHOOL	594

WYK 3 het 3631 kiesers

Stemdistrik	Stemlokaal	Getal kiesers
43412958	PHUMOSIZINI LOWER PRIMARY SCHOOL	504
43416929	NGUNWINI PRIMARY SCHOOL	225
43416930	SITHINTA PRIMARY SCHOOL	466
43415276	OVICENI SCHOOL	272
43415063	UMVUNDLANA LOWER PRIMARY SCHOOL	391
43413005	NGQUNGQU PRIMARY SCHOOL	343
43412992	ESIQHOMANENI SCHOOL	777
43412981	UBUQHAWEBETHU SCHOOL	653

WYK 4 het 3463 kiesers

Stemdistrik	Stemlokaal	Getal kiesers
43416064	BHEKIMPILO SCHOOL	454
43412970	KWELENTABA LOWER PRIMARY SCHOOL	431
43416873	STABO PRIMARY SCHOOL	288
43412914	EMASANGWENI LOWER PRIMARY SCHOOL	976
43412903	QONDINDLELA LOWER PRIMARY SCHOOL	451
43412969	ENHLUBE PRIMARY SCHOOL	863

WYK 5 het 4003 kiesers

Stemdistrik	Stemlokaal	Getal kiesers
43415928	NCEMANE STORE	447
43416918	SIKHANYISELE CENTRE	621
43413139	JABULANI DISABLED CENTRE	265
43413128	SABOKWE SCHOOL	2670

WYK 6 het 4332 kiesers

Stemdistrik	Stemlokaal	Getal kiesers
43413184	MAQWABE COMBINED PRIMARY SCHOOL	1086
43413173	NKONINGA PRIMARY SCHOOL	297
43413229	BHILIYA COMBINED PRIMARY SCHOOL	550
43416907	EZINYOSINI STORE	531
43417391	ZAKHEKAHLE HIGH SCHOOL	246
43413207	MGEZENI HIGH SCHOOL	1208
43416895	MNINGI HIGH SCHOOL	414

WYK 7 het 4075 kiesers

Stemdistrik	Stemlokaal	Getal kiesers
43413364	QHAMUKA HIGH SCHOOL	1422
43416884	NGOGODO PRIMARY SCHOOL	561
43413375	MACEKANE COMBINED PRIMARY SCHOOL	1542
43413140	HEATONVILLE FARMERS ASSOCIATION HALL	550

WYK 8 het 4217 kiesers

Stemdistrik	Stemlokaal	Getal kiesers
43413151	MAMBUKA COMBINED PRIMARY SCHOOL	1194
43413162	NDONDWANE SCHOOL	1165
43413386	BHEKIKUSASA HIGH SCHOOL	842
43415108	MKHONTO	634
43416851	MALONGWENI STORE	188
43416862	MAQEDIPULETI STORE	194

Belangrik: Hierdie Bylae bevat die totale getal geregistreerde kiesers op die munisipaliteit se segment van die nasionale gemeenskaplike kieserslys op 12 Februarie 2009, waarvoor voorsiening gemaak is in Goewermentskennisgewing No. 750 gepubliseer in Staatskoerant No. 32407 van 15 Julie 2009. Die stemdistriknommers, die grense van die stemdistrikte, die stemlokale, en die getal kiesers mag verander na die registrasie van kiesers vir die 2011 plaaslike verkiesings.

VORM MDB5

WYKSAFBAKENING

**BESWAAR INGEVOLGE ITEM 5(2) VAN BYLAE 1
VAN DIE WET OP PLAASLIKE REGERING: MUNISIPALE STRUKTURE, 1998**

Naam van Munisipaliteit:.....Code:.....

Naam van beswaarde persoon/instelling:.....

Kontak persoon in geval van 'n instelling:.....

Adres:.....

Tel. nommer:..... Selfoonnommer:.....

E-pos adres:.....

Hiermee teken ek beswaar aan teen die afbakening van die grense van die volgende wyke:

WYK NOMMER	REDE/MOTIVERING

Ek versoek die Munisipale Afbakeningsraad om die volgende alternatiewe voorstelle te oorweeg:

Wyk nommer	Die wyk moet bestaan uit die volgende stemdistrikte: (Voorsien die stemdistriknommer en die getal geregistreerde kiesers as volg VD1123456(1500)+VD345678(2500)=4000)	Motivering

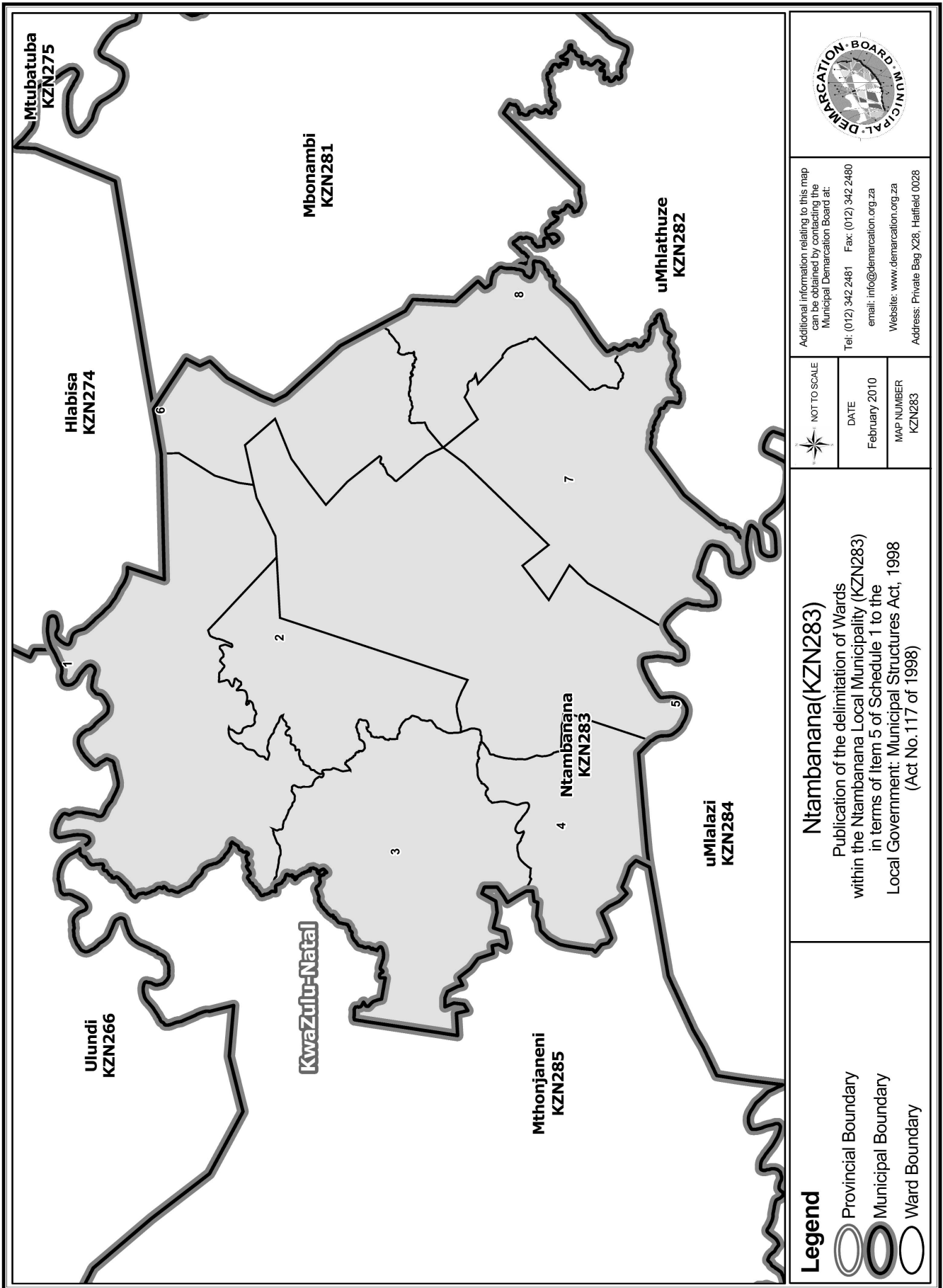
Ek bevestig dat:

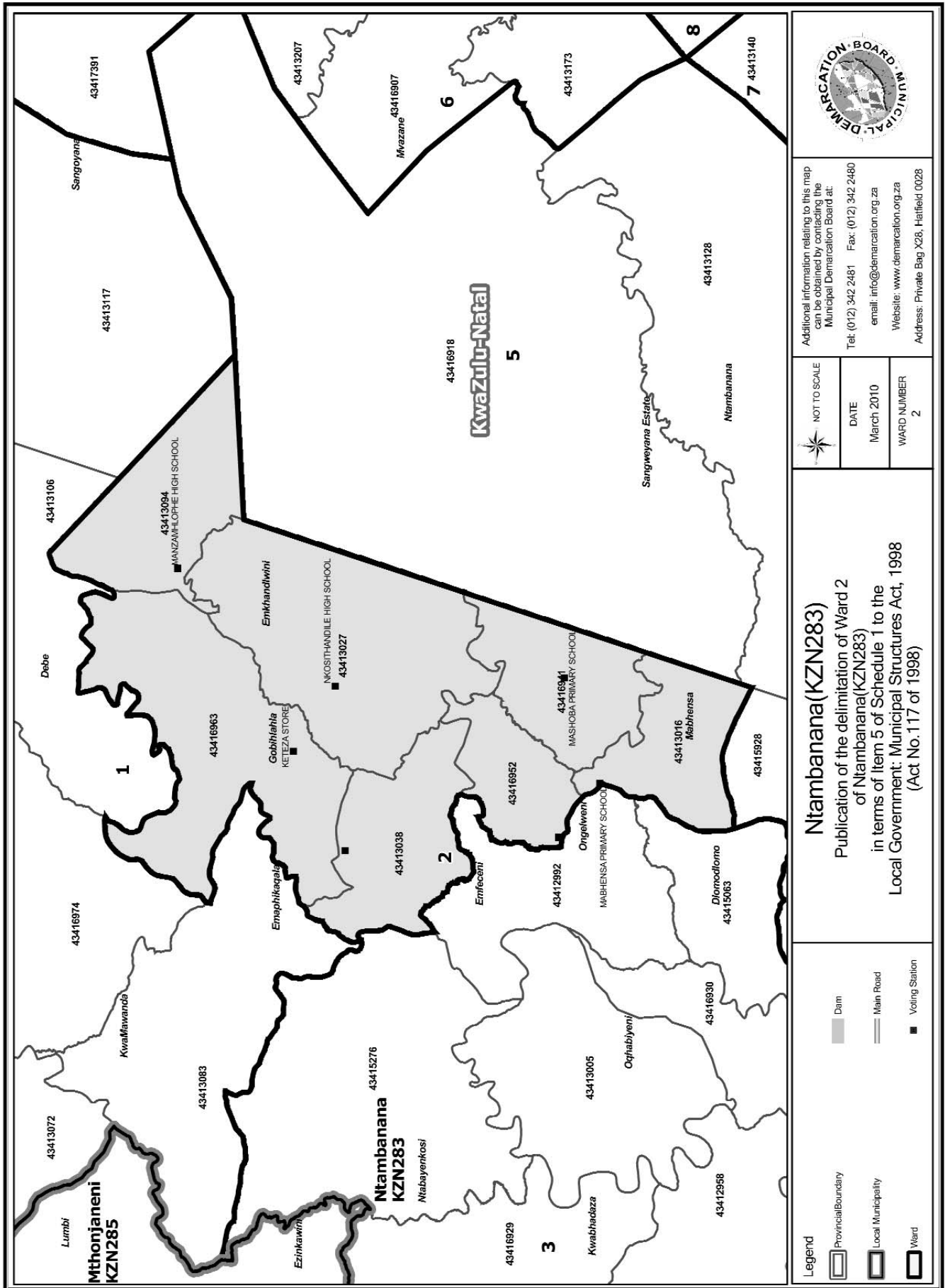
- die saamgevoegde stemdistrikte vorm 'n aaneenlopende wyk;
- die getal kiesers in elke wyk is binne die minimum en maksimum getal wat per wyk toegelaat word;
- die voorgestelde wyke voldoen in die algemeen aan die kriteria.

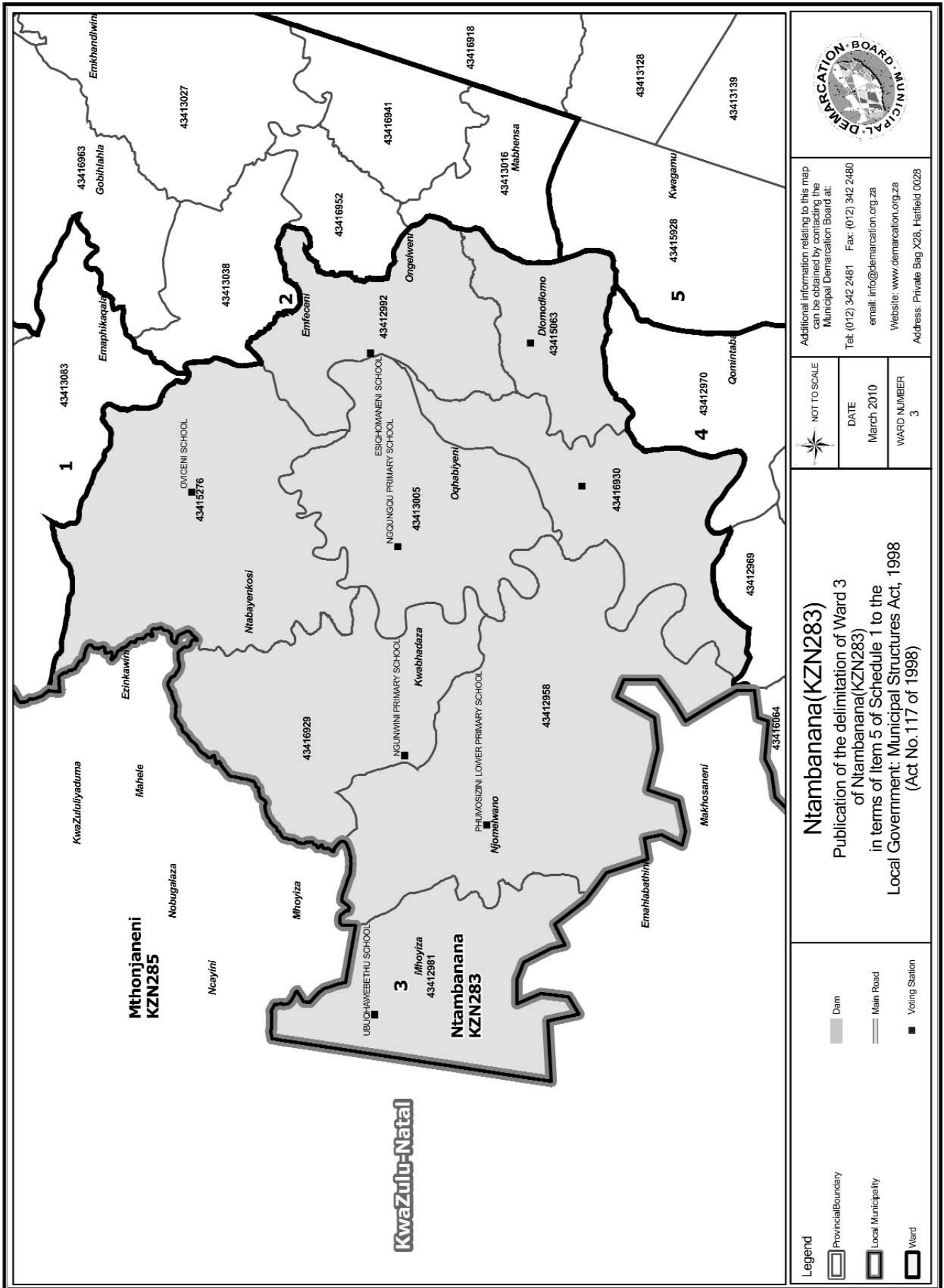
HANDTEKENING

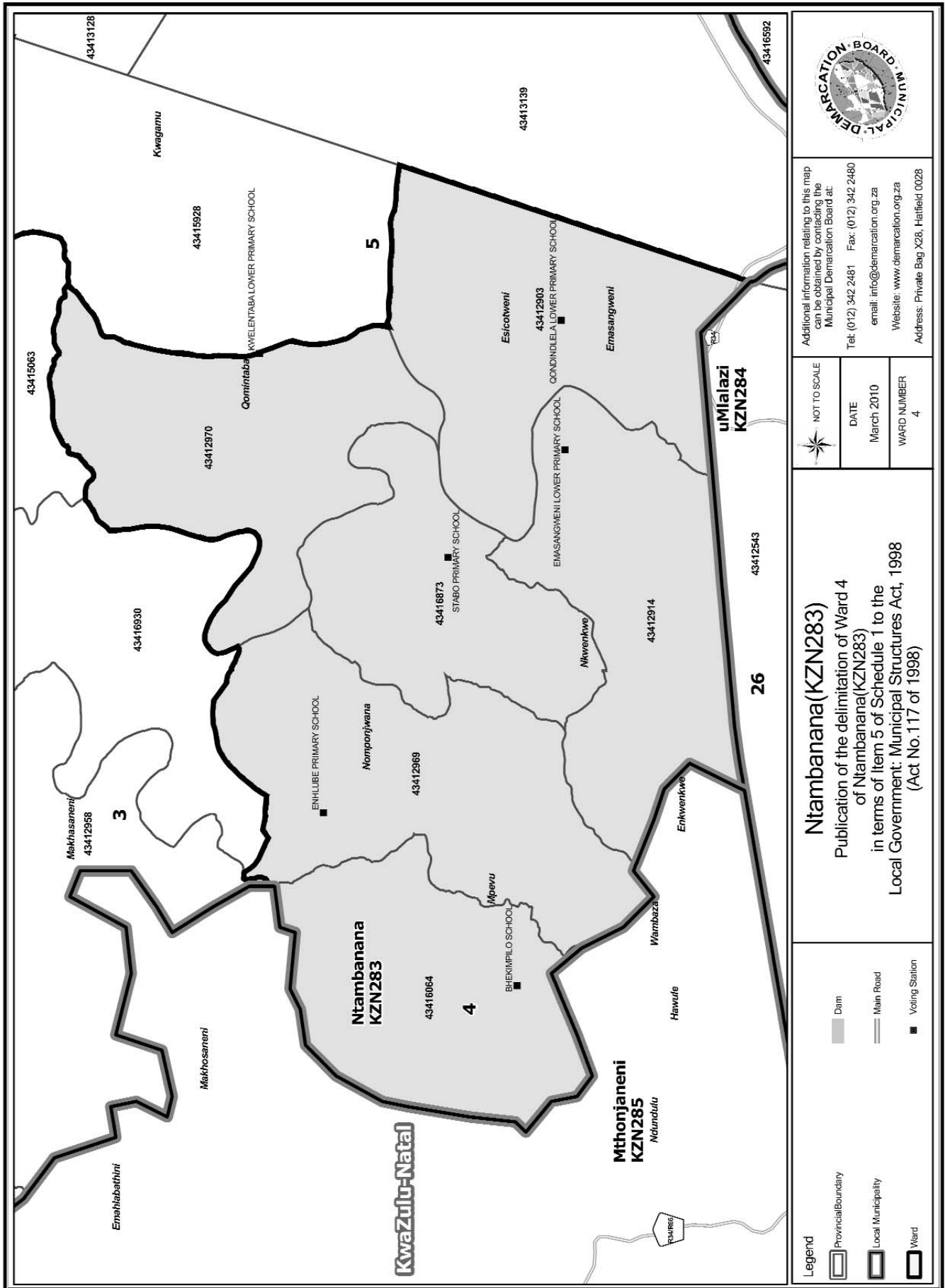
NAAM EN VAN

DATUM









Additional information relating to this map can be obtained by contacting the Municipal Demarcation Board at:
 Tel: (012) 342 2481 Fax: (012) 342 2480
 email: info@demarcation.org.za
 Website: www.demarcation.org.za
 Address: Private Bag X28, Halffield 0028

NOT TO SCALE
DATE March 2010
WARD NUMBER 4

Ntambanana (KZN283)
 Publication of the delimitation of Ward 4 of Ntambanana (KZN283) in terms of Item 5 of Schedule 1 to the Local Government: Municipal Structures Act, 1998 (Act No. 117 of 1998)

Legend

- Provincial Boundary
- Local Municipality
- Ward
- Dam
- Main Road
- Voting Station

