

KWAZULU-NATAL PROVINCE
KWAZULU-NATAL PROVINSIE
ISIFUNDAZWE SAKWAZULU-NATALI

Provincial Gazette • Provinsiale Koerant • Igazethi Yesifundazwe

GAZETTE EXTRAORDINARY—BUITENGEWONE KOERANT—IGAZETHI EYISIPESHELI

(Registered at the post office as a newspaper) • (As 'n nuusblad by die poskantoor geregistreer)
(Irejistiwee njengephephandaba eposihhovisi)

PIETERMARITZBURG,

Vol. 4

17 JUNE 2010
17 JUNIE 2010
17 kuNHLANGULANA 2010

No. 442

IMPORTANT NOTICE

The Government Printing Works will not be held responsible for faxed documents not received due to errors on the fax machine or faxes received which are unclear or incomplete. Please be advised that an "OK" slip, received from a fax machine, will not be accepted as proof that documents were received by the GPW for printing. If documents are faxed to the GPW it will be the sender's responsibility to phone and confirm that the documents were received in good order.

Furthermore the Government Printing Works will also not be held responsible for cancellations and amendments which have not been done on original documents received from clients.

CONTENTS*No.**Page***GENERAL NOTICE**

- 43 Local Government: Municipal Structures Act (117/1998): Municipal Demarcation Board: Delimitation of municipal wards: uMshwathi Local Municipality (KZN221).

3

INHOUD*No.**Bladsy***ALGEMENE KENNISGEWING**

- 43 Wet op Plaaslike Regering: Munisipale Strukture (117/1998): Munisipale Afbakingsraad: Afbakening van munisipale wyke: uMshwathi Plaaslike Munisipaliteit (KZN221).....

8

GENERAL NOTICE – ALGEMENE KENNISGEWING**No.43****17 June 2010****MUNICIPAL DEMARCATION BOARD
DELIMITATION OF MUNICIPAL WARDS IN TERMS OF THE LOCAL
GOVERNMENT: MUNICIPAL STRUCTURES ACT, 1998****Municipality : uMshwathi Local Municipality (KZN221)**

In terms of Item 5(1) of Schedule 1 to the Local Government: Municipal Structures Act, 1998 (Act No.117 of 1998) ("the Act") the Municipal Demarcation Board hereby publishes its delimitation of wards for the above-mentioned municipality. Particulars of the delimitation are listed in the Schedule.

In terms of Item 5(2) of Schedule 1 to the Act, any person aggrieved by a delimitation may, within 14 days of publication of this notice, submit objections in writing to:

The Municipal Demarcation Board

Private Bag X28

Hatfield

0028

Fax: 012-3422480

E-mail: robert@demarcation.org.za

The attached form MDB5 must please be used to object. The form is also available on www.demarcation.org.za

LANDIWE MAHLANGU
CHAIRPERSON: MDB

SCHEDULE

In terms of Section 18(3) of the Local Government: Municipal Structures Act, 1998 (Act 117 of 1998) the MEC responsible for local government has determined that the municipal council consists of 26 councillors.

After having consulted the Independent Electoral Commission, The Municipal Demarcation Board has delimited the municipality into 13 wards in terms of Schedule 1 to the Act.

The number of registered voters in each ward does not vary by more than fifteen percent from the norm. The norm was determined by dividing the total number of voters on the municipal segment of the national common voters roll, namely 47256 voters on 12 February 2009, by the number of wards in the municipality.

An overview map of the boundary of the municipality, with the boundaries of the wards within the municipal boundary, and a map of each ward are attached. In case of a discrepancy between a map and this schedule, the map will prevail.

The ward numbers, the voting districts and voting stations in each ward, and the number of voters are as follows:

WARD 1 comprises of a total of 3793 registered voters

Voting District	Voting Station	Number of Voters
43773295 (Portion)	ALBERT FALLS PRIMARY SCHOOL	1660
43773307	MELVILLE PRIMARY SCHOOL	240
43773509	OEBSISFELDE PRIMARY SCHOOL	508
43773868	OKHETHENI SCHOOL	183
43774555 (Portion)	THOKOZANI COMMUNITY HALL	1202

WARD 2 comprises of a total of 3948 registered voters

Voting District	Voting Station	Number of Voters
43772519	FORTMASPRUIT SCHOOL	418
43830019	DALTON TLC	1504
43940011	NEW HANOVER COMMUNITY HALL	2026

WARD 3 comprises of a total of 4010 registered voters

Voting District	Voting Station	Number of Voters
43770595	NADI SCHOOL	438
43770797	MZIKAWUTHANDWA HIGH SCHOOL	642
43773587	EFAVE SCHOOL	1632
43773879	MOUNT ELIAS D HALL	695
43774139	EKHAMANZI PRIMARY SCHOOL	603

WARD 4 comprises of a total of 3948 registered voters

Voting District	Voting Station	Number of Voters
43770584	UMBIKO PRIMARY SCHOOL	343
43770708	NENE'S FARM	1019
43770719	ECHAMENI SCHOOL	96
43770720	GAJU SCHOOL	571
43772238	MJELE HIGH SCHOOL	1065
43773408	FORBESDALE SCHOOL	854

WARD 5 comprises of a total of 4061 registered voters

Voting District	Voting Station	Number of Voters
43772193	BULAWAYO SCHOOL	799
43772205	SIBONGILE SCHOOL	689
43772216	AMATHULI	1299
43772227	INQOLAYOLWAZI PRIMARY SCHOOL	1274

WARD 6 comprises of a total of 3415 registered voters

Voting District	Voting Station	Number of Voters
43772182	KWAMAPHUMULO PRIMARY SCHOOL	1007
43772272	MASJABULE HIGH SCHOOL	826
43772294	NGABA YENA PRIMARY SCHOOL	841
43772384	NTINTISA PRIMARY SCHOOL	534
43772395	KITULANJALO SCHOOL	207

WARD 7 comprises of a total of 3406 registered voters

Voting District	Voting Station	Number of Voters
43773419	MATHAFENI/FAWN LEASE	566
43774128 (Portion)	BRUYNHILL SCHOOL	323
43810017	COOL AIR TOWN HALL	1145
43980015	GOERGENAU COMBINED SCHOOL	1372

WARD 8 comprises of a total of 3492 registered voters

Voting District	Voting Station	Number of Voters
43772283	OQEQENI HALL	571
43772306	SWAYIMANA HIGH SCHOOL	1624
43773532	MBEKA PRIMARY SCHOOL	599
43774588	UMSILILI CRECHE	698

WARD 9 comprises of a total of 3454 registered voters

Voting District	Voting Station	Number of Voters
43773295 (Portion)	ALBERT FALLS PRIMARY SCHOOL	5
43773688	TRUST FEED SCHOOL	2432
43774207	SAN MICHEALS FARM HALL	257
43774555 (Portion)	TIKOKOZANI COMMUNITY HALL	5
43774566	GHOUSIA MANZIL CLARIDGE	321
43774656	CROSSING	434

WARD 10 comprises of a total of 3397 registered voters

Voting District	Voting Station	Number of Voters
43773497	MPOLWENI COMMUNITY HALL	1846
43774577	MVUNDLWENI CRECHE	870
43774667	MANTSHALINI COMMUNITY HALL	681

WARD 11 comprises of a total of 3413 registered voters

Voting District	Voting Station	Number of Voters
43772317	MABHELENI HALL	1111
43772328	GQUGQUMA PRIMARY SCHOOL	391
43772339	MEHLWENKOSI COMBINED PRIMARY SCHOOL	1911

WARD 12 comprises of a total of 3334 registered voters

Voting District	Voting Station	Number of Voters
43772351	INKULULEKO HIGHER PRIMARY SCHOOL	1553
43772362	GOBIZEMBE HIGH SCHOOL	1272
43773475	PELLA PRIMARY SCHOOL	504
43774128 (Portion)	BRUYNHILL SCHOOL	5

WARD 13 comprises of a total of 3585 registered voters

Voting District	Voting Station	Number of Voters
43772340	ODLAMENI PRIMARY SCHOOL	2042
43772373	ASAMKELE JUNIOR PRIMARY SCHOOL	1543

Important: This Schedule contains the total number of registered voters on the municipality's segment of the national common voters' roll on 12 February 2009 as provided for in Government Notice No. 750 published in Government Gazette No. 32407 of 15 July 2009. The voting district numbers, the voting district boundaries, voting stations, and the number of voters may change after the registration of voters for the 2011 local elections.

FORM MDB5

WARD DELIMITATION

OBJECTION IN TERMS OF ITEM 5(2) OF SCHEDULE 1 TO THE
LOCAL GOVERNMENT: MUNICIPAL STRUCTURES ACT, 1998

Name of municipality:.....Code:.....

Name of aggrieved person/institution:.....

Contact person in case of an institution:.....

Address:.....

Tel. number:.....Cell number:.....

Email address:.....

I hereby object to the delimitation of the boundaries of the following wards:

WARD NUMBER	REASON/MOTIVATION

I request the Municipal Demarcation Board to consider the following alternative proposals:

Ward number	The ward should comprise of the following voting districts (Provide voting district number and the number of voters in brackets e.g. VD1123456(1500)+VD345678(2500)=4000)	Motivation

I confirm that:

- each cluster of voting districts form a contiguous ward;
- the number of voters in each ward fall within the minimum and maximum of voters allowed per ward;
- the proposed ward boundaries comply, in general, with the criteria.

SIGNATURE _____

NAME AND SURNAME _____

DATE _____

No.43

17 Junie 2010

MUNISIPALE AFBAKENINGSRAAD
AFBAKENING VAN MUNISIPALE WYKE INGEVOLGE DIE WET OP
PLAASLIKE REGERING: MUNISIPALE STRUKTURE, 1998

Munisipaliteit : uMshwathi Plaaslike Munisipaliteit (KZN221)

Ingevolge Item 5(1) van Bylae 1 van die Wet op Plaaslike Regering: Munisipale Strukture, 1998 (Wet No. 117 van 1998) ("die Wet") publiseer die Munisipale Afbakeningsraad hiermee sy afbakening van wyke vir die bogenaaamde munisipaliteit. Besonderhede van die afbakening is vervat in die Bylae.

Ingevolge Item 5(2) van Bylae 1 van die Wet, kan enige persoon wat gegrief is deur 'n afbakening binne 14 dae na publikasie van hierdie kennisgewing skriftelike besware voorlê aan:

Die Munisipale Afbakeningsraad
Privaatsak X28

Hatfield

0028

Faks: 012-3422480

E-pos: robert@demarcation.org.za

Die aangehegte vorm MDB5 moet asseblief gebruik word om beswaar aan te teken. Die vorm is ook beskikbaar op www.demarcation.org.za

LANDIWE MAHLANGU

VOORSITTER: MUNISIPALE AFBAKENINGSRAAD

BYLAE

Ingevolge Artikel 18(3) van die Wet op Plaaslike Regering: Munisipale Strukture, 1998 (Wet 117 van 1998) het die LUR vir plaaslike regering bepaal dat die munisipale raad bestaan uit 26 raadslede.

Na oorlegpleging met die Onafhanklike Verkiesingskommissie het die Munisipale Afbakeningsraad die munisipaliteit in 13 wyke afgebaken ingevolge Bylae 1 van die Wet.

Die getal geregistreerde kiesers in elke wyk, wyk nie meer as vyftien persent van die norm af nie. Die norm is bepaal deur die getal geregistreerde kiesers op die munisipale segment van die nasionale gemeenskaplike kieserslys, naamlik 47256 kiesers op 12 Februarie 2009, deur die getal wyke in die munisipaliteit te deel.

'n Oorsigkaart van die munisipale grens met die grense van die wyke binne die munisipale grens, en 'n kaart van elke wyk, is aangeheg. Ingeval van 'n verskil tussen 'n kaart en hierdie bylae, sal die kaart geld.

Die wyknommers, die stemdistrikte en stemlokale in elke wyk, en die getal kiesers is as volg:

WYK 1 het 3793 kiesers

Stemdistrik	Stemlokaal	Getal kiesers
43773295 (Gedeelte)	ALBERT FALLS PRIMARY SCHOOL	1660
43773307	MELVILLE PRIMARY SCHOOL	240
43773509	OEBISFELDE PRIMARY SCHOOL	508
43773868	OKHETHENI SCHOOL	183
43774555 (Gedeelte)	THOKOZANI COMMUNITY HALL	1202

WYK 2 het 3948 kiesers

Stemdistrik	Stemlokaal	Getal kiesers
43772519	FORTMASPRUIT SCHOOL	418
43830019	DALTON TLC	1504
43940011	NEW HANOVER COMMUNITY HALL	2026

WYK 3 het 4010 kiesers

Stemdistrik	Stemlokaal	Getal kiesers
43770595	NADI SCHOOL	438
43770797	MZIKAWUTHANDWA HIGH SCHOOL	642
43773587	EFAYE SCHOOL	1632
43773879	MOUNT ELIAS D HALL	695
43774139	EKHAMANZI PRIMARY SCHOOL	603

WYK 4 het 3948 kiesers

Stemdistrik	Stemlokaal	Getal kiesers
43770584	UMBIKO PRIMARY SCHOOL	343
43770708	NENE'S FARM	1019
43770719	ECHAMENI SCHOOL	96
43770720	GAJU SCHOOL	571
43772238	MJELE HIGH SCHOOL	1065
43773408	FORBESDALE SCHOOL	854

WYK 5 het 4061 kiesers

Stemdistrik	Stemlokaal	Getal kiesers
43772193	BULAWAYO SCHOOL	799
43772205	SIBONGILE SCHOOL	689
43772216	AMATHULI	1299
43772227	INQOLAYOLWAZI PRIMARY SCHOOL	1274

WYK 6 het 3415 kiesers

Stemdistrik	Stemlokaal	Getal kiesers
43772182	KWAMAPHUMULO PRIMARY SCHOOL	1007
43772272	MASJABULE HIGH SCHOOL	826
43772294	NGABAYENA PRIMARY SCHOOL	841
43772384	NTINTISA PRIMARY SCHOOL	534
43772395	KITULANJALO SCHOOL	207

WYK 7 het 3406 kiesers

Stemdistrik	Stemlokaal	Getal kiesers
43773419	MATHAFENI/FAWN LEASE	566
43774128 (Gedeelte)	BRUYNHILL SCHOOL	323
43810017	COOL AIR TOWN HALL	1145
43980015	GOERGENAU COMBINED SCHOOL	1372

WYK 8 het 3492 kiesers

Stemdistrik	Stemlokaal	Getal kiesers
43772283	OQAQENI HALL	571
43772306	SWAYIMANA HIGH SCHOOL	1624
43773532	MBEKA PRIMARY SCHOOL	599
43774588	UMSILILI CRECHE	698

WYK 9 het 3454 kiesers

Stemdistrik	Stemlokaal	Getal kiesers
43773295 (Gedeelte)	ALBERT FALLS PRIMARY SCHOOL	5
43773688	TRUST FEED SCHOOL	2432
43774207	SAN MICHEALS FARM HALL	257
43774555 (Gedeelte)	THOKOZANI COMMUNITY HALL	5
43774566	GHOUSIA MANZIL CLARIDGE	321
43774656	CROSSING	434

WYK 10 het 3397 kiesers

Stemdistrik	Stemlokaal	Getal kiesers
43773497	MPOLWENI COMMUNITY HALL	1846
43774577	MVUNDLWENI CRECHE	870
43774667	MANTSHALINI COMMUNITY HALL	681

WYK 11 het 3413 kiesers

Stemdistrik	Stemlokaal	Getal kiesers
43772317	MABHELENI HALL	1111
43772328	GQUGQUMA PRIMARY SCHOOL	391
43772339	MEHLWENKOSI COMBINED PRIMARY SCHOOL	1911

WYK 12 het 3334 kiesers

Stemdistrik	Stemlokaal	Getal kiesers
43772351	INKULULEKO HIGHER PRIMARY SCHOOL	1553
43772362	GOBIZEMBE HIGH SCHOOL	1272
43773475	PELLA PRIMARY SCHOOL	504
43774128 (Gedeelte)	BRUYNHILL SCHOOL	5

WYK 13 het 3585 kiesers

Stemdistrik	Stemlokaal	Getal kiesers
43772340	ODLAMENI PRIMARY SCHOOL	2042
43772373	ASAMKELE JUNIOR PRIMARY SCHOOL	1543

Belangrik: Hierdie Bylae bevat die totale getal geregistreerde kiesers op die munisipaliteit se segment van die nasionale gemeenskaplike kieserslys op 12 Februarie 2009, waarvoor voorsiening gemaak is in Goewermentskennisgewing No. 750 gepubliseer in Staatskoerant No. 32407 van 15 Julie 2009. Die stemdistriknommers, die grense van die stemdistrikte, die stemlokale, en die getal kiesers mag verander na die registrasie van kiesers vir die 2011 plaaslike verkiesings.

VORM MDB5

WYKSAFBAKENING

**BESWAAR INGEVOLGE ITEM 5(2) VAN BYLAE 1
VAN DIE WET OP PLAASLIKE REGERING: MUNISIPALE STRUKTURE, 1998**

Naam van Munisipaliteit:.....Code:.....

Naam van beswaarde persoon/instelling:.....

Kontak persoon in geval van 'n instelling:.....

Adres:.....

Tel. nommer:.....Selfoonnommer:.....

E-pos adres:.....

Hiermee teken ek beswaar aan teen die afbakening van die grense van die volgende wyke:

WYK NOMMER	REDE/MOTIVERING

Ek versoek die Munisipale Afbakeningsraad om die volgende alternatiewe voorstelle te oorweeg:

Wyk nommer	Die wyk moet bestaan uit die volgende stembedistrikte: (Voorsien die stembedistriktnommer en die getal geregistreerde kiesers as volg $VD1123456(1500)+VD345678(2500)=4000$)	Motivering

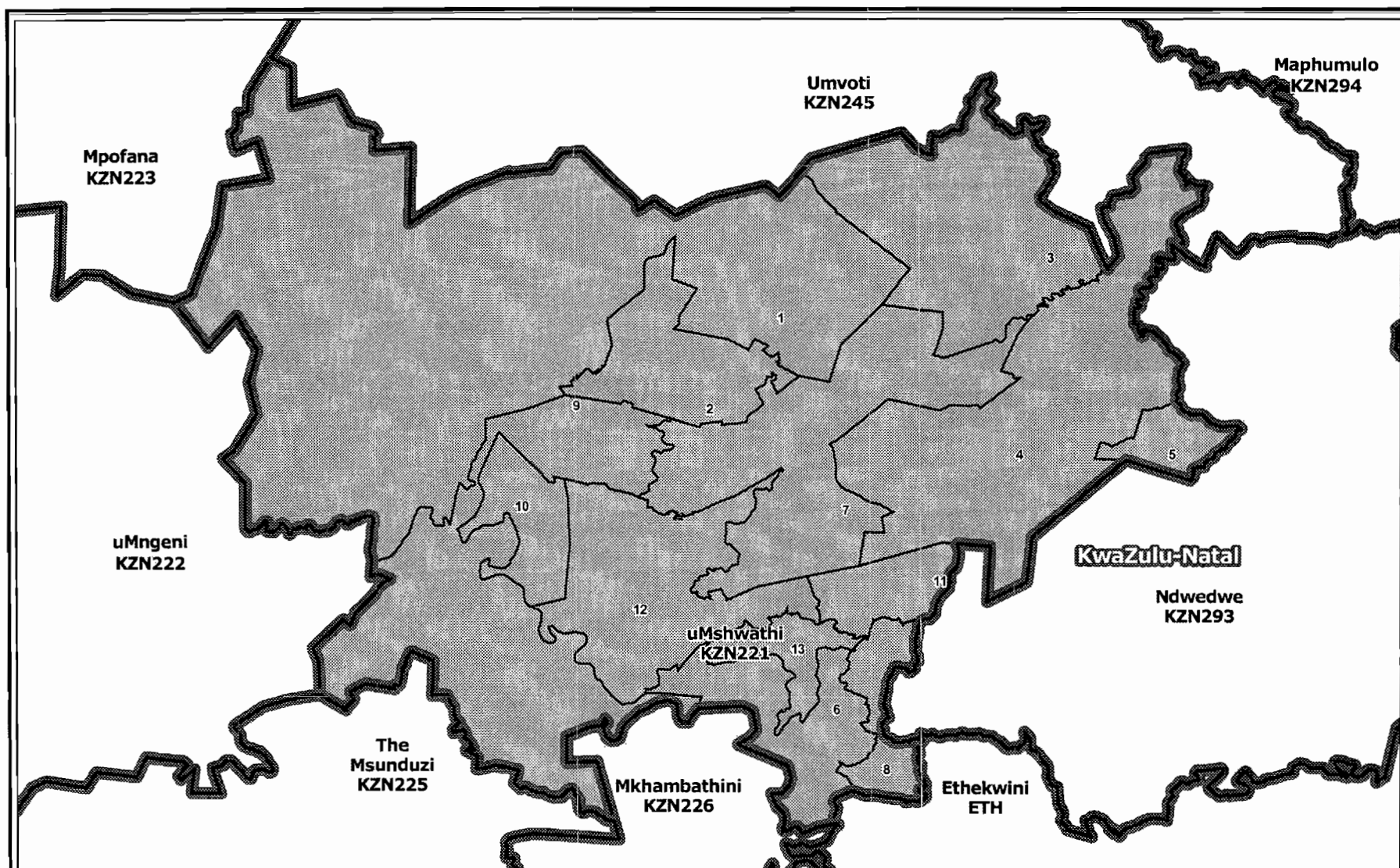
Ek bevestig dat:

- die saamgevoegde stembedistrikte vorm 'n aaneenlopende wyk;
- die getal kiesers in elke wyk is binne die minimum en maksimum getal wat per wyk toegelaat word;
- die voorgestelde wyke voldoen in die algemeen aan die kriteria.




HANDTEKENING

NAAM EN VAN

DATUM




Legend

-  Provincial Boundary
-  Municipal Boundary
-  Ward Boundary

uMshwathi(KZN221)

Publication of the delimitation of Wards
within the uMshwathi Local Municipality (KZN221)
in terms of Item 5 of Schedule 1 to the
Local Government: Municipal Structures Act, 1998
(Act No.117 of 1998)



DATE
June 2010

MAP NUMBER
KZN221

Additional Information relating to this map
can be obtained by contacting the
Municipal Demarcation Board at:

Tel: (012) 342 2481 Fax: (012) 342 2480

email: info@demarcation.org.za

Website: www.demarcation.org.za

Address: Private Bag X28, Hatfield 0028



