

**KWAZULU-NATAL PROVINCE  
KWAZULU-NATAL PROVINSIE  
ISIFUNDAZWE SAKWAZULU-NATALI**

**Provincial Gazette • Provinsiale Koerant • Igazethi Yesifundazwe**

**GAZETTE EXTRAORDINARY – BUITENGEWONE KOERANT – IGAZETHI EYISIPESHELI**

*(Registered at the post office as a newspaper) • (As 'n nuusblad by die poskantoor geregistreer)*  
*(Irejistiwee njengephephandaba eposihhovisi)*

**PIETERMARITZBURG,**

17 JUNE 2010

17 JUNIE 2010

17 kuNHLANGULANA 2010

**Vol. 4**

**No. 454**

**IMPORTANT NOTICE**

The Government Printing Works will not be held responsible for faxed documents not received due to errors on the fax machine or faxes received which are unclear or incomplete. Please be advised that an "OK" slip, received from a fax machine, will not be accepted as proof that documents were received by the GPW for printing. If documents are faxed to the GPW it will be the sender's responsibility to phone and confirm that the documents were received in good order.

Furthermore the Government Printing Works will also not be held responsible for cancellations and amendments which have not been done on original documents received from clients.

**CONTENTS****INHOUD**

<i>No.</i>		<i>Page</i>	<i>No.</i>		<i>Bladsy</i>
	<b>GENERAL NOTICE</b>			<b>ALGEMENE KENNISGEWING</b>	
55	Local Government: Municipal Structures Act (117/1998): Municipal Demarcation Board: Delimitation of municipal wards: Mthonjaneni Local Municipality (KZN285)	3	55	Wet op Plaaslike Regering: Munisipale Strukture (117/1998): Munisipale Afbakingsraad: Afbakening van munisipale wyke: Mthonjaneni Plaaslike Munisipaliteit (KZN285) .....	7

---

**GENERAL NOTICE—ALGEMENE KENNISGEWING**

---

No. 55

17 June 2010

**MUNICIPAL DEMARCATION BOARD  
DELIMITATION OF MUNICIPAL WARDS IN TERMS OF THE LOCAL  
GOVERNMENT: MUNICIPAL STRUCTURES ACT, 1998****Municipality : Mthonjaneni Local Municipality (KZN285)**

In terms of Item 5(1) of Schedule 1 to the Local Government: Municipal Structures Act, 1998 (Act No.117 of 1998) ("the Act") the Municipal Demarcation Board hereby publishes its delimitation of wards for the above-mentioned municipality. Particulars of the delimitation are listed in the Schedule.

In terms of Item 5(2) of Schedule 1 to the Act, any person aggrieved by a delimitation may, within 14 days of publication of this notice, submit objections in writing to:

The Municipal Demarcation Board  
Private Bag X28

**Hatfield**  
0028

Fax: 012-3422480

E-mail: robert@demarcation.org.za

The attached form MDB5 must please be used to object. The form is also available on [www.demarcation.org.za](http://www.demarcation.org.za)

**LANDIWE MAHLANGU**  
**CHAIRPERSON: MDB**

**SCHEDULE**

In terms of Section 18(3) of the Local Government: Municipal Structures Act, 1998 (Act 117 of 1998) the MEC responsible for local government has determined that the municipal council consists of 11 councillors.

After having consulted the Independent Electoral Commission, The Municipal Demarcation Board has delimited the municipality into 6 wards in terms of Schedule 1 to the Act.

The number of registered voters in each ward does not vary by more than fifteen percent from the norm. The norm was determined by dividing the total number of voters on the municipal segment of the national common voters roll, namely 20995 voters on 12 February 2009, by the number of wards in the municipality.

An overview map of the boundary of the municipality, with the boundaries of the wards within the municipal boundary, and a map of each ward are attached. In case of a discrepancy between a map and this schedule, the map will prevail.

The ward numbers, the voting districts and voting stations in each ward, and the number of voters are as follows:

**WARD 1 comprises of a total of 3939 registered voters**

Voting District	Voting Station	Number of Voters
43520015	MELMOTH CORRECTIONAL CENTRE	2654
43520026	THUBALETHU HALL	1285

**WARD 2 comprises of a total of 3118 registered voters**

Voting District	Voting Station	Number of Voters
43411542 (Portion)	MFANEFILÉ SCHOOL	278
43500013	KWAMAGWAZA SCHOOL	908
43500035	IMFULÉ SCHOOL	622
43500046	GWEBU SCHOOL	292
43500057	MCAKWINI SCHOOL	275
43500068	KATAZO STORE	489
43503892	SIBONOKUHLE CRECHE	254

**WARD 3 comprises of a total of 3450 registered voters**

Voting District	Voting Station	Number of Voters
43411542 (Portion)	MFANEFILÉ SCHOOL	1000
43411553	UMGABHI COMBINED PRIMARY SCHOOL	446
43411609	MEILAMASHA SCHOOL	362
43415658	ENTEMLBENI SCHOOL	933
43416828	MPINI CHURCH	269
43417289	DLOZEYANE SCHOOL	258
43417368	NSENGENI CRECHE	182

**WARD 4 comprises of a total of 3127 registered voters**

Voting District	Voting Station	Number of Voters
43413049	ENCANYINI SCHOOL	284
43413050	YANGUYE TRIBAL COURT	663
43413061	SIZANANI STORE	516
43416794	MLINDAZWE SCHOOL	451
43416806	CANDOLO CRECHE	331
43416817	YANGUYE SCHOOL	386
43417379	NQEKWANE CRECHE	200
43500024	ST PIUS CATHOLIC CHURCH	296

**WARD 5 comprises of a total of 3752 registered voters**

Voting District	Voting Station	Number of Voters
43412925	ST PAULS PRIMARY SCHOOL	548
43412936	KWAGCONCO SCHOOL	533
43412947	SIZANOTHÓ COMBINED PRIMARY SCHOOL	616
43414859	EMKHINDINI SCHOOL	346
43415041	SITHEKU LOWER PRIMARY SCHOOL	451
43415052	MAKHASANENI PRIMARY SCHOOL	705
43417290	SINQOBILE HIGH SCHOOL	221
43417302	THUTHUKANI CRECHE	332

**WARD 6 comprises of a total of 3609 registered voters**

<b>Voting District</b>	<b>Voting Station</b>	<b>Number of Voters</b>
43411610	MXOSHENI SCHOOL	1062
43411621	NDUNDULU COMMUNITY HALL	1629
43412891	SIYAVUNA SCHOOL	492
43416839	BEDLANE SCHOOL	238
43416840	PRINCE GQOKUBUKHOSI SCHOOL	188

**Important: This Schedule contains the total number of registered voters on the municipality's segment of the national common voters' roll on 12 February 2009 as provided for in Government Notice No. 750 published in Government Gazette No. 32407 of 15 July 2009. The voting district numbers, the voting district boundaries, voting stations, and the number of voters may change after the registration of voters for the 2011 local elections.**

## FORM MDB5

## WARD DELIMITATION

OBJECTION IN TERMS OF ITEM 5(2) OF SCHEDULE 1 TO THE  
LOCAL GOVERNMENT: MUNICIPAL STRUCTURES ACT, 1998

Name of municipality:.....Code:.....

Name of aggrieved person/institution:.....

Contact person in case of an institution:.....

Address:.....

Tel. number:.....Cell number:.....

Email address:.....

I hereby object to the delimitation of the boundaries of the following wards:

WARD NUMBER	REASON/MOTIVATION

I request the Municipal Demarcation Board to consider the following alternative proposals:

Ward number	The ward should comprise of the following voting districts (Provide voting district number and the number of voters in brackets e.g. VD1123456(1500)+VD345678(2500)=4000)	Motivation

I confirm that:

- each cluster of voting districts form a contiguous ward;
- the number of voters in each ward fall within the minimum and maximum of voters allowed per ward;
- the proposed ward boundaries comply, in general, with the criteria.

SIGNATURE

NAME AND SURNAME

DATE

No. 55

17 Junie 2010

**MUNISIPALE AFBAKENINGSRAAD**  
**AFBAKENING VAN MUNISIPALE WYKE INGEVOLGE DIE WET OP**  
**PLAASLIKE REGERING: MUNISIPALE STRUKTURE, 1998**

**Munisipaliteit : Mthonjaneni Plaaslike Munisipaliteit (KZN285)**

Ingevolge Item 5(1) van Bylae 1 van die Wet op Plaaslike Regering: Munisipale Strukture, 1998 (Wet No. 117 van 1998) ("die Wet") publiseer die Munisipale Afbakeningsraad hiermee sy afbakening van wyke vir die bogenaaamde munisipaliteit. Besonderhede van die afbakening is vervat in die Bylae.

Ingevolge Item 5(2) van Bylae 1 van die Wet, kan enige persoon wat gegrief is deur 'n afbakening binne 14 dae na publikasie van hierdie kennisgewing skriftelike besware voorlê aan:

Die Munisipale Afbakeningsraad  
Privaatsak X28

**Hatfield**

0028

Faks: 012-3422480

E-pos: robert@demarcation.org.za

Die aangehegte vorm MDB5 moet asseblief gebruik word om beswaar aan te teken. Die vorm is ook beskikbaar op [www.demarcation.org.za](http://www.demarcation.org.za)

**LANDIWE MAHLANGU**

**VOORSITTER: MUNISIPALE AFBAKENINGSRAAD**

**BYLAE**

Ingevolge Artikel 18(3) van die Wet op Plaaslike Regering: Munisipale Strukture, 1998 (Wet 117 van 1998) het die LUR vir plaaslike regering bepaal dat die munisipale raad bestaan uit 11 raadslede.

Na oorlegpleging met die Onafhanklike Verkiesingskommissie het die Munisipale Afbakeningsraad die munisipaliteit in 6 wyke afgebaken ingevolge Bylae 1 van die Wet.

Die getal geregistreerde kiesers in elke wyk, wyk nie meer as vyftien persent van die norm af nie. Die norm is bepaal deur die getal geregistreerde kiesers op die munisipale segment van die nasionale gemeenskaplike kieserslys, naamlik 20995 kiesers op 12 Februarie 2009, deur die getal wyke in die munisipaliteit te deel.

'n Oorsigkaart van die munisipale grens met die grense van die wyke binne die munisipale grens, en 'n kaart van elke wyk, is aangeheg. Ingeval van 'n verskil tussen 'n kaart en hierdie bylae, sal die kaart geld.

Die wyknommers, die stemdistrikte en stemlokale in elke wyk, en die getal kiesers is as volg:

**WYK 1 het 3939 kiesers**

Stemdistrik	Stemlokaal	Getal kiesers
43520015	MELMOTH CORRECTIONAL CENTRE	2654
43520026	THUBALETHU HALL	1285

**WYK 2 het 3118 kiesers**

Stemdistrik	Stemlokaal	Getal kiesers
43411542 (Gedeelte)	MFANEFILE SCHOOL	278
43500013	KWAMAGWAZA SCHOOL	908
43500035	IMFULE SCHOOL	622
43500046	GWEBU SCHOOL	292
43500057	MCAKWINI SCHOOL	275
43500068	KATAZO STORE	489
43503892	SIBONOKUHLE CRECHE	254

**WYK 3 het 3450 kiesers**

Stemdistrik	Stemlokaal	Getal kiesers
43411542 (Gedeelte)	MFANEFILE SCHOOL	1000
43411553	UMGABHI COMBINED PRIMARY SCHOOL	446
43411609	MEHLAMASHA SCHOOL	362
43415658	ENTEMBENI SCHOOL	933
43416828	MPINI CHURCH	269
43417289	DLOZEYANE SCHOOL	258
43417368	NSENGENT CRECHE	182

**WYK 4 het 3127 kiesers**

Stemdistrik	Stemlokaal	Getal kiesers
43413049	ENCANYINI SCHOOL	284
43413050	YANGUYE TRIBAL COURT	663
43413061	SIZANANI STORE	516
43416794	MLINDAZWE SCHOOL	451
43416806	CANDOLO CRECHE	331
43416817	YANGUYE SCHOOL	386
43417379	NQEKWANE CRECHE	200
43500024	ST PIUS CATHOLIC CHURCH	296

**WYK 5 het 3752 kiesers**

Stemdistrik	Stemlokaal	Getal kiesers
43412925	ST PAULS PRIMARY SCHOOL	548
43412936	KWAGCONCO SCHOOL	533
43412947	SIZANOTHO COMBINED PRIMARY SCHOOL	616
43414859	EMKHINDINI SCHOOL	346
43415041	SITHEKU LOWER PRIMARY SCHOOL	451
43415052	MAKHASANENI PRIMARY SCHOOL	705
43417290	SINQOBILE HIGH SCHOOL	221
43417302	THUTHUKANI CRECHE	332



**WYK 6 het 3609 kiesers**

<b>Stemdistrik</b>	<b>Stemlokaal</b>	<b>Getal kiesers</b>
43411610	MXOSHENTI SCHOOL	1062
43411621	NDUNDULU COMMUNITY HALL	1629
43412891	SIYAVUNA SCHOOL	492
43416839	BEDLANE SCHOOL	238
43416840	PRINCE GQOKUBUKHOSI SCHOOL	188

**Belangrik: Hierdie Bylae bevat die totale getal geregistreerde kiesers op die munisipaliteit se segment van die nasionale gemeenskaplike kieserslys op 12 Februarie 2009, waarvoor voorsiening gemaak is in Goewermentskennisgewing No. 750 gepubliseer in Staatskoerant No. 32407 van 15 Julie 2009. Die stemdistriknommers, die grense van die stemdistrikte, die stemlokale, en die getal kiesers mag verander na die registrasie van kiesers vir die 2011 plaaslike verkiesings.**

## VORM MDB5

## WYKSAFBAKENING

**BESWAAR INGEVOLGE ITEM 5(2) VAN BYLAE 1  
VAN DIE WET OP PLAASLIKE REGERING: MUNISIPALE STRUKTURE, 1998**

Naam van Munisipaliteit:.....Code:.....

Naam van beswaarde persoon/instelling:.....

Kontak persoon in geval van 'n instelling:.....

Adres:.....

Tel. nommer:..... Selfoonnommer:.....

E-pos adres:.....

Hiermee teken ek beswaar aan teen die afbakening van die grense van die volgende wyke:

WYK NOMMER	REDE/MOTIVERING

Ek versoek die Munisipale Afbakeningsraad om die volgende alternatiewe voorstelle te oorweeg:

Wyk nommer	Die wyk moet bestaan uit die volgende stemdistrikte: (Voorsien die stemdistriknommer en die getal geregistreerde kiesers as volg VD1123456(1500)+VD345678(2500)=4000)	Motivering

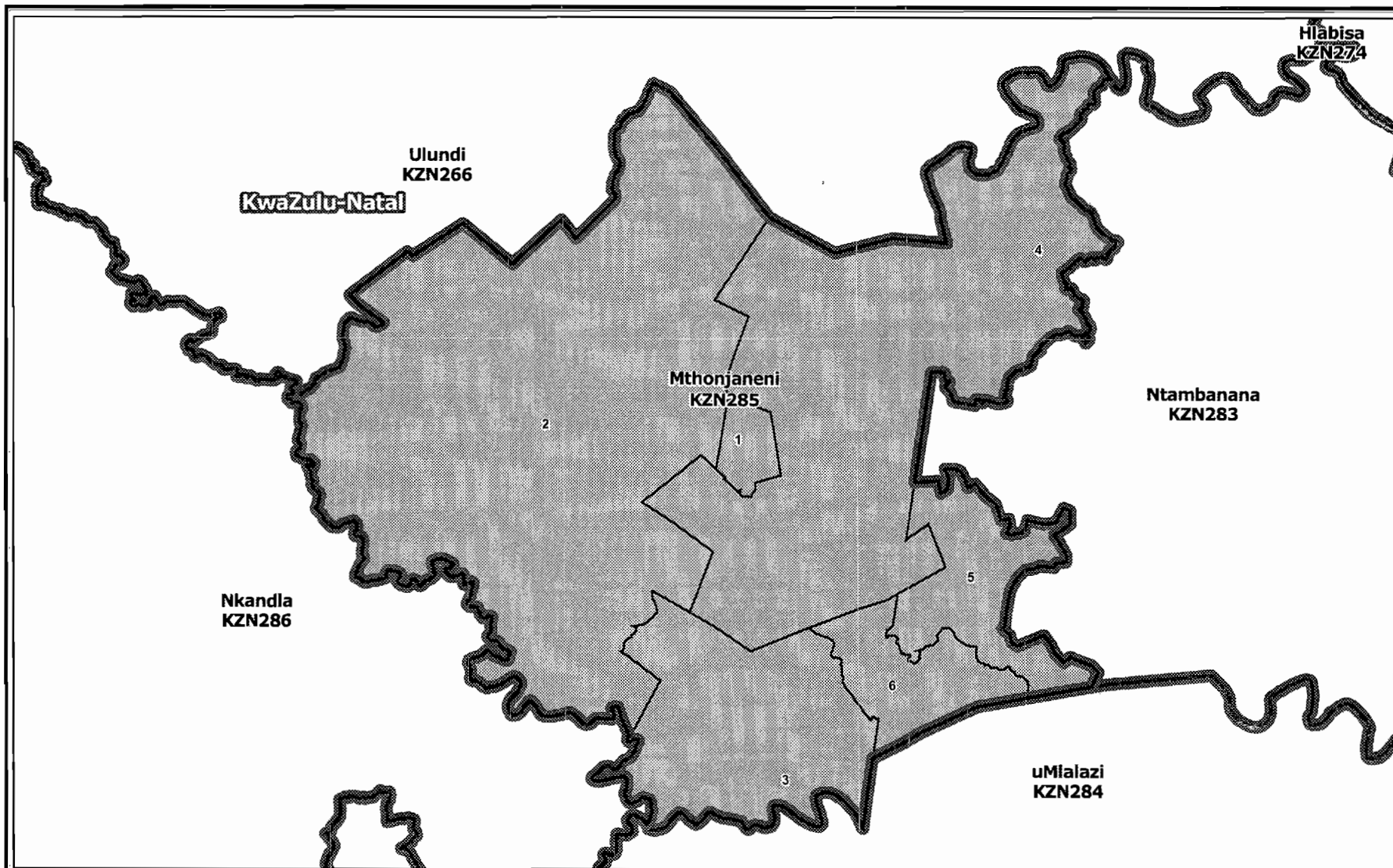
Ek bevestig dat:

- die saamgevoegde stemdistrikte vorm 'n aaneenlopende wyk;
- die getal kiesers in elke wyk is binne die minimum en maksimum getal wat per wyk toegelaat word;
- die voorgestelde wyke voldoen in die algemeen aan die kriteria.




\_\_\_\_\_  
HANDTEKENING

\_\_\_\_\_  
NAAM EN VAN

\_\_\_\_\_  
DATUM




**Legend**

-  Provincial Boundary
-  Municipal Boundary
-  Ward Boundary

**Mthonjaneni(KZN285)**

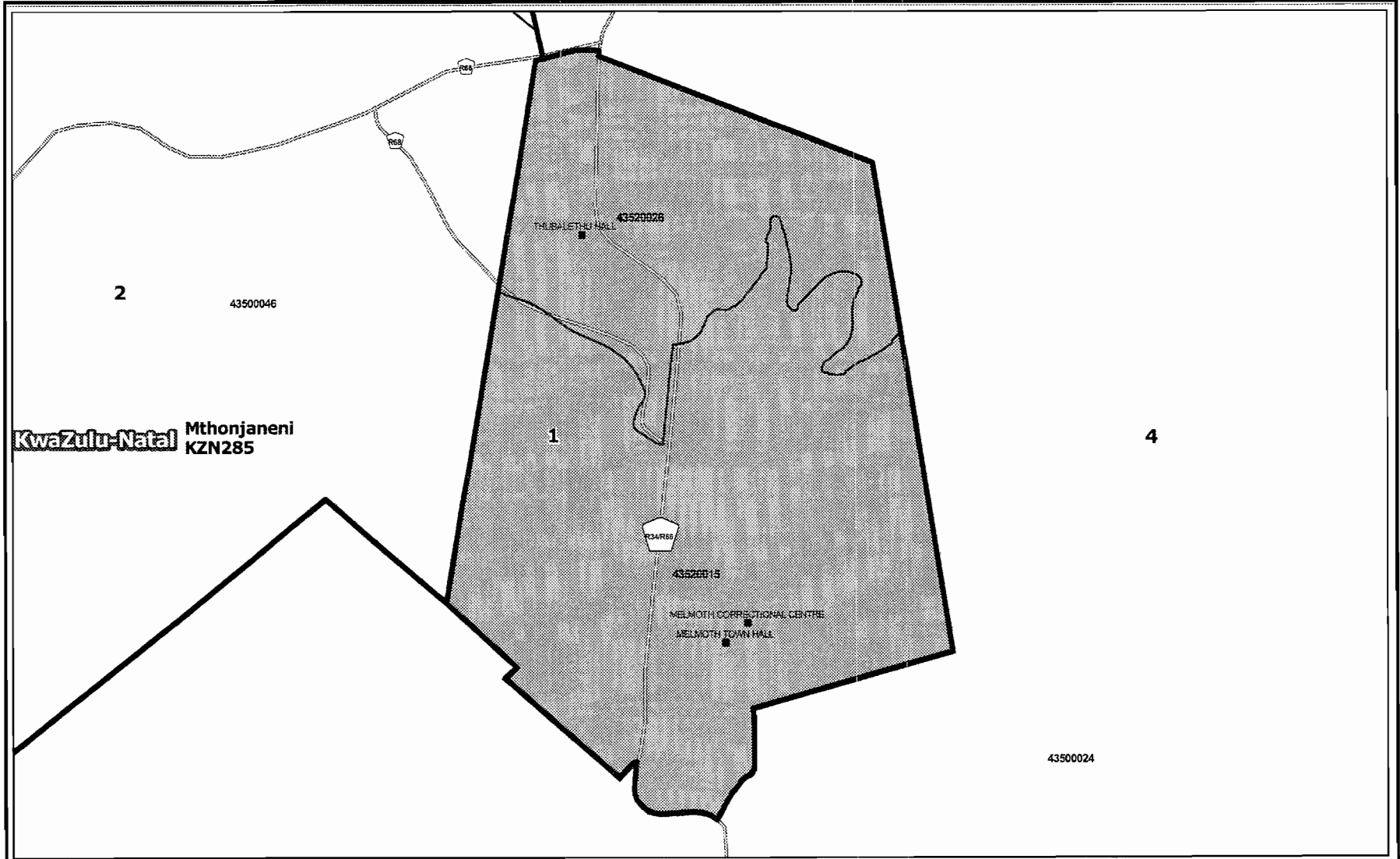
Publication of the delimitation of Wards within the Mthonjaneni Local Municipality (KZN285) in terms of Item 5 of Schedule 1 to the Local Government: Municipal Structures Act, 1998 (Act No.117 of 1998)



DATE	June 2010
MAP NUMBER	KZN285

Additional information relating to this map can be obtained by contacting the Municipal Demarcation Board at:  
 Tel: (012) 342 2481 Fax: (012) 342 2480  
 email: [info@demarcation.org.za](mailto:info@demarcation.org.za)  
 Website: [www.demarcation.org.za](http://www.demarcation.org.za)  
 Address: Private Bag X28, Hatfield 0028






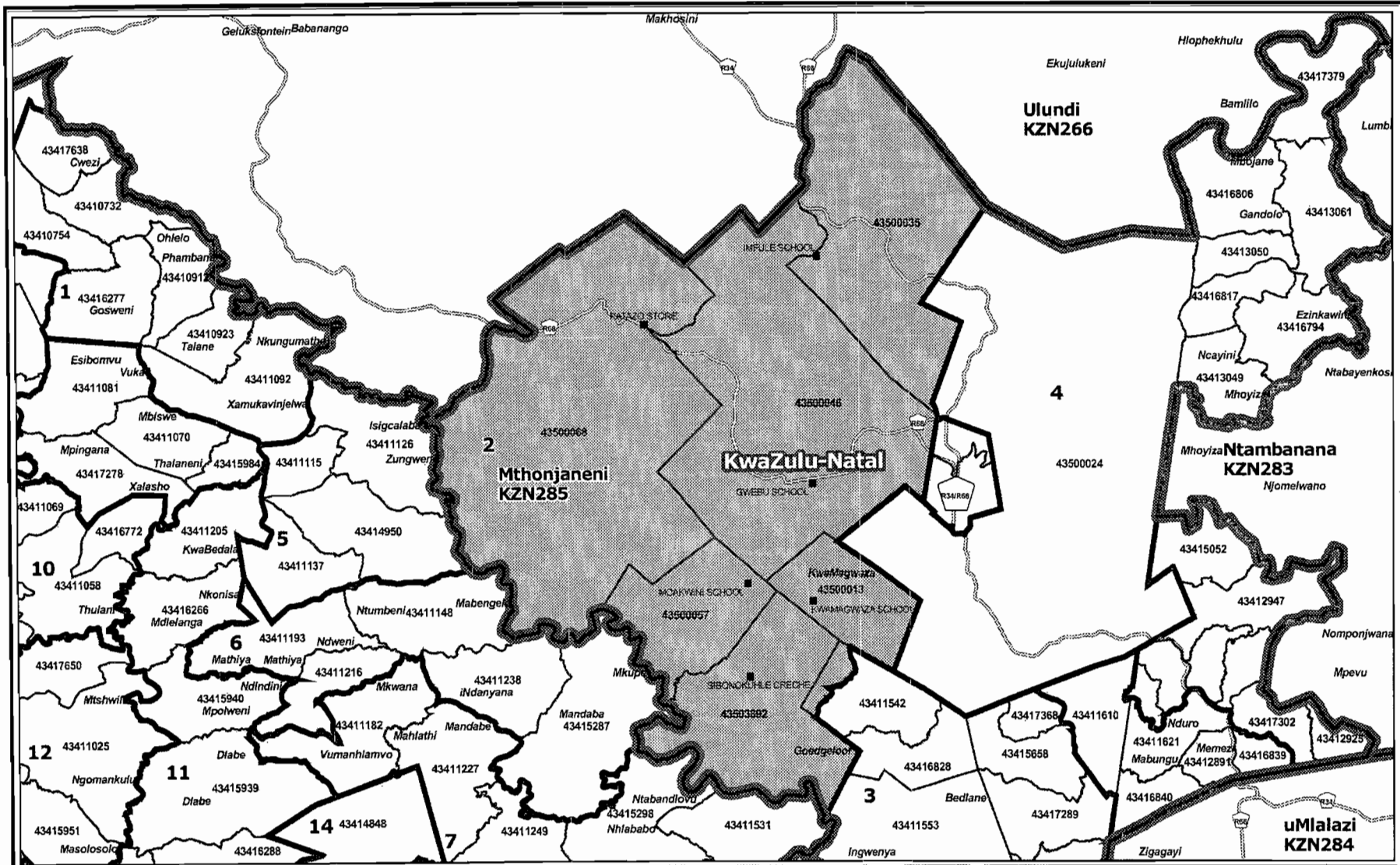
Legend	
Provincial Boundary	Dam
Local Municipality	Main Road
Ward	Voting Station

**Mthonjaneni(KZN285)**  
 Publication of the delimitation of Ward 1  
 of Mthonjaneni(KZN285)  
 in terms of Item 5 of Schedule 1 to the  
 Local Government: Municipal Structures Act, 1998  
 (Act No.117 of 1998)

NOT TO SCALE
DATE June 2010
WARD NUMBER 1

Additional information relating to this map  
 can be obtained by contacting the  
 Municipal Demarcation Board at:  
 Tel: (012) 342 2481 Fax: (012) 342 2480  
 email: [info@demarcation.org.za](mailto:info@demarcation.org.za)  
 Website: [www.demarcation.org.za](http://www.demarcation.org.za)  
 Address: Private Bag X28, Hatfield 0028





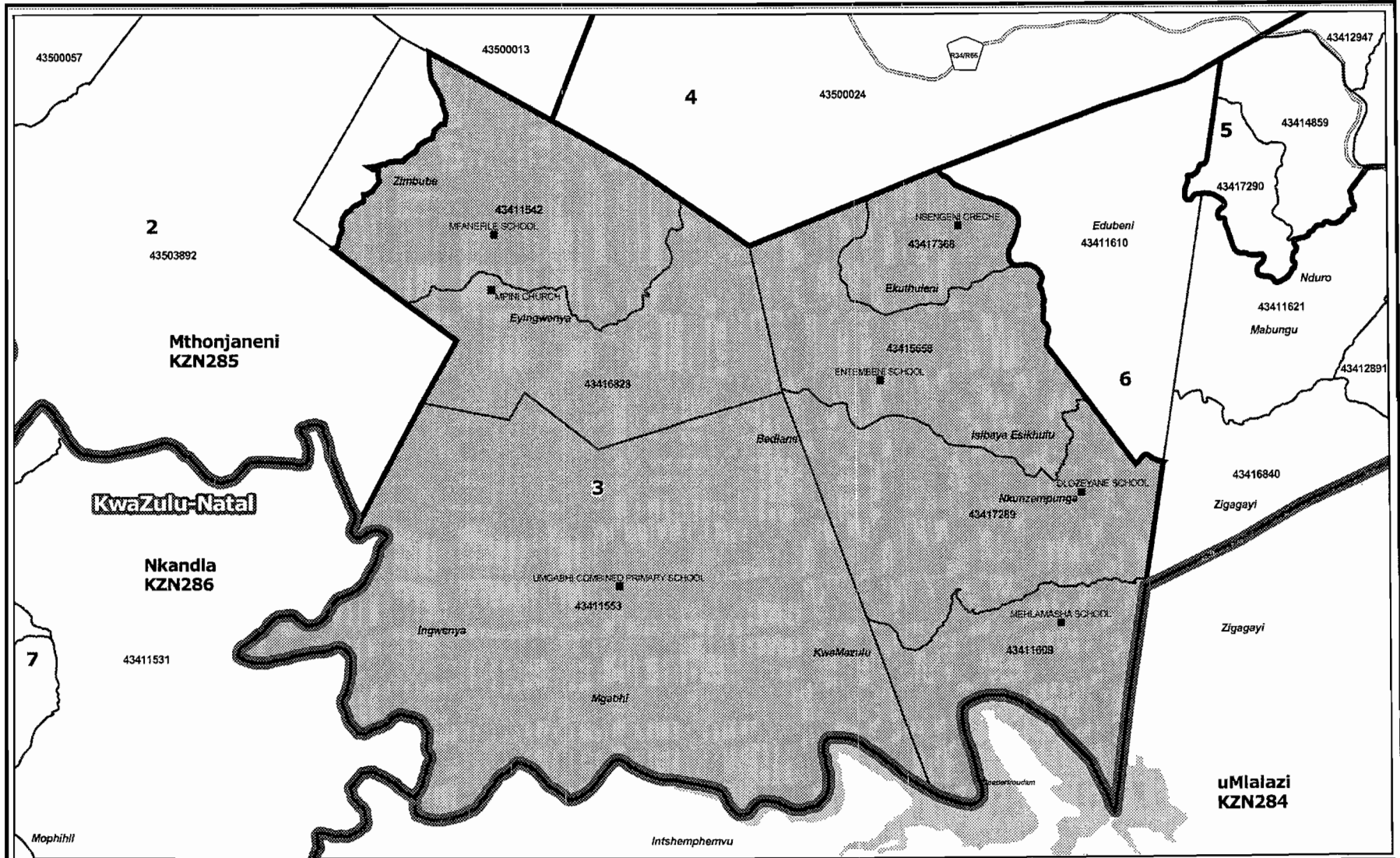
Legend	
	Provincial Boundary
	Local Municipality
	Ward
	Dam
	Main Road
	Voting Station

**Mthonjaneni(KZN285)**  
 Publication of the delimitation of Ward 2  
 of Mthonjaneni(KZN285)  
 in terms of Item 5 of Schedule 1 to the  
 Local Government: Municipal Structures Act, 1998  
 (Act No. 117 of 1998)

	NOT TO SCALE
DATE	June 2010
WARD NUMBER	2

Additional information relating to this map  
 can be obtained by contacting the  
 Municipal Demarcation Board at:  
 Tel: (012) 342 2481 Fax: (012) 342 2480  
 email: [info@demarcation.org.za](mailto:info@demarcation.org.za)  
 Website: [www.demarcation.org.za](http://www.demarcation.org.za)  
 Address: Private Bag X28, Hatfield 0028






Legend

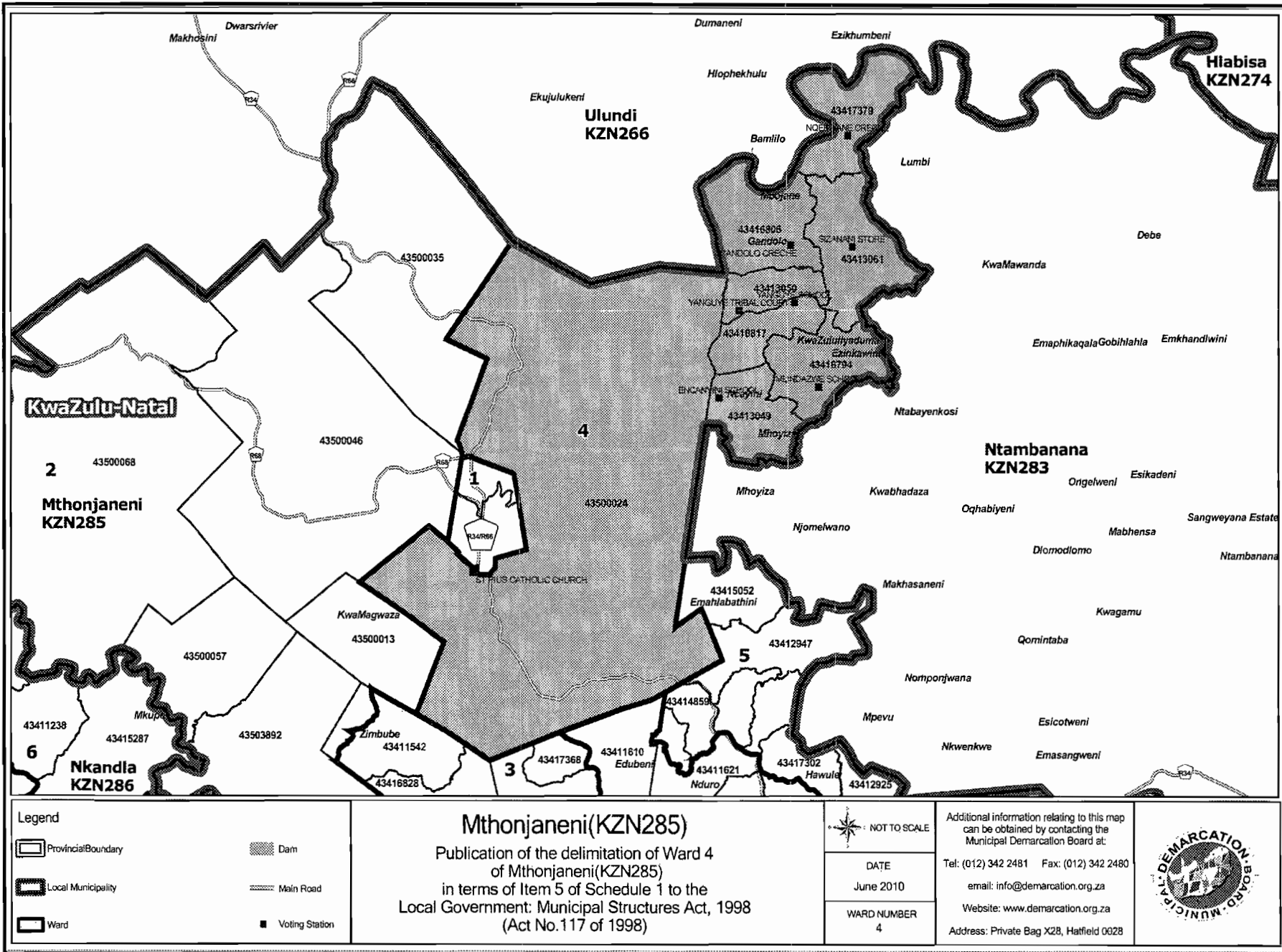
-  Provincial Boundary
-  Local Municipality
-  Ward
-  Dam
-  Main Road
-  Voting Station

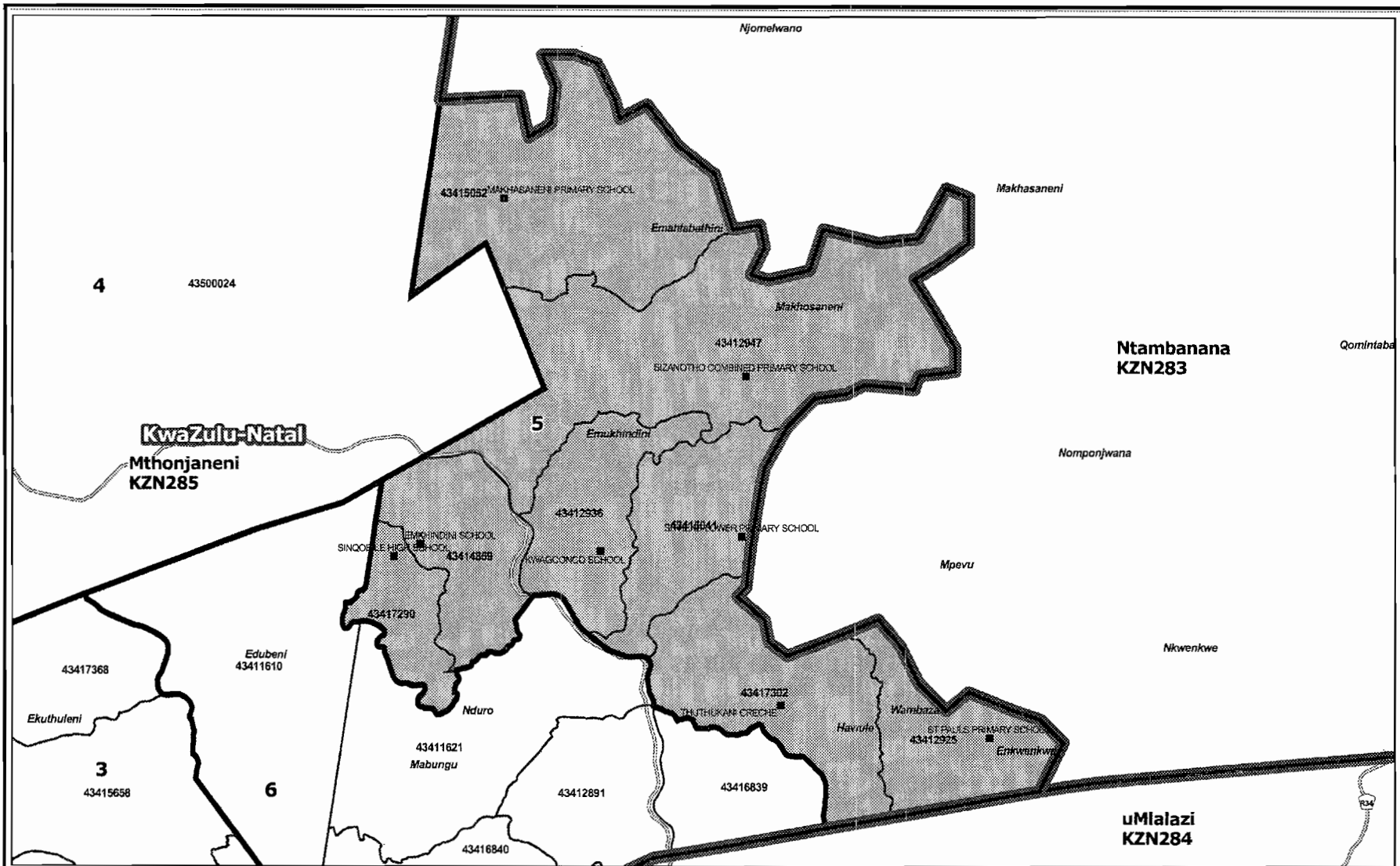
**Mthonjaneni(KZN285)**  
 Publication of the delimitation of Ward 3  
 of Mthonjaneni(KZN285)  
 in terms of Item 5 of Schedule 1 to the  
 Local Government: Municipal Structures Act, 1998  
 (Act No.117 of 1998)

 NOT TO SCALE
DATE June 2010
WARD NUMBER 3

Additional information relating to this map  
 can be obtained by contacting the  
 Municipal Demarcation Board at:  
 Tel: (012) 342 2481 Fax: (012) 342 2480  
 email: [info@demarcation.org.za](mailto:info@demarcation.org.za)  
 Website: [www.demarcation.org.za](http://www.demarcation.org.za)  
 Address: Private Bag X28, Hatfield 0028

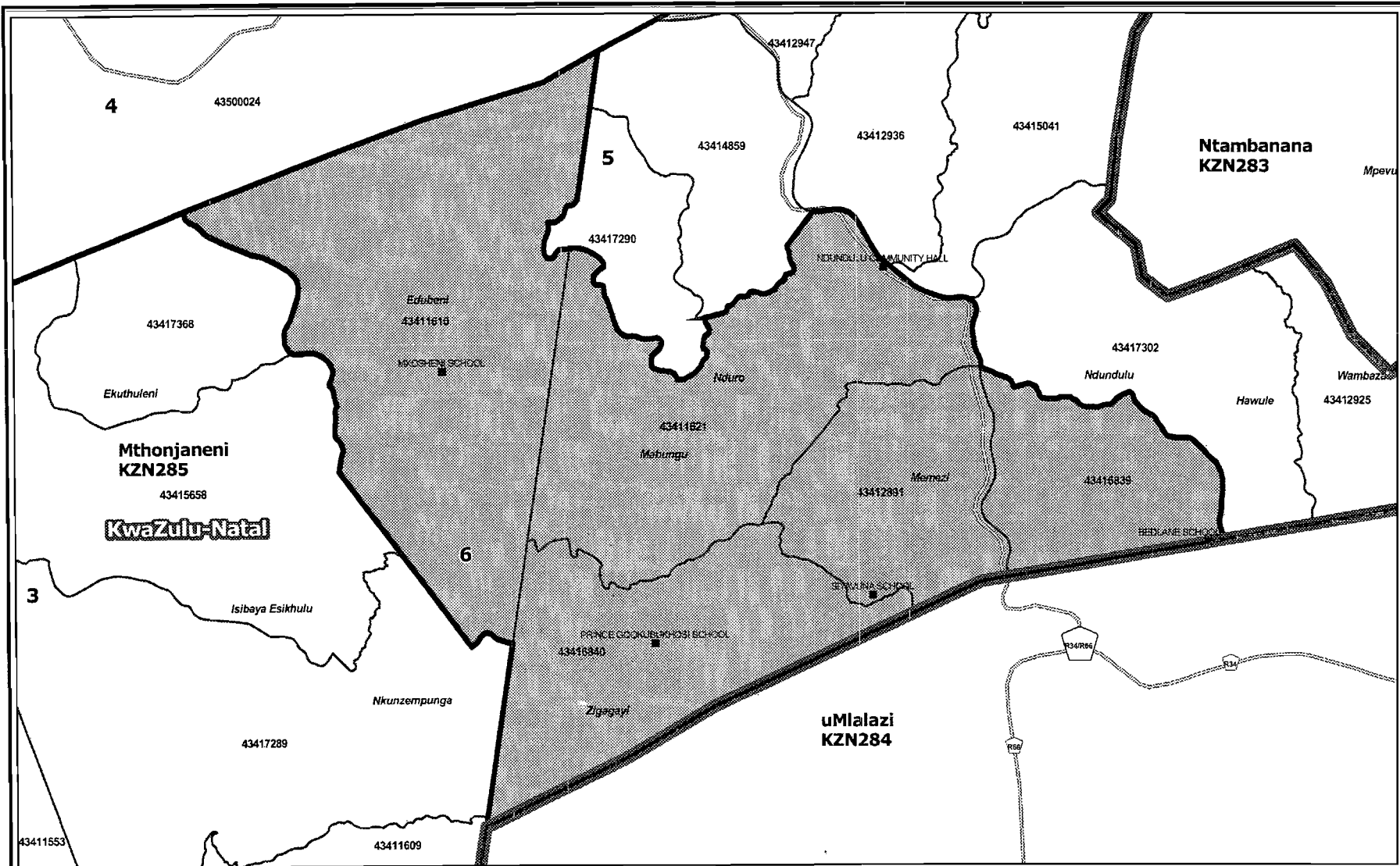






<p><b>Legend</b></p> <ul style="list-style-type: none"> <li> Provincial Boundary</li> <li> Local Municipality</li> <li> Ward</li> <li> Dam</li> <li> Main Road</li> <li> Voting Station</li> </ul>	<p><b>Mthonjaneni(KZN285)</b>                  Publication of the delimitation of Ward 5                  of Mthonjaneni(KZN285)                  in terms of Item 5 of Schedule 1 to the                  Local Government: Municipal Structures Act, 1998                  (Act No. 117 of 1998)</p>	<p> NOT TO SCALE</p> <p>DATE June 2010</p> <p>WARD NUMBER 5</p>	<p>Additional information relating to this map                  can be obtained by contacting the                  Municipal Demarcation Board at:</p> <p>Tel: (012) 342 2481 Fax: (012) 342 2480                  email: <a href="mailto:info@demarcation.org.za">info@demarcation.org.za</a>                  Website: <a href="http://www.demarcation.org.za">www.demarcation.org.za</a>                  Address: Private Bag X28, Hatfield 0028</p>	
--	--	---	--	--





Legend

- Provincial Boundary
- Local Municipality
- Ward
- Dam
- Main Road
- Voting Station

**Mthonjaneni(KZN285)**  
 Publication of the delimitation of Ward 6  
 of Mthonjaneni(KZN285)  
 in terms of Item 5 of Schedule 1 to the  
 Local Government: Municipal Structures Act, 1998  
 (Act No.117 of 1998)

NOT TO SCALE  
 DATE  
 June 2010  
 WARD NUMBER  
 6

Additional information relating to this map  
 can be obtained by contacting the  
 Municipal Demarcation Board at:  
 Tel: (012) 342 2481 Fax: (012) 342 2480  
 email: [info@demarcation.org.za](mailto:info@demarcation.org.za)  
 Website: [www.demarcation.org.za](http://www.demarcation.org.za)  
 Address: Private Bag X28, Hatfield 0028

