



KWAZULU-NATAL PROVINCE  
KWAZULU-NATAL PROVINSIE  
ISIFUNDAZWE SAKWAZULU-NATALI

**Provincial Gazette • Provinsiale Koerant • Igazethi Yesifundazwe**

**GAZETTE EXTRAORDINARY – BUITENGEWONE KOERANT – IGAZETHI EYISIPESHELI**

*(Registered at the post office as a newspaper) • (As 'n nuusblad by die poskantoor geregistreer)*  
*(Irejistiwee njengephephandaba eposihhovisi)*

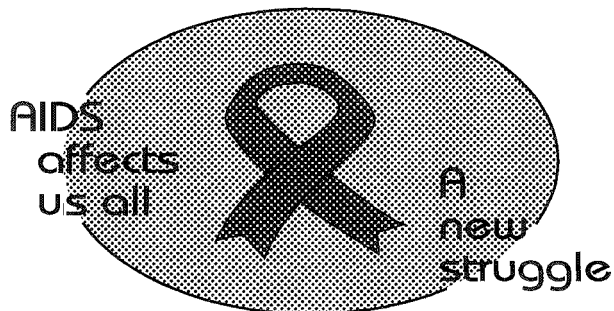
**PIETERMARITZBURG,**

**Vol. 4**

17 JUNE 2010  
17 JUNIE 2010  
17 kuNHLANGULANA 2010

**No. 455**

**We all have the power to prevent AIDS**



**AIDS  
HELPLINE**

**0800 012 322**

DEPARTMENT OF HEALTH

**Prevention is the cure**

*N.B. The Government Printing Works will not be held responsible for the quality of "Hard Copies" or "Electronic Files" submitted for publication purposes*



**IMPORTANT NOTICE**

The Government Printing Works will not be held responsible for faxed documents not received due to errors on the fax machine or faxes received which are unclear or incomplete. Please be advised that an "OK" slip, received from a fax machine, will not be accepted as proof that documents were received by the GPW for printing. If documents are faxed to the GPW it will be the sender's responsibility to phone and confirm that the documents were received in good order.

Furthermore the Government Printing Works will also not be held responsible for cancellations and amendments which have not been done on original documents received from clients.

**CONTENTS**

**INHOUD**

<i>No.</i>	<i>Page</i>	<i>No.</i>	<i>Bladsy</i>
<b>GENERAL NOTICE</b>		<b>ALGEMENE KENNISGEWING</b>	
56 Local Government: Municipal Structures Act (117/1998): Municipal Demarcation Board: Delimitation of municipal wards: Nkandla Local Municipality (KZN286).....	3	56 Wet op Plaaslike Regering: Munisipale Strukture (117/1998): Munisipale Afbakingsraad: Afbakening van munisipale wyke: Nkandla Plaaslike Munisipaliteit (KZN286).....	8

---

**GENERAL NOTICE – ALGEMENE KENNISGEWING**

---

**No. 56****17 June 2010****MUNICIPAL DEMARCATION BOARD  
DELIMITATION OF MUNICIPAL WARDS IN TERMS OF THE LOCAL  
GOVERNMENT: MUNICIPAL STRUCTURES ACT, 1998****Municipality : Nkandla Local Municipality (KZN286)**

In terms of Item 5(1) of Schedule 1 to the Local Government: Municipal Structures Act, 1998 (Act No.117 of 1998) ("the Act") the Municipal Demarcation Board hereby publishes its delimitation of wards for the above-mentioned municipality. Particulars of the delimitation are listed in the Schedule.

In terms of Item 5(2) of Schedule 1 to the Act, any person aggrieved by a delimitation may, within 14 days of publication of this notice, submit objections in writing to:

The Municipal Demarcation Board  
Private Bag X28

**Hatfield**

0028

Fax: 012-3422480

E-mail: robert@demarcation.org.za

The attached form MDB5 must please be used to object. The form is also available on [www.demarcation.org.za](http://www.demarcation.org.za)

**LANDIWE MAHLANGU****CHAIRPERSON: MDB****SCHEDULE**

In terms of Section 18(3) of the Local Government: Municipal Structures Act, 1998 (Act 117 of 1998) the MEC responsible for local government has determined that the municipal council consists of 27 councillors.

After having consulted the Independent Electoral Commission, The Municipal Demarcation Board has delimited the municipality into 14 wards in terms of Schedule 1 to the Act.

The number of registered voters in each ward does not vary by more than fifteen percent from the norm. The norm was determined by dividing the total number of voters on the municipal segment of the national common voters roll, namely 47738 voters on 12 February 2009, by the number of wards in the municipality.

An overview map of the boundary of the municipality, with the boundaries of the wards within the municipal boundary, and a map of each ward are attached. In case of a discrepancy between a map and this schedule, the map will prevail.

The ward numbers, the voting districts and voting stations in each ward, and the number of voters are as follows:

**WARD 1 comprises of a total of 3738 registered voters**

Voting District	Voting Station	Number of Voters
43410732	CHWEZI TRADITIONAL COURT	897
43410754	CHWEZI PRIMARY SCHOOL	330
43410912	AMATSHENSIKAZI PRIMARY SCHOOL	449
43410923	ITHALA SECONDARY SCHOOL	559
43411092	NKUNGUMATHE PRIMARY SCHOOL	753
43416277	INDATSHE PRIMARY SCHOOL	322
43417638	GABANGENKOSI PRIMARY SCHOOL	428

**WARD 2 comprises of a total of 3019 registered voters**

Voting District	Voting Station	Number of Voters
43410743	MPOTHOLO PRIMARY SCHOOL	835
43410776	CUNGCWANA PRIMARY SCHOOL	457
43410787	BIUQWINI SECONDARY SCHOOL	1002
43410811	SIBAHLENGEMVELO PRIMARY SCHOOL	311
43416749	EKUPHIWENI SECONDARY SCHOOL	414

**WARD 3 comprises of a total of 3113 registered voters**

Voting District	Voting Station	Number of Voters
43410710	FORT LOUIS PRIMARY SCHOOL	781
43410721	NONGAMLANA SECONDARY SCHOOL	568
43410765	OHLAHLA PRIMARY SCHOOL	366
43410800	KHABELA TRADITIONAL COURT	534
43410901	MBATSIAZWA SECONDARY SCHOOL	564
43416750	LUSHABA SECONDARY SCHOOL	300

**WARD 4 comprises of a total of 3234 registered voters**

Voting District	Voting Station	Number of Voters
43411070	BAMBISANANI CENTRE	1191
43411081	EKUKHANYENI TRADITIONAL COURT	1196
43415984	NGWEGWENI COMMUNITY HALL	626
43417278	NJENGABANTU	221

**WARD 5 comprises of a total of 3723 registered voters**

Voting District	Voting Station	Number of Voters
43411115	NQUNDU PRIMARY SCHOOL	762
43411126	MPUNGOSE TRADITIONAL COURT (NORTH)	538
43411137	NKANDLA CORRECTIONAL CENTRE	1505
43414950	INKOSENZIGI SECONDARY SCHOOL	918

**WARD 6 comprises of a total of 3576 registered voters**

Voting District	Voting Station	Number of Voters
43411148	MAHLAYIZENI TRADITIONAL COURT	1197
43411193	MATIIYA PRIMARY SCHOOL	749
43411216	VUMANHLAMVU PRIMARY SCHOOL	389
43411238	MPUNGOSE TRADITIONAL COURT (SOUTH)	688
43415287	SIBHAKABHAKA PRIMARY SCHOOL	553

**WARD 7 comprises of a total of 3116 registered voters**

Voting District	Voting Station	Number of Voters
43411182	CHUBE TRADITIONAL COURT	510
43411227	MAKHANYEZI PRIMARY SCHOOL	315
43411249	BHILIBANA SECONDARY SCHOOL	646
43411519	ENYAWOSHANE PRIMARY SCHOOL	782
43411531	FANGELAKHE PRIMARY SCHOOL	450
43415298	ENHLABABO PRIMARY SCHOOL	413

**WARD 8 comprises of a total of 2931 registered voters**

Voting District	Voting Station	Number of Voters
43410822	ENTSHIZA PRIMARY SCHOOL	559
43410833	NGWEKAZI SECONDARY SCHOOL	1516
43410844	EZIJIBENI PRIMARY SCHOOL	244
43411003 (Portion)	GODIDE COMMUNITY HALL	200
43416783	KWAGUGU PRIMARY SCHOOL	412

**WARD 9 comprises of a total of 3147 registered voters**

Voting District	Voting Station	Number of Voters
43410855	EMAKIHWABE PRIMARY SCHOOL	602
43410866	NHLOSHANE PRIMARY SCHOOL	585
43410888	SAVUYE PRIMARY SCHOOL	791
43410899	NGONO TRADITIONAL COURT	688
43416255	NSUNGUZA PRIMARY SCHOOL	331
43416761	BIEDLANA PRIMARY SCHOOL	150

**WARD 10 comprises of a total of 3575 registered voters**

Voting District	Voting Station	Number of Voters
43410798	MADLOZI PRIMARY SCHOOL	411
43411036	NJIKINI PRIMARY SCHOOL	385
43411047	XULU TRADITIONAL COURT	1067
43411058	AMAPHUTHU SECONDARY SCHOOL	890
43411069	QOTHU UNITED NATIONAL CHURCH (LUTHERAN)	108
43415153	MNDUNDUZELI PRIMARY SCHOOL	152
43416772	AMAPHUTHU TRADITIONAL COURT	562

**WARD 11 comprises of a total of 3002 registered voters**

Voting District	Voting Station	Number of Voters
43411205	KWAMTSHWILI PRIMARY SCHOOL	1013
43415939	DLABE PRIMARY SCHOOL	225
43415940	OPHINDWENI COMMUNITY HALL	723
43415995	SIMANJALO PRIMARY SCHOOL	122
43416266	MDLELANGA PRIMARY SCHOOL	671
43416288	NGOMANKULU PRIMARY SCHOOL	248

**WARD 12 comprises of a total of 3787 registered voters**

Voting District	Voting Station	Number of Voters
43410945	PHOLELA HALL	665
43411003 (Portion)	GODIDE COMMUNITY HALL	741
43411025	NTINGWE PRIMARY SCHOOL	1216
43415951	GUBHELA PRIMARY SCHOOL	190
43415962	GODIDE TRADITIONAL COURT	220
43417267	MACALA PRIMARY SCHOOL	225
43417403	MAQHUBANDABA PRIMARY SCHOOL	296
43417649	LUNGELANI PRIMARY SCHOOL	234
43417650	MBABANE CRECHE	0

**WARD 13 comprises of a total of 3858 registered voters**

Voting District	Voting Station	Number of Voters
43410956	KIIONZINDABA PRIMARY SCHOOL	633
43410990	MATHOLAMNYAMA SECONDARY SCHOOL	829
43411159	KWAMAGWAZA TRADITIONAL COURT	1318
43411160	NSUNDUKAZI PRIMARY SCHOOL	554
43415973	QHOSHANGANI PRIMARY SCHOOL	524

**WARD 14 comprises of a total of 3919 registered voters**

Voting District	Voting Station	Number of Voters
43411171	NOYIBEWU PRIMARY SCHOOL	303
43411261	IZINDLOZI TRADITIONAL COURT	334
43411272	IIIILAMBU PRIMARY SCHOOL	603
43411283	KHOMO PRIMARY SCHOOL	466
43411306	KWANXAMALALA TRADITIONAL COURT	594
43414848	KING CETSHWAYO SECONDARY SCHOOL	448
43414961	NTOLWANE PRIMARY SCHOOL	1171

**Important: This Schedule contains the total number of registered voters on the municipality's segment of the national common voters' roll on 12 February 2009 as provided for in Government Notice No. 750 published in Government Gazette No. 32407 of 15 July 2009. The voting district numbers, the voting district boundaries, voting stations, and the number of voters may change after the registration of voters for the 2011 local elections.**

**FORM MDB5**

**WARD DELIMITATION**

**OBJECTION IN TERMS OF ITEM 5(2) OF SCHEDULE 1 TO THE  
LOCAL GOVERNMENT: MUNICIPAL STRUCTURES ACT, 1998**

Name of municipality:.....Code:.....

Name of aggrieved person/institution:.....

Contact person in case of an institution:.....

Address:.....

Tel. number:.....Cell number:.....

Email address:.....

I hereby object to the delimitation of the boundaries of the following wards:

WARD NUMBER	REASON/MOTIVATION

I request the Municipal Demarcation Board to consider the following alternative proposals:

Ward number	The ward should comprise of the following voting districts (Provide voting district number and the number of voters in brackets e.g. VD1123456(1500)+VD345678(2500)=4000)	Motivation

I confirm that:

- each cluster of voting districts form a contiguous ward;
- the number of voters in each ward fall within the minimum and maximum of voters allowed per ward;
- the proposed ward boundaries comply, in general, with the criteria.

\_\_\_\_\_  
SIGNATURE

\_\_\_\_\_  
NAME AND SURNAME

\_\_\_\_\_  
DATE

**MUNISIPALE AFBAKENINGSRAAD  
AFBAKENING VAN MUNISIPALE WYKE INGEVOLGE DIE WET OP  
PLAASLIKE REGERING: MUNISIPALE STRUKTURE, 1998**

**Munisipaliteit : Nkandla Plaaslike Munisipaliteit (KZN286)**

Ingevolge Item 5(1) van Bylae 1 van die Wet op Plaaslike Regering: Munisipale Strukture, 1998 (Wet No. 117 van 1998) ("die Wet") publiseer die Munisipale Afbakeningsraad hiermee sy afbakening van wyke vir die bogenoemde munisipaliteit. Besonderhede van die afbakening is vervat in die Bylae.

Ingevolge Item 5(2) van Bylae 1 van die Wet, kan enige persoon wat gegrief is deur 'n afbakening binne 14 dae na publikasie van hierdie kennisgewing skriftelike besware voorlê aan:

Die Munisipale Afbakeningsraad

Privaatsak X28

**Hatfield**

0028

Faks: 012-3422480

E-pos: robert@demarcation.org.za

Die aangehegte vorm MDB5 moet asseblief gebruik word om beswaar aan te teken. Die vorm is ook beskikbaar op [www.demarcation.org.za](http://www.demarcation.org.za)

**LANDIWE MAHLANGU**

**VOORSITTER: MUNISIPALE AFBAKENINGSRAAD**

**BYLAE**

Ingevolge Artikel 18(3) van die Wet op Plaaslike Regering: Munisipale Strukture, 1998 (Wet 117 van 1998) het die LUR vir plaaslike regering bepaal dat die munisipale raad bestaan uit 27 raadslede.

Na oorlegpleging met die Onafhanklike Verkiesingskommissie het die Munisipale Afbakeningsraad die munisipaliteit in 14 wyke afgebaken ingevolge Bylae 1 van die Wet.

Die getal geregistreerde kiesers in elke wyk, wyk nie meer as vyftien persent van die norm af nie. Die norm is bepaal deur die getal geregistreerde kiesers op die munisipale segment van die nasionale gemeenskaplike kieserslys, naamlik 47738 kiesers op 12 Februarie 2009, deur die getal wyke in die munisipaliteit te deel.

'n Oorsigkaart van die munisipale grens met die grense van die wyke binne die munisipale grens, en 'n kaart van elke wyk, is aangeheg. Ingeval van 'n verskil tussen 'n kaart en hierdie bylae, sal die kaart geld.

Die wyknommers, die stemdistrikte en stemlokale in elke wyk, en die getal kiesers is as volg:



**WYK 1 het 3738 kiesers**

Stemdistrik	Stemlokaal	Getal kiesers
43410732	CHWEZI TRADITIONAL COURT	897
43410754	CHWEZI PRIMARY SCHOOL	330
43410912	AMATSHENSIKAZI PRIMARY SCHOOL	449
43410923	ITHALA SECONDARY SCHOOL	559
43411092	NKUNGUMATHE PRIMARY SCHOOL	753
43416277	INDATSHE PRIMARY SCHOOL	322
43417638	GABANGENKOSI PRIMARY SCHOOL	428

**WYK 2 het 3019 kiesers**

Stemdistrik	Stemlokaal	Getal kiesers
43410743	MPOTHOLO PRIMARY SCHOOL	835
43410776	CUNGCWANA PRIMARY SCHOOL	457
43410787	BHUQWINI SECONDARY SCHOOL	1002
43410811	SIBAHLENGEMVELO PRIMARY SCHOOL	311
43416749	EKUPHIWENI SECONDARY SCHOOL	414

**WYK 3 het 3113 kiesers**

Stemdistrik	Stemlokaal	Getal kiesers
43410710	FORT LOUIS PRIMARY SCHOOL	781
43410721	NONGAMLANA SECONDARY SCHOOL	568
43410765	OHLAHLA PRIMARY SCHOOL	366
43410800	KHABELA TRADITIONAL COURT	534
43410901	MBATSIIAZWA SECONDARY SCHOOL	564
43416750	LUSHABA SECONDARY SCHOOL	300

**WYK 4 het 3234 kiesers**

Stemdistrik	Stemlokaal	Getal kiesers
43411070	BAMBISANANI CENTRE	1191
43411081	EKUKHANYENI TRADITIONAL COURT	1196
43415984	NGWEGWENI COMMUNITY HALL	626
43417278	NJENGABANTU	221

**WYK 5 het 3723 kiesers**

Stemdistrik	Stemlokaal	Getal kiesers
43411115	NQUNDU PRIMARY SCHOOL	762
43411126	MPUNGOSE TRADITIONAL COURT (NORTH)	538
43411137	NKANDLA CORRECTIONAL CENTRE	1505
43414950	INKOSENZIGI SECONDARY SCHOOL	918

**WYK 6 het 3576 kiesers**

Stemdistrik	Stemlokaal	Getal kiesers
43411148	MAHLA YIZENI TRADITIONAL COURT	1197
43411193	MATIIYA PRIMARY SCHOOL	749
43411216	VUMANHLAMVU PRIMARY SCHOOL	389
43411238	MPUNGOSE TRADITIONAL COURT (SOUTH)	688
43415287	SIBHAKABHAKA PRIMARY SCHOOL	553

**WYK 7 het 3116 kiesers**

Stemdistrik	Stemlokaal	Getal kiesers
43411182	CHUBE TRADITIONAL COURT	510
43411227	MAKHANYEZI PRIMARY SCHOOL	315
43411249	BHILIBANA SECONDARY SCHOOL	646
43411519	ENYAWOSHANE PRIMARY SCHOOL	782
43411531	FANGELAKHE PRIMARY SCHOOL	450
43415298	ENHLABABO PRIMARY SCHOOL	413

**WYK 8 het 2931 kiesers**

Stemdistrik	Stemlokaal	Getal kiesers
43410822	ENTSHIZA PRIMARY SCHOOL	559
43410833	NGWEKAZI SECONDARY SCHOOL	1516
43410844	EZIJIBENI PRIMARY SCHOOL	244
43411003 (Gedeelte)	GODIDE COMMUNITY HALL	200
43416783	KWAGUGU PRIMARY SCHOOL	412

**WYK 9 het 3147 kiesers**

Stemdistrik	Stemlokaal	Getal kiesers
43410855	EMAKHWABE PRIMARY SCHOOL	602
43410866	NHLOSHANE PRIMARY SCHOOL	585
43410888	SAVUYE PRIMARY SCHOOL	791
43410899	NGONO TRADITIONAL COURT	688
43416255	NSUNGUZA PRIMARY SCHOOL	331
43416761	BIEDLANA PRIMARY SCHOOL	150

**WYK 10 het 3575 kiesers**

Stemdistrik	Stemlokaal	Getal kiesers
43410798	MADLOZI PRIMARY SCHOOL	411
43411036	NJIKINI PRIMARY SCHOOL	385
43411047	XULU TRADITIONAL COURT	1067
43411058	AMAPHUTHU SECONDARY SCHOOL	890
43411069	QOTHU UNITED NATIONAL CHURCH (LUTHERAN)	108
43415153	MNDUNDUZELI PRIMARY SCHOOL	152
43416772	AMAPHUTHU TRADITIONAL COURT	562

**WYK 11 het 3002 kiesers**

Stemdistrik	Stemlokaal	Getal kiesers
43411205	KWAMTSHWILI PRIMARY SCHOOL	1013
43415939	DLABE PRIMARY SCHOOL	225
43415940	OPHINDWENI COMMUNITY HALL	723
43415995	SIMANJALO PRIMARY SCHOOL	122
43416266	MDLELANGA PRIMARY SCHOOL	671
43416288	NGOMANKULU PRIMARY SCHOOL	248

**WYK 12 het 3787 kiesers**

Stemdistrik	Stemlokaal	Getal kiesers
43410945	PHOLELA HALL	665
43411003 (Gedeelte)	GODIDE COMMUNITY HALL	741
43411025	NTINGWE PRIMARY SCHOOL	1216
43415951	GUBHELA PRIMARY SCHOOL	190
43415962	GODIDE TRADITIONAL COURT	220
43417267	MACALA PRIMARY SCHOOL	225
43417403	MAQHUBANDABA PRIMARY SCHOOL	296
43417649	LUNGELANI PRIMARY SCHOOL	234
43417650	MBABANE CRECHE	0

**WYK 13 het 3858 kiesers**

Stemdistrik	Stemlokaal	Getal kiesers
43410956	KHONZINDABA PRIMARY SCHOOL	633
43410990	MATHOLAMNYAMA SECONDARY SCHOOL	829
43411159	KWAMAGWAZA TRADITIONAL COURT	1318
43411160	NSUNDUKAZI PRIMARY SCHOOL	554
43415973	QHOSHANGANI PRIMARY SCHOOL	524

**WYK 14 het 3919 kiesers**

Stemdistrik	Stemlokaal	Getal kiesers
43411171	NOYIBEWU PRIMARY SCHOOL	303
43411261	IZINDLOZI TRADITIONAL COURT	334
43411272	IIIILAMBU PRIMARY SCHOOL	603
43411283	KHOMO PRIMARY SCHOOL	466
43411306	KWANXAMALALA TRADITIONAL COURT	594
43414848	KING CETSHWAYO SECONDARY SCHOOL	448
43414961	NTOLWANE PRIMARY SCHOOL	1171

**Belangrik:** Hierdie Bylae bevat die totale getal geregistreerde kiesers op die munisipaliteit se segment van die nasionale gemeenskaplike kieserslys op 12 Februarie 2009, waarvoor voorsiening gemaak is in Goewermentskennisgewing No. 750 gepubliseer in Staatskoerant No. 32407 van 15 Julie 2009. Die stemdistriknommers, die grense van die stemdistrikte, die stemlokale, en die getal kiesers mag verander na die registrasie van kiesers vir die 2011 plaaslike verkiesings.

## VORM MDB5

## WYKSAFBAKENING

**BESWAAR INGEVOLGE ITEM 5(2) VAN BYLAE 1  
VAN DIE WET OP PLAASLIKE REGERING: MUNISIPALE STRUKTURE, 1998**

Naam van Munisipaliteit:.....Code:.....

Naam van beswaarde persoon/instelling:.....

Kontak persoon in geval van 'n instelling:.....

Adres:.....

Tel. nommer:..... Selfoonnommer:.....

E-pos adres:.....

Hiermee teken ek beswaar aan teen die afbakening van die grense van die volgende wyke:

WYK NOMMER	REDE/MOTIVERING

Ek versoek die Munisipale Afbakeningsraad om die volgende alternatiewe voorstelle te oorweeg:

Wyk nommer	Die wyk moet bestaan uit die volgende stemdistrikte: (Voorsien die stemdistriknommer en die getal geregistreerde kiesers as volg $VD1123456(1500)+VD345678(2500)=4000$ )	Motivering

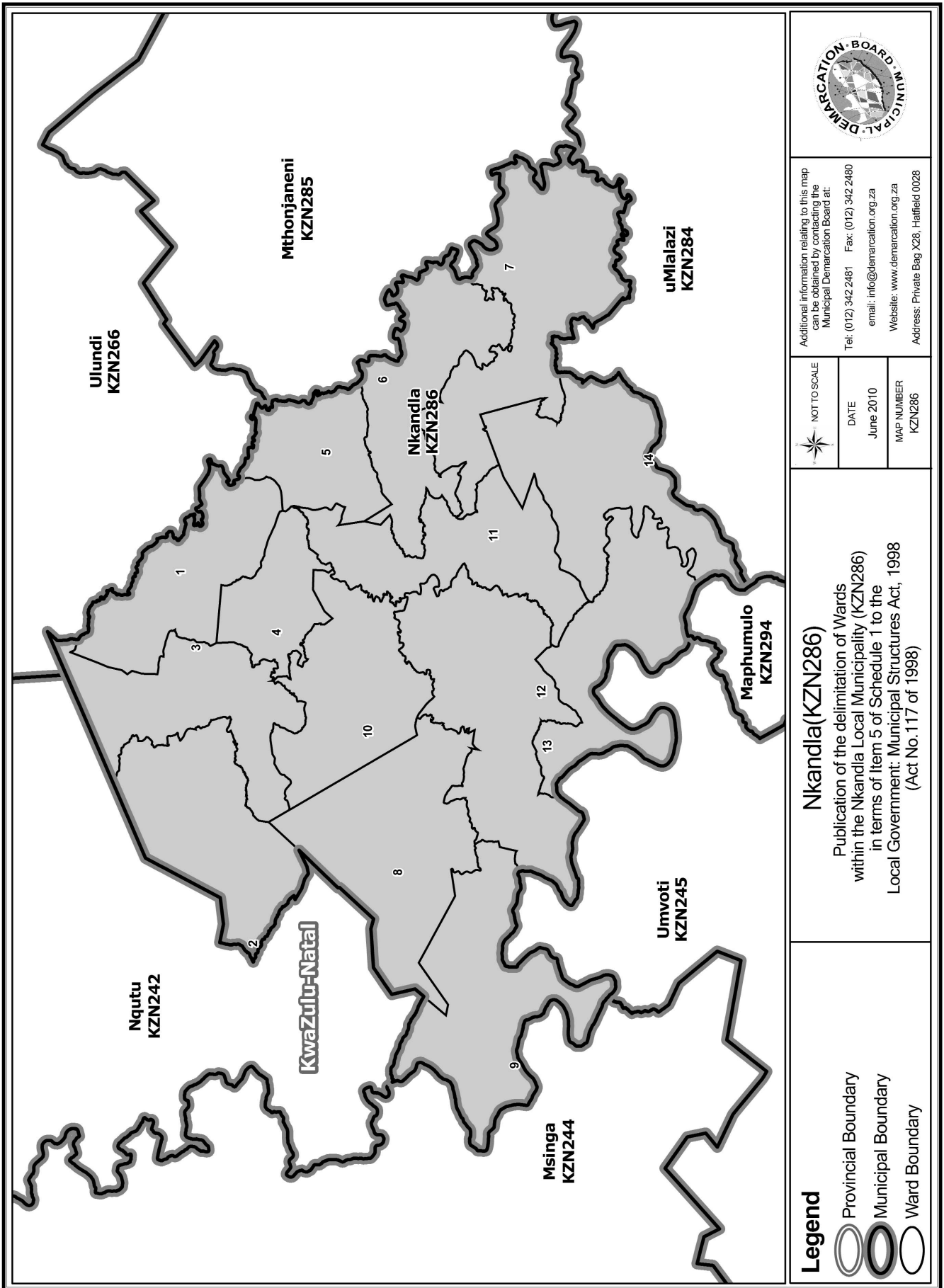
Ek bevestig dat:

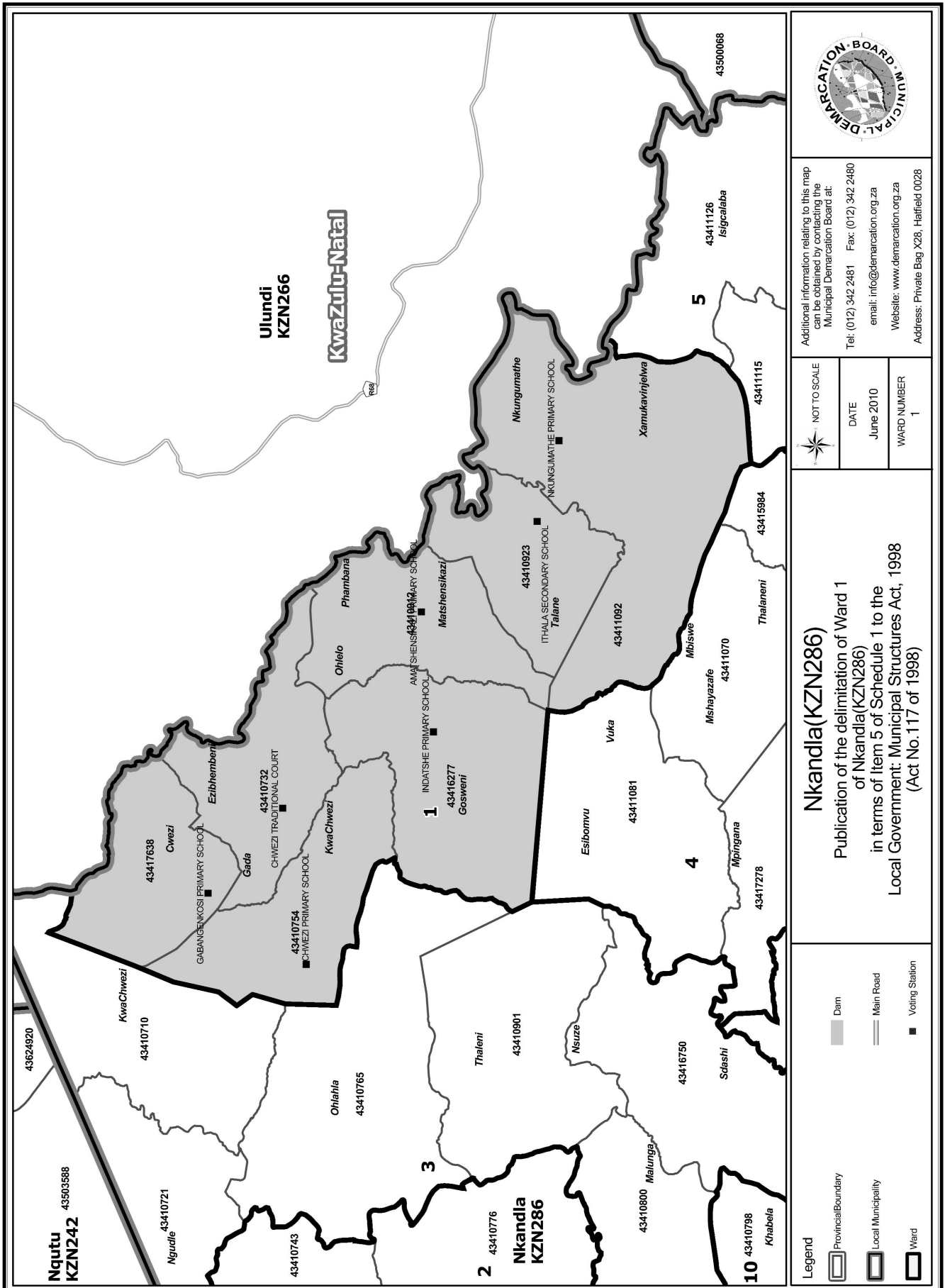
- die saamgevoegde stemdistrikte vorm 'n aaneenlopende wyk;
- die getal kiesers in elke wyk is binne die minimum en maksimum getal wat per wyk toegelaat word;
- die voorgestelde wyke voldoen in die algemeen aan die kriteria.

\_\_\_\_\_  
HANDTEKENING

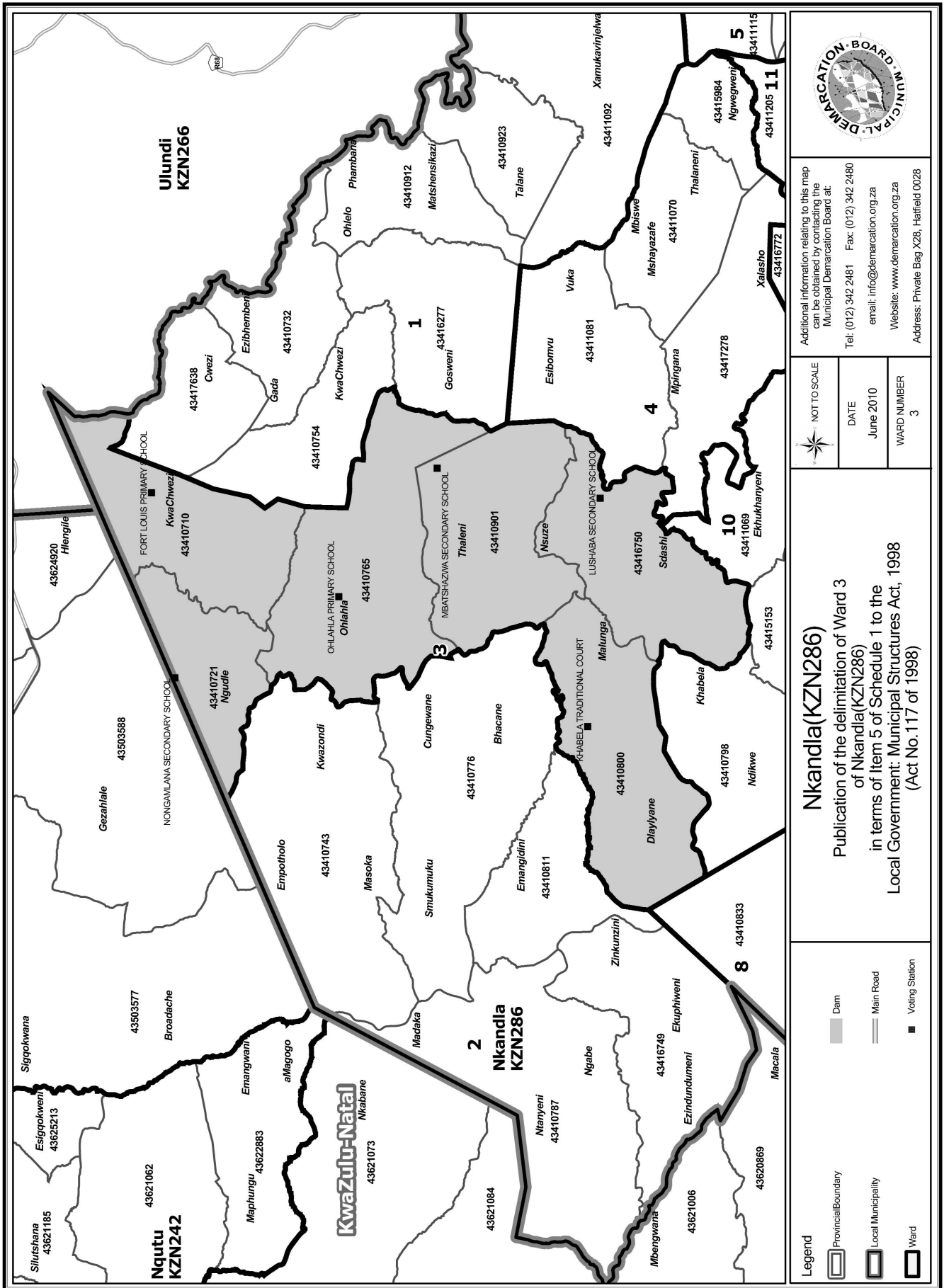
\_\_\_\_\_  
NAAM EN VAN

\_\_\_\_\_  
DATUM









Additional information relating to this map can be obtained by contacting the Municipal Demarcation Board at:  
 Tel: (012) 342 2481 Fax: (012) 342 2480  
 email: info@demarcation.org.za  
 Website: www.demarcation.org.za  
 Address: Private Bag X28, Halffield 0028

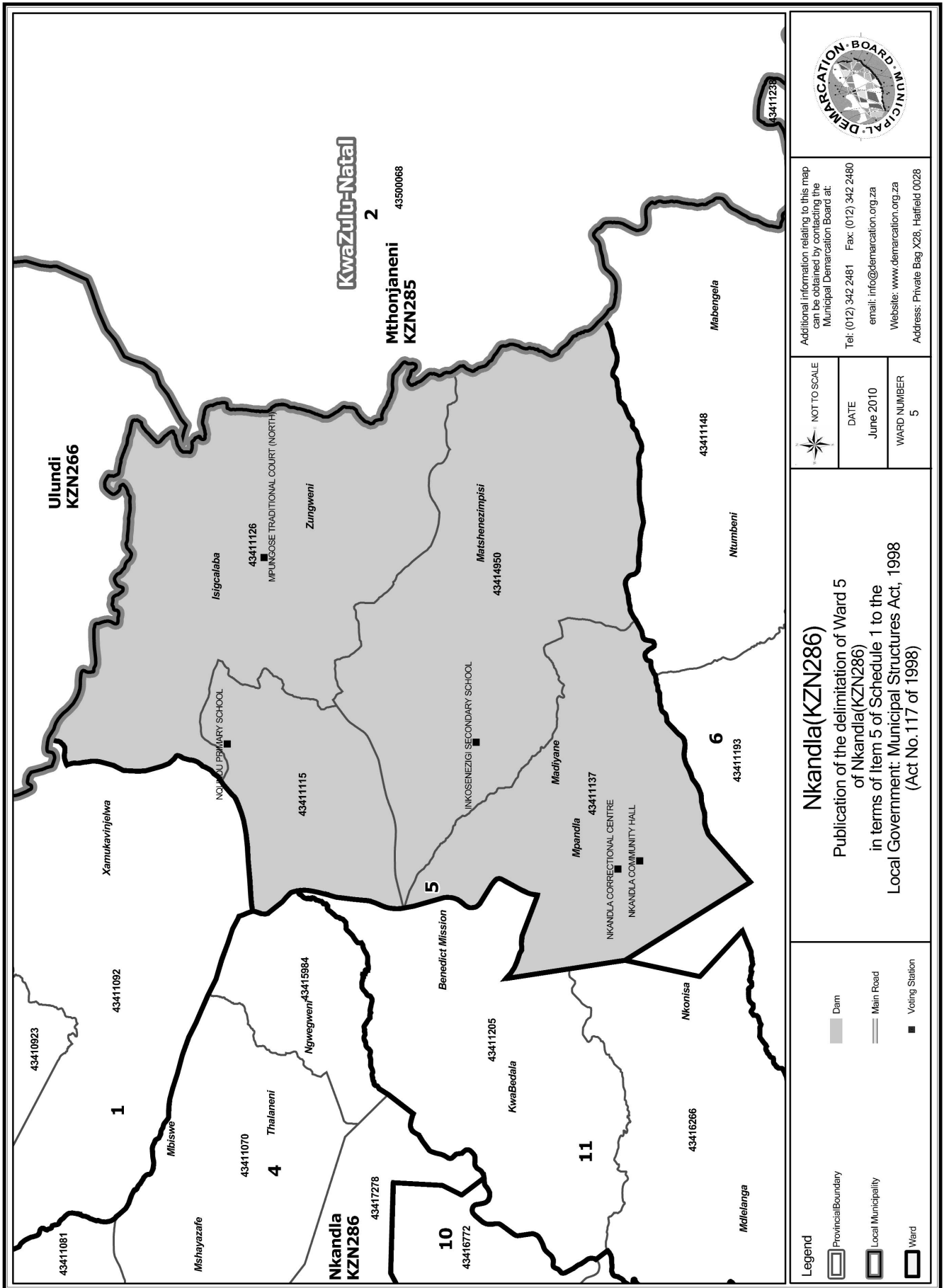
NOT TO SCALE
DATE June 2010
WARD NUMBER 3

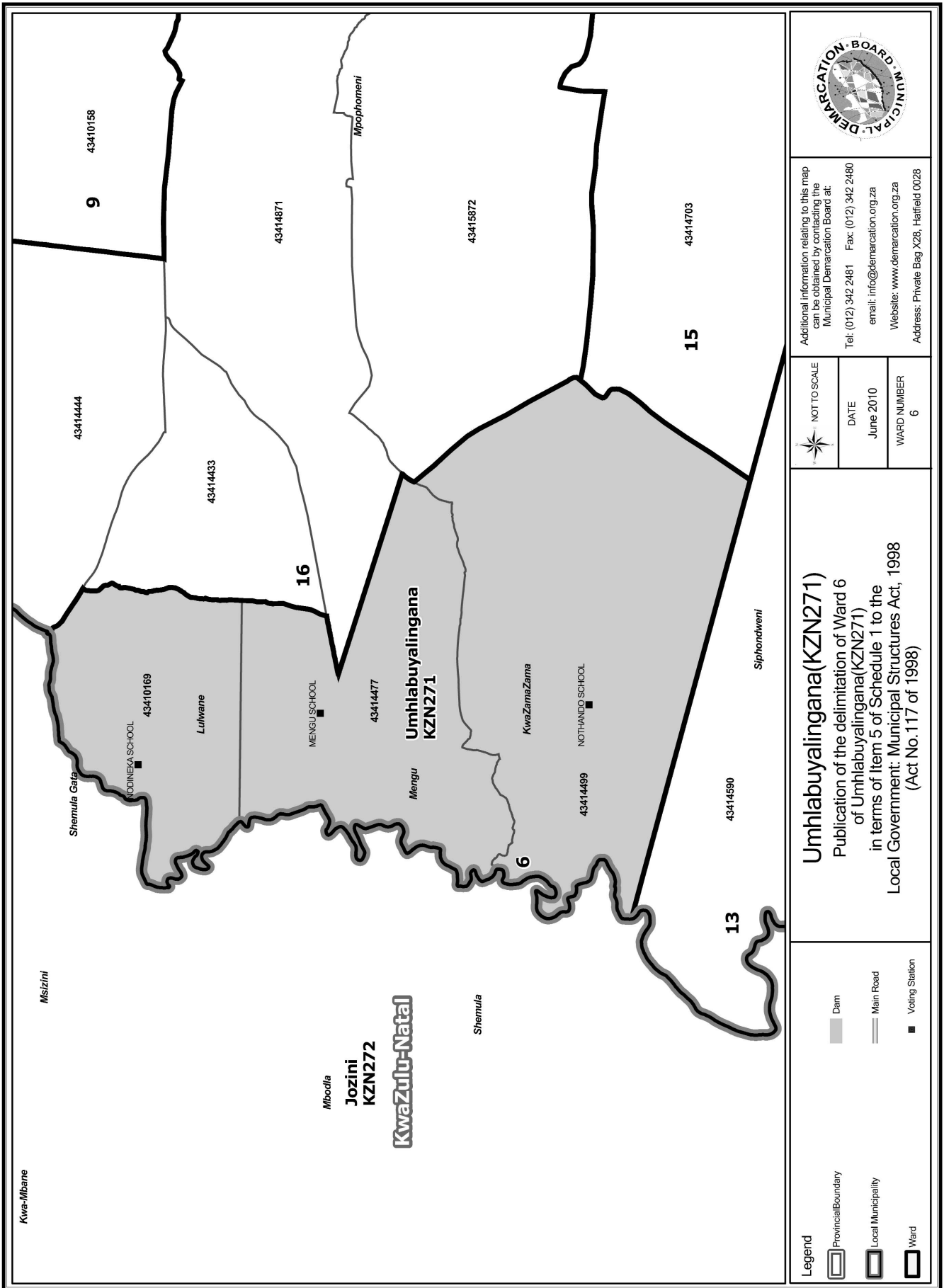
**Nkandla (KZN286)**  
 Publication of the delimitation of Ward 3 of Nkandla (KZN286) in terms of Item 5 of Schedule 1 to the Local Government: Municipal Structures Act, 1998 (Act No. 117 of 1998)

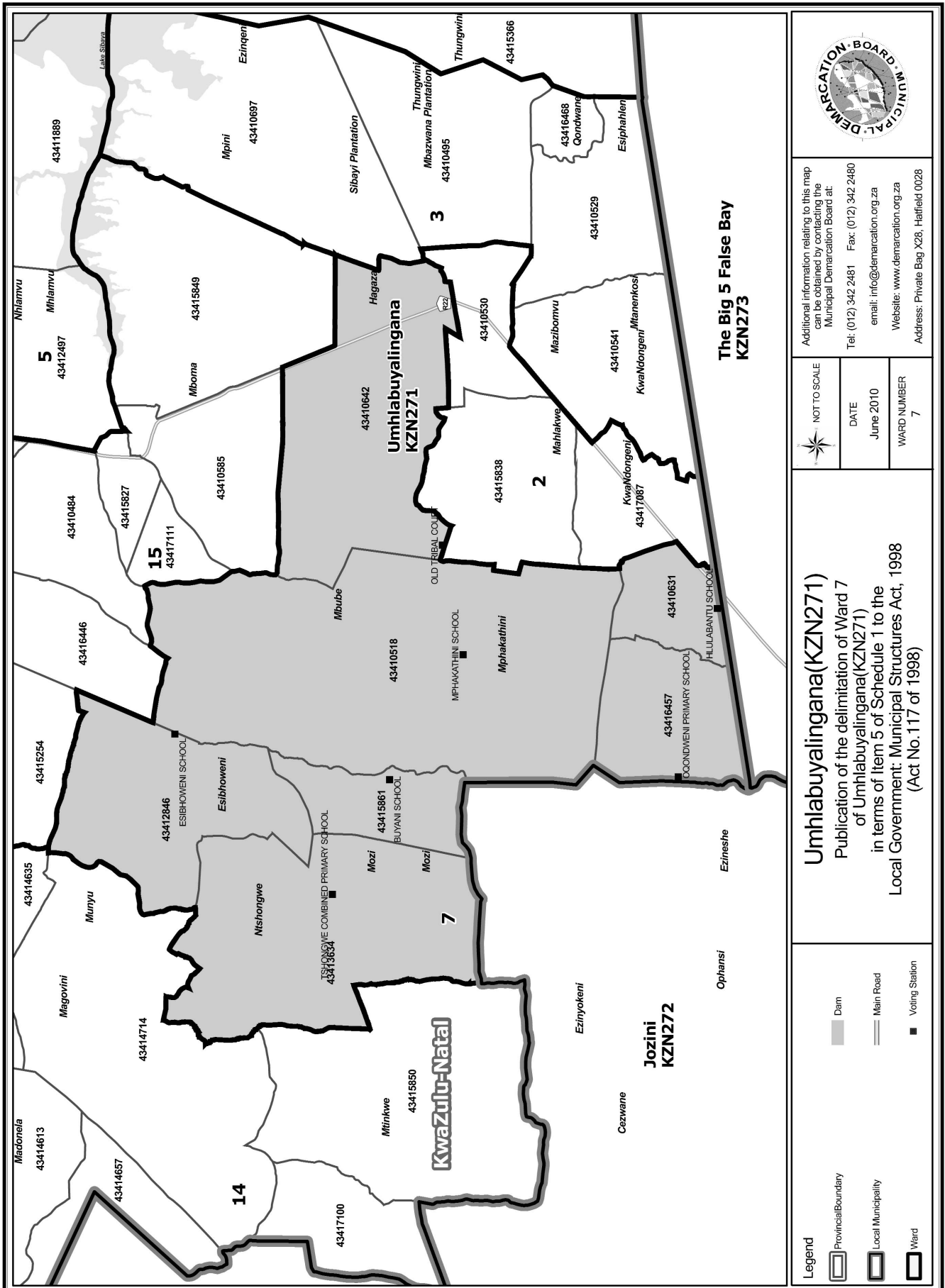
	Dam
	Main Road
	Voting Station

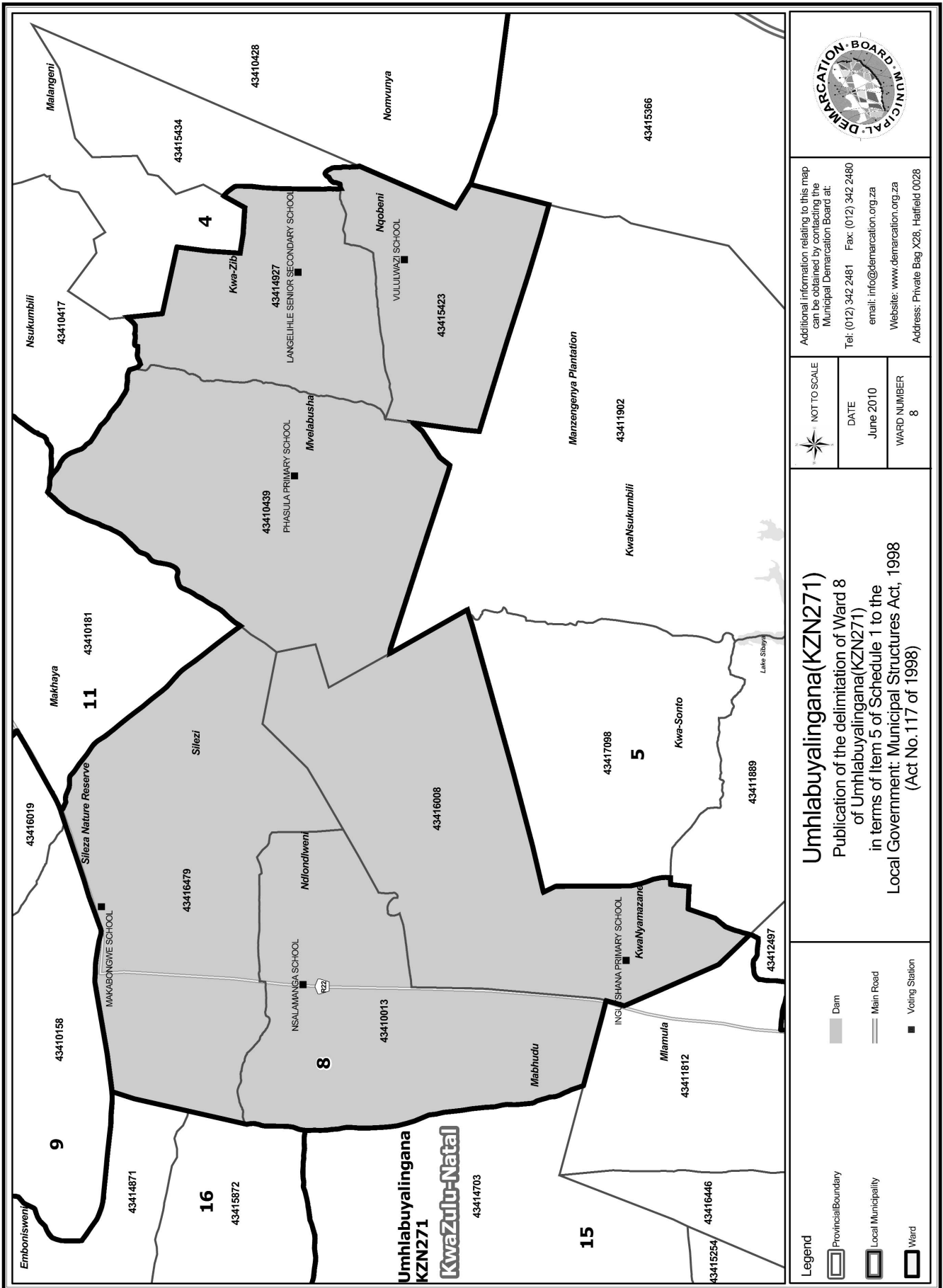












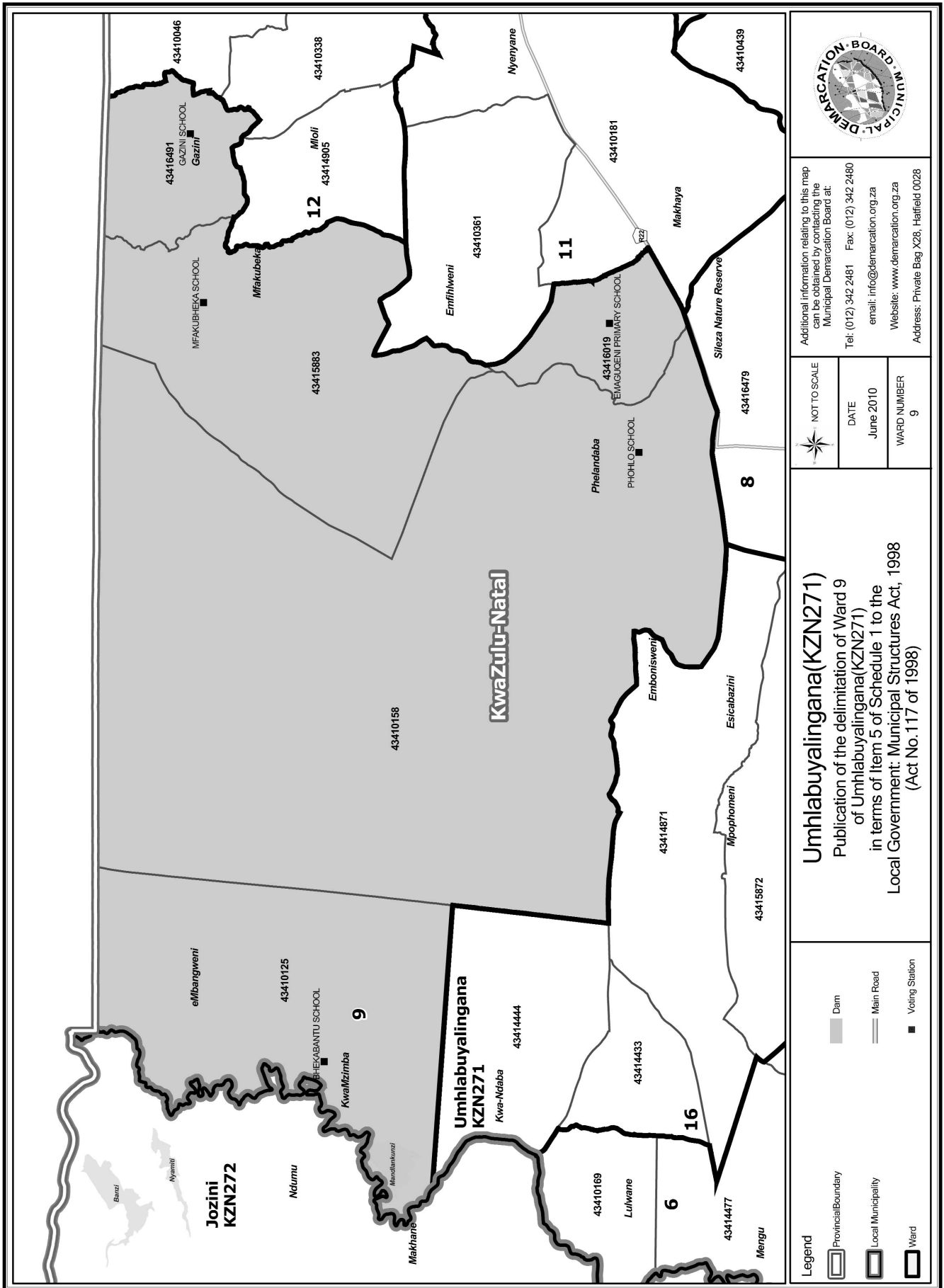
Additional information relating to this map can be obtained by contacting the Municipal Demarcation Board at:  
 Tel: (012) 342 2481 Fax: (012) 342 2480  
 email: info@demarcation.org.za  
 Website: www.demarcation.org.za  
 Address: Private Bag X28, Halfeld 0028

NOT TO SCALE
DATE June 2010
WARD NUMBER 8

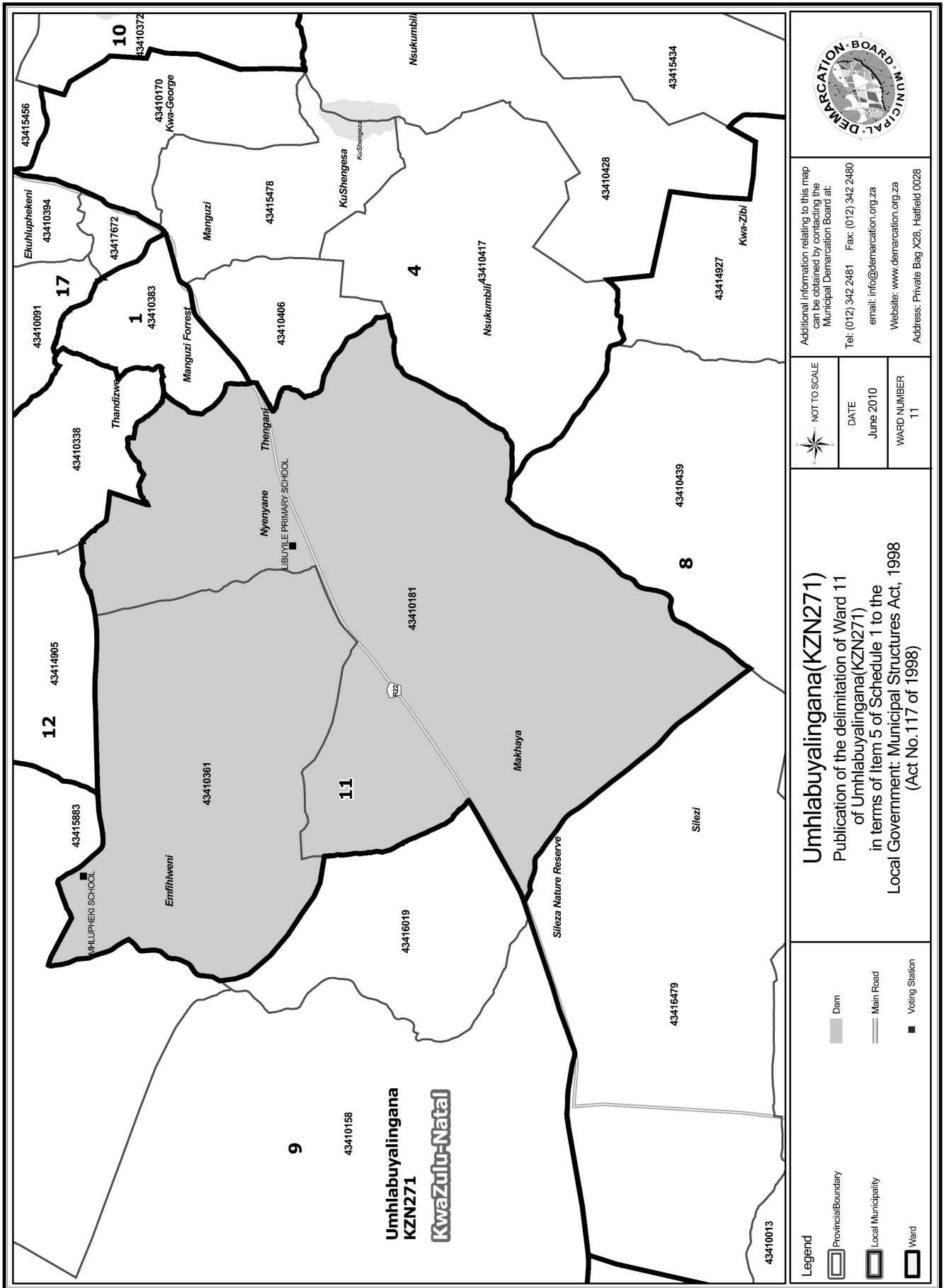
**Umhlabyalingana (KZN271)**  
 Publication of the delimitation of Ward 8 of Umhlabyalingana (KZN271) in terms of Item 5 of Schedule 1 to the Local Government: Municipal Structures Act, 1998 (Act No. 117 of 1998)

**Legend**

- Provincial Boundary
- Dam
- Local Municipality
- Main Road
- Voting Station
- Ward







Additional information relating to this map can be obtained by contacting the Municipal Demarcation Board at:  
 Tel: (012) 342 2481 Fax: (012) 342 2480  
 email: info@demarcation.org.za  
 Website: www.demarcation.org.za  
 Address: Private Bag X28, Halffield 0028

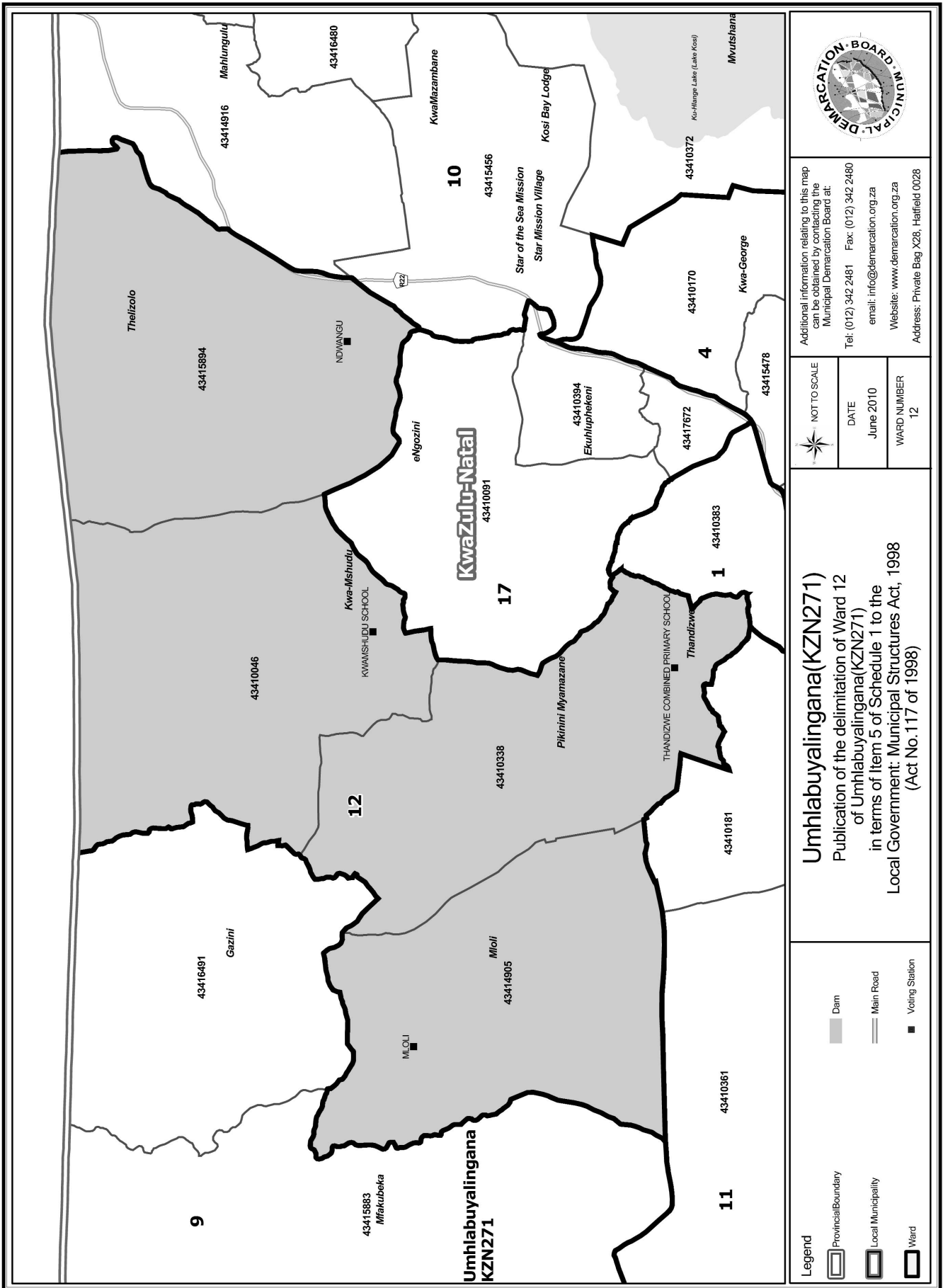
NOT TO SCALE
DATE June 2010
WARD NUMBER 11

**Umhlabyalingana(KZN271)**  
 Publication of the delimitation of Ward 11 of Umhlabyalingana(KZN271) in terms of Item 5 of Schedule 1 to the Local Government: Municipal Structures Act, 1998 (Act No. 117 of 1998)

Provincial Boundary	Dam
Local Municipality	Main Road
Ward	Voting Station

**Umhlabyalingana**  
**KZN271**  
**[KwaZulu-Natal]**





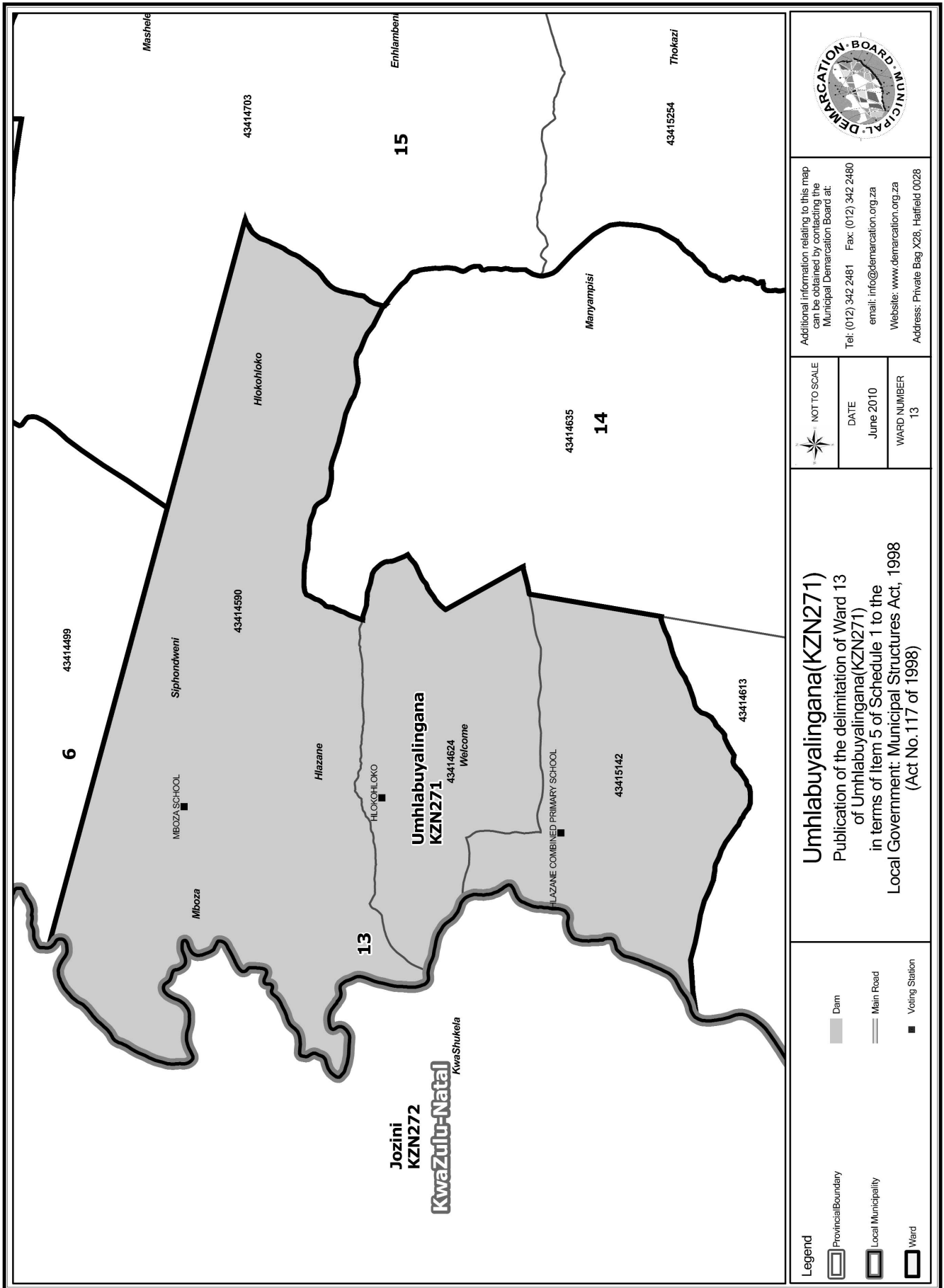
Additional information relating to this map can be obtained by contacting the Municipal Demarcation Board at:  
 Tel: (012) 342 2481 Fax: (012) 342 2480  
 email: [info@demarcation.org.za](mailto:info@demarcation.org.za)  
 Website: [www.demarcation.org.za](http://www.demarcation.org.za)  
 Address: Private Bag X28, Halffield 0028

NOT TO SCALE
DATE June 2010
WARD NUMBER 12

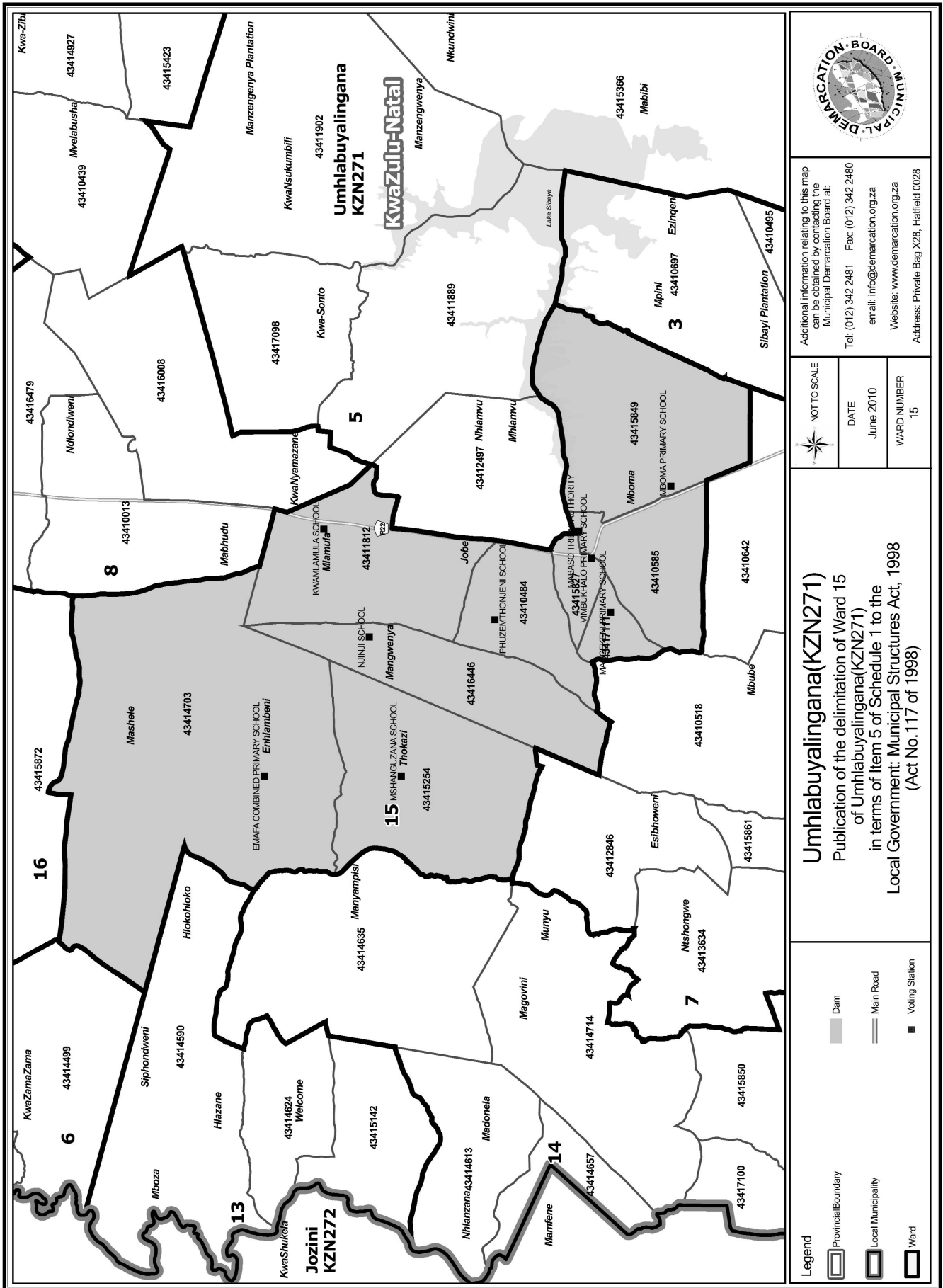
**Umhlabyalingana (KZN271)**  
 Publication of the delimitation of Ward 12 of Umhlabyalingana (KZN271) in terms of Item 5 of Schedule 1 to the Local Government: Municipal Structures Act, 1998 (Act No. 117 of 1998)

**Legend**

- Provincial Boundary
- Local Municipality
- Ward
- Dam
- Main Road
- Voting Station







Additional information relating to this map can be obtained by contacting the Municipal Demarcation Board at:  
 Tel: (012) 342 2481 Fax: (012) 342 2480  
 email: info@demarcation.org.za  
 Website: www.demarcation.org.za  
 Address: Private Bag X28, Halffield 0028

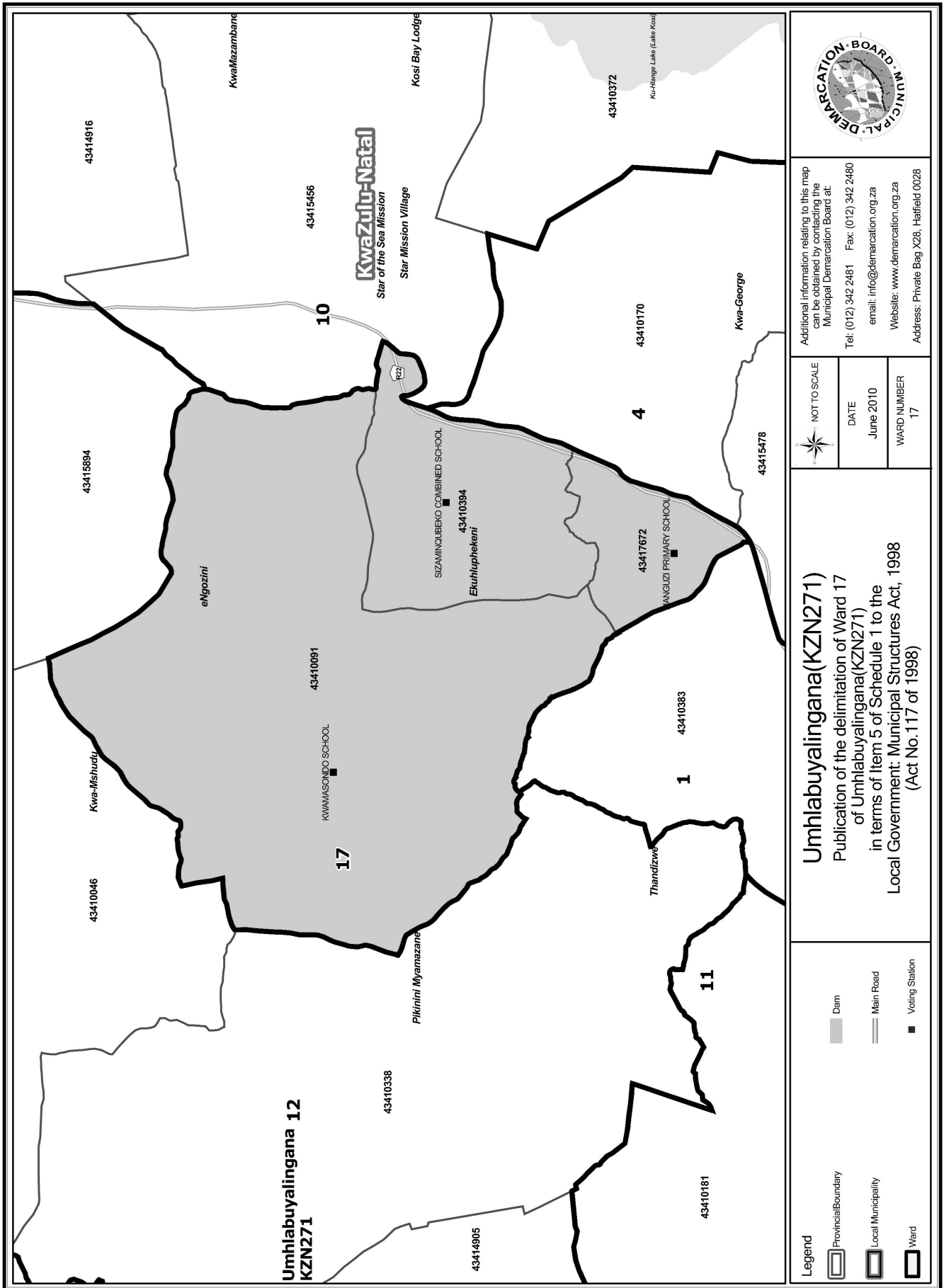
NOT TO SCALE
DATE June 2010
WARD NUMBER 15

**Umhlabyalingana (KZN271)**  
 Publication of the delimitation of Ward 15  
 of Umhlabyalingana (KZN271)  
 in terms of Item 5 of Schedule 1 to the  
 Local Government: Municipal Structures Act, 1998  
 (Act No. 117 of 1998)

**Legend**

- Provincial Boundary
- Local Municipality
- Ward
- Dam
- Main Road
- Voting Station





**Umhlabyalingana (KZN271)**  
 Publication of the delimitation of Ward 17 of Umhlabyalingana (KZN271) in terms of Item 5 of Schedule 1 to the Local Government: Municipal Structures Act, 1998 (Act No. 117 of 1998)



