KwaZulu-Natal Province
KwaZulu-Natal Provinsie
Isifundazwe saKwaZulu-Natali

Provincial Gazette • Provinsiale Koerant • Igazethi Yesifundazwe

GAZETTE EXTRAORDINARY—BUITENGEWONE KOERANT—IGAZETHI EYISIPESHELI

(Registered at the post office as a newspaper) • (As 'n nuusblad by die poskantoor geregistreer)
(Irejistiwee njengephephandaba eposihhovisi)

PIETERMARITZBURG,

17 JUNE 2010
17 JUNIE 2010
17 kuNHLANGULANA 2010

Vol. 4 **No. 457**

We all have the power to prevent AIDS

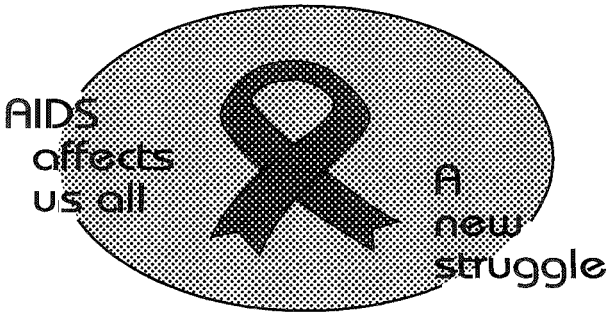

AIDS
HELPLINE
0800 012 322
DEPARTMENT OF HEALTH

Prevention is the cure

N.B. The Government Printing Works will not be held responsible for the quality of "Hard Copies" or "Electronic Files" submitted for publication purposes

10457
9771994455008

IMPORTANT NOTICE

The Government Printing Works will not be held responsible for faxed documents not received due to errors on the fax machine or faxes received which are unclear or incomplete. Please be advised that an "OK" slip, received from a fax machine, will not be accepted as proof that documents were received by the GPW for printing. If documents are faxed to the GPW it will be the sender's responsibility to phone and confirm that the documents were received in good order.

Furthermore the Government Printing Works will also not be held responsible for cancellations and amendments which have not been done on original documents received from clients.

CONTENTS

No.		Page
	GENERAL NOTICE	
58	Local Government: Municipal Structures Act (117/1998): Municipal Demarcation Board: Delimitation of municipal wards: Greater Kokstad Local Municipality (KZN433)	3

INHOUD

No.		Bladsy
	ALGEMENE KENNISGEWING	
58	Wet op Plaaslike Regering: Munisipale Strukture (117/1998): Munisipale Afbakeningsraad: Afbakening van munisipale wyke: Greater Kokstad Plaaslike Munisipaliteit (KZN433)	7

GENERAL NOTICE—ALGEMENE KENNISGEWING

No. 58 **17 June 2010**

MUNICIPAL DEMARCATION BOARD
DELIMITATION OF MUNICIPAL WARDS IN TERMS OF THE LOCAL GOVERNMENT: MUNICIPAL STRUCTURES ACT, 1998

Municipality : Greater Kokstad Local Municipality (KZN433)

In terms of Item 5(1) of Schedule 1 to the Local Government: Municipal Structures Act, 1998 (Act No.117 of 1998) ("the Act") the Municipal Demarcation Board hereby publishes its delimitation of wards for the above-mentioned municipality. Particulars of the delimitation are listed in the Schedule.

In terms of Item 5(2) of Schedule 1 to the Act, any person aggrieved by a delimitation may, within 14 days of publication of this notice, submit objections in writing to:

The Municipal Demarcation Board
Private Bag X28
Hatfield
0028

Fax: 012-3422480
E-mail: robert@demarcation.org.za

The attached form MDB5 must please be used to object. The form is also available on www.demarcation.org.za

LANDIWE MAHLANGU
CHAIRPERSON: MDB

SCHEDULE

In terms of Section 18(3) of the Local Government: Municipal Structures Act, 1998 (Act 117 of 1998) the MEC responsible for local government has determined that the municipal council consists of 16 councillors.

After having consulted the Independent Electoral Commission, The Municipal Demarcation Board has delimited the municipality into 8 wards in terms of Schedule 1 to the Act.

The number of registered voters in each ward does not vary by more than fifteen percent from the norm. The norm was determined by dividing the total number of voters on the municipal segment of the national common voters roll, namely 30419 voters on 12 February 2009, by the number of wards in the municipality.

An overview map of the boundary of the municipality, with the boundaries of the wards within the municipal boundary, and a map of each ward are attached. In case of a discrepancy between a map and this schedule, the map will prevail.

The ward numbers, the voting districts and voting stations in each ward, and the number of voters are as follows:

WARD 1 comprises of a total of 4069 registered voters

Voting District	Voting Station	Number of Voters
43900017 (Portion)	JJ MHLONGO HALL	4069

WARD 2 comprises of a total of 3687 registered voters

Voting District	Voting Station	Number of Voters
43772755	EVATT POLICE STATION(TENT)	430
43772766	WANSBECK ANGLICAN CHURCH	205
43772777	NEW AMALFI SALE YARDS	384
43773880	ST BERNARDS PEAK	264
43774173	SWARTBERG POLICE STATION(TENT)	1105
43774768	KRAANSDRAAI PRIMARY SCHOOL	279
43774779	FRANKLIN SECONDARY SCHOOL	1020

WARD 3 comprises of a total of 3884 registered voters

Voting District	Voting Station	Number of Voters
43900051	TOWN HALL	3884

WARD 4 comprises of a total of 3615 registered voters

Voting District	Voting Station	Number of Voters
43900039 (Portion)	COMMUNITY HALL	1626
43900107	NOMZAMO PRIMARY SCHOOL	1989

WARD 5 comprises of a total of 3314 registered voters

Voting District	Voting Station	Number of Voters
43900017 (Portion)	JJ MHLONGO HALL	100
43900028	TUNTULWANA HALL	2378
43900062	METHODIST CHURCH HALL	836

WARD 6 comprises of a total of 3705 registered voters

Voting District	Voting Station	Number of Voters
43772733	THIBANE COMBINED SCHOOL	989
43772744	NEW MARKET SCHOOL	657
43772788	CHARLTON SENIOR PRIMARY SCHOOL	660
43774184	GLENTHORNE/UMZINLTANGA TRAINING CENTRE	519
43900095	EXTENSION SEVEN	880

WARD 7 comprises of a total of 4129 registered voters

Voting District	Voting Station	Number of Voters
43900084	SHAYAMOYA COMMUNITY HALL	4129

WARD 8 comprises of a total of 4016 registered voters

Voting District	Voting Station	Number of Voters
43900039 (Portion)	COMMUNITY HALL	1030
43900040	OLD AGE HOME BHONGWENI	2986

Important: This Schedule contains the total number of registered voters on the municipality's segment of the national common voters' roll on 12 February 2009 as provided for in Government Notice No. 750 published in Government Gazette No. 32407 of 15 July 2009. The voting district numbers, the voting district boundaries, voting stations, and the number of voters may change after the registration of voters for the 2011 local elections.

FORM MDB5

WARD DELIMITATION

OBJECTION IN TERMS OF ITEM 5(2) OF SCHEDULE 1 TO THE LOCAL GOVERNMENT: MUNICIPAL STRUCTURES ACT, 1998

Name of municipality:…….....Code:……

Name of aggrieved person/institution:…….....

Contact person in case of an institution:…….....

Address:……

Tel. number:……Cell number:……...

Email address:……..…..

I hereby object to the delimitation of the boundaries of the following wards:

WARD NUMBER	REASON/MOTIVATION

I request the Municipal Demarcation Board to consider the following alternative proposals:

Ward number	The ward should comprise of the following voting districts (Provide voting district number and the number of voters in brackets e.g. VD1123456(1500)+VD345678(2500)=4000)	Motivation

I confirm that:

- **each cluster of voting districts form a contiguous ward;**
- **the number of voters in each ward fall within the minimum and maximum of voters allowed per ward;**
- **the proposed ward boundaries comply, in general, with the criteria.**

_____
SIGNATURE

_____
NAME AND SURNAME

_____
DATE

No. 58 **17 Junie 2010**

MUNISIPALE AFBAKENINGSRAAD
AFBAKENING VAN MUNISIPALE WYKE INGEVOLGE DIE WET OP PLAASLIKE REGERING: MUNISIPALE STRUKTURE, 1998

Munisipaliteit : Greater Kokstad Plaaslike Munisipaliteit (KZN433)

Ingevolge Item 5(1) van Bylae 1 van die Wet op Plaaslike Regering: Munisipale Strukture,1998 (Wet No. 117 van 1998) ("die Wet") publiseer die Munisipale Afbakeningsraad hiermee sy afbakening van wyke vir die bogenaamde munisipaliteit. Besonderhede van die afbakening is vervat in die Bylae.

Ingevolge Item 5(2) van Bylae 1 van die Wet, kan enige persoon wat gegrief is deur 'n afbakening binne 14 dae na publikasie van hierdie kennisgewing skriftelike besware voorlê aan:

Die Munisipale Afbakeningsraad
Privaatsak X28
Hatfield
0028

Faks: 012-3422480
E-pos: robert@demarcation.org.za

Die aangehegte vorm MDB5 moet asseblief gebruik word om beswaar aan te teken. Die vorm is ook beskikbaar op www.demarcation.org.za

LANDIWE MAHLANGU
VOORSITTER: MUNISIPALE AFBAKENINGSRAAD

BYLAE

Ingevolge Artikel 18(3) van die Wet op Plaaslike Regering: Munisipale Strukture, 1998 (Wet 117 van 1998) het die LUR vir plaaslike regering bepaal dat die munisipale raad bestaan uit 16 raadslede.

Na oorlegpleging met die Onafhanklike Verkiesingskommissie het die Munisipale Afbakeningsraad die munisipaliteit in 8 wyke afgebaken ingevolge Bylae 1 van die Wet.

Die getal geregistreerde kiesers in elke wyk, wyk nie meer as vyftien persent van die norm af nie. Die norm is bepaal deur die getal geregistreerde kiesers op die munisipale segment van die nasionale gemeenskaplike kieserslys, naamlik 30419 kiesers op 12 Februarie 2009, deur die getal wyke in die munisipaliteit te deel.

'n Oorsigkaart van die munisipale grens met die grense van die wyke binne die munisipale grens, en 'n kaart van elke wyk, is aangeheg. Ingeval van 'n verskil tussen 'n kaart en hierdie bylae, sal die kaart geld.

Die wyknommers, die stemdistrikte en stemlokale in elke wyk, en die getal kiesers is as volg:

WYK 1 het 4069 kiesers

Stemdistrik	Stemlokaal	Getal kiesers
43900017 (Gedeelte)	JJ MHLONGO HALL	4069

WYK 2 het 3687 kiesers

Stemdistrik	Stemlokaal	Getal kiesers
43772755	EVATT POLICE STATION(TENT)	430
43772766	WANSBECK ANGLICAN CHURCH	205
43772777	NEW AMALFI SALE YARDS	384
43773880	ST BERNARDS PEAK	264
43774173	SWARTBERG POLICE STATION(TENT)	1105
43774768	KRAANSDRAAI PRIMARY SCHOOL	279
43774779	FRANKLIN SECONDARY SCHOOL	1020

WYK 3 het 3884 kiesers

Stemdistrik	Stemlokaal	Getal kiesers
43900051	TOWN HALL	3884

WYK 4 het 3615 kiesers

Stemdistrik	Stemlokaal	Getal kiesers
43900039 (Gedeelte)	COMMUNITY HALL	1626
43900107	NOMZAMO PRIMARY SCHOOL	1989

WYK 5 het 3314 kiesers

Stemdistrik	Stemlokaal	Getal kiesers
43900017 (Gedeelte)	JJ MHLONGO HALL	100
43900028	TUNTULWANA HALL	2378
43900062	METHODIST CHURCH HALL	836

WYK 6 het 3705 kiesers

Stemdistrik	Stemlokaal	Getal kiesers
43772733	THIBANE COMBINED SCHOOL	989
43772744	NEW MARKET SCHOOL	657
43772788	CHARLTON SENIOR PRIMARY SCHOOL	660
43774184	GLENTHORNE/UMZINLTANGA TRAINING CENTRE	519
43900095	EXTENSION SEVEN	880

WYK 7 het 4129 kiesers

Stemdistrik	Stemlokaal	Getal kiesers
43900084	SHAYAMOYA COMMUNITY HALL	4129

WYK 8 het 4016 kiesers

Stemdistrik	Stemlokaal	Getal kiesers
43900039 (Gedeelte)	COMMUNITY HALL	1030
43900040	OLD AGE HOME BHONGWENI	2986

Belangrik: Hierdie Bylae bevat die totale getal geregistreerde kiesers op die munisipaliteit se segment van die nasionale gemeenskaplike kieserslys op 12 Februarie 2009, waarvoor voorsiening gemaak is in Goewermentskennisgewing No. 750 gepubliseer in Staatskoerant No. 32407 van 15 Julie 2009. Die stemdistriknommers, die grense van die stemdistrikte, die stemlokale, en die getal kiesers mag verander na die registrasie van kiesers vir die 2011 plaaslike verkiesings.

VORM MDB5

WYKSAFBAKENING

BESWAAR INGEVOLGE ITEM 5(2) VAN BYLAE 1
VAN DIE WET OP PLAASLIKE REGERING: MUNISIPALE STRUKTURE, 1998

Naam van Munisipaliteit:.....Code:.....

Naam van beswaarde persoon/instelling:.....

Kontak persoon in geval van 'n instelling:.....

Adres:.....

Tel. nommer:.....Selfoonnommer:.....

E-pos adres:.....

Hiermee teken ek beswaar aan teen die afbakening van die grense van die volgende wyke:

WYK NOMMER	REDE/MOTIVERING

Ek versoek die Munisipale Afbakeningsraad om die volgende alternatiewe voorstelle te oorweeg:

Wyk nommer	Die wyk moet bestaan uit die volgende stemdistrikte: (Voorsien die stemdistriknommer en die getal geregistreerde kiesers as volg VD1123456(1500)+VD345678(2500)=4000)	Motivering

Ek bevestig dat:

- **die saamgevoegde stemdistrikte vorm 'n aaneenlopende wyk;**
- **die getal kiesers in elke wyk is binne die minimum en maksimum getal wat per wyk toegelaat word;**
- **die voorgestelde wyke voldoen in die algemeen aan die kriteria.**

_____
HANDTEKENING

_____
NAAM EN VAN

_____
DATUM

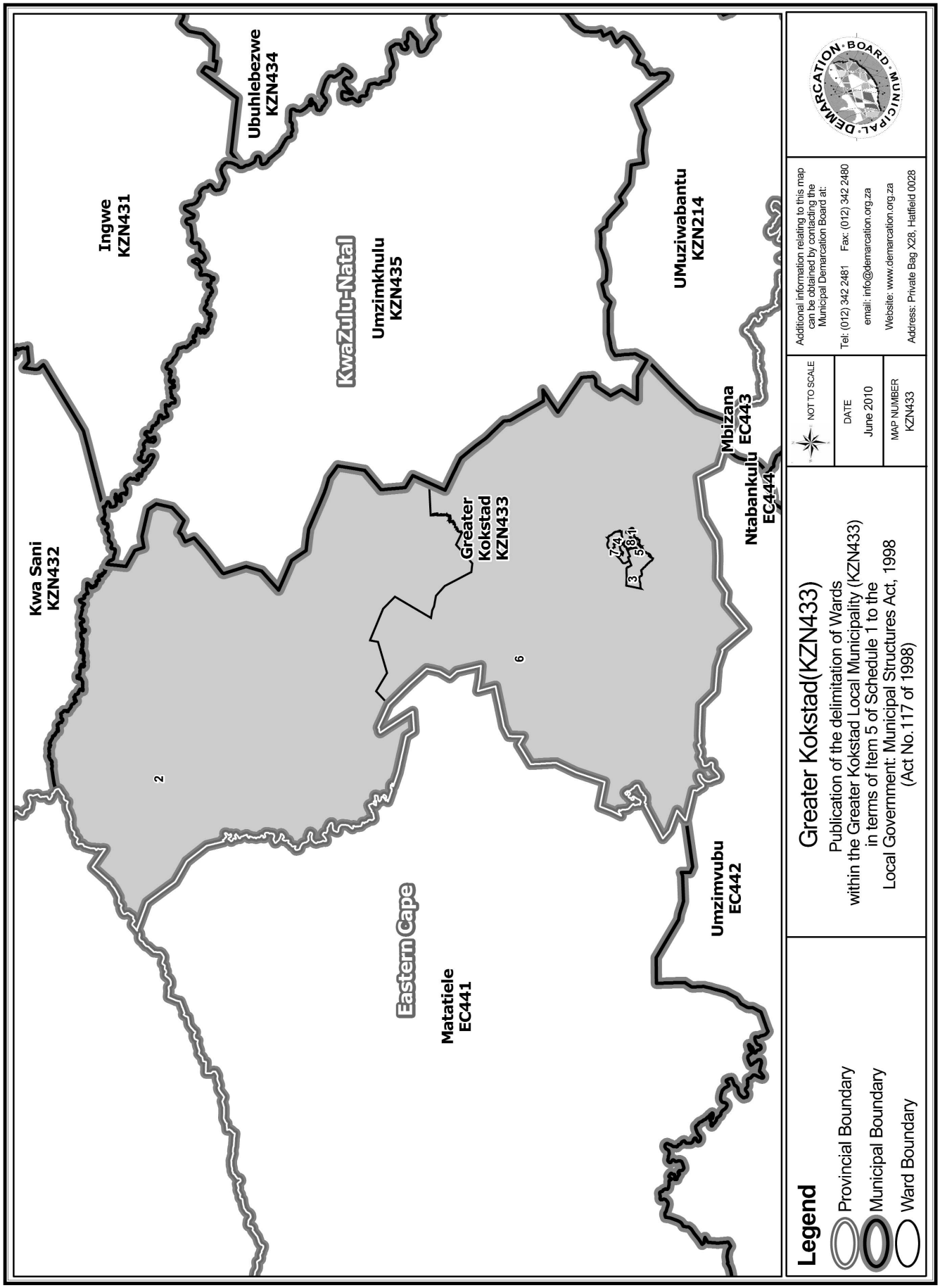
Ubuhlebezwe
KZN434
Ingwe
KZN431
KwaZulu-Natal
Umzimkhulu
KZN435
UMuziwabantu
KZN214
Kwa Sani
KZN432
Greater
Kokstad
KZN433
Mbizana
EC443
Ntabankulu
EC444
Umzimvubu
EC442
Eastern Cape
Matatiele
EC441
2
6
3
5
8
1
7
4
Legend
Provincial Boundary
Municipal Boundary
Ward Boundary
Greater Kokstad(KZN433)
Publication of the delimitation of Wards
within the Greater Kokstad Local Municipality (KZN433)
in terms of Item 5 of Schedule 1 to the
Local Government: Municipal Structures Act, 1998
(Act No.117 of 1998)
NOT TO SCALE
DATE
June 2010
MAP NUMBER
KZN433
Additional information relating to this map
can be obtained by contacting the
Municipal Demarcation Board at:
Tel: (012) 342 2481 Fax: (012) 342 2480
email: info@demarcation.org.za
Website: www.demarcation.org.za
Address: Private Bag X28, Hatfield 0028
MUNICIPAL DEMARCATION BOARD

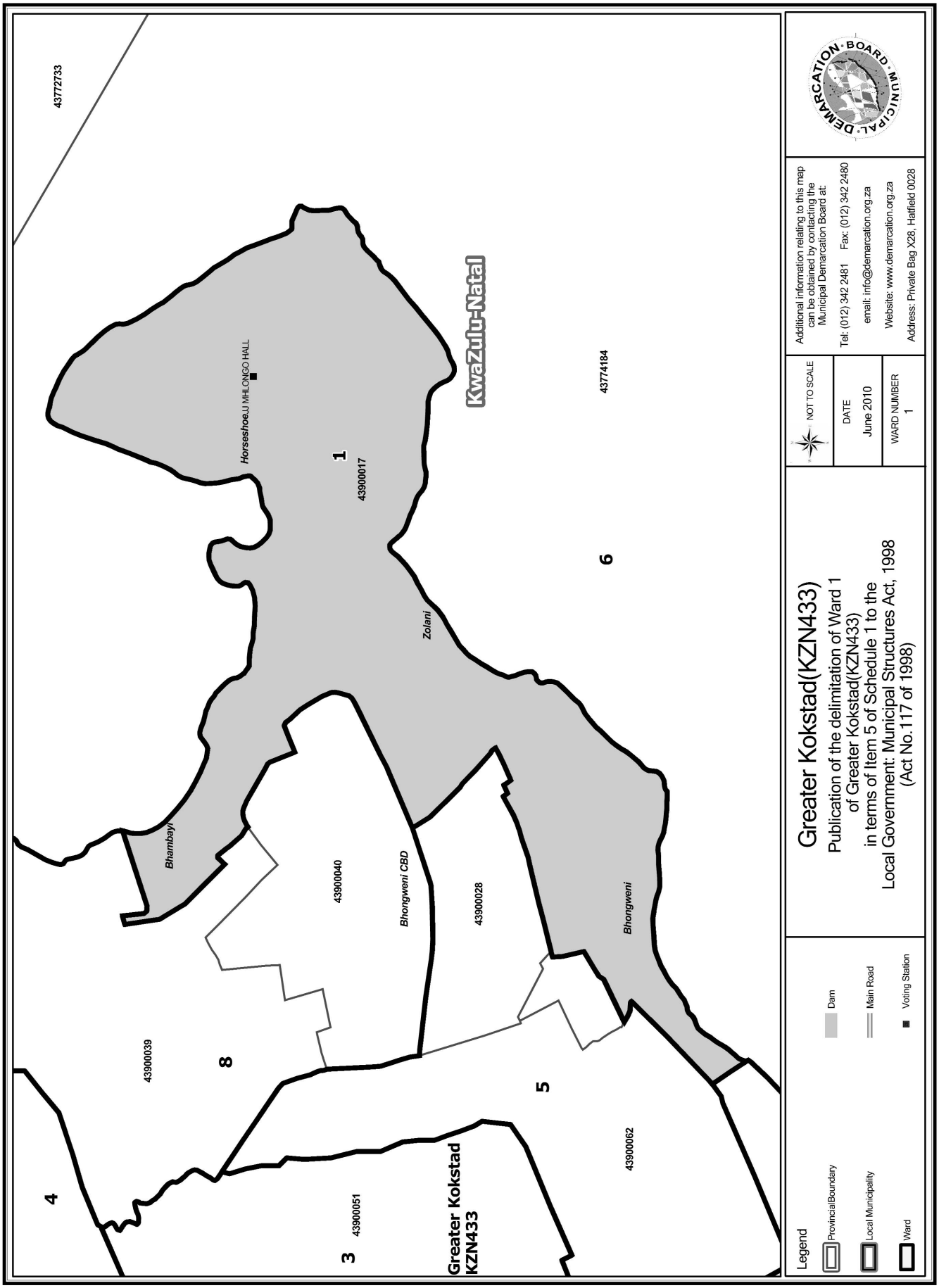
43772733
Horseshoe
MHLONGO HALL
1
43900017
KwaZulu-Natal
43774184
6
Zolani
Bhambayi
43900040
Bhongweni CBD
43900028
Bhongweni
43900039
8
5
43900062
4
3
43900051
Greater Kokstad
KZN433
Legend
ProvincialBoundary
Dam
Local Municipality
Main Road
Ward
Voting Station
Greater Kokstad(KZN433)
Publication of the delimitation of Ward 1
of Greater Kokstad(KZN433)
in terms of Item 5 of Schedule 1 to the
Local Government: Municipal Structures Act, 1998
(Act No.117 of 1998)
NOT TO SCALE
DATE
June 2010
WARD NUMBER
1
Additional information relating to this map
can be obtained by contacting the
Municipal Demarcation Board at:
Tel: (012) 342 2481 Fax: (012) 342 2480
email: info@demarcation.org.za
Website: www.demarcation.org.za
Address: Private Bag X28, Hatfield 0028
DEMARCATION BOARD MUNICIPAL

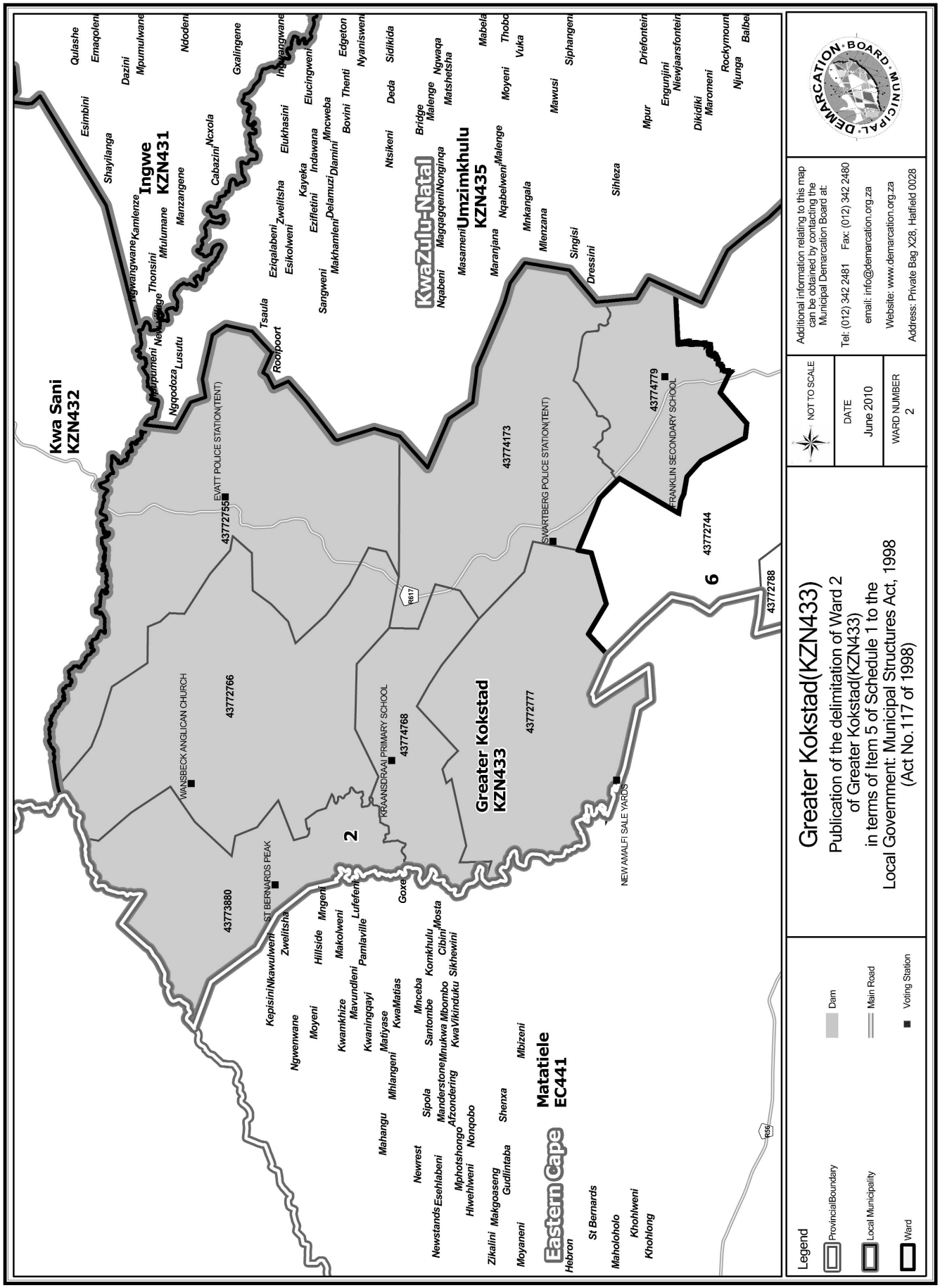
Greater Kokstad(KZN433)
Publication of the delimitation of Ward 2 of Greater Kokstad(KZN433) in terms of Item 5 of Schedule 1 to the Local Government: Municipal Structures Act, 1998 (Act No.117 of 1998)
NOT TO SCALE
DATE
June 2010
WARD NUMBER
2
Additional information relating to this map can be obtained by contacting the Municipal Demarcation Board at:
Tel: (012) 342 2481 Fax: (012) 342 2480
email: info@demarcation.org.za
Website: www.demarcation.org.za
Address: Private Bag X28, Hatfield 0028
DEMARCATION BOARD MUNICIPAL
Legend
ProvincialBoundary
Local Municipality
Ward
Dam
Main Road
Voting Station
Kwa Sani KZN432
Ingwe KZN431
KwaZulu-Natal
Umzimkhulu KZN435
Greater Kokstad KZN433
Matatiele EC441
Eastern Cape
2
6
43773880
43772766
43772755
43774768
43772777
43774173
43772744
43774779
43772788
WANSBECK ANGLICAN CHURCH
ST BERNARDS PEAK
ELATT POLICE STATION(TENT)
KRAANSDRAAI PRIMARY SCHOOL
SWARTBERG POLICE STATION(TENT)
FRANKLIN SECONDARY SCHOOL
NEW AMALFI SALE YARDS
R617
R56

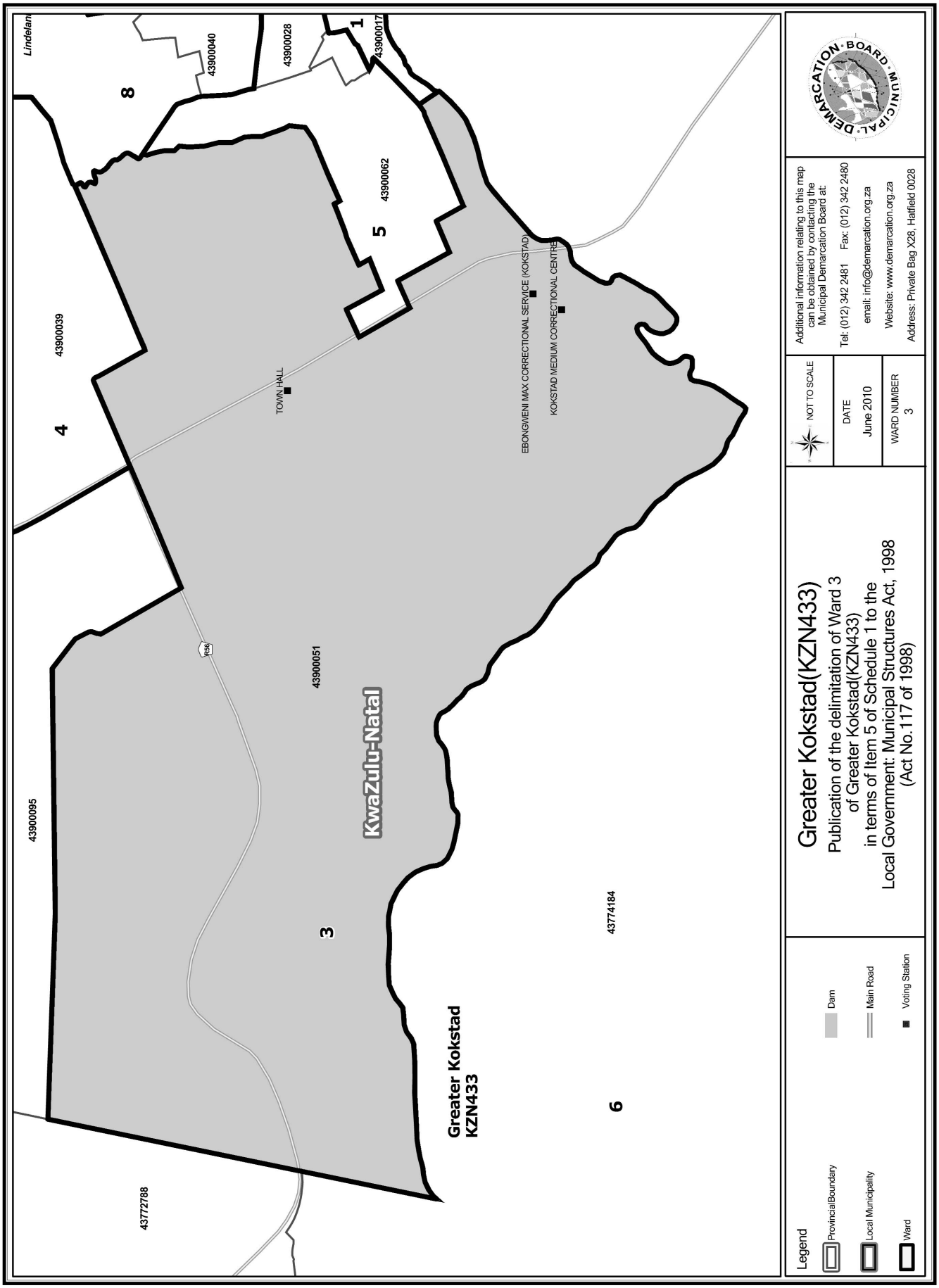
Lindelani
8
43900040
43900028
1
43900017
43900062
5
43900039
4
TOWN HALL
EBONGWENI MAX CORRECTIONAL SERVICE (KOKSTAD)
KOKSTAD MEDIUM CORRECTIONAL CENTRE
R56
43900051
KwaZulu-Natal
43900095
3
43774184
Greater Kokstad
KZN433
6
43772788
Legend
ProvincialBoundary
Local Municipality
Ward
Dam
Main Road
Voting Station
Greater Kokstad(KZN433)
Publication of the delimitation of Ward 3
of Greater Kokstad(KZN433)
in terms of Item 5 of Schedule 1 to the
Local Government: Municipal Structures Act, 1998
(Act No.117 of 1998)
NOT TO SCALE
DATE
June 2010
WARD NUMBER
3
Additional information relating to this map
can be obtained by contacting the
Municipal Demarcation Board at:
Tel: (012) 342 2481 Fax: (012) 342 2480
email: info@demarcation.org.za
Website: www.demarcation.org.za
Address: Private Bag X28, Hatfield 0028
DEMARCATION BOARD MUNICIPAL

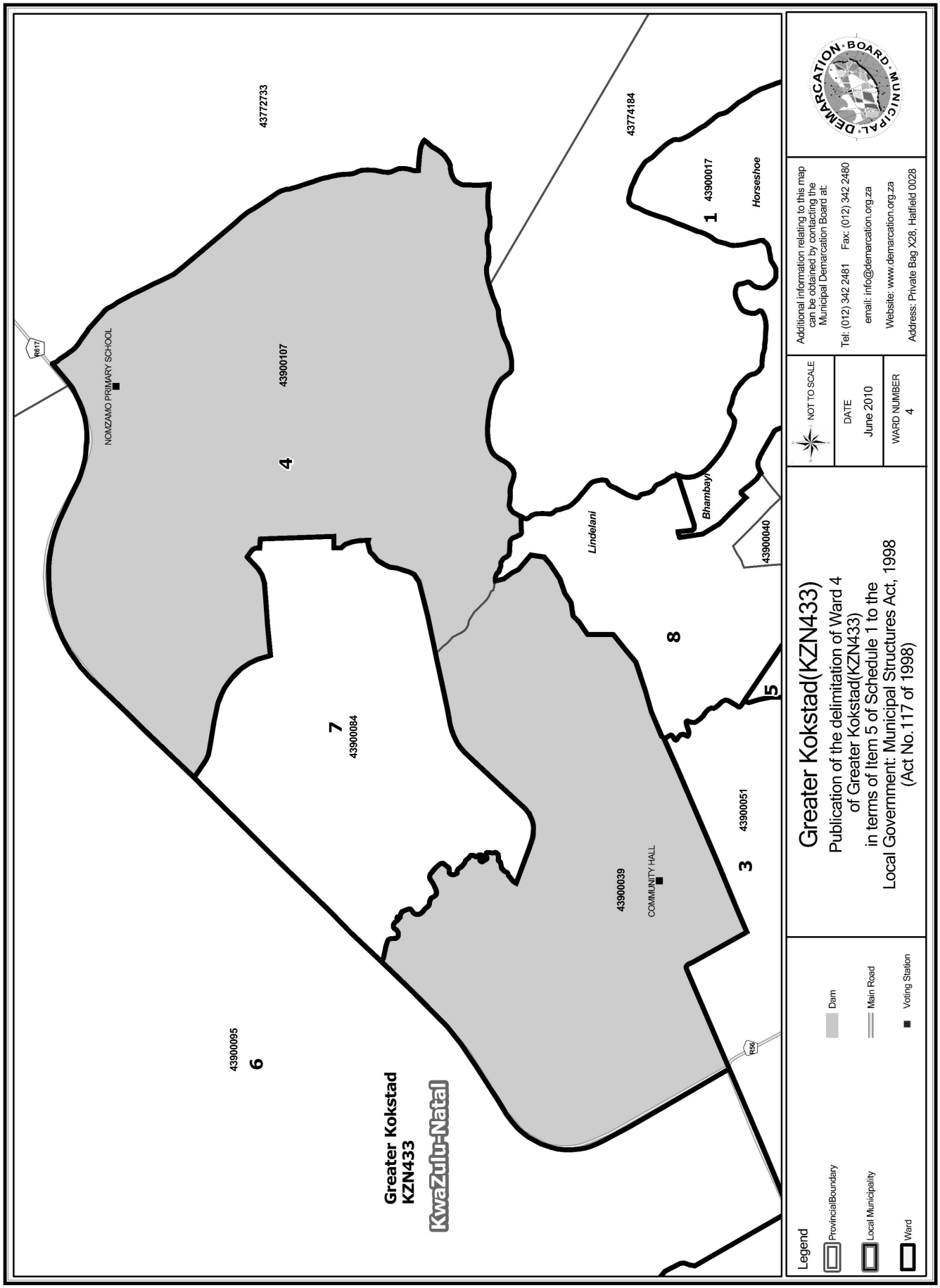
Greater Kokstad
KZN433
KwaZulu-Natal
43772733
43900107
NOMZAMO PRIMARY SCHOOL
R617
4
43900095
6
7
43900084
43900039
COMMUNITY HALL
3
43900051
R56
5
8
Lindelani
Bhambayi
43900040
43774184
1
43900017
Horseshoe
Legend
ProvincialBoundary
Local Municipality
Ward
Dam
Main Road
Voting Station
Greater Kokstad(KZN433)
Publication of the delimitation of Ward 4
of Greater Kokstad(KZN433)
in terms of Item 5 of Schedule 1 to the
Local Government: Municipal Structures Act, 1998
(Act No.117 of 1998)
NOT TO SCALE
DATE
June 2010
WARD NUMBER
4
Additional information relating to this map
can be obtained by contacting the
Municipal Demarcation Board at:
Tel: (012) 342 2481 Fax: (012) 342 2480
email: info@demarcation.org.za
Website: www.demarcation.org.za
Address: Private Bag X28, Hatfield 0028
DEMARCATION BOARD MUNICIPAL

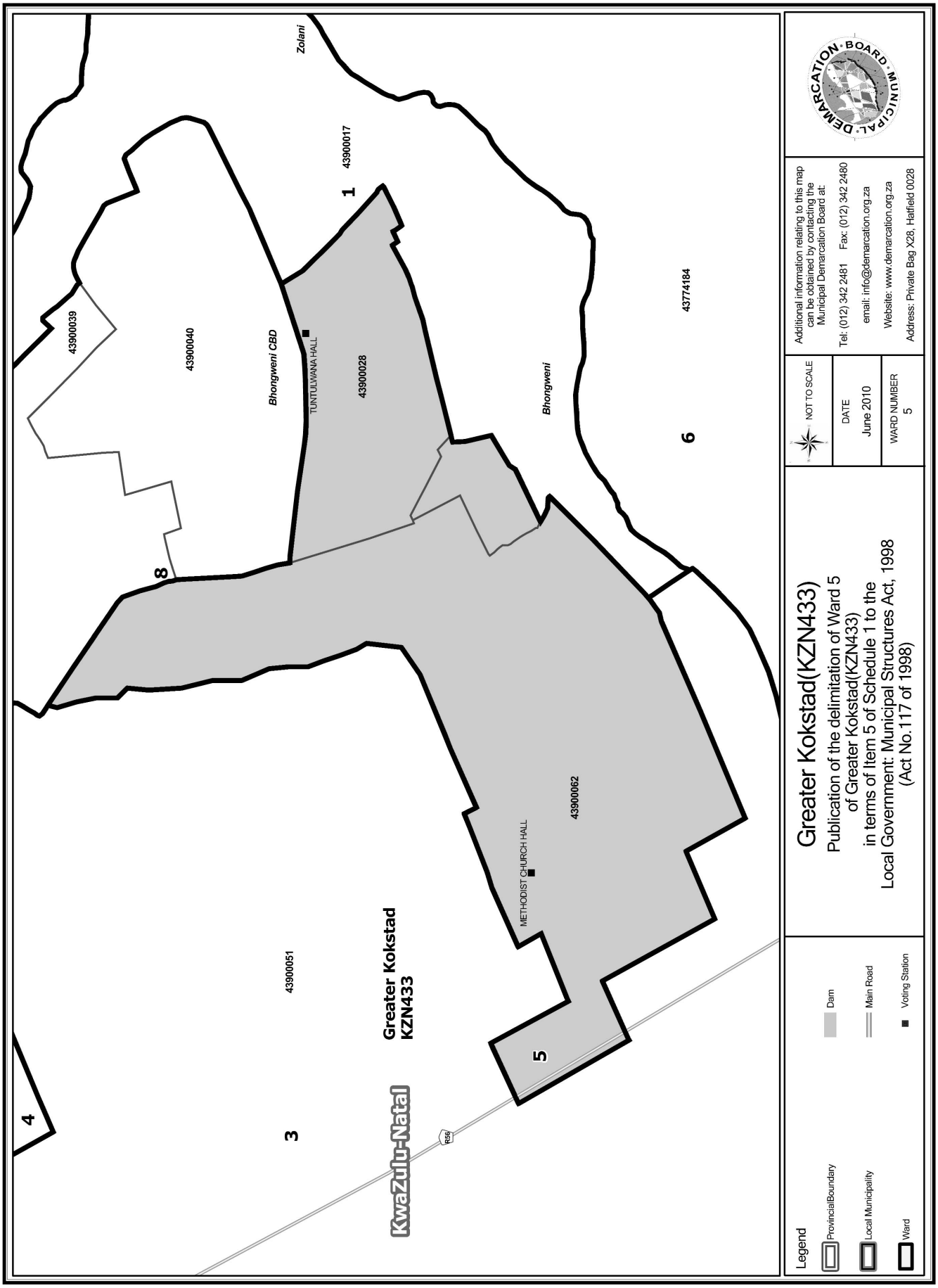
Zolani
43900017
1
43900039
43900040
Bhongweni CBD
TUNTULWANA HALL
43900028
Bhongweni
43774184
6
8
METHODIST CHURCH HALL
43900062
43900051
Greater Kokstad
KZN433
5
4
3
KwaZulu-Natal
R56
Legend
ProvincialBoundary
Local Municipality
Ward
Dam
Main Road
Voting Station
Greater Kokstad(KZN433)
Publication of the delimitation of Ward 5
of Greater Kokstad(KZN433)
in terms of Item 5 of Schedule 1 to the
Local Government: Municipal Structures Act, 1998
(Act No.117 of 1998)
NOT TO SCALE
DATE
June 2010
WARD NUMBER
5
Additional information relating to this map
can be obtained by contacting the
Municipal Demarcation Board at:
Tel: (012) 342 2481 Fax: (012) 342 2480
email: info@demarcation.org.za
Website: www.demarcation.org.za
Address: Private Bag X28, Hatfield 0028
DEMARCATION BOARD MUNICIPAL

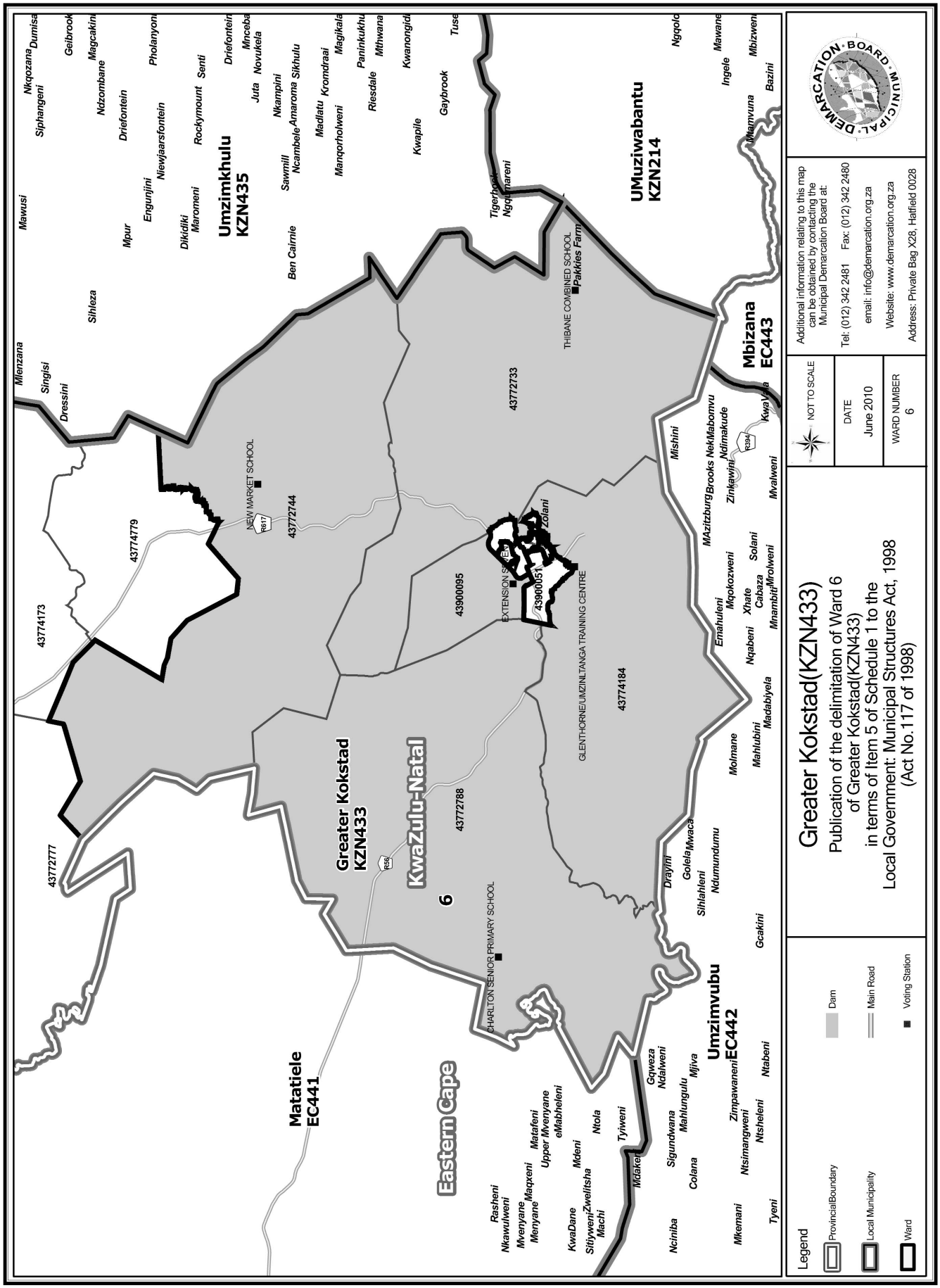
Greater Kokstad(KZN433)
Publication of the delimitation of Ward 6
of Greater Kokstad(KZN433)
in terms of Item 5 of Schedule 1 to the
Local Government: Municipal Structures Act, 1998
(Act No.117 of 1998)
NOT TO SCALE
DATE
June 2010
WARD NUMBER
6
Additional information relating to this map can be obtained by contacting the Municipal Demarcation Board at:
Tel: (012) 342 2481 Fax: (012) 342 2480
email: info@demarcation.org.za
Website: www.demarcation.org.za
Address: Private Bag X28, Hatfield 0028
DEMARCATION BOARD MUNICIPAL
Legend
Provincial Boundary
Local Municipality
Ward
Dam
Main Road
Voting Station
Eastern Cape
KwaZulu-Natal
Matatiele EC441
Umzimvubu EC442
Greater Kokstad KZN433
Umzimkhulu KZN435
UMuziwabantu KZN214
Mbizana EC443
6
43772777
43774173
43774779
43772744
43772733
43900095
43900051
43774184
43772788
NEW MARKET SCHOOL
EXTENSION SCHEME
GLENTHORNE/UMZINLTANGA TRAINING CENTRE
CHARLTON SENIOR PRIMARY SCHOOL
THIBANE COMBINED SCHOOL
R617
R56
R394
Mlenzana
Singisi
Dressini
Mawusi
Sihleza
Mpur
Engunjini
Dikidiki
Maromeni
Ben Cairnie
Sawmill
Ncambele
Amaroma
Sikhulu
Nkampini
Juta
Novukela
Mnceba
Driefontein
Senti
Rockymount
Niewjaarsfontein
Pholanyoni
Magcakini
Geibrook
Dumisa
Nkqozana
Siphangeni
Ndzombane
Driefontein
Madlatu
Kromdraai
Magikala
Manqorholweni
Riesdale
Paninkukhu
Mthwana
Kwapile
Gaybrook
Kwanongidi
Tuse
Tigerhoek
Ngqumareni
Pakkies Farm
Mishini
Brooks Nek
Mabomvu
Ndimakude
Zinkawini
Mvalweni
MAzitburg
Mqokozweni
Solani
Mrolweni
Mnambiti
Cabaza
Xhate
Nqabeni
Emahuleni
Madabiyela
Mahlubini
Molmane
Zolani
Drayini
Golela
Mwaca
Sihlahleni
Ndumundumu
Gcakini
Gqweza
Ndalweni
Mjiva
Zimpawaneni
Ntsheleni
Ntabeni
Mkemani
Ntsimangweni
Tyeni
Mdakeni
Tyiweni
Ntola
Mdeni
Matafeni
Upper Mvenyane
eMabheleni
Siguqdwana
Mahlungulu
Colana
Ncinibe
KwaDane
Zwelitsha
Stityweni
Machi
Rasheni
Nkawulweni
Mvenyane
Menyane
Maqxeni
Ngqolo
Mawane
Ingele
Mbizweni
Mtamvuna
Bazini
KwaVala

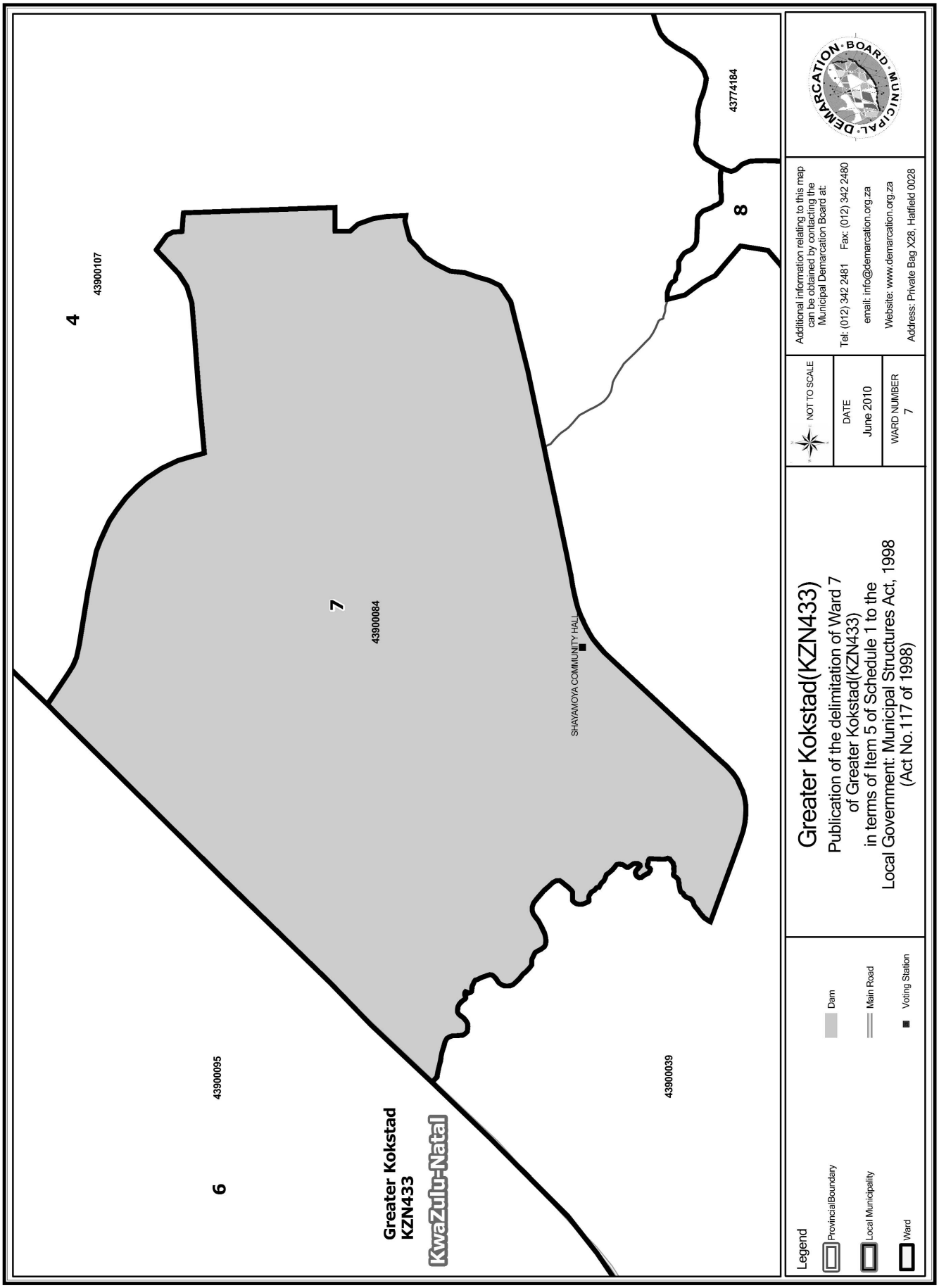
4
43900107
7
43900084
SHAYAMOYA COMMUNITY HALL
8
43774184
6
43900095
43900039
Greater Kokstad
KZN433
KwaZulu-Natal
Legend
ProvincialBoundary
Local Municipality
Ward
Dam
Main Road
Voting Station
Greater Kokstad(KZN433)
Publication of the delimitation of Ward 7
of Greater Kokstad(KZN433)
in terms of Item 5 of Schedule 1 to the
Local Government: Municipal Structures Act, 1998
(Act No.117 of 1998)
NOT TO SCALE
DATE
June 2010
WARD NUMBER
7
Additional information relating to this map
can be obtained by contacting the
Municipal Demarcation Board at:
Tel: (012) 342 2481 Fax: (012) 342 2480
email: info@demarcation.org.za
Website: www.demarcation.org.za
Address: Private Bag X28, Hatfield 0028
MUNICIPAL DEMARCATION BOARD

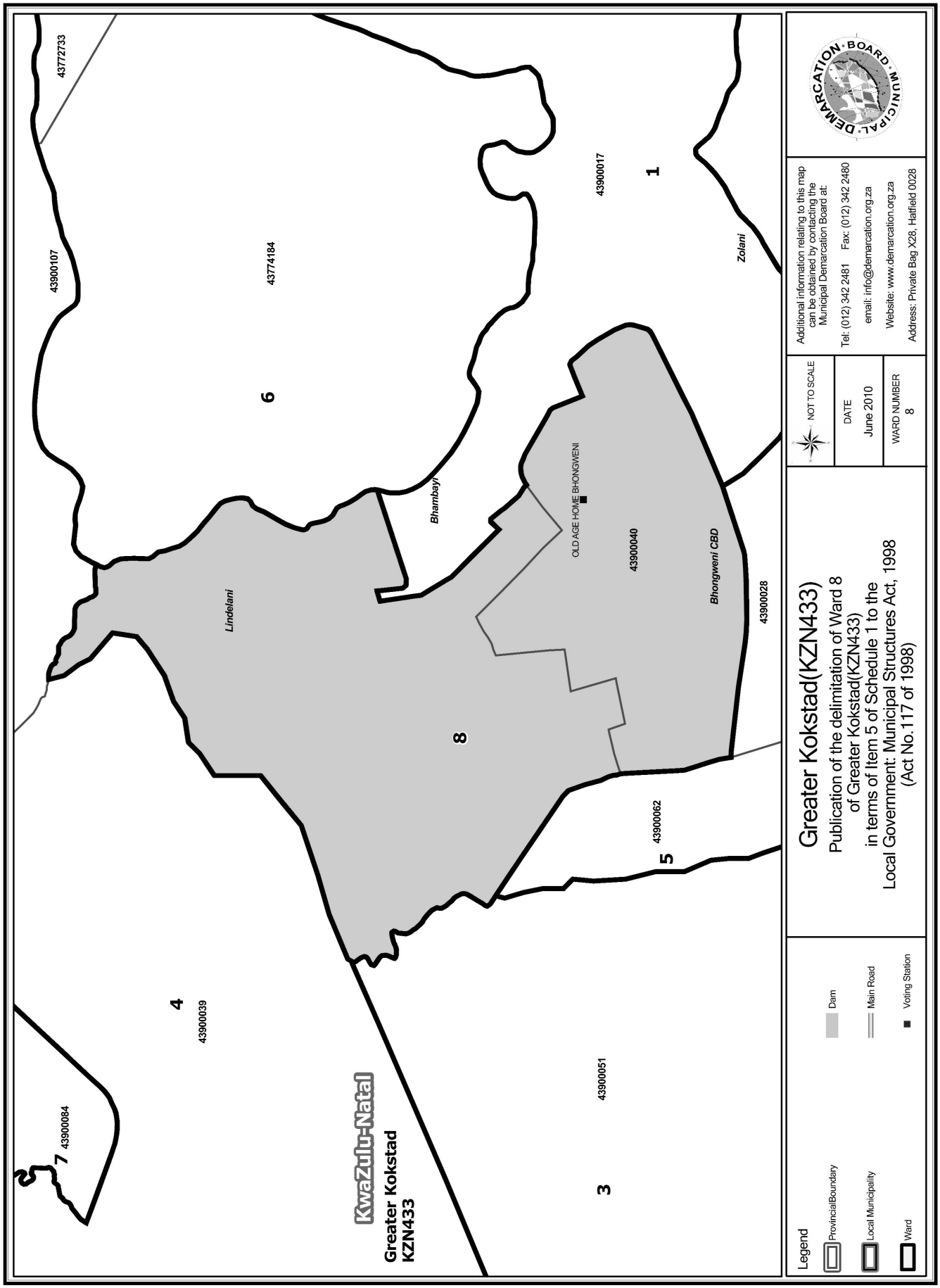
43772733
43900107
43774184
6
43900017
1
Zolani
Bhambayi
OLD AGE HOME BHONGWENI
43900040
Bhongweni CBD
43900028
Lindelani
8
43900062
5
4
43900039
43900084
7
3
43900051
KwaZulu-Natal
Greater Kokstad
KZN433
Legend
ProvincialBoundary
Local Municipality
Ward
Dam
Main Road
Voting Station
Greater Kokstad(KZN433)
Publication of the delimitation of Ward 8
of Greater Kokstad(KZN433)
in terms of Item 5 of Schedule 1 to the
Local Government: Municipal Structures Act, 1998
(Act No.117 of 1998)
NOT TO SCALE
DATE
June 2010
WARD NUMBER
8
Additional information relating to this map
can be obtained by contacting the
Municipal Demarcation Board at:
Tel: (012) 342 2481 Fax: (012) 342 2480
email: info@demarcation.org.za
Website: www.demarcation.org.za
Address: Private Bag X28, Hatfield 0028
MUNICIPAL DEMARCATION BOARD

Printed by and obtainable from the Government Printer, Bosman Street, Private Bag X85, Pretoria, 0001
Publications: Tel: (012) 334-4508, 334-4509, 334-4510