



KWAZULU-NATAL PROVINCE
KWAZULU-NATAL PROVINSIE
ISIFUNDAZWE SAKWAZULU-NATALI

Provincial Gazette • Provinsiale Koerant • Igazethi Yesifundazwe

GAZETTE EXTRAORDINARY – BUITENGEWONE KOERANT – IGAZETHI EYISIPESHELI

(Registered at the post office as a newspaper) • (As 'n nuusblad by die poskantoor geregistreer)
(Irejistiwee njengephephandaba eposihhovisi)

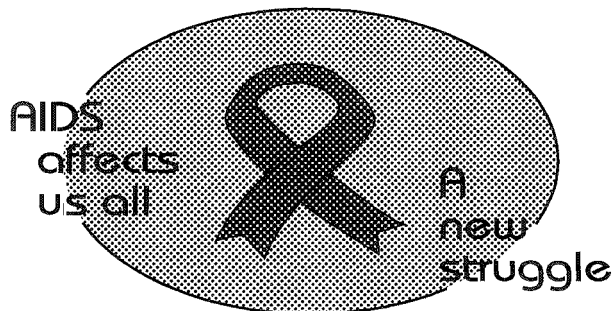
PIETERMARITZBURG,

Vol. 4

5 JULY 2010
5 JULIE 2010
5 kuNTULIKAZI 2010

No. 472

We all have the power to prevent AIDS



**AIDS
HELPLINE**

0800 012 322

DEPARTMENT OF HEALTH

Prevention is the cure

N.B. The Government Printing Works will not be held responsible for the quality of "Hard Copies" or "Electronic Files" submitted for publication purposes



10472

9771994455008

IMPORTANT NOTICE

The Government Printing Works will not be held responsible for faxed documents not received due to errors on the fax machine or faxes received which are unclear or incomplete. Please be advised that an "OK" slip, received from a fax machine, will not be accepted as proof that documents were received by the GPW for printing. If documents are faxed to the GPW it will be the sender's responsibility to phone and confirm that the documents were received in good order.

Furthermore the Government Printing Works will also not be held responsible for cancellations and amendments which have not been done on original documents received from clients.

CONTENTS

INHOUD

<i>No.</i>	<i>Page</i>	<i>No.</i>	<i>Bladsy</i>
GENERAL NOTICE		ALGEMENE KENNISGEWING	
64		64	
Local Government: Municipal Structures Act (117/1998): Municipal Demarcation Board: Delimitation of municipal wards: The Msunduzi Local Municipality (KZN225).....	3	Wet op Plaaslike Regering: Munisipale Strukture (117/1998): Munisipale Afbakingsraad: Afbakening van munisipale wyke: Die Msunduzi Plaaslike Munisipaliteit (KZN225)	12

GENERAL NOTICE – ALGEMENE KENNISGEWING

No. 64**5 July 2010****MUNICIPAL DEMARCATION BOARD
DELIMITATION OF MUNICIPAL WARDS IN TERMS OF THE LOCAL
GOVERNMENT: MUNICIPAL STRUCTURES ACT, 1998****Municipality : The Msunduzi Local Municipality (KZN225)**

In terms of Item 5(1) of Schedule 1 to the Local Government: Municipal Structures Act, 1998 (Act No.117 of 1998) ("the Act") the Municipal Demarcation Board hereby publishes its delimitation of wards for the above-mentioned municipality. Particulars of the delimitation are listed in the Schedule.

In terms of Item 5(2) of Schedule 1 to the Act, any person aggrieved by a delimitation may, within 14 days of publication of this notice, submit objections in writing to:

The Municipal Demarcation Board
Private Bag X28
Hatfield
0028

Fax: 012-3422480

E-mail: robert@demarcation.org.za

The attached form MDB5 must please be used to object. The form is also available on www.demarcation.org.za

LANDIWE MAHLANGU
CHAIRPERSON: MDB

SCHEDULE

In terms of Section 18(3) of the Local Government: Municipal Structures Act, 1998 (Act 117 of 1998) the MEC responsible for local government has determined that the municipal council consists of 73 councillors.

After having consulted the Independent Electoral Commission, The Municipal Demarcation Board has delimited the municipality into 37 wards in terms of Schedule 1 to the Act.

The number of registered voters in each ward does not vary by more than fifteen percent from the norm. The norm was determined by dividing the total number of voters on the municipal segment of the national common voters roll, namely 276008 voters on 12 February 2009, by the number of wards in the municipality.

An overview map of the boundary of the municipality, with the boundaries of the wards within the municipal boundary, and a map of each ward are attached. In case of a discrepancy between a map and this schedule, the map will prevail.

The ward numbers, the voting districts and voting stations in each ward, and the number of voters are as follows:

WARD 1 comprises of a total of 7763 registered voters

Voting District	Voting Station	Number of Voters
43770832	MPUMUZA TRIBAL COURT	350
43770854	PHAYIPHINI HIGH SCHOOL	1094
43770865	ENTOKOZWENI SPECIAL SCHOOL	1236
43772575	VEZOKUHLE COMBINED PRIMARY SCHOOL	1618
43773622	LADUMA HIGH SCHOOL	1612
43773712	BHEKIZIZWE SCHOOL	1161
43774645	MPUMUZA CRECHE	692

WARD 2 comprises of a total of 7200 registered voters

Voting District	Voting Station	Number of Voters
43770843	SIYANDA HIGH SCHOOL	648
43770876	NOBANDA LOWER PRIMARY SCHOOL	1326
43770887	SIYAYABANTU IIIIIGII SCHOOL	426
43770911	IMBUBU PRIMARY SCHOOL	381
43770922	SWEETWATERS PRIMARY SCHOOL	1372
43771226	MBUBU GOSPEL CHURCH	790
43771237	THEMBENI GOSPEL	613
43773600	MASIYAKA PRIMARY SCHOOL	1224
43774746	METHODIST CHURCH	420

WARD 3 comprises of a total of 7788 registered voters

Voting District	Voting Station	Number of Voters
43770955	NXAMALALA HALL	1796
43770977	JULUKANDODA COMBINED PRIMARY SCHOOL	938
43770988	UMTHOQOTHO HIGH SCHOOL	1249
43770999	SIBANESHILE HIGH SCHOOL	793
43771248	MARIA MEMORIAL SCHOOL	833
43771259	AFRICAN GOSPEL CHURCH	453
43771282	SILINDOKUHLE PRIMARY SCHOOL	535
43774308	JUBULANI PRIMARY SCHOOL	816
43774735	EMVELWENI LUTHERAN CHURCH	375

WARD 4 comprises of a total of 7530 registered voters

Voting District	Voting Station	Number of Voters
43770898	MBANJWA COMBINED PRIMARY SCHOOL	1185
43770933	MGONDINI CRECHE	558
43770944	EZIBOVINI COMMUNITY HALL	484
43771024	KWASHANGE LOWER PRIMARY SCHOOL	946
43771260	ZUZULWAZI JUNIOR SECONDARY SCHOOL	635
43771305	MQHATHI PRIMARY SCHOOL	1132
43771316	NDELESHANE LOWER PRIMARY SCHOOL	1081
43773611	HENLEY PRIMARY SCHOOL	1037
43774274	QQQISIZWE HIGH SCHOOL	472

WARD 5 comprises of a total of 6886 registered voters

Voting District	Voting Station	Number of Voters
43771035	LUTHERN CHURCH	566
43771046	DLOKWAKHE JUNIOR PRIMARY SCHOOL	1540
43771057	KWAMNYANDU LOWER PRIMARY SCHOOL	967
43771068	ZANINI CHURCH	575
43771079	NGQWANGELE HIGH SCHOOL	938
43771080	KWANOSHEZI COMBINED PRIMARY SCHOOL	472
43771091	KWANGUBENI PRIMARY SCHOOL	1187
43771271	ZAMELISIZWE LOWER PRIMARY SCHOOL	641

WARD 6 comprises of a total of 7239 registered voters

Voting District	Voting Station	Number of Voters
43770900	IWAHLANGA LOWER PRIMARY SCHOOL	717
43771103	XIMBA TRIBAL AUTHORITY	791
43771114	KWAMSINGA LOWER PRIMARY SCHOOL	802
43771158	INHLANGENI PRIMARY SCHOOL	959
43771181	QANDA LOWER PRIMARY SCHOOL	1177
43771192	ZULU CONGREGATIONAL CHURCH	745
43771204	MVUNULO SENIOR SECONDARY SCHOOL	891
43771327	MLUNGISI HIGH SCHOOL	744
43771338	DINDI JUNIOR PRIMARY SCHOOL	413

WARD 7 comprises of a total of 8178 registered voters

Voting District	Voting Station	Number of Voters
43771125	MBUMBANE AFRICAN GOSPEL CHURCH	571
43771136	HEMU-HEMU COMBINED PRIMARY SCHOOL	739
43771147	JERICO METHODIST CHURCH	304
43771215	MBABANE CRECHE	1153
43771349	APP/FIATH MISSION	1445
43771350	MAGWENYANE BRANCH OFFICE	906
43771361	NKABINI CHURCH	395
43771372	MAFUNZE TRIBAL COURT	772
43771383	SONGOZIMA PRIMARY SCHOOL	1893

WARD 8 comprises of a total of 6644 registered voters

Voting District	Voting Station	Number of Voters
43771169	KWAMNCANE HIGH SCHOOL	1065
43771394	EKHOKWANE PRIMARY SCHOOL	1105
43771406	SIKHULULIWE HIGH SCHOOL	1257
43771417	ZWELIYAZUZA COMBINED PRIMARY SCHOOL	1177
43771428	KUHLEKONKE HIGH SCHOOL	1069
43771439	EMASWAZINI PRIMARY SCHOOL	971

WARD 9 comprises of a total of 7512 registered voters

Voting District	Voting Station	Number of Voters
43771002	MAFAKATINI SCHOOL	1296
43771013	ZAMUXOLO LOWER PRIMARY SCHOOL	804
43771293	SANELISIWE SCHOOL	426
43771440	NGCENDOMHLOPHE JUNIOR SCHOOL	2399
43771451	KHOBOGWANE COMBINED PRIMARY SCHOOL	668
43771462	MAGWENYANE CRECHE	322
43774285	IMBALENHLE CRECHE	341
43774320	KWAMADLALA HALL	751
43774454	SIYATHUTHUKA CRECHE	505

WARD 10 comprises of a total of 6875 registered voters

Voting District	Voting Station	Number of Voters
43950641	LETHOKUIILE CRECHE	1813
43950922	KWAPATA HALL(UNIT S)	1841
43950933	SANZAF ISLAMIC CENTRE	572
43950944	THANDOKUHLE CRECHE	1683
43951091	VUBAMASI OPEN SPACE	966

WARD 11 comprises of a total of 7421 registered voters

Voting District	Voting Station	Number of Voters
43950663	AMAKHOLWA HIGH SCHOOL	2452
43950674	JALI'S PLACE	1682
43950775	INKOZIMULO CRECHE	1462
43950887	AARON GENERAL DEALER	1460
43951147	UNIT H (OPEN SPACE)	365

WARD 12 comprises of a total of 6752 registered voters

Voting District	Voting Station	Number of Voters
43950742	ST MARTINS CHURCH	1118
43950753	YMCA HALL	1352
43950786	GEORGETOWN HIGH SCHOOL	937
43950898	EDENDALE TECHNICAL COLLEGE	1229
43950988	ESIGODINI CLINIC	2116

WARD 13 comprises of a total of 7489 registered voters

Voting District	Voting Station	Number of Voters
43950865	ROOM ATTACHED TO SY'S SUPERMARKET	1347
43951002	HLELINGOMUSO SCHOOL	926
43951046	FRANCE BIG HOUSE	2692
43951079	BUFFER STRIP HALL	1011
43951169	SLANGSPRUIT PRIMARY SCHOOL	1513

WARD 14 comprises of a total of 7256 registered voters

Voting District	Voting Station	Number of Voters
43950955	THANDOKHULE PRE-SCHOOL	1705
43950999	WILLOWFONTEIN INTERMEDIATE SCHOOL	2403
43951035	KWABHAKABHA HALL	3148

WARD 15 comprises of a total of 7827 registered voters

Voting District	Voting Station	Number of Voters
43950540	MEHLOKAZULU SCHOOL	2342
43950562	DUTCH REFORMED CHURCH	1605
43950584	FEZOKHULE PRIMARY SCHOOL	2875
43951103	FEDSEM HOUSE OF PRAYER	1005

WARD 16 comprises of a total of 7497 registered voters

Voting District	Voting Station	Number of Voters
43950573	SITE 968, UNIT J	3028
43950821	PATA SECONDARY SCHOOL	2675
43951136	GUGULETHU SUPERMARKET	1110
43951158	DAMBUZA SPORTS FIELD	684

WARD 17 comprises of a total of 7633 registered voters

Voting District	Voting Station	Number of Voters
43950595	SIYANDA CRECHE	2414
43950607	UNIT N COMMUNITY HALL	2637
43950685	PIHLANI SCHOOL	1759
43951114	IKUSASELIHLE HIGH SCHOOL	823

WARD 18 comprises of a total of 7058 registered voters

Voting District	Voting Station	Number of Voters
43950977	MPUMELELO PRIMARY SCHOOL	3357
43951013	SIYAZAMA CRECHE	3018
43951125	EZIZAMELE PRE-SCHOOL	683

WARD 19 comprises of a total of 8566 registered voters

Voting District	Voting Station	Number of Voters
43950506	YOUTH CENTRE AT OLD HOSTEL	1072
43950517	SEVONTEIN CORRECTIONAL CENTRE	1283
43950539	MFUNDWENHLE SCHOOL	1888
43950696	NDABENDLHE SCHOOL	1816
43950843	FUNULWAZI SCHOOL	1410
43950854	I-AFRICA ENTSHA	1097

WARD 20 comprises of a total of 6480 registered voters

Voting District	Voting Station	Number of Voters
43950652	MIRIAM ZULU PRE-PRIMARY SCHOOL	2055
43950719	CALUZA SPORTS FIELD	1077
43950720	CALUZA SCHOOL	2405
43950731	SCHIZO TUCK SHOP (TENT)	943

WARD 21 comprises of a total of 6504 registered voters

Voting District	Voting Station	Number of Voters
43950797	SANZWILE PRIMARY SCHOOL	2047
43950809	DUMBUZA HALL	2416
43950810	MTHUTHUZELI CRECHE	1320
43951057	TEMPORARY VOTING STATION (OPEN SPACE DAMBUZA)	721

WARD 22 comprises of a total of 7127 registered voters

Voting District	Voting Station	Number of Voters
43950528	SINAMUVA SCHOOL	2781
43950764	PLESSISLAER COMMUNITY HALL	1182
43950832	MTHETHOMUSHA SCHOOL	2310
43951068	HENRYVILLE PRIMARY SCHOOL	854

WARD 23 comprises of a total of 7466 registered voters

Voting District	Voting Station	Number of Voters
43950494	EKUKHANYENI SPECIAL SCHOOL	1220
43950618	ASHDOWN PRIMARY SCHOOL	2263
43950629	ASHDOWN MUNICIPAL OFFICES	2468
43950630	PEACEVALLEY COMMUNITY HALL	1515

WARD 24 comprises of a total of 8188 registered voters

Voting District	Voting Station	Number of Voters
43950461	NATAL RALLY CLUB	2813
43950472	GRANGE PRIMARY SCHOOL	3361
43950483	NEW COVENANT FELLOWSHIP	2014

WARD 25 comprises of a total of 6951 registered voters

Voting District	Voting Station	Number of Voters
43950281	FULL GOSPEL CHURCH	1573
43950292	ALL SAINTS UNITED CHURCH	3391
43950304	CARTER HIGH SCHOOL	1987

WARD 26 comprises of a total of 7840 registered voters

Voting District	Voting Station	Number of Voters
43950315	CLARENDON HIGH SCHOOL	2047
43950326	PRESTBURY PRIMARY SCHOOL	3396
43950337	PIETERMARITZBURG MEDIUM B	1547
43951170	PEACE VALLEY 3 OPEN SPACE	254
43951181	LINPARK HIGH SCHOOL	596

WARD 27 comprises of a total of 7299 registered voters

Voting District	Voting Station	Number of Voters
43950360	THREE OAKS PRE-PRIMARY SCHOOL	3050
43950382	ALEXANDER PARK BOWLING CLUB	603
43950393	JAN RICHTER CENTRE	1345
43950708	TEMBALETU COMMUNITY HALL	2301

WARD 28 comprises of a total of 7319 registered voters

Voting District	Voting Station	Number of Voters
43950056	KHARINA SECONDARY SCHOOL	1846
43950067	SUNCREST PRIMARY SCHOOL	862
43950078	SILVER HEIGHTS SECONDARY SCHOOL	878
43950089	RIDGE VIEW PRIMARY SCHOOL	998
43950090	HEATHER SECONDARY SCHOOL	2735

WARD 29 comprises of a total of 7635 registered voters

Voting District	Voting Station	Number of Voters
43950012	COPEVILLE SECONDARY SCHOOL	2231
43950023	COPEVILLE PRIMARY SCHOOL	3767
43951080	COPEVILLE COMMUNITY HALL	1637

WARD 30 comprises of a total of 8045 registered voters

Voting District	Voting Station	Number of Voters
43950034	ALLANDALE STEAK DEN	1080
43950045	SPRINGHAVEN PRIMARY SCHOOL	1740
43950102	ORIENT HEIGHTS PRIMARY SCHOOL	1712
43950113	ALLANDALE PRIMARY SCHOOL	2023
43951192	UMSILINGA PRIMARY SCHOOL	1490

WARD 31 comprises of a total of 7670 registered voters

Voting District	Voting Station	Number of Voters
43950124	NORTHDALE TECH	2000
43950135	ROSEFERN PRIMARY SCHOOL	1252
43950146	BOMBAY CIVIC CENTRE	3531
43950157	NORTHLANDS PRIMARY SCHOOL	887

WARD 32 comprises of a total of 6946 registered voters

Voting District	Voting Station	Number of Voters
43950168	EPS SECONDARY SCHOOL	1269
43950179	WOODLANDS COMMUNITY HALL	1850
43950270	BERG STREET PRIMARY SCHOOL	1565
43950359	AMY BIEL CENTRE	2262

WARD 33 comprises of a total of 7382 registered voters

Voting District	Voting Station	Number of Voters
43950348	SHRI VISHNU PRIMARY SCHOOL	2527
43950371	RUBY ALLISON HALL	1516
43950427	SCOTTSVILLE PRIMARY SCHOOL	3339

WARD 34 comprises of a total of 8251 registered voters

Voting District	Voting Station	Number of Voters
43950180	EASTWOOD COMMUNITY HALL	1989
43950191	PANORAMA PRIMARY SCHOOL	1498
43950203	EASTWOOD PRIMARY SCHOOL	1613
43950214	PENTECOSTAL GOSPEL MISSION	1032
43950236	THEMBALIHLE TRAINING CENTRE	2019
43950269 (Portion)	ARTHUR BLAXALL SCHOOL	100

WARD 35 comprises of a total of 8262 registered voters

Voting District	Voting Station	Number of Voters
43950247	SOBANTU HALL - YOUTH CENTRE	3069
43950258	SOBANTU HIGH SCHOOL	1595
43950269 (Portion)	ARTHUR BLAXALL SCHOOL	1654
43950438	LINCOLN MEAD STORE TENT	1944

WARD 36 comprises of a total of 7758 registered voters

Voting District	Voting Station	Number of Voters
43950405	WINSTON CHURCHILL THEATRE	1847
43950416	DUTCH REFORMED CHURCH	2371
43950449	DUTCH REFORMED CHURCH	2027
43950966	PENTECOSTAL MISSION	1513

WARD 37 comprises of a total of 7771 registered voters

Voting District	Voting Station	Number of Voters
43773701	BISHOPSTOWE COMMUNITY HALL	480
43780013	ASHBURTON HALL	2387
43950225	THAMBOVILLE MULTIPURPOSE CENTRE	2026
43950450	WESLEY METHODIST CHURCH	2878

Important: This Schedule contains the total number of registered voters on the municipality's segment of the national common voters' roll on 12 February 2009 as provided for in Government Notice No. 750 published in Government Gazette No. 32407 of 15 July 2009. The voting district numbers, the voting district boundaries, voting stations, and the number of voters may change after the registration of voters for the 2011 local elections.

FORM MDB5

WARD DELIMITATION

OBJECTION IN TERMS OF ITEM 5(2) OF SCHEDULE 1 TO THE LOCAL GOVERNMENT: MUNICIPAL STRUCTURES ACT, 1998

Name of municipality:.....Code:.....

Name of aggrieved person/institution:.....

Contact person in case of an institution:.....

Address:.....

Tel. number:.....Cell number:.....

Email address:.....

I hereby object to the delimitation of the boundaries of the following wards:

WARD NUMBER	REASON/MOTIVATION

I request the Municipal Demarcation Board to consider the following alternative proposals:

Ward number	The ward should comprise of the following voting districts (Provide voting district number and the number of voters in brackets e.g. VD1123456(1500)+VD345678(2500)=4000)	Motivation

I confirm that:

- each cluster of voting districts form a contiguous ward;
- the number of voters in each ward fall within the minimum and maximum of voters allowed per ward;
- the proposed ward boundaries comply, in general, with the criteria.

SIGNATURE

NAME AND SURNAME

DATE

No. 64

5 Julie 2010

**MUNISIPALE AFBAKENINGSRAAD
AFBAKENING VAN MUNISIPALE WYKE INGEVOLGE DIE WET OP
PLAASLIKE REGERING: MUNISIPALE STRUKTURE, 1998**

Munisipaliteit : Die Msunduzi Plaaslike Municipality (KZN225)

Ingevolge Item 5(1) van Bylae 1 van die Wet op Plaaslike Regering: Munisipale Strukture, 1998 (Wet No. 117 van 1998) ("die Wet") publiseer die Munisipale Afbakeningsraad hiermee sy afbakening van wyke vir die bogenoemde munisipaliteit. Besonderhede van die afbakening is vervat in die Bylae.

Ingevolge Item 5(2) van Bylae 1 van die Wet, kan enige persoon wat gegrief is deur 'n afbakening binne 14 dae na publikasie van hierdie kennisgewing skriftelike besware voorlê aan:

Die Munisipale Afbakeningsraad
Privaatsak X28

Hatfield
0028

Faks: 012-3422480

E-pos: robert@demarcation.org.za

Die aangehegte vorm MDB5 moet asseblief gebruik word om beswaar aan te teken. Die vorm is ook beskikbaar op www.demarcation.org.za

LANDIWE MAHLANGU
VOORSITTER: MUNISIPALE AFBAKENINGSRAAD

BYLAE

Ingevolge Artikel 18(3) van die Wet op Plaaslike Regering: Munisipale Strukture, 1998 (Wet 117 van 1998) het die LUR vir plaaslike regering bepaal dat die munisipale raad bestaan uit 73 raadslede.

Na oorlegpleging met die Onafhanklike Verkiesingskommissie het die Munisipale Afbakeningsraad die munisipaliteit in 37 wyke afgebaken ingevolge Bylae 1 van die Wet.

Die getal geregistreerde kiesers in elke wyk, wyk nie meer as vyftien persent van die norm af nie. Die norm is bepaal deur die getal geregistreerde kiesers op die munisipale segment van die nasionale gemeenskaplike kieserslys, naamlik 276008 kiesers op 12 Februarie 2009, deur die getal wyke in die munisipaliteit te deel.

'n Oorsigkaart van die munisipale grens met die grense van die wyke binne die munisipale grens, en 'n kaart van elke wyk, is aangeheg. Ingeval van 'n verskil tussen 'n kaart en hierdie bylae, sal die kaart geld.

Die wyknommers, die stemdistrikte en stemlokale in elke wyk, en die getal kiesers is as volg:

WYK 1 het 7763 kiesers

Stemdistrik	Stemlokaal	Getal kiesers
43770832	MPUMUZA TRIBAL COURT	350
43770854	PHAYIPHINI HIGH SCHOOL	1094
43770865	ENTOKOZWENI SPECIAL SCHOOL	1236
43772575	VEZOKUHLE COMBINED PRIMARY SCHOOL	1618
43773622	LADUMA HIGH SCHOOL	1612
43773712	BHEKIZIZWE SCHOOL	1161
43774645	MPUMUZA CRECHE	692

WYK 2 het 7200 kiesers

Stemdistrik	Stemlokaal	Getal kiesers
43770843	SIYANDA HIGH SCHOOL	648
43770876	NOBANDA LOWER PRIMARY SCHOOL	1326
43770887	SHAYABANTU HIGH SCHOOL	426
43770911	IMBUBU PRIMARY SCHOOL	381
43770922	SWEETWATERS PRIMARY SCHOOL	1372
43771226	MBUBU GOSPEL CHURCH	790
43771237	THEMBENI GOSPEL	613
43773600	MASIKA PRIMARY SCHOOL	1224
43774746	METHODIST CHURCH	420

WYK 3 het 7788 kiesers

Stemdistrik	Stemlokaal	Getal kiesers
43770955	NXAMALALA HALL	1796
43770977	JULUKANDODA COMBINED PRIMARY SCHOOL	938
43770988	UMTHOQOTHO HIGH SCHOOL	1249
43770999	SIBANESHILE HIGH SCHOOL	793
43771248	MARIA MEMORIAL SCHOOL	833
43771259	AFRICAN GOSPEL CHURCH	453
43771282	SILINDOKUHLE PRIMARY SCHOOL	535
43774308	JUBULANI PRIMARY SCHOOL	816
43774735	EMVELWENI LUTHERAN CHURCH	375

WYK 4 het 7530 kiesers

Stemdistrik	Stemlokaal	Getal kiesers
43770898	MBANJWA COMBINED PRIMARY SCHOOL	1185
43770933	MGONDINI CRECHE	558
43770944	EZIBOVINI COMMUNITY HALL	484
43771024	KWASHANGE LOWER PRIMARY SCHOOL	946
43771260	ZUZULWAZI JUNIOR SECONDARY SCHOOL	635
43771305	MQHATHI PRIMARY SCHOOL	1132
43771316	NDELESHANE LOWER PRIMARY SCHOOL	1081
43773611	HENLEY PRIMARY SCHOOL	1037
43774274	QOQISIZWE HIGH SCHOOL	472

WYK 5 het 6886 kiesers

Stemdistrik	Stemlokaal	Getal kiesers
43771035	LUTHERN CHURCH	566
43771046	DLOKWAKHE JUNIOR PRIMARY SCHOOL	1540
43771057	KWAMNYANDU LOWER PRIMARY SCHOOL	967
43771068	ZANINI CHURCH	575
43771079	NGQWANGELE HIGH SCHOOL	938
43771080	KWANOSHEZI COMBINED PRIMARY SCHOOL	472
43771091	KWANGUBENI PRIMARY SCHOOL	1187
43771271	ZAMELISIZWE LOWER PRIMARY SCHOOL	641

WYK 6 het 7239 kiesers

Stemdistrik	Stemlokaal	Getal kiesers
43770900	IWAHLANGA LOWER PRIMARY SCHOOL	717
43771103	XIMBA TRIBAL AUTHORITY	791
43771114	KWAMSINGA LOWER PRIMARY SCHOOL	802
43771158	INHLANGENI PRIMARY SCHOOL	959
43771181	QANDA LOWER PRIMARY SCHOOL	1177
43771192	ZULU CONGREGATIONAL CHURCH	745
43771204	MVUNULO SENIOR SECONDARY SCHOOL	891
43771327	MLUNGISI HIGH SCHOOL	744
43771338	DINDI JUNIOR PRIMARY SCHOOL	413

WYK 7 het 8178 kiesers

Stemdistrik	Stemlokaal	Getal kiesers
43771125	MBUMBANE AFRICAN GOSPEL CHURCH	571
43771136	HEMU-HEMU COMBINED PRIMARY SCHOOL	739
43771147	JERICO METHODIST CHURCH	304
43771215	MBABANE CRECHE	1153
43771349	APP/FIATH MISSION	1445
43771350	MAGWENYANE BRANCH OFFICE	906
43771361	NKABINI CHURCH	395
43771372	MAFUNZE TRIBAL COURT	772
43771383	SONGOZIMA PRIMARY SCHOOL	1893

WYK 8 het 6644 kiesers

Stemdistrik	Stemlokaal	Getal kiesers
43771169	KWAMNCANE HIGH SCHOOL	1065
43771394	EKHOKWANE PRIMARY SCHOOL	1105
43771406	SIKHULULIWE HIGH SCHOOL	1257
43771417	ZWELIYAZUZA COMBINED PRIMARY SCHOOL	1177
43771428	KUHLEKONKE HIGH SCHOOL	1069
43771439	EMASWAZINI PRIMARY SCHOOL	971

WYK 9 het 7512 kiesers

Stemdistrik	Stemlokaal	Getal kiesers
43771002	MAFAKATINI SCHOOL	1296
43771013	ZAMUXOLO LOWER PRIMARY SCHOOL	804
43771293	SANELISIWE SCHOOL	426
43771440	NGCENDOMHLOPHE JUNIOR SCHOOL	2399
43771451	KHOBOGWANE COMBINED PRIMARY SCHOOL	668
43771462	MAGWENYANE CRECHE	322
43774285	IMBALENHLE CRECHE	341
43774320	KWAMADLALA HALL	751
43774454	SIYATHUTHUKA CRECHE	505

WYK 10 het 6875 kiesers

Stemdistrik	Stemlokaal	Getal kiesers
43950641	LETHOKUHLE CRECHE	1813
43950922	KWAPATA HALL(UNIT S)	1841
43950933	SANZAF ISLAMIC CENTRE	572
43950944	THANDOKUHLE CRECHE	1683
43951091	VUBAMASI OPEN SPACE	966

WYK 11 het 7421 kiesers

Stemdistrik	Stemlokaal	Getal kiesers
43950663	AMAKHOLWA HIGH SCHOOL	2452
43950674	JALI'S PLACE	1682
43950775	INKOZIMULO CRECHE	1462
43950887	AARON GENERAL DEALER	1460
43951147	UNIT H (OPEN SPACE)	365

WYK 12 het 6752 kiesers

Stemdistrik	Stemlokaal	Getal kiesers
43950742	ST MARTINS CHURCH	1118
43950753	YMCA HALL	1352
43950786	GEORGETOWN HIGH SCHOOL	937
43950898	EDENDALE TECHNICAL COLLEGE	1229
43950988	ESIGODINI CLINIC	2116

WYK 13 het 7489 kiesers

Stemdistrik	Stemlokaal	Getal kiesers
43950865	ROOM ATTACHED TO SY'S SUPERMARKET	1347
43951002	IILELINGOMUSO SCHOOL	926
43951046	FRANCE BIG HOUSE	2692
43951079	BUFFER STRIP HALL	1011
43951169	SLANGSPRUIT PRIMARY SCHOOL	1513

WYK 14 het 7256 kiesers

Stemdistrik	Stemlokaal	Getal kiesers
43950955	THANDOKHULE PRE-SCHOOL	1705
43950999	WILLOWFONTEIN INTERMEDIATE SCHOOL	2403
43951035	KWABHAKABHA HALL	3148

WYK 15 het 7827 kiesers

Stemdistrik	Stemlokaal	Getal kiesers
43950540	MEHLOKAZULU SCHOOL	2342
43950562	DUTCH REFORMED CHURCH	1605
43950584	FEZOKHULE PRIMARY SCHOOL	2875
43951103	FEDSEM HOUSE OF PRAYER	1005

WYK 16 het 7497 kiesers

Stemdistrik	Stemlokaal	Getal kiesers
43950573	SITE 968, UNIT J	3028
43950821	PATA SECONDARY SCHOOL	2675
43951136	GUGULETHU SUPERMARKET	1110
43951158	DAMBUZA SPORTS FIELD	684

WYK 17 het 7633 kiesers

Stemdistrik	Stemlokaal	Getal kiesers
43950595	SIYANDA CRECHE	2414
43950607	UNIT N COMMUNITY HALL	2637
43950685	PHILANI SCHOOL	1759
43951114	IKUSASELIHLE HIGH SCHOOL	823

WYK 18 het 7058 kiesers

Stemdistrik	Stemlokaal	Getal kiesers
43950977	MPUMELELO PRIMARY SCHOOL	3357
43951013	SIYAZAMA CRECHE	3018
43951125	EZIZAMELE PRE-SCHOOL	683

WYK 19 het 8566 kiesers

Stemdistrik	Stemlokaal	Getal kiesers
43950506	YOUTH CENTRE AT OLD HOSTEL	1072
43950517	SEVONTEIN CORRECTIONAL CENTRE	1283
43950539	MFUNDWENHLE SCHOOL	1888
43950696	NDABENDLHE SCHOOL	1816
43950843	FUNULWAZI SCHOOL	1410
43950854	I-AFRICA ENTSHA	1097

WYK 20 het 6480 kiesers

Stemdistrik	Stemlokaal	Getal kiesers
43950652	MIRIAM ZULU PRE-PRIMARY SCHOOL	2055
43950719	CALUZA SPORTS FIELD	1077
43950720	CALUZA SCHOOL	2405
43950731	SCHIZO TUCK SHOP (TENT)	943

WYK 21 het 6504 kiesers

Stemdistrik	Stemlokaal	Getal kiesers
43950797	SANZWILE PRIMARY SCHOOL	2047
43950809	DUMBUZA HALL	2416
43950810	MTHUTHUZELI CRECHE	1320
43951057	TEMPORARY VOTING STATION (OPEN SPACE DAMBUZA)	721

WYK 22 het 7127 kiesers

Stemdistrik	Stemlokaal	Getal kiesers
43950528	SINAMUVA SCHOOL	2781
43950764	PLESSISLAER COMMUNITY HALL	1182
43950832	MTHETHOMUSHA SCHOOL	2310
43951068	HENRYVILLE PRIMARY SCHOOL	854

WYK 23 het 7466 kiesers

Stemdistrik	Stemlokaal	Getal kiesers
43950494	EKUKHANYENI SPECIAL SCHOOL	1220
43950618	ASHDOWN PRIMARY SCHOOL	2263
43950629	ASHDOWN MUNICIPAL OFFICES	2468
43950630	PEACEVALLEY COMMUNITY HALL	1515

WYK 24 het 8188 kiesers

Stemdistrik	Stemlokaal	Getal kiesers
43950461	NATAL RALLY CLUB	2813
43950472	GRANGE PRIMARY SCHOOL	3361
43950483	NEW COVENANT FELLOWSHIP	2014

WYK 25 het 6951 kiesers

Stemdistrik	Stemlokaal	Getal kiesers
43950281	FULL GOSPEL CHURCH	1573
43950292	ALL SAINTS UNITED CHURCH	3391
43950304	CARTER HIGH SCHOOL	1987

WYK 26 het 7840 kiesers

Stemdistrik	Stemlokaal	Getal kiesers
43950315	CLARENDON HIGH SCHOOL	2047
43950326	PRESTBURY PRIMARY SCHOOL	3396
43950337	PIETERMARITZBURG MEDIUM B	1547
43951170	PEACE VALLEY 3 OPEN SPACE	254
43951181	LINPARK HIGH SCHOOL	596

WYK 27 het 7299 kiesers

Stemdistrik	Stemlokaal	Getal kiesers
43950360	THREE OAKS PRE-PRIMARY SCHOOL	3050
43950382	ALEXANDER PARK BOWLING CLUB	603
43950393	JAN RICHTER CENTRE	1345
43950708	TEMBALETU COMMUNITY HALL	2301

WYK 28 het 7319 kiesers

Stemdistrik	Stemlokaal	Getal kiesers
43950056	KIARINA SECONDARY SCHOOL	1846
43950067	SUNCREST PRIMARY SCHOOL	862
43950078	SILVER HEIGHTS SECONDARY SCHOOL	878
43950089	RIDGE VIEW PRIMARY SCHOOL	998
43950090	HEATHER SECONDARY SCHOOL	2735

WYK 29 het 7635 kiesers

Stemdistrik	Stemlokaal	Getal kiesers
43950012	COPEVILLE SECONDARY SCHOOL	2231
43950023	COPEVILLE PRIMARY SCHOOL	3767
43951080	COPEVILLE COMMUNITY HALL	1637

WYK 30 het 8045 kiesers

Stemdistrik	Stemlokaal	Getal kiesers
43950034	ALLANDALE STEAK DEN	1080
43950045	SPRINGHAVEN PRIMARY SCHOOL	1740
43950102	ORIENT HEIGHTS PRIMARY SCHOOL	1712
43950113	ALLANDALE PRIMARY SCHOOL	2023
43951192	UMSILINGA PRIMARY SCHOOL	1490

WYK 31 het 7670 kiesers

Stemdistrik	Stemlokaal	Getal kiesers
43950124	NORTHDALE TECH	2000
43950135	ROSEFERN PRIMARY SCHOOL	1252
43950146	BOMBAY CIVIC CENTRE	3531
43950157	NORTILANDS PRIMARY SCHOOL	887

WYK 32 het 6946 kiesers

Stemdistrik	Stemlokaal	Getal kiesers
43950168	EPS SECONDARY SCHOOL	1269
43950179	WOODLANDS COMMUNITY HALL	1850
43950270	BERG STREET PRIMARY SCHOOL	1565
43950359	AMY BIEL CENTRE	2262

WYK 33 het 7382 kiesers

Stemdistrik	Stemlokaal	Getal kiesers
43950348	SHRI VISHNU PRIMARY SCHOOL	2527
43950371	RUBY ALLISON HALL	1516
43950427	SCOTTSVILLE PRIMARY SCHOOL	3339

WYK 34 het 8251 kiesers

Stemdistrik	Stemlokaal	Getal kiesers
43950180	EASTWOOD COMMUNITY HALL	1989
43950191	PANORAMA PRIMARY SCHOOL	1498
43950203	EASTWOOD PRIMARY SCHOOL	1613
43950214	PENTECOSTAL GOSPEL MISSION	1032
43950236	THEMBALIHLE TRAINING CENTRE	2019
43950269 (Gedeelte)	ARTHUR BLAXALL SCHOOL	100

WYK 35 het 8262 kiesers

Stemdistrik	Stemlokaal	Getal kiesers
43950247	SOBANTU HALL - YOUTH CENTRE	3069
43950258	SOBANTU HIGH SCHOOL	1595
43950269 (Gedeelte)	ARTHUR BLAXALL SCHOOL	1654
43950438	LINCOLN MEAD STORE TENT	1944

WYK 36 het 7758 kiesers

Stemdistrik	Stemlokaal	Getal kiesers
43950405	WINSTON CHURCHILL THEATRE	1847
43950416	DUTCH REFORMED CHURCH	2371
43950449	DUTCH REFORMED CHURCH	2027
43950966	PENTECOSTAL MISSION	1513

WYK 37 het 7771 kiesers

Stemdistrik	Stemlokaal	Getal kiesers
43773701	BISHOPSTOWE COMMUNITY HALL	480
43780013	ASHBURTON HALL	2387
43950225	THAMBOVILLE MULTIPURPOSE CENTRE	2026
43950450	WESLEY METHODIST CHURCH	2878

Belangrik: Hierdie Bylae bevat die totale getal geregistreerde kiesers op die munisipaliteit se segment van die nasionale gemeenskaplike kieserslys op 12 Februarie 2009, waarvoor voorsiening gemaak is in Goewermentskennisgewing No. 750 gepubliseer in Staatskoerant No. 32407 van 15 Julie 2009. Die stemdistriknommers, die grense van die stemdistrikte, die stemlokale, en die getal kiesers mag verander na die registrasie van kiesers vir die 2011 plaaslike verkiesings.

VORM MDB5

WYKSAFBAKENING

**BESWAAR INGEVOLGE ITEM 5(2) VAN BYLAE 1
VAN DIE WET OP PLAASLIKE REGERING: MUNISIPALE STRUKTURE, 1998**

Naam van Munisipaliteit:.....Code:.....

Naam van beswaarde persoon/instelling:.....

Kontak persoon in geval van 'n instelling:.....

Adres:.....

Tel. nommer:..... Selfoonnommer:.....

E-pos adres:.....

Hiermee teken ek beswaar aan teen die afbakening van die grense van die volgende wyke:

WYK NOMMER	REDE/MOTIVERING

Ek versoek die Munisipale Afbakeningsraad om die volgende alternatiewe voorstelle te oorweeg:

Wyk nommer	Die wyk moet bestaan uit die volgende stemdistrikte: (Voorsien die stemdistriknommer en die getal geregistreerde kiesers as volg VD1123456(1500)+VD345678(2500)=4000)	Motivering

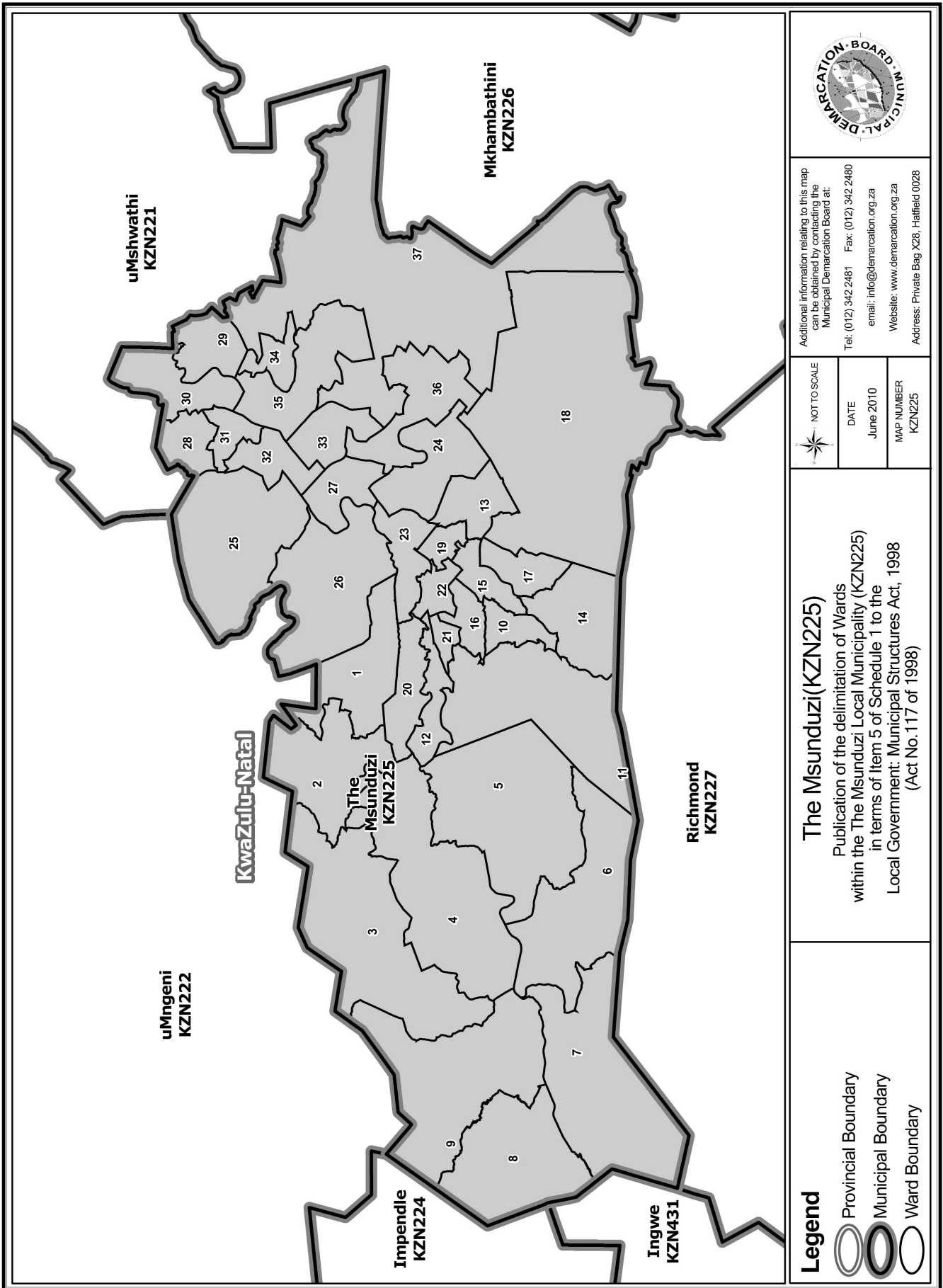
Ek bevestig dat:

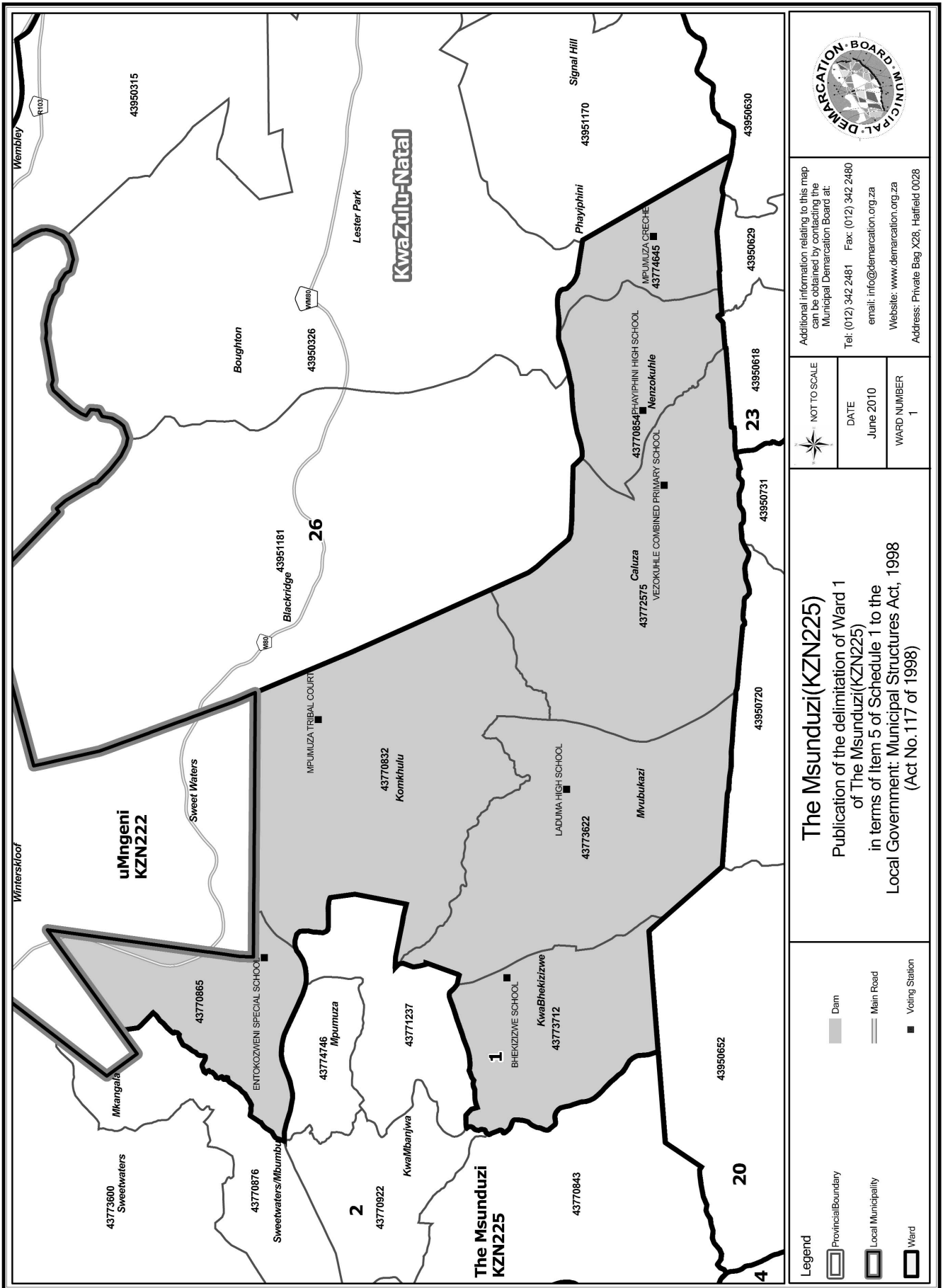
- die saamgevoegde stemdistrikte vorm 'n aaneenlopende wyk;
- die getal kiesers in elke wyk is binne die minimum en maksimum getal wat per wyk toegelaat word;
- die voorgestelde wyke voldoen in die algemeen aan die kriteria.

HANDTEKENING

NAAM EN VAN

DATUM





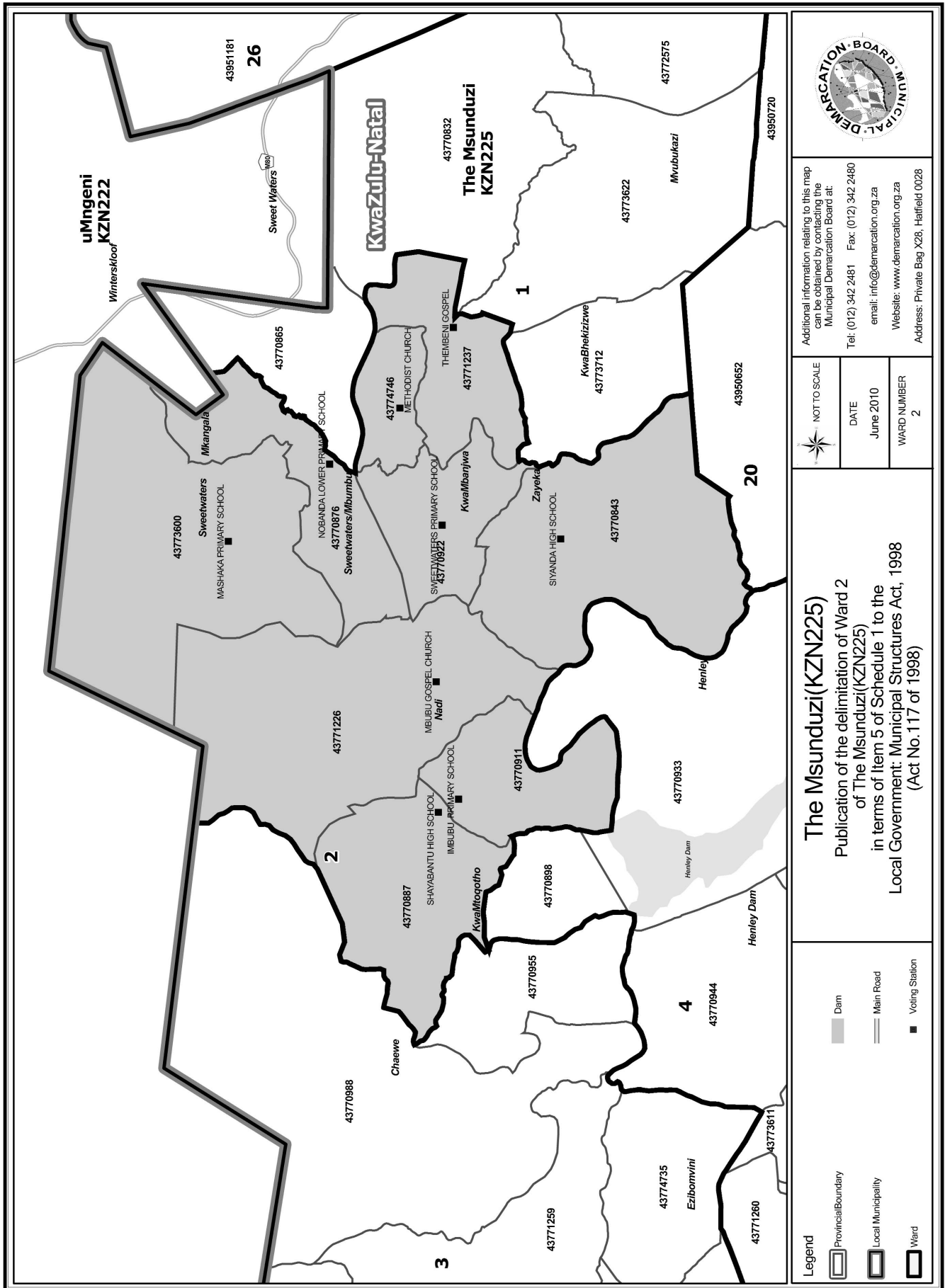
Additional information relating to this map can be obtained by contacting the Municipal Demarcation Board at:
 Tel: (012) 342 2481 Fax: (012) 342 2480
 email: info@demarcation.org.za
 Website: www.demarcation.org.za
 Address: Private Bag X28, Halfeld 0028

NOT TO SCALE
DATE June 2010
WARD NUMBER 1

The Msunduzi (KZN225)
 Publication of the delimitation of Ward 1
 of The Msunduzi (KZN225)
 in terms of Item 5 of Schedule 1 to the
 Local Government: Municipal Structures Act, 1998
 (Act No. 117 of 1998)

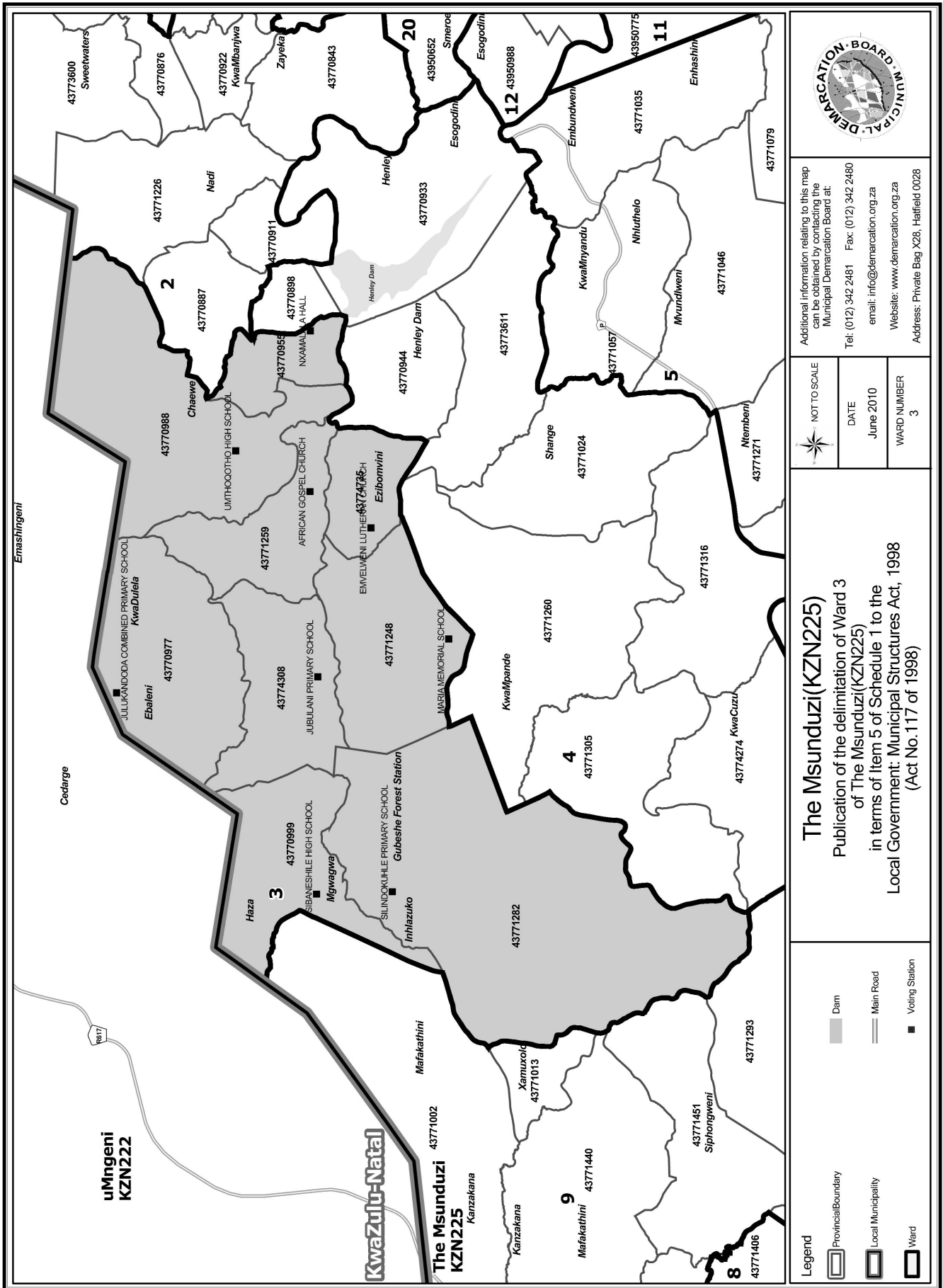
Legend

- Provincial Boundary
- Local Municipality
- Ward
- Dam
- Main Road
- Voting Station



The Msunduzi (KZN225)
 Publication of the delimitation of Ward 2
 of The Msunduzi (KZN225)
 in terms of Item 5 of Schedule 1 to the
 Local Government: Municipal Structures Act, 1998
 (Act No. 117 of 1998)





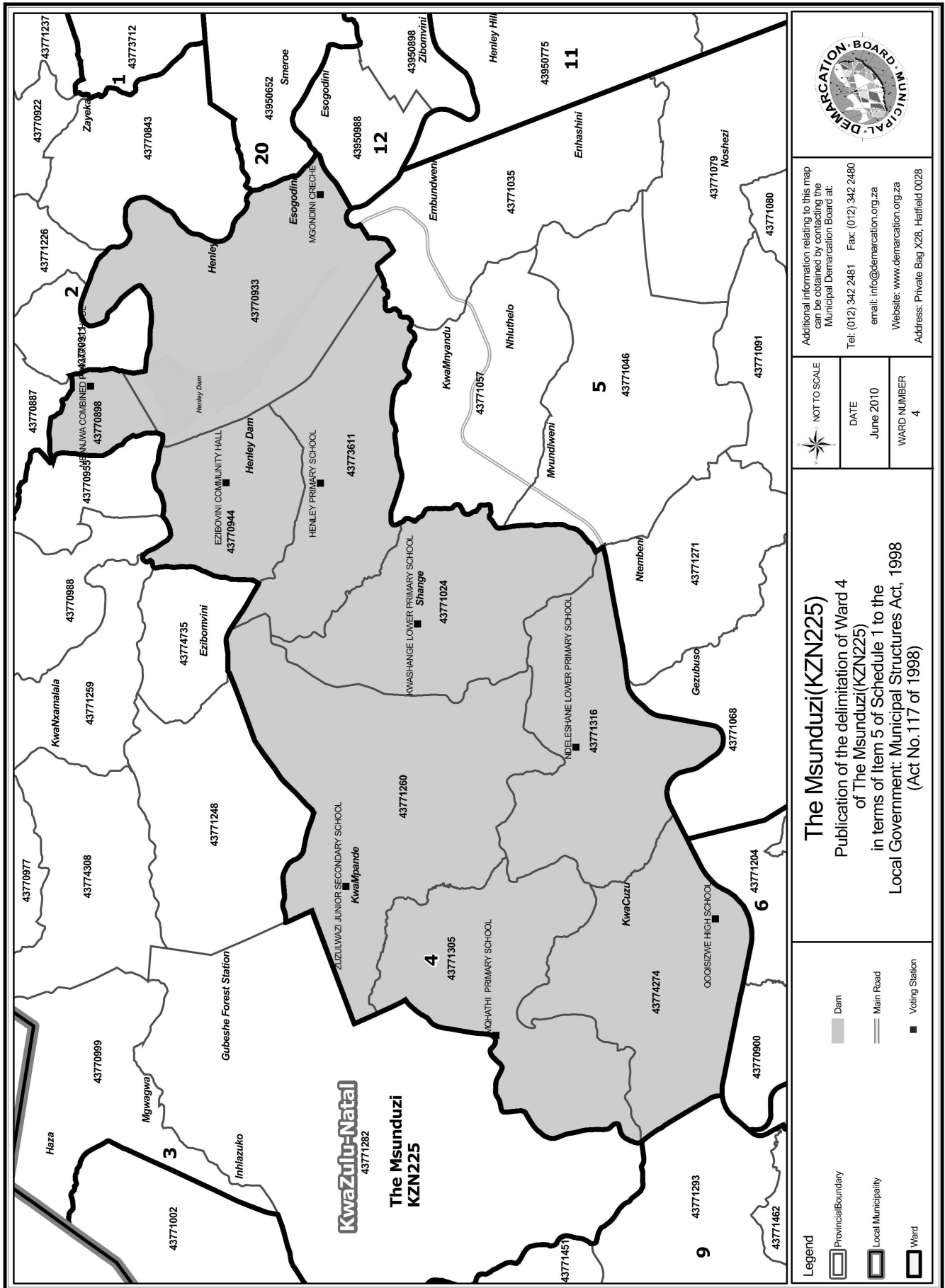
Additional information relating to this map can be obtained by contacting the Municipal Demarcation Board at:
 Tel: (012) 342 2481 Fax: (012) 342 2480
 email: info@demarcation.org.za
 Website: www.demarcation.org.za
 Address: Private Bag X28, Halffield 0028

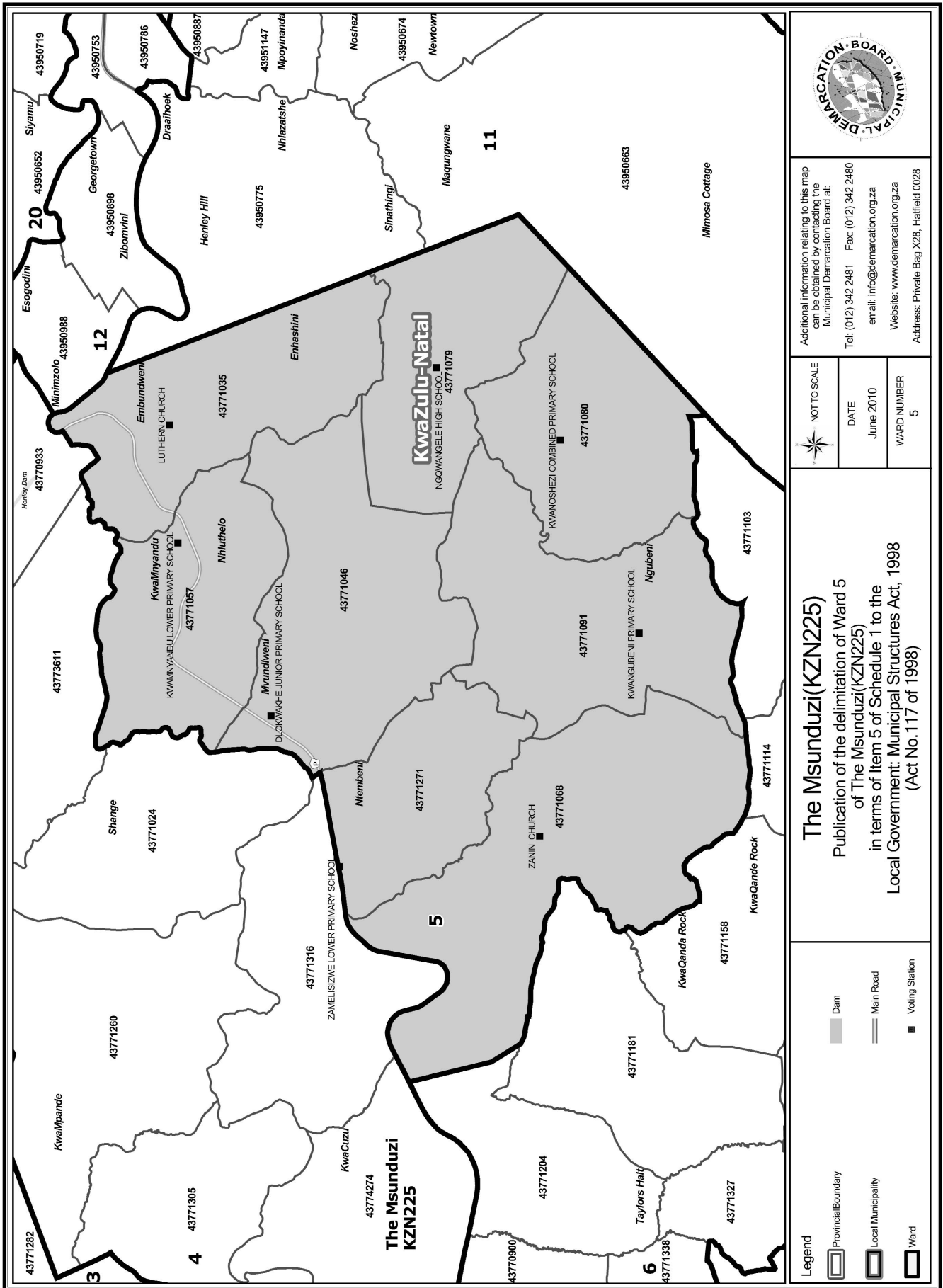
NOT TO SCALE
DATE June 2010
WARD NUMBER 3



The Msunduzi (KZN225)
 Publication of the delimitation of Ward 3
 of The Msunduzi (KZN225)
 in terms of Item 5 of Schedule 1 to the
 Local Government: Municipal Structures Act, 1998
 (Act No. 117 of 1998)

	Provincial Boundary
	Local Municipality
	Ward
	Dam
	Main Road
	Voting Station





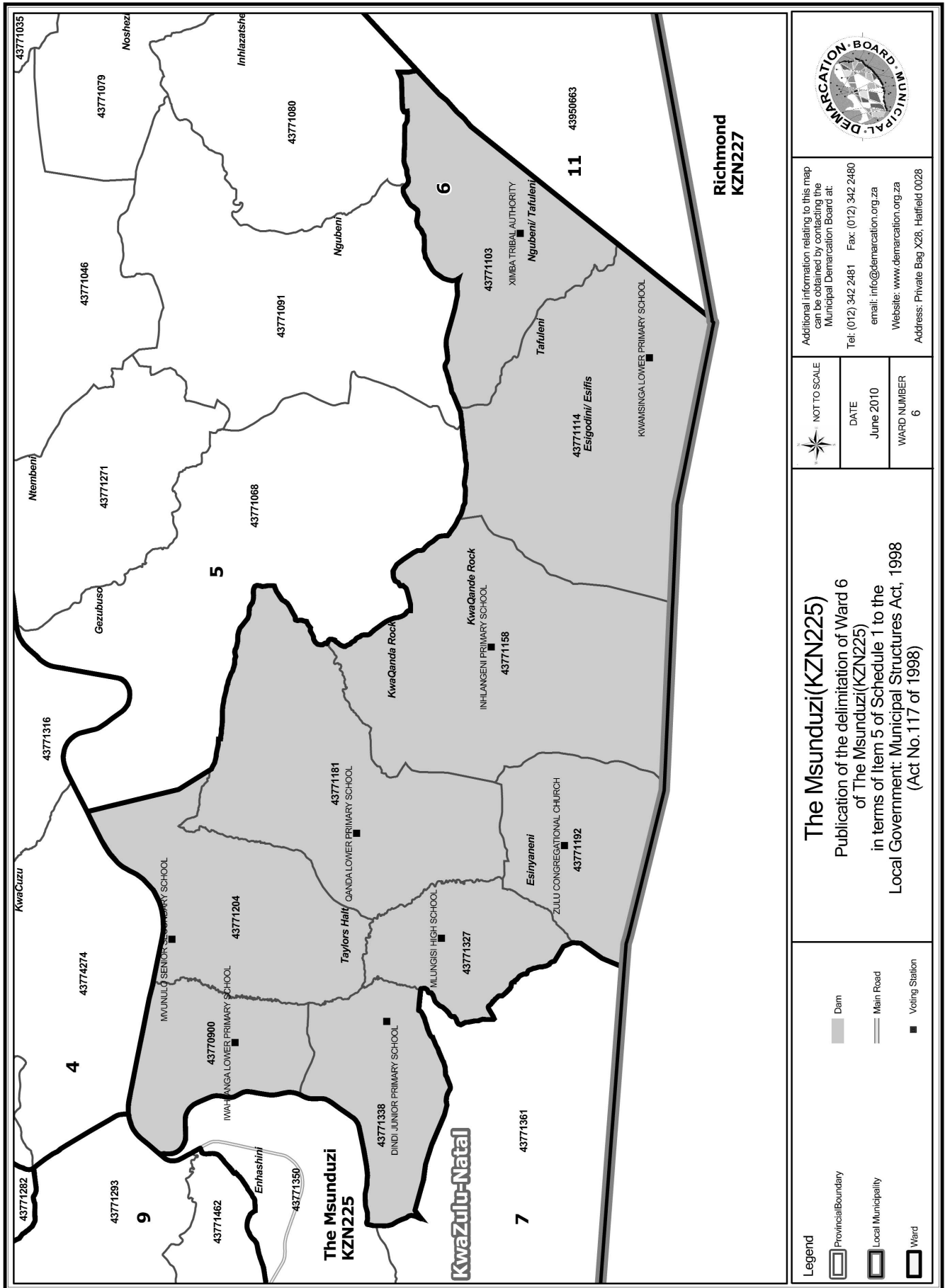
Additional information relating to this map can be obtained by contacting the Municipal Demarcation Board at:
 Tel: (012) 342 2481 Fax: (012) 342 2480
 email: info@demarcation.org.za
 Website: www.demarcation.org.za
 Address: Private Bag X28, Halffield 0028

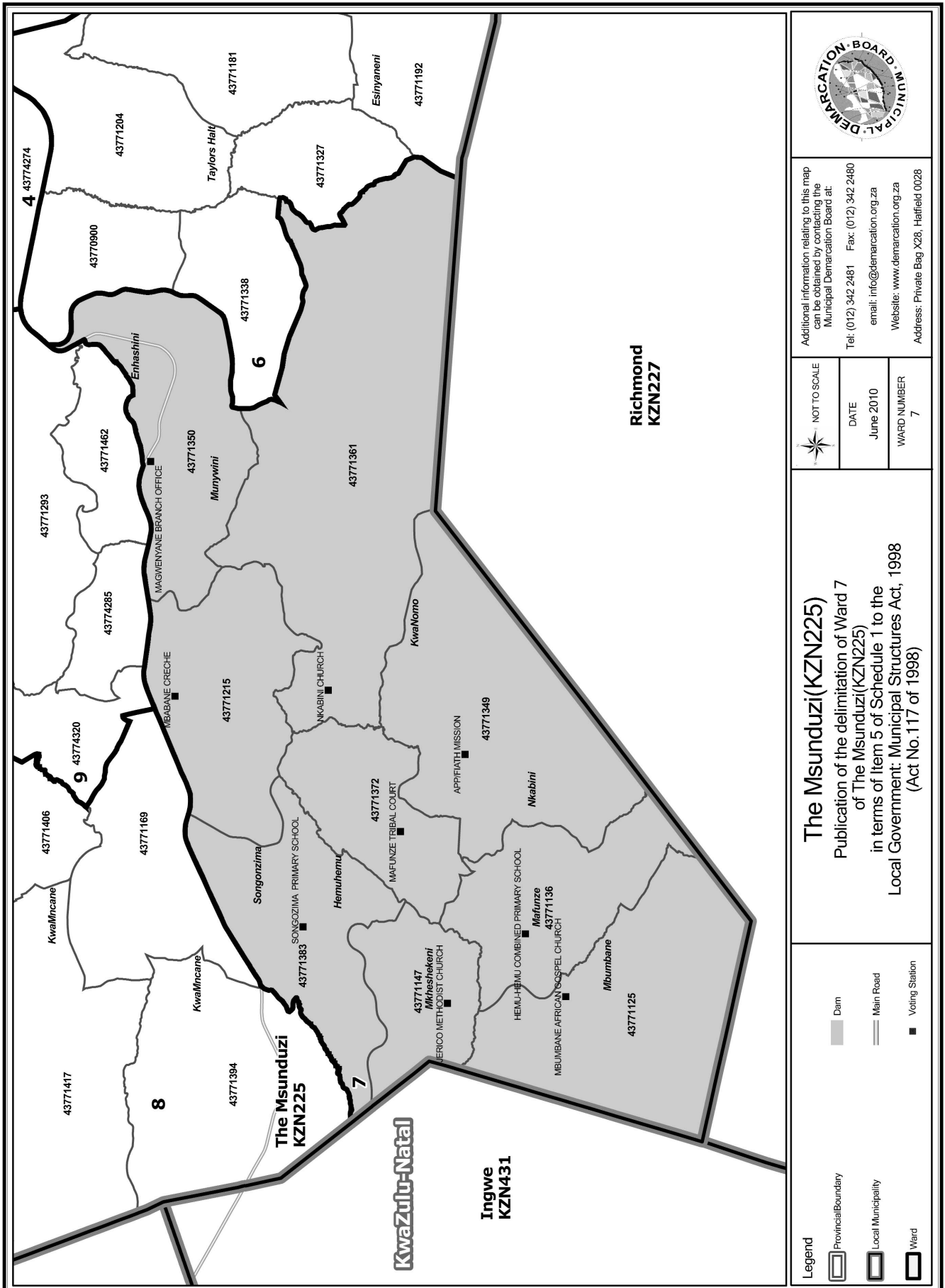
NOT TO SCALE
DATE June 2010
WARD NUMBER 5

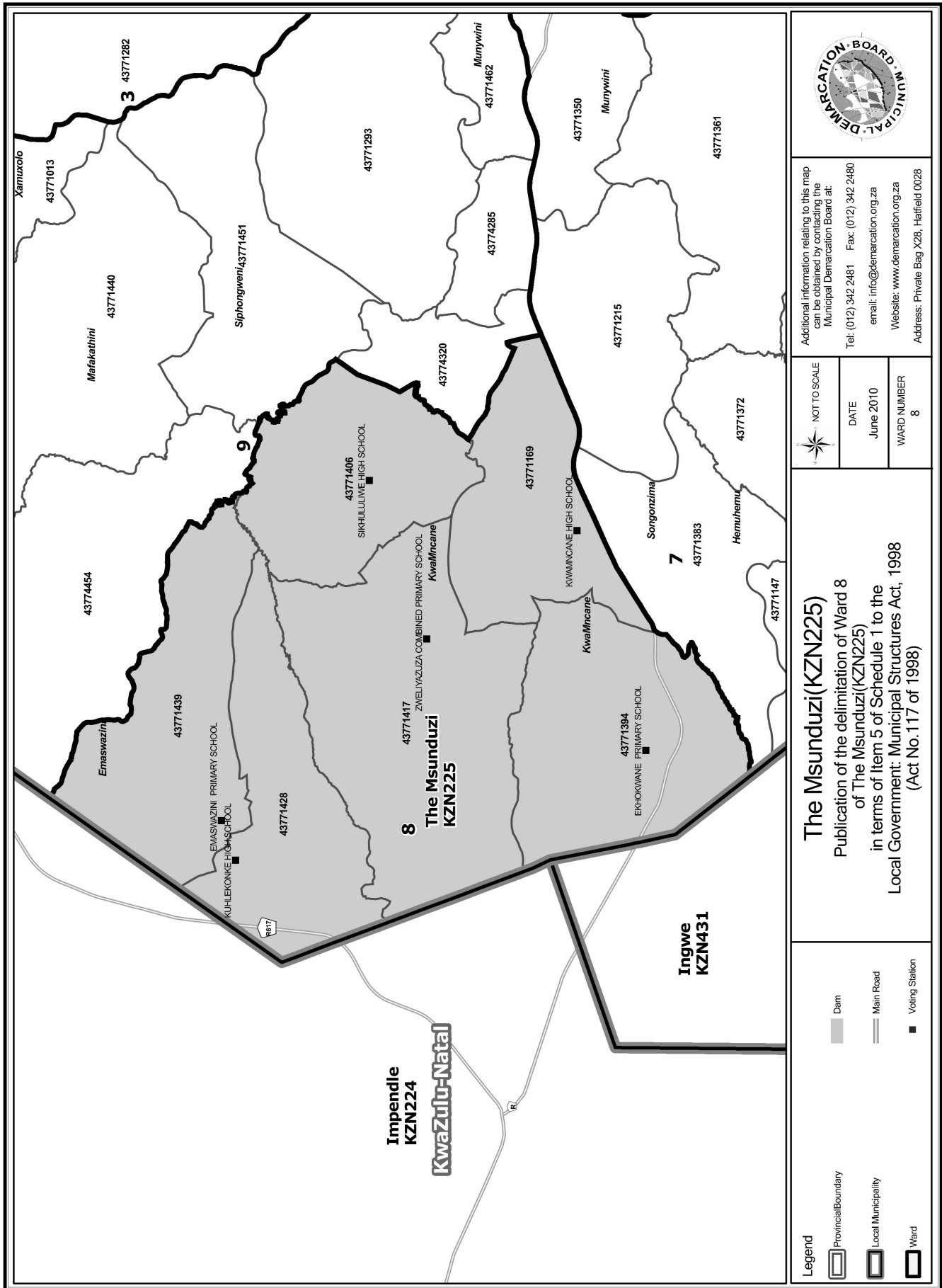
The Msunduzi (KZN225)
 Publication of the delimitation of Ward 5 of The Msunduzi (KZN225) in terms of Item 5 of Schedule 1 to the Local Government: Municipal Structures Act, 1998 (Act No. 117 of 1998)

Legend

- Provincial Boundary
- Local Municipality
- Ward
- Dam
- Main Road
- Voting Station







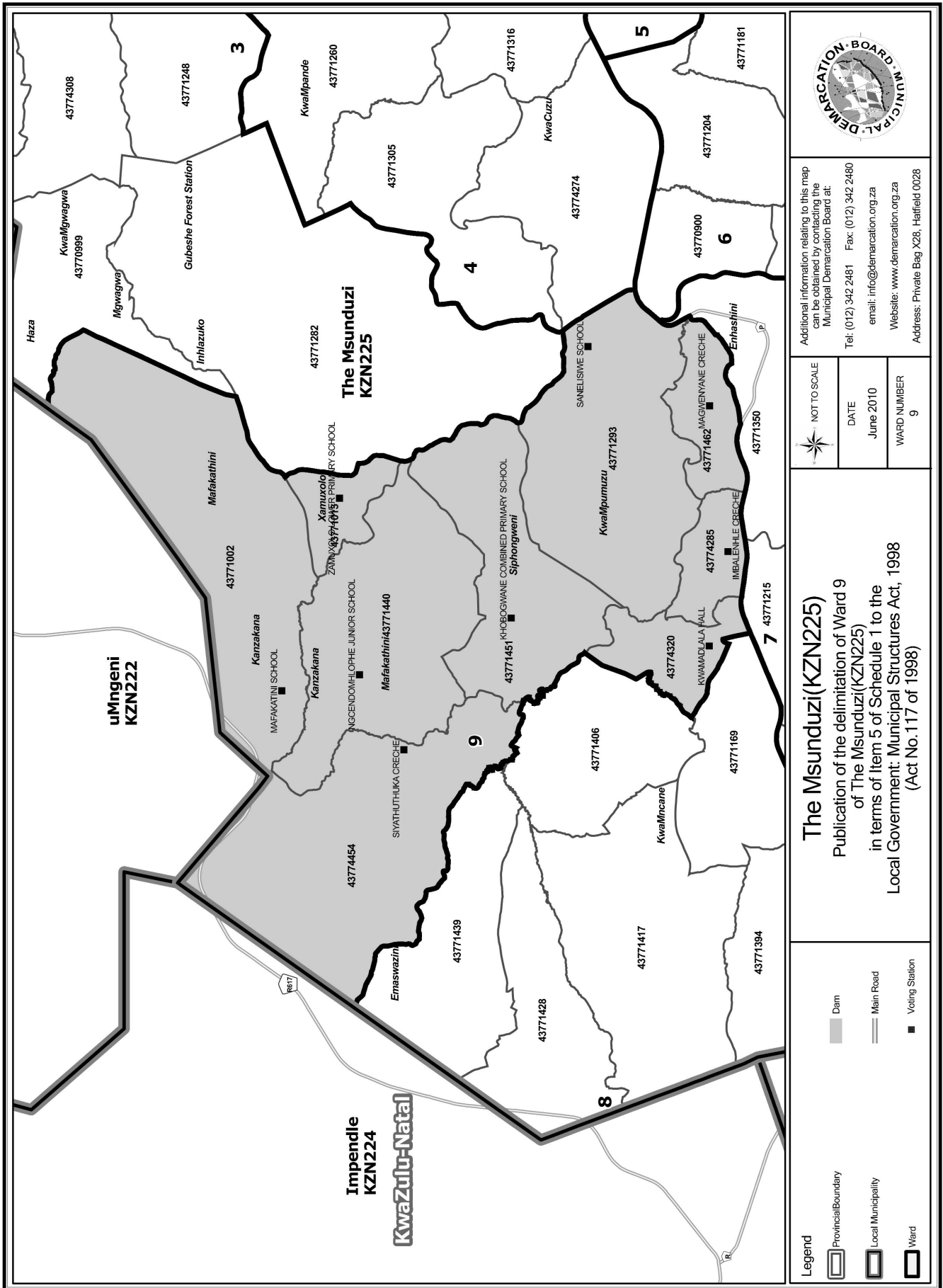
Additional information relating to this map can be obtained by contacting the Municipal Demarcation Board at:
 Tel: (012) 342 2481 Fax: (012) 342 2480
 email: info@demarcation.org.za
 Website: www.demarcation.org.za
 Address: Private Bag X28, Halffield 0028

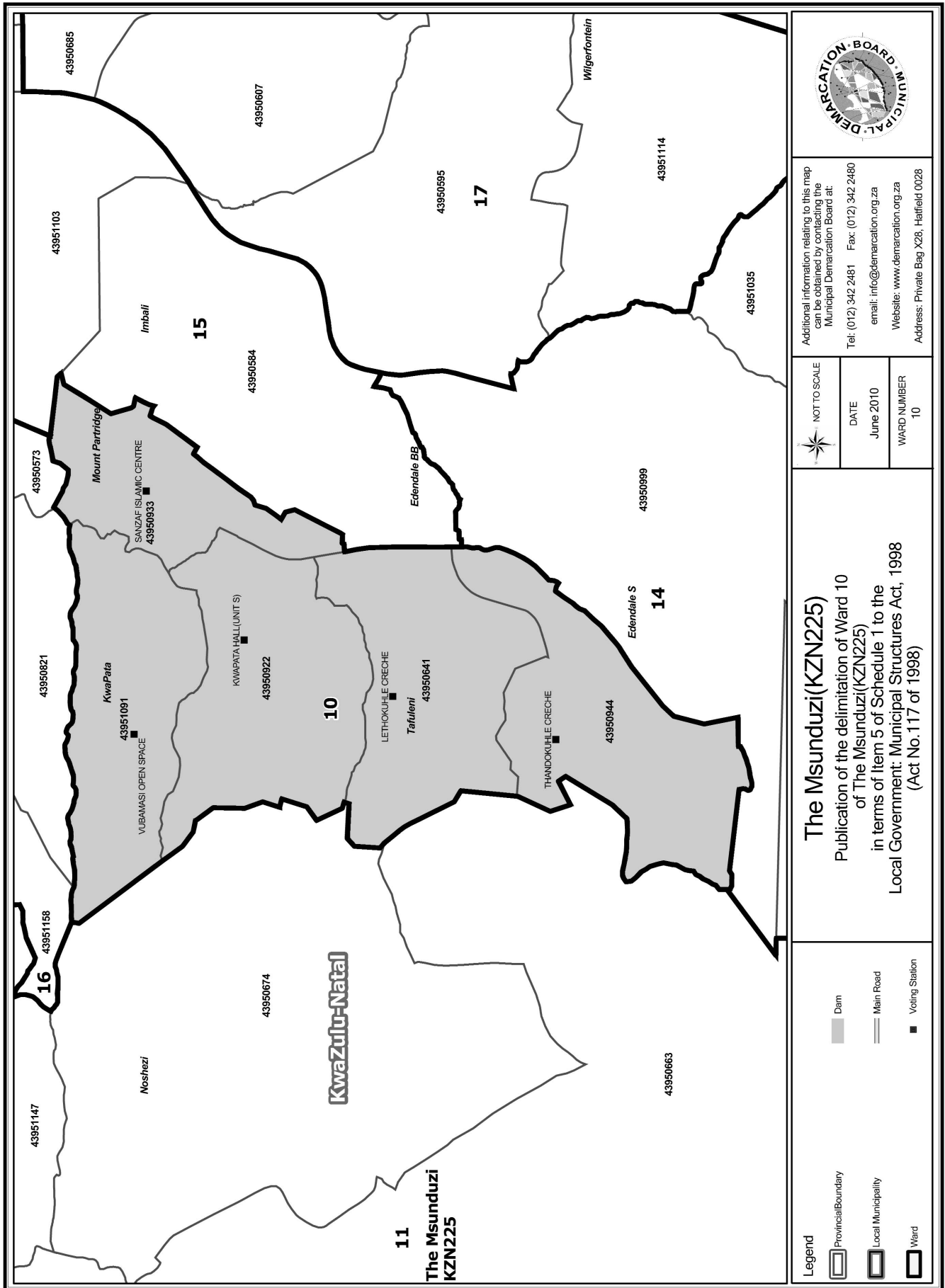
NOT TO SCALE
DATE June 2010
WARD NUMBER 8

The Msunduzi (KZN225)
 Publication of the delimitation of Ward 8 of The Msunduzi (KZN225) in terms of Item 5 of Schedule 1 to the Local Government: Municipal Structures Act, 1998 (Act No. 117 of 1998)

Legend

- Provincial Boundary
- Local Municipality
- Ward
- Dam
- Main Road
- Voting Station





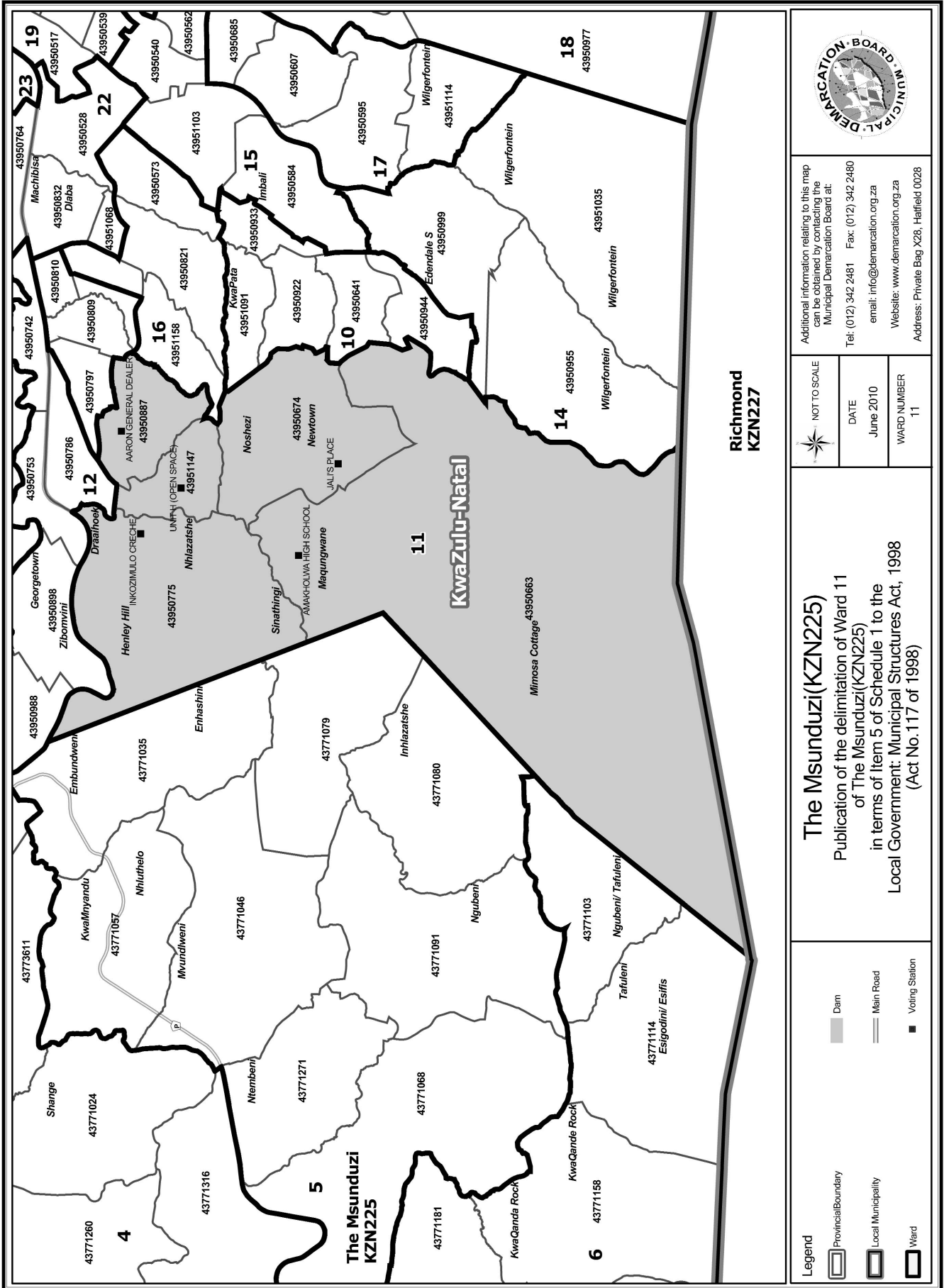
Additional information relating to this map can be obtained by contacting the Municipal Demarcation Board at:
 Tel: (012) 342 2481 Fax: (012) 342 2480
 email: info@demarcation.org.za
 Website: www.demarcation.org.za
 Address: Private Bag X28, Halffield 0028

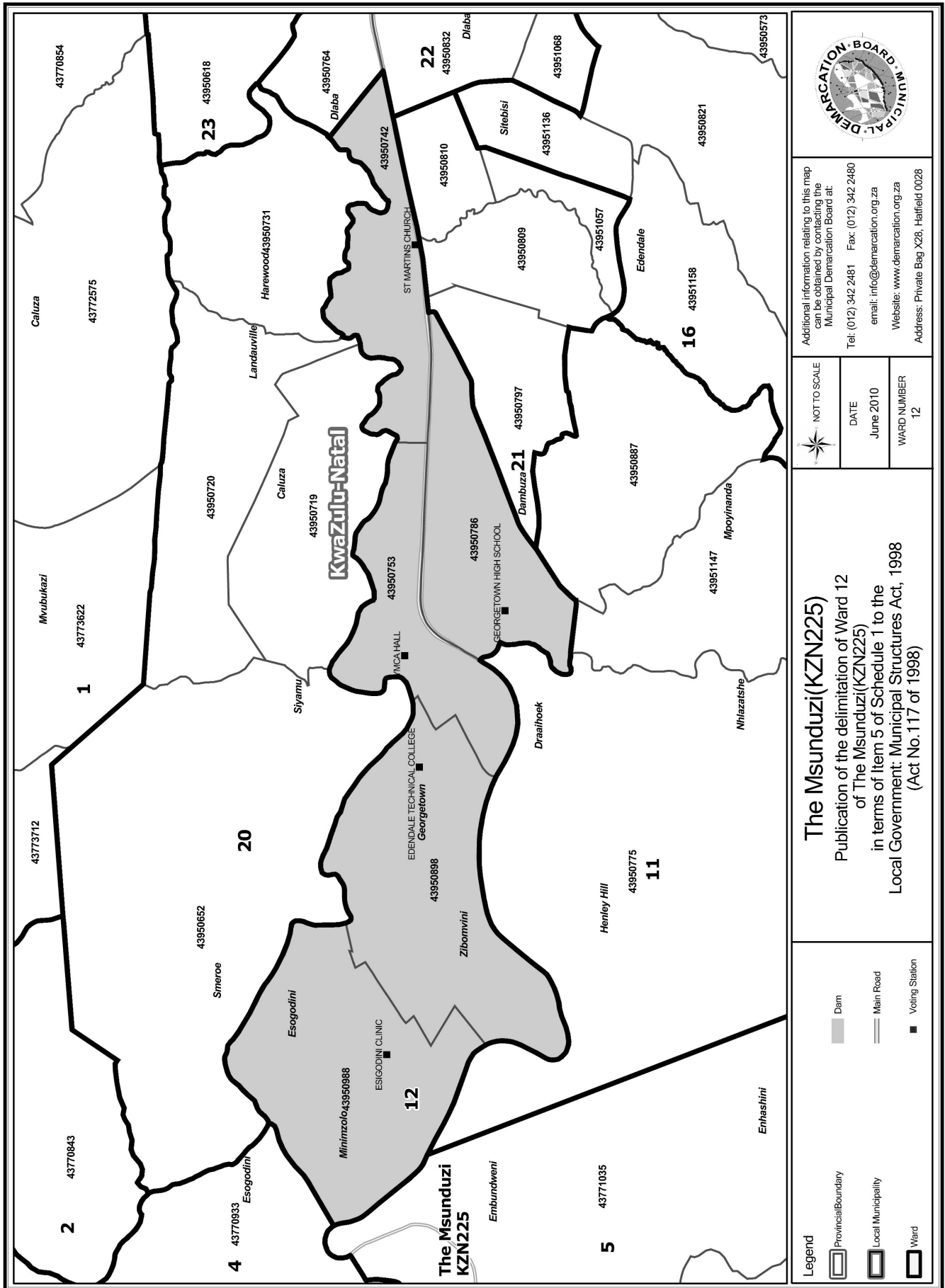
NOT TO SCALE
DATE June 2010
WARD NUMBER 10

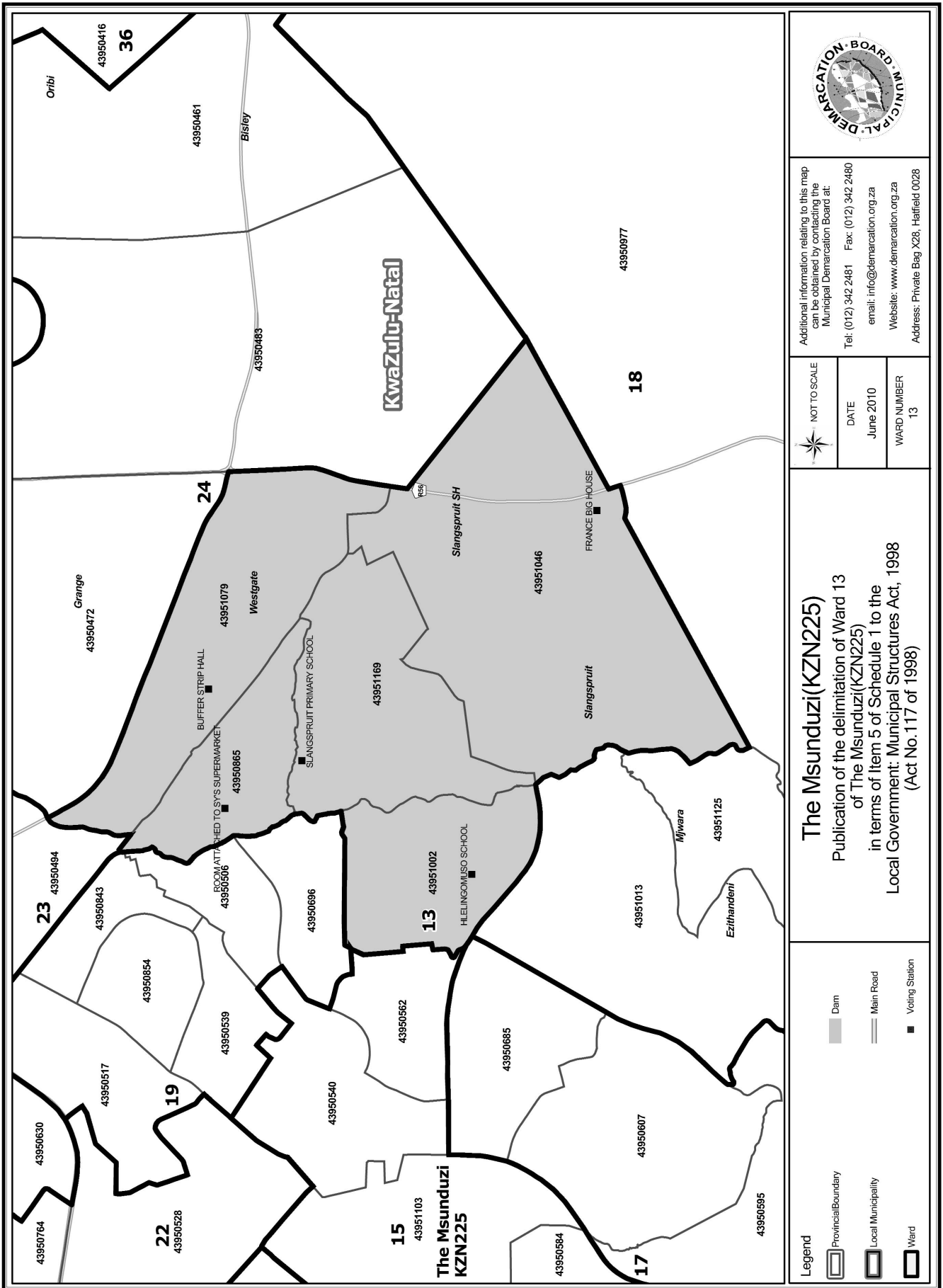
The Msunduzi(KZN225)
 Publication of the delimitation of Ward 10 of The Msunduzi(KZN225) in terms of Item 5 of Schedule 1 to the Local Government: Municipal Structures Act, 1998 (Act No. 117 of 1998)

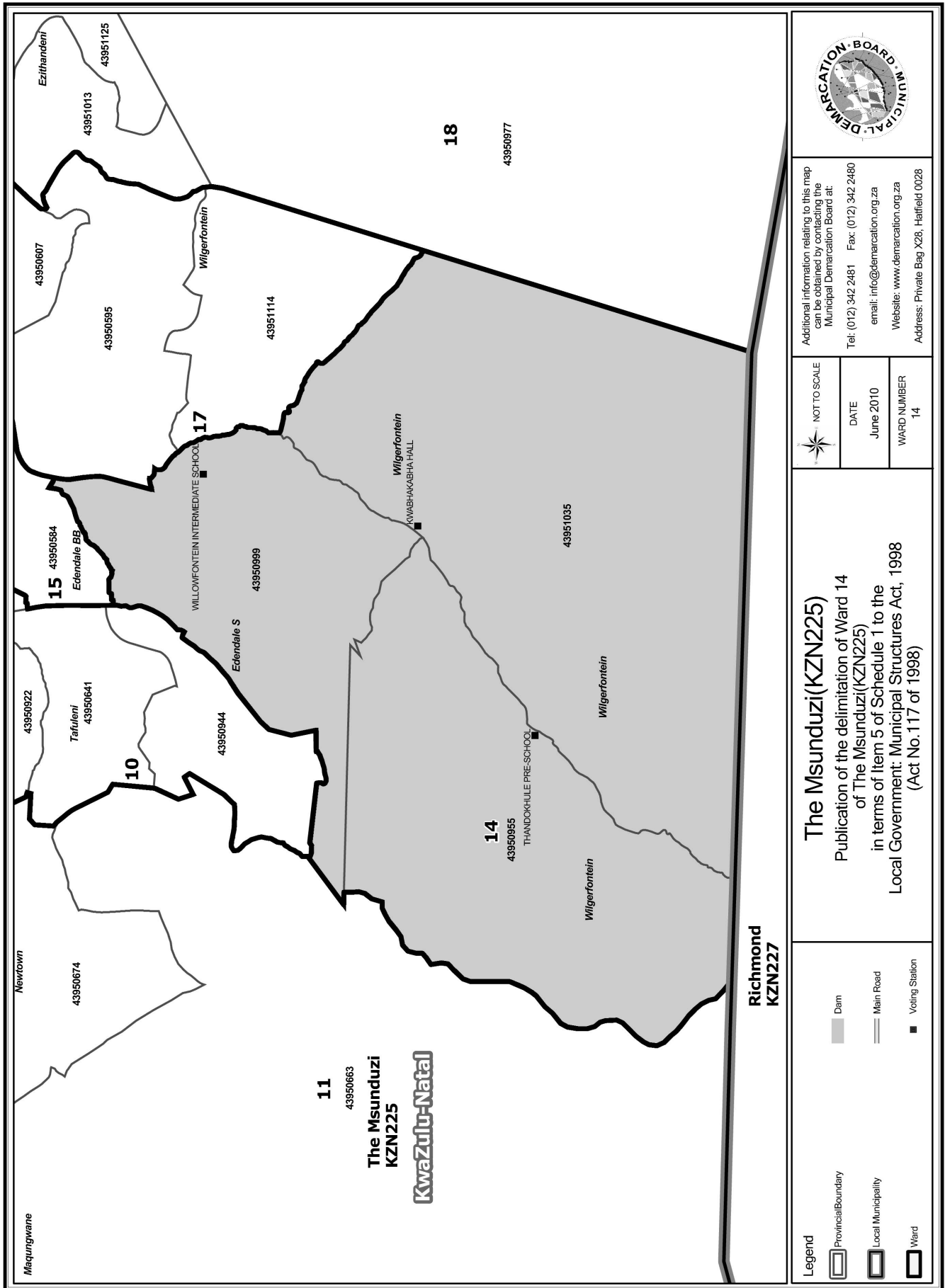
Legend

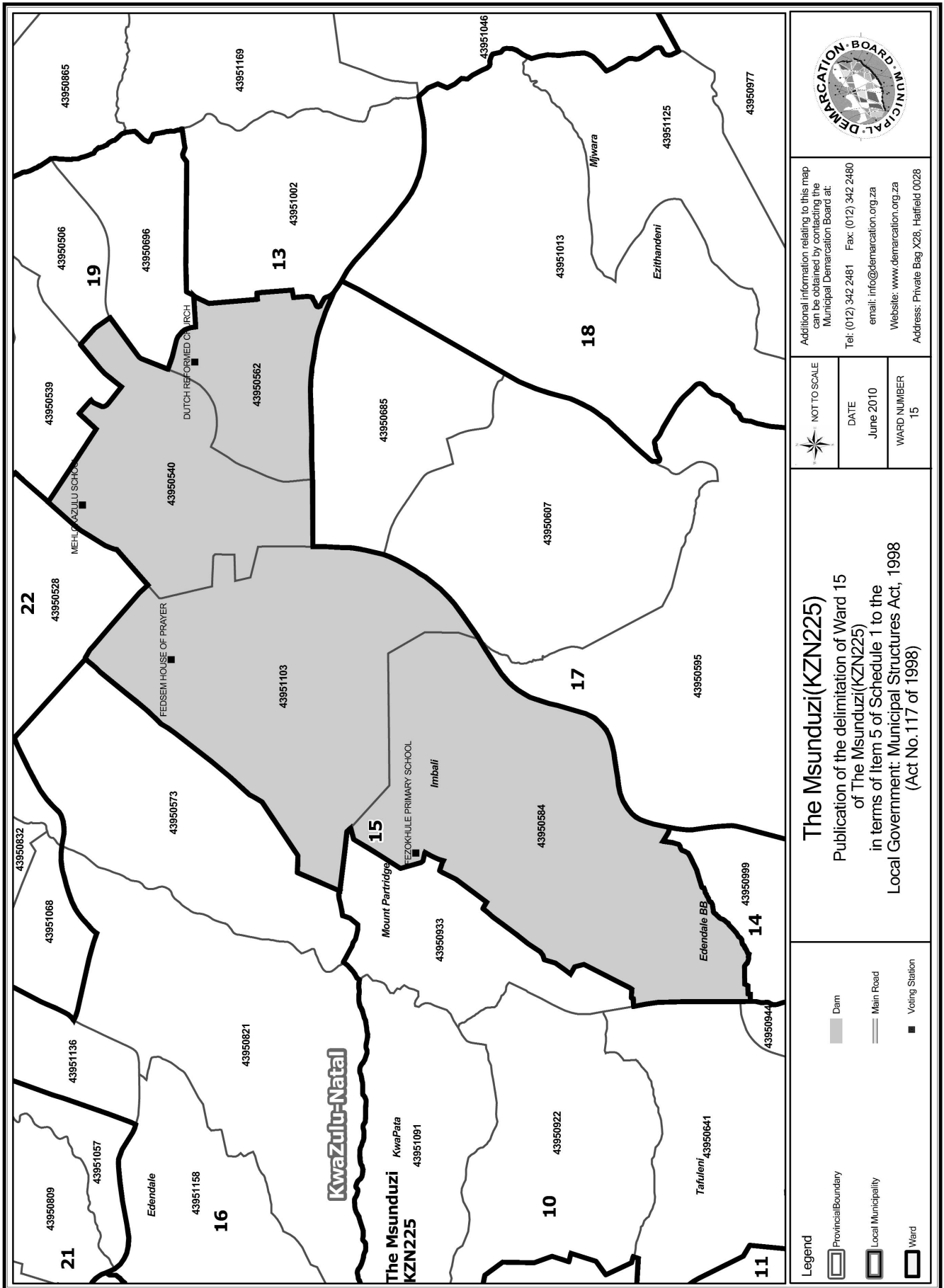
- Provincial Boundary
- Local Municipality
- Ward
- Dam
- Main Road
- Voting Station







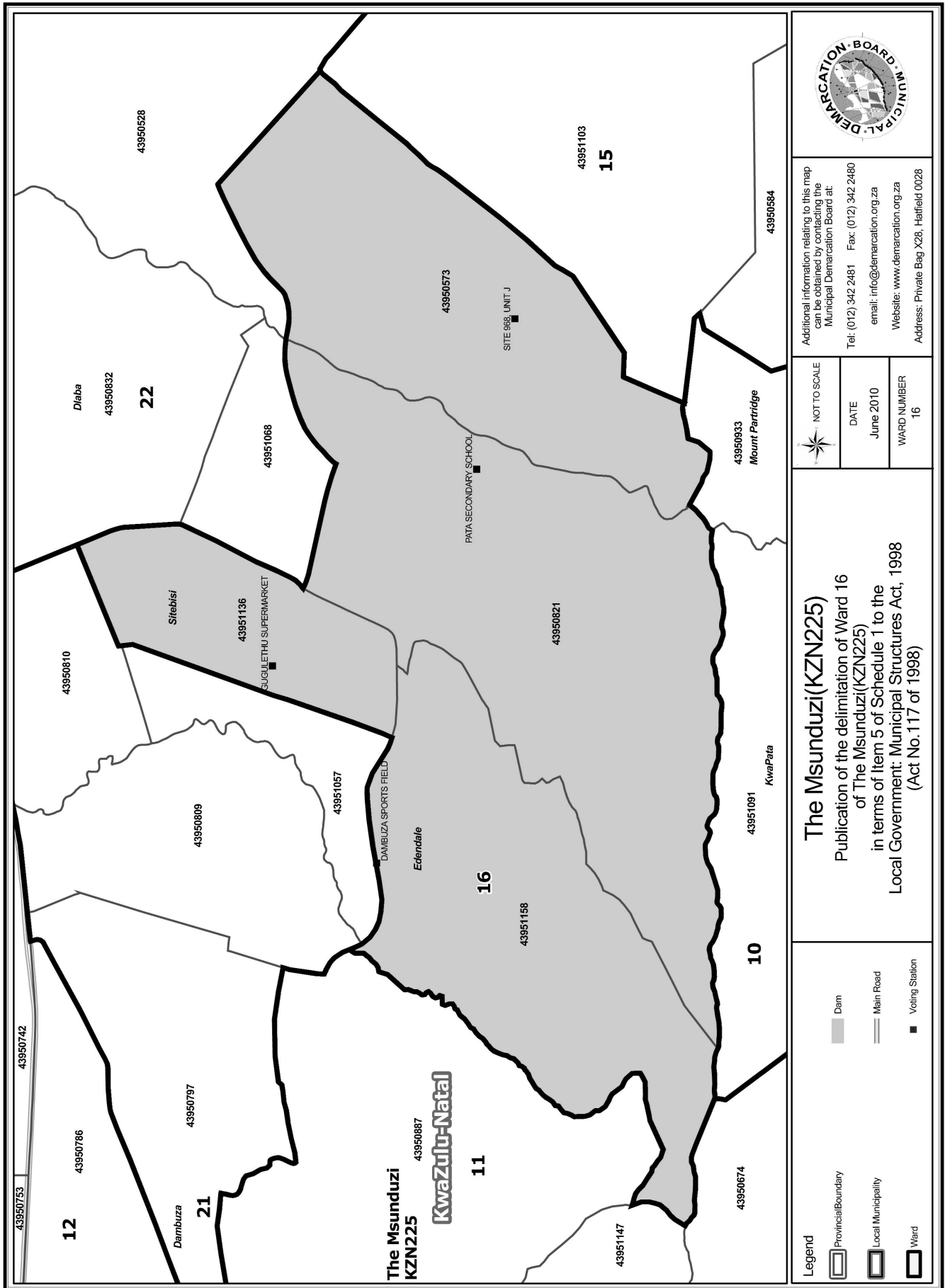




Additional information relating to this map can be obtained by contacting the Municipal Demarcation Board at:
 Tel: (012) 342 2481 Fax: (012) 342 2480
 email: info@demarcation.org.za
 Website: www.demarcation.org.za
 Address: Private Bag X28, Halffield 0028

NOT TO SCALE
DATE June 2010
WARD NUMBER 15

The Msunduzi (KZN225)
 Publication of the delimitation of Ward 15 of The Msunduzi (KZN225) in terms of Item 5 of Schedule 1 to the Local Government: Municipal Structures Act, 1998 (Act No. 117 of 1998)



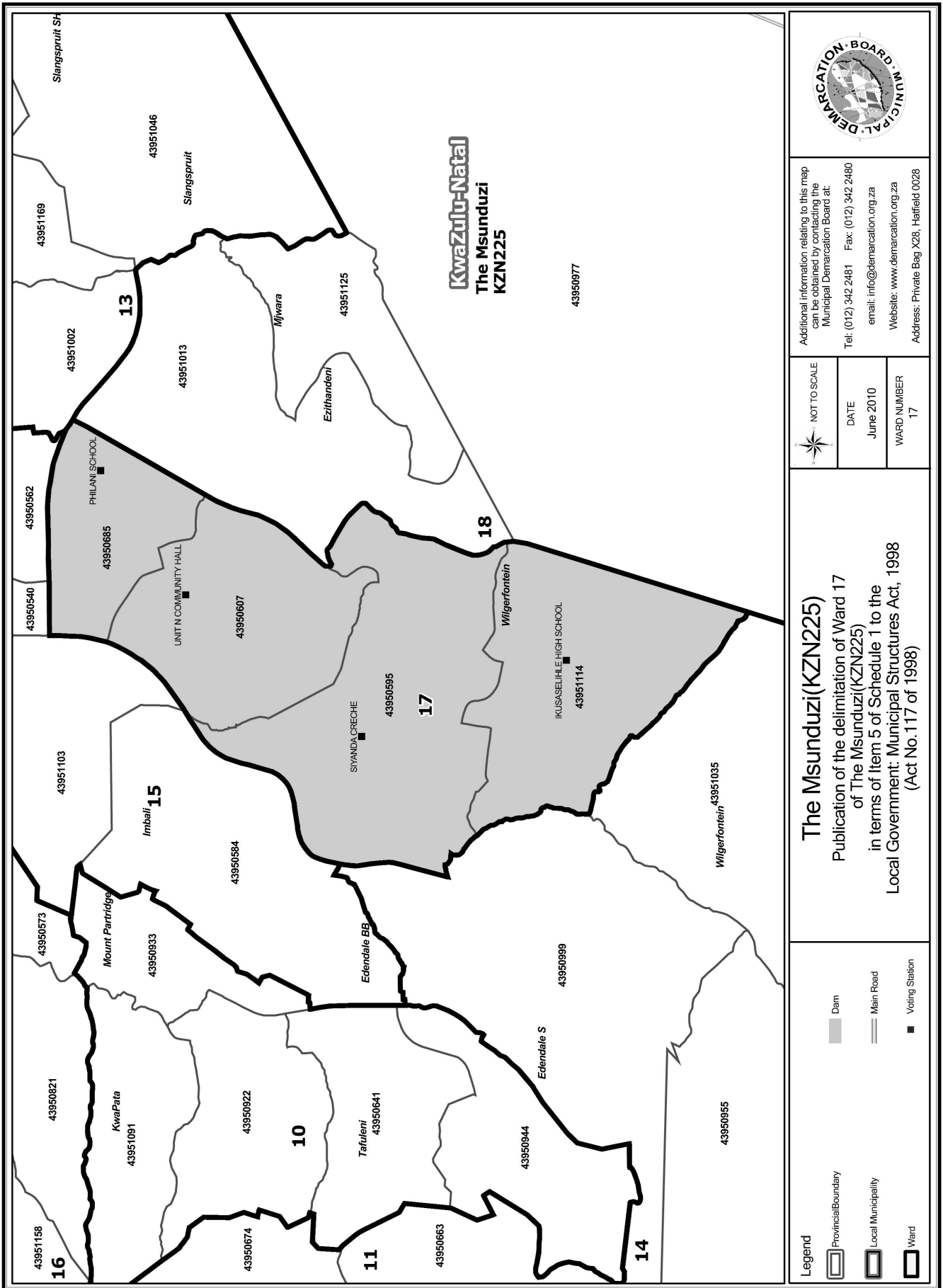
Additional information relating to this map can be obtained by contacting the Municipal Demarcation Board at:
 Tel: (012) 342 2481 Fax: (012) 342 2480
 email: info@demarcation.org.za
 Website: www.demarcation.org.za
 Address: Private Bag X28, Halffield 0028

NOT TO SCALE
DATE June 2010
WARD NUMBER 16

The Msunduzi (KZN225)
 Publication of the delimitation of Ward 16 of The Msunduzi (KZN225) in terms of Item 5 of Schedule 1 to the Local Government: Municipal Structures Act, 1998 (Act No. 117 of 1998)

Legend

	Provincial Boundary
	Local Municipality
	Ward
	Dam
	Main Road
	Voting Station

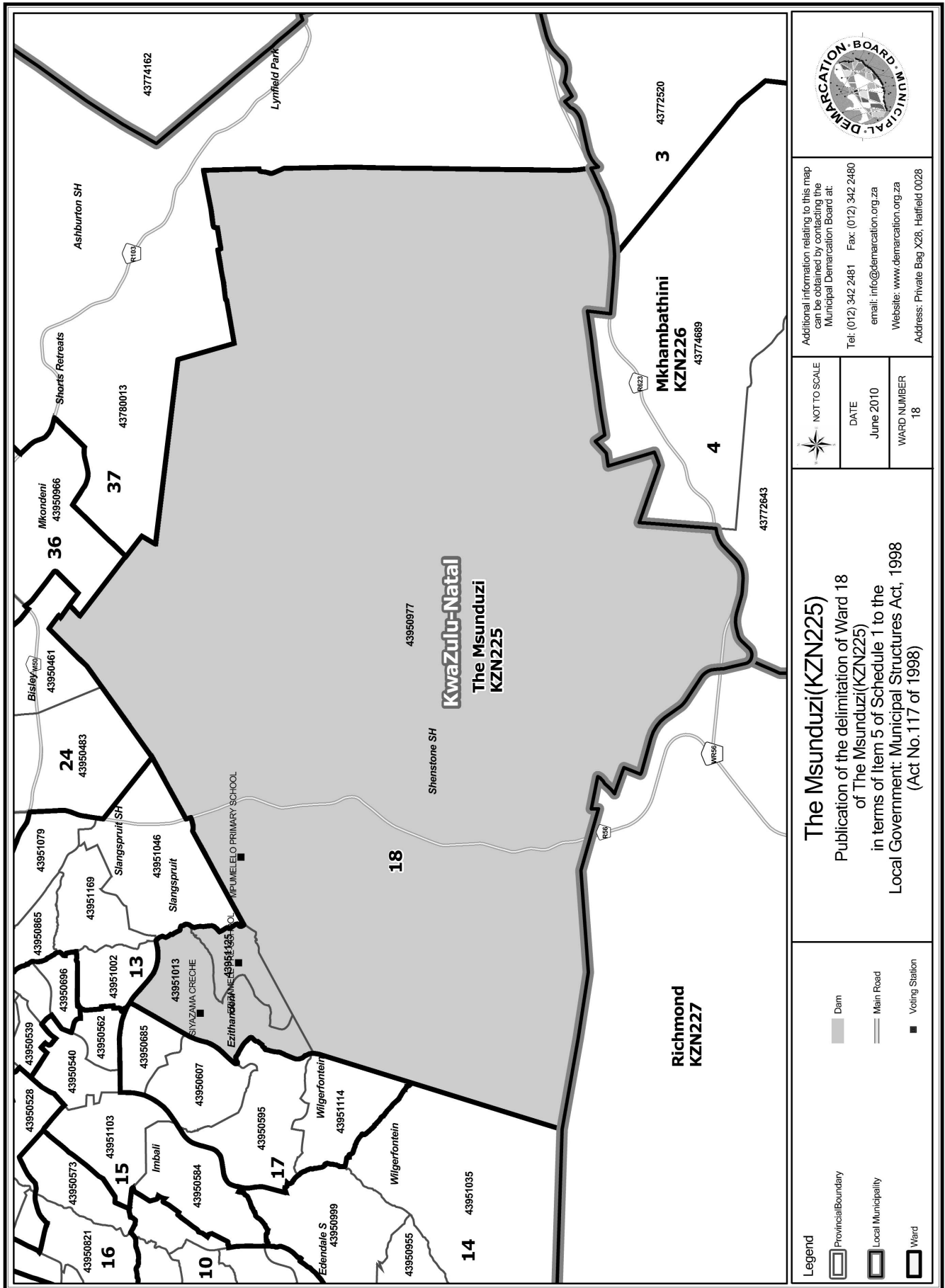


Additional information relating to this map can be obtained by contacting the Municipal Demarcation Board at:
 Tel: (012) 342 2481 Fax: (012) 342 2480
 email: info@demarcation.org.za
 Website: www.demarcation.org.za
 Address: Private Bag X28, Halffield 0028

NOT TO SCALE
DATE June 2010
WARD NUMBER 17

The Msunduzi (KZN225)
 Publication of the delimitation of Ward 17 of The Msunduzi (KZN225) in terms of Item 5 of Schedule 1 to the Local Government: Municipal Structures Act, 1998 (Act No. 117 of 1998)

Legend	Dam
Provincial Boundary	Main Road
Local Municipality	Voting Station
Ward	

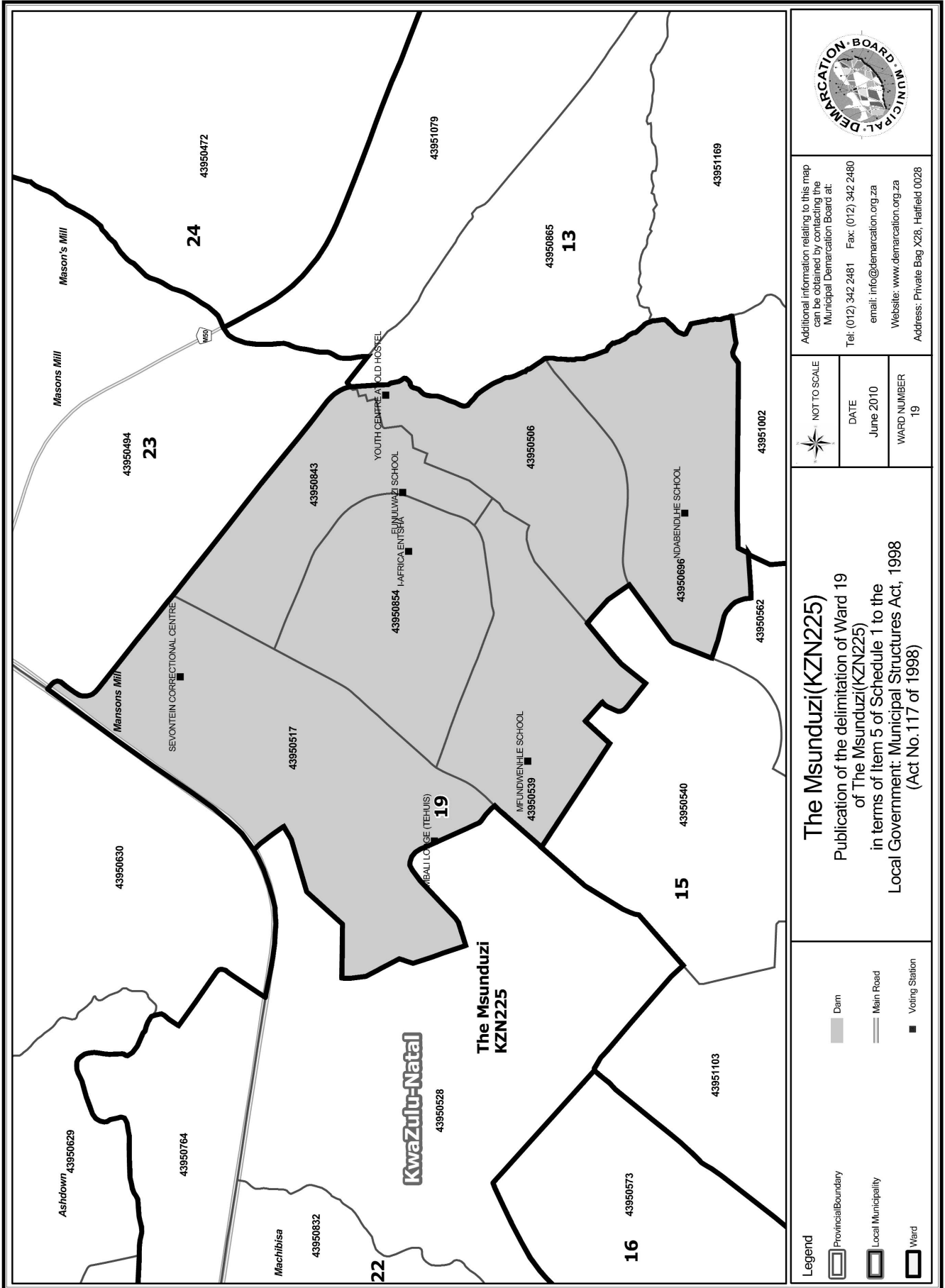


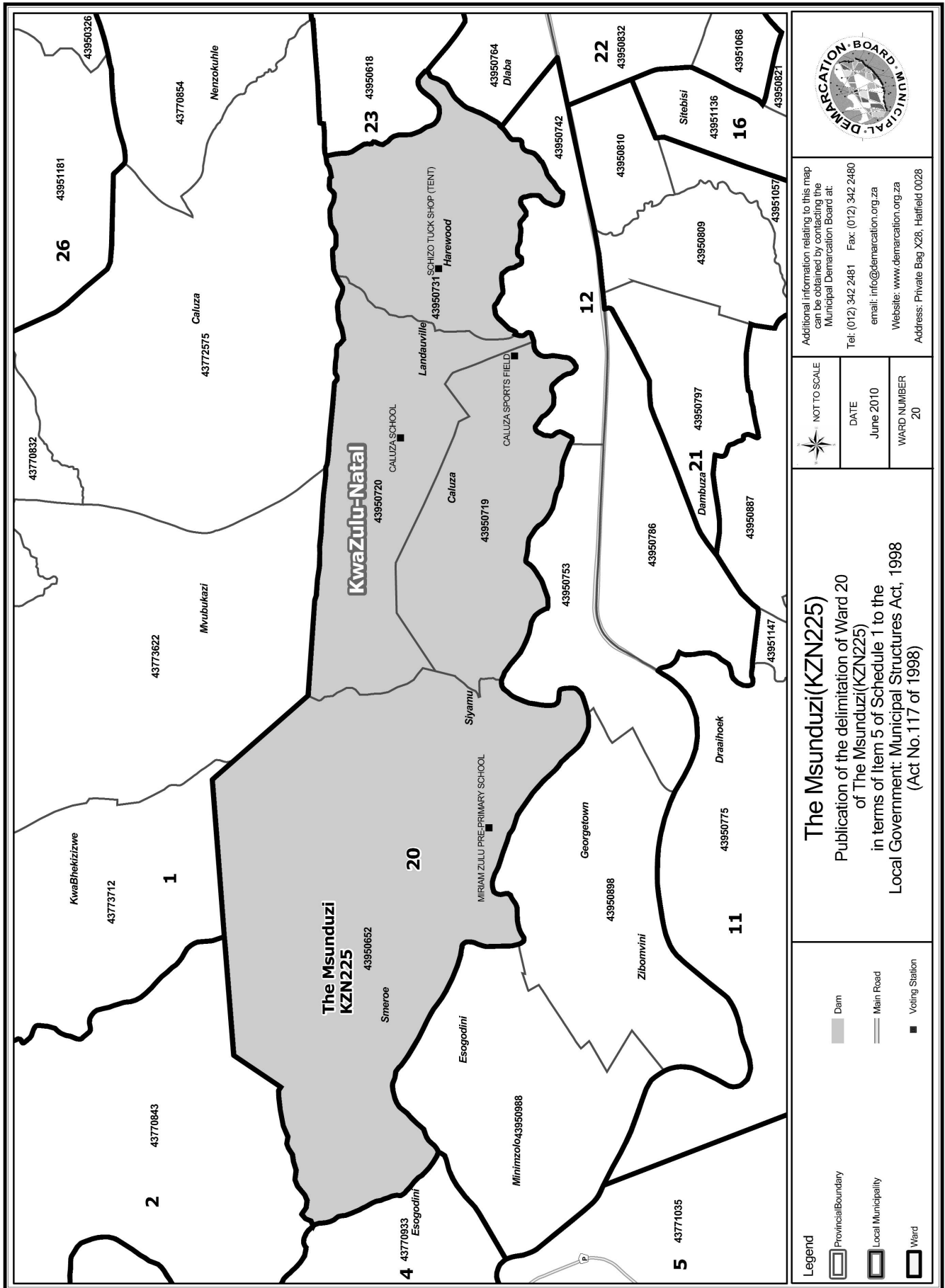
Additional information relating to this map can be obtained by contacting the Municipal Demarcation Board at:
 Tel: (012) 342 2481 Fax: (012) 342 2480
 email: info@demarcation.org.za
 Website: www.demarcation.org.za
 Address: Private Bag X28, Halffield 0028

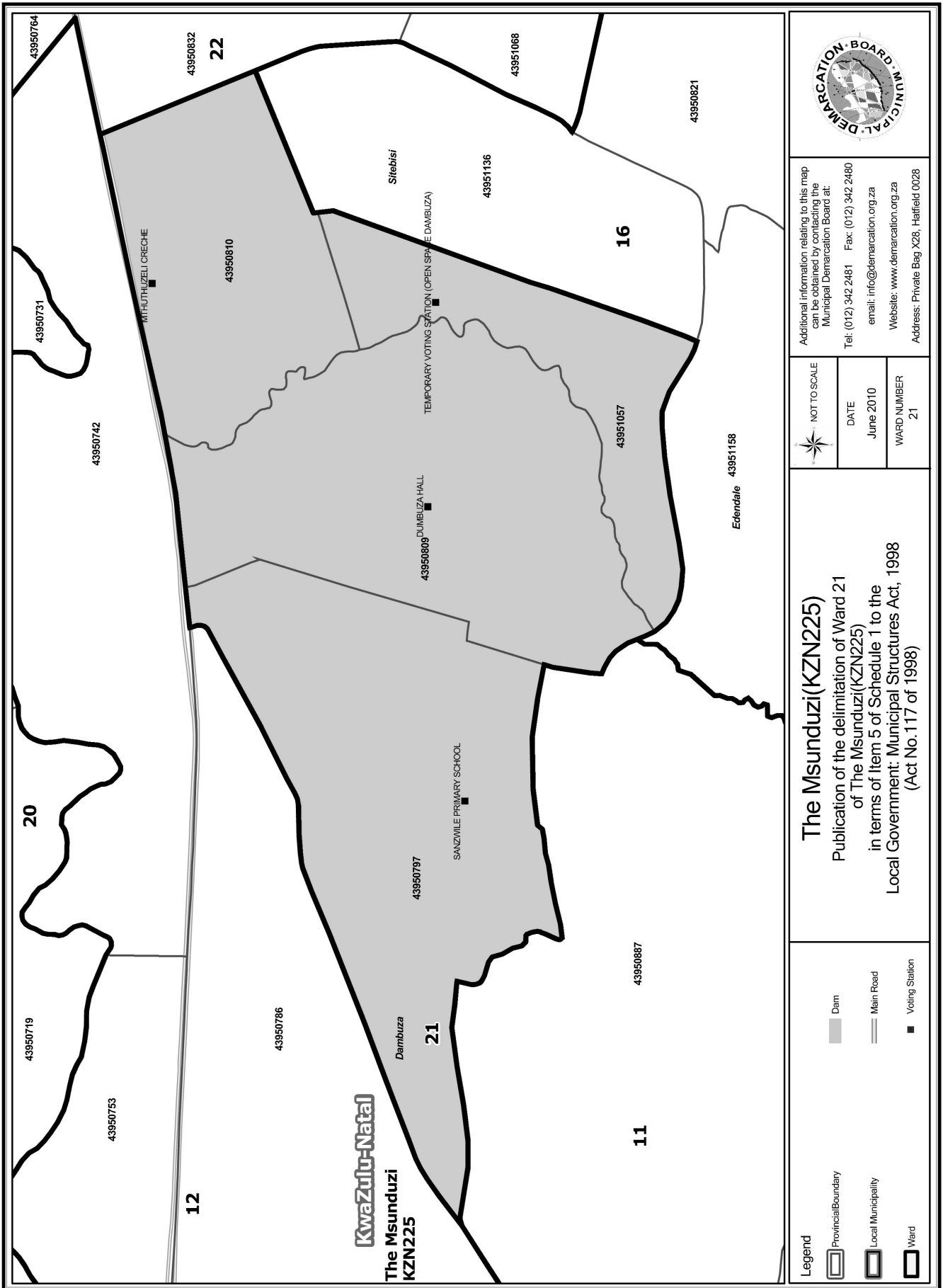
NOT TO SCALE
DATE June 2010
WARD NUMBER 18

The Msunduzi (KZN225)
 Publication of the delimitation of Ward 18 of The Msunduzi (KZN225) in terms of Item 5 of Schedule 1 to the Local Government: Municipal Structures Act, 1998 (Act No. 117 of 1998)

Legend
Provincial Boundary
Local Municipality
Ward
Dam
Main Road
Voting Station







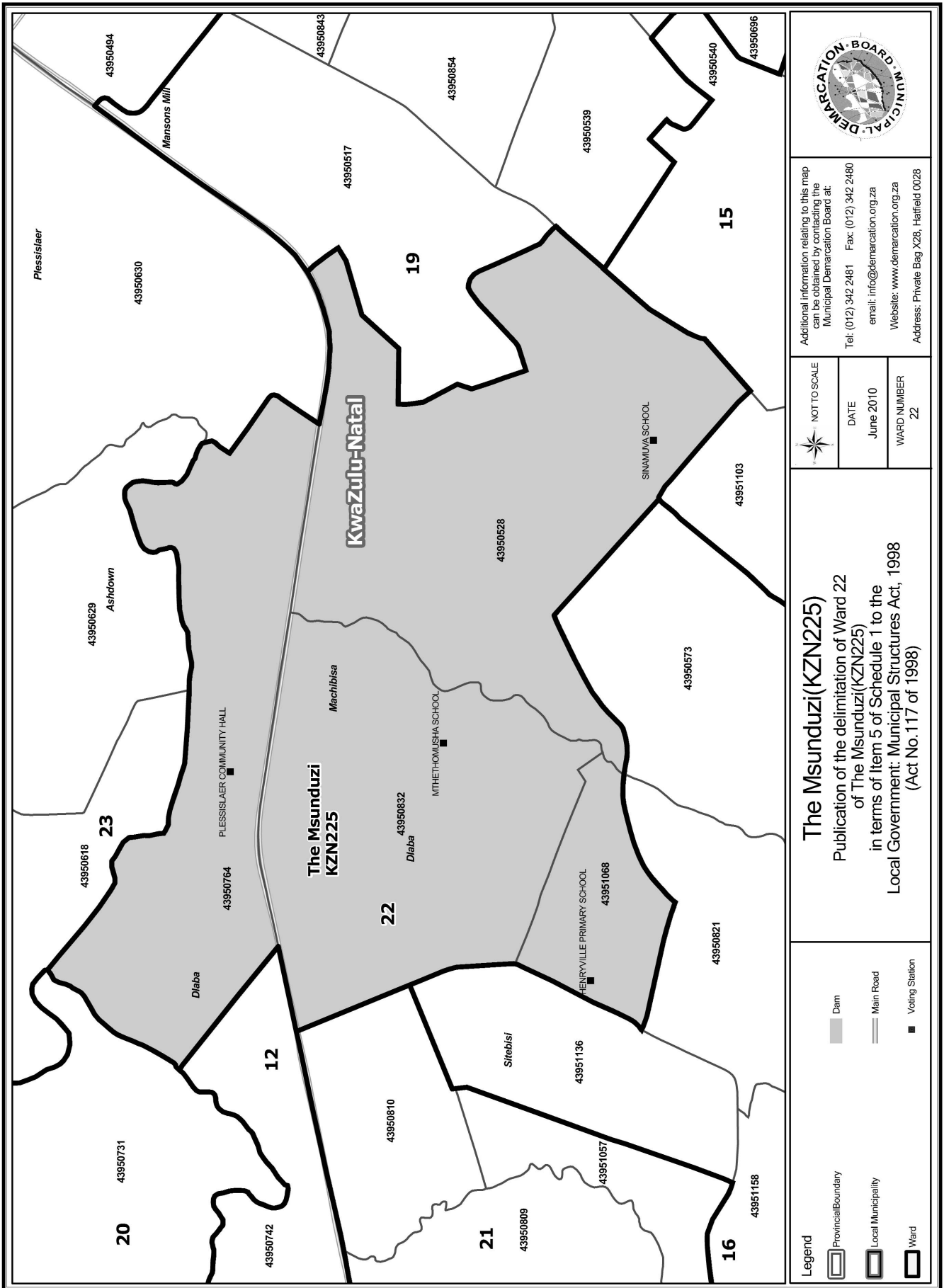
Additional information relating to this map can be obtained by contacting the Municipal Demarcation Board at:
 Tel: (012) 342 2481 Fax: (012) 342 2480
 email: info@demarcation.org.za
 Website: www.demarcation.org.za
 Address: Private Bag X28, Halffield 0028

NOT TO SCALE
DATE June 2010
WARD NUMBER 21

The Msunduzi (KZN225)
 Publication of the delimitation of Ward 21 of The Msunduzi (KZN225) in terms of Item 5 of Schedule 1 to the Local Government: Municipal Structures Act, 1998 (Act No. 117 of 1998)

Legend

- Provincial Boundary
- Local Municipality
- Ward
- Dam
- Main Road
- Voting Station

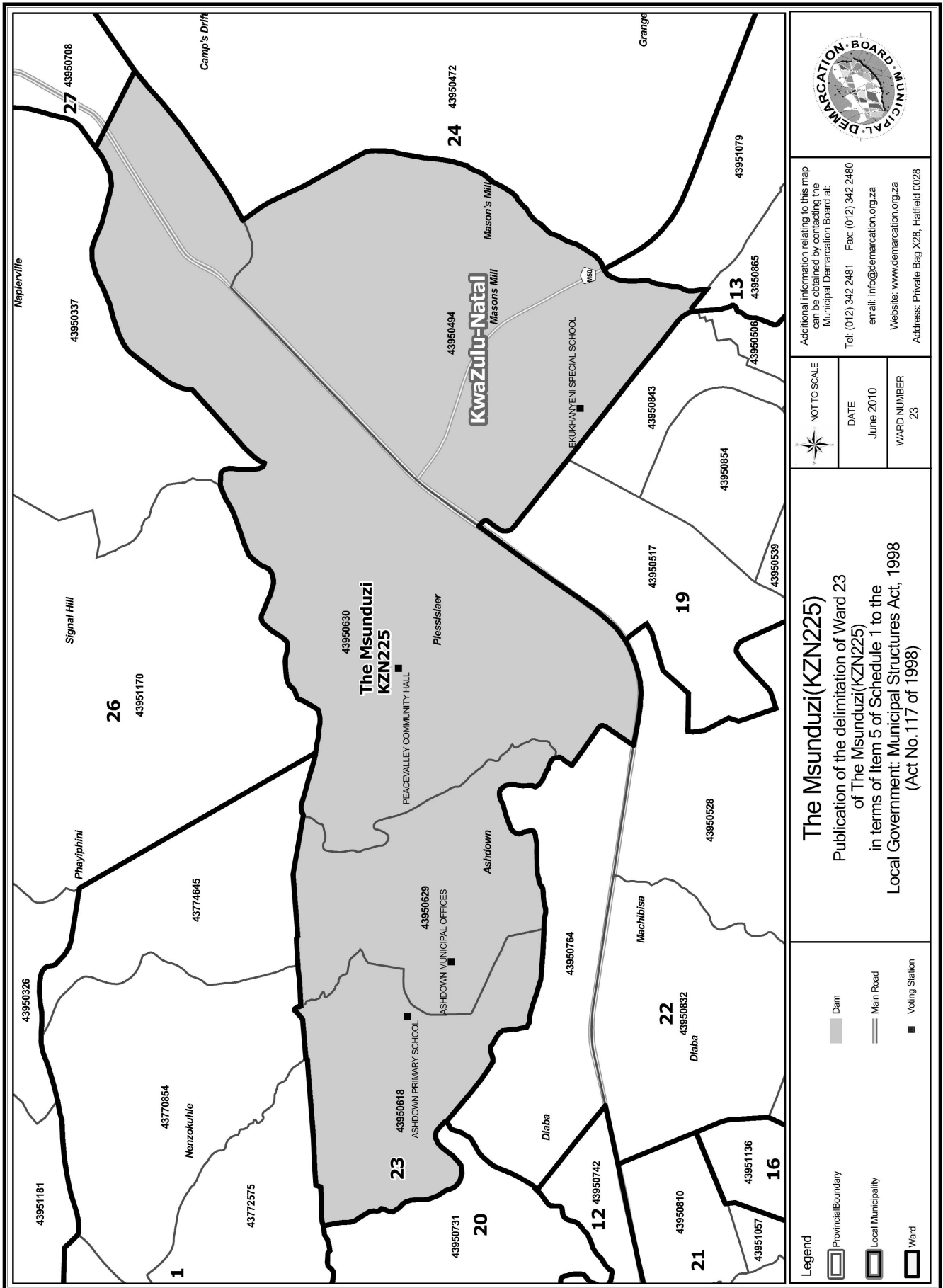


Additional information relating to this map can be obtained by contacting the Municipal Demarcation Board at:
 Tel: (012) 342 2481 Fax: (012) 342 2480
 email: info@demarcation.org.za
 Website: www.demarcation.org.za
 Address: Private Bag X28, Halffield 0028

NOT TO SCALE
DATE June 2010
WARD NUMBER 22

The Msunduzi (KZN225)
 Publication of the delimitation of Ward 22 of The Msunduzi (KZN225) in terms of Item 5 of Schedule 1 to the Local Government: Municipal Structures Act, 1998 (Act No. 117 of 1998)

Legend	Dam
Provincial Boundary	Main Road
Local Municipality	Voting Station
Ward	



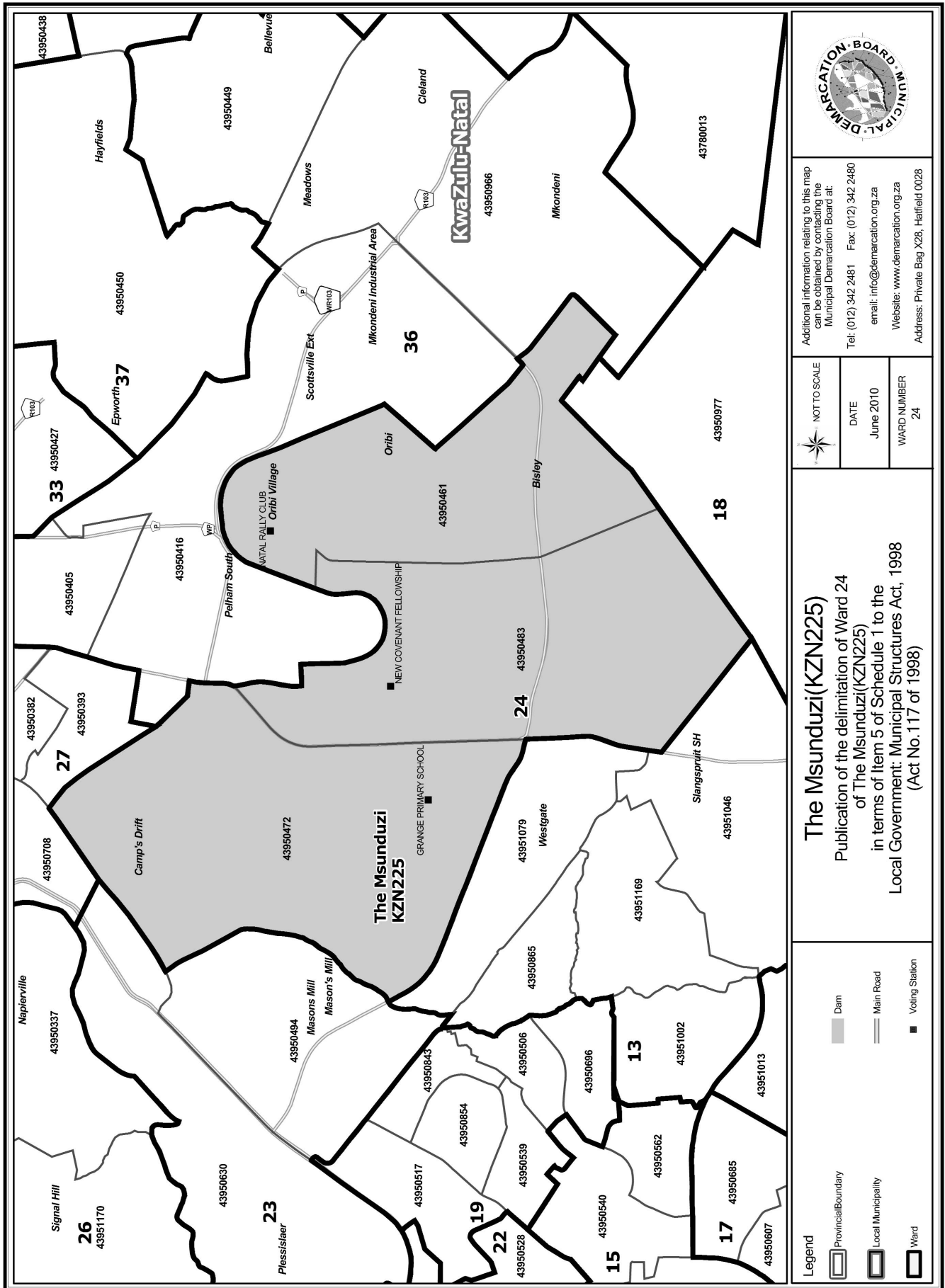
Additional information relating to this map can be obtained by contacting the Municipal Demarcation Board at:
 Tel: (012) 342 2481 Fax: (012) 342 2480
 email: info@demarcation.org.za
 Website: www.demarcation.org.za
 Address: Private Bag X28, Halffield 0028

NOT TO SCALE
DATE June 2010
WARD NUMBER 23

The Msunduzi (KZN225)
 Publication of the delimitation of Ward 23 of The Msunduzi (KZN225) in terms of Item 5 of Schedule 1 to the Local Government: Municipal Structures Act, 1998 (Act No. 117 of 1998)

Legend

- Provincial Boundary
- Local Municipality
- Ward
- Dam
- Main Road
- Voting Station

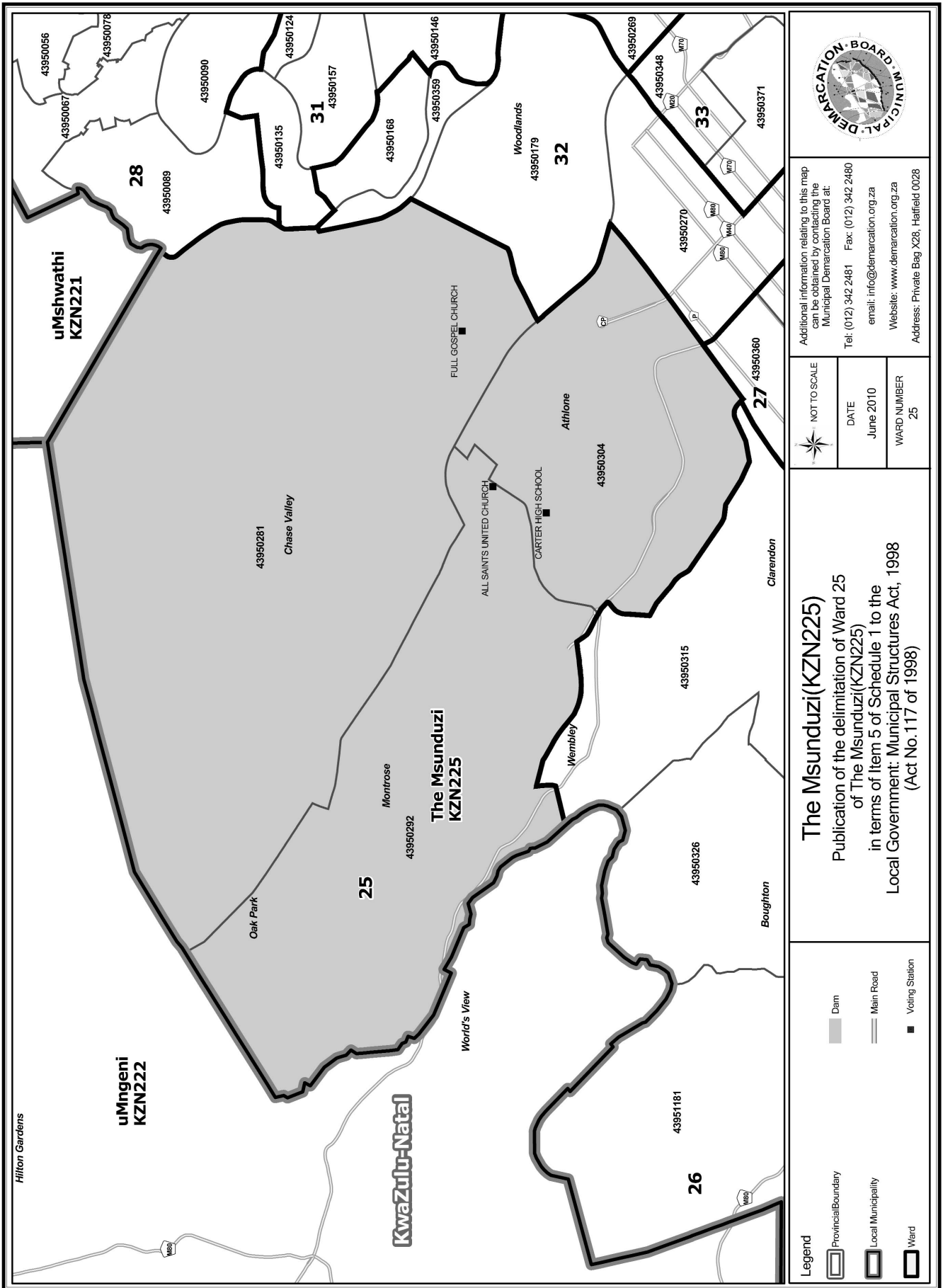


Additional information relating to this map can be obtained by contacting the Municipal Demarcation Board at:
 Tel: (012) 342 2481 Fax: (012) 342 2480
 email: info@demarcation.org.za
 Website: www.demarcation.org.za
 Address: Private Bag X28, Halffield 0028

NOT TO SCALE
DATE June 2010
WARD NUMBER 24

The Msunduzi (KZN225)
 Publication of the delimitation of Ward 24 of The Msunduzi (KZN225) in terms of Item 5 of Schedule 1 to the Local Government: Municipal Structures Act, 1998 (Act No. 117 of 1998)

Legend	Dam
Provincial Boundary	Main Road
Local Municipality	Voting Station
Ward	

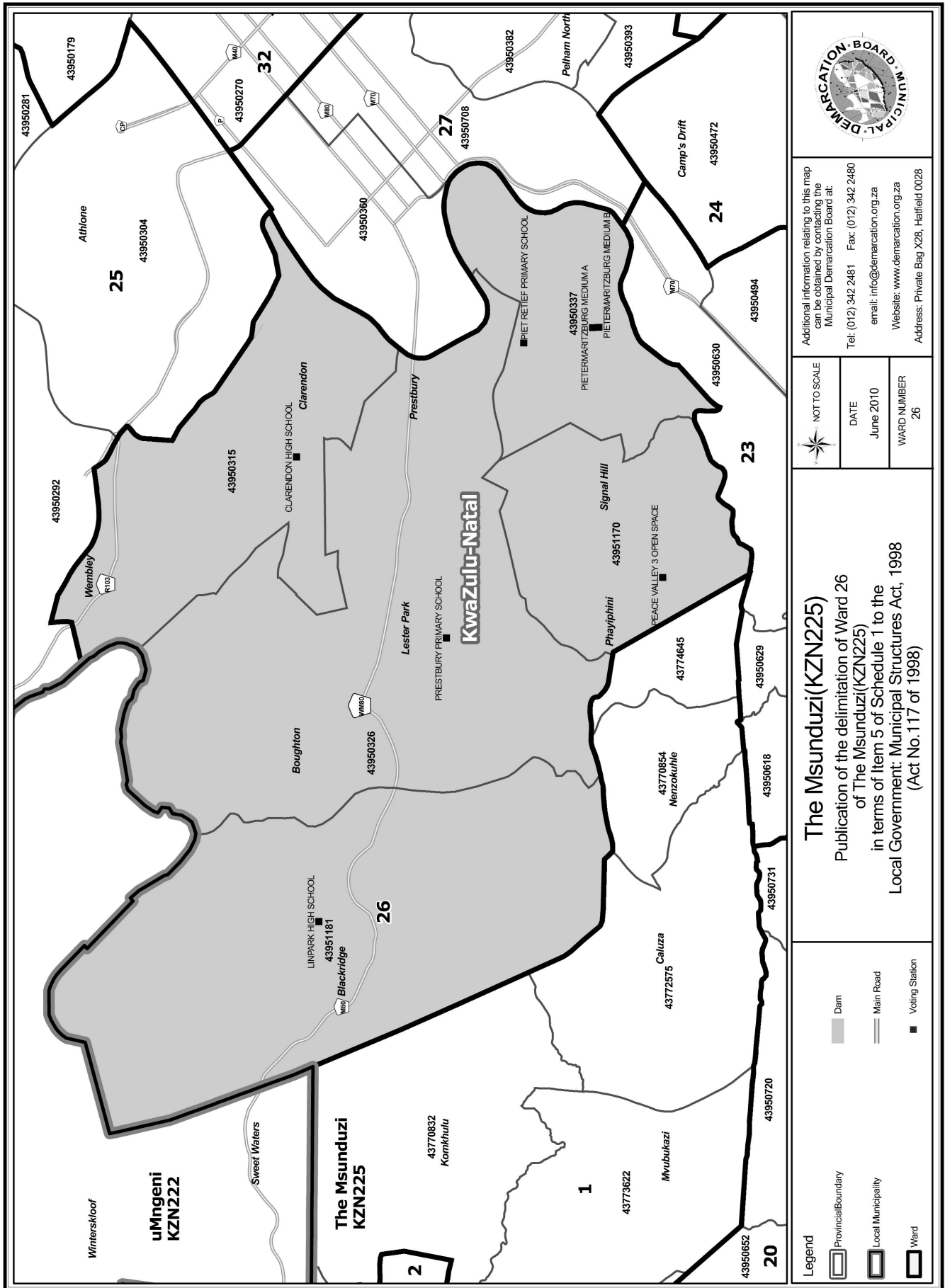


Additional information relating to this map can be obtained by contacting the Municipal Demarcation Board at:
 Tel: (012) 342 2481 Fax: (012) 342 2480
 email: info@demarcation.org.za
 Website: www.demarcation.org.za
 Address: Private Bag X28, Halffield 0028

NOT TO SCALE
DATE June 2010
WARD NUMBER 25

The Msunduzi (KZN225)
 Publication of the delimitation of Ward 25 of The Msunduzi (KZN225) in terms of Item 5 of Schedule 1 to the Local Government: Municipal Structures Act, 1998 (Act No. 117 of 1998)

	Provincial Boundary
	Local Municipality
	Ward
	Dam
	Main Road
	Voting Station

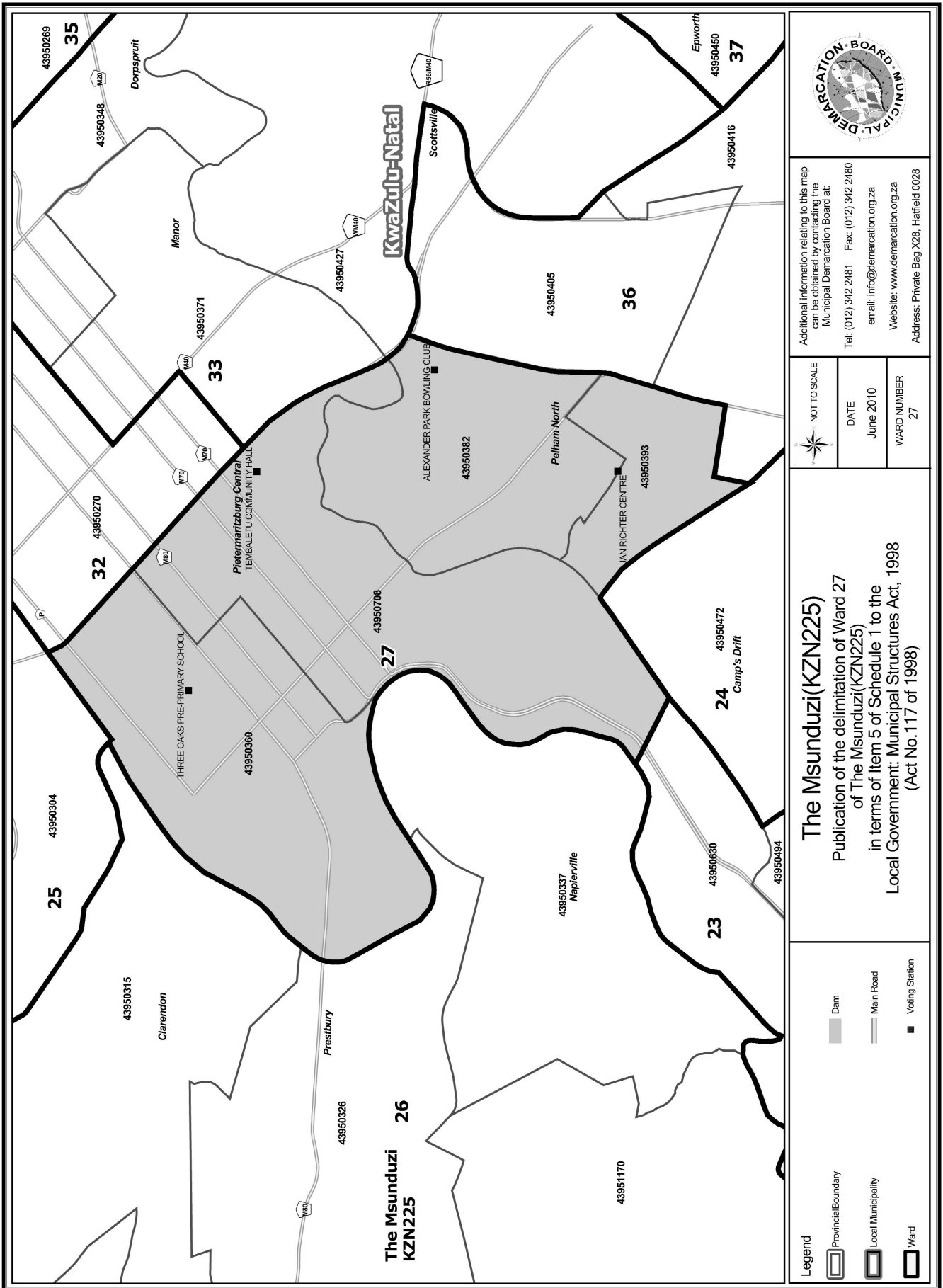


Additional information relating to this map can be obtained by contacting the Municipal Demarcation Board at:
 Tel: (012) 342 2481 Fax: (012) 342 2480
 email: info@demarcation.org.za
 Website: www.demarcation.org.za
 Address: Private Bag X28, Halffield 0028

NOT TO SCALE
DATE June 2010
WARD NUMBER 26

The Msunduzi (KZN225)
 Publication of the delimitation of Ward 26 of The Msunduzi (KZN225) in terms of Item 5 of Schedule 1 to the Local Government: Municipal Structures Act, 1998 (Act No. 117 of 1998)

	Provincial Boundary
	Local Municipality
	Ward
	Dam
	Main Road
	Voting Station



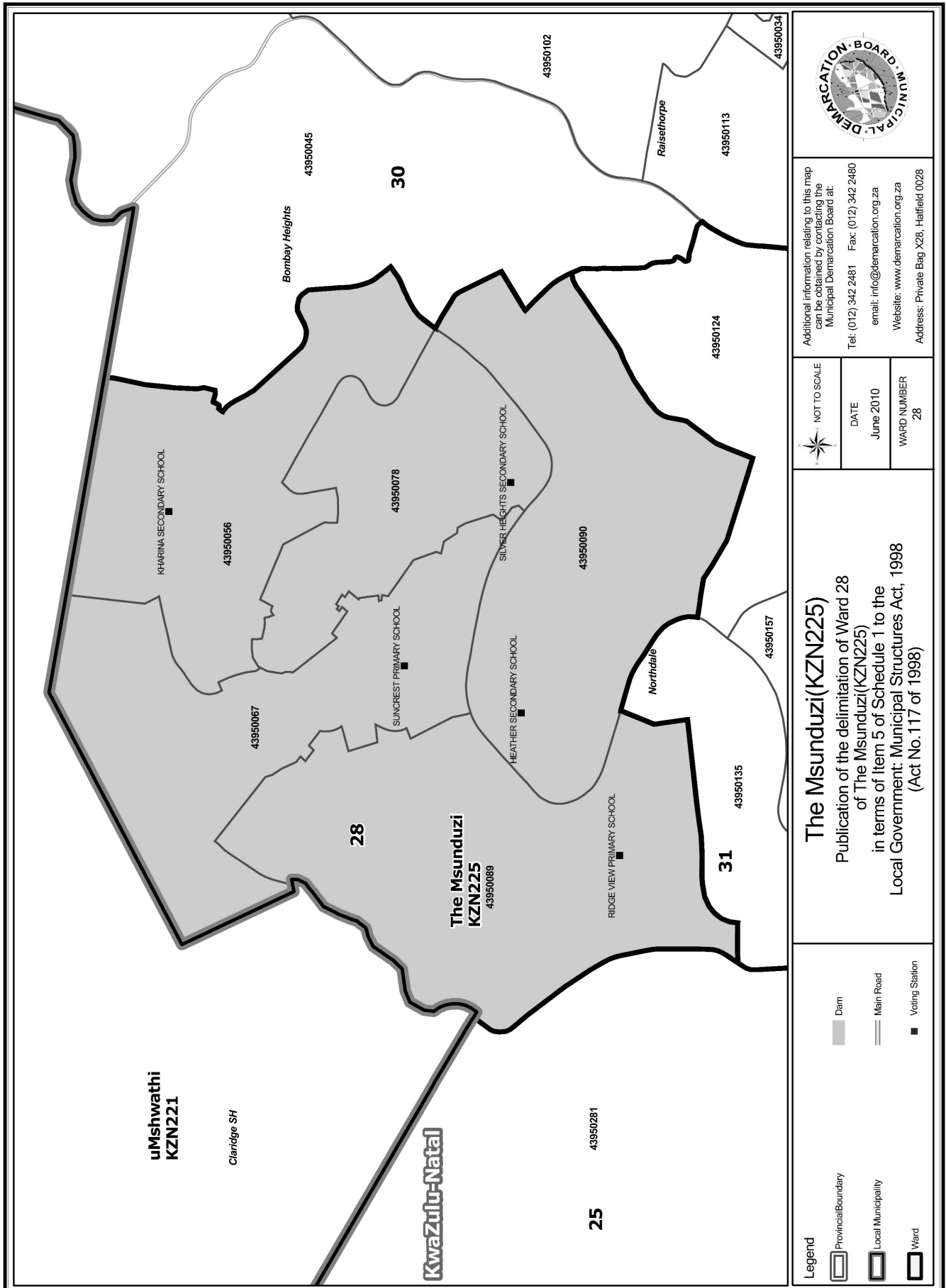
Additional information relating to this map can be obtained by contacting the Municipal Demarcation Board at:
 Tel: (012) 342 2481 Fax: (012) 342 2480
 email: info@demarcation.org.za
 Website: www.demarcation.org.za
 Address: Private Bag X28, Halffield 0028

NOT TO SCALE
DATE June 2010
WARD NUMBER 27

The Msunduzi (KZN225)
 Publication of the delimitation of Ward 27 of The Msunduzi (KZN225) in terms of Item 5 of Schedule 1 to the Local Government: Municipal Structures Act, 1998 (Act No. 117 of 1998)

Legend

	Provincial Boundary
	Local Municipality
	Ward
	Dam
	Main Road
	Voting Station



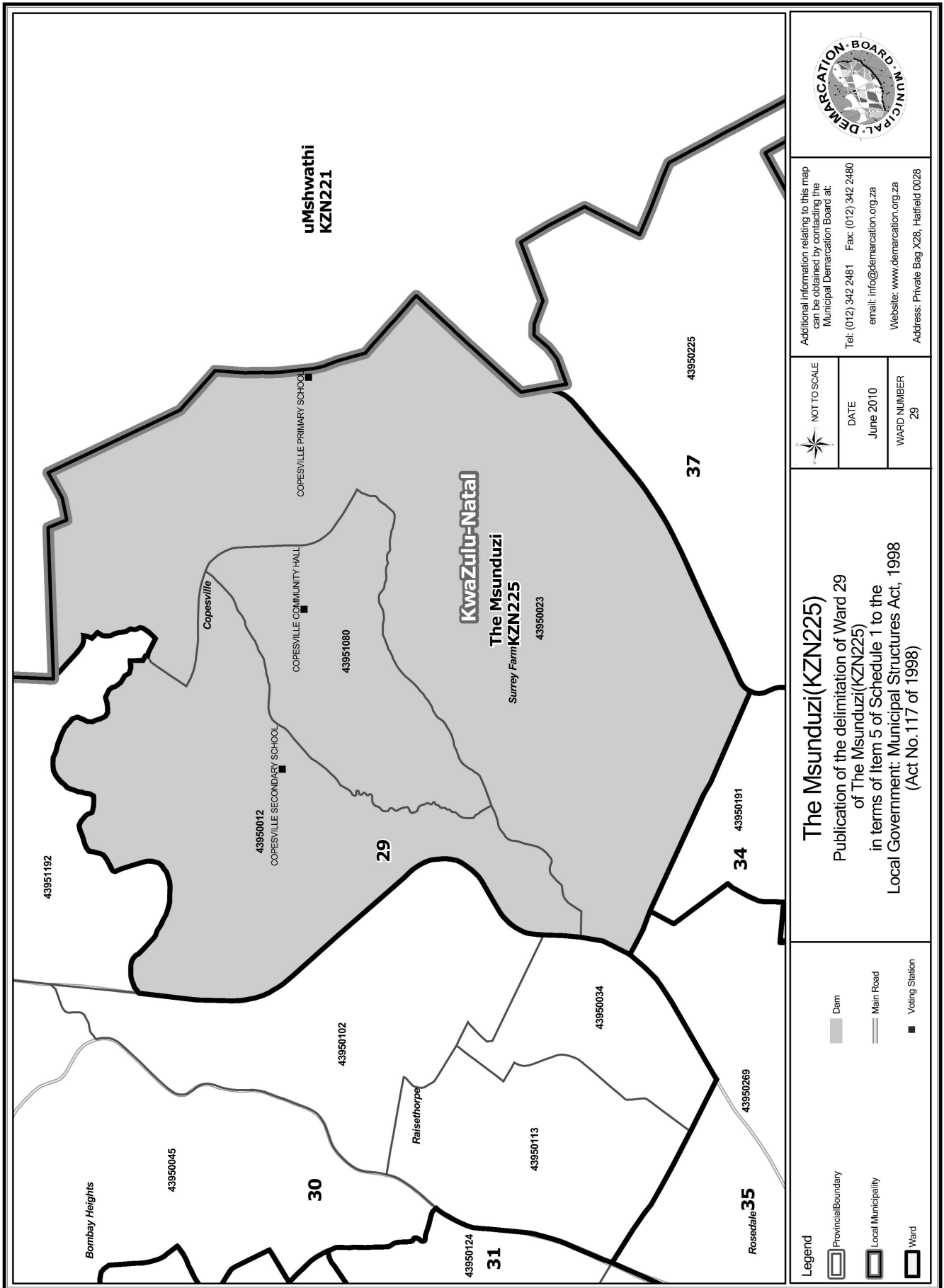
Additional information relating to this map can be obtained by contacting the Municipal Demarcation Board at:
 Tel: (012) 342 2481 Fax: (012) 342 2480
 email: info@demarcation.org.za
 Website: www.demarcation.org.za
 Address: Private Bag X28, Halffield 0028

NOT TO SCALE
DATE June 2010
WARD NUMBER 28

The Msunduzi (KZN225)
 Publication of the delimitation of Ward 28 of The Msunduzi (KZN225) in terms of Item 5 of Schedule 1 to the Local Government: Municipal Structures Act, 1998 (Act No. 117 of 1998)

Legend

- Provincial Boundary
- Local Municipality
- Ward
- Dam
- Main Road
- Voting Station



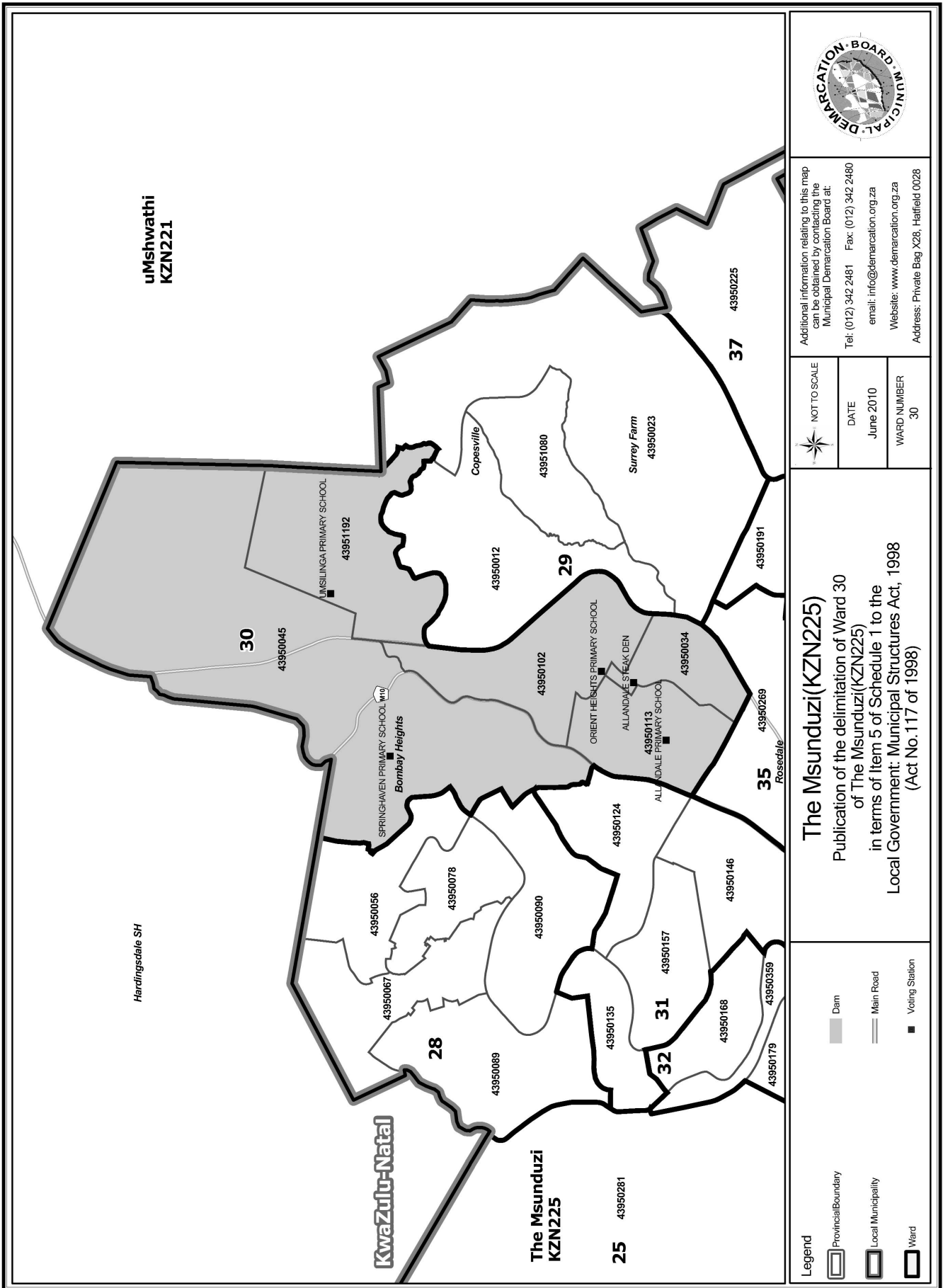
Additional information relating to this map can be obtained by contacting the Municipal Demarcation Board at:
 Tel: (012) 342 2481 Fax: (012) 342 2480
 email: info@demarcation.org.za
 Website: www.demarcation.org.za
 Address: Private Bag X28, Halffield 0028

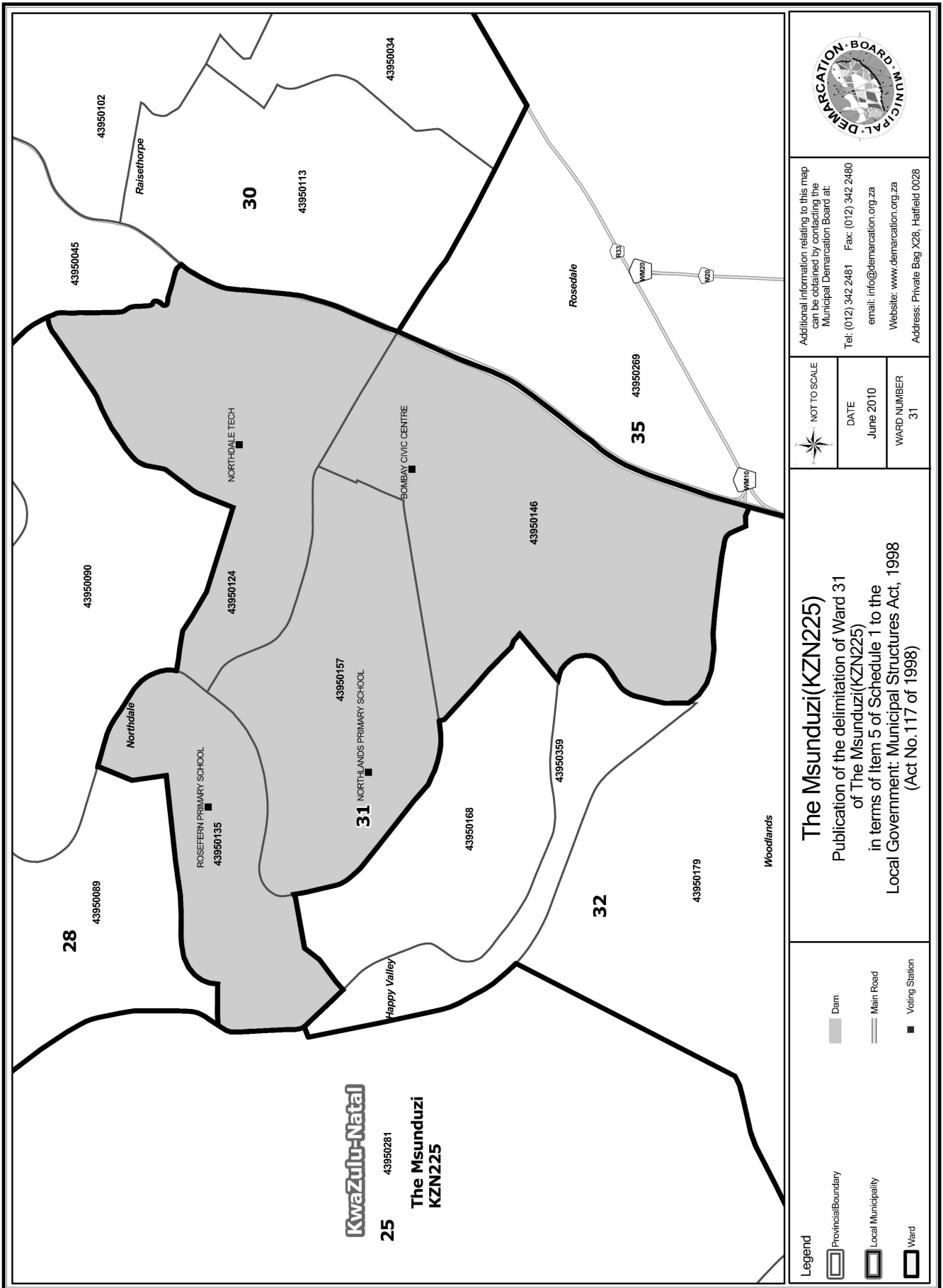
NOT TO SCALE
DATE June 2010
WARD NUMBER 29

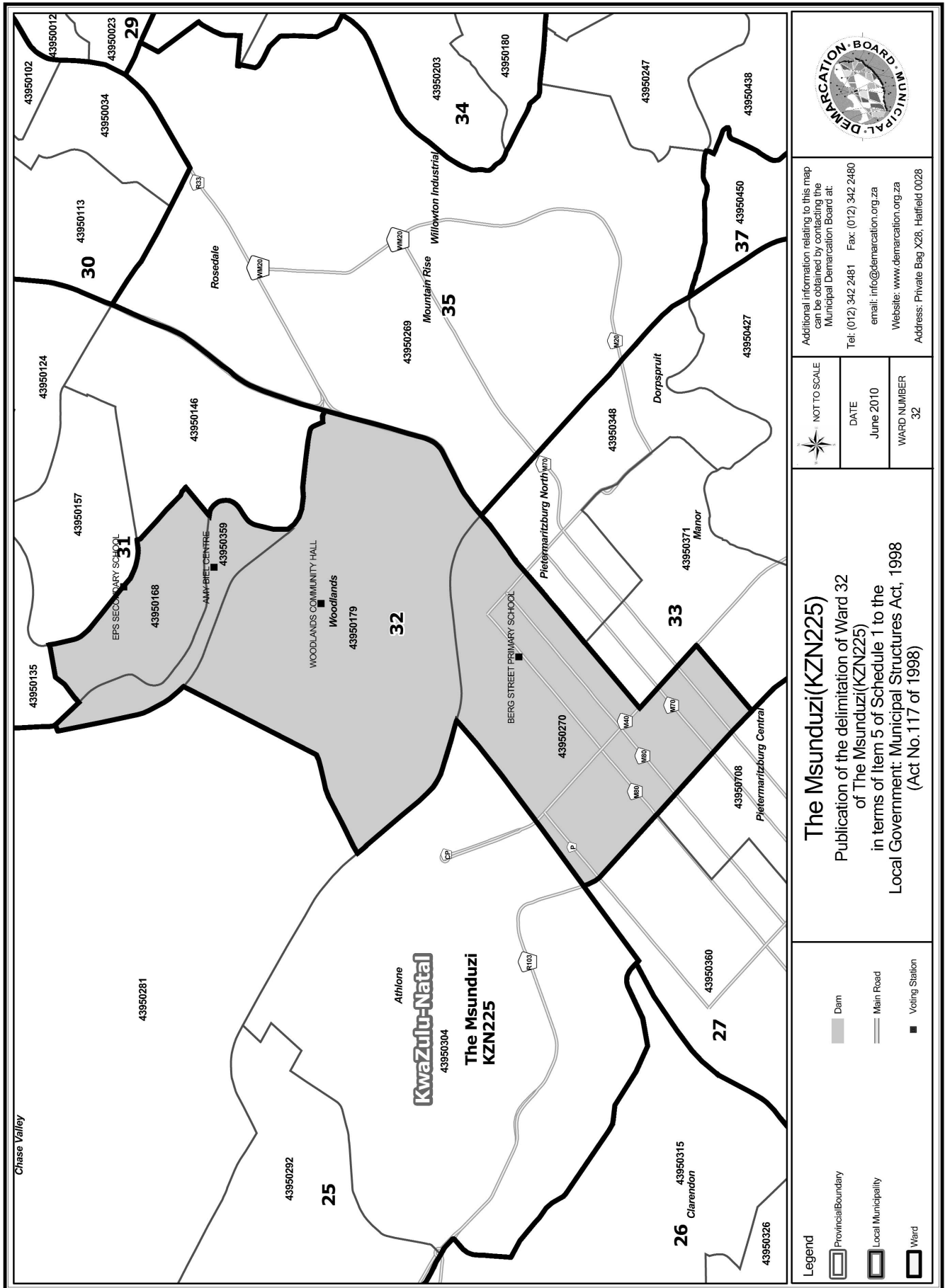
The Msunduzi (KZN225)
 Publication of the delimitation of Ward 29 of The Msunduzi (KZN225) in terms of Item 5 of Schedule 1 to the Local Government: Municipal Structures Act, 1998 (Act No. 117 of 1998)

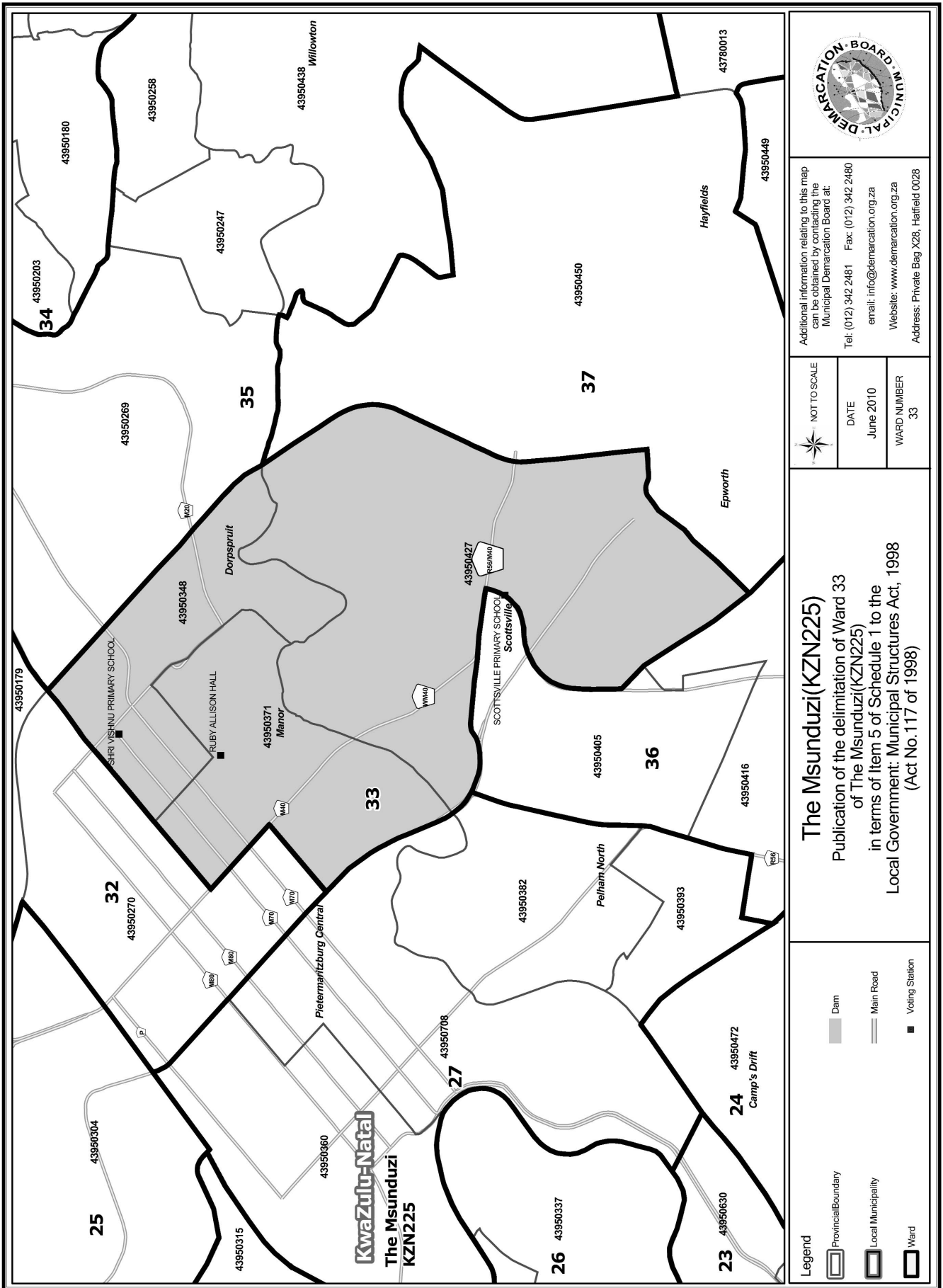
Legend

- Provincial Boundary
- Local Municipality
- Ward
- Dam
- Main Road
- Voting Station









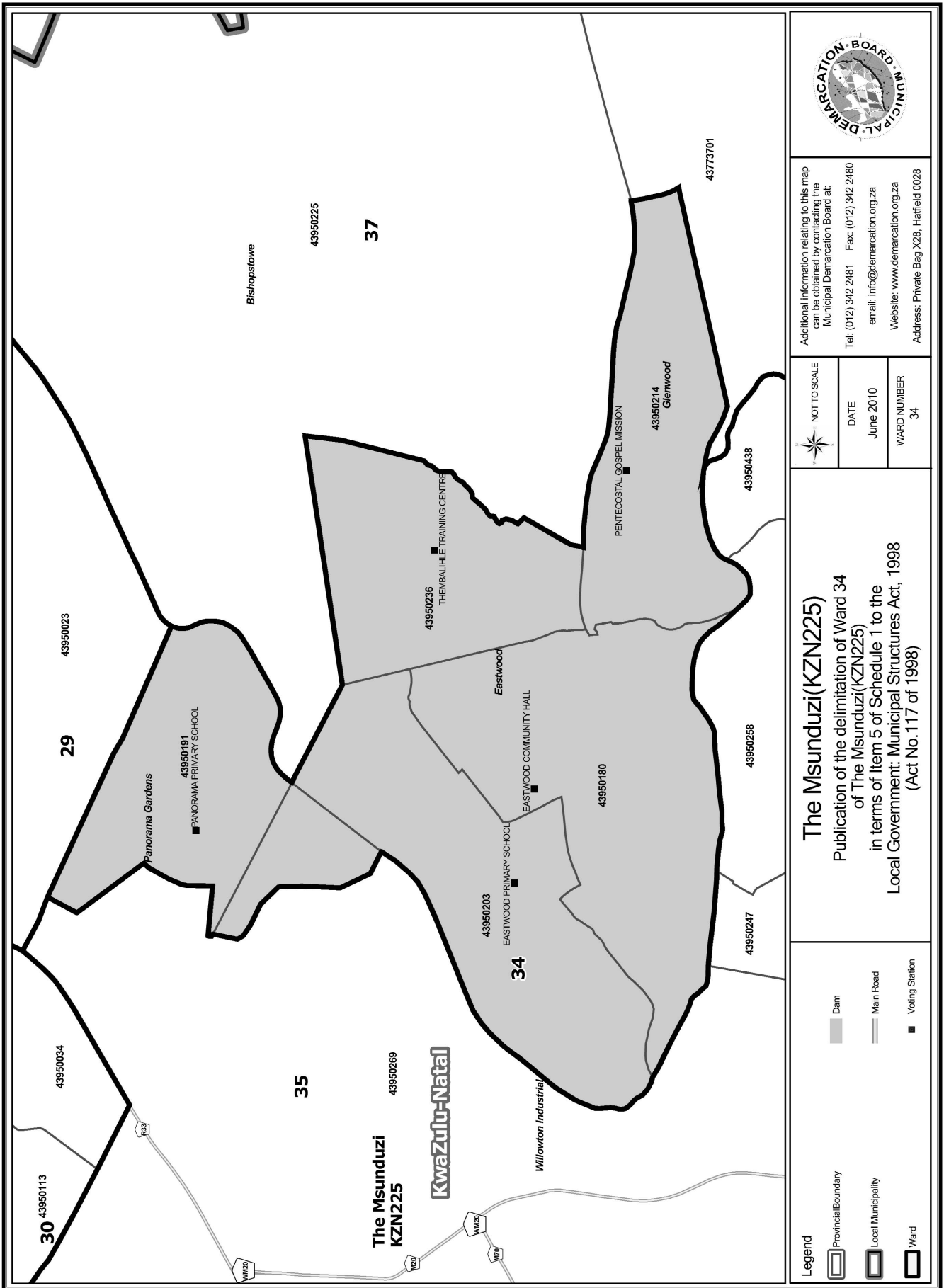
Additional information relating to this map can be obtained by contacting the Municipal Demarcation Board at:
 Tel: (012) 342 2481 Fax: (012) 342 2480
 email: info@demarcation.org.za
 Website: www.demarcation.org.za
 Address: Private Bag X28, Halffield 0028

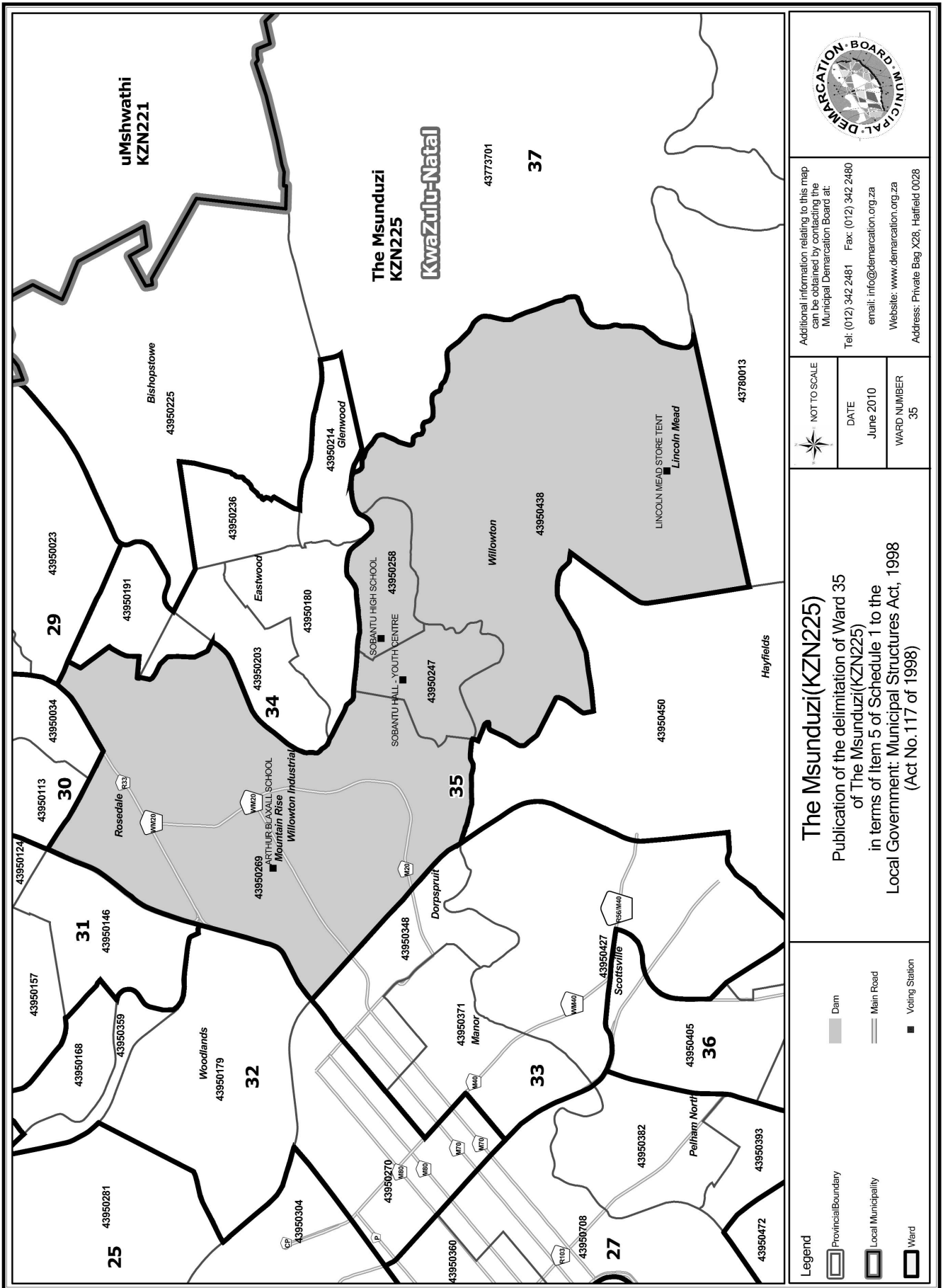
NOT TO SCALE
DATE June 2010
WARD NUMBER 33

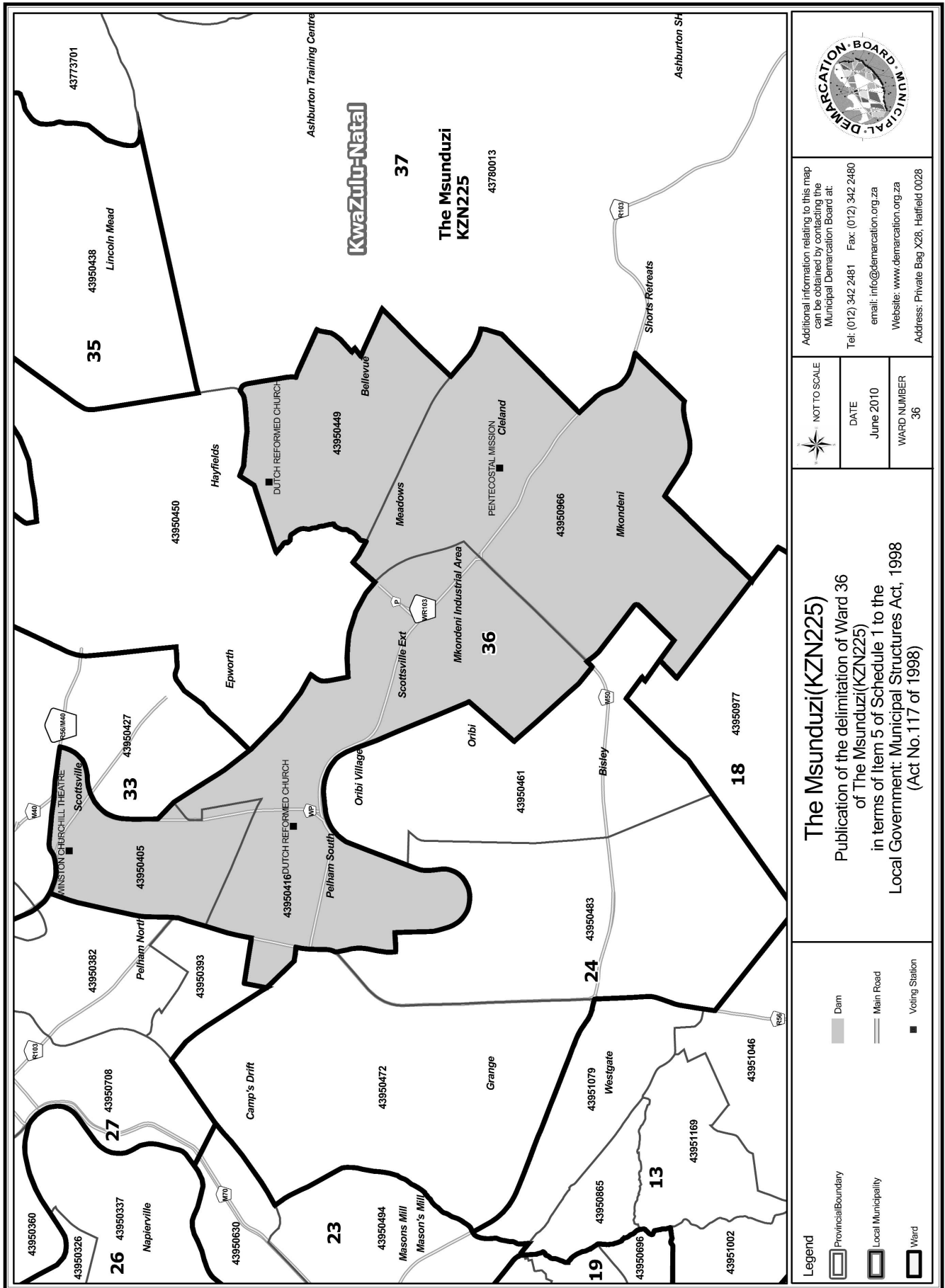
The Msunduzi (KZN225)
 Publication of the delimitation of Ward 33 of The Msunduzi (KZN225) in terms of Item 5 of Schedule 1 to the Local Government: Municipal Structures Act, 1998 (Act No. 117 of 1998)

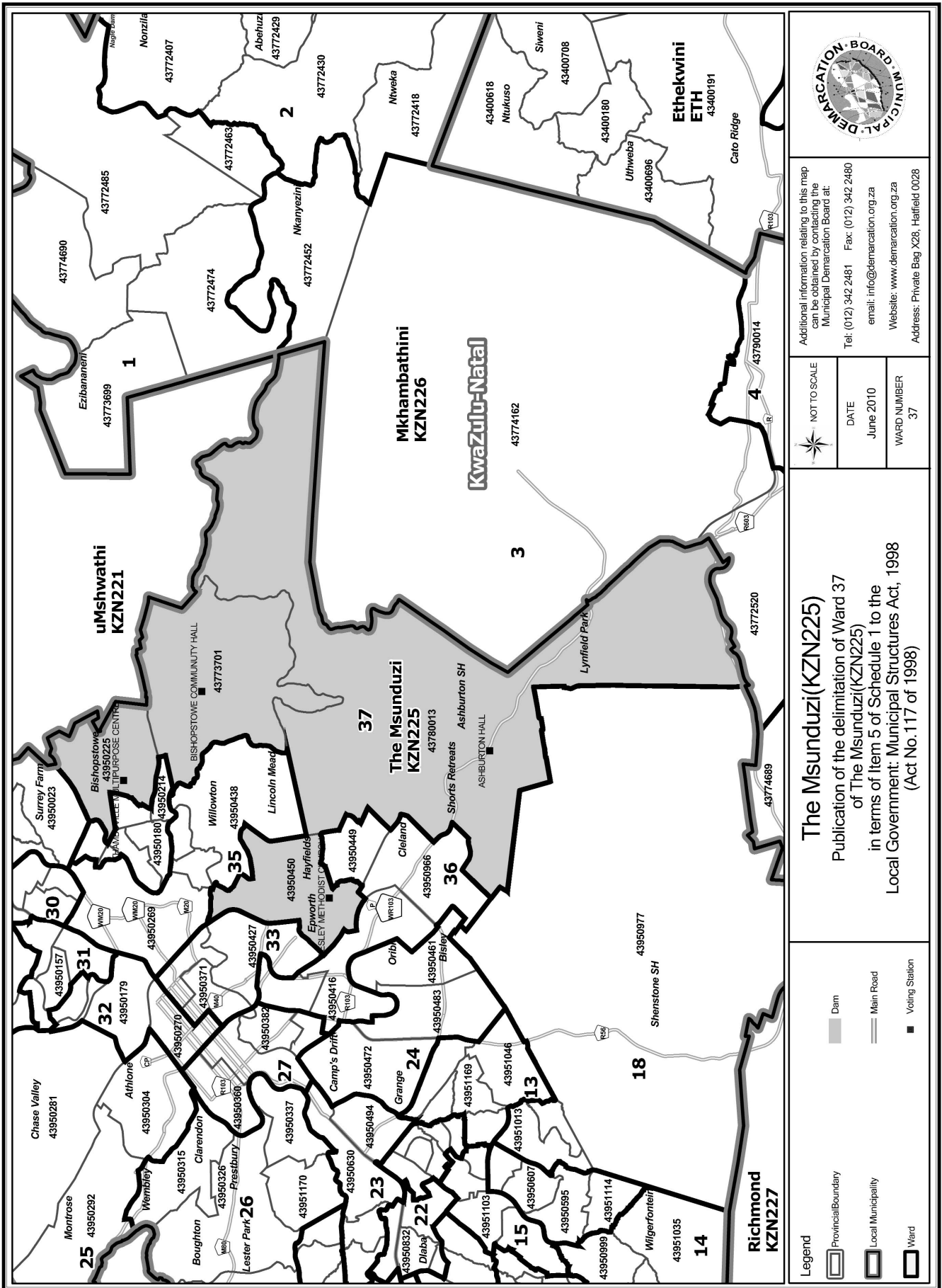
Legend

- Provincial Boundary
- Local Municipality
- Ward
- Dam
- Main Road
- Voting Station









Additional information relating to this map can be obtained by contacting the Municipal Demarcation Board at:
 Tel: (012) 342 2481 Fax: (012) 342 2480
 email: info@demarcation.org.za
 Website: www.demarcation.org.za
 Address: Private Bag X28, Halffield 0028

NOT TO SCALE
DATE June 2010
WARD NUMBER 37

The Msunduzi (KZN225)
 Publication of the delimitation of Ward 37 of The Msunduzi (KZN225) in terms of Item 5 of Schedule 1 to the Local Government: Municipal Structures Act, 1998 (Act No. 117 of 1998)

Legend

- Provincial Boundary
- Local Municipality
- Ward
- Dam
- Main Road
- Voting Station

