



KWAZULU-NATAL PROVINCE  
KWAZULU-NATAL PROVINSIE  
ISIFUNDAZWE SAKWAZULU-NATALI

**Provincial Gazette • Provinsiale Koerant • Igazethi Yesifundazwe**

**GAZETTE EXTRAORDINARY – BUITENGEWONE KOERANT – IGAZETHI EYISIPESHELI**

*(Registered at the post office as a newspaper) • (As 'n nuusblad by die poskantoor geregistreer)*  
*(Irejistiwee njengephephandaba eposihhovisi)*

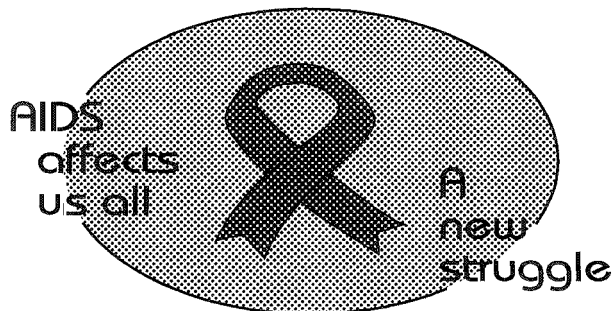
**PIETERMARITZBURG,**

**Vol. 4**

5 JULY 2010  
5 JULIE 2010  
5 kuNTULIKAZI 2010

**No. 475**

**We all have the power to prevent AIDS**



**AIDS  
HELPLINE**

**0800 012 322**

DEPARTMENT OF HEALTH

**Prevention is the cure**

*N.B. The Government Printing Works will not be held responsible for the quality of "Hard Copies" or "Electronic Files" submitted for publication purposes*



9771994455008

**IMPORTANT NOTICE**

The Government Printing Works will not be held responsible for faxed documents not received due to errors on the fax machine or faxes received which are unclear or incomplete. Please be advised that an "OK" slip, received from a fax machine, will not be accepted as proof that documents were received by the GPW for printing. If documents are faxed to the GPW it will be the sender's responsibility to phone and confirm that the documents were received in good order.

Furthermore the Government Printing Works will also not be held responsible for cancellations and amendments which have not been done on original documents received from clients.

**CONTENTS****INHOUD**

<i>No.</i>		<i>Page</i>	<i>No.</i>		<i>Bladsy</i>
	<b>GENERAL NOTICE</b>			<b>ALGEMENE KENNISGEWING</b>	
67	Local Government: Municipal Structures Act (117/1998): Municipal Demarcation Board: Delimitation of municipal wards: Newcastle Local Municipality (KZN252) .	3	67	Wet op Plaaslike Regering: Munisipale Strukture (117/1998): Munisipale Afbakingsraad: Afbakening van munisipale wyke: Newcastle Plaaslike Munisipaliteit (KZN252).....	10

---

**GENERAL NOTICE – ALGEMENE KENNISGEWING**

---

**No. 67****5 July 2010****MUNICIPAL DEMARCATION BOARD  
DELIMITATION OF MUNICIPAL WARDS IN TERMS OF THE LOCAL  
GOVERNMENT: MUNICIPAL STRUCTURES ACT, 1998****Municipality : Newcastle Local Municipality (KZN252)**

In terms of Item 5(1) of Schedule 1 to the Local Government: Municipal Structures Act, 1998 (Act No.117 of 1998) ("the Act") the Municipal Demarcation Board hereby publishes its delimitation of wards for the above-mentioned municipality. Particulars of the delimitation are listed in the Schedule.

In terms of Item 5(2) of Schedule 1 to the Act, any person aggrieved by a delimitation may, within 14 days of publication of this notice, submit objections in writing to:

The Municipal Demarcation Board  
Private Bag X28  
**Hatfield**  
0028

Fax: 012-3422480

E-mail: robert@demarcation.org.za

The attached form MDB5 must please be used to object. The form is also available on [www.demarcation.org.za](http://www.demarcation.org.za)

Notice number 72 published in Provincial Gazette Extraordinary No 1780 of 12 April 2010 is hereby withdrawn.

**LANDIWE MAHLANGU**  
**CHAIRPERSON: MDB**

**SCHEDULE**

In terms of Section 18(3) of the Local Government: Municipal Structures Act, 1998 (Act 117 of 1998) the MEC responsible for local government has determined that the municipal council consists of 61 councillors.

After having consulted the Independent Electoral Commission, The Municipal Demarcation Board has delimited the municipality into 31 wards in terms of Schedule 1 to the Act.

The number of registered voters in each ward does not vary by more than fifteen percent from the norm. The norm was determined by dividing the total number of voters on the municipal segment of the national common voters roll, namely 141142 voters on 12 February 2009, by the number of wards in the municipality.

An overview map of the boundary of the municipality, with the boundaries of the wards within the municipal boundary, and a map of each ward are attached. In case of a discrepancy between a map and this schedule, the map will prevail.

The ward numbers, the voting districts and voting stations in each ward, and the number of voters are as follows:

**WARD 1 comprises of a total of 4572 registered voters**

Voting District	Voting Station	Number of Voters
43621679	NCANDU SCHOOL	659
43621769	ENKETHENI JUNIOR PRIMARY SCHOOL	162
43621826	HAIG PRIMARY SCHOOL	433
43621837	GLEN CALDER PRIMARY SCHOOL	281
43621927	CLAVIS COMBINED PRIMARY SCHOOL	1608
43622029	BOTHAS PASS SCHOOL	463
43625370	INGOGO PRIMARY SCHOOL	692
43625381	AMASHOBE SCHOOL	274

**WARD 2 comprises of a total of 5200 registered voters**

Voting District	Voting Station	Number of Voters
43670099	DRAKENSBERG PRIMARY SCHOOL	2143
43670101 (Portion)	HUTTENPARK PRIMARY SCHOOL	3057

**WARD 3 comprises of a total of 4201 registered voters**

Voting District	Voting Station	Number of Voters
43670011	SCHOOL OF INDUSTRIES	2011
43670022	SURYAVILLE PRIMARY SCHOOL	2190

**WARD 4 comprises of a total of 4169 registered voters**

Voting District	Voting Station	Number of Voters
43670044	TOWN HALL	2034
43670088	FARMERS HALL	1776
43670101 (Portion)	HUTTENPARK PRIMARY SCHOOL	359

**WARD 5 comprises of a total of 4340 registered voters**

Voting District	Voting Station	Number of Voters
43670066	HOPE HIGH SCHOOL	2141
43670077	PANORAMA PRIMARY SCHOOL	2199

**WARD 6 comprises of a total of 4896 registered voters**

Voting District	Voting Station	Number of Voters
43622085	ENKULULEKWENI SCHOOL	2627
43622096	SIZANANI SECONDARY SCHOOL	753
43625101	SIYATHUTHUKA SCHOOL	775
43625538	JOBSTOWN COMBINED SCHOOL	741

**WARD 7 comprises of a total of 5228 registered voters**

Voting District	Voting Station	Number of Voters
43622074	INVERNESS COMBINED PRIMARY SCHOOL	1259
43622647	SGODIPHOLA PRIMARY SCHOOL	1218
43625055	ST JOHN CHURCH	1097
43670572 (Portion)	TEMPORARY VOTING STATION (OSIZWENI D)	1654



**WARD 8 comprises of a total of 4145 registered voters**

Voting District	Voting Station	Number of Voters
43670505	PHAMBILI JUNIOR PRIMARY SCHOOL	1934
43670538	INDONI LOWER PRIMARY SCHOOL	2211

**WARD 9 comprises of a total of 4677 registered voters**

Voting District	Voting Station	Number of Voters
43670549	EKUTHULENI PRE SCHOOL	2539
43670550	ROMAN CATHOLIC CHURCH	2138

**WARD 10 comprises of a total of 4781 registered voters**

Voting District	Voting Station	Number of Voters
43670516	ENHLOKWENI JUNIOR PRIMARY SCHOOL	1780
43670527	BIBLE BAPTIST CHURCH	1406
43670561	ZIBAMBELENI HIGH SCHOOL	1495
43670572 (Portion)	TEMPORARY VOTING STATION (OSIZWENI D)	100

**WARD 11 comprises of a total of 4082 registered voters**

Voting District	Voting Station	Number of Voters
43670448	THEMBALENTSHA HIGH SCHOOL	1882
43670493	IZIKO JUNIOR PRIMARY SCHOOL	2200

**WARD 12 comprises of a total of 4374 registered voters**

Voting District	Voting Station	Number of Voters
43670404	SIZAMOKUHLE JUNIOR PRIMARY SCHOOL	1208
43670415	CEBELIHLE SENIOR PRIMARY SCHOOL	1448
43670594	TEMPORARY VOTING STATION (BLAAUWBOSCH)	1718

**WARD 13 comprises of a total of 4027 registered voters**

Voting District	Voting Station	Number of Voters
43670437	XOLANI HIGH SCHOOL	2162
43670471	NOKUKHANYA JUNIOR PRIMARY SCHOOL	1865

**WARD 14 comprises of a total of 4868 registered voters**

Voting District	Voting Station	Number of Voters
43670325	ROMAN CATHOLIC CHURCH	1822
43670336	SIPHESIHLI PRIMARY SCHOOL	3046

**WARD 15 comprises of a total of 3958 registered voters**

Voting District	Voting Station	Number of Voters
43670370	AME CIURCII	1423
43670381	EZAMAKHANYA PRIMARY SCHOOL	2535

**WARD 16 comprises of a total of 5047 registered voters**

Voting District	Voting Station	Number of Voters
43670358	MTIMANDE LOWER PRIMARY SCHOOL	2457
43670369	SIZWE HIGHER PRIMARY SCHOOL	1948
43670628	NZIMENDE JUNIOR PRIMARY SCHOOL	642

**WARD 17 comprises of a total of 3909 registered voters**

Voting District	Voting Station	Number of Voters
43670426	SEBENZANI JUNIOR PRIMARY SCHOOL	1995
43670459	SESIYABONGA HIGH SCHOOL	1914

**WARD 18 comprises of a total of 5048 registered voters**

Voting District	Voting Station	Number of Voters
43670347	SISIZAKELE COMBINED SCHOOL	2250
43670392	SIPHUMELELE JUNIOR PRIMARY SCHOOL	2798

**WARD 19 comprises of a total of 4334 registered voters**

Voting District	Voting Station	Number of Voters
43670303	MADADENI ASSEMBLY	1770
43670314	MUZIKAYISE LOWER PRIMARY SCHOOL	2564

**WARD 20 comprises of a total of 5210 registered voters**

Voting District	Voting Station	Number of Voters
43670123	VUKANI LOWER PRIMARY SCHOOL	1985
43670202 (Portion)	MBUKENI HIGHER PRIMARY SCHOOL	1134
43670606	V.S. ZULU SCHOOL	1296
43670639	TEMPORARY VOTING STATION (HOFINA)	795

**WARD 21 comprises of a total of 4842 registered voters**

Voting District	Voting Station	Number of Voters
43621680	ZIPHAKAMISENI SCHOOL	1015
43621792	MNGADI STORE	883
43625112	TEMPORARY VOTING STATION (ROY POINT)	300
43670145	KHASELIHLE LOWER PRIMARY SCHOOL	1443
43670156	MADADENI REHABILITATION CENTRE	1201

**WARD 22 comprises of a total of 4223 registered voters**

Voting District	Voting Station	Number of Voters
43670112	VUMELANI LOWER PRIMARY SCHOOL	2598
43670134	MBALENHLE HIGH PRIMARY SCHOOL	1625

**WARD 23 comprises of a total of 4725 registered voters**

Voting District	Voting Station	Number of Voters
43670190	HLABANA PRIMARY SCHOOL	1211
43670202 (Portion)	MBUKENI HIGHER PRIMARY SCHOOL	300
43670213	PHIKELELA HIGH PRIMARY SCHOOL	2188
43670617	ZUZA JUNIOR PRIMARY SCHOOL	1026

**WARD 24 comprises of a total of 4144 registered voters**

Voting District	Voting Station	Number of Voters
43670189	COMMUNITY HALL	2192
43670224	AMADADA HIGH SCHOOL	1952

**WARD 25 comprises of a total of 4407 registered voters**

Voting District	Voting Station	Number of Voters
43670033	NEWCASTLE CORRECTIONAL CENTRE	2496
43670055	RECREATION CENTRE	1911

**WARD 26 comprises of a total of 4247 registered voters**

Voting District	Voting Station	Number of Voters
43670235	QAPHELANI JUNIOR PRIMARY SCHOOL	2918
43670257 (Portion)	HLALANATHI SCHOOL	500
43670583	TEMPORARY VOTING STATION (RUMELIN OPEN SPACE)	829

**WARD 27 comprises of a total of 4604 registered voters**

Voting District	Voting Station	Number of Voters
43670257 (Portion)	HLALANATHI SCHOOL	1696
43670268	SECTION 6 ROMAN CATHOLIC CHURCH	2135
43670651	TEMPORARY VOTING STATION (SECTION 7 KWA- P)	773

**WARD 28 comprises of a total of 4268 registered voters**

Voting District	Voting Station	Number of Voters
43670167	MLAMLELI JUNIOR PRIMARY SCHOOL	2047
43670178	NTOBEKO JUNIOR PRIMARY SCHOOL	2221

**WARD 29 comprises of a total of 4464 registered voters**

Voting District	Voting Station	Number of Voters
43670279	CATHULANI SENIOR PRIMARY SCHOOL	2284
43670291	MCEBOWOLWAZI PRIMARY SCHOOL	2180

**WARD 30 comprises of a total of 5231 registered voters**

Voting District	Voting Station	Number of Voters
43622658	THIYASIZWE COMBINED PRIMARY SCHOOL	1342
43670460	NDABANHLE SCHOOL	1695
43670482	BUHLEBENTUTHUKO SENIOR PRIMARY SCHOOL	1629
43670640	ENHLONIPHWENI SCHOOL	565

**WARD 31 comprises of a total of 4921 registered voters**

<b>Voting District</b>	<b>Voting Station</b>	<b>Number of Voters</b>
43622108	ESIDIDINI PRIMARY SCHOOL	1894
43670280	TEMPORARY VOTING STATION	3027

**Important: This Schedule contains the total number of registered voters on the municipality's segment of the national common voters' roll on 12 February 2009 as provided for in Government Notice No. 750 published in Government Gazette No. 32407 of 15 July 2009. The voting district numbers, the voting district boundaries, voting stations, and the number of voters may change after the registration of voters for the 2011 local elections.**

**FORM MDB5**

**WARD DELIMITATION**

**OBJECTION IN TERMS OF ITEM 5(2) OF SCHEDULE 1 TO THE  
LOCAL GOVERNMENT: MUNICIPAL STRUCTURES ACT, 1998**

Name of municipality:.....Code:.....

Name of aggrieved person/institution:.....

Contact person in case of an institution:.....

Address:.....

Tel. number:.....Cell number:.....

Email address:.....

I hereby object to the delimitation of the boundaries of the following wards:

WARD NUMBER	REASON/MOTIVATION

I request the Municipal Demarcation Board to consider the following alternative proposals:

Ward number	The ward should comprise of the following voting districts (Provide voting district number and the number of voters in brackets e.g. VD1123456(1500)+VD345678(2500)=4000)	Motivation

I confirm that:

- each cluster of voting districts form a contiguous ward;
- the number of voters in each ward fall within the minimum and maximum of voters allowed per ward;
- the proposed ward boundaries comply, in general, with the criteria.

\_\_\_\_\_  
SIGNATURE

\_\_\_\_\_  
NAME AND SURNAME

\_\_\_\_\_  
DATE

No. 67

5 Julie 2010

**MUNISIPALE AFBAKENINGSRAAD  
AFBAKENING VAN MUNISIPALE WYKE INGEVOLGE DIE WET OP  
PLAASLIKE REGERING: MUNISIPALE STRUKTURE, 1998**

**Munisipaliteit : Newcastle Plaaslike Munisipaliteit (KZN252)**

Ingevolge Item 5(1) van Bylae 1 van die Wet op Plaaslike Regering: Munisipale Strukture, 1998 (Wet No. 117 van 1998) ("die Wet") publiseer die Munisipale Afbakeningsraad hiermee sy afbakening van wyke vir die bogenaaamde munisipaliteit. Besonderhede van die afbakening is vervat in die Bylae.

Ingevolge Item 5(2) van Bylae 1 van die Wet, kan enige persoon wat gegrief is deur 'n afbakening binne 14 dae na publikasie van hierdie kennisgewing skriftelike besware voorlê aan:

Die Munisipale Afbakeningsraad  
Privaatsak X28

**Hatfield**  
0028

Faks: 012-3422480

E-pos: robert@demarcation.org.za

Die aangehegte vorm MDB5 moet asseblief gebruik word om beswaar aan te teken. Die vorm is ook beskikbaar op [www.demarcation.org.za](http://www.demarcation.org.za)

**LANDIWE MAHLANGU**  
**VOORSITTER: MUNISIPALE AFBAKENINGSRAAD**

**BYLAE**

Ingevolge Artikel 18(3) van die Wet op Plaaslike Regering: Munisipale Strukture, 1998 (Wet 117 van 1998) het die LUR vir plaaslike regering bepaal dat die munisipale raad bestaan uit 61 raadslede.

Na oorlegpleging met die Onafhanklike Verkiesingskommissie het die Munisipale Afbakeningsraad die munisipaliteit in 31 wyke afgebaken ingevolge Bylae 1 van die Wet.

Die getal geregistreerde kiesers in elke wyk, wyk nie meer as vyftien persent van die norm af nie. Die norm is bepaal deur die getal geregistreerde kiesers op die munisipale segment van die nasionale gemeenskaplike kieserslys, naamlik 141142 kiesers op 12 Februarie 2009, deur die getal wyke in die munisipaliteit te deel.

'n Oorsigkaart van die munisipale grens met die grense van die wyke binne die munisipale grens, en 'n kaart van elke wyk, is aangeheg. Ingeval van 'n verskil tussen 'n kaart en hierdie bylae, sal die kaart geld.

Die wyknommers, die stemdistrikte en stemlokale in elke wyk, en die getal kiesers is as volg:

**WYK 1 het 4572 kiesers**

Stemdistrik	Stemlokaal	Getal kiesers
43621679	NCANDU SCHOOL	659
43621769	ENKETHENI JUNIOR PRIMARY SCHOOL	162
43621826	HAIG PRIMARY SCHOOL	433
43621837	GLEN CALDER PRIMARY SCHOOL	281
43621927	CLAVIS COMBINED PRIMARY SCHOOL	1608
43622029	BOTHAS PASS SCHOOL	463
43625370	INGOGO PRIMARY SCHOOL	692
43625381	AMAHOBE SCHOOL	274

**WYK 2 het 5200 kiesers**

Stemdistrik	Stemlokaal	Getal kiesers
43670099	DRAKENSBERG PRIMARY SCHOOL	2143
43670101 (Gedeelte)	HUTTENPARK PRIMARY SCHOOL	3057

**WYK 3 het 4201 kiesers**

Stemdistrik	Stemlokaal	Getal kiesers
43670011	SCHOOL OF INDUSTRIES	2011
43670022	SURYAVILLE PRIMARY SCHOOL	2190

**WYK 4 het 4169 kiesers**

Stemdistrik	Stemlokaal	Getal kiesers
43670044	TOWN HALL	2034
43670088	FARMERS HALL	1776
43670101 (Gedeelte)	HUTTENPARK PRIMARY SCHOOL	359

**WYK 5 het 4340 kiesers**

Stemdistrik	Stemlokaal	Getal kiesers
43670066	HOPE HIGH SCHOOL	2141
43670077	PANORAMA PRIMARY SCHOOL	2199

**WYK 6 het 4896 kiesers**

Stemdistrik	Stemlokaal	Getal kiesers
43622085	ENKULULEKWENI SCHOOL	2627
43622096	SIZANANI SECONDARY SCHOOL	753
43625101	SIYATHUTHUKA SCHOOL	775
43625538	JOBSTOWN COMBINED SCHOOL	741

**WYK 7 het 5228 kiesers**

Stemdistrik	Stemlokaal	Getal kiesers
43622074	INVERNESS COMBINED PRIMARY SCHOOL	1259
43622647	SGODIPHOLA PRIMARY SCHOOL	1218
43625055	ST JOHN CHURCH	1097
43670572 (Gedeelte)	TEMPORARY VOTING STATION (OSIZWENI D)	1654

**WYK 8 het 4145 kiesers**

Stemdistrik	Stemlokaal	Getal kiesers
43670505	PHAMBILI JUNIOR PRIMARY SCHOOL	1934
43670538	INDONI LOWER PRIMARY SCHOOL	2211

**WYK 9 het 4677 kiesers**

Stemdistrik	Stemlokaal	Getal kiesers
43670549	EKUTHULENI PRE SCHOOL	2539
43670550	ROMAN CATHOLIC CHURCH	2138

**WYK 10 het 4781 kiesers**

Stemdistrik	Stemlokaal	Getal kiesers
43670516	ENHLOKWENI JUNIOR PRIMARY SCHOOL	1780
43670527	BIBLE BAPTIST CHURCH	1406
43670561	ZIBAMBELENI HIGH SCHOOL	1495
43670572 (Gedeelte)	TEMPORARY VOTING STATION (OSIZWENI D)	100

**WYK 11 het 4082 kiesers**

Stemdistrik	Stemlokaal	Getal kiesers
43670448	THEMBALENTSHA HIGH SCHOOL	1882
43670493	IZIKO JUNIOR PRIMARY SCHOOL	2200

**WYK 12 het 4374 kiesers**

Stemdistrik	Stemlokaal	Getal kiesers
43670404	SIZAMOKUHLE JUNIOR PRIMARY SCHOOL	1208
43670415	CEBELIHLE SENIOR PRIMARY SCHOOL	1448
43670594	TEMPORARY VOTING STATION (BLAAUWBOSCH)	1718

**WYK 13 het 4027 kiesers**

Stemdistrik	Stemlokaal	Getal kiesers
43670437	XOLANI HIGH SCHOOL	2162
43670471	NOKUKHANYA JUNIOR PRIMARY SCHOOL	1865

**WYK 14 het 4868 kiesers**

Stemdistrik	Stemlokaal	Getal kiesers
43670325	ROMAN CATHOLIC CHURCH	1822
43670336	SIPHESIHLE PRIMARY SCHOOL	3046

**WYK 15 het 3958 kiesers**

Stemdistrik	Stemlokaal	Getal kiesers
43670370	AME CHURCH	1423
43670381	EZAMAKHANYA PRIMARY SCHOOL	2535



**WYK 16 het 5047 kiesers**

Stemdistrik	Stemlokaal	Getal kiesers
43670358	MTIMANDE LOWER PRIMARY SCHOOL	2457
43670369	SIZWE HIGHER PRIMARY SCHOOL	1948
43670628	NZIMENDE JUNIOR PRIMARY SCHOOL	642

**WYK 17 het 3909 kiesers**

Stemdistrik	Stemlokaal	Getal kiesers
43670426	SEBENZANI JUNIOR PRIMARY SCHOOL	1995
43670459	SESIYABONGA HIGH SCHOOL	1914

**WYK 18 het 5048 kiesers**

Stemdistrik	Stemlokaal	Getal kiesers
43670347	SISIZAKELE COMBINED SCHOOL	2250
43670392	SIPHUMELELE JUNIOR PRIMARY SCHOOL	2798

**WYK 19 het 4334 kiesers**

Stemdistrik	Stemlokaal	Getal kiesers
43670303	MADADENI ASSEMBLY	1770
43670314	MUZIKAYISE LOWER PRIMARY SCHOOL	2564

**WYK 20 het 5210 kiesers**

Stemdistrik	Stemlokaal	Getal kiesers
43670123	VUKANI LOWER PRIMARY SCHOOL	1985
43670202 (Gedeelte)	MBUKENI HIGHER PRIMARY SCHOOL	1134
43670606	V.S. ZULU SCHOOL	1296
43670639	TEMPORARY VOTING STATION (HOFINA)	795

**WYK 21 het 4842 kiesers**

Stemdistrik	Stemlokaal	Getal kiesers
43621680	ZIPHAKAMISENI SCHOOL	1015
43621792	MNGADI STORE	883
43625112	TEMPORARY VOTING STATION (ROY POINT)	300
43670145	KHASELIHLE LOWER PRIMARY SCHOOL	1443
43670156	MADADENI REHABILITATION CENTRE	1201

**WYK 22 het 4223 kiesers**

Stemdistrik	Stemlokaal	Getal kiesers
43670112	VUMFLANI LOWER PRIMARY SCHOOL	2598
43670134	MBALENHLE HIGH PRIMARY SCHOOL	1625

**WYK 23 het 4725 kiesers**

Stemdistrik	Stemlokaal	Getal kiesers
43670190	HLABANA PRIMARY SCHOOL	1211
43670202 (Gedeelte)	MBUKENI HIGHER PRIMARY SCHOOL	300
43670213	PHIKELELA HIGH PRIMARY SCHOOL	2188
43670617	ZUZA JUNIOR PRIMARY SCHOOL	1026

**WYK 24 het 4144 kiesers**

Stemdistrik	Stemlokaal	Getal kiesers
43670189	COMMUNITY HALL	2192
43670224	AMADADA HIGH SCHOOL	1952

**WYK 25 het 4407 kiesers**

Stemdistrik	Stemlokaal	Getal kiesers
43670033	NEWCASTLE CORRECTIONAL CENTRE	2496
43670055	RECREATION CENTRE	1911

**WYK 26 het 4247 kiesers**

Stemdistrik	Stemlokaal	Getal kiesers
43670235	QAPHELANI JUNIOR PRIMARY SCHOOL	2918
43670257 (Gedeelte)	HLALANATHI SCHOOL	500
43670583	TEMPORARY VOTING STATION (RUMELIN OPEN SPACE)	829

**WYK 27 het 4604 kiesers**

Stemdistrik	Stemlokaal	Getal kiesers
43670257 (Gedeelte)	HLALANATHI SCHOOL	1696
43670268	SECTION 6 ROMAN CATHOLIC CHURCH	2135
43670651	TEMPORARY VOTING STATION (SECTION 7 KWA- P)	773

**WYK 28 het 4268 kiesers**

Stemdistrik	Stemlokaal	Getal kiesers
43670167	MLAMLELI JUNIOR PRIMARY SCHOOL	2047
43670178	NTOBEKO JUNIOR PRIMARY SCHOOL	2221

**WYK 29 het 4464 kiesers**

Stemdistrik	Stemlokaal	Getal kiesers
43670279	CATHULANI SENIOR PRIMARY SCHOOL	2284
43670291	MCEBOWOLWAZI PRIMARY SCHOOL	2180

**WYK 30 het 5231 kiesers**

Stemdistrik	Stemlokaal	Getal kiesers
43622658	THIYASIZWE COMBINED PRIMARY SCHOOL	1342
43670460	NDABANHLE SCHOOL	1695
43670482	BUHLEBENTUTHUKO SENIOR PRIMARY SCHOOL	1629
43670640	ENHLONIPHWENI SCHOOL	565

**WYK 31 het 4921 kiesers**

Stemdistrik	Stemlokaal	Getal kiesers
43622108	ESIDIDINI PRIMARY SCHOOL	1894
43670280	TEMPORARY VOTING STATION	3027

---

**Belangrik: Hierdie Bylae bevat die totale getal geregistreerde kiesers op die munisipaliteit se segment van die nasionale gemeenskaplike kieserslys op 12 Februarie 2009, waarvoor voorsiening gemaak is in Goewermentskennisgewing No. 750 gepubliseer in Staatskoerant No. 32407 van 15 Julie 2009. Die stemdistriknommers, die grense van die stemdistrikte, die stemlokale, en die getal kiesers mag verander na die registrasie van kiesers vir die 2011 plaaslike verkiesings.**

## VORM MDB5

## WYKSAFBAKENING

**BESWAAR INGEVOLGE ITEM 5(2) VAN BYLAE 1  
VAN DIE WET OP PLAASLIKE REGERING: MUNISIPALE STRUKTURE, 1998**

Naam van Munisipaliteit:.....Code:.....

Naam van beswaarde persoon/instelling:.....

Kontak persoon in geval van 'n instelling:.....

Adres:.....

Tel. nommer:..... Selfoonnommer:.....

E-pos adres:.....

Hiermee teken ek beswaar aan teen die afbakening van die grense van die volgende wyke:

WYK NOMMER	REDE/MOTIVERING

Ek versoek die Munisipale Afbakeningsraad om die volgende alternatiewe voorstelle te oorweeg:

Wyk nommer	Die wyk moet bestaan uit die volgende stemdistrikte: (Voorsien die stemdistriknummer en die getal geregistreerde kiesers as volg VD1123456(1500)+VD345678(2500)=4000)	Motivering

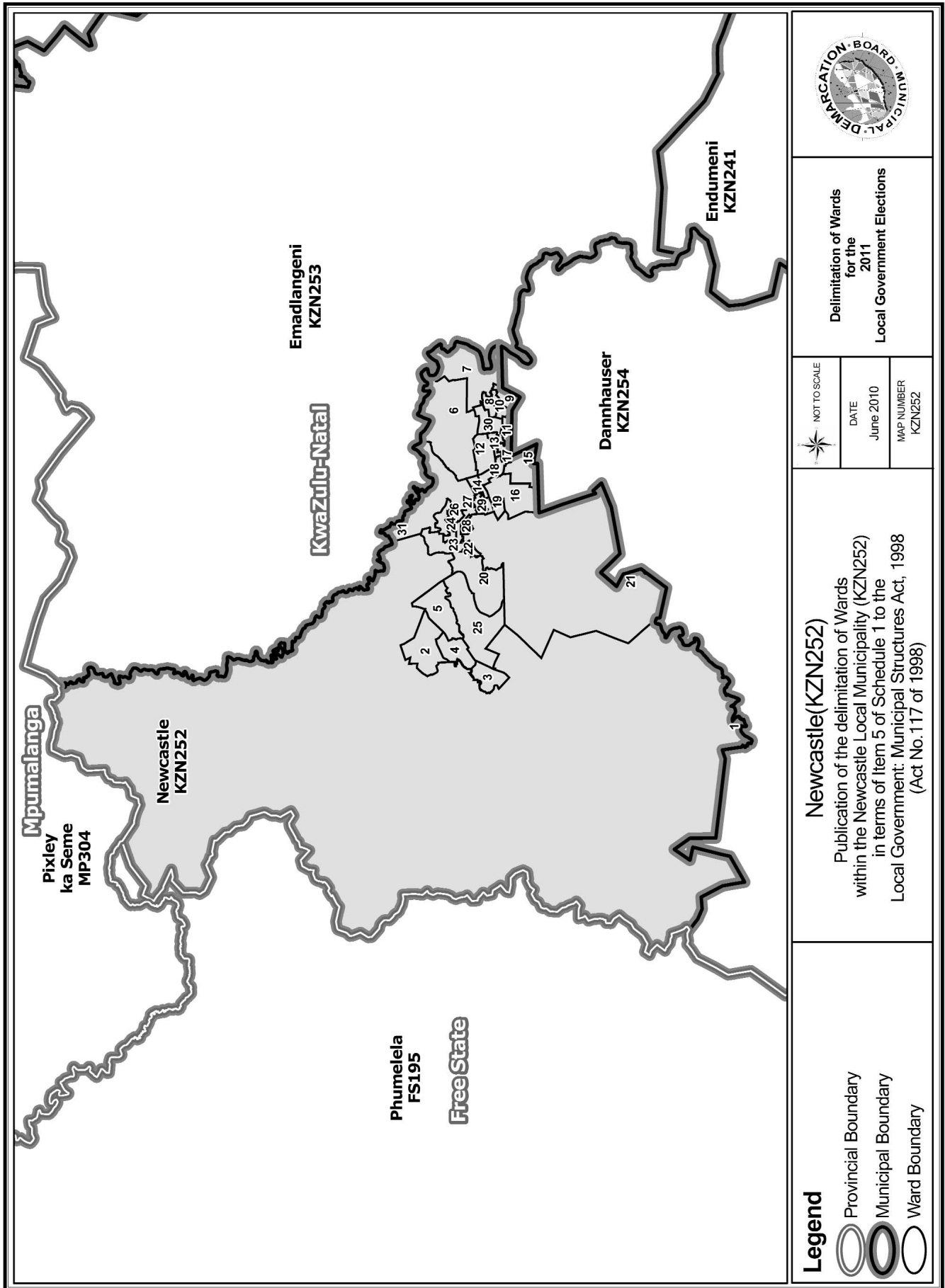
Ek bevestig dat:

- die saamgevoegde stemdistrikte vorm 'n aaneenlopende wyk;
- die getal kiesers in elke wyk is binne die minimum en maksimum getal wat per wyk toegelaat word;
- die voorgestelde wyke voldoen in die algemeen aan die kriteria.

\_\_\_\_\_  
HANDTEKENING

\_\_\_\_\_  
NAAM EN VAN

\_\_\_\_\_  
DATUM



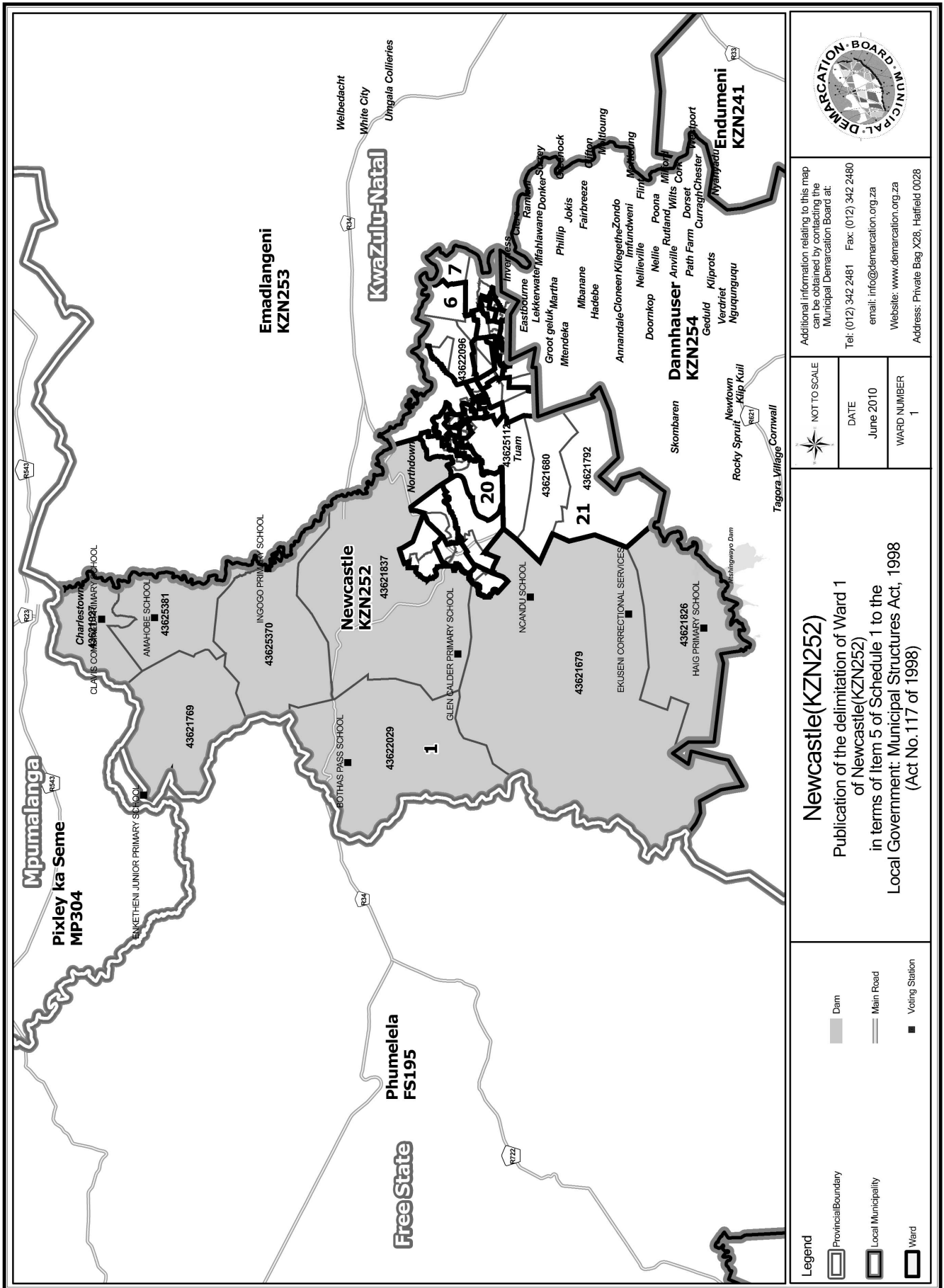
**Delimitation of Wards for the 2011 Local Government Elections**

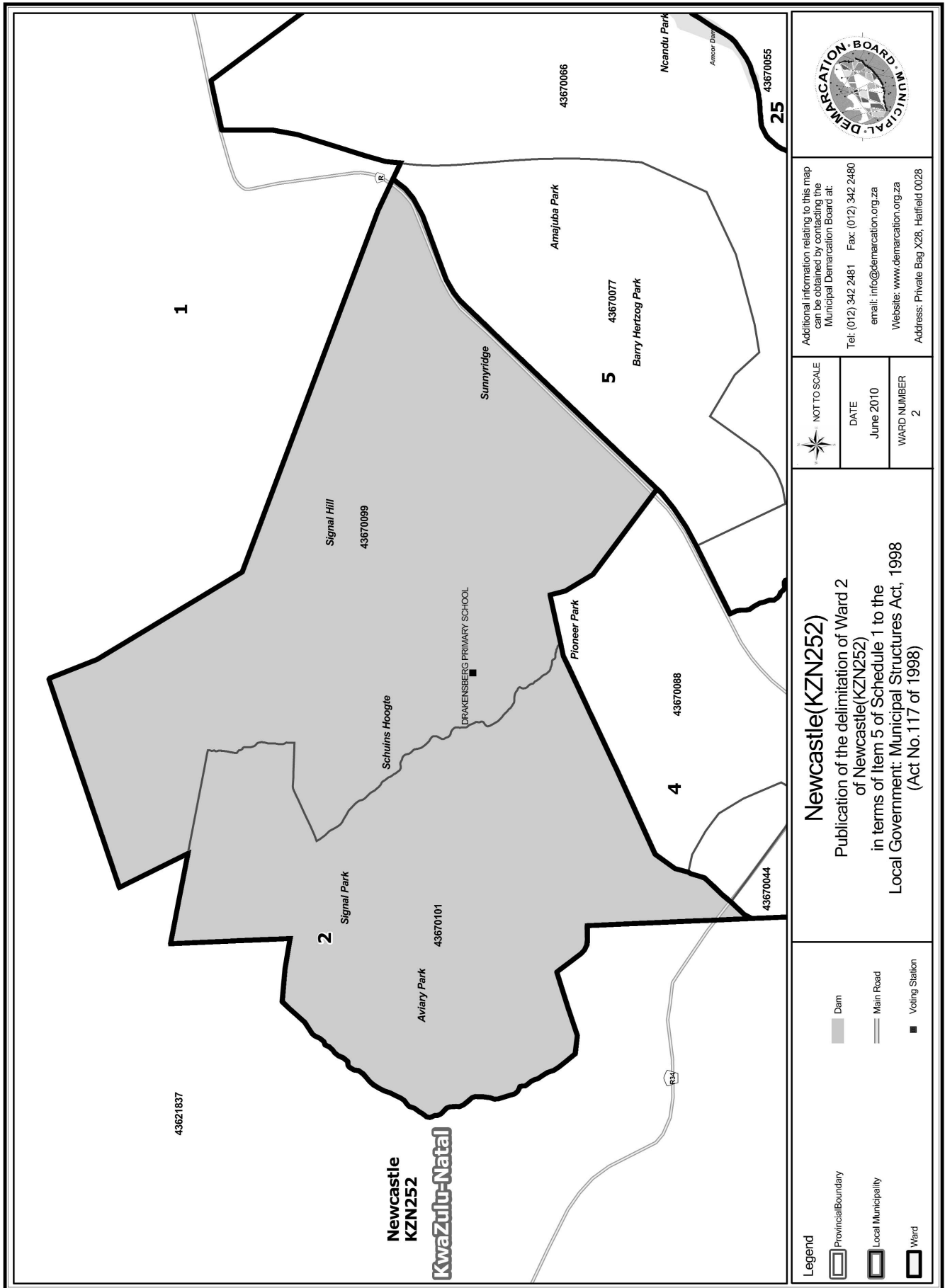
NOT TO SCALE
DATE June 2010
MAP NUMBER KZN252

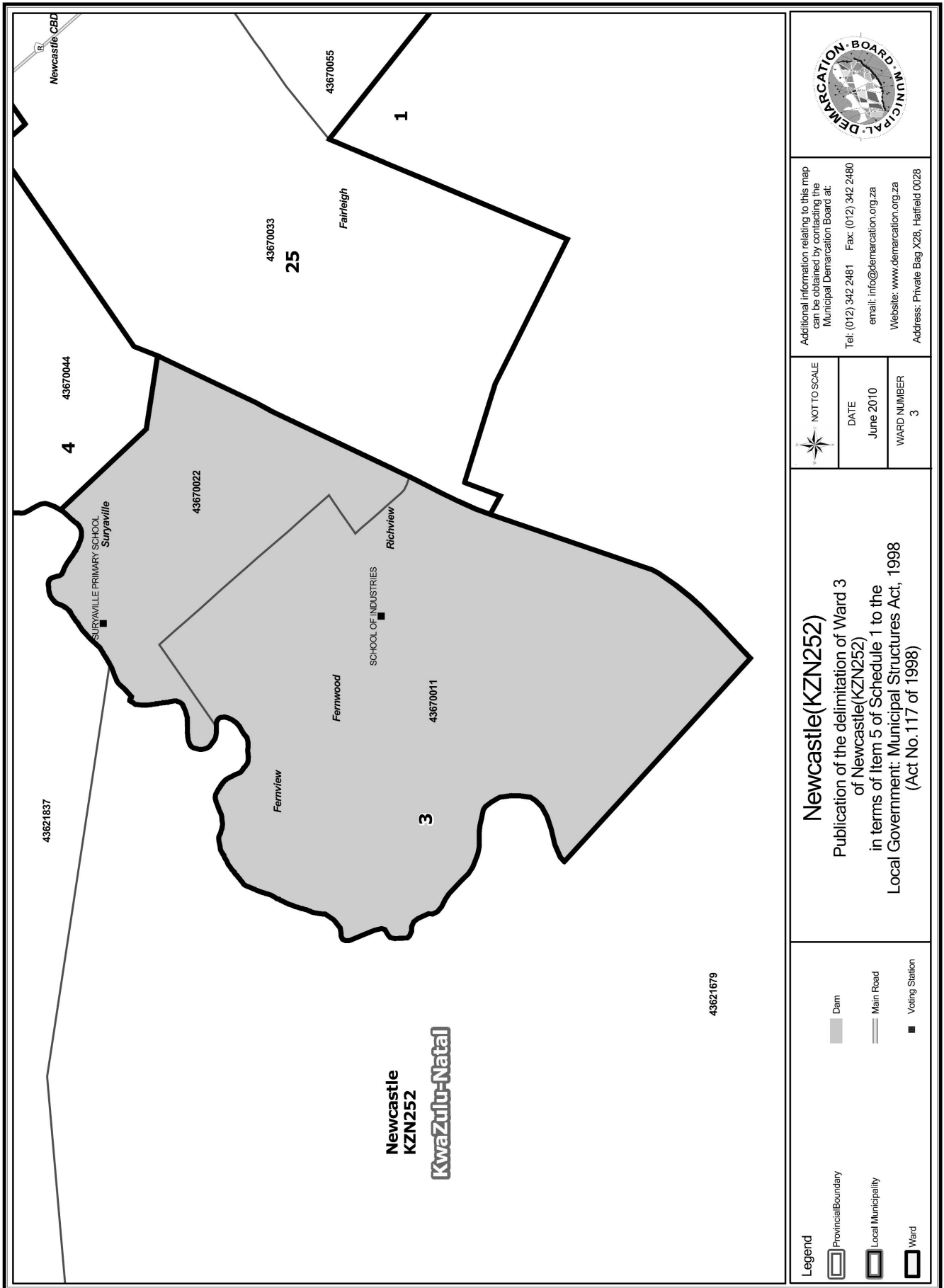
**Newcastle (KZN252)**  
 Publication of the delimitation of Wards within the Newcastle Local Municipality (KZN252) in terms of Item 5 of Schedule 1 to the Local Government: Municipal Structures Act, 1998 (Act No. 117 of 1998)

**Legend**

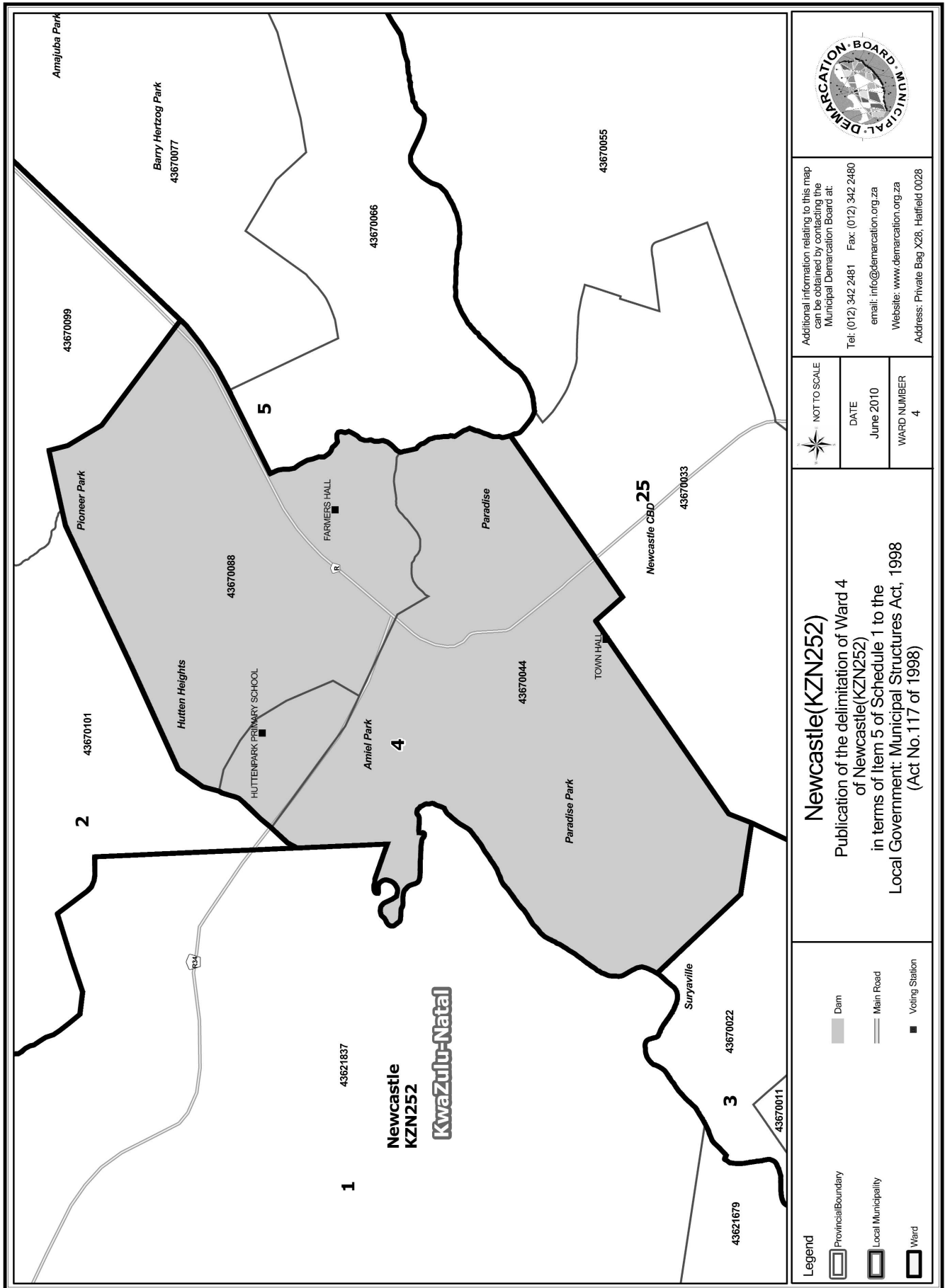
- Provincial Boundary
- Municipal Boundary
- Ward Boundary

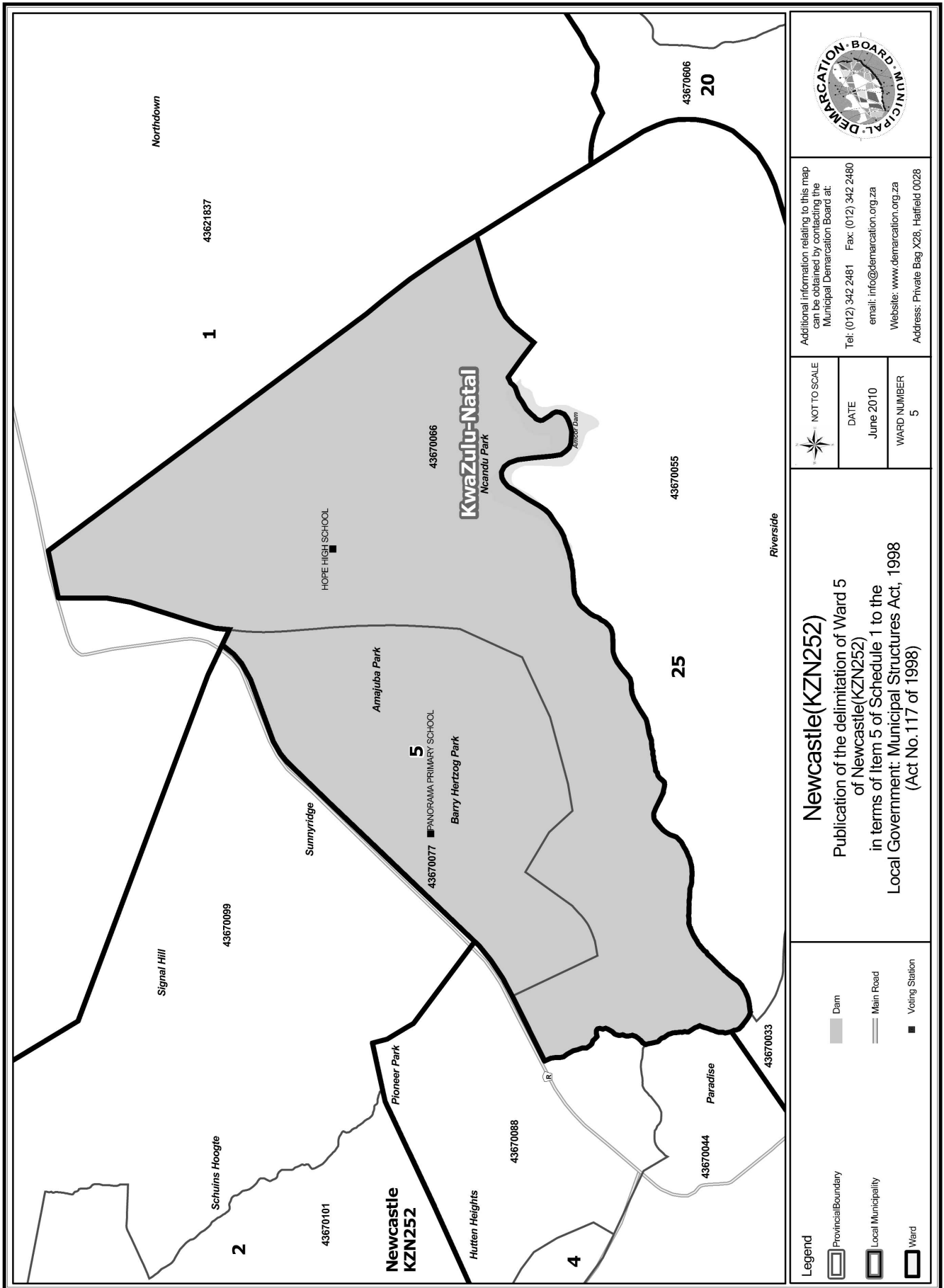


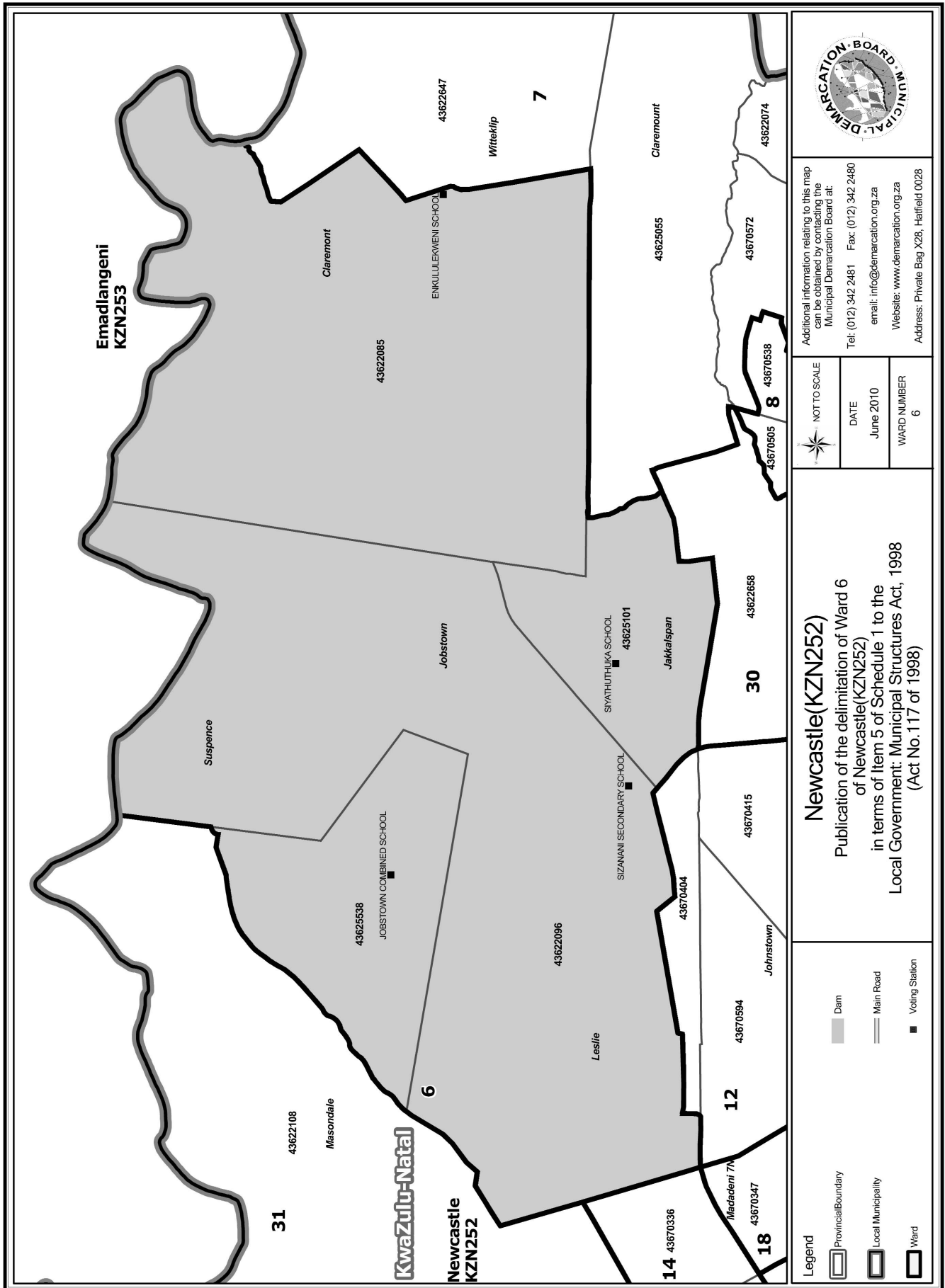










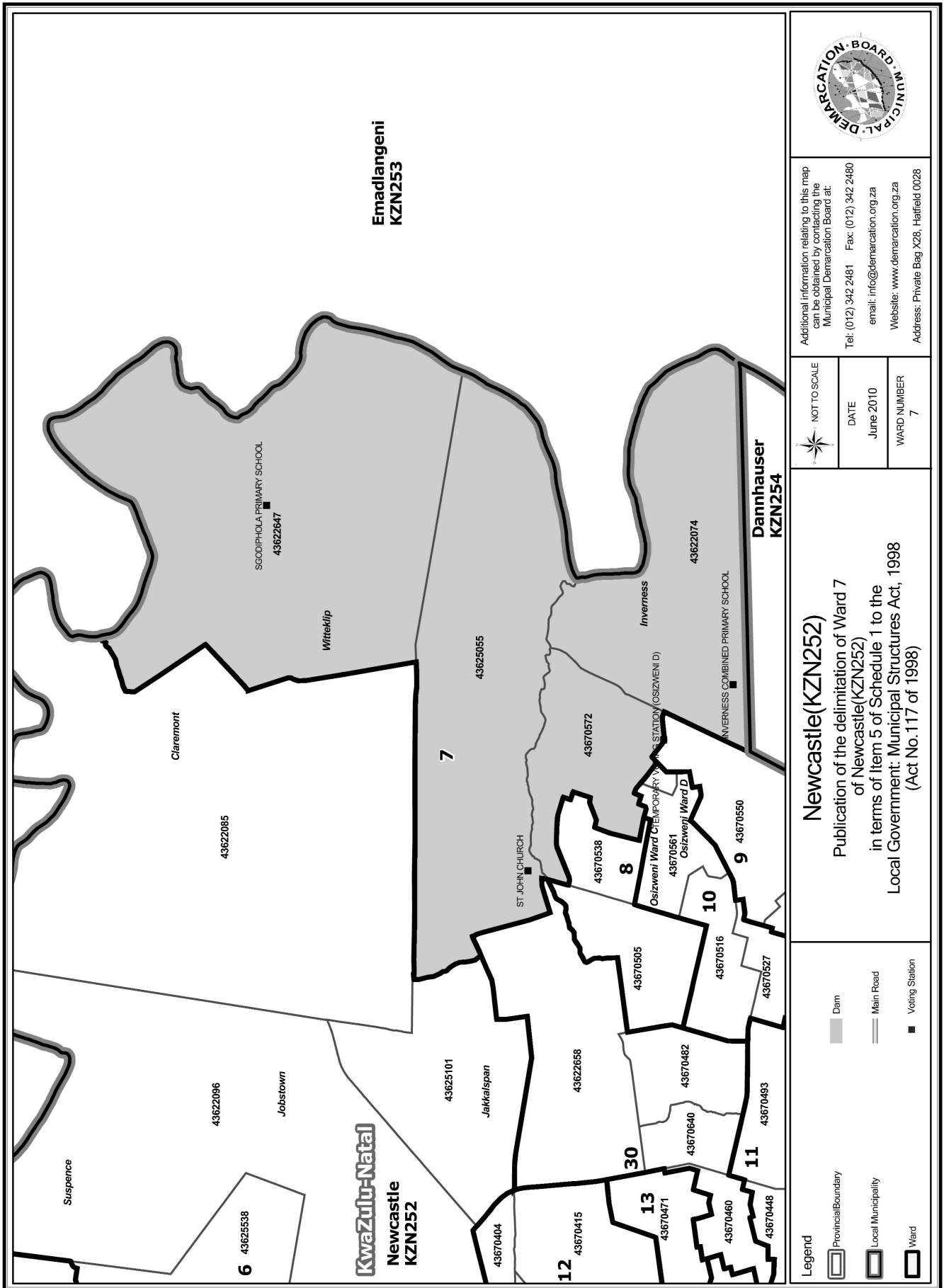


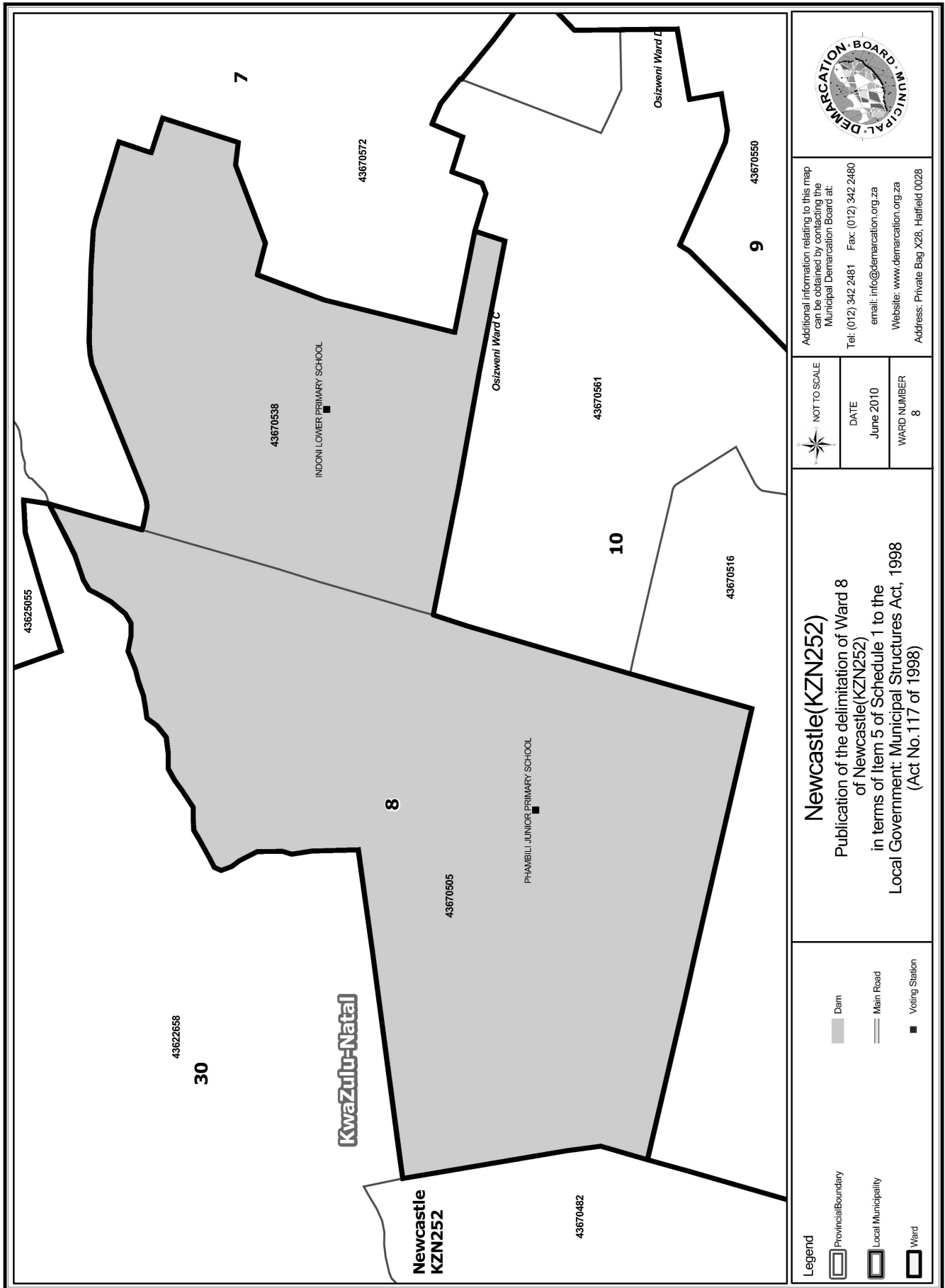
Additional information relating to this map can be obtained by contacting the Municipal Demarcation Board at:  
 Tel: (012) 342 2481 Fax: (012) 342 2480  
 email: [info@demarcation.org.za](mailto:info@demarcation.org.za)  
 Website: [www.demarcation.org.za](http://www.demarcation.org.za)  
 Address: Private Bag X28, Halffield 0028

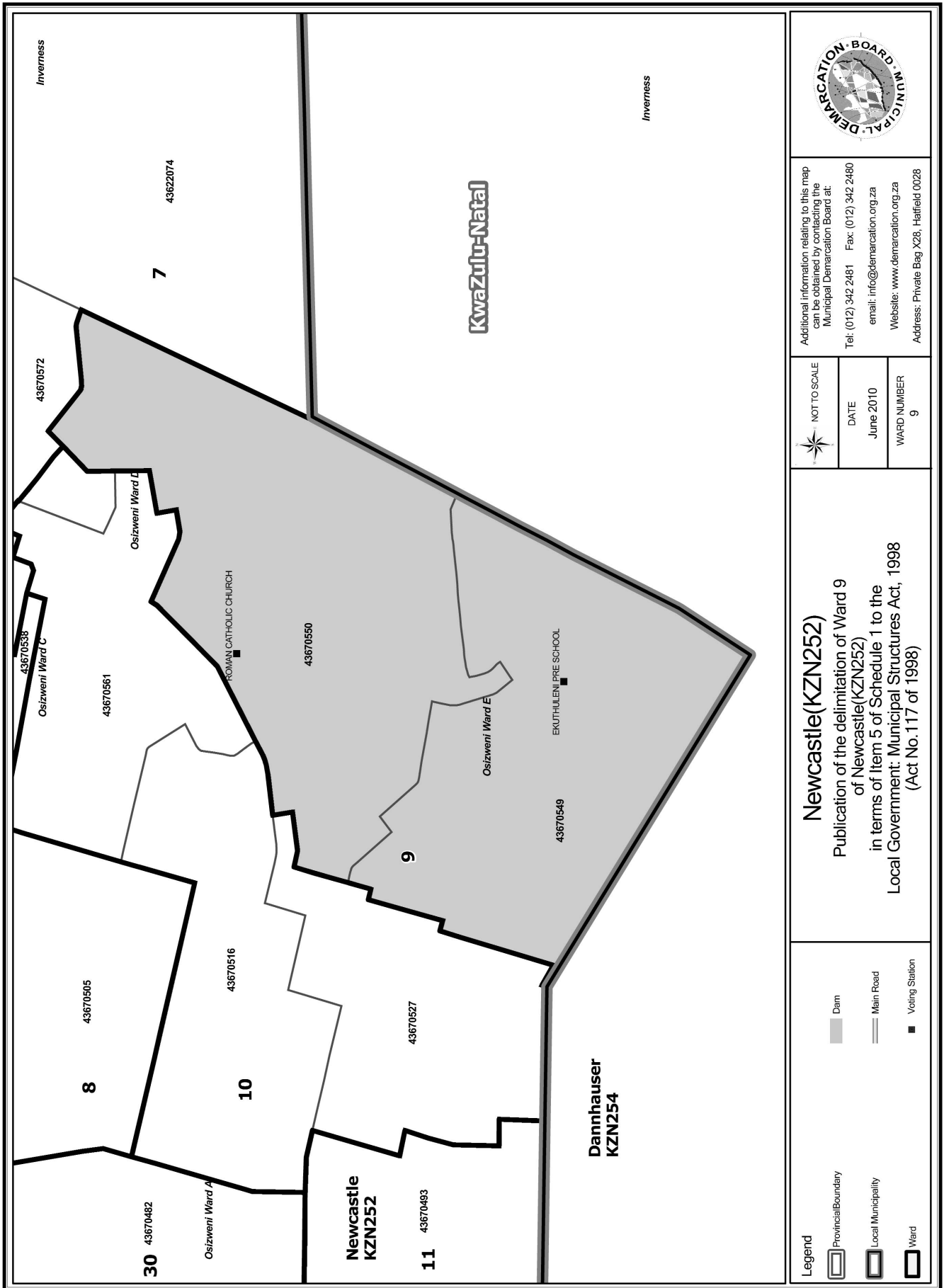
NOT TO SCALE
DATE June 2010
WARD NUMBER 6

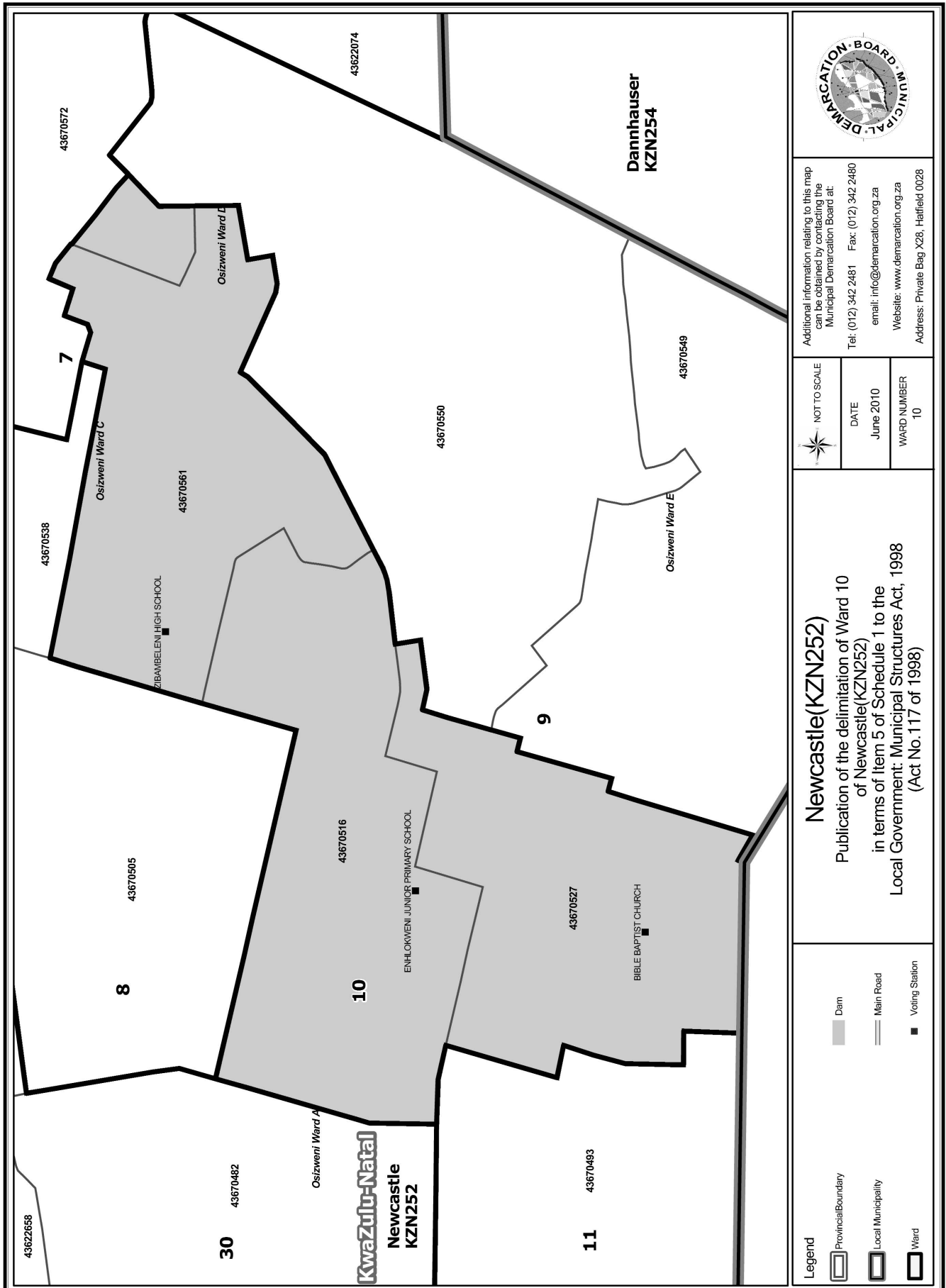
**Newcastle (KZN252)**  
 Publication of the delimitation of Ward 6 of Newcastle (KZN252) in terms of Item 5 of Schedule 1 to the Local Government: Municipal Structures Act, 1998 (Act No. 117 of 1998)

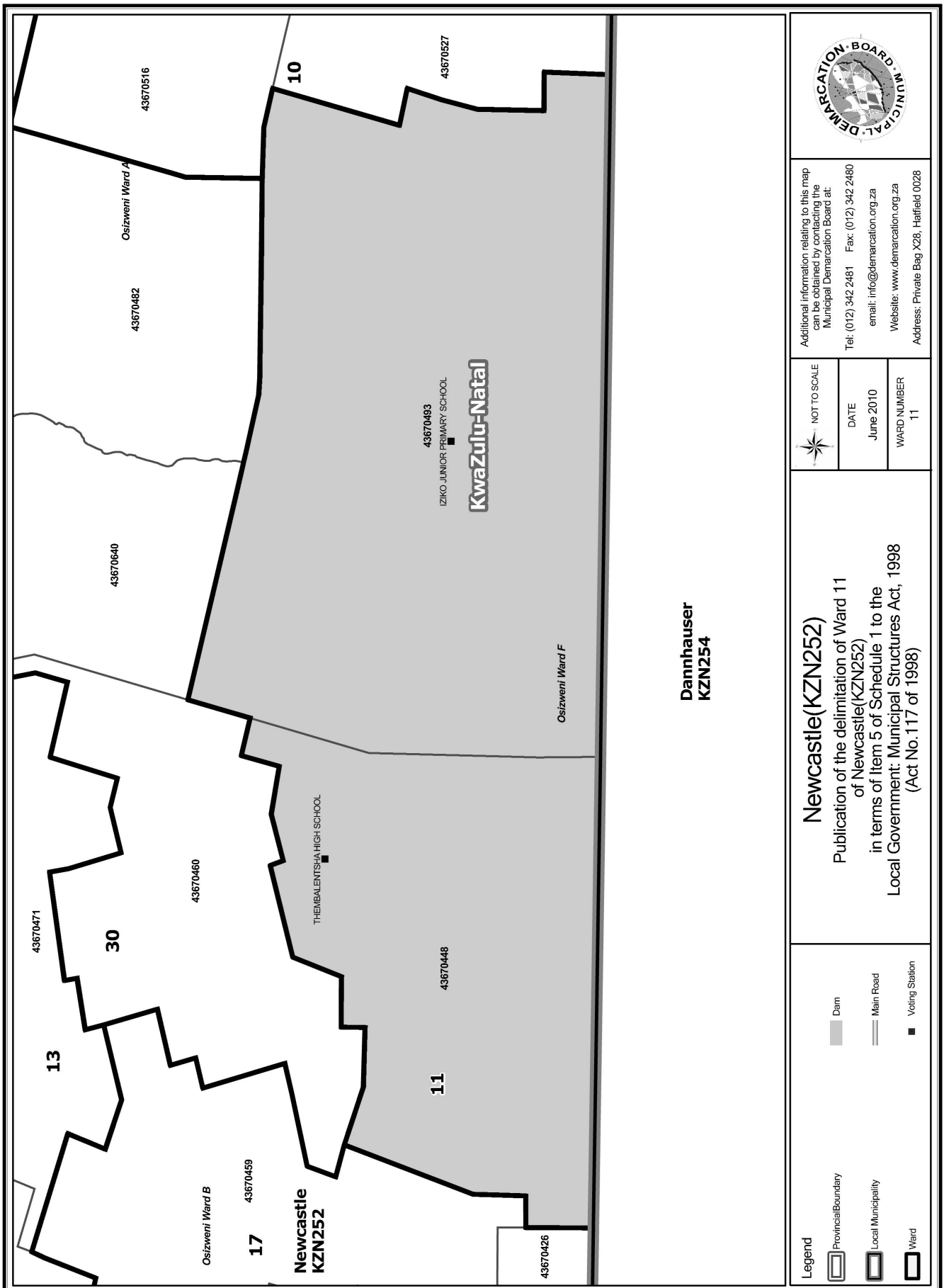
	Provincial Boundary
	Local Municipality
	Ward
	Dam
	Main Road
	Voting Station





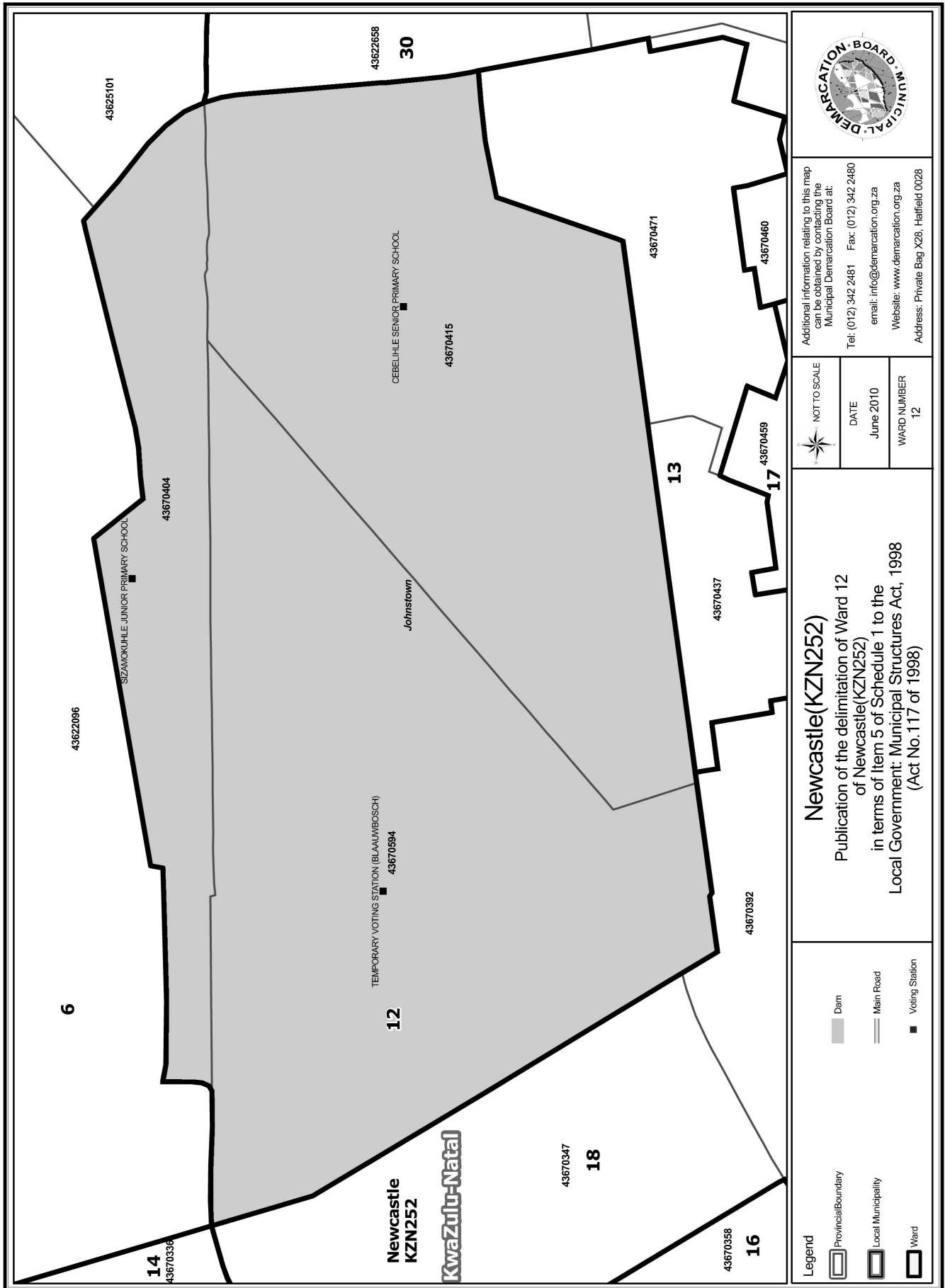






Additional information relating to this map can be obtained by contacting the Municipal Demarcation Board at:  
 Tel: (012) 342 2481 Fax: (012) 342 2480  
 email: [info@demarcation.org.za](mailto:info@demarcation.org.za)  
 Website: [www.demarcation.org.za](http://www.demarcation.org.za)  
 Address: Private Bag X28, Halffield 0028





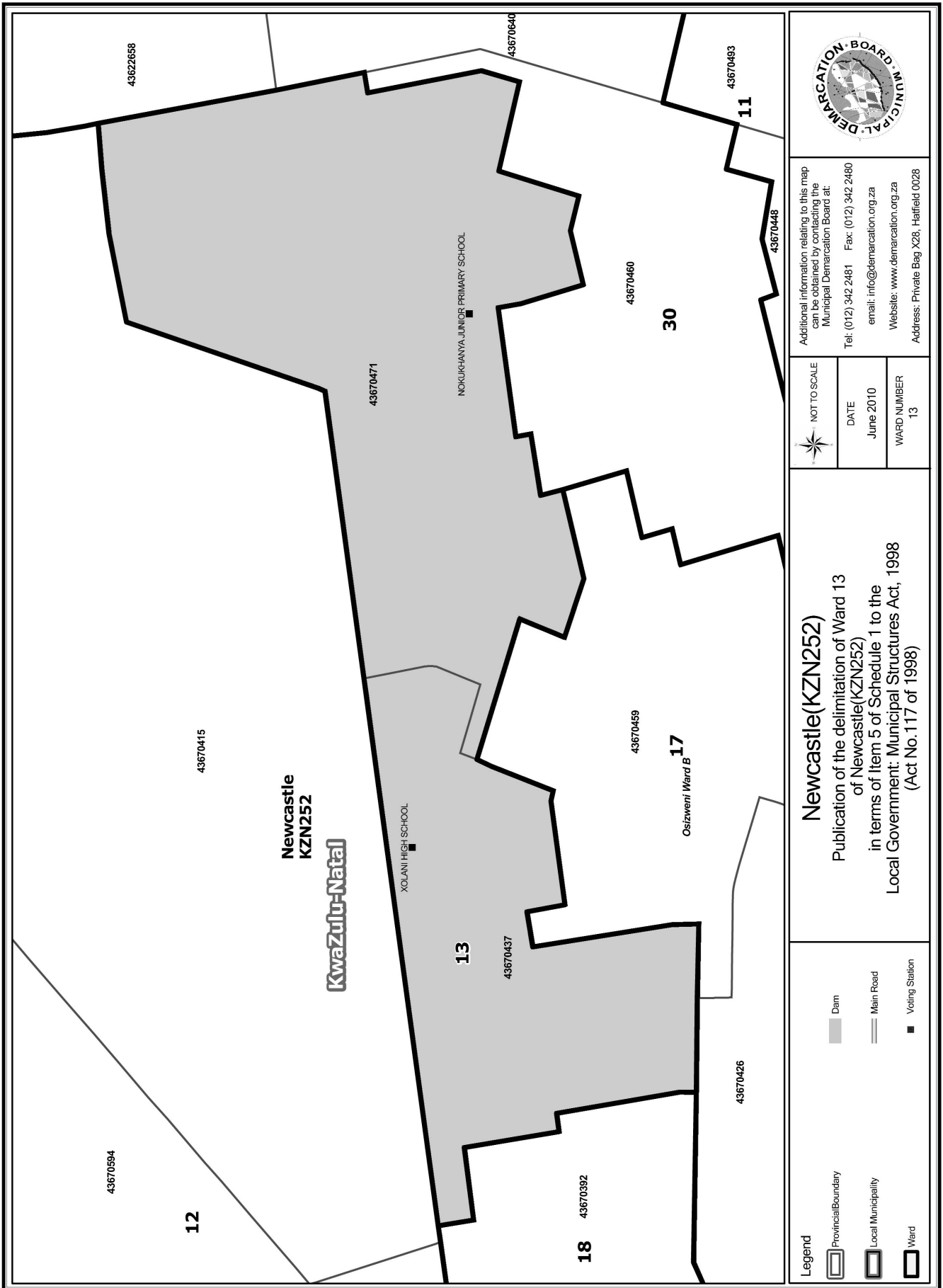
Additional information relating to this map can be obtained by contacting the Municipal Demarcation Board at:  
 Tel: (012) 342 2481 Fax: (012) 342 2480  
 email: [info@demarcation.org.za](mailto:info@demarcation.org.za)  
 Website: [www.demarcation.org.za](http://www.demarcation.org.za)  
 Address: Private Bag X28, Halffield 0028

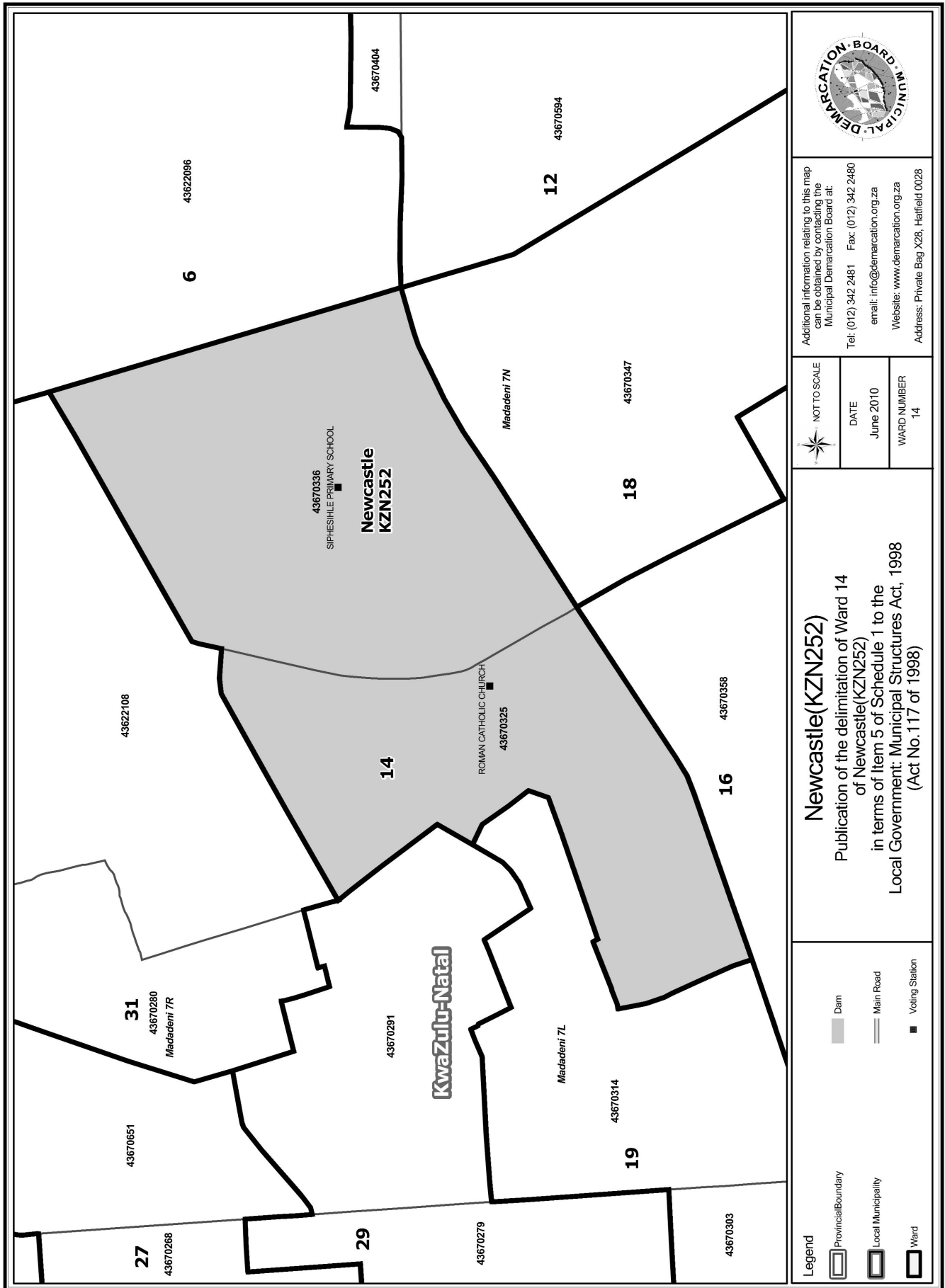
NOT TO SCALE
DATE June 2010
WARD NUMBER 12

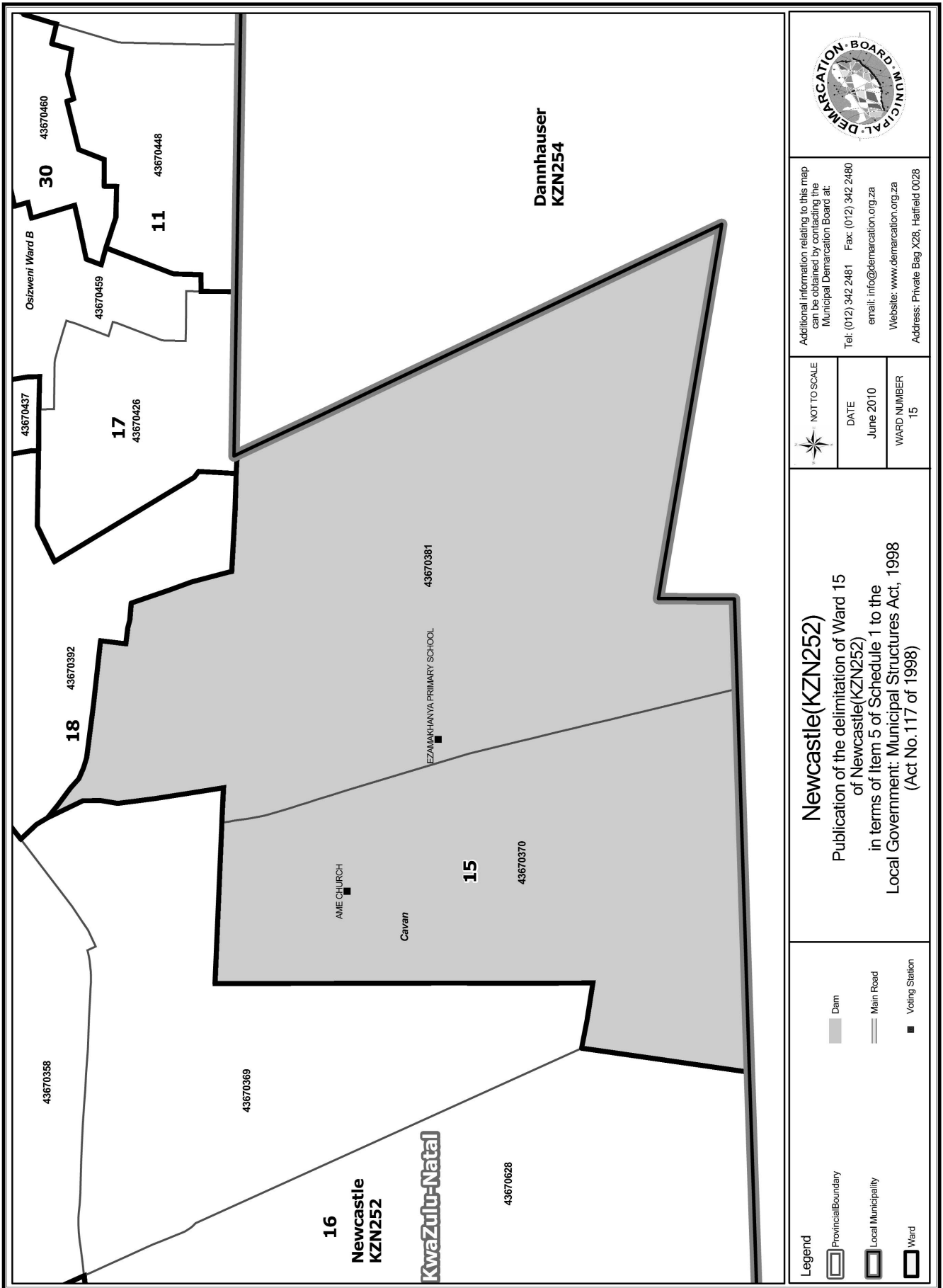
**Newcastle (KZN252)**  
 Publication of the delimitation of Ward 12 of Newcastle (KZN252) in terms of Item 5 of Schedule 1 to the Local Government: Municipal Structures Act, 1998 (Act No. 117 of 1998)

**Legend**

- Provincial Boundary
- Local Municipality
- Ward
- Dam
- Main Road
- Voting Station







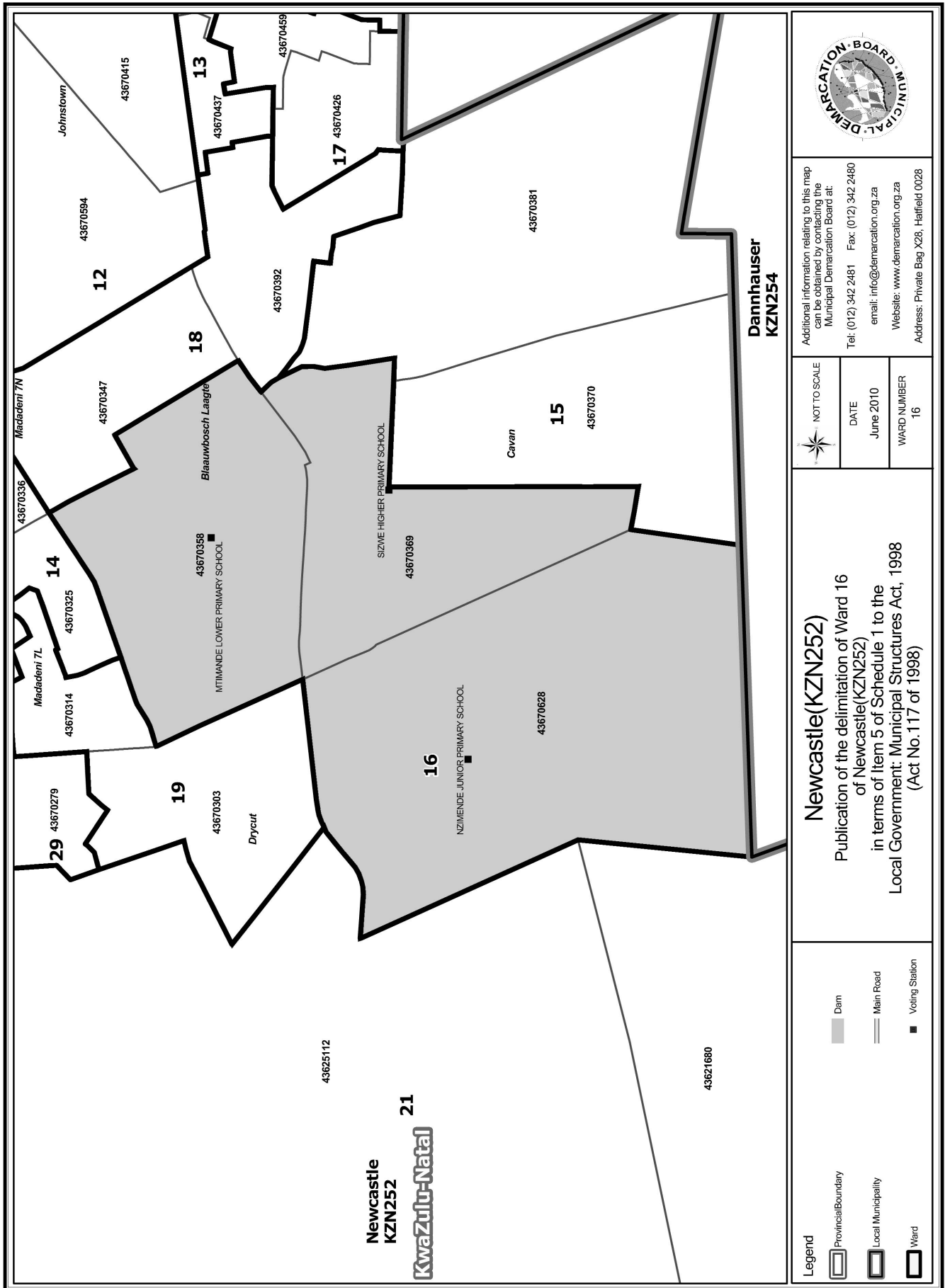
Additional information relating to this map can be obtained by contacting the Municipal Demarcation Board at:  
 Tel: (012) 342 2481 Fax: (012) 342 2480  
 email: info@demarcation.org.za  
 Website: www.demarcation.org.za  
 Address: Private Bag X28, Halffield 0028

NOT TO SCALE
DATE June 2010
WARD NUMBER 15

**Newcastle (KZN252)**  
 Publication of the delimitation of Ward 15 of Newcastle (KZN252) in terms of Item 5 of Schedule 1 to the Local Government: Municipal Structures Act, 1998 (Act No. 117 of 1998)

**Legend**

- Provincial Boundary
- Local Municipality
- Ward
- Dam
- Main Road
- Voting Station



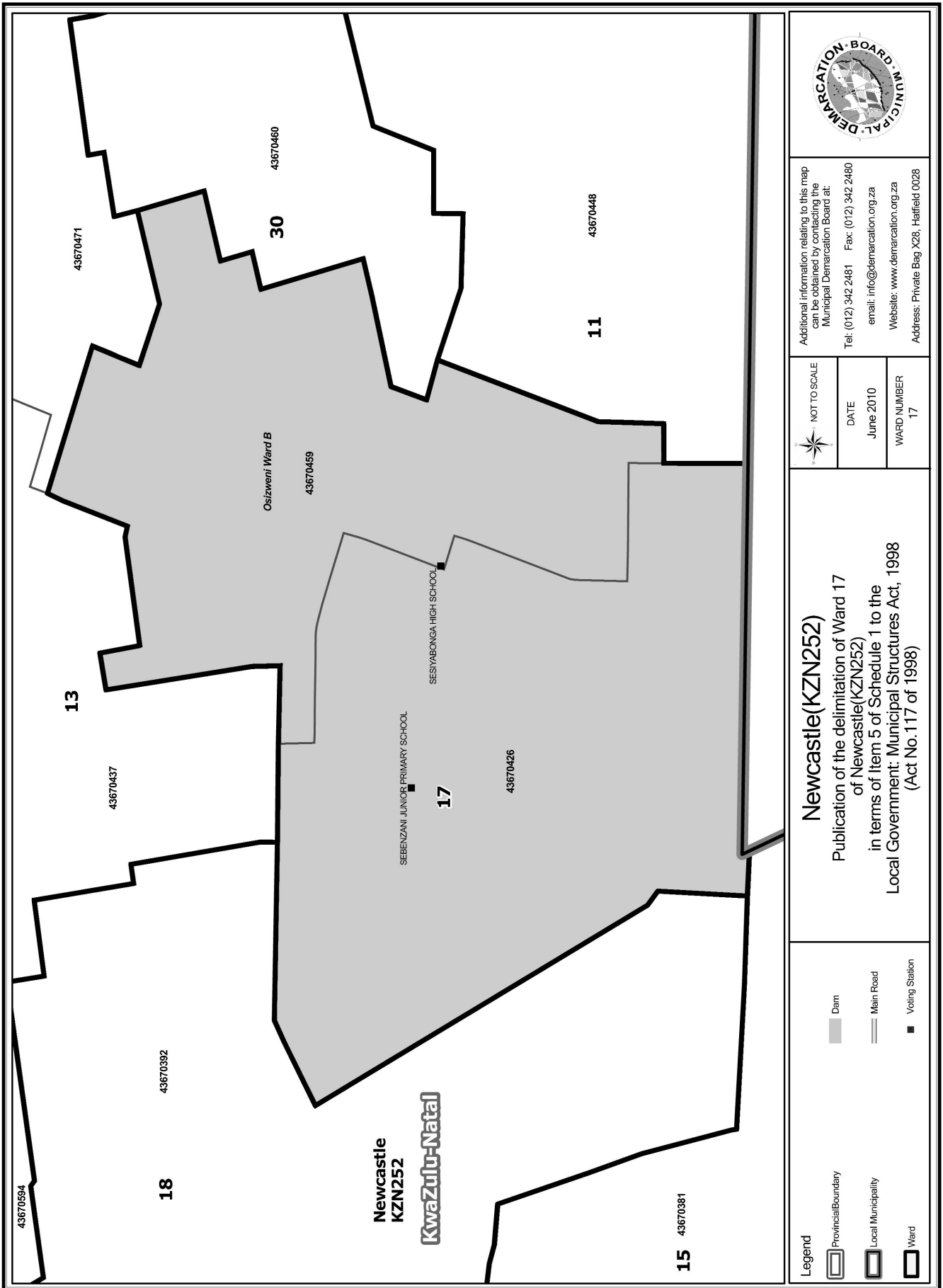
Additional information relating to this map can be obtained by contacting the Municipal Demarcation Board at:  
 Tel: (012) 342 2481 Fax: (012) 342 2480  
 email: [info@demarcation.org.za](mailto:info@demarcation.org.za)  
 Website: [www.demarcation.org.za](http://www.demarcation.org.za)  
 Address: Private Bag X28, Halffield 0028

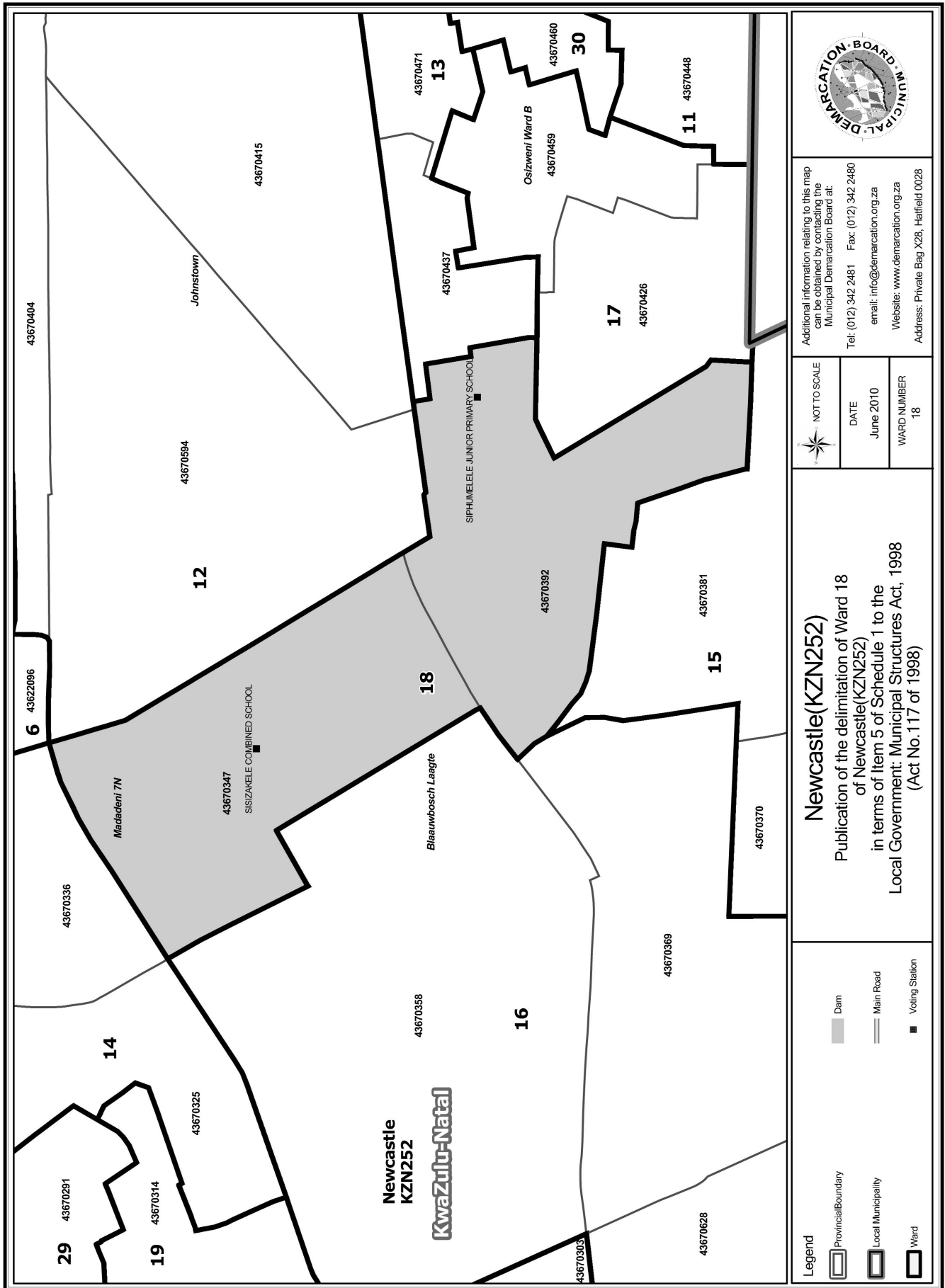
NOT TO SCALE
DATE June 2010
WARD NUMBER 16

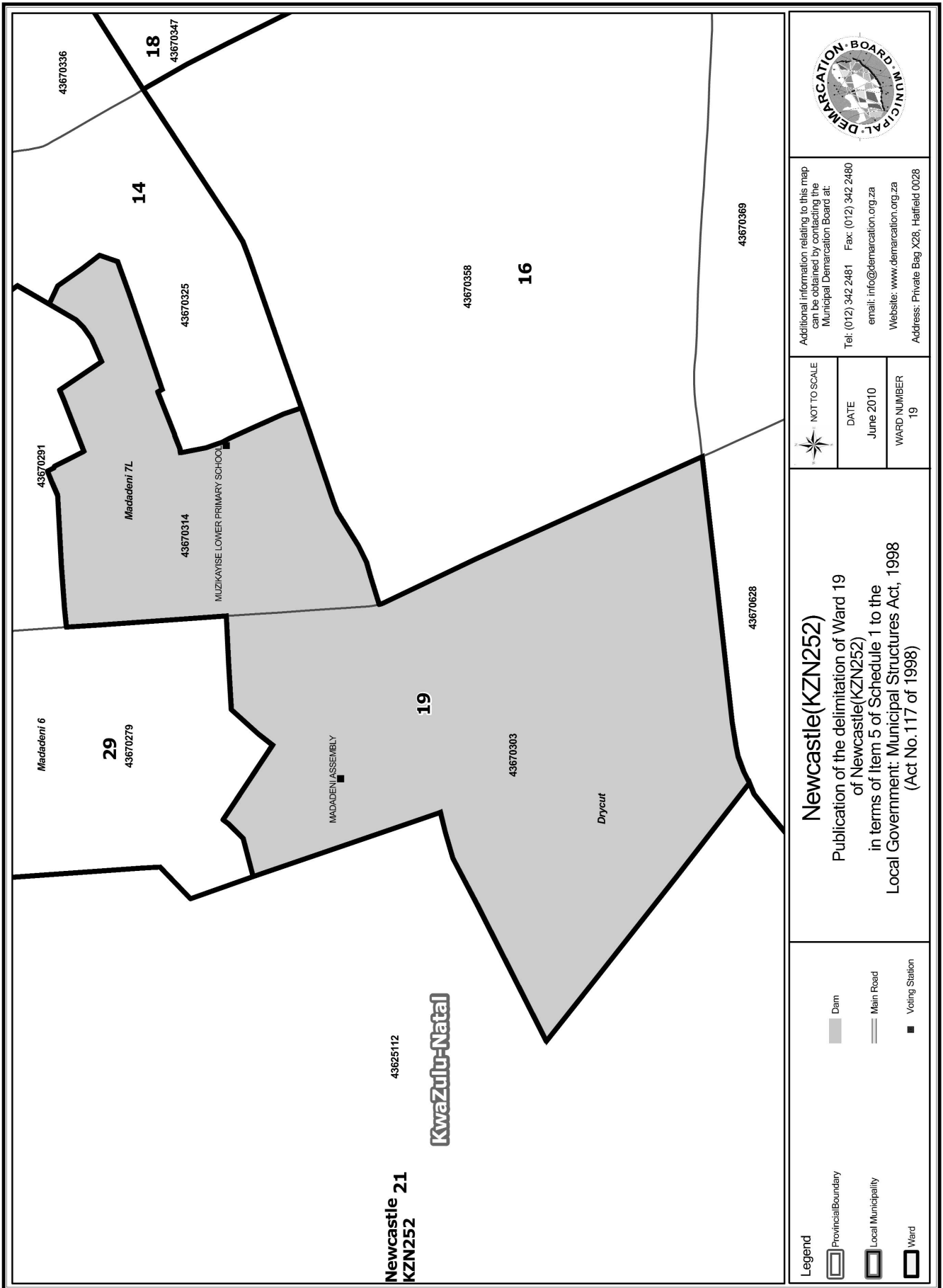
**Newcastle (KZN252)**  
 Publication of the delimitation of Ward 16 of Newcastle (KZN252) in terms of Item 5 of Schedule 1 to the Local Government: Municipal Structures Act, 1998 (Act No. 117 of 1998)

**Legend**

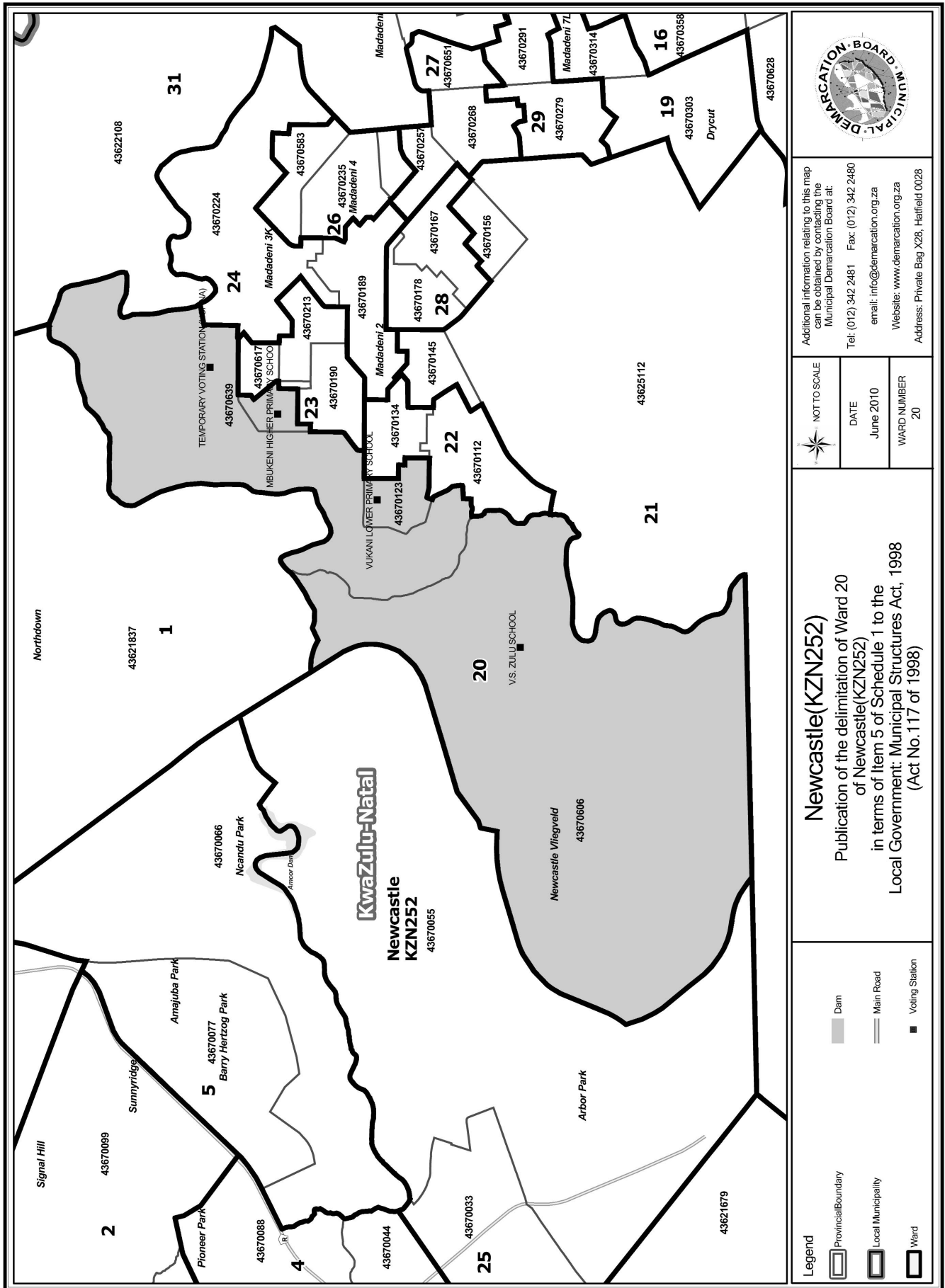
	Provincial Boundary
	Local Municipality
	Ward
	Dam
	Main Road
	Voting Station

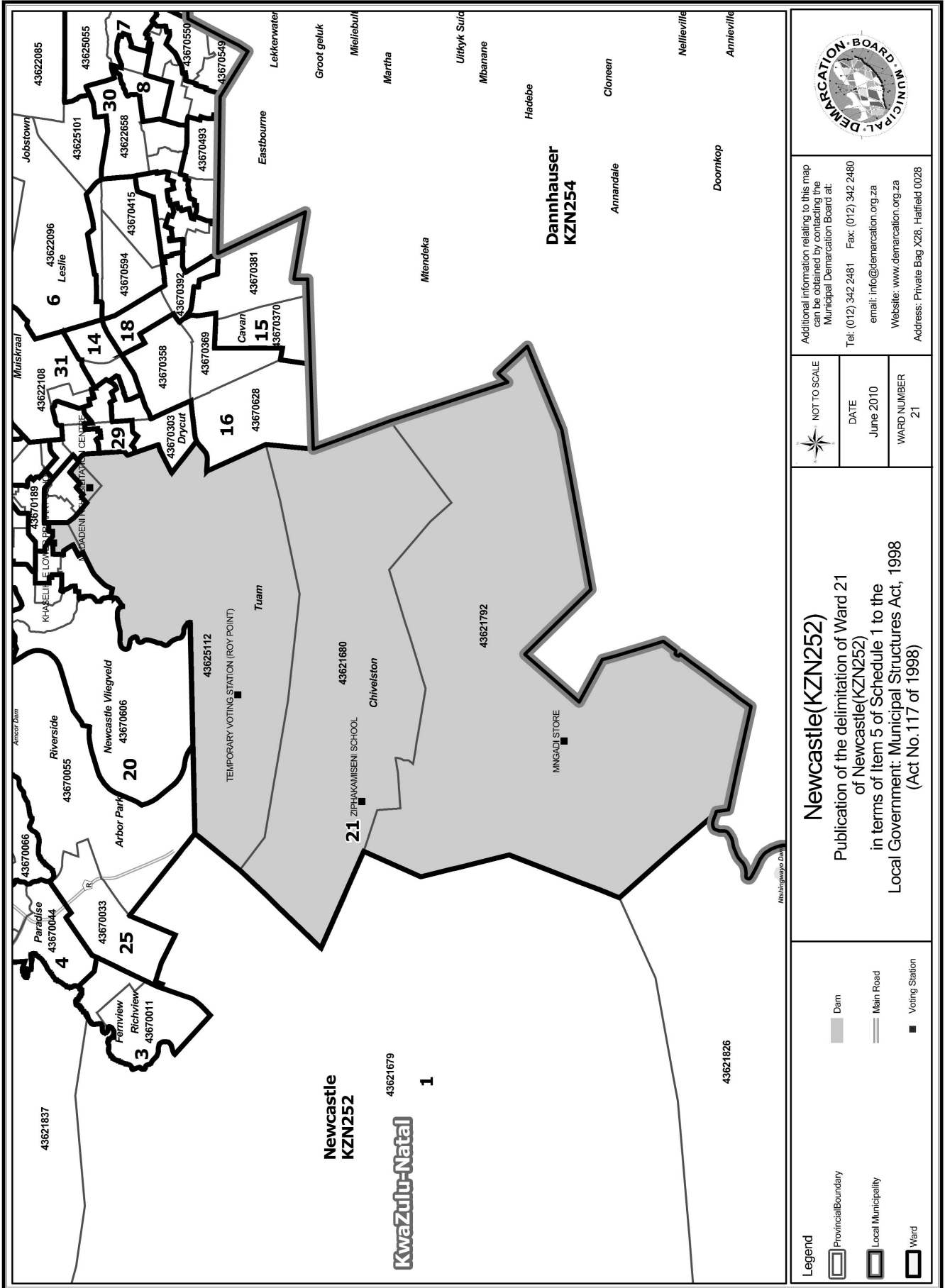










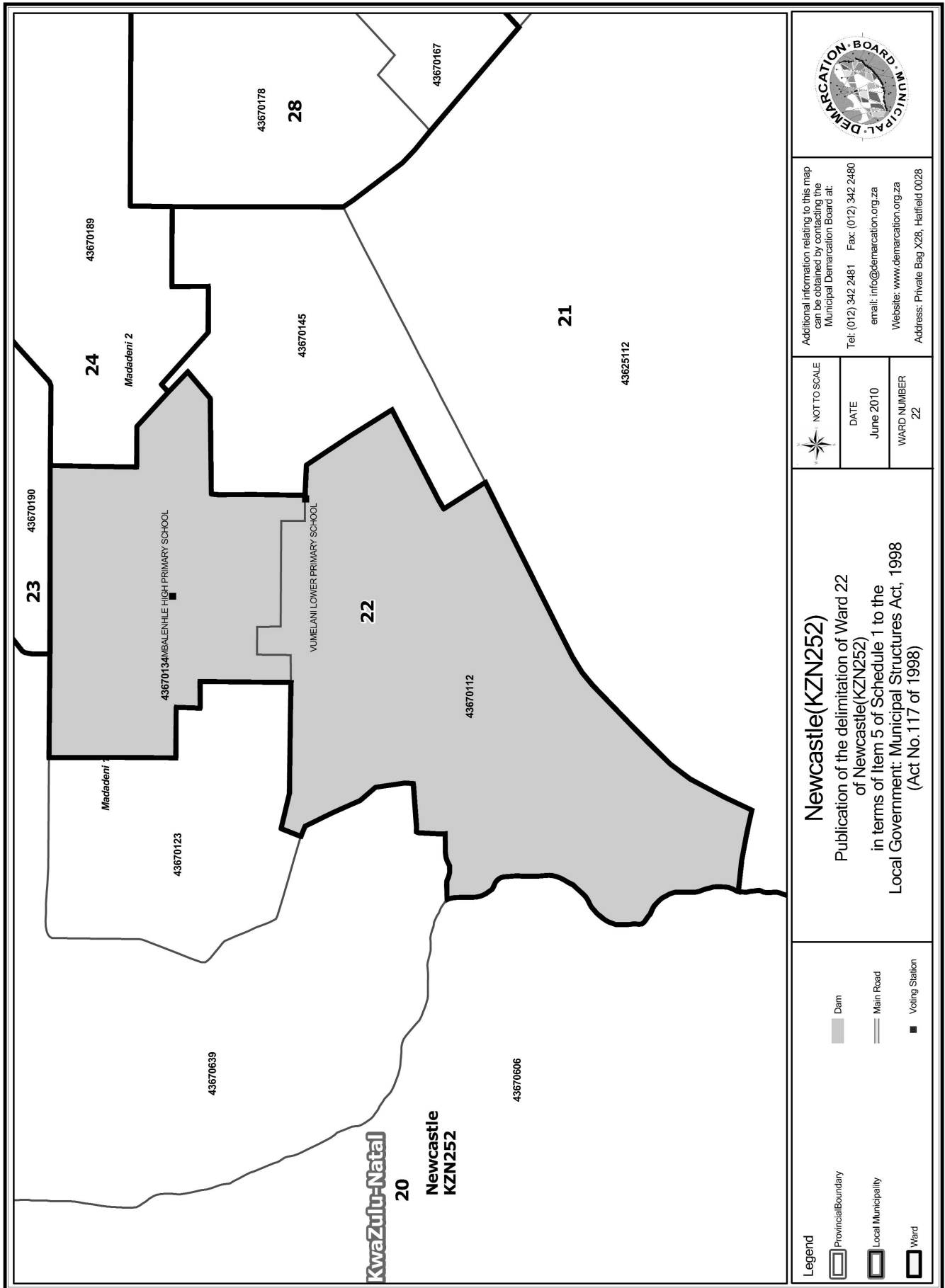


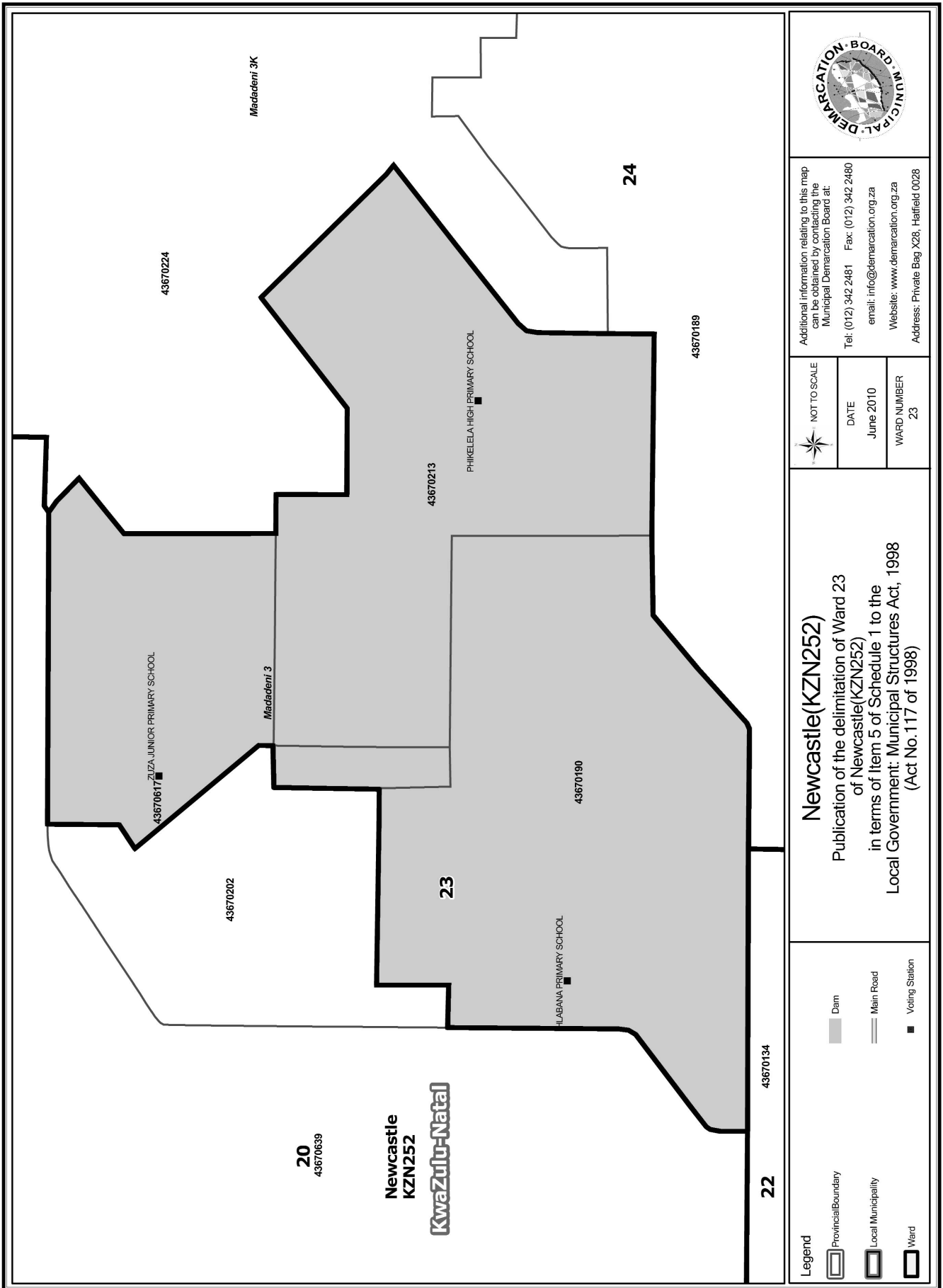
Additional information relating to this map can be obtained by contacting the Municipal Demarcation Board at:  
 Tel: (012) 342 2481 Fax: (012) 342 2480  
 email: info@demarcation.org.za  
 Website: www.demarcation.org.za  
 Address: Private Bag X28, Halffield 0028

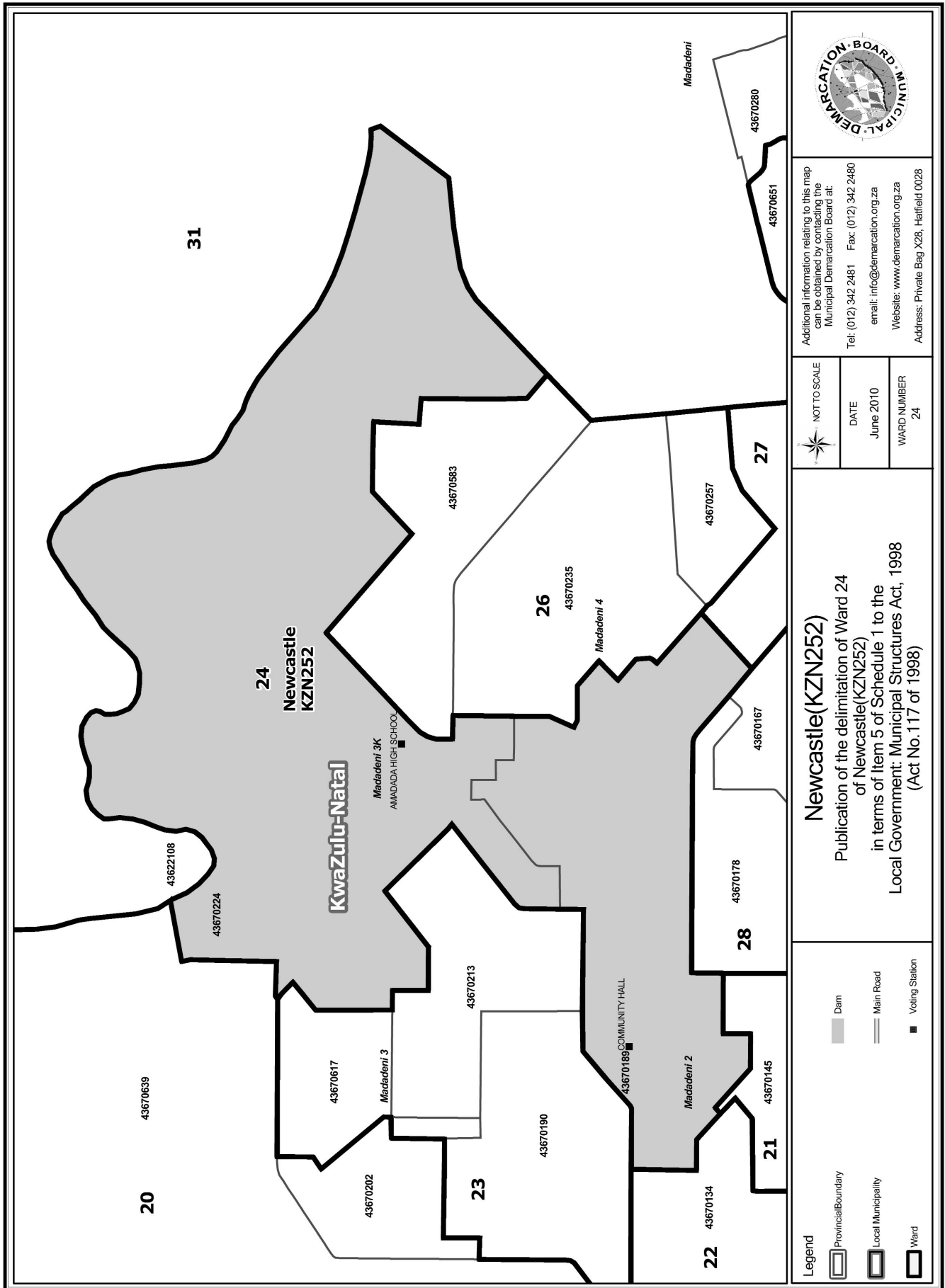
NOT TO SCALE
DATE June 2010
WARD NUMBER 21

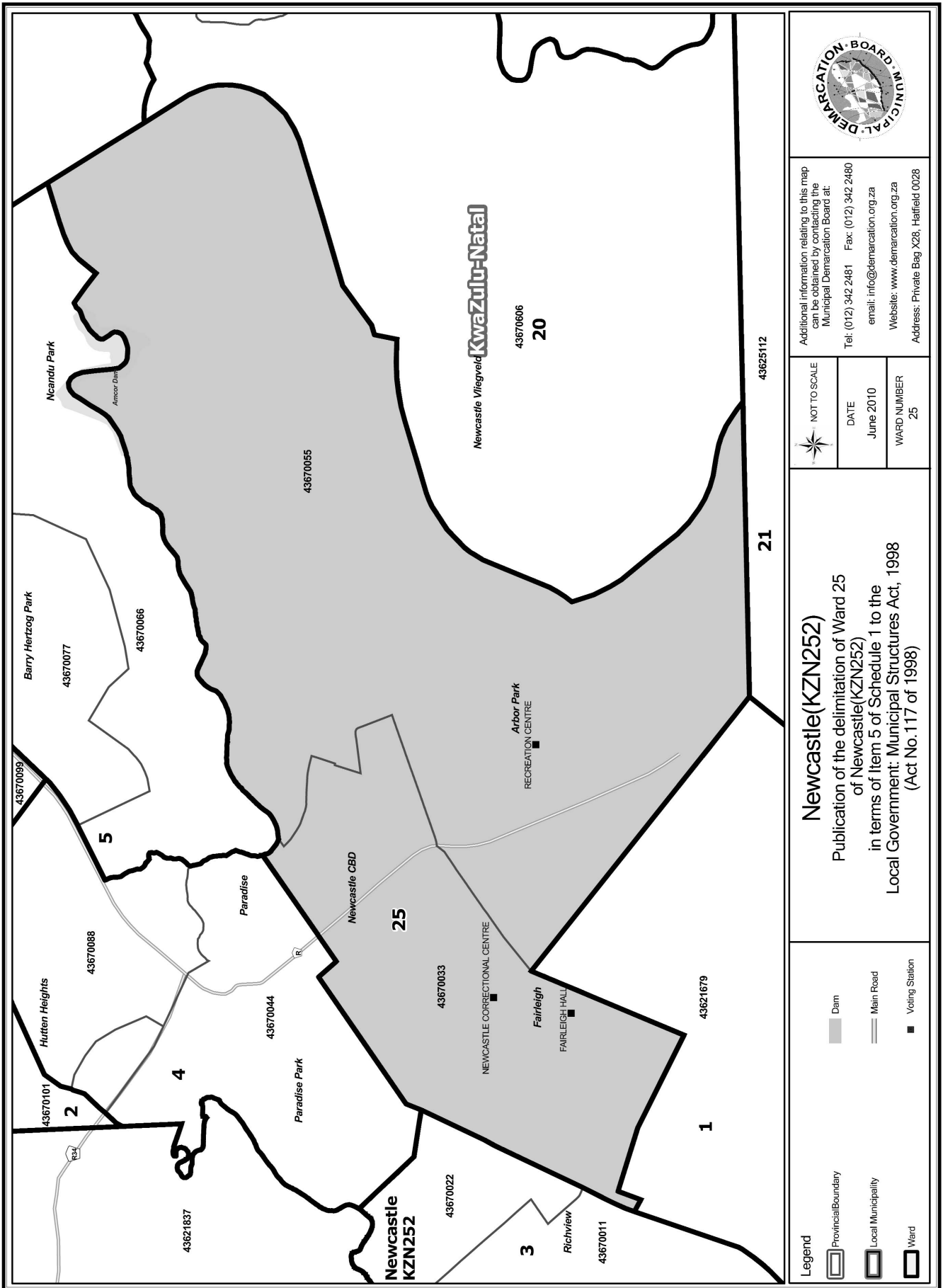
**Newcastle (KZN252)**  
 Publication of the delimitation of Ward 21 of Newcastle (KZN252) in terms of Item 5 of Schedule 1 to the Local Government: Municipal Structures Act, 1998 (Act No. 117 of 1998)

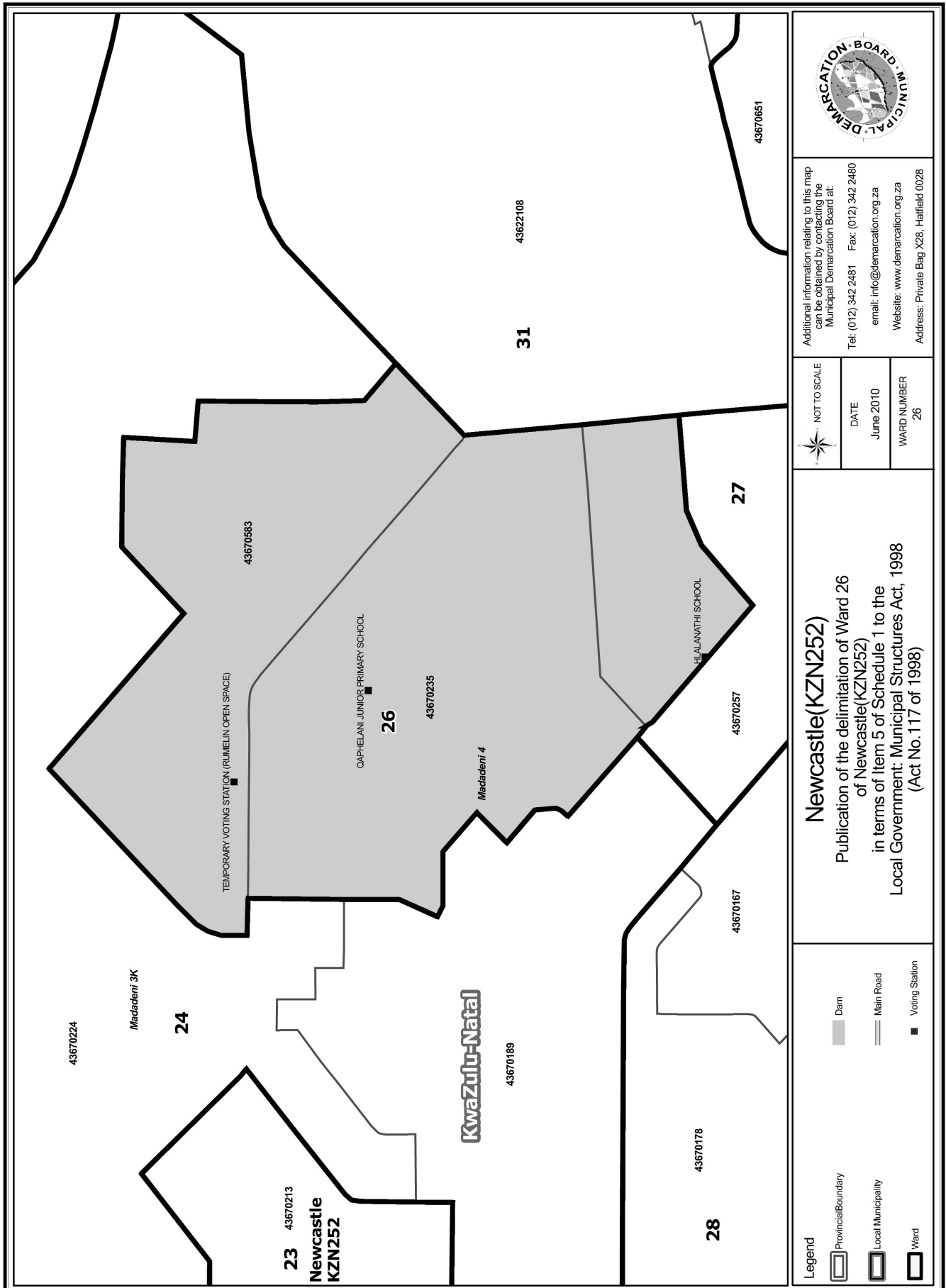
Provincial Boundary	Dam
Local Municipality	Main Road
Ward	Voting Station

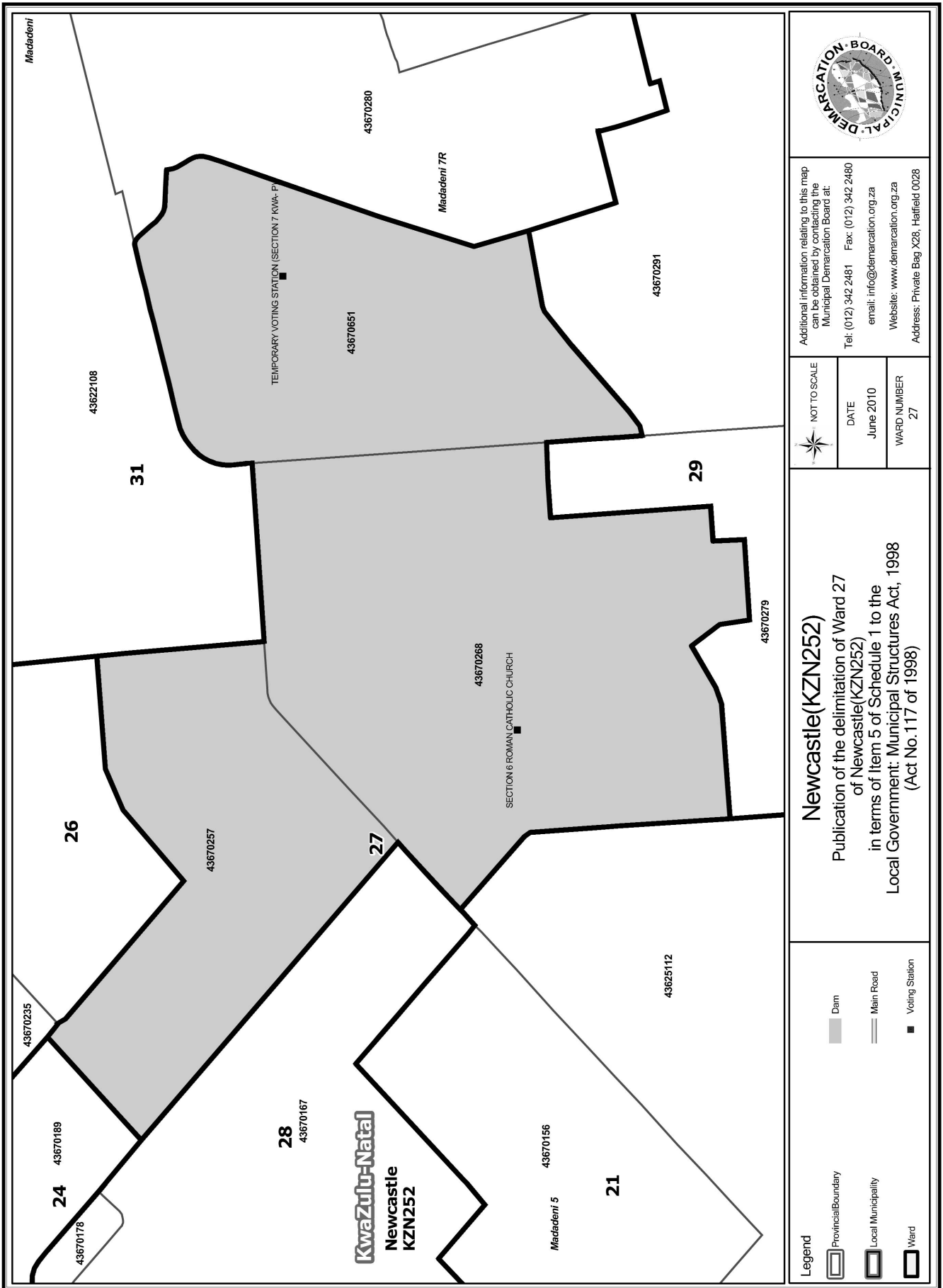












Additional information relating to this map can be obtained by contacting the Municipal Demarcation Board at:  
 Tel: (012) 342 2481 Fax: (012) 342 2480  
 email: info@demarcation.org.za  
 Website: www.demarcation.org.za  
 Address: Private Bag X28, Halfeld 0028

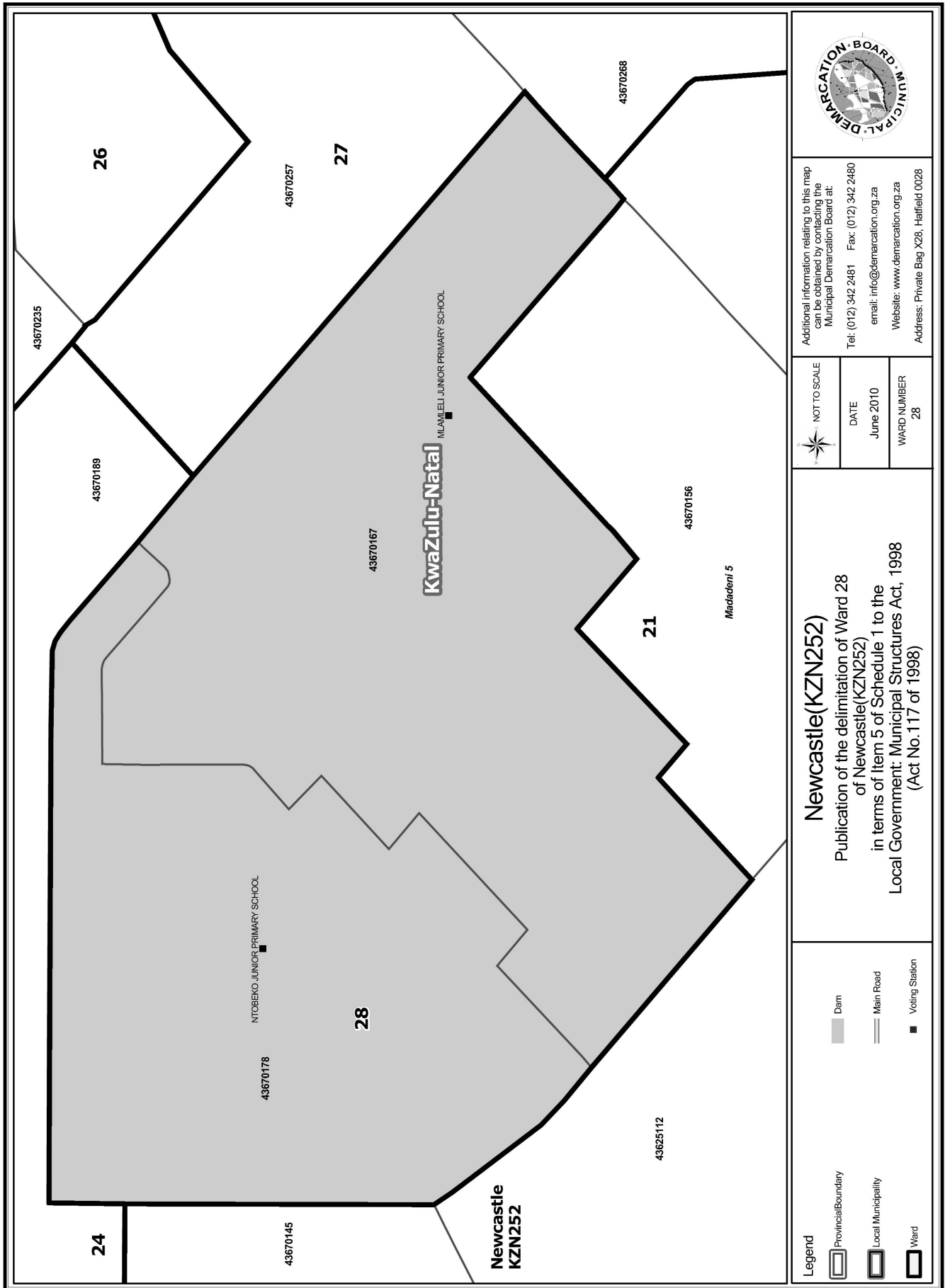
NOT TO SCALE
DATE June 2010
WARD NUMBER 27

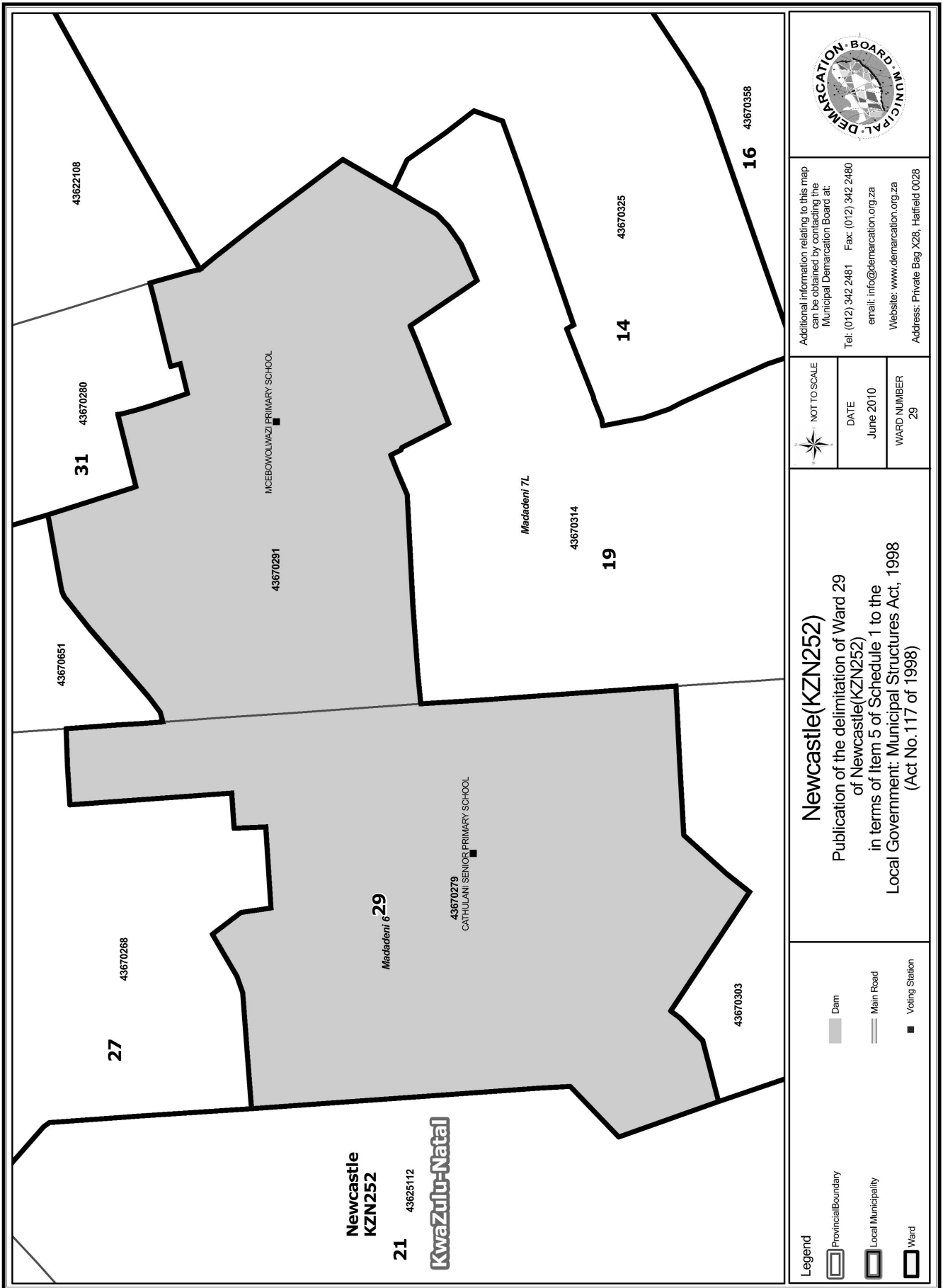
**Newcastle (KZN252)**  
 Publication of the delimitation of Ward 27 of Newcastle (KZN252) in terms of Item 5 of Schedule 1 to the Local Government: Municipal Structures Act, 1998 (Act No. 117 of 1998)

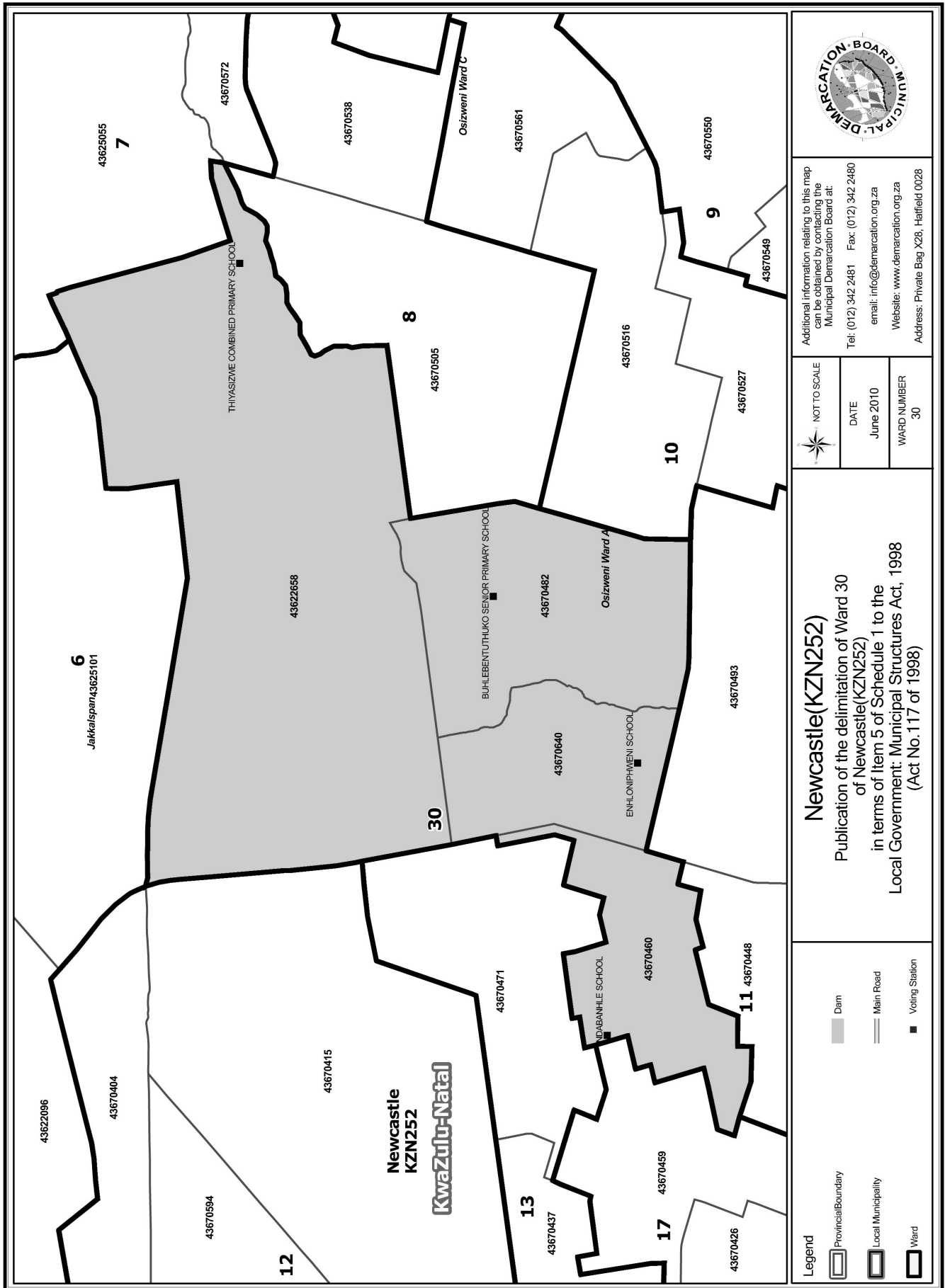
**Legend**

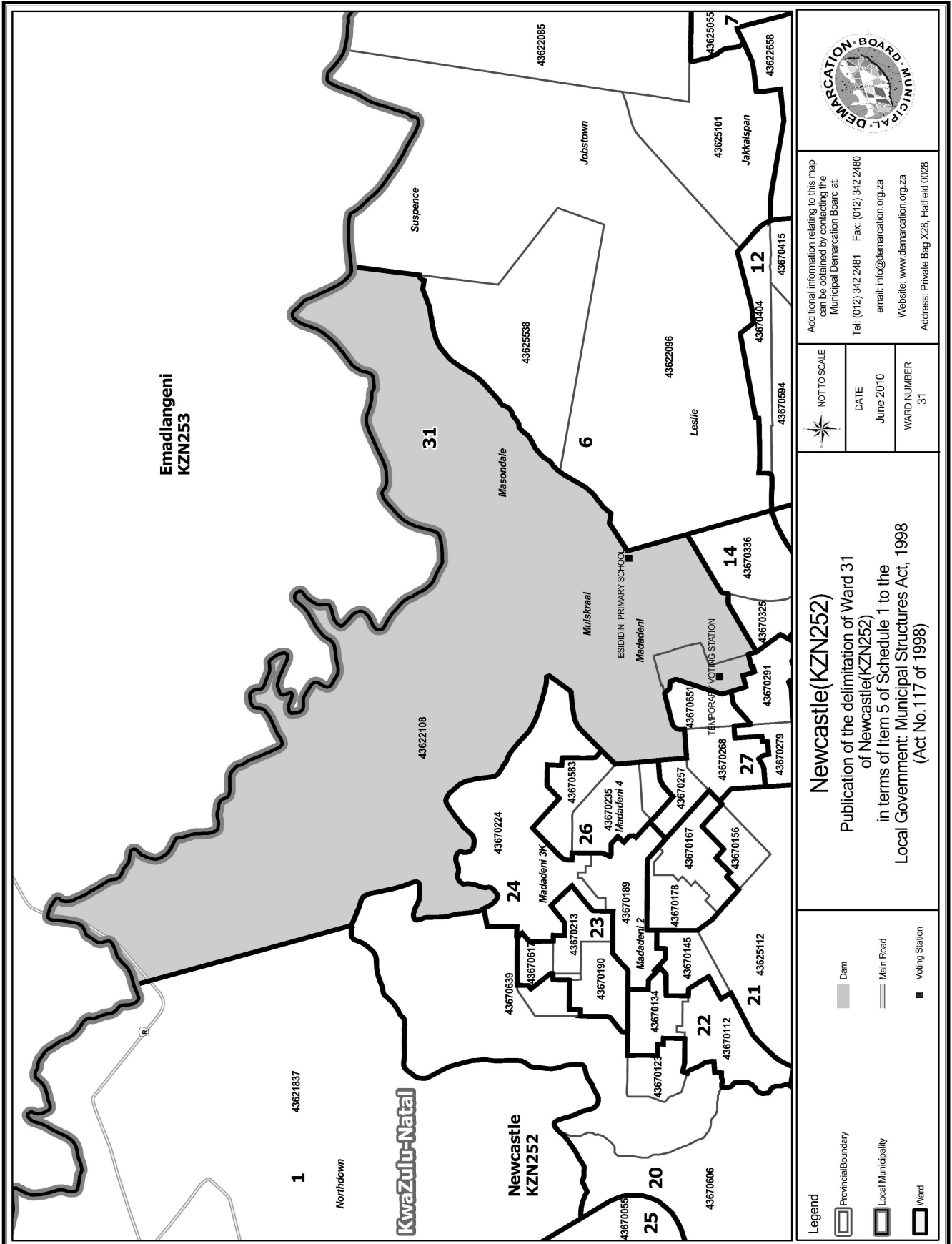
- Provincial Boundary
- Local Municipality
- Ward
- Dam
- Main Road
- Voting Station











Printed by and obtainable from the Government Printer, Bosman Street, Private Bag X85, Pretoria, 0001  
 Publications: Tel: (012) 334-4508, 334-4509, 334-4510