



KWAZULU-NATAL PROVINCE
KWAZULU-NATAL PROVINSIE
ISIFUNDAZWE SAKWAZULU-NATALI

Provincial Gazette • Provinsiale Koerant • Igazethi Yesifundazwe

GAZETTE EXTRAORDINARY – BUITENGEWONE KOERANT – IGAZETHI EYISIPESHELI

(Registered at the post office as a newspaper) • (As 'n nuusblad by die poskantoor geregistreer)
(Irejistiwee njengephephandaba eposihhovisi)


Vol. 4

PIETERMARITZBURG,

31 AUGUST 2010
31 AUGUSTUS 2010
31 kuNCWABA 2010

No. 498

We all have the power to prevent AIDS



**AIDS
HELPLINE**

0800 012 322

DEPARTMENT OF HEALTH

Prevention is the cure

N.B. The Government Printing Works will not be held responsible for the quality of "Hard Copies" or "Electronic Files" submitted for publication purposes



IMPORTANT NOTICE

The Government Printing Works will not be held responsible for faxed documents not received due to errors on the fax machine or faxes received which are unclear or incomplete. Please be advised that an "OK" slip, received from a fax machine, will not be accepted as proof that documents were received by the GPW for printing. If documents are faxed to the GPW it will be the sender's responsibility to phone and confirm that the documents were received in good order.

Furthermore the Government Printing Works will also not be held responsible for cancellations and amendments which have not been done on original documents received from clients.

CONTENTS

INHOUD

<i>No.</i>	<i>Page</i>	<i>No.</i>	<i>Bladsy</i>
GENERAL NOTICE		ALGEMENE KENNISGEWING	
74 Local Government: Municipal Structures Act (117/1998): Municipal Demarcation Board: Delimitation of municipal wards: 2011 Local Government Elections: Province KwaZulu-Natal.....	3	74 Wet op Plaaslike Regering: Munisipale Strukture (117/1998): Munisipale Afbakingsraad: Afbakening van munisipale wyke: 2011 Plaaslike Verkiesings: Provinsie KwaZulu-Natal.....	3

GENERAL NOTICE – ALGEMENE KENNISGEWING

No. 74**31 August 2010****MUNICIPAL DEMARCATION BOARD
DELIMITATION OF MUNICIPAL WARDS IN TERMS OF THE
LOCAL GOVERNMENT: MUNICIPAL STRUCTURES ACT, 1998****MUNISIPALE AFBAKENINGSRAAD
AFBAKENING VAN MUNISIPALE WYKE INGEVOLGE DIE WET
OP PLAASLIKE REGERING: MUNISIPALE STRUKTURE, 1998****2011 LOCAL GOVERNMENT ELECTIONS****2011 PLAASLIKE VERKIESINGS****Province : KwaZulu-Natal****Provinsie : KwaZulu-Natal**

In terms of Item 5(2) of Schedule 1 to the Local Government: Municipal Structures Act, 1998 (Act No.117 of 1998), the Municipal Demarcation Board has considered written objections to its delimitation of wards.

Wards delimited and listed in Schedule 1 have been varied by the Board. Wards listed in Schedule 2 have been confirmed by the Board.

Die Munisipale Afbakeningsraad het ingevolge Item 5(2) van Bylae 1 van die Wet op Plaaslike Regering: Munisipale Strukture, 1998 (Wet No.117 van 1998), besware teen sy afbakening van wyke oorweeg.

Wyke afgebaken en gelys in Bylae 1, is deur die Raad gewysig. Wyke gelys in Bylae 2 is deur die Raad bevestig.

LANDIWE MAHLANGU**CHAIRPERSON: MDB****VOORSITTER: MAR**

SCHEDULE 1 / BYLAE 1
(WARDS VARIED / WYKE GEWYSIG)

Ethekwini Metropolitan Municipality (ETH)

Ethekwini Metropolitaanse Munisipaliteit (ETH)

WARD 52 comprises of a total of 16681 registered voters / WYK 52 het 16681 kiesers

Voting District / Stemdistrik	Voting Station / Stemlokaal	Number of Voters / Getal kiesers
43361524	WHETS'TONE PRIMARY SCHOOL	1746
43361535	HIGHSTONE PRIMARY SCHOOL	1308
43361838	NORTHLEN PRIMARY SCHOOL	2008
43361849	CRYSTAL POINT SECONDARY SCHOOL	1608
43361850	ESSELEN HEIGHTS PRIMARY SCHOOL	2195
43361861	ALLINGHAM PRIMARY SCHOOL	1998
43361872	PHOENIX HEIGHTS PRIMARY SCHOOL	2555
43361883	BROOKDALE PRIMARY SCHOOL	1145
43361894	BROOKDALE SECONDARY SCHOOL	2118

WARD 53 comprises of a total of 16466 registered voters / WYK 53 het 16466 kiesers

Voting District / Stemdistrik	Voting Station / Stemlokaal	Number of Voters / Getal kiesers
43360129	KHANYISANI PRE-SCHOOL	3701
43360253	AMAOTI HIGHER PRIMARY SCHOOL	1084
43360927	AMAOTI NO.3 COMBINED SCHOOL	1597
43361287	AMAOTI COMMUNITY HALL	6627
43361760	TRENANCE MANOR SECONDARY SCHOOL	1448
43361951	AMANDLETHU SECONDARY SCHOOL	2009

WARD 69 comprises of a total of 17260 registered voters / WYK 69 het 17260 kiesers

Voting District / Stemdistrik	Voting Station / Stemlokaal	Number of Voters / Getal kiesers
43371053	MASAKHANE CRECHE	1750
43371109	TEMPORARY VOTING STATION (WATCH TOWER)	1867
43371110	EXCELSIOR PRIMARY SCHOOL	1940
43371581	EVERGREEN PRIMARY SCHOOL	2816
43371592	OCEANVIEW PRIMARY SCHOOL	1401
43371604	TRURO PRIMARY SCHOOL	1858
43371626	PROTEA SECONDARY SCHOOL	1227
43371637	SUMMERFIELD PRIMARY SCHOOL	2580
43371648	DEPOT ROAD MEMORIAL PRIMARY SCHOOL	1821

WARD 70 comprises of a total of 18301 registered voters / WYK 70 het 18301 kiesers

Voting District / Stemdistrik	Voting Station / Stemlokaal	Number of Voters / Getal kiesers
43371569	PARKVIEW PRIMARY SCHOOL	1112
43371570	WOODHURST SECONDARY SCHOOL	3079
43371615	MERRY HILL PRIMARY SCHOOL	1392
43371659	SUMMIT PRIMARY SCHOOL	1824
43371660	CAVENDISH PRIMARY SCHOOL	2282
43371671	GLEN HEIGHTS PRIMARY SCHOOL	1357
43371682	SILVERGLEN PRIMARY SCHOOL	1473
43371693	ASTRA PRIMARY SCHOOL	2060
43371705	GLENVIEW PRIMARY SCHOOL	2314
43371851	GITANJALI PRIMARY SCHOOL	728
43371873	WESTCLIFF SECONDARY SCHOOL	680

WARD 74 comprises of a total of 14272 registered voters / WYK 74 het 14272 kiesers

Voting District / Stemdistrik	Voting Station / Stemlokaal	Number of Voters / Getal kiesers
43370489	TRANSNET TEHUIS	3261
43371019	ZWELETHU HIGH SCHOOL	2581
43371042	GIJIMA PRIMARY SCHOOL	2337
43371064	BANTUVUKANI HIGHER PRIMARY SCHOOL	1639
43371097	ST JAMES CATHOLIC CHURCH	2895
43371884	TEMPORARY VOTING STATION (OLD ROMAN CATHOLIC)	1559

WARD 75 comprises of a total of 16042 registered voters / WYK 75 het 16042 kiesers

Voting District / Stemdistrik	Voting Station / Stemlokaal	Number of Voters / Getal kiesers
43370063	GANGES SECONDARY SCHOOL	2570
43370074	JACOBS HOSTEL	1638
43371031	LAMONTVILLE COMMUNITY OFFICE	4152
43371075	ENTUTHUKWENI PP SCHOOL	3139
43371402	S.J. SMITH HOSTEL (HALL)	4543

Vulamehlo Local Municipality (KZN211)**Vulamehlo Plaaslike Munisipaliteit (KZN211)****WARD 3 comprises of a total of 3420 registered voters / WYK 3 het 3420 kiesers**

Voting District / Stemdistrik	Voting Station / Stemlokaal	Number of Voters / Getal kiesers
43580156	MADUNDUBALA COMBINED PRIMARY SCHOOL	449
43583339	INGQALABUTHO SCHOOL	1270
43583351	EGOLI SCHOOL	358
43583362	EWUBWINI SCHOOL	403
43584116	MASHASHA STORE	522
43584138	MAJOLS SCHOOL	235
43584251	FMALEBUKENI SCHOOL	183

WARD 4 comprises of a total of 4173 registered voters / WYK 4 het 4173 kiesers

Voting District / Stemdistrik	Voting Station / Stemlokaal	Number of Voters / Getal kiesers
43580112	ISULETHU SCHOOL	332
43580123	THOKOZA GENERAL DEALER	158
43580134	NDAYA SCHOOL	365
43583384	MPENDU SCHOOL	555
43583485	ITHENJANA SCHOOL	741
43583845	NGOLELA COMMUNITY HALL	394
43584183	TEMPORARY VOTING STATION (NDABA'S)	203
43990331	QIKO TRIBAL COURT	140
43990465	SANDANOLWAZI COMBINED PRIMARY SCHOOL	415
43990476	THANDOKWETHU LOWER PRIMARY SCHOOL	454
43990487	EMILONILWENI CRECHE	297
43992940	ELLINGHAM PRIMARY SCHOOL	119

Hibiscus Coast Local Municipality (KZN216)**Hibiscus Coast Plaaslike Munisipaliteit (KZN216)****WARD 1 comprises of a total of 3920 registered voters / WYK 1 het 3920 kiesers**

Voting District / Stemdistrik	Voting Station / Stemlokaal	Number of Voters / Getal kiesers
43992041	WATERIDGE COLLEGE	419
43993716	MUNSTER MULTISAVE TEMP STATION	585
43994380	SAKHISIZWE CRECHE	424
44080017	PORT EDWARD TOWN HALL	1702
44080028	MUNSTER SPORTS CLUB	790

WARD 2 comprises of a total of 4414 registered voters / WYK 2 het 4414 kiesers

Voting District / Stemdistrik	Voting Station / Stemlokaal	Number of Voters / Getal kiesers
43992052	PARADISE HOLIDAY RESORT	549
44020011	MARINA BEACH COUNCIL CHAMBERS	871
44030067	RAMSGATE MAGISTRATE COURT TEMP STATION	2994

WARD 11 comprises of a total of 3986 registered voters / WYK 11 het 3986 kiesers

Voting District / Stemdistrik	Voting Station / Stemlokaal	Number of Voters / Getal kiesers
43992131	NOMBUSO IIIIHI SCHOOL	1029
43992524	ITHONGASI HIGHER PRIMARY SCHOOL	873
43993402	SA EVANGELIST CHURCH	1076
43994065	KHANDANDLOVU BAPTIST CHURCH	1008

Imbabazane Local Municipality (KZN236)**Imbabazane Plaaslike Munisipaliteit (KZN236)****WARD 5 comprises of a total of 3148 registered voters / WYK 5 het 3148 kiesers**

Voting District / Stemdistrik	Voting Station / Stemlokaal	Number of Voters / Getal kiesers
43691991	KWAMSHINI	142
43692071	THEMBA PRIMARY SCHOOL	1096
43692149	EDILINI COMBINED PRIMARY SCHOOL	1502
43692802	SQALOKUSHA PRIMARY SCHOOL	408

WARD 13 comprises of a total of 3284 registered voters / WYK 13 het 3284 kiesers

Voting District / Stemdistrik	Voting Station / Stemlokaal	Number of Voters / Getal kiesers
43691889	BHEKUZULU PRIMARY SCHOOL	1689
43691890	AMAHLUBI HIGH SCHOOL	1278
43692554	ENNFERSDALE SHOP	317

Umvoti Local Municipality (KZN245)**Umvoti Plaaslike Munisipaliteit (KZN245)****WARD 2 comprises of a total of 3866 registered voters / WYK 2 het 3866 kiesers**

Voting District / Stemdistrik	Voting Station / Stemlokaal	Number of Voters / Getal kiesers
43770382	SANGWENI PRIMARY SCHOOL	966
43770393 (Portion / Gedeelte)	BANGUMUZI PRIMARY SCHOOL	200
43770449	BUSANA HIGH SCHOOL	1031
43770450	CELE TRIBAL COURT	921
43774623	MATIMATOLO PRIMARY SCHOOL	748

WARD 3 comprises of a total of 4276 registered voters / WYK 3 het 4276 kiesers

Voting District / Stemdistrik	Voting Station / Stemlokaal	Number of Voters / Getal kiesers
43770393 (Portion / Gedeelte)	BANGUMUZI PRIMARY SCHOOL	1451
43770405	CANDABUTHULE SECONDARY SCHOOL	2256
43770416	MZONIWE HIGH SCHOOL	362
43770607	MGAGA SCHOOL	207

WARD 4 comprises of a total of 4098 registered voters / WYK 4 het 4098 kiesers

Voting District / Stemdistrik	Voting Station / Stemlokaal	Number of Voters / Getal kiesers
43770214	POTSPRUIT PRIMARY SCHOOL	304
43770258	HERMANSBURG COMBINED SCHOOL	1265
43770359	LILANI PRIMARY SCHOOL	305
43770360	MAQHINGA HIGH SCHOOL	1740
43773992	SHEBE PRIMARY SCHOOL	484

WARD 5 comprises of a total of 3547 registered voters / WYK 5 het 3547 kiesers

Voting District / Stemdistrik	Voting Station / Stemlokaal	Number of Voters / Getal kiesers
43410877	KWASENGE PRIMARY SCHOOL	596
43416233	KWADINDA PRIMARY SCHOOL	270
43770135	ESINYAMBOTHI PRIMARY SCHOOL	186
43770203	ALBANY BUILDING	539
43770225	SISISIWE PRIMARY SCHOOL	134
43774342	DOMINO SERVITE C PRIVATE SCHOOL	607
43774791	LOOTSIIOEK PRIMARY SCHOOL	246
43910018	KRANSKOP	969

WARD 6 comprises of a total of 3910 registered voters / WYK 6 het 3910 kiesers

Voting District / Stemdistrik	Voting Station / Stemlokaal	Number of Voters / Getal kiesers
43410934	EMADEKENI PRIMARY SCHOOL	372
43410967	AMAKHABELA TRIBAL COURT	1199
43410978	OPHOFINI SCHOOL	417
43410989	MAGOBHE PRIMARY SCHOOL	540
43415906	VUKAPHANI SCHOOL	520
43416222	MAWALANE SCHOOL	442
43417313	KHUMBULANI PRIMARY SCHOOL	243
43417324	ENHLOSWENI PRIMARY SCHOOL	177

The Big 5 False Bay Local Municipality (KZN273)**The Big 5 False Bay Plaaslike Munisipaliteit (KZN273)****WARD 1 comprises of a total of 4222 registered voters / WYK 1 het 4222 kiesers**

Voting District / Stemdistrik	Voting Station / Stemlokaal	Number of Voters / Getal kiesers
43414118	KWA GIBA HIGH SCHOOL	1382
43414152	MDUKU HIGH SCHOOL	811
43415300	MNQOBOKAZI PRIMARY SCHOOL	1005
43416367	MDUDLA PRIMARY SCHOOL	675
43416378	BUHLEBUVELE PRIMARY SCHOOL	264
43417683	PHINDA FOREST	85

WARD 3 comprises of a total of 3305 registered voters / WYK 3 het 3305 kiesers

Voting District / Stemdistrik	Voting Station / Stemlokaal	Number of Voters / Getal kiesers
43414196	FALSE BAY PRIMARY SCHOOL	400
43414297	PHINDA SONDELA CENTRE	257
43415221	HLUHLUWE LIBRARY HALL	1270
43415502	GLENPARK PRIMARY FARM SCHOOL	252
43417256	PHUMLANI SIVANANDA PRIMARY SCHOOL	887
43417357	OPEN SPACE NEAR CLOETE FARM	239

uMhlathuze Local Municipality (KZN282)
uMhlathuze Plaaslike Munisipaliteit (KZN282)

WARD 1 comprises of a total of 5613 registered voters / WYK 1 het 5613 kiesers

Voting District / Stemdistrik	Voting Station / Stemlokaal	Number of Voters / Getal kiesers
43480133 (Portion / Gedeelte)	RICHARDS BAY PRIMARY SCHOOL	1644
43480144	APOSTOLIC FAITH MISSION	1807
43480234	SITHOLE INHLANHLA PRIMARY SCHOOL	1927
43480278	TEMPORARY VOTING STATION (GREEN FOUR)	235

WARD 3 comprises of a total of 4191 registered voters / WYK 3 het 4191 kiesers

Voting District / Stemdistrik	Voting Station / Stemlokaal	Number of Voters / Getal kiesers
43480199	RICHARDIA PRIMARY SCHOOL	1735
43480201	ARBORETUM PRIMARY SCHOOL	2456

WARD 10 comprises of a total of 5003 registered voters / WYK 10 het 5003 kiesers

Voting District / Stemdistrik	Voting Station / Stemlokaal	Number of Voters / Getal kiesers
43412789	QAMBOKWETHU PRIMARY SCHOOL	994
43412790	MVUZEMVUZE PRIMARY SCHOOL	1852
43412802	MKHWANAZI TRIBAL COURT	1190
43412813	MBUYISENI SS SCHOOL	779
43415816	ONGOYE LUTHERAN CHURCH	188

WARD 29 comprises of a total of 4532 registered voters / WYK 29 het 4532 kiesers

Voting District / Stemdistrik	Voting Station / Stemlokaal	Number of Voters / Getal kiesers
43412824	ENIWE P SCHOOL	1007
43412835	TEMPORARY VOTING STATION (MADUNSULA GROUND)	1935
43412879	NQUTSHINI P SCHOOL	1060
43415030	NDABAYAKHE PRIMARY SCHOOL	530

Mthonjaneni Local Municipality (KZN285)**Mthonjaneni Plaaslike Munisipaliteit (KZN285)**

WARD 1 comprises of a total of 4000 registered voters / WYK 1 het 4000 kiesers

Voting District / Stemdistrik	Voting Station / Stemlokaal	Number of Voters / Getal kiesers
43500024 (Portion / Gedeelte)	ST PIUS CATHOLIC CHURCH	61
43520015	MEI.MOTH CORRECTIONAL CENTRE	2654
43520026	THUBALETHU HALL	1285

WARD 4 comprises of a total of 3066 registered voters / WYK 4 het 3066 kiesers

Voting District / Stemdistrik	Voting Station / Stemlokaal	Number of Voters / Getal kiesers
43413049	ENCANYINI SCHOOL	284
43413050	YANGUYE TRIBAL COURT	663
43413061	SIZANANI STORE	516
43416794	MLINDAZWE SCHOOL	451
43416806	CANDOLO CRECHE	331
43416817	YANGUYE SCHOOL	386
43417379	NQEKWANE CRECHE	200
43500024 (Portion / Gedeelte)	ST PIUS CATHOLIC CHURCH	235

Ubuhlebezwe Local Municipality (KZN434)**Ubuhlebezwe Plaaslike Munisipaliteit (KZN434)**

WARD 1 comprises of a total of 3134 registered voters / WYK 1 het 3134 kiesers

Voting District / Stemdistrik	Voting Station / Stemlokaal	Number of Voters / Getal kiesers
43771530 (Portion / Gedeelte)	CARISBROOK COMBINED PRIMARY SCHOOL	50
43771642	NCAKUBANA COMBINED PRIMARY SCHOOL	752
43771653	MAHEHLE COMBINED PRIMARY SCHOOL	1709
43774353	MAHAFANA COMBINED PRIMARY SCHOOL	166
43994009	WEBBSTOWN COMBINED PRIMARY SCHOOL	457

WARD 2 comprises of a total of 3332 registered voters / WYK 2 het 3332 kiesers

Voting District / Stemdistrik	Voting Station / Stemlokaal	Number of Voters / Getal kiesers
43771530 (Portion / Gedeelte)	CARISBROOK COMBINED PRIMARY SCHOOL	447
43771552	SAPPI LOADING ZONE	446
43774319	SONQOBASIMUNYE COMBINED SCHOOL	326
43890015	IXOPO CORRECTIONAL CENTRE	2113

WARD 3 comprises of a total of 4162 registered voters / WYK 3 het 4162 kiesers

Voting District / Stemdistrik	Voting Station / Stemlokaal	Number of Voters / Getal kiesers
43771563	MAGIDIGIDI COMBINED PRIMARY SCHOOL	463
43771574	MPOFINI COMBINED PRIMARY SCHOOL	1014
43771585	LUFABA COMBINED SCHOOL	564
43771596	LUSIBA COMBINED PRIMARY SCHOOL	748
43771619	BHENSELA COMBINED PRIMARY SCHOOL	543
43771620	CEKAZI COMBINED PRIMARY SCHOOL	830

WARD 10 comprises of a total of 3970 registered voters / WYK 10 het 3970 kiesers

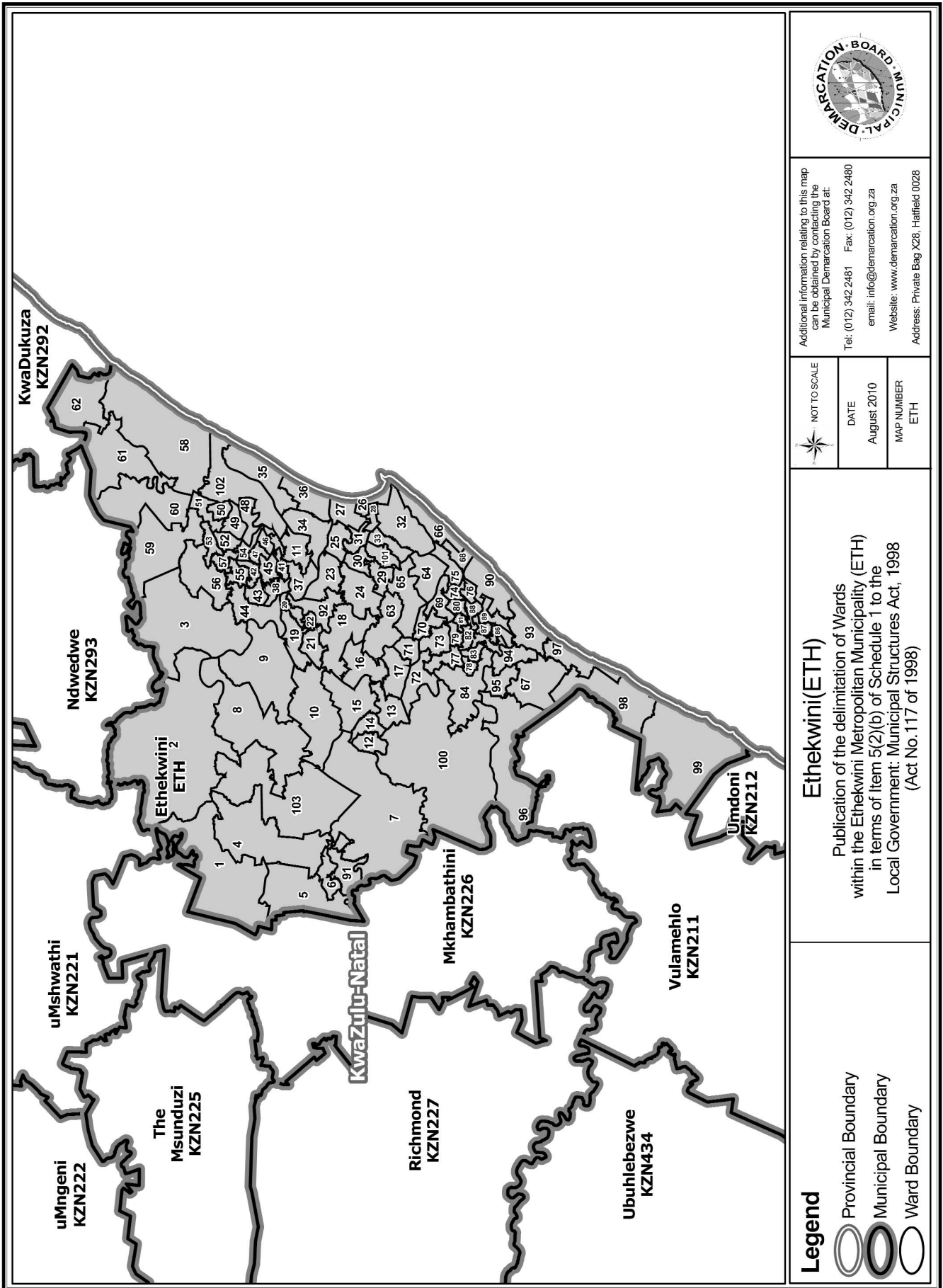
Voting District / Stemdistrik	Voting Station / Stemlokaal	Number of Voters / Getal kiesers
43992175	TEMBA SUPPLY STORE	540
43992456	SUKUMA HALL	332
43992872	MILABATSHANE MISSION	831
43992962	MALEZULU COMBINED PRIMARY SCHOOL	389
43992973	ZWELITHULE HIGH SCHOOL	1222
43993200	NHLA VANA COMBINED PRIMARY SCHOOL	206
43993996 (Portion / Gedeelte)	MASHUMI COMBINED PRIMARY SCHOOL	450

WARD 12 comprises of a total of 4175 registered voters / WYK 12 het 4175 kiesers

Voting District / Stemdistrik	Voting Station / Stemlokaal	Number of Voters / Getal kiesers
43992186	DUNGE TRADITIONAL COURT	467
43992197	MBAMBALALA PUBLIC SCHOOL	232
43992311	AMAZABEKO HIGH SCHOOL	1375
43992478	NTABAKUNUKA COMBINED PRIMARY SCHOOL	698
43993772	SKEYI COMBINED PRIMARY SCHOOL	674
43993996 (Portion / Gedeelte)	MASHUMI COMBINED PRIMARY SCHOOL	341
43994010	KHULUMA HIGHER PRIMARY SCHOOL	388

Important: This Schedule contains the total number of registered voters on the municipality's segment of the national common voters' roll on 12 February 2009 as provided for in Government Notice No. 750 published in Government Gazette No. 32407 of 15 July 2009. The voting district numbers, the voting district boundaries, voting stations, and the number of voters may change after the registration of voters for the 2011 local elections.

Belangrik: Hierdie Bylae bevat die totale getal geregistreerde kiesers op die munisipaliteit se segment van die nasionale gemeenskaplike kieserslys op 12 Februarie 2009, waarvoor voorsiening gemaak is in Goewermentskennisgewing No. 750 gepubliseer in Staatskoerant No. 32407 van 15 Julie 2009. Die stemdistriknommers, die grense van die stemdistrikte, die stemlokale, en die getal kiesers mag verander na die registrasie van kiesers vir die 2011 plaaslike verkiesings.



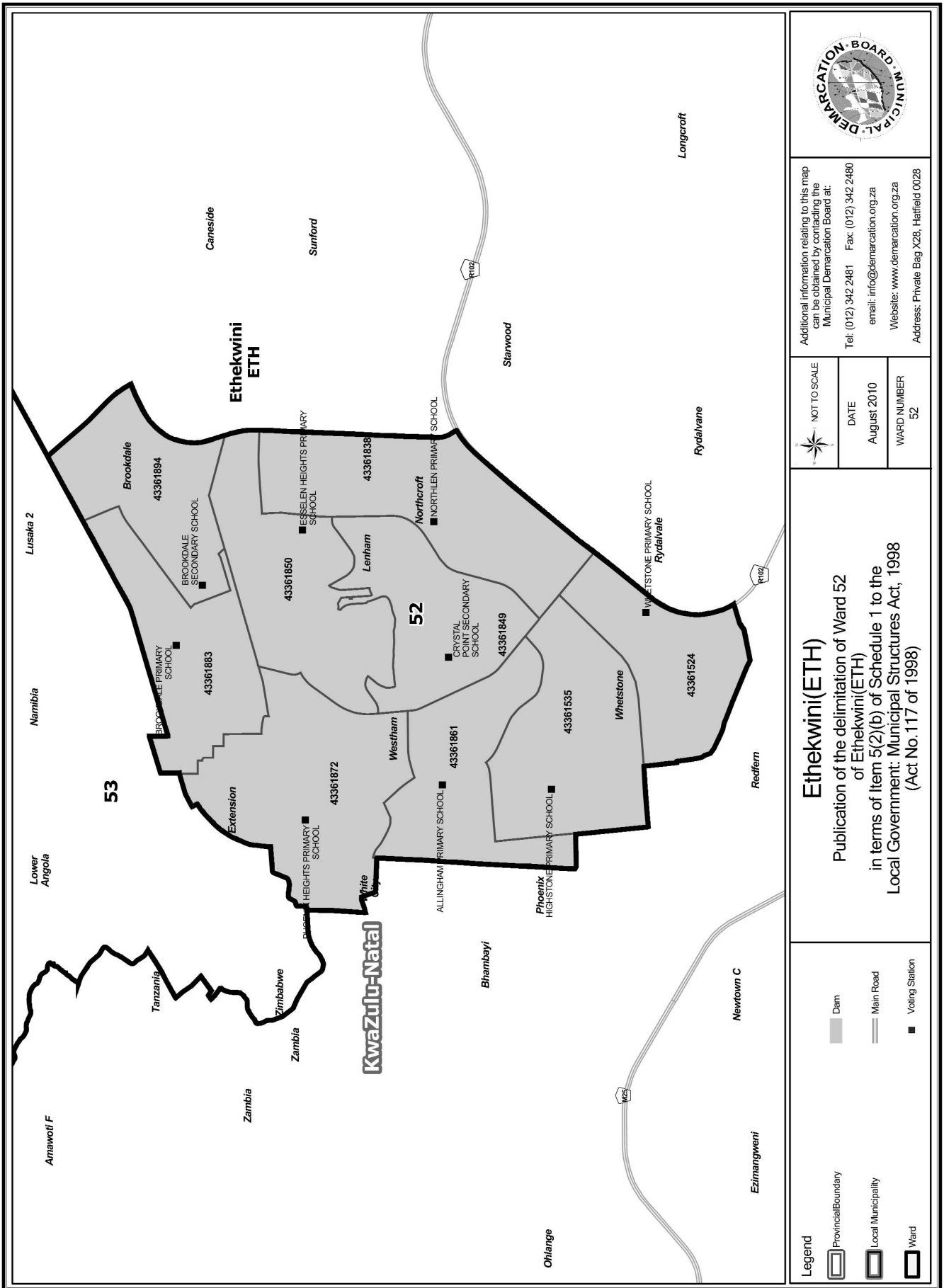
Additional information relating to this map can be obtained by contacting the Municipal Demarcation Board at:
 Tel: (012) 342 2481 Fax: (012) 342 2480
 email: info@demarcation.org.za
 Website: www.demarcation.org.za
 Address: Private Bag X28, Hatfield 0028

NOT TO SCALE
DATE August 2010
MAP NUMBER ETH

Ethekwini(ETH)
 Publication of the delimitation of Wards within the Ethekwini Metropolitan Municipality (ETH) in terms of Item 5(2)(b) of Schedule 1 to the Local Government: Municipal Structures Act, 1998 (Act No. 117 of 1998)

Legend

- Provincial Boundary
- Municipal Boundary
- Ward Boundary



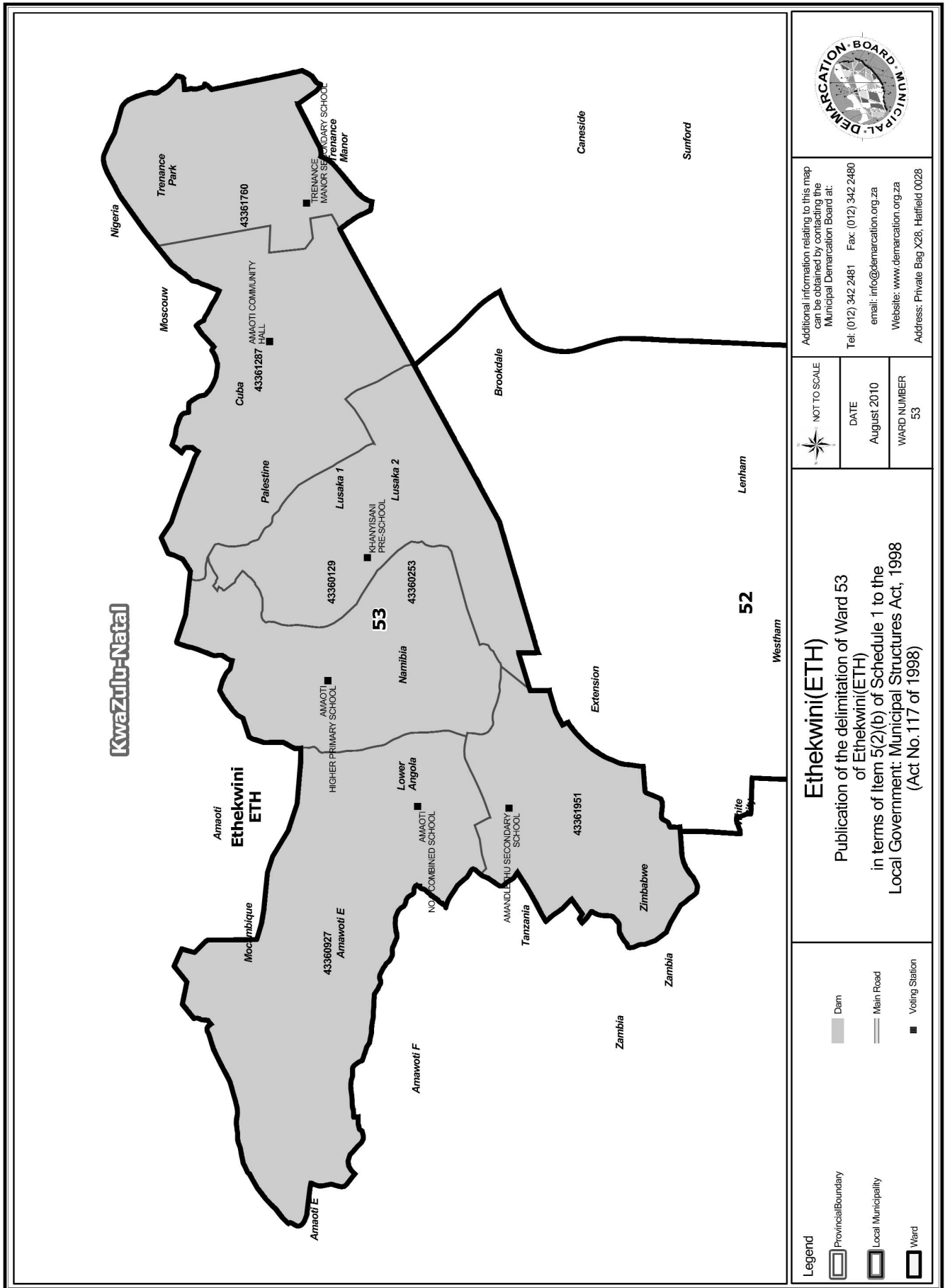
Additional information relating to this map can be obtained by contacting the Municipal Demarcation Board at:
 Tel: (012) 342 2481 Fax: (012) 342 2480
 email: info@demarcation.org.za
 Website: www.demarcation.org.za
 Address: Private Bag X28, Halffield 0028

NOT TO SCALE
DATE August 2010
WARD NUMBER 52

Ethekwini(ETH)
 Publication of the delimitation of Ward 52 of Ethekwini(ETH) in terms of Item 5(2)(b) of Schedule 1 to the Local Government: Municipal Structures Act, 1998 (Act No. 117 of 1998)

Legend

- Provincial Boundary
- Local Municipality
- Ward
- Dam
- Main Road
- Voting Station



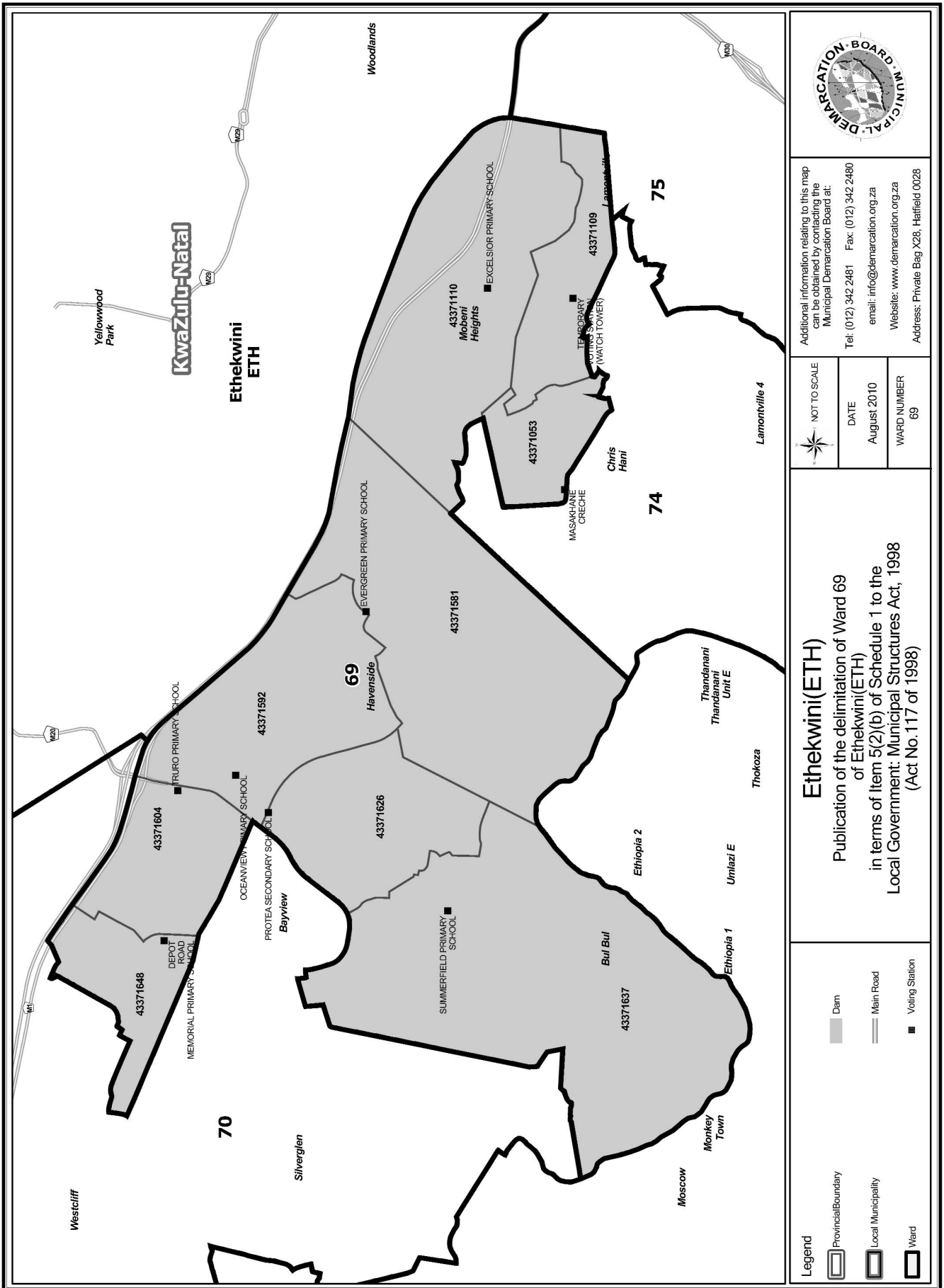
Additional information relating to this map can be obtained by contacting the Municipal Demarcation Board at:
 Tel: (012) 342 2481 Fax: (012) 342 2480
 email: info@demarcation.org.za
 Website: www.demarcation.org.za
 Address: Private Bag X28, Halffield 0028

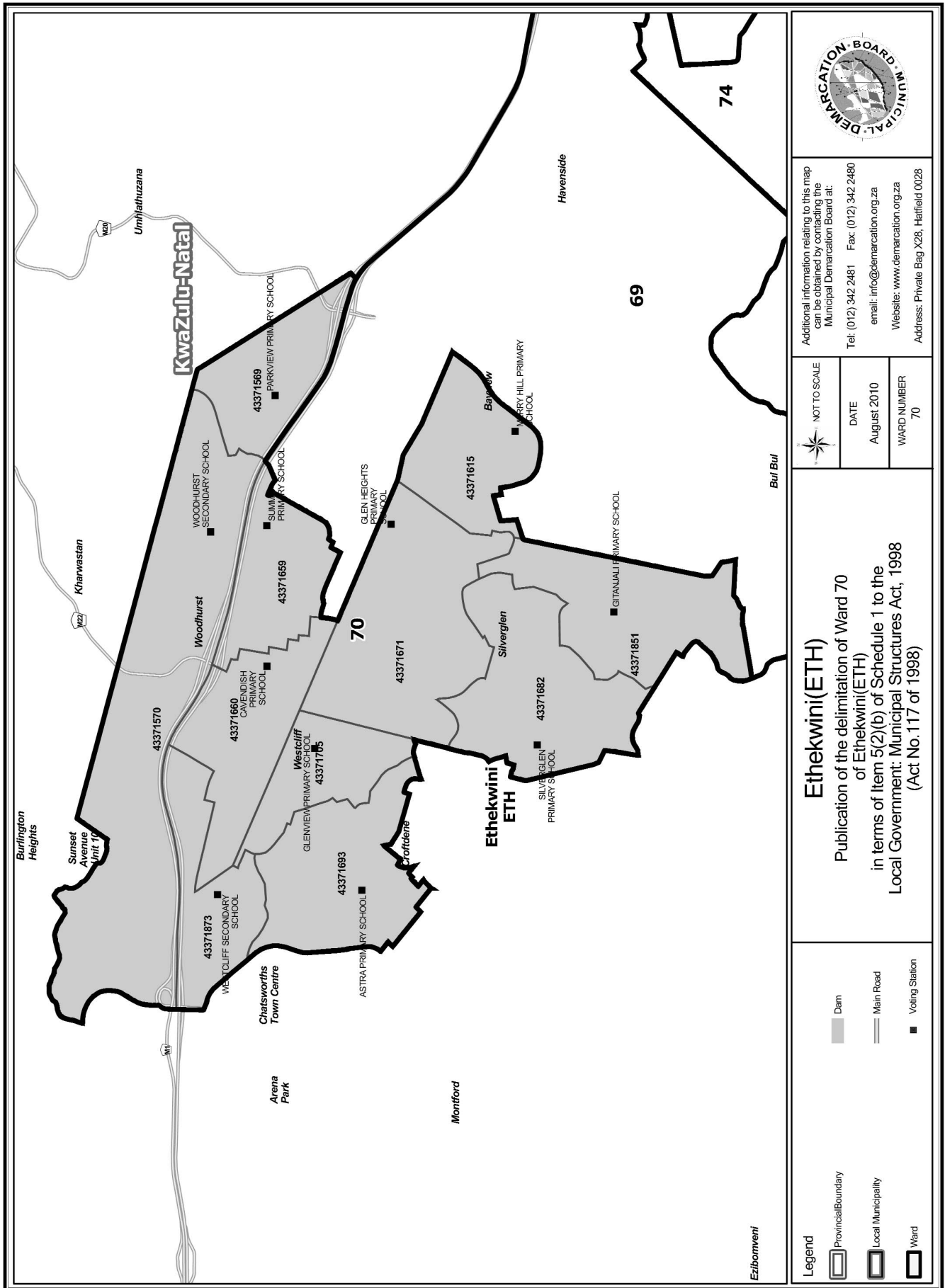
NOT TO SCALE
DATE August 2010
WARD NUMBER 53

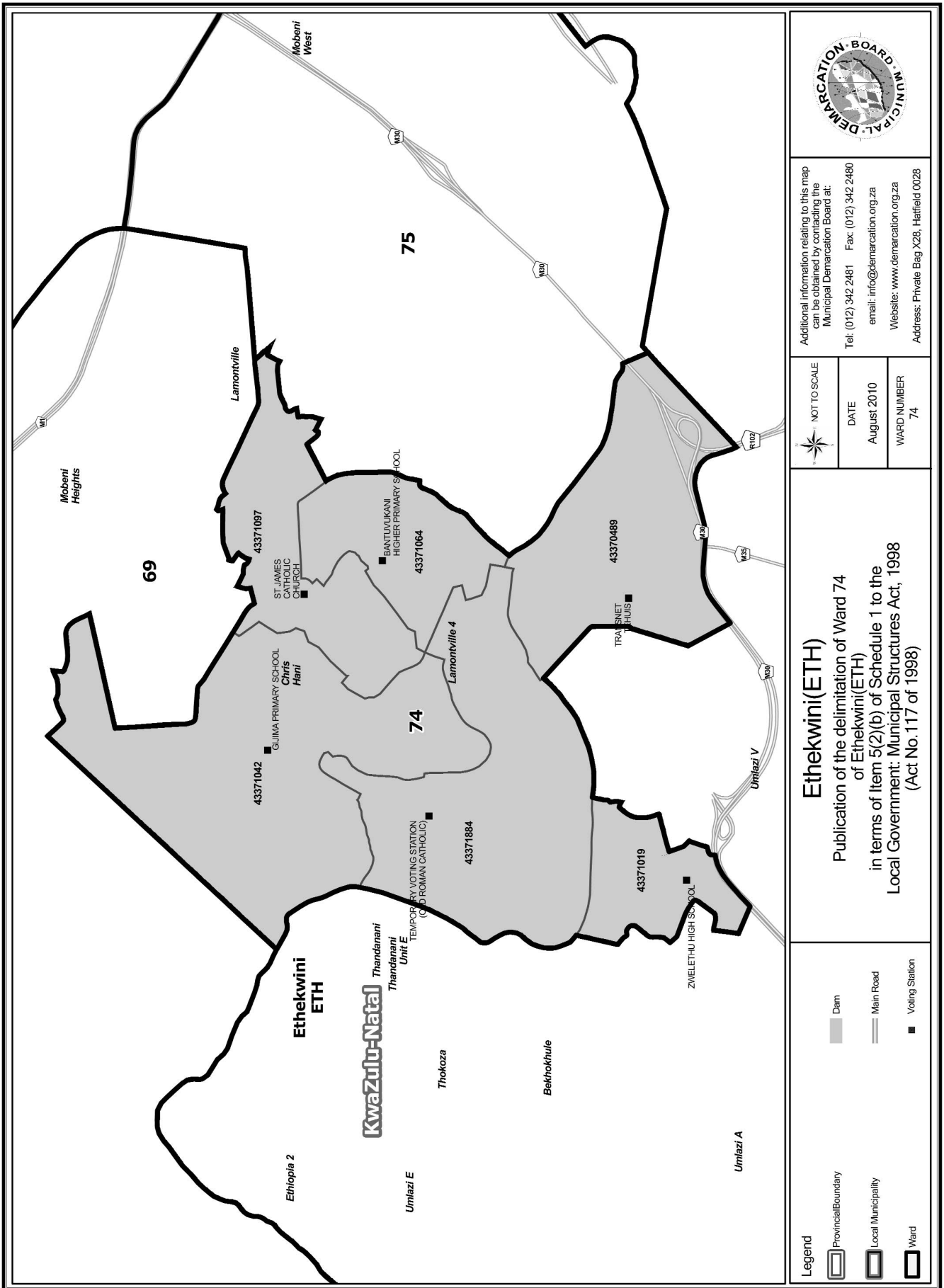
Ethekwini(ETH)
 Publication of the delimitation of Ward 53 of Ethekwini(ETH) in terms of Item 5(2)(b) of Schedule 1 to the Local Government: Municipal Structures Act, 1998 (Act No. 117 of 1998)

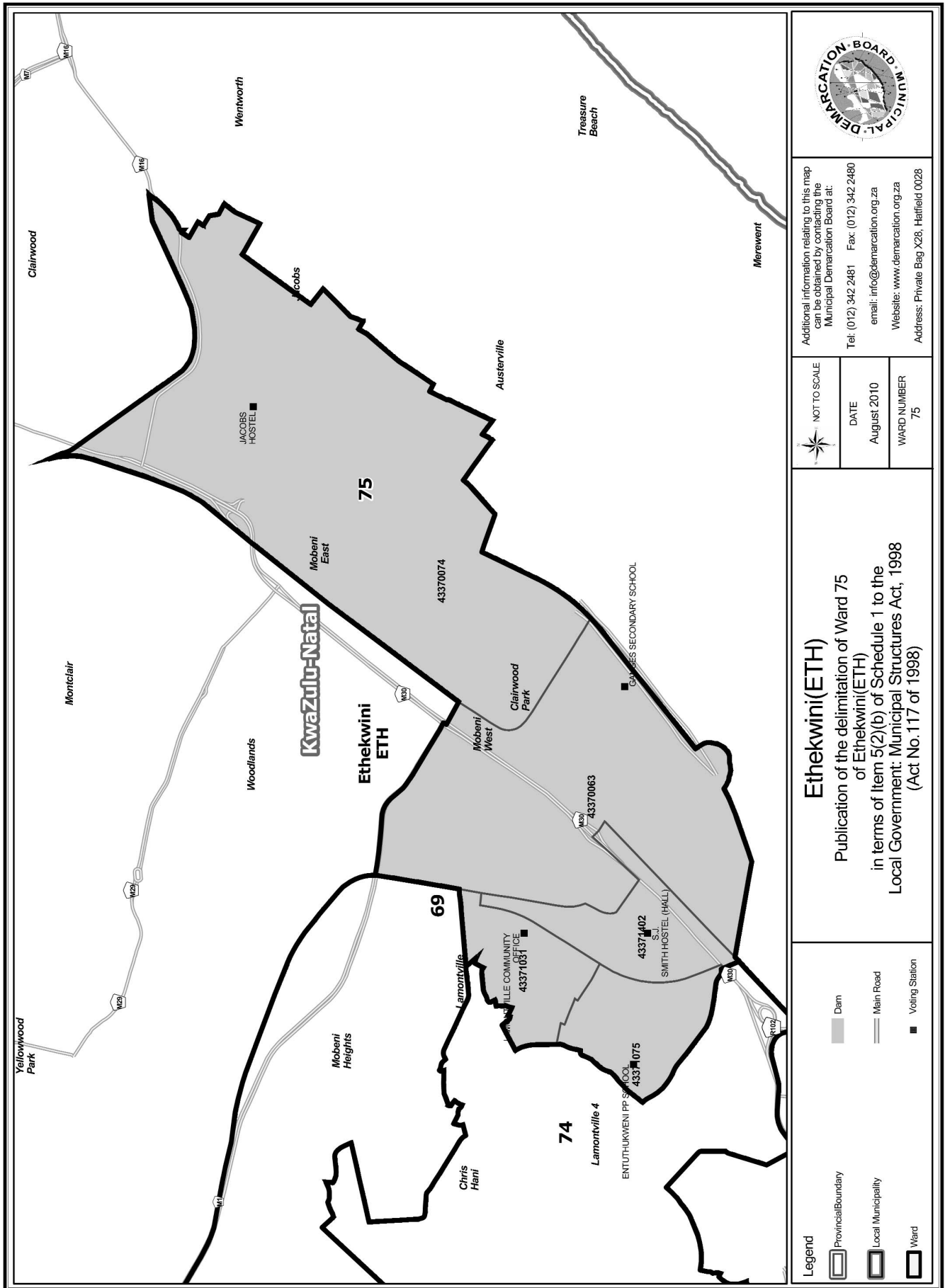
Legend

- Provincial Boundary
- Local Municipality
- Ward
- Dam
- Main Road
- Voting Station









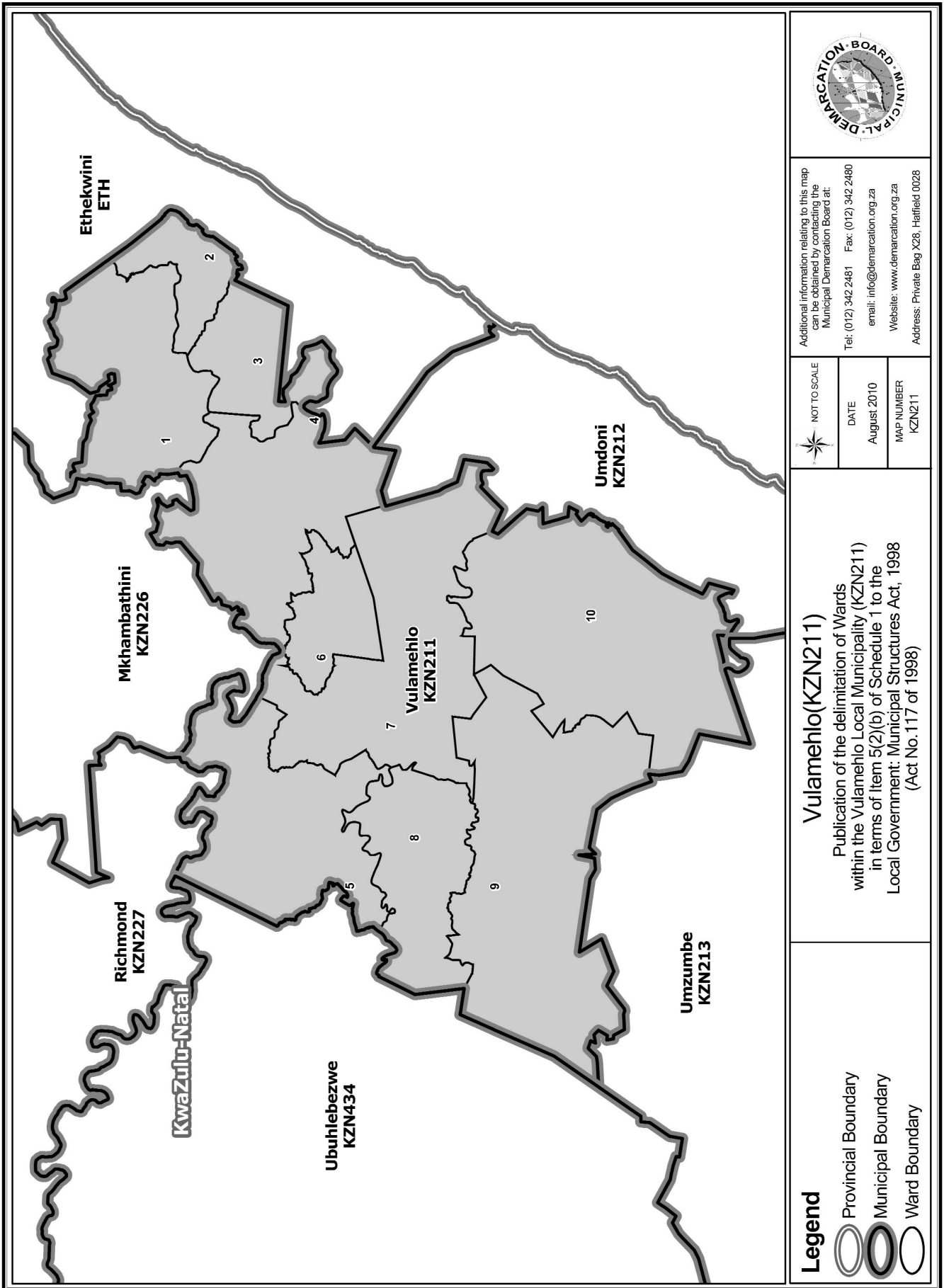
Additional information relating to this map can be obtained by contacting the Municipal Demarcation Board at:
 Tel: (012) 342 2481 Fax: (012) 342 2480
 email: info@demarcation.org.za
 Website: www.demarcation.org.za
 Address: Private Bag X28, Halffield 0028

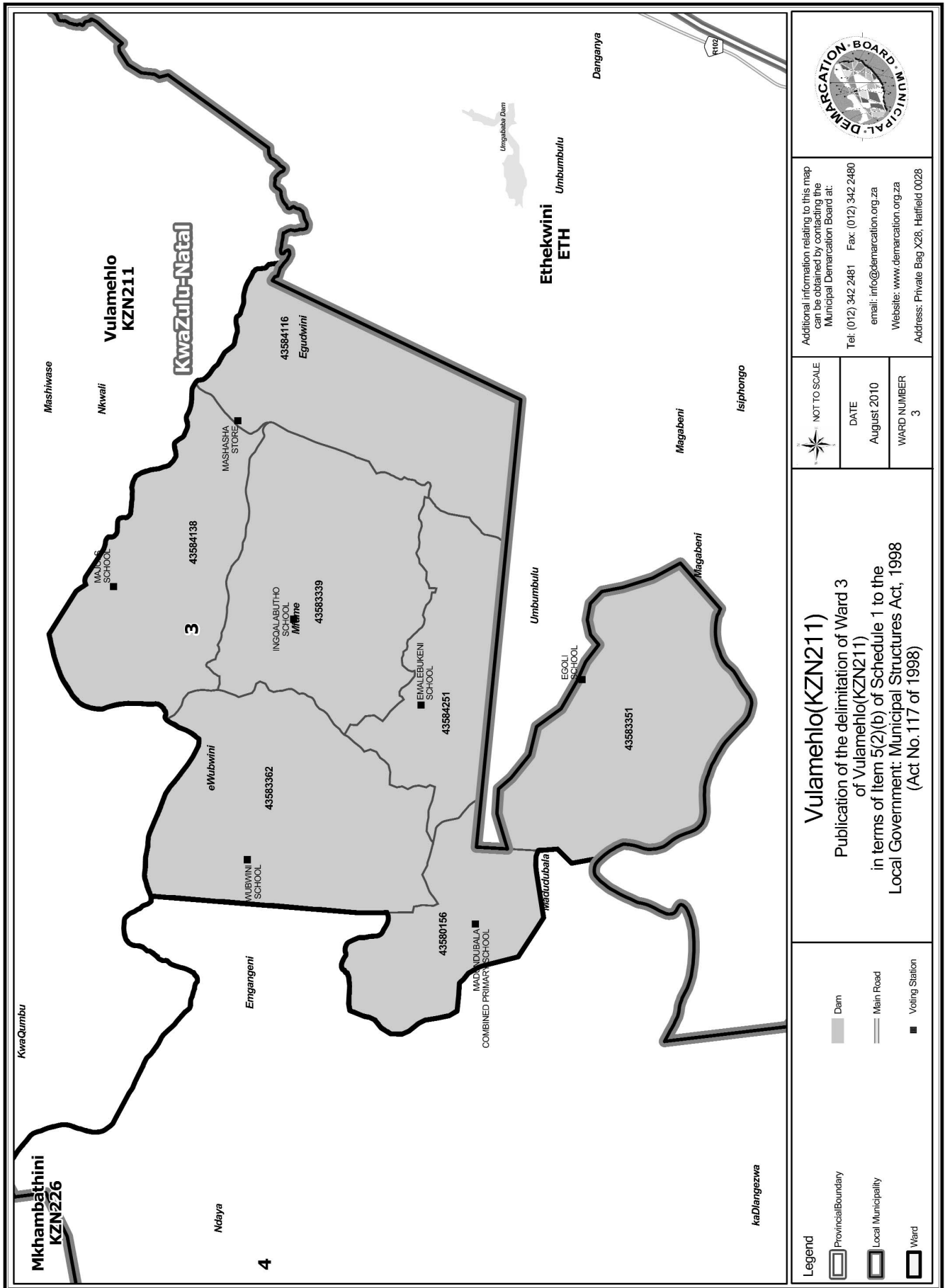
NOT TO SCALE
DATE August 2010
WARD NUMBER 75

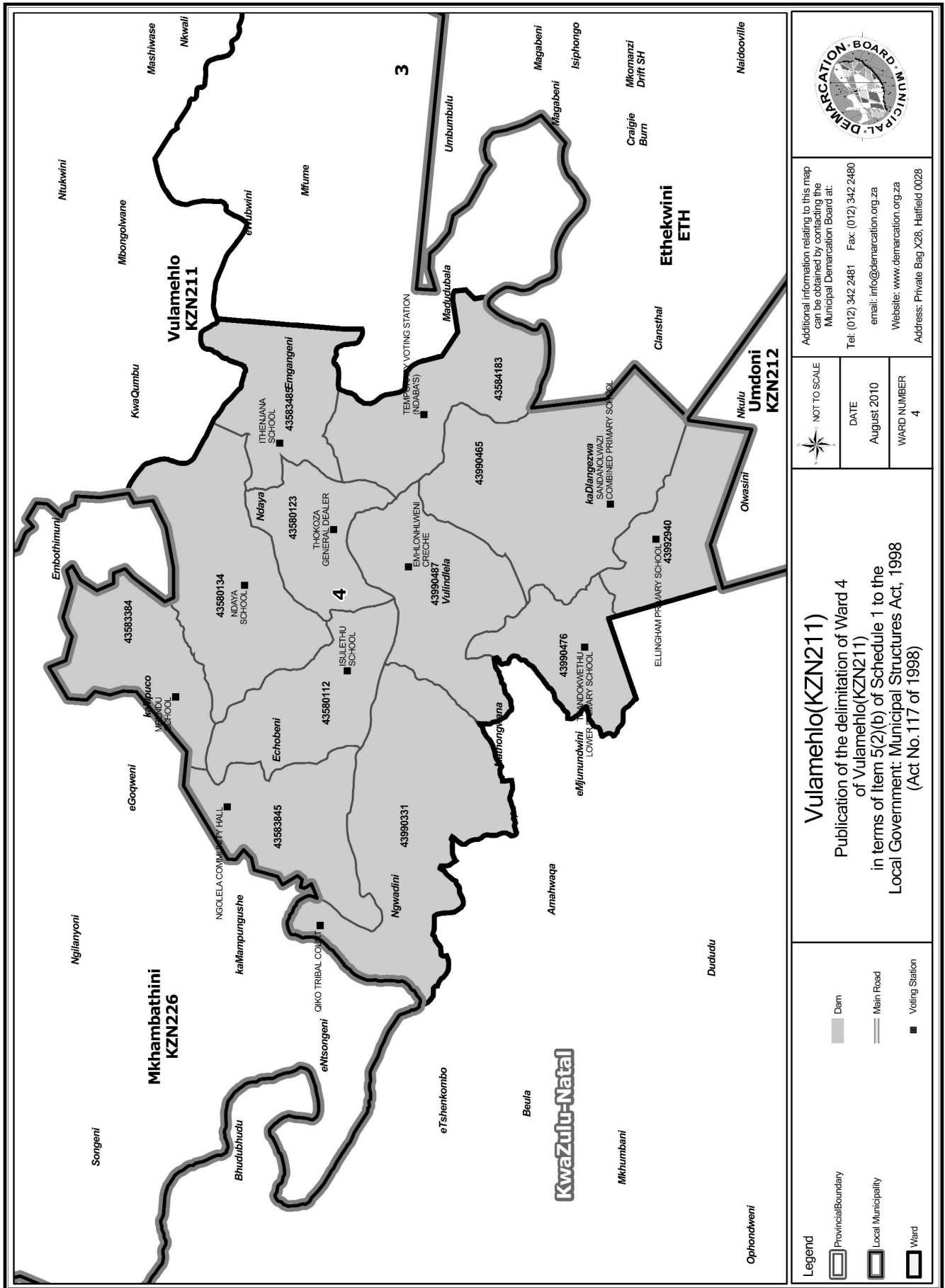
Ethekwini(ETH)
 Publication of the delimitation of Ward 75 of Ethekwini(ETH) in terms of Item 5(2)(b) of Schedule 1 to the Local Government: Municipal Structures Act, 1998 (Act No. 117 of 1998)

Legend

	Provincial Boundary
	Local Municipality
	Ward
	Dam
	Main Road
	Voting Station







Additional information relating to this map can be obtained by contacting the Municipal Demarcation Board at:
 Tel: (012) 342 2481 Fax: (012) 342 2480
 email: info@demarcation.org.za
 Website: www.demarcation.org.za
 Address: Private Bag X28, Halffield 0028



NOT TO SCALE

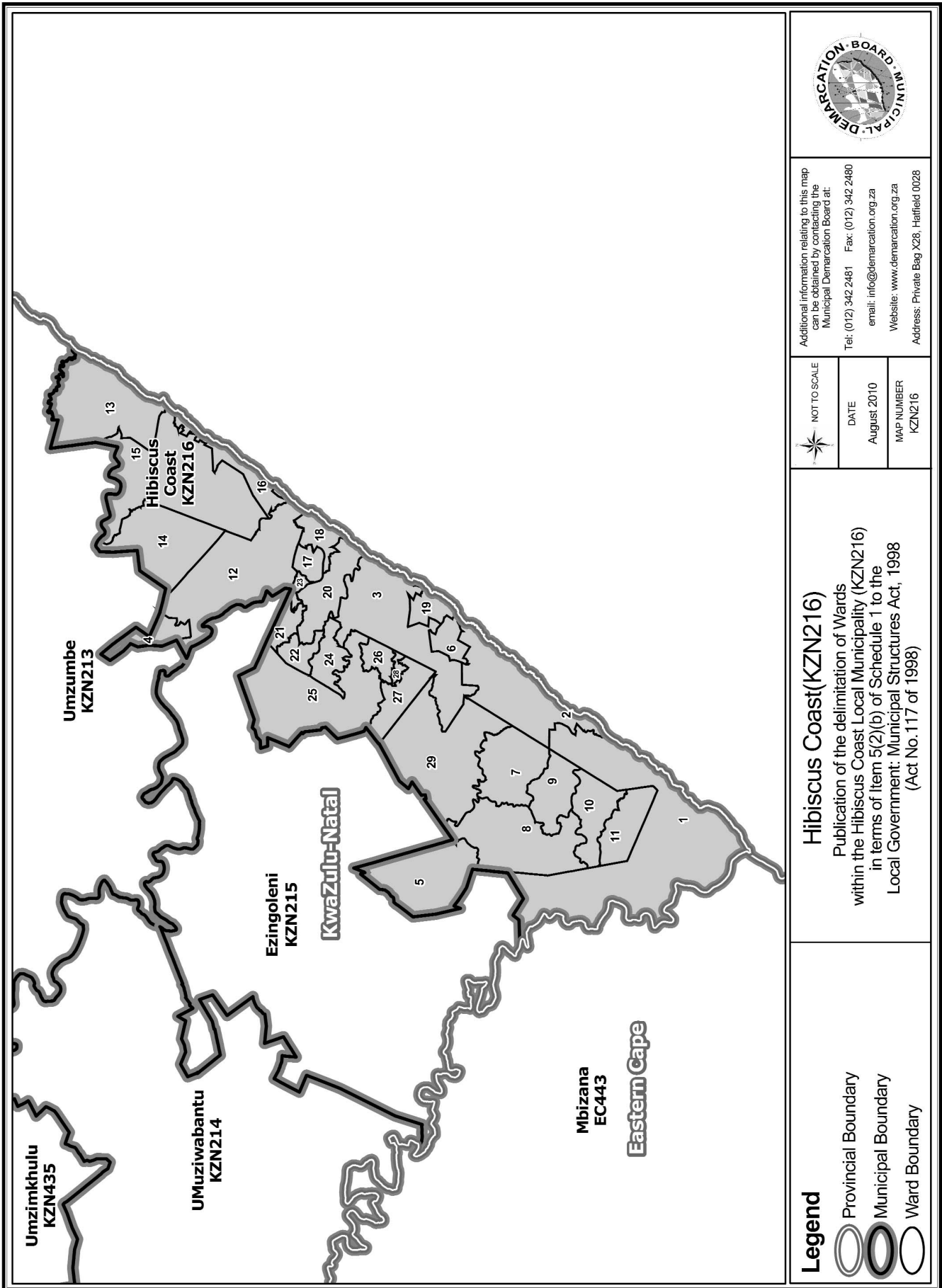
DATE
August 2010

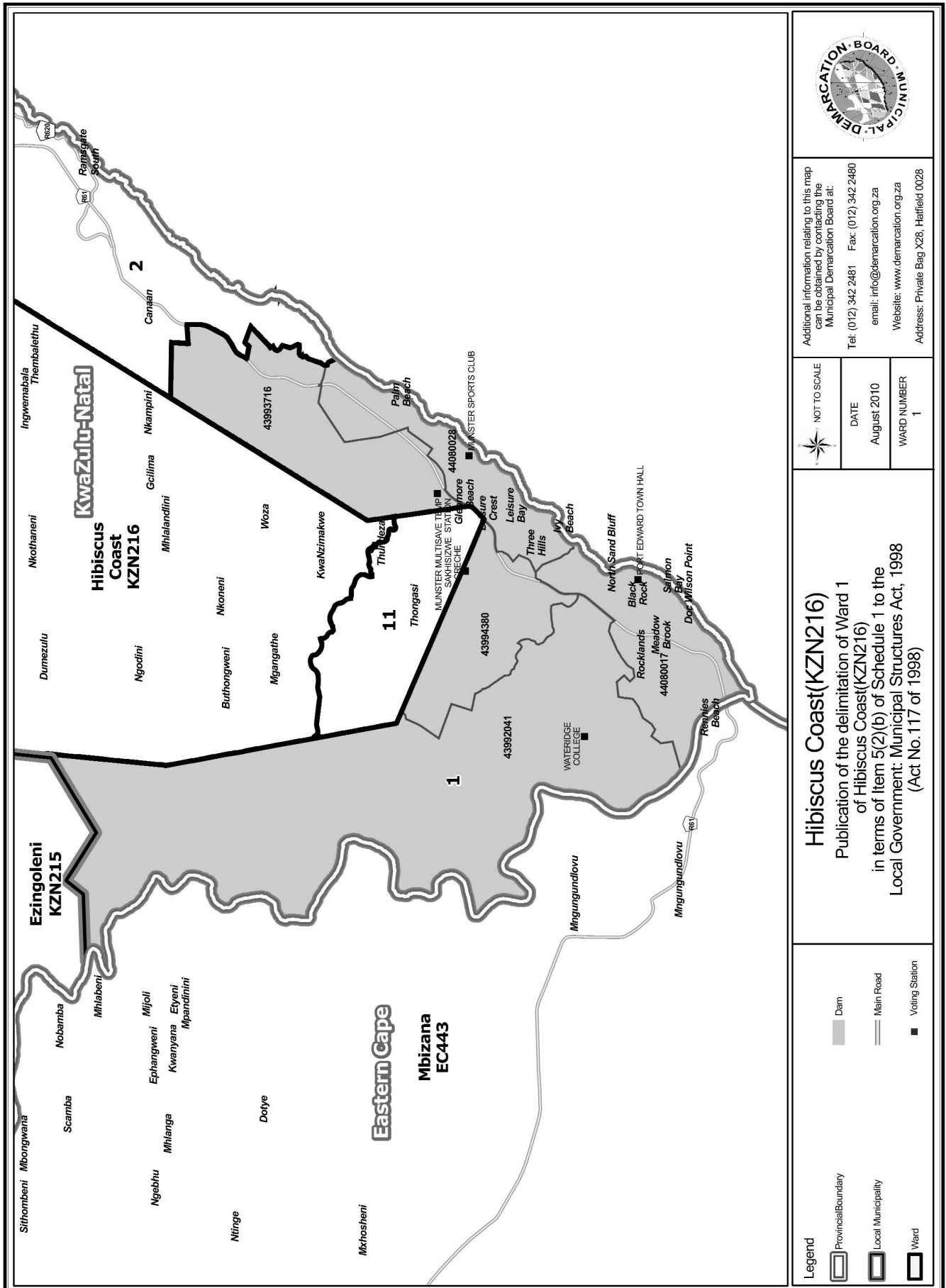
WARD NUMBER
4

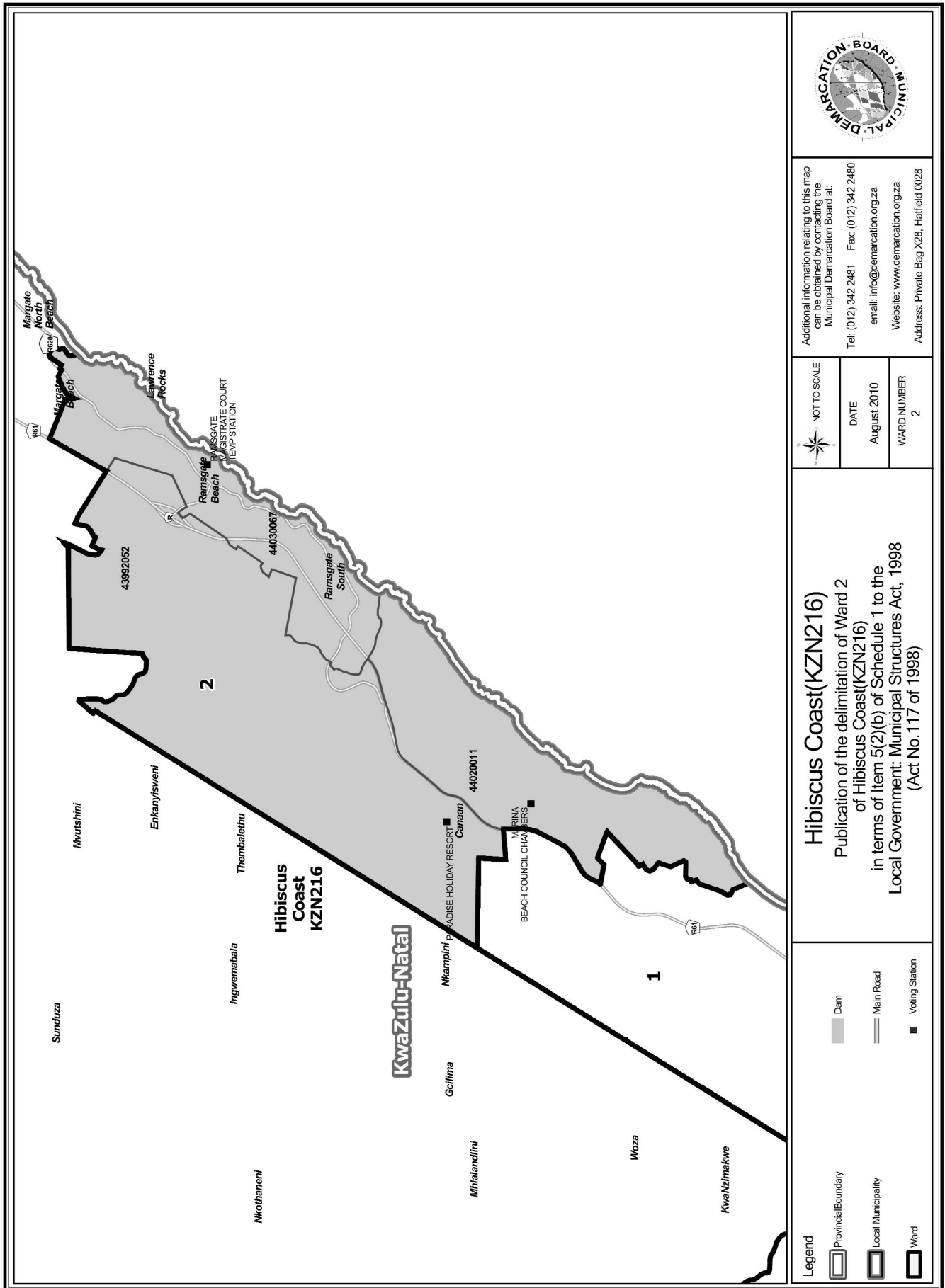
Vulamehlo (KZN211)
 Publication of the delimitation of Ward 4 of Vulamehlo (KZN211) in terms of Item 5(2)(b) of Schedule 1 to the Local Government: Municipal Structures Act, 1998 (Act No. 117 of 1998)

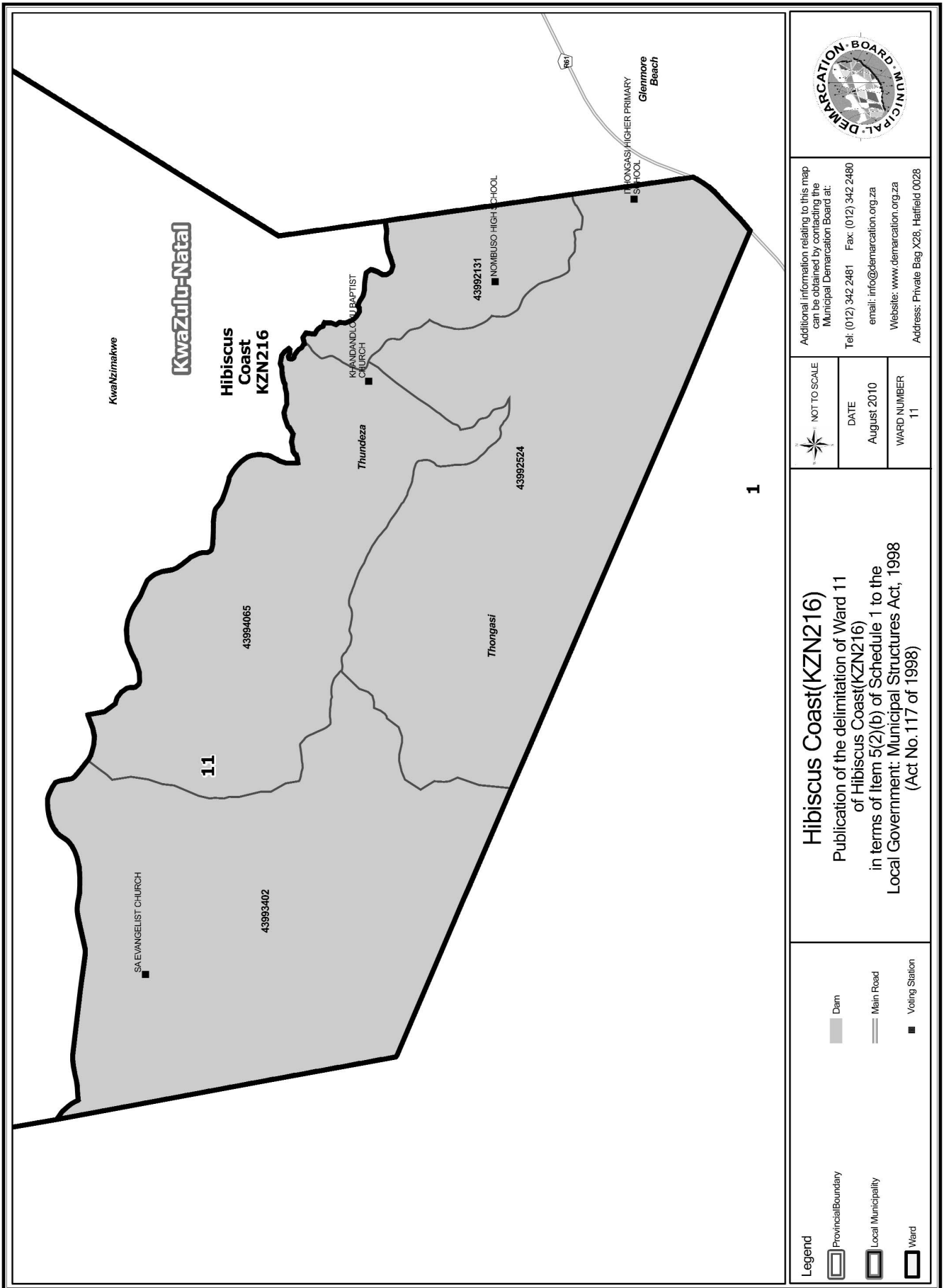
Legend

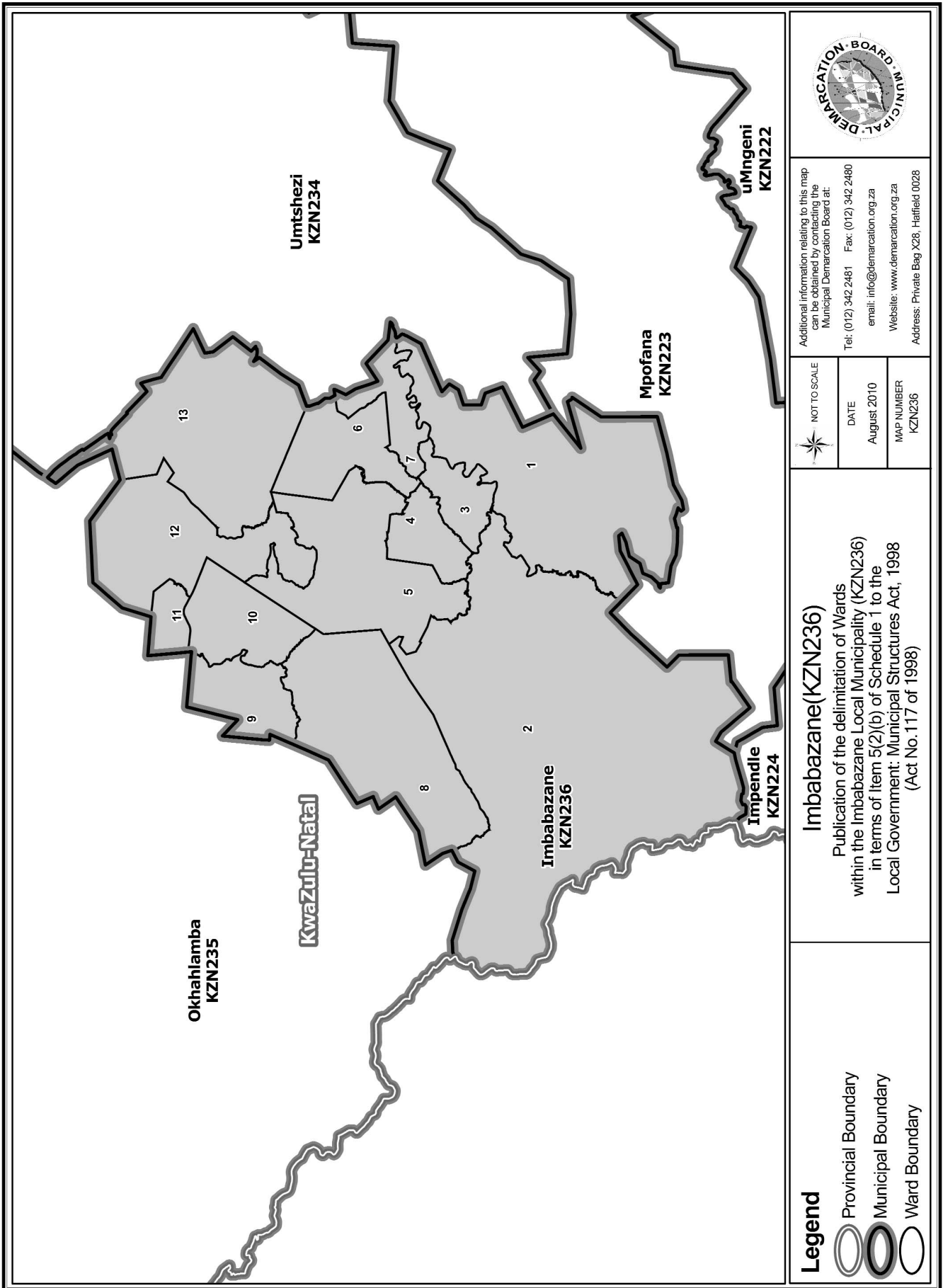
- Provincial Boundary
- Local Municipality
- Ward
- Dam
- Main Road
- Voting Station











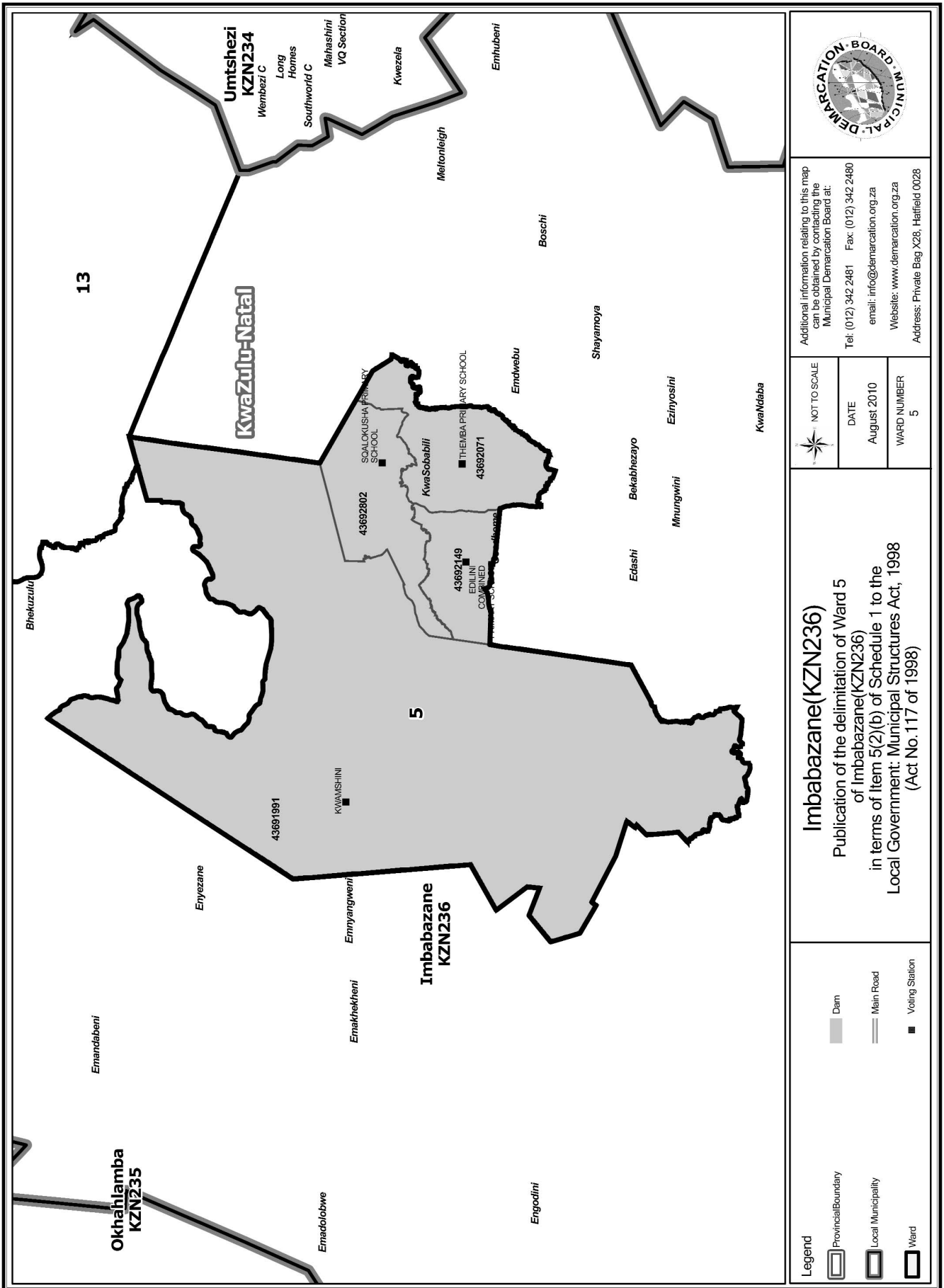
- Legend**
- Provincial Boundary
 - Municipal Boundary
 - Ward Boundary

Imbabazane(KZN236)
 Publication of the delimitation of Wards
 within the Imbabazane Local Municipality (KZN236)
 in terms of Item 5(2)(b) of Schedule 1 to the
 Local Government: Municipal Structures Act, 1998
 (Act No. 117 of 1998)

 NOT TO SCALE
DATE August 2010
MAP NUMBER KZN236

Additional information relating to this map
 can be obtained by contacting the
 Municipal Demarcation Board at:
 Tel: (012) 342 2481 Fax: (012) 342 2480
 email: info@demarcation.org.za
 Website: www.demarcation.org.za
 Address: Private Bag X28, Hatfield 0028



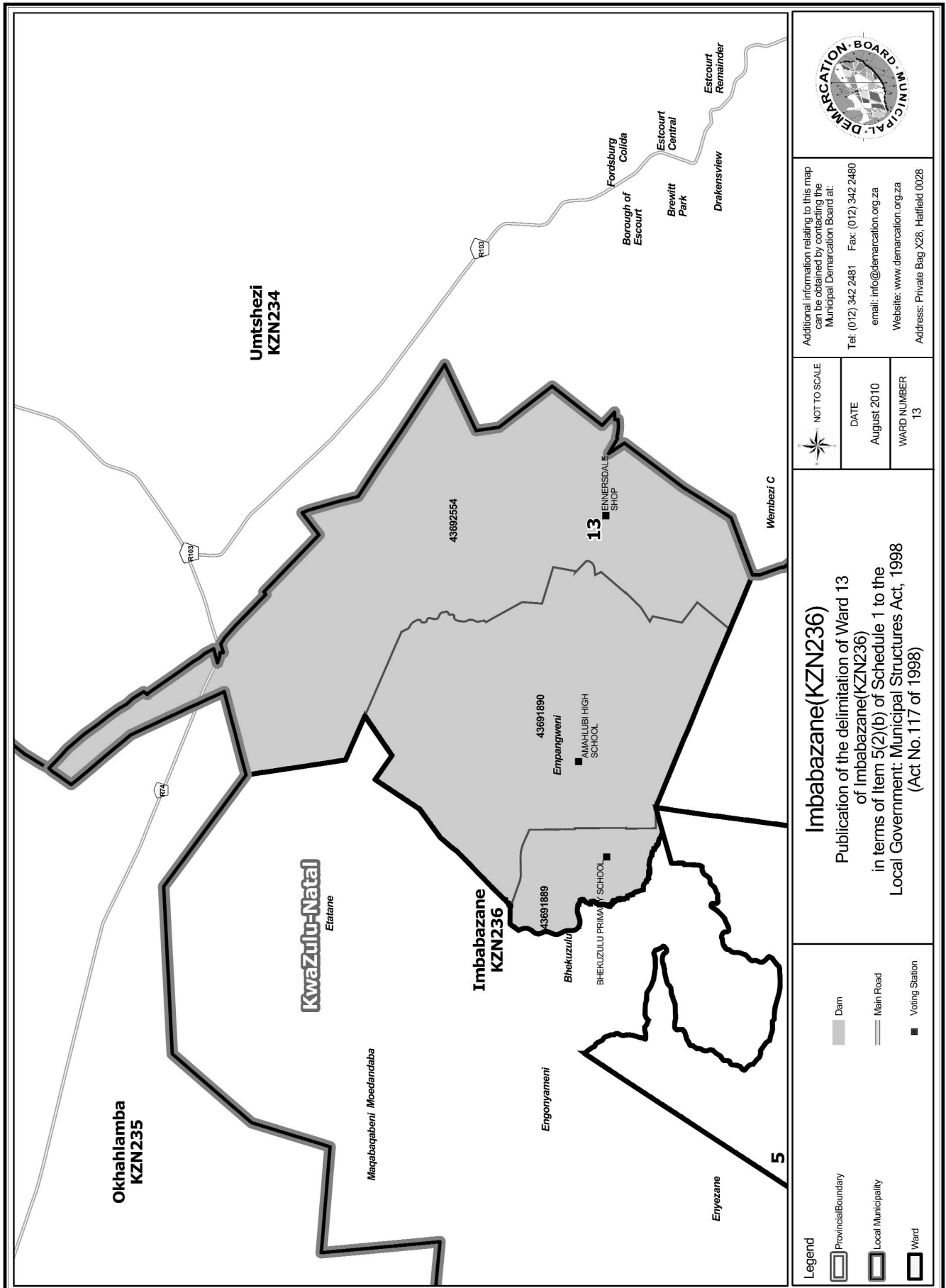


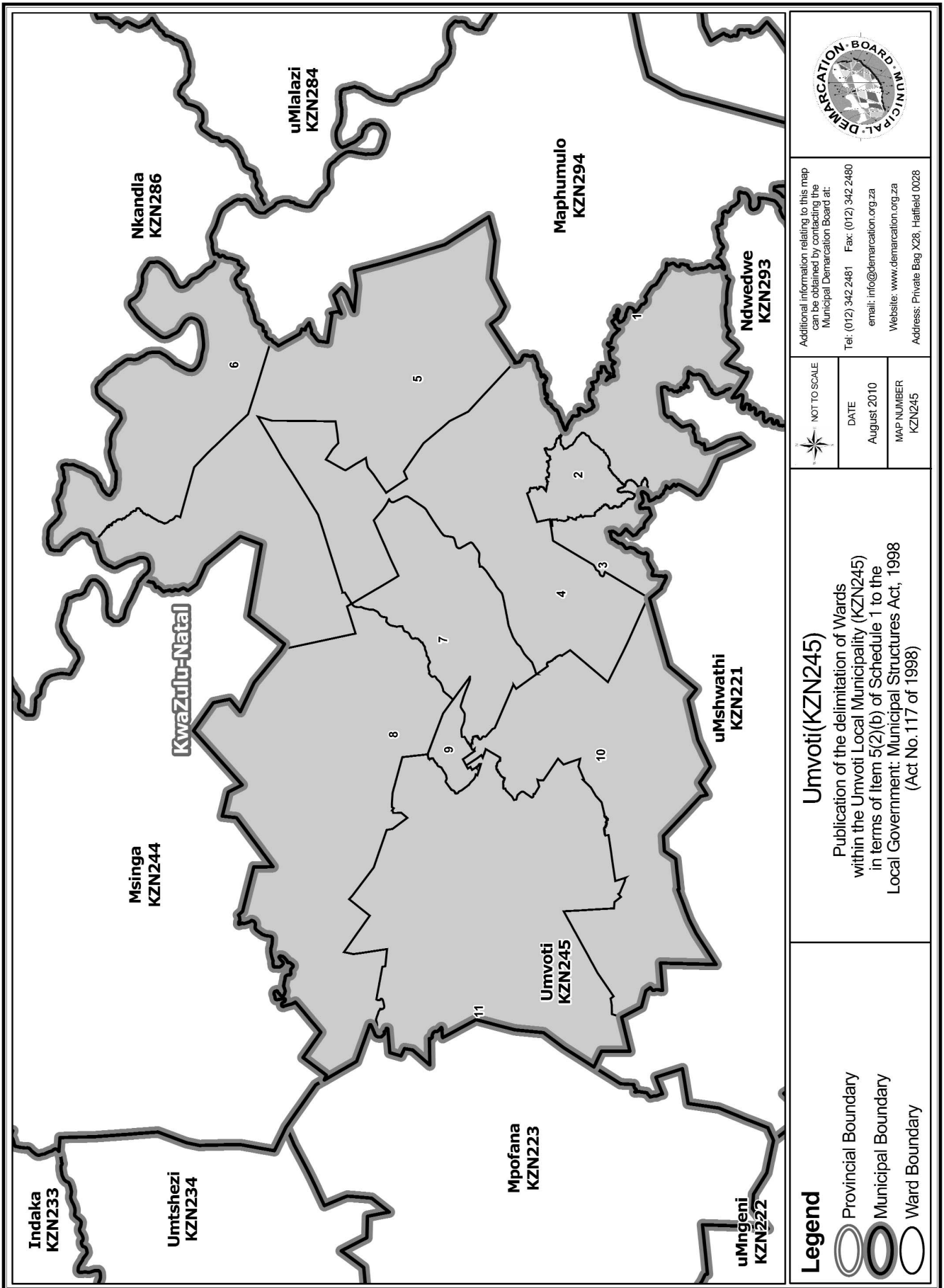
Additional information relating to this map can be obtained by contacting the Municipal Demarcation Board at:
 Tel: (012) 342 2481 Fax: (012) 342 2480
 email: info@demarcation.org.za
 Website: www.demarcation.org.za
 Address: Private Bag X28, Halffield 0028

NOT TO SCALE
DATE August 2010
WARD NUMBER 5

Imbabazane(KZN236)
 Publication of the delimitation of Ward 5 of Imbabazane(KZN236) in terms of Item 5(2)(b) of Schedule 1 to the Local Government: Municipal Structures Act, 1998 (Act No. 117 of 1998)

Legend	Dam
Provincial Boundary	Main Road
Local Municipality	Voting Station
Ward	



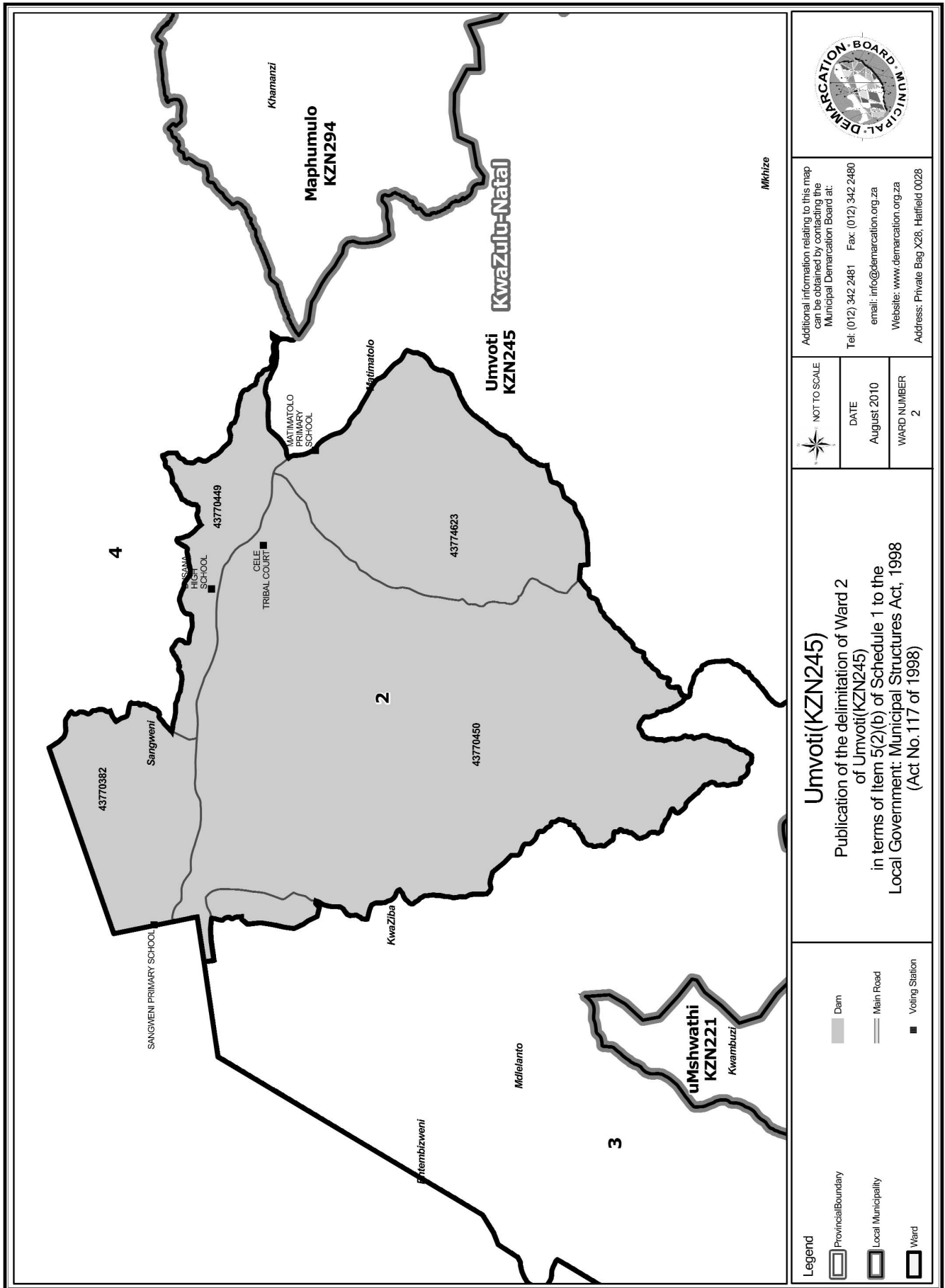


Additional information relating to this map can be obtained by contacting the Municipal Demarcation Board at:
 Tel: (012) 342 2481 Fax: (012) 342 2480
 email: info@demarcation.org.za
 Website: www.demarcation.org.za
 Address: Private Bag X28, Hatfield 0028

NOT TO SCALE
DATE August 2010
MAP NUMBER KZN245

Umvoti(KZN245)
 Publication of the delimitation of Wards within the Umvoti Local Municipality (KZN245) in terms of Item 5(2)(b) of Schedule 1 to the Local Government: Municipal Structures Act, 1998 (Act No. 117 of 1998)

Legend
 ○ Provincial Boundary
 ○ Municipal Boundary
 ○ Ward Boundary



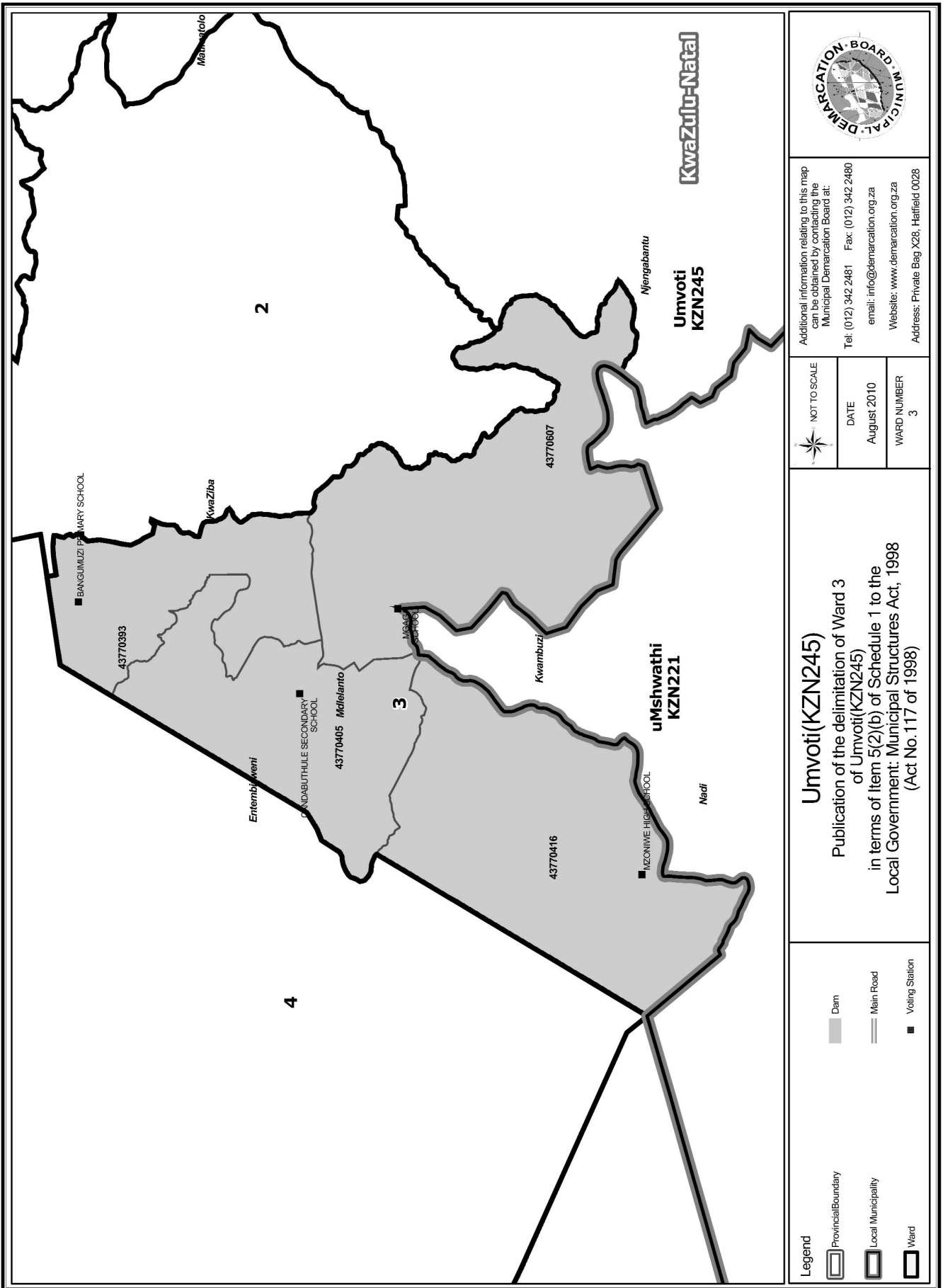
Additional information relating to this map can be obtained by contacting the Municipal Demarcation Board at:
 Tel: (012) 342 2481 Fax: (012) 342 2480
 email: info@demarcation.org.za
 Website: www.demarcation.org.za
 Address: Private Bag X28, Halffield 0028

NOT TO SCALE
DATE August 2010
WARD NUMBER 2

Umvoti(KZN245)
 Publication of the delimitation of Ward 2 of Umvoti(KZN245) in terms of Item 5(2)(b) of Schedule 1 to the Local Government: Municipal Structures Act, 1998 (Act No. 117 of 1998)

Legend

- Provincial Boundary
- Local Municipality
- Ward
- Dam
- Main Road
- Voting Station



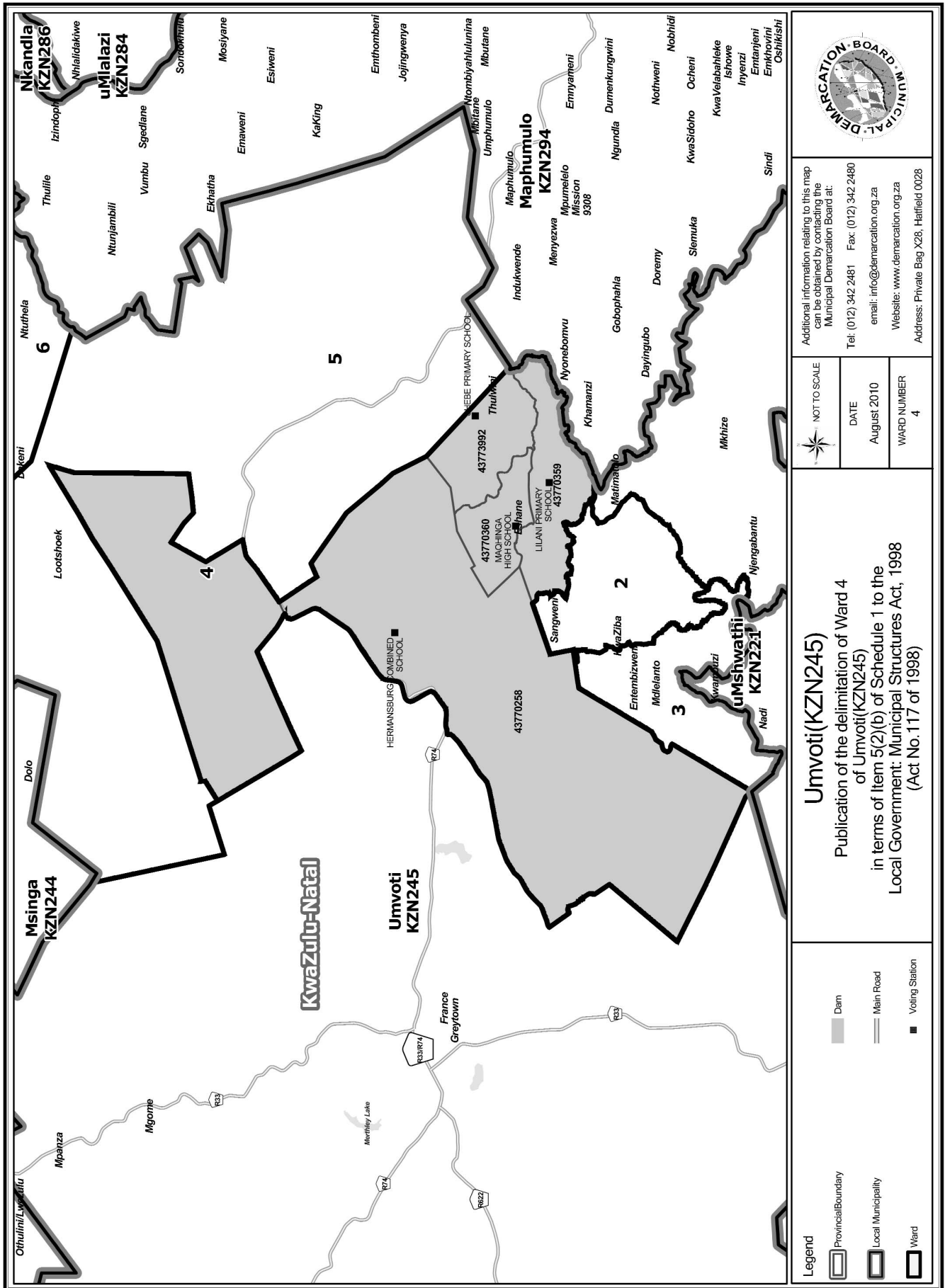
Additional information relating to this map can be obtained by contacting the Municipal Demarcation Board at:
 Tel: (012) 342 2481 Fax: (012) 342 2480
 email: info@demarcation.org.za
 Website: www.demarcation.org.za
 Address: Private Bag X28, Halffield 0028

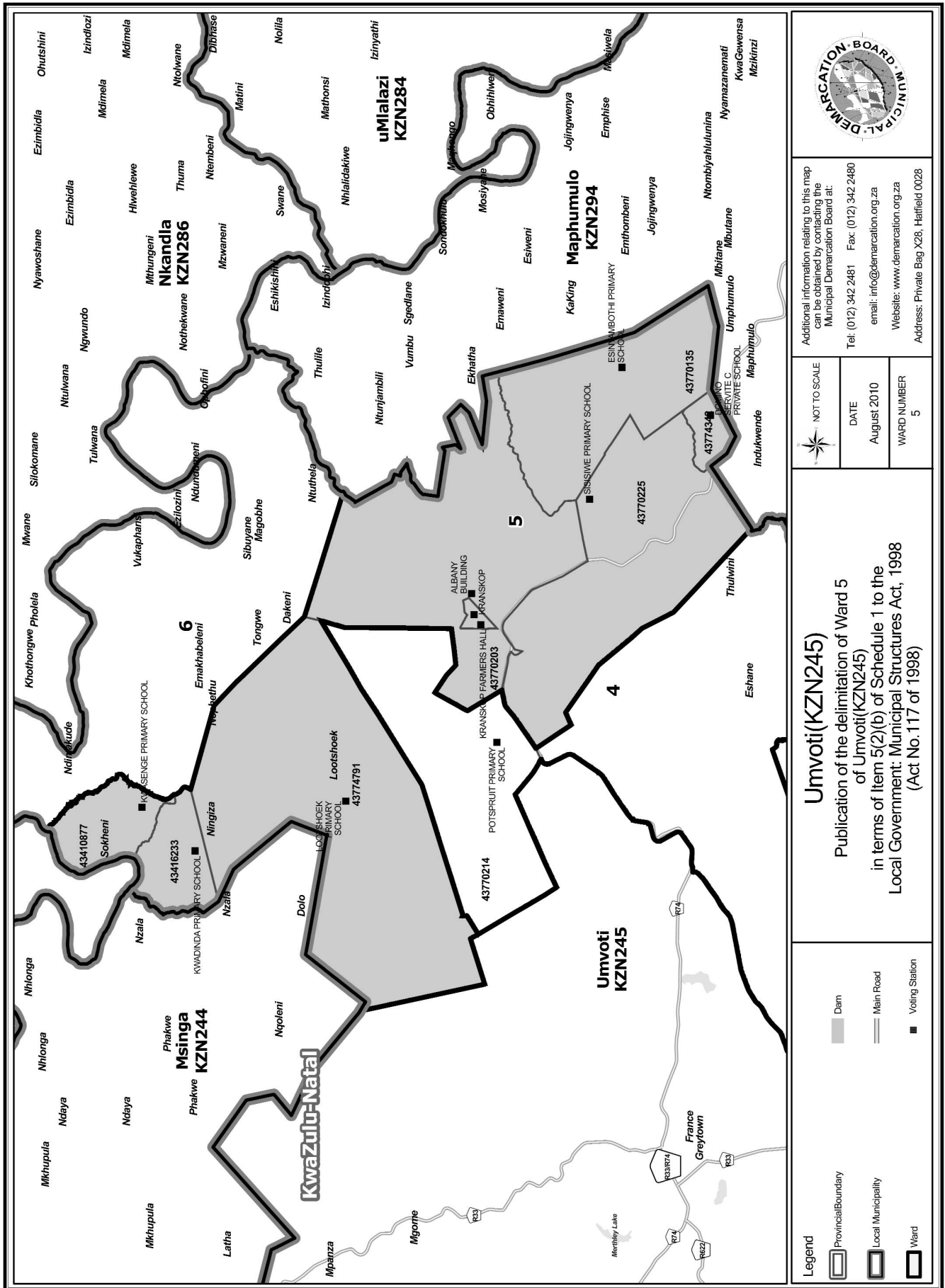
NOT TO SCALE
DATE August 2010
WARD NUMBER 3

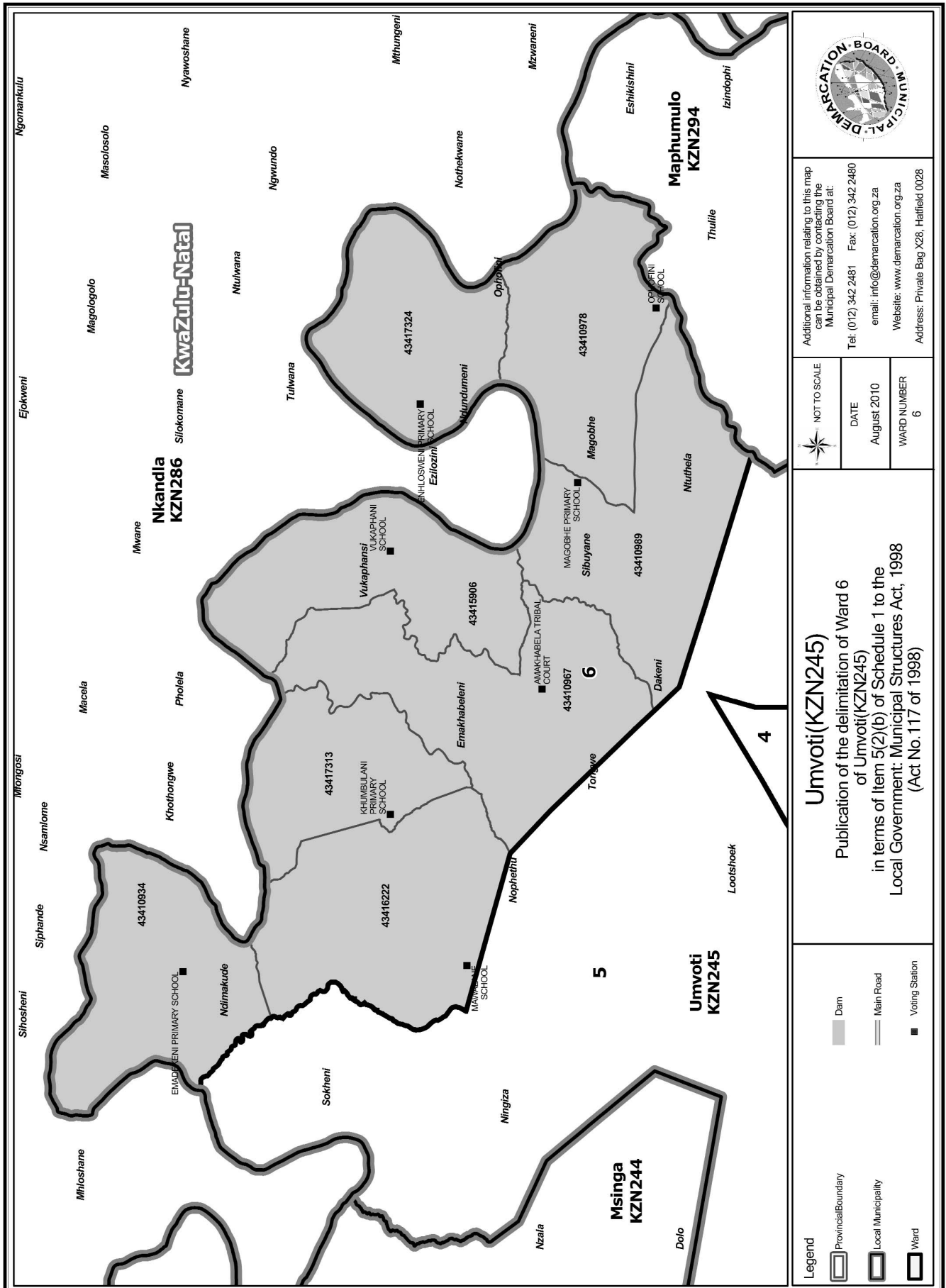
Umvoti(KZN245)
 Publication of the delimitation of Ward 3 of Umvoti(KZN245) in terms of Item 5(2)(b) of Schedule 1 to the Local Government: Municipal Structures Act, 1998 (Act No. 117 of 1998)

Legend

- Provincial Boundary
- Local Municipality
- Ward
- Dam
- Main Road
- Voting Station







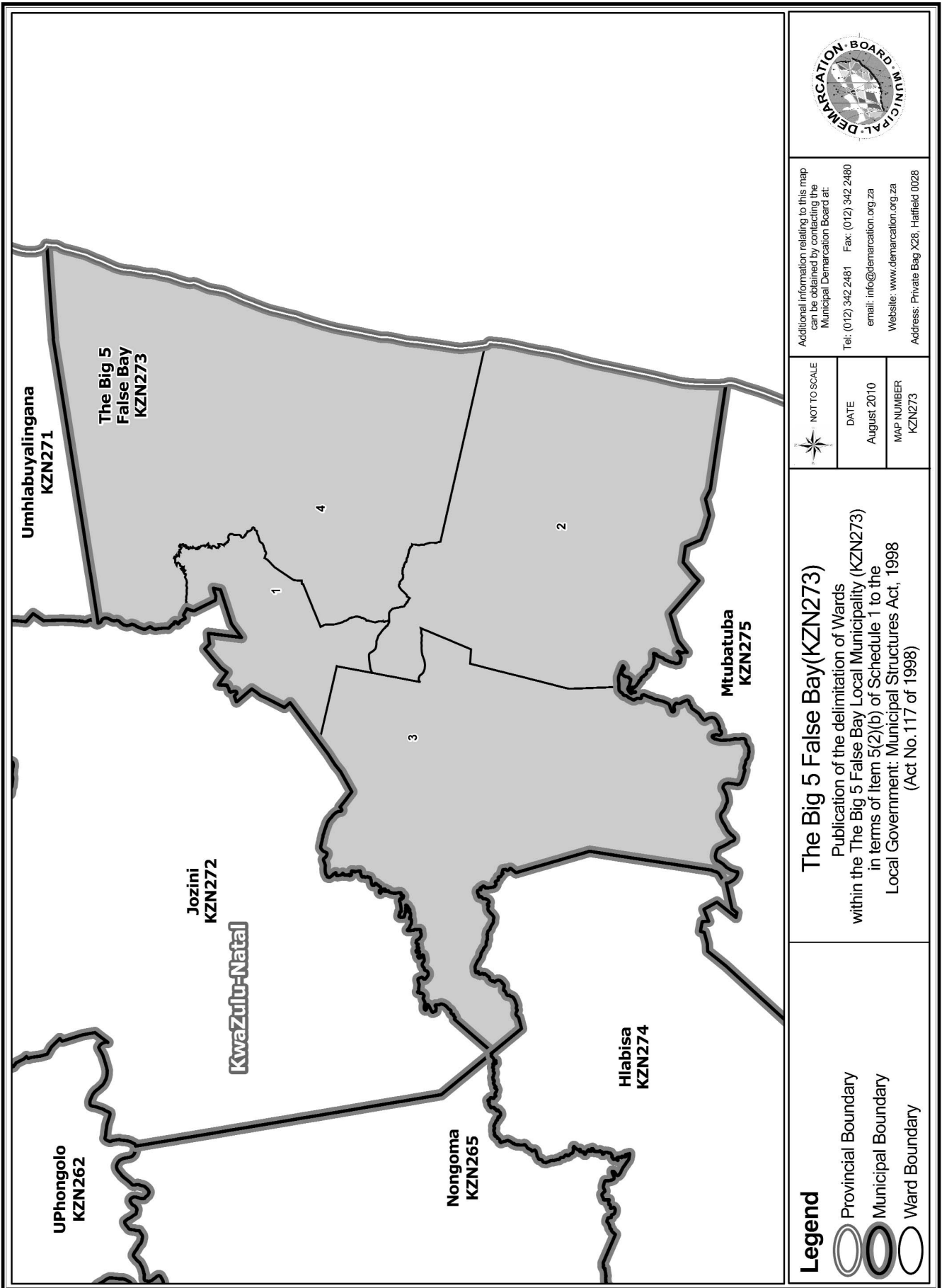
Additional information relating to this map can be obtained by contacting the Municipal Demarcation Board at:
 Tel: (012) 342 2481 Fax: (012) 342 2480
 email: info@demarcation.org.za
 Website: www.demarcation.org.za
 Address: Private Bag X28, Halffield 0028

NOT TO SCALE
DATE August 2010
WARD NUMBER 6

Umvoti(KZN245)
 Publication of the delimitation of Ward 6 of Umvoti(KZN245) in terms of Item 5(2)(b) of Schedule 1 to the Local Government: Municipal Structures Act, 1998 (Act No. 117 of 1998)

Legend

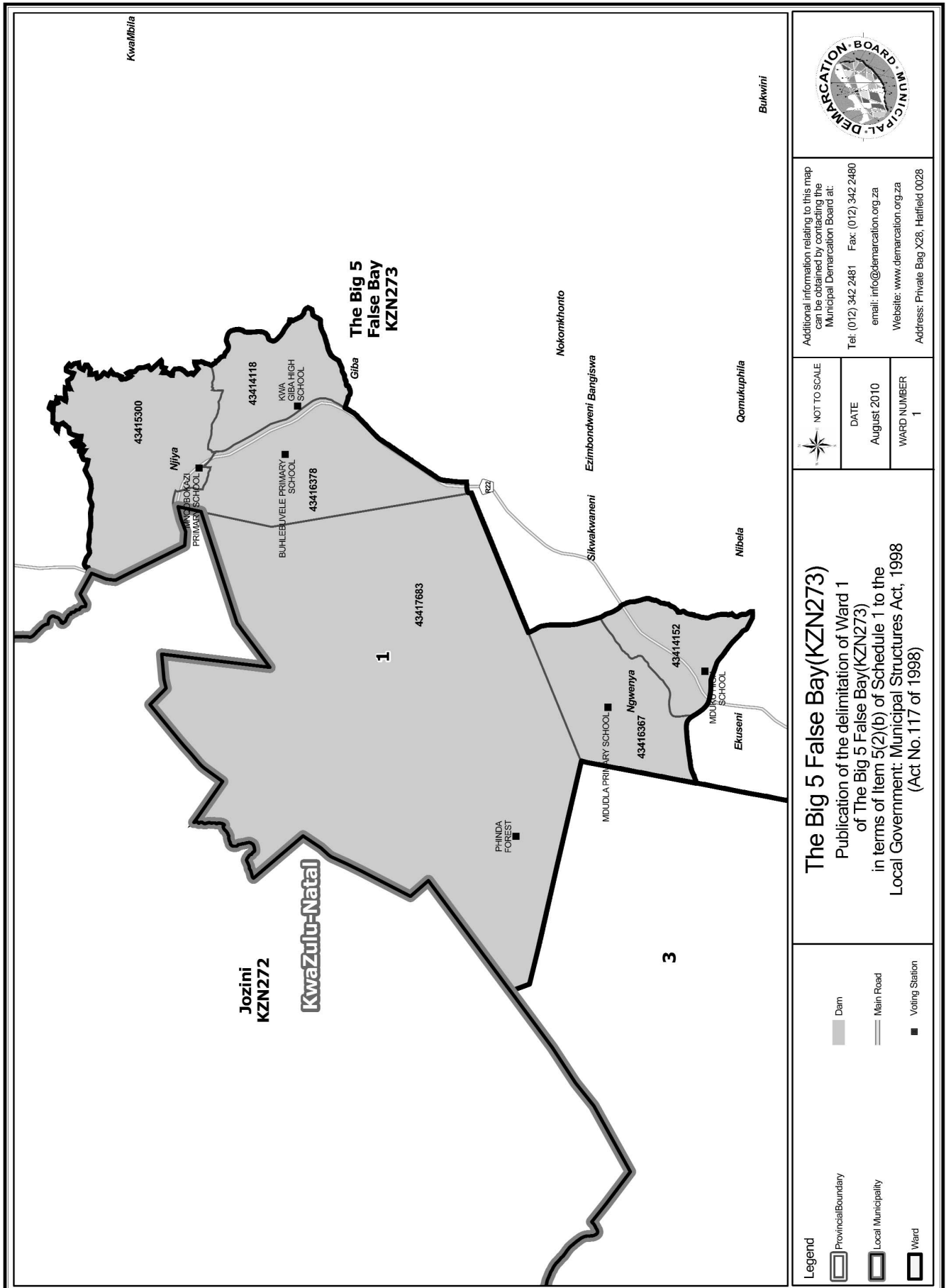
- Provincial Boundary
- Dam
- Local Municipality
- Main Road
- Ward
- Voting Station

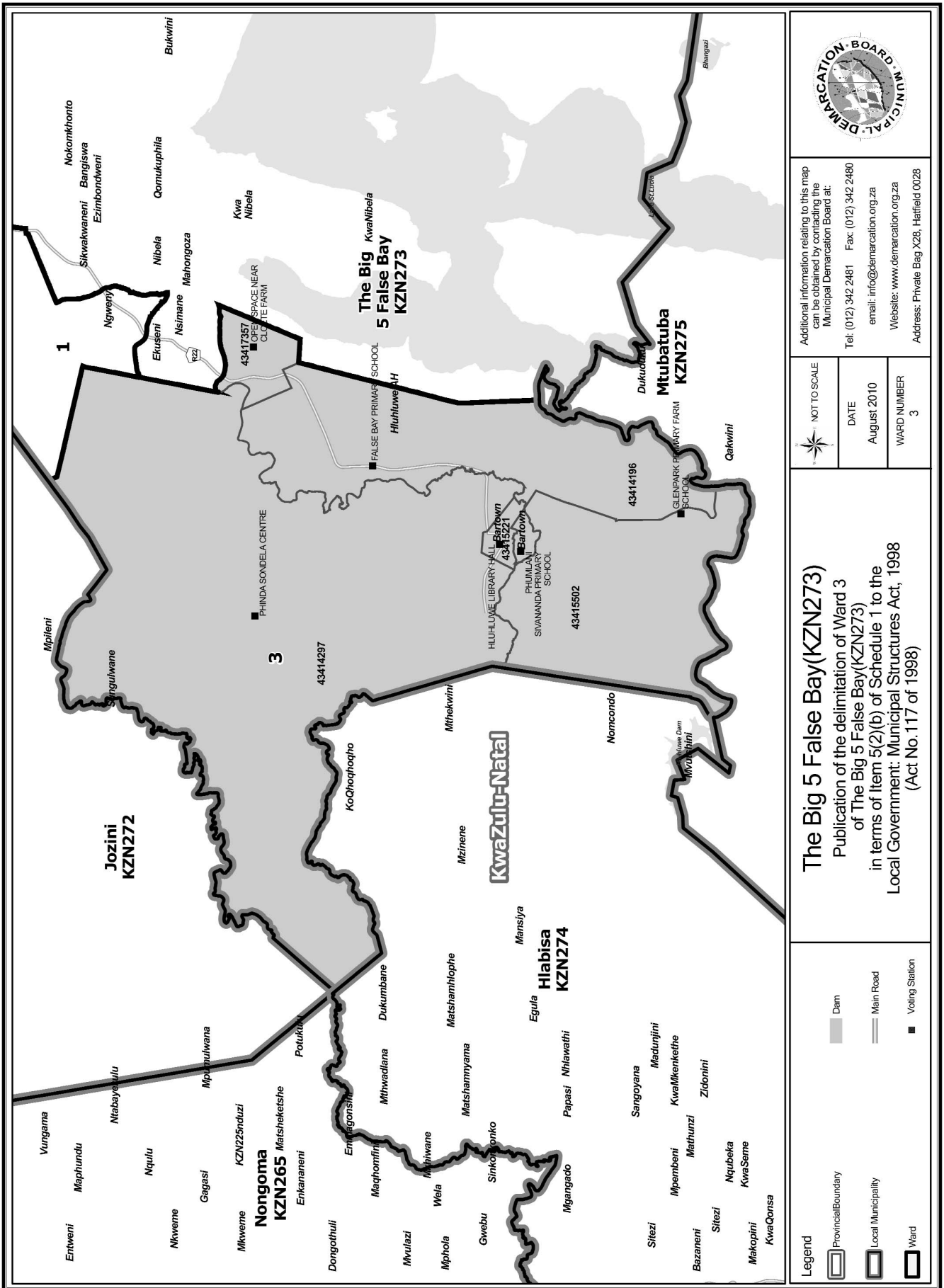


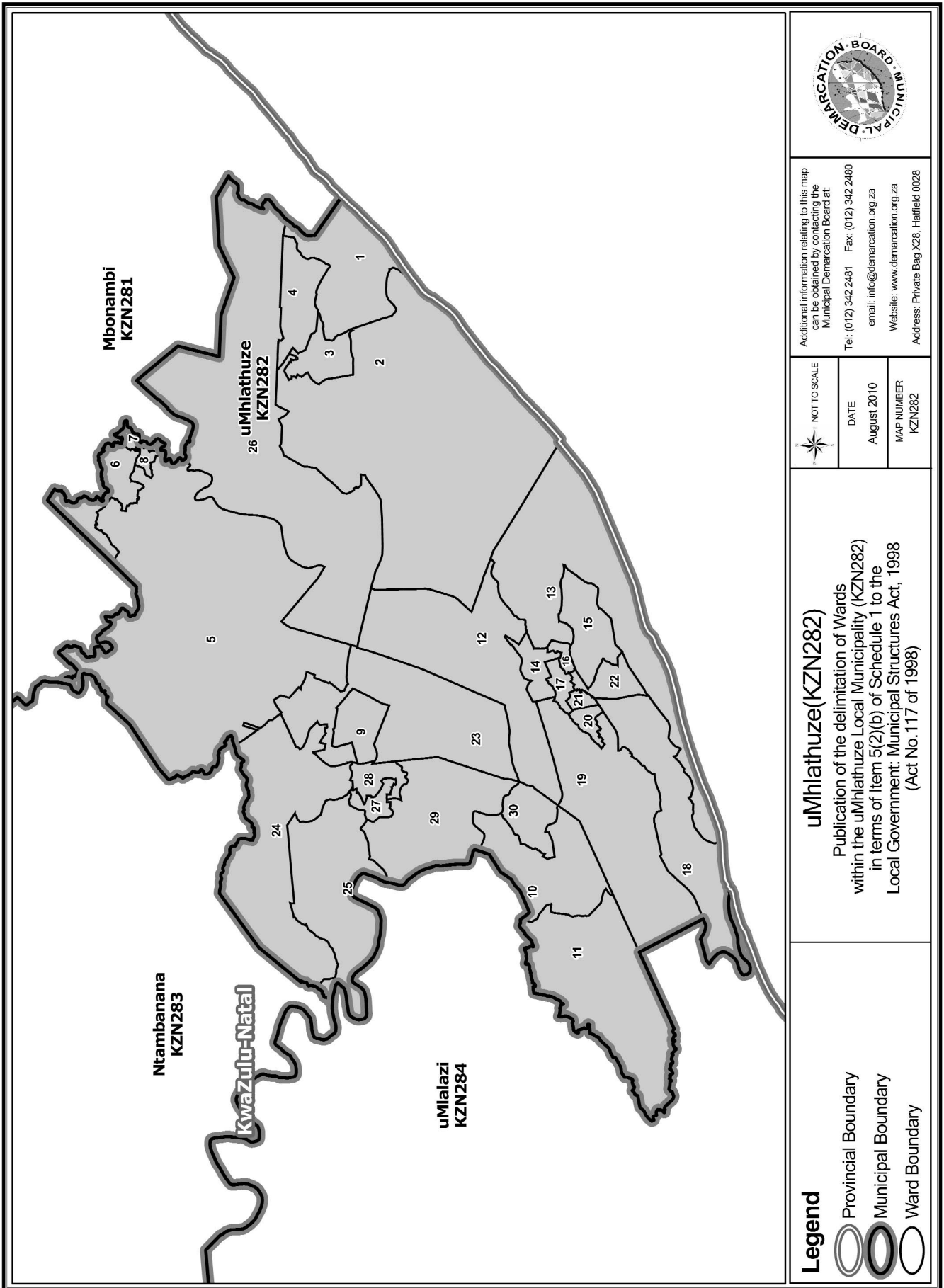
Additional information relating to this map can be obtained by contacting the Municipal Demarcation Board at:
 Tel: (012) 342 2481 Fax: (012) 342 2480
 email: info@demarcation.org.za
 Website: www.demarcation.org.za
 Address: Private Bag X28, Hatfield 0028

NOT TO SCALE
DATE August 2010
MAP NUMBER KZN273

The Big 5 False Bay (KZN273)
 Publication of the delimitation of Wards within the The Big 5 False Bay Local Municipality (KZN273) in terms of Item 5(2)(b) of Schedule 1 to the Local Government: Municipal Structures Act, 1998 (Act No. 117 of 1998)







Legend

- Provincial Boundary
- Municipal Boundary
- Ward Boundary

uMhlatuze(KZN282)
 Publication of the delimitation of Wards within the uMhlatuze Local Municipality (KZN282) in terms of Item 5(2)(b) of Schedule 1 to the Local Government: Municipal Structures Act, 1998 (Act No. 117 of 1998)

NOT TO SCALE

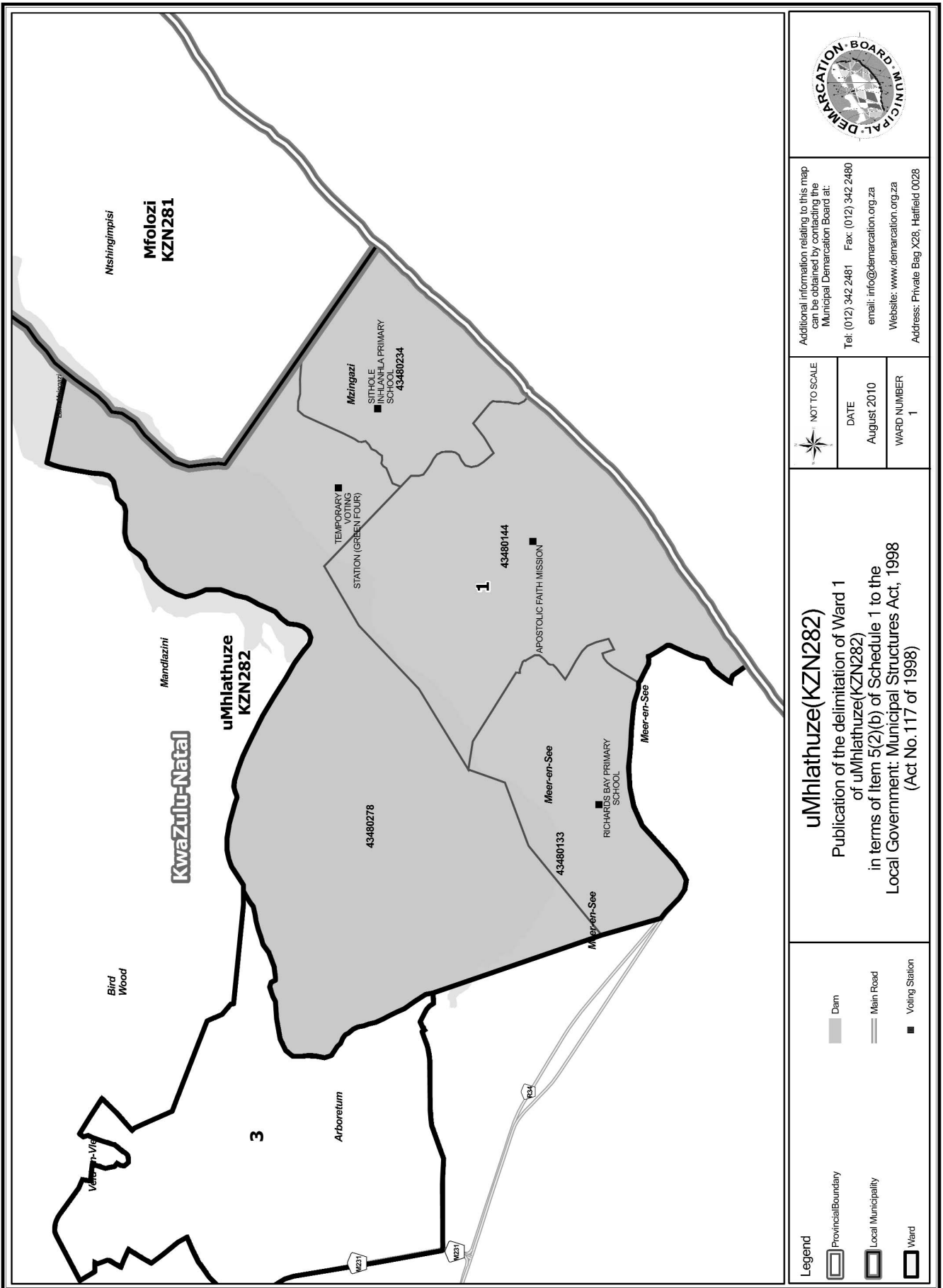
DATE
August 2010

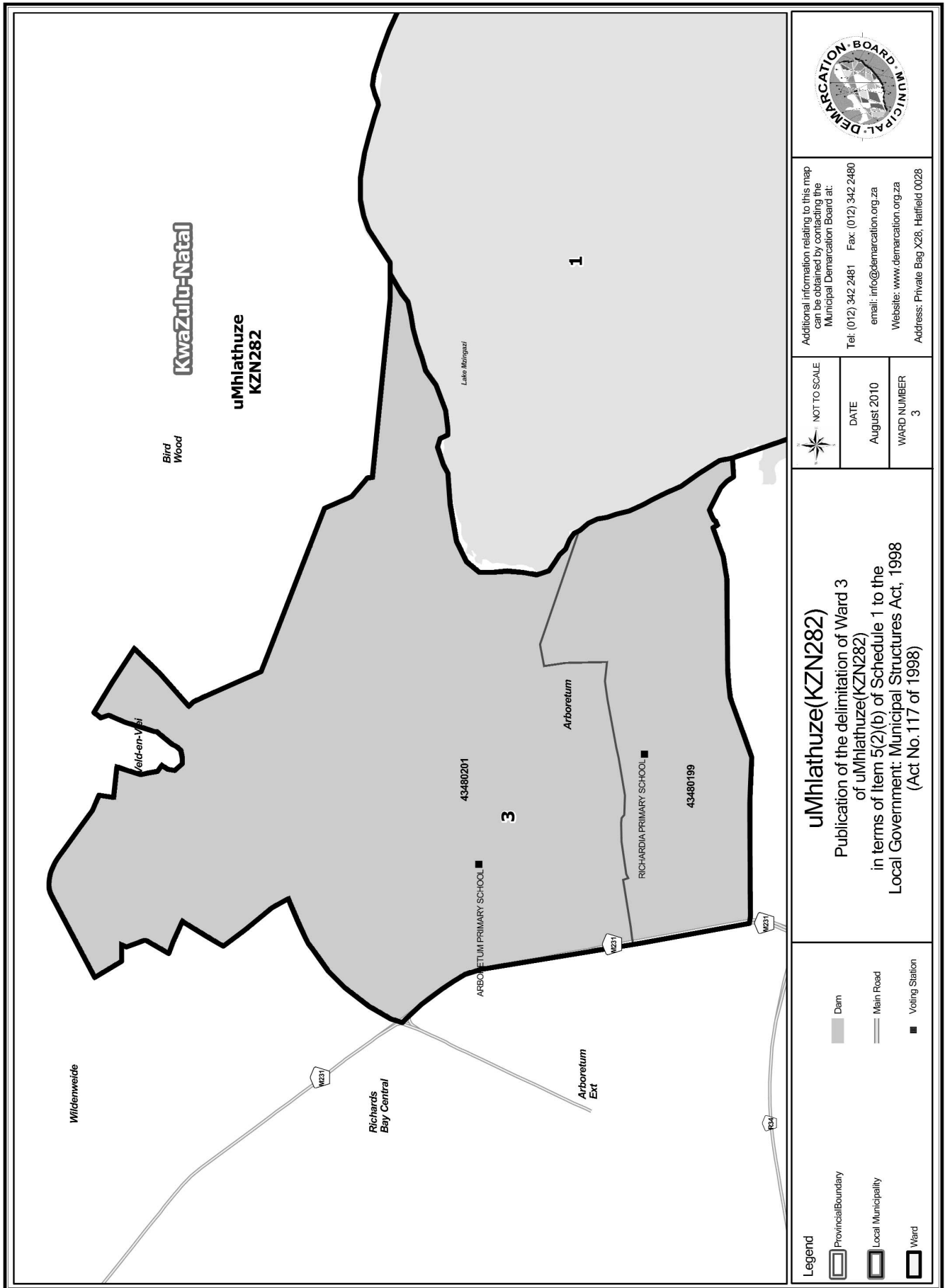
MAP NUMBER
KZN282

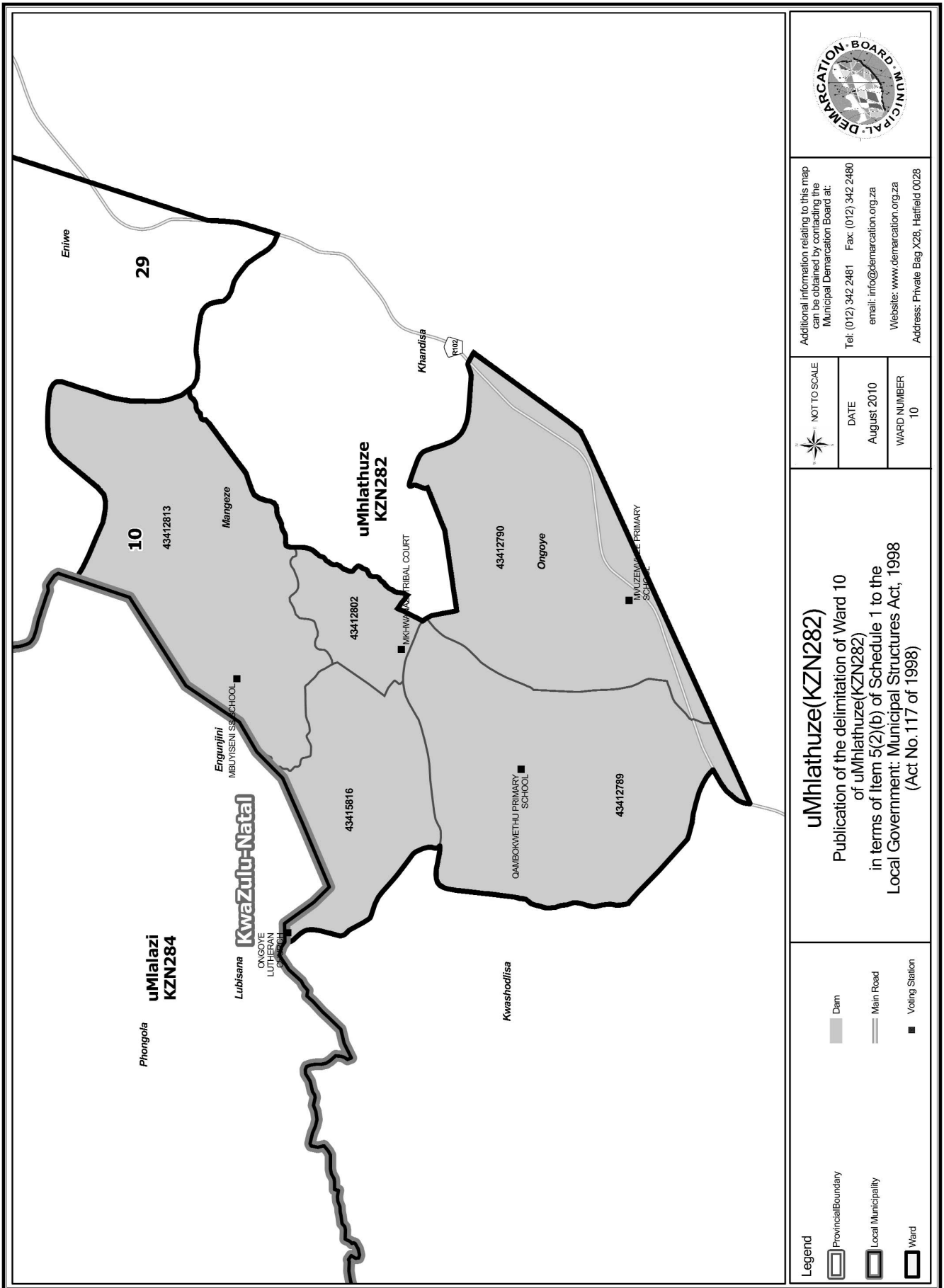
Additional information relating to this map can be obtained by contacting the Municipal Demarcation Board at:

Tel: (012) 342 2481 Fax: (012) 342 2480
 email: info@demarcation.org.za
 Website: www.demarcation.org.za
 Address: Private Bag X28, Hatfield 0028









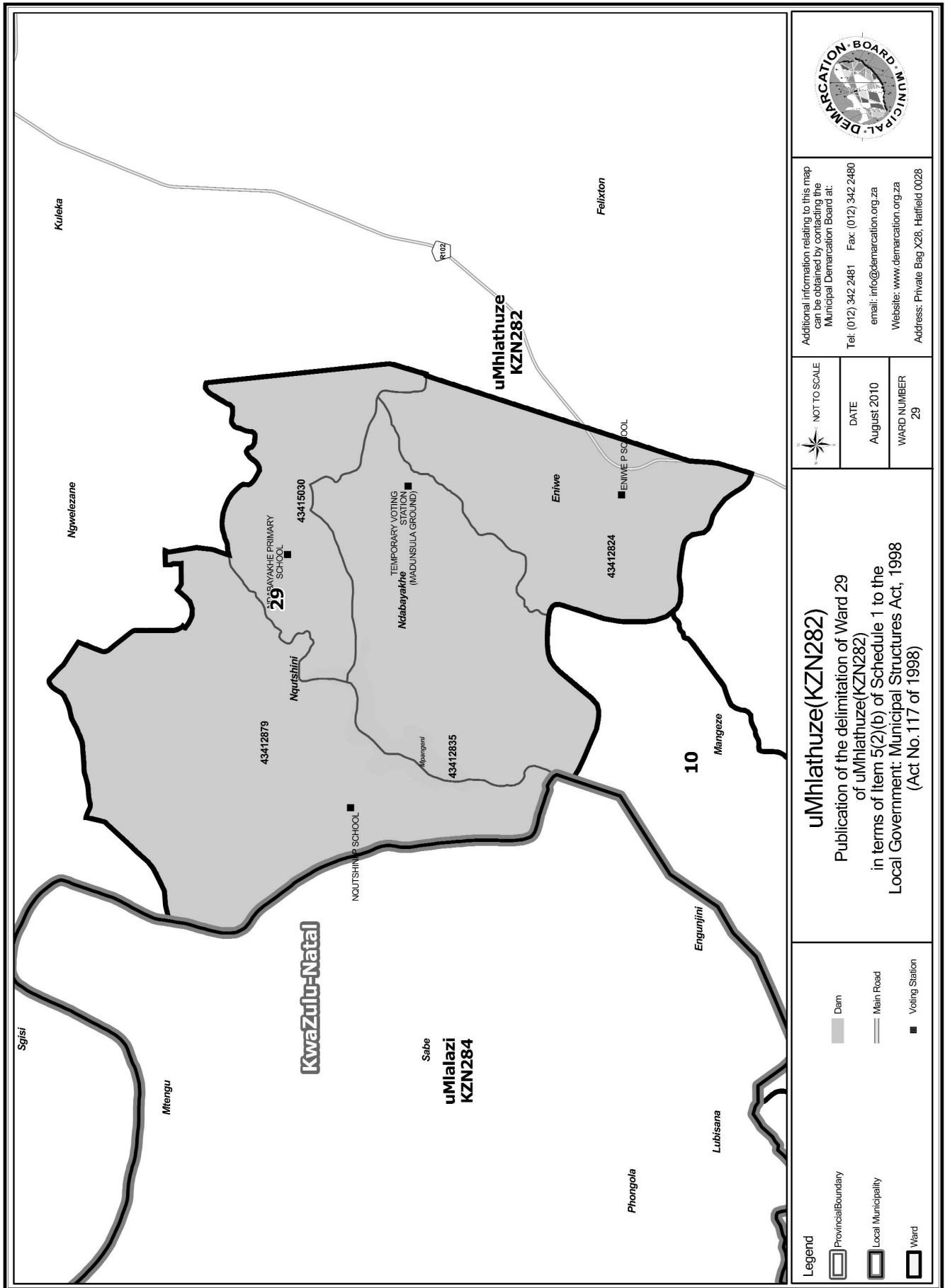
Additional information relating to this map can be obtained by contacting the Municipal Demarcation Board at:
 Tel: (012) 342 2481 Fax: (012) 342 2480
 email: info@demarcation.org.za
 Website: www.demarcation.org.za
 Address: Private Bag X28, Halffield 0028

NOT TO SCALE
DATE August 2010
WARD NUMBER 10

uMhlathuze(KZN282)
 Publication of the delimitation of Ward 10 of uMhlathuze(KZN282) in terms of Item 5(2)(b) of Schedule 1 to the Local Government: Municipal Structures Act, 1998 (Act No. 117 of 1998)

Legend

- Provincial Boundary
- Local Municipality
- Ward
- Dam
- Main Road
- Voting Station

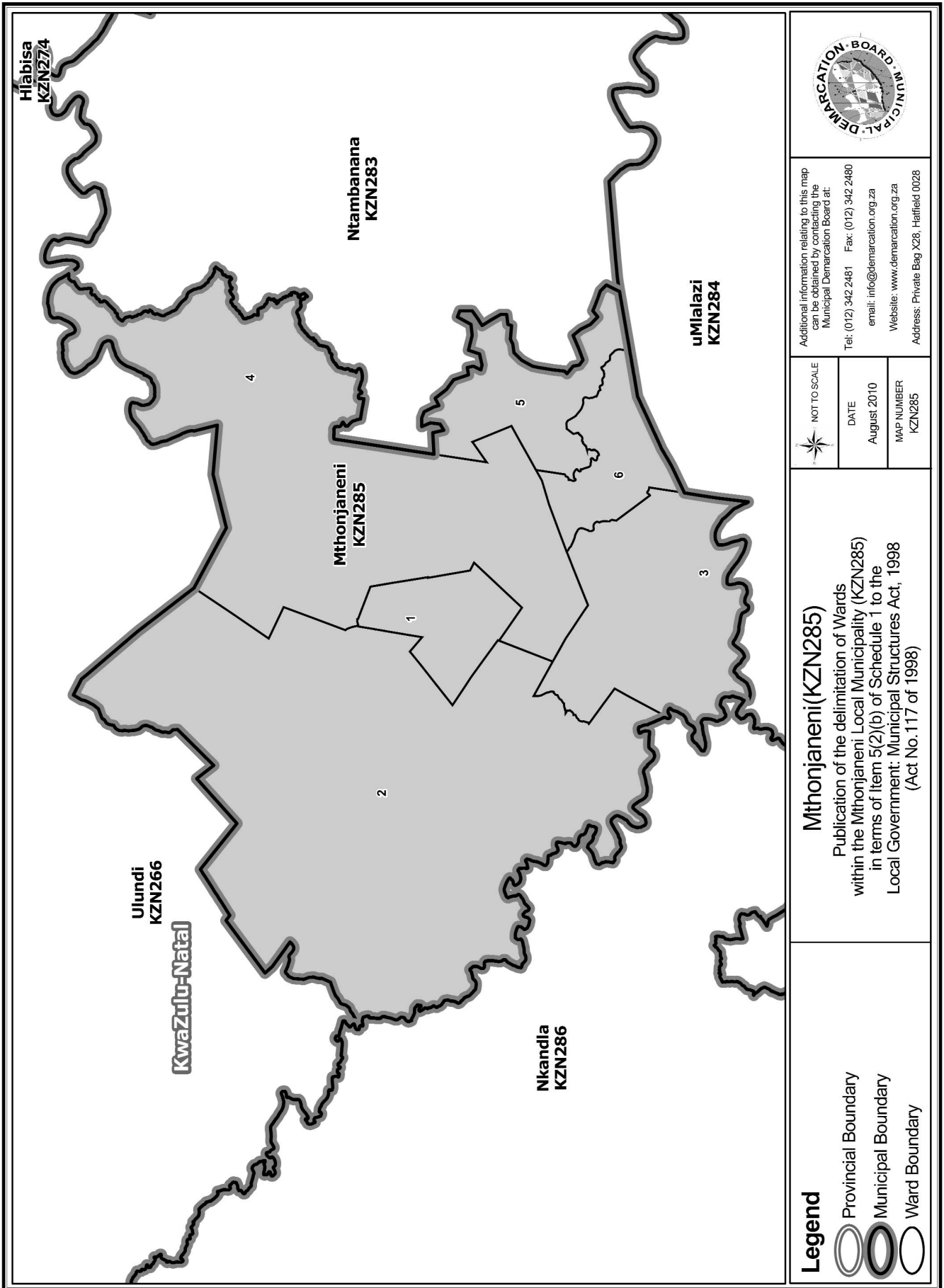


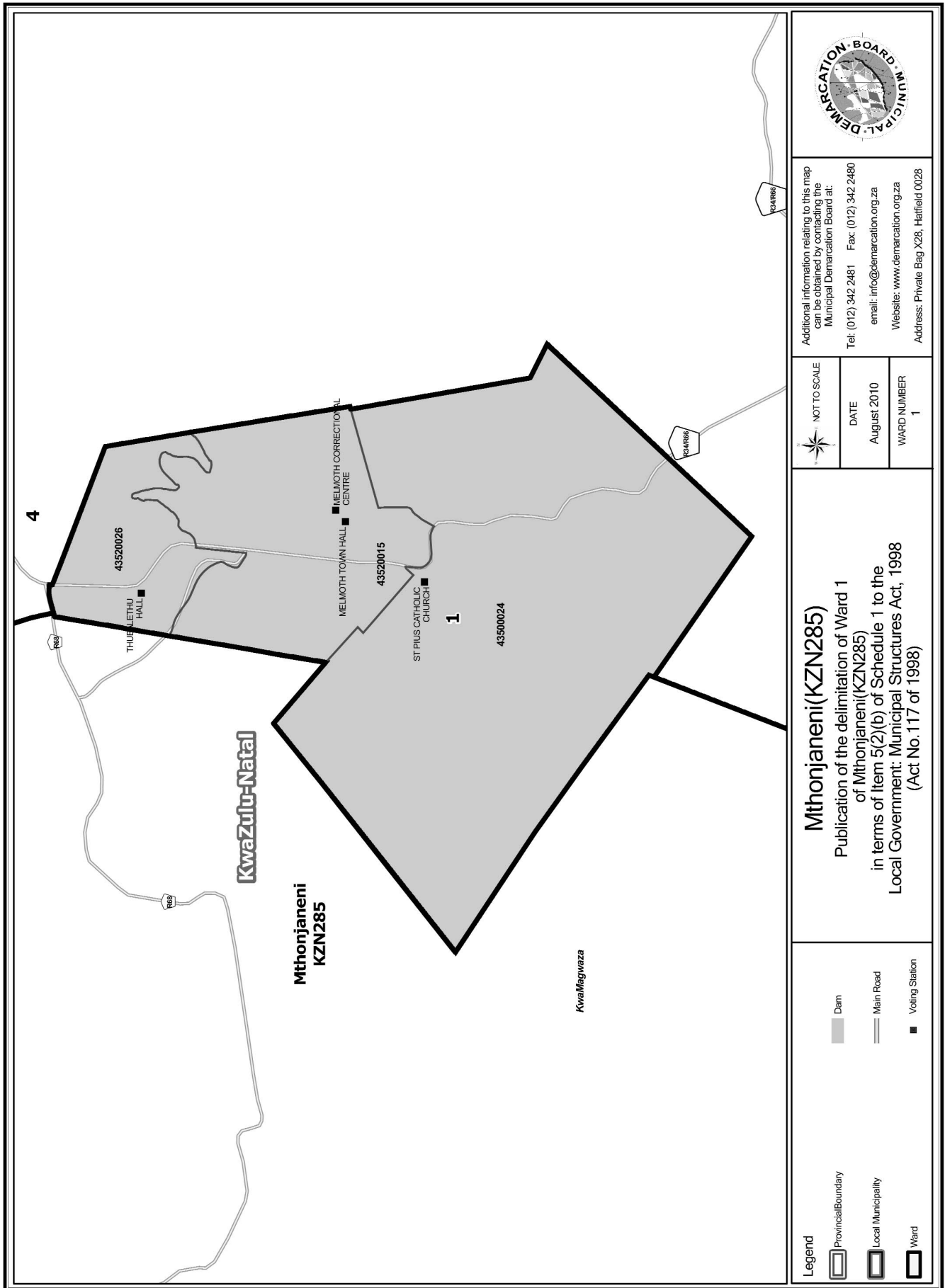
Additional information relating to this map can be obtained by contacting the Municipal Demarcation Board at:
 Tel: (012) 342 2481 Fax: (012) 342 2480
 email: info@demarcation.org.za
 Website: www.demarcation.org.za
 Address: Private Bag X28, Halffield 0028

NOT TO SCALE
DATE August 2010
WARD NUMBER 29

uMhlathuze (KZN282)
 Publication of the delimitation of Ward 29 of uMhlathuze (KZN282) in terms of Item 5(2)(b) of Schedule 1 to the Local Government: Municipal Structures Act, 1998 (Act No. 117 of 1998)

Legend	Provincial Boundary
Local Municipality	Ward
Dam	Main Road
Voting Station	



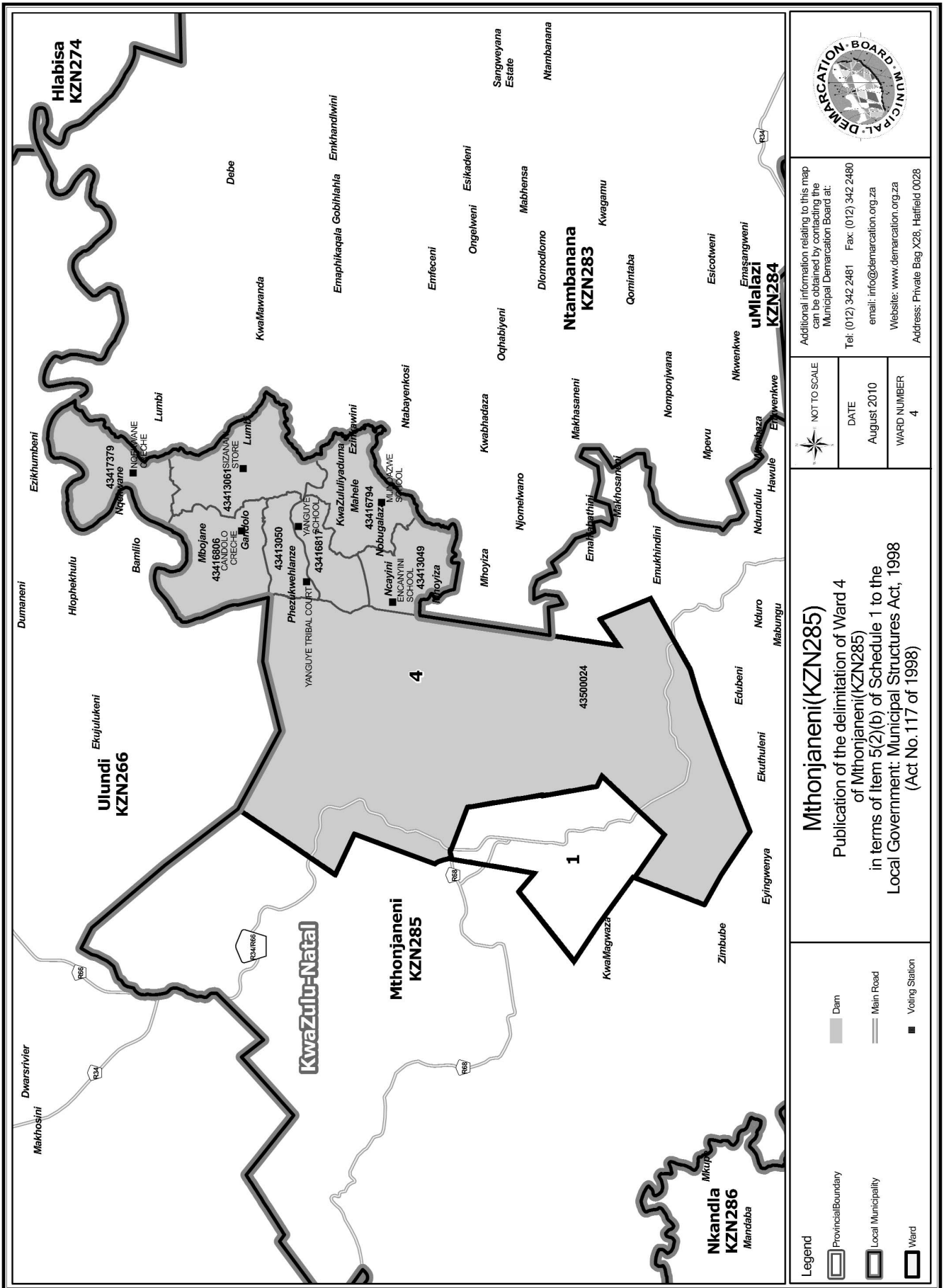


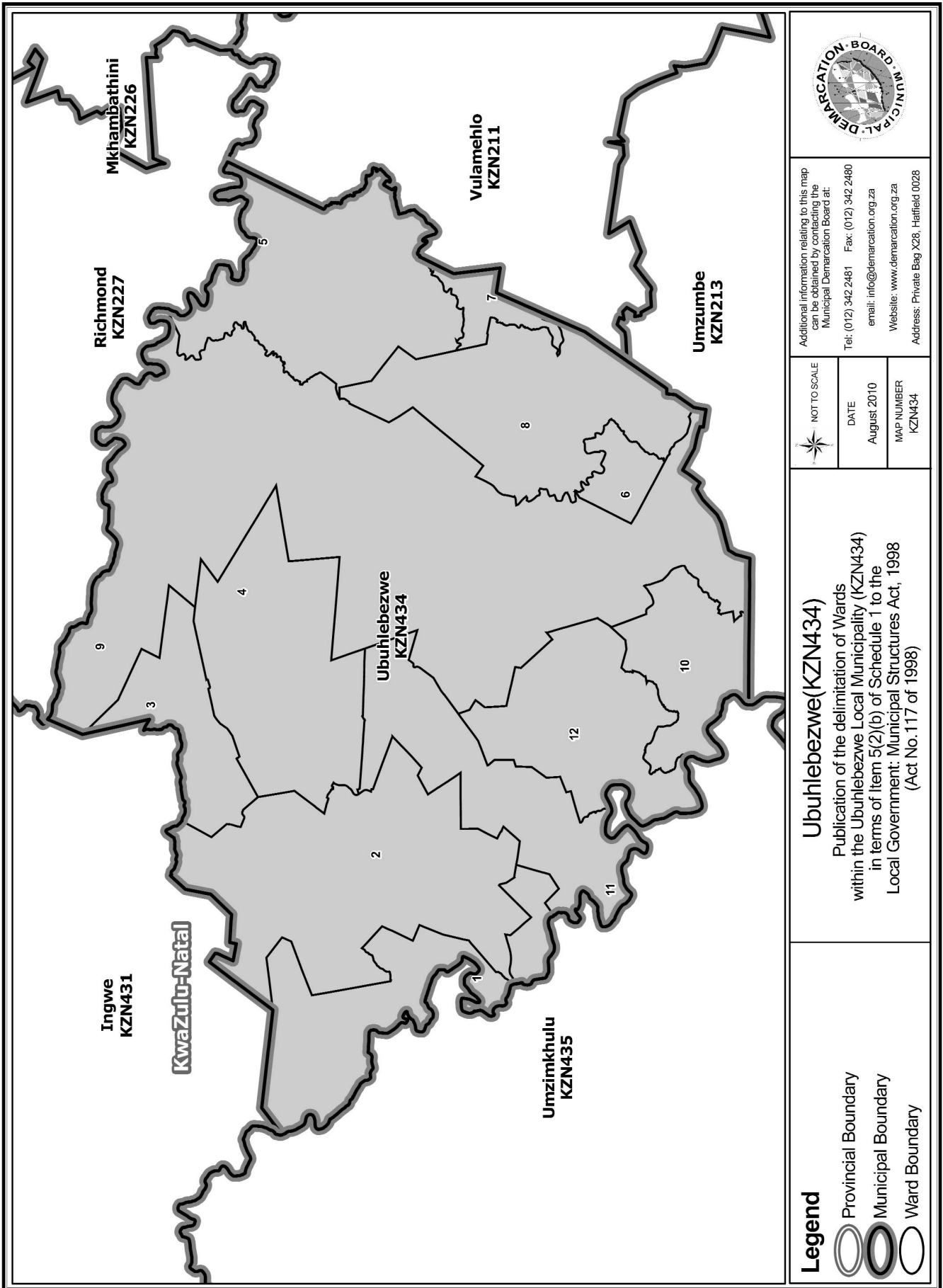
Additional information relating to this map can be obtained by contacting the Municipal Demarcation Board at:
 Tel: (012) 342 2481 Fax: (012) 342 2480
 email: info@demarcation.org.za
 Website: www.demarcation.org.za
 Address: Private Bag X28, Halffield 0028

NOT TO SCALE
DATE August 2010
WARD NUMBER 1

Mthonjaneni(KZN285)
 Publication of the delimitation of Ward 1
 of Mthonjaneni(KZN285)
 in terms of Item 5(2)(b) of Schedule 1 to the
 Local Government: Municipal Structures Act, 1998
 (Act No. 117 of 1998)

	Provincial Boundary
	Local Municipality
	Ward
	Dam
	Main Road
	Voting Station





Legend

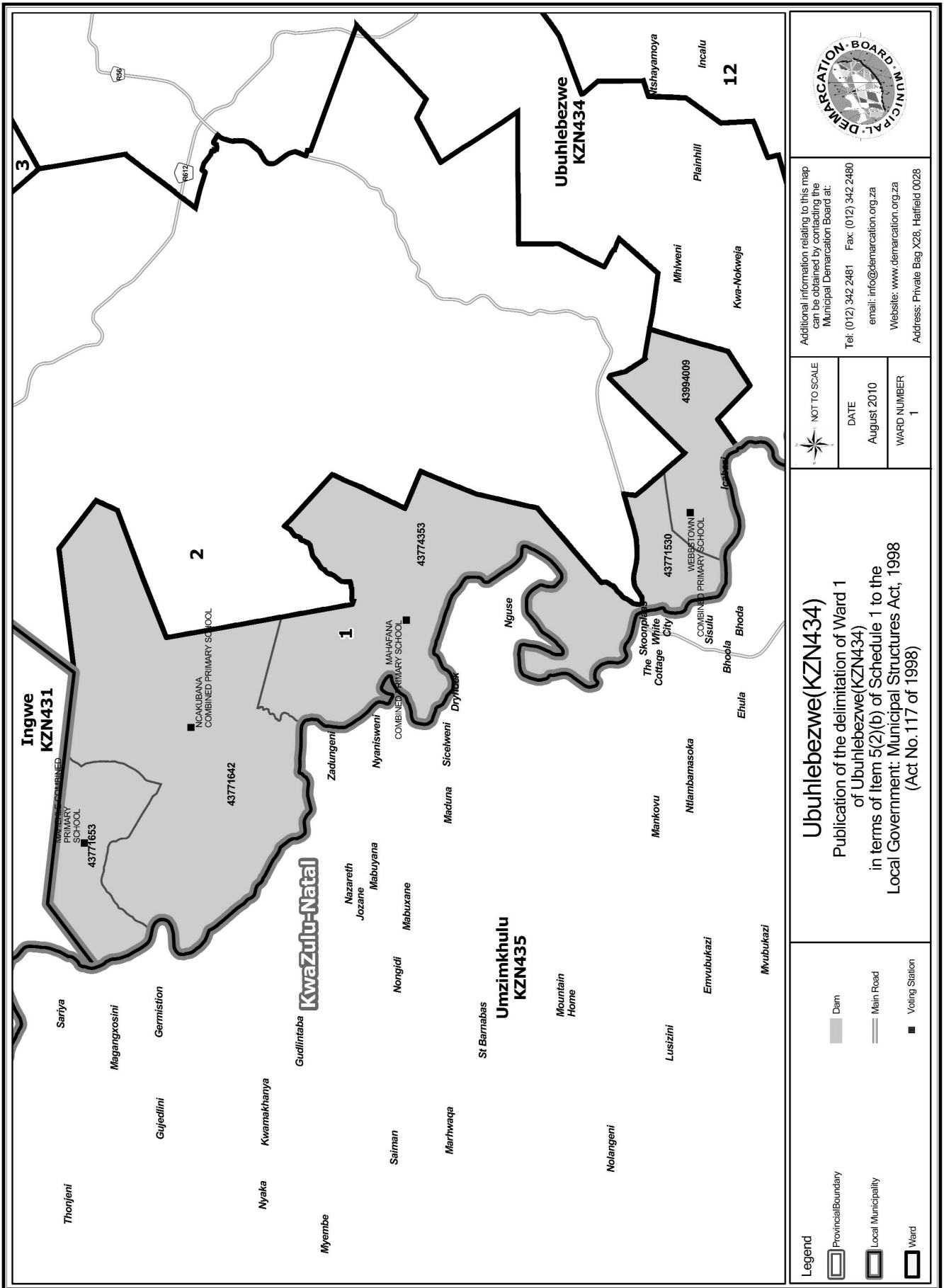
- Provincial Boundary
- Municipal Boundary
- Ward Boundary

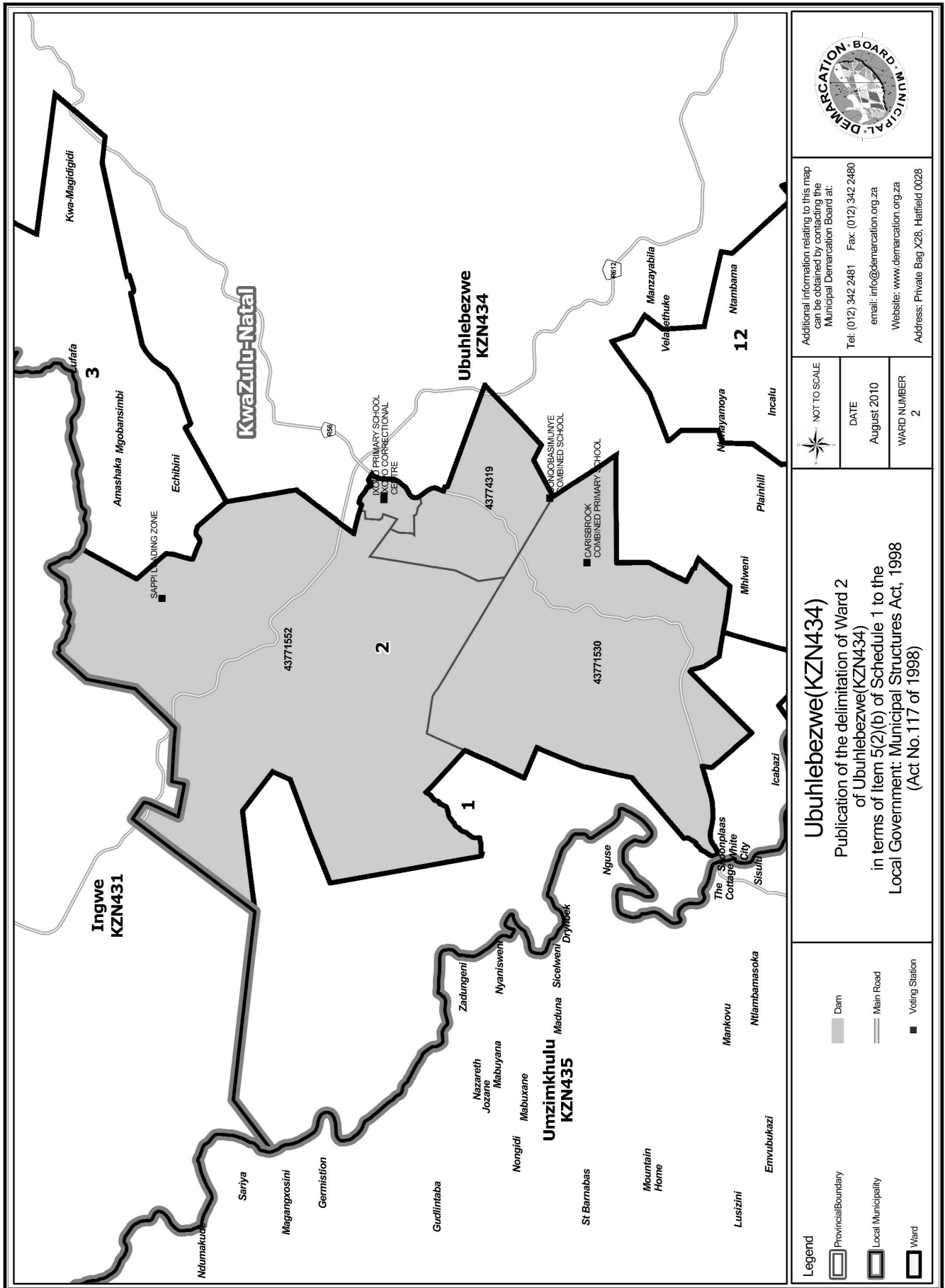
Ubuhebezwe(KZN434)
 Publication of the delimitation of Wards
 within the Ubuhebezwe Local Municipality (KZN434)
 in terms of Item 5(2)(b) of Schedule 1 to the
 Local Government: Municipal Structures Act, 1998
 (Act No. 117 of 1998)

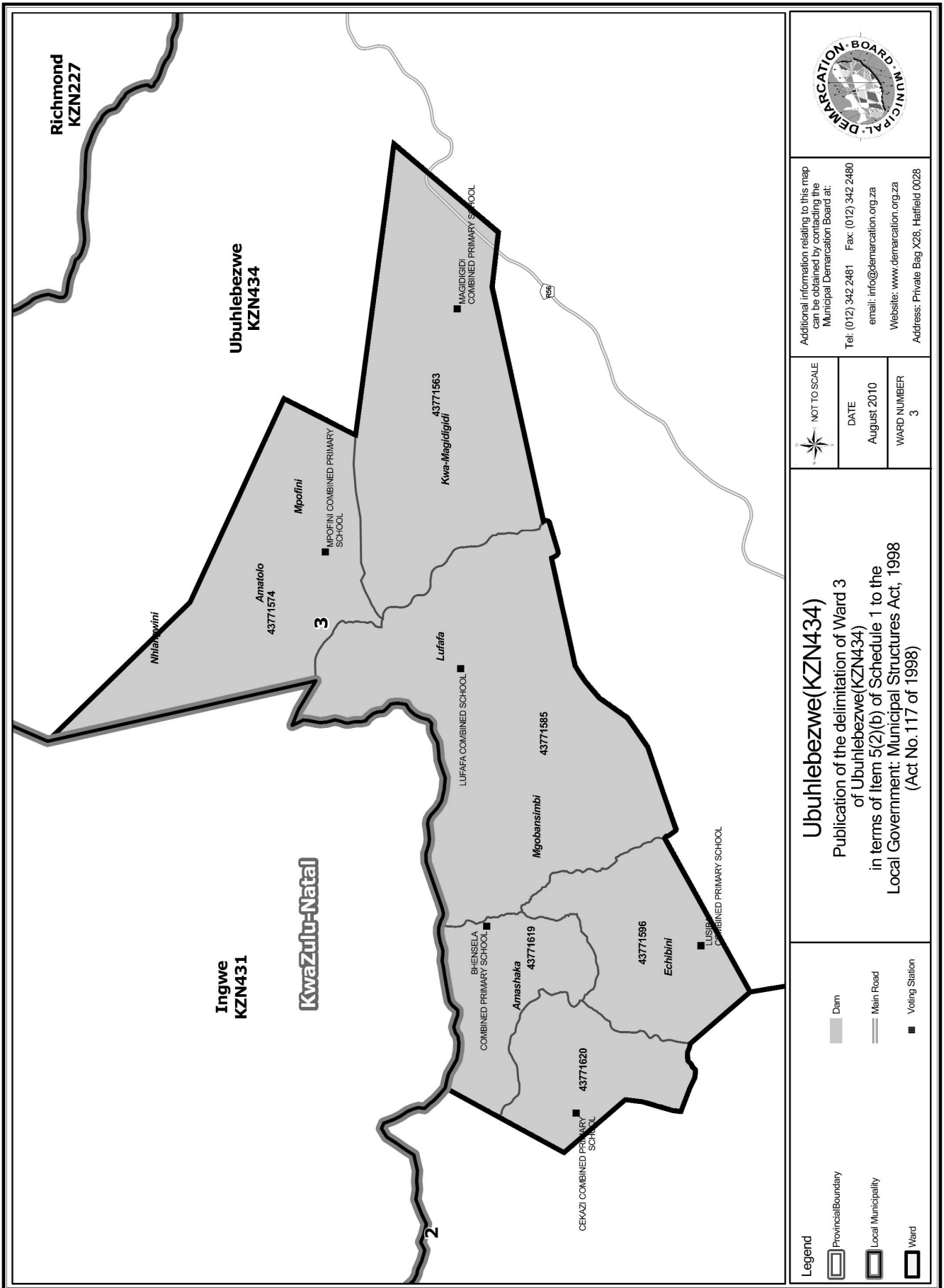
	NOT TO SCALE
	DATE August 2010
	MAP NUMBER KZN434

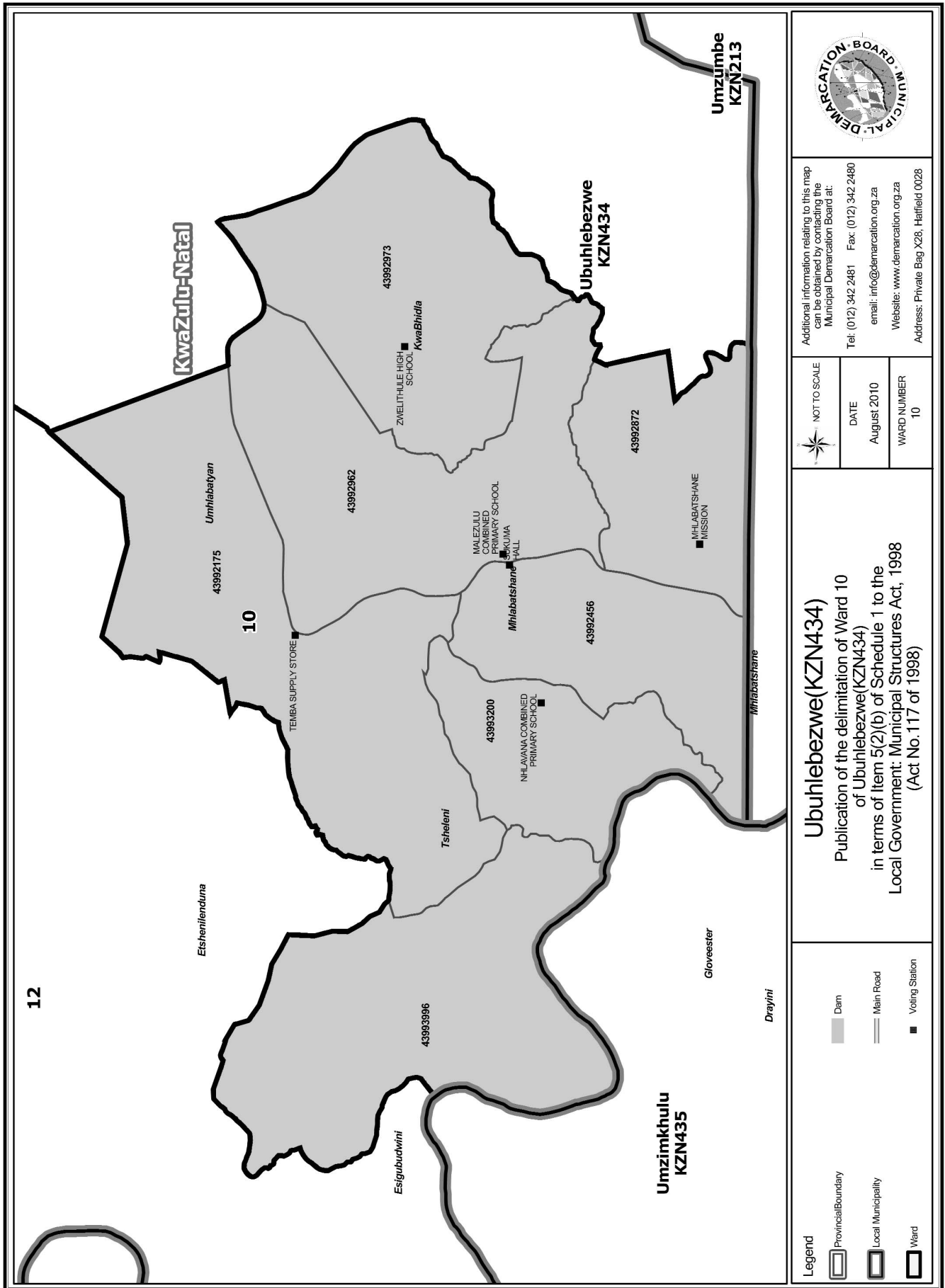
Additional information relating to this map
 can be obtained by contacting the
 Municipal Demarcation Board at:
 Tel: (012) 342 2481 Fax: (012) 342 2480
 email: info@demarcation.org.za
 Website: www.demarcation.org.za
 Address: Private Bag X28, Hatfield 0028









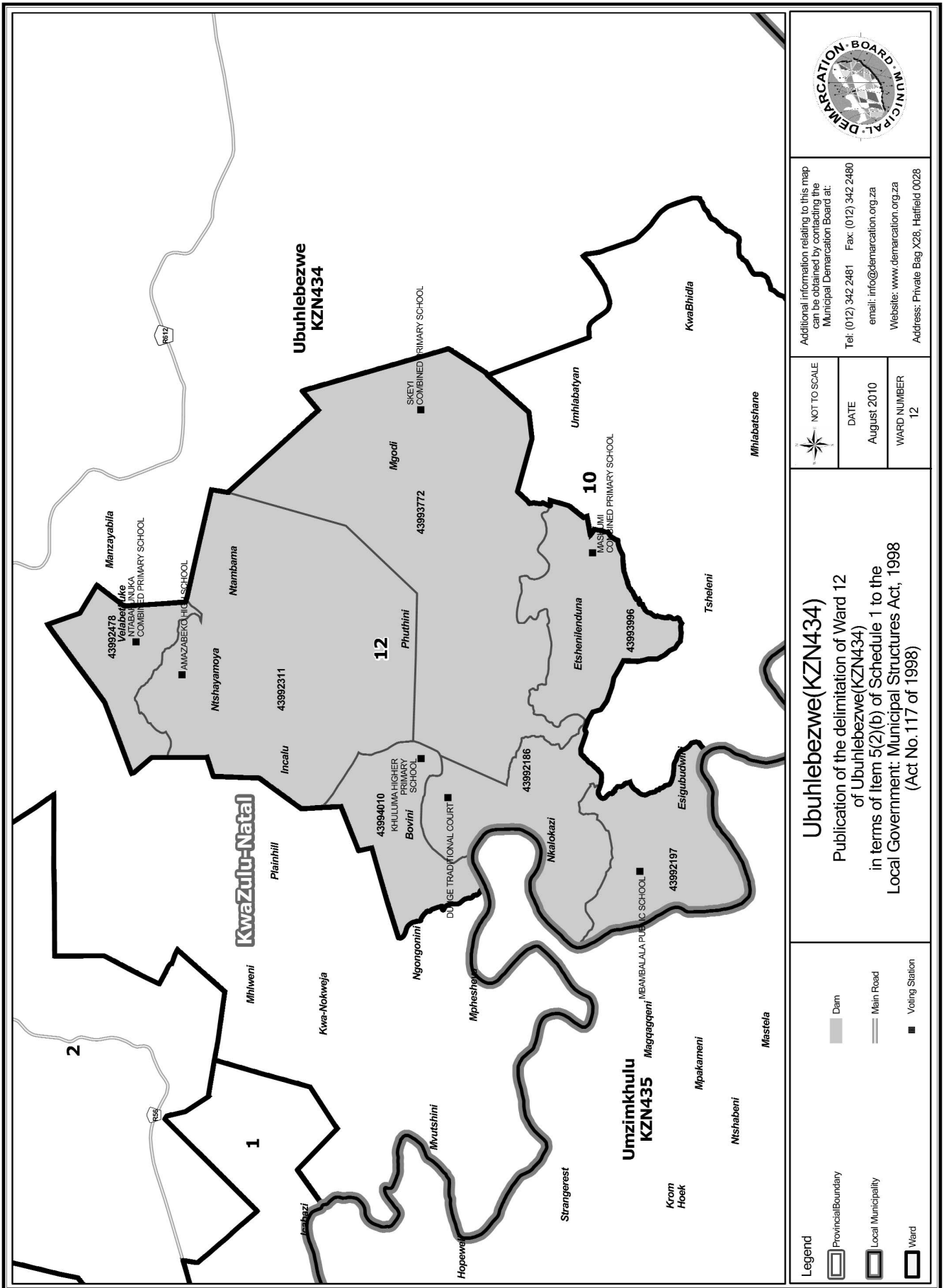


Additional information relating to this map can be obtained by contacting the Municipal Demarcation Board at:
 Tel: (012) 342 2481 Fax: (012) 342 2480
 email: info@demarcation.org.za
 Website: www.demarcation.org.za
 Address: Private Bag X28, Halffield 0028

NOT TO SCALE
DATE August 2010
WARD NUMBER 10

Ubuhlebezwe(KZN434)
 Publication of the delimitation of Ward 10 of Ubuhlebezwe(KZN434) in terms of Item 5(2)(b) of Schedule 1 to the Local Government: Municipal Structures Act, 1998 (Act No. 117 of 1998)

Legend	Dam
Provincial Boundary	Main Road
Local Municipality	Voting Station
Ward	



Additional information relating to this map can be obtained by contacting the Municipal Demarcation Board at:
 Tel: (012) 342 2481 Fax: (012) 342 2480
 email: info@demarcation.org.za
 Website: www.demarcation.org.za
 Address: Private Bag X28, Halffield 0028

NOT TO SCALE
DATE August 2010
WARD NUMBER 12

Ubuhlebezwe(KZN434)
 Publication of the delimitation of Ward 12 of Ubuhlebezwe(KZN434) in terms of Item 5(2)(b) of Schedule 1 to the Local Government: Municipal Structures Act, 1998 (Act No. 117 of 1998)

Legend

- Provincial Boundary
- Local Municipality
- Ward
- Dam
- Main Road
- Voting Station

SCHEDULE 2 / BYLAE 2
WARDS CONFIRMED / WYKE BEVESTIG

Municipality / Munisipaliteit	Code / Kode	Wards Confirmed	Date published / Datum gepubliseer	Notice No. / Kennisgewing Nr.	Provincial Gazette No. / Provinsiale Koerant Nr.
Ethekwini	ETH	Wards not listed in Schedule 1 / Wyke nie gelys in Bylae 1	2010/07/01	61	468
Vulamehlo	KZN211	Wards not listed in Schedule 1 / Wyke nie gelys in Bylae 1	2010/03/23	11	391
Umdoni	KZN212	All Wards / Alle Wyke	2010/07/05	62	470
Umzumbe	KZN213	All Wards / Alle Wyke	2010/06/17	41	440
UMuziwabantu	KZN214	All Wards / Alle Wyke	2010/07/05	63	471
Hibiscus Coast	KZN216	Wards not listed in Schedule 1 / Wyke nie gelys in Bylae 1	2010/06/17	42	441

Municipality / Munisipaliteit	Code / Kode	Wards Confirmed	Date published / Datum gepubliseer	Notice No. / Kennisgewing Nr.	Provincial Gazette No. / Provinsiale Koerant Nr.
uMshwathi	KZN221	All Wards / Alle Wyke	2010/06/17	43	442

uMngeni	KZN222	All Wards / Alle Wyke	2010/06/17	44	443
---------	--------	-----------------------	------------	----	-----

Mpofana	KZN223	All Wards / Alle Wyke	2010/06/17	45	444
---------	--------	-----------------------	------------	----	-----

Impendle	KZN224	All Wards / Alle Wyke	2010/06/17	46	445
----------	--------	-----------------------	------------	----	-----

The Msunduzi	KZN225	All Wards / Alle Wyke	2010/07/05	64	472
--------------	--------	-----------------------	------------	----	-----

Mkhambathini	KZN226	All Wards / Alle Wyke	2010/07/05	65	473
--------------	--------	-----------------------	------------	----	-----

Richmond	KZN227	All Wards / Alle Wyke	2010/06/17	47	446
----------	--------	-----------------------	------------	----	-----

Municipality / Munisipaliteit	Code / Kode	Wards Confirmed	Date published / Datum gepubliseer	Notice No. / Kennisgewing Nr.	Provincial Gazette No. / Provinsiale Koerant Nr.
Emnambithi/Ladysmith	KZN232	All Wards / Alle Wyke	2010/07/05	66	474

Umtshezi	KZN234	All Wards / Alle Wyke	2010/03/23	14	394
----------	--------	-----------------------	------------	----	-----

Imbabazane	KZN236	Wards not listed in Schedule 1 / Wyke nie gelys in Bylae 1	2010/03/23	16	396
------------	--------	------------------------------------------------------------------	------------	----	-----

Nqutu	KZN242	All Wards / Alle Wyke	2010/06/17	48	447
-------	--------	-----------------------	------------	----	-----

Umvoti	KZN245	Wards not listed in Schedule 1 / Wyke nie gelys in Bylae 1	2010/03/23	19	399
--------	--------	------------------------------------------------------------------	------------	----	-----

Newcastle	KZN252	All Wards / Alle Wyke	2010/07/05	67	475
-----------	--------	-----------------------	------------	----	-----

Emadlangeni	KZN253	All Wards / Alle Wyke	2010/06/17	49	448
-------------	--------	-----------------------	------------	----	-----

Municipality / Munisipaliteit	Code / Kode	Wards Confirmed	Date published / Datum gepubliseer	Notice No. / Kennisgewing Nr.	Provincial Gazette No. / Provinsiale Koerant Nr.
Dannhauser	KZN254	All Wards / Alle Wyke	2010/06/17	50	449

eDumbe	KZN261	All Wards / Alle Wyke	2010/06/17	51	450
--------	--------	-----------------------	------------	----	-----

UPhongolo	KZN262	All Wards / Alle Wyke	2010/06/17	52	451
-----------	--------	-----------------------	------------	----	-----

Abaqulusi	KZN263	All Wards / Alle Wyke	2010/06/17	53	452
-----------	--------	-----------------------	------------	----	-----

Umhlabuyalingana	KZN271	All Wards / Alle Wyke	2010/06/17	54	453
------------------	--------	-----------------------	------------	----	-----

Jozini	KZN272	All Wards / Alle Wyke	2010/03/24	22	402
--------	--------	-----------------------	------------	----	-----

The Big 5 False Bay	KZN273	Wards not listed in Schedule 1 / Wyke nie gelys in Bylae 1	2010/03/24	23	403
---------------------	--------	------------------------------------------------------------------	------------	----	-----

Municipality / Munisipaliteit	Code / Kode	Wards Confirmed	Date published / Datum gepubliseer	Notice No. / Kennisgewing Nr.	Provincial Gazette No. / Provinsiale Koerant Nr.
Hlabisa	KZN274	All Wards / Alle Wyke	2010/03/24	24	404

Mtubatuba	KZN275	All Wards / Alle Wyke	2010/03/24	25	405
-----------	--------	-----------------------	------------	----	-----

Mfolozi	KZN281	All Wards / Alle Wyke	2010/07/05	68	476
---------	--------	-----------------------	------------	----	-----

uMhlathuze	KZN282	Wards not listed in Schedule 1 / Wyke nie gelys in Bylae 1	2010/07/05	69	477
------------	--------	------------------------------------------------------------------	------------	----	-----

uMlalazi	KZN284	All Wards / Alle Wyke	2010/03/24	27	407
----------	--------	-----------------------	------------	----	-----

Mthonjaneni	KZN285	Wards not listed in Schedule 1 / Wyke nie gelys in Bylae 1	2010/06/17	55	454
-------------	--------	------------------------------------------------------------------	------------	----	-----

Nkandla	KZN286	All Wards / Alle Wyke	2010/06/17	56	455
---------	--------	-----------------------	------------	----	-----

Municipality / Munisipaliteit	Code / Kode	Wards Confirmed	Date published / Datum gepubliseer	Notice No. / Kennisgewing Nr.	Provincial Gazette No. / Provinsiale Koerant Nr.
Mandeni	KZN291	All Wards / Alle Wyke	2010/03/24	28	408

KwaDukuza	KZN292	All Wards / Alle Wyke	2010/03/24	29	409
-----------	--------	-----------------------	------------	----	-----

Maphumulo	KZN294	All Wards / Alle Wyke	2010/06/17	57	456
-----------	--------	-----------------------	------------	----	-----

Kwa Sani	KZN432	All Wards / Alle Wyke	2010/03/26	32	415
----------	--------	-----------------------	------------	----	-----

Greater Kokstad	KZN433	All Wards / Alle Wyke	2010/06/17	58	457
-----------------	--------	-----------------------	------------	----	-----

Ubuhlebezwe	KZN434	Wards not listed in Schedule 1 / Wyke nie gelys in Bylae 1	2010/03/26	33	416
-------------	--------	------------------------------------------------------------------	------------	----	-----

