



KWAZULU-NATAL PROVINCE
KWAZULU-NATAL PROVINSIE
ISIFUNDAZWE SAKWAZULU-NATALI

Provincial Gazette • Provinsiale Koerant • Igazethi Yesifundazwe

GAZETTE EXTRAORDINARY—BUITENGEWONE KOERANT—IGAZETHI EYISIPESHELI

*(Registered at the post office as a newspaper) • (As 'n nuusblad by die poskantoor geregistreer)
(Irejistiwee njengephephandaba eposihhovisi)*

Vol. 9

PIETERMARITZBURG,

7 JULY 2015
7 JULIE 2015
7 kuNTULIKAZI 2015

No. 1404

We all have the power to prevent AIDS



**AIDS
HELPLINE**

0800 012 322

DEPARTMENT OF HEALTH

Prevention is the cure

N.B. The Government Printing Works will not be held responsible for the quality of "Hard Copies" or "Electronic Files" submitted for publication purposes



DISCLAIMER:

Government Printing Works reserves the right to apply the 25% discount to all Legal and Liquor notices that comply with the business rules for notice submissions for publication in gazettes.

National, Provincial, Road Carrier Permits and Tender notices will pay the price as published in the Government Gazettes.

For any information, please contact the eGazette Contact Centre on 012-748 6200 or email info.egazette@gpw.gov.za

CONTENTS • INHOUD

<i>No.</i>	<i>Page No.</i>	<i>Gazette No.</i>
GENERAL NOTICE • ALGEMENE KENNISGEWING		
25 Local Government: Municipal Demarcation Act (27/1998): Determination or re-determination of municipal boundaries	3	1404
25 Wet op Plaaslike Regering: Munisipale Afbakening (27/1998): Bepaling of herbepaling van munisipale grense	5	1404

GENERAL NOTICE—ALGEMENE KENNISGEWING

No. 25**7 July 2015**

**MUNICIPAL DEMARCATION BOARD
DETERMINATION OR RE-DETERMINATION OF MUNICIPAL BOUNDARIES
NOTICE IN TERMS OF SECTION 21 OF THE LOCAL GOVERNMENT:
MUNICIPAL DEMARCATION ACT, 1998
(KwaZulu-Natal)**

In terms Section 21 of the Local Government: Municipal Demarcation Act, 1998 (Act No. 27 of 1998) the Municipal Demarcation Board (MDB) has determined or re-determined the municipal boundaries of the municipalities referred to in the Schedule.

Any person aggrieved by a determination or re-determination may submit objections in writing to:

The Municipal Demarcation Board
Private Bag X 123,
CENTURION 0046
Fax: 086 524 8643
E-mail: fazel@demarcation.org.za

Objections must reach the office of the MDB within 30 days of publication of this notice, and must, if possible, be based on the criteria provided for in section 24 and 25 of the Demarcation Act, 1998.

The reference number (**DEM number**) appearing in the first column of the Schedule must be quoted in any correspondence with the Board.

A copy of this notice, MDB Circular 8/2015, and maps can be downloaded from the MDB website www.demarcation.org.za or can be requested by sending an email to daniel@demarcation.org.za

In the case of a discrepancy between the Schedule and the maps, the maps shall prevail, and in the event of any inconsistency between the English version and any other translation of this notice, the English version shall prevail.

JANE THUPANA
CHAIRPERSON: MUNICIPAL DEMARCATION BOARD

SCHEDULE

Reference number	Affected municipalities	Section 21 determination or re-determination
DEM4522	Mpofana Local Municipality (KZN223), Umgungundlovu District Municipality (DC22), Umvoti Local Municipality (KZN245) and Umzinyathi District Municipality (DC24)	In terms of section 21 of the Local Government: Municipal Demarcation Act, 1998, the MDB has re-determined the municipal boundaries of Mpofana Local Municipality (KZN223), Umgungundlovu District Municipality (DC22), Umvoti Local Municipality (KZN245), and Umzinyathi District Municipality (DC24) by excluding a portion of the municipal areas of Mpofana and Umgungundlovu (the Cadham voting district) from the municipal areas of Mpofana and Umgungundlovu, and by including it into the municipal area of Umvoti and Umzinyathi, as reflected by the attached map.

MUNISIPALE AFBAKENINGSRAAD
KENNISGEWING INGEVOLGE ARTIKEL 21 VAN DIE WET OP PLAASLIKE
REGERING: MUNISIPALE AFBAKENING, 1998
(KwaZulu-Natal)

Die Munisipale Afbakeningsraad het ingevolge artikel 21 van die Wet op Plaaslike Regering: Munisipale Afbakening, 1998 (Wet No. 27 van 1998), die munisipale grense van die munisipaliteite waarna in die Bylae verwys word, bepaal of herbepaal.

Enige persoon wat gegrief is deur 'n bepaling of herbepaling mag skriftelike besware stuur aan:

Die Munisipale Afbakeningsraad
Privaatsak X 123,
CENTURION 0046
Faks: 086 524 8643
E-pos: fazel@demarcation.org.za

Skriftelike besware moet die Raad bereik binne 30 dae vanaf die datum van publikasie van hierdie kennisgewing, en, waar moontlik, moet die besware gebaseer wees op die kriteria waarvoor in Artikels 24 en 25 van die Afbakeningswet, 1998, voorsiening gemaak word.

Die verwysingsnommer (**DEM nommer**) wat in die eerste kolom van die Bylae verskyn, moet verstrek word in enige korrespondensie met die Raad.

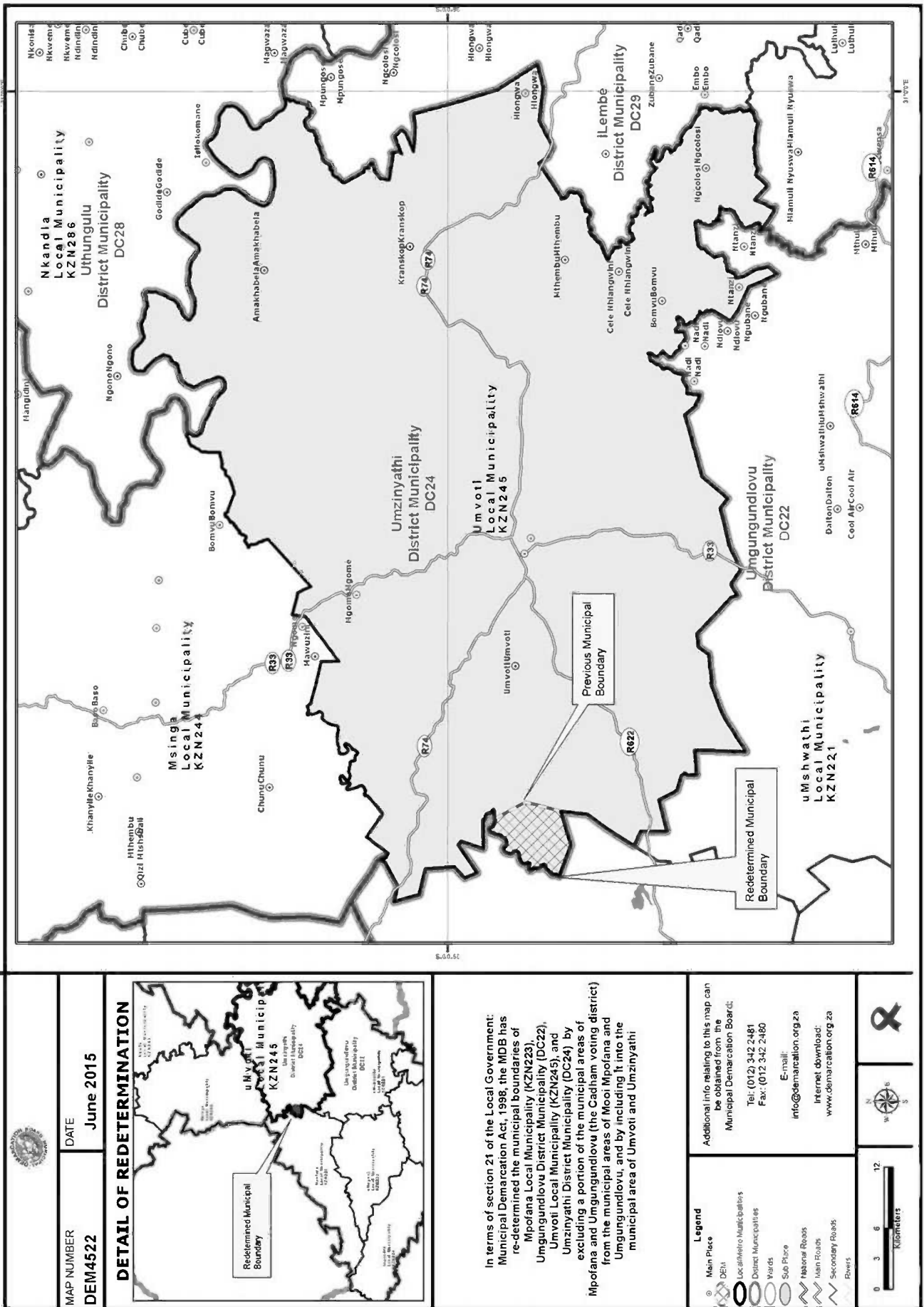
'n Afskrif van hierdie kennisgewing, die Raad se Omsendskrywe 8/2015, en kaarte kan afgelaai word van die Raad se webwerf www.demarcation.org.za of kan aangevra word deur 'n e-pos te stuur aan daniel@demarcation.org.za

Indien daar 'n verskil is tussen die Bylae en die kaarte, sal die kaarte geld, en sou enige vertaling van hierdie kennisgewing verskil van die Engelse weergawe, sal laasgenoemde geld.

JANE THUPANA
VOORSITSTER: MUNISIPALE AFBAKENINGSRAAD

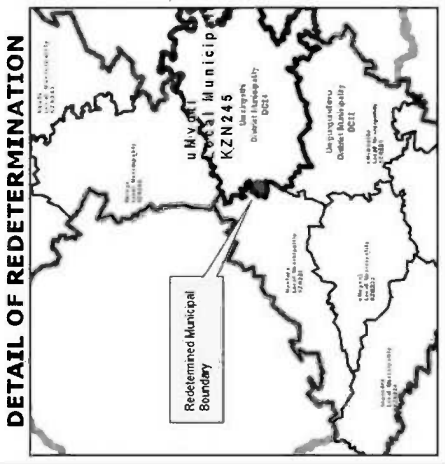
BYLAE

Verwysingsn ommer	Geaffekteerde munisipaliteite	Artikel 21 bepaling of herbepaling
DEM4522	Mpofana Plaaslike Munisipaliteit (KZN223), Umgungundlovu Distriksmunisipaliteit (DC22), Umvoti Plaaslike Munisipaliteit (KZN245) en Umzinyathi Distriksmunisipaliteit (DC24)	Ingevolge artikel 21 van die Wet op Plaaslike Regering, 1998, het die Munisipale Afbakeningsraad die munisipale grense van Mpofana Plaaslike Munisipaliteit (KZN223), Umgungundlovu Distriksmunisipaliteit (DC22), Umvoti Plaaslike Munisipaliteit (KZN245) en Umzinyathi Distriksmunisipaliteit (DC24) herbepaal deur 'n gedeelte van die munisipale gebiede van Mpofana en Umgungundlovu (die Cadham stemdistrik) uit te sluit van die munisipale gebiede van Mpofana en Umgungundlovu, en dit in te sluit in die Munisipale gebiede van Umvoti en Umzinyathi, soos aangedui op die bygaande kaart.



MAP NUMBER
DEM4522

DATE
June 2015



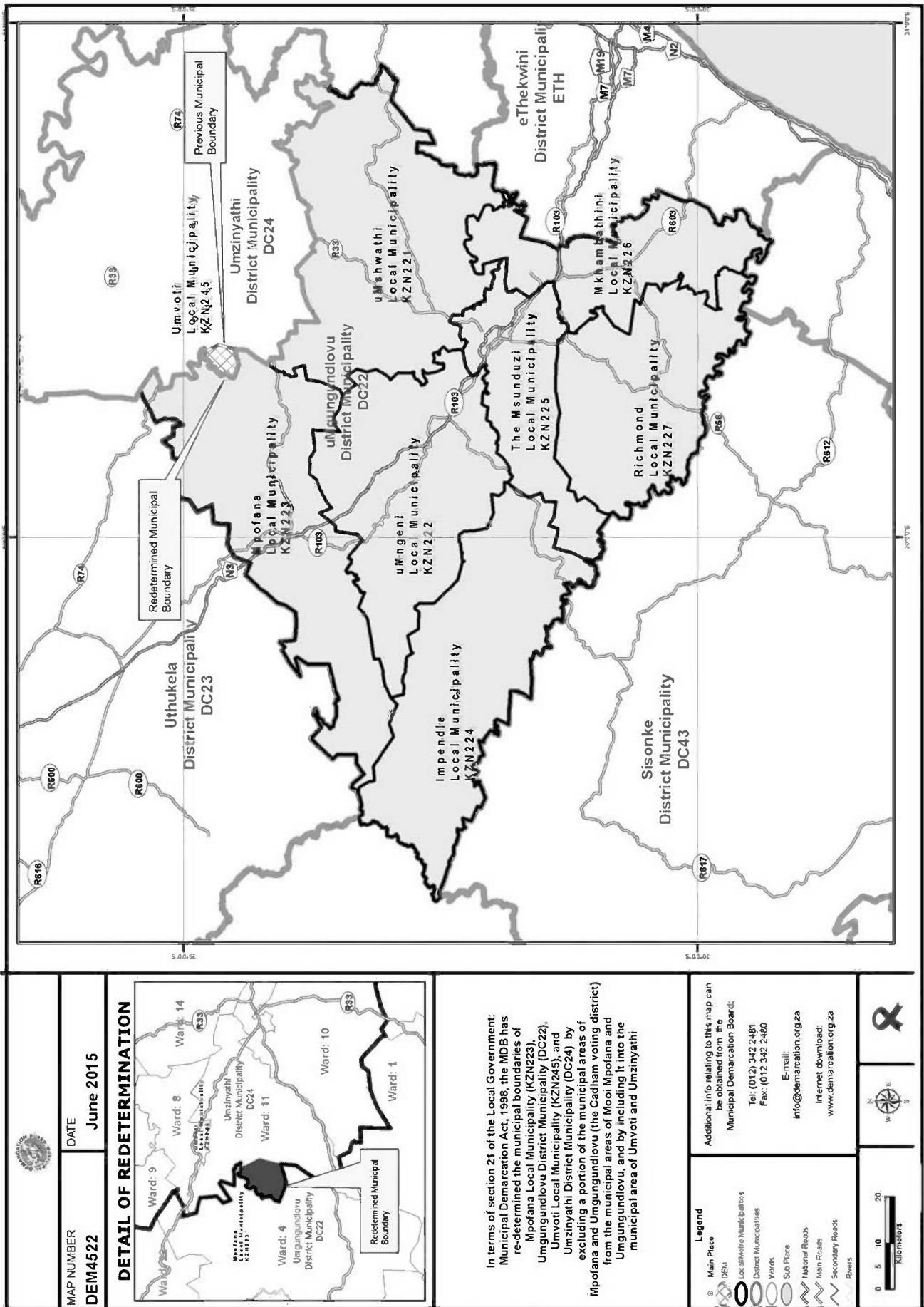
In terms of section 21 of the Local Government: Municipal Demarcation Act, 1998, the MDB has re-determined the municipal boundaries of Mpopana Local Municipality (KZN223), Umngungundlovu District Municipality (DC22), Umvoti Local Municipality (KZN245), and Umzimvathi District Municipality (DC24) by excluding a portion of the municipal areas of Mpopana and Umngungundlovu (the Cadham voting district) from the municipal areas of Mpopana and Umngungundlovu, and by including it into the municipal area of Umvoti and Umzimvathi

Legend

- Main Place
- DEW
- Local/Metro Municipalities
- District Municipalities
- Varies
- Sub Place
- National Roads
- Main Roads
- Secondary Roads
- Rivers

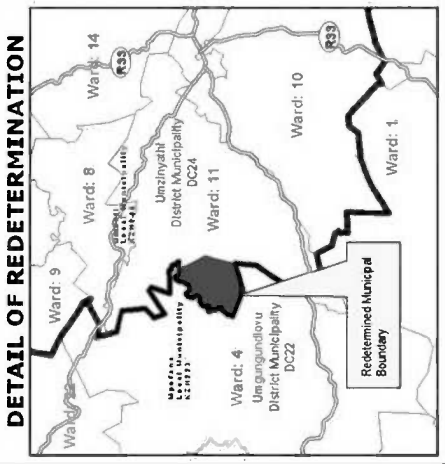
Additional info relating to this map can be obtained from the Municipal Demarcation Board:
Tel: (012) 342 2481
Fax: (012) 342 2480
E-mail: info@demarcation.org.za
Internet download: www.demarcation.org.za





MAP NUMBER
DEM4522

DATE
June 2015



In terms of section 21 of the Local Government: Municipal Demarcation Act, 1998, the MDB has re-determined the municipal boundaries of Mpofoana Local Municipality (KZN223), Umgunqindlovu District Municipality (DC22), Umvoti Local Municipality (KZN245), and Umzinyathi District Municipality (DC24) by excluding a portion of the municipal areas of Mpofoana and Umgunqindlovu (the Cacadum voting district) from the municipal areas of Mooi Mpofoana and Umgunqindlovu, and by including it into the municipal area of Umvoti and Umzinyathi

Legend

- Main Place
- DEW
- Local/Metro Municipalities
- District Municipalities
- Wards
- Sub Place
- National Roads
- Main Roads
- Secondary Roads
- Rivers

Additional info relating to this map can be obtained from the Municipal Demarcation Board:
Tel: (012) 342 2481
Fax: (012) 342 2480
E-mail: info@demarcation.org.za
Internet download: www.demarcation.org.za



