



KWAZULU-NATAL PROVINCE
KWAZULU-NATAL PROVINSIE
ISIFUNDAZWE SAKWAZULU-NATALI

Provincial Gazette • Provinsiale Koerant • Igazethi Yesifundazwe

GAZETTE EXTRAORDINARY — BUITENGEWONE KOERANT — IGAZETHI EYISIPESHELI

(Registered at the post office as a newspaper) • (As 'n nuusblad by die poskantoor geregistreer)
(Irejistiwee njengephephandaba eposihhovisi)

PIETERMARITZBURG

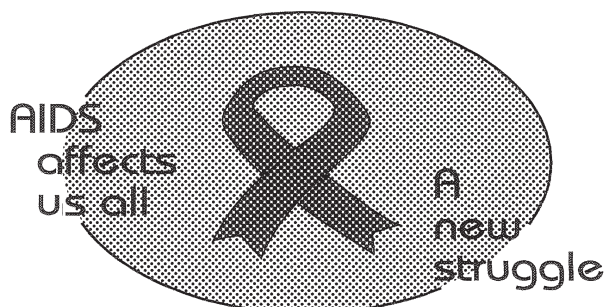
Vol. 9

24 DECEMBER 2015
24 DESEMBER 2015
24 KUZIBANDLELA 2015

No. 1573

PART 1 OF 3

We all have the power to prevent AIDS



**AIDS
HELPLINE**

0800 012 322

DEPARTMENT OF HEALTH

Prevention is the cure

N.B. The Government Printing Works will not be held responsible for the quality of "Hard Copies" or "Electronic Files" submitted for publication purposes

ISSN 1994-4558



01573



9 771994 455008

Government Printing Works

Notice submission deadlines

Government Printing Works has over the last few months implemented rules for completing and submitting the electronic Adobe Forms when you, the customer, submit your notice request.

In line with these business rules, GPW has revised the notice submission deadlines for all gazettes. Please refer to the GPW website www.gpwonline.co.za to familiarise yourself with the new deadlines.

CANCELLATIONS

Don't forget!

Cancellation of notice submissions are accepted by GPW according to the deadlines stated in the table above. Non-compliance to these deadlines will result in your request being failed. **Please pay special attention to the different deadlines for each gazette.**

Please note that any notices cancelled after the cancellation deadline will be published and charged at full cost.

Requests for cancellation must be sent by the original sender of the notice and must accompanied by the relevant notice reference number (N-) in the email body.

AMENDMENTS TO NOTICES

take note!

With effect **from 01 October**, GPW will not longer accept amendments to notices. The cancellation process will need to be followed and a new notice submitted thereafter for the next available publication date.

CUSTOMER INQUIRIES



Many of our customers request immediate feedback/confirmation of notice placement in the gazette from our Contact Centre once they have submitted their notice – While GPW deems it one of their highest priorities and responsibilities to provide customers with this requested feedback and the best service at all times, we are only able to do so once we have started processing your notice submission.

GPW has a **2-working day turnaround time for processing notices** received according to the business rules and deadline submissions.

Please keep this in mind when making inquiries about your notice submission at the Contact Centre.

PROOF OF PAYMENTS

REMINDER

GPW reminds you that all notice submissions **MUST** be submitted with an accompanying proof of payment (PoP) or purchase order (PO). If any PoP's or PO's are received without a notice submission, it will be failed and your notice will not be processed.

When submitting your notice request to submit.egazette@gpw.gov.za, please ensure that a purchase order (GPW Account customer) or proof of payment (non-GPW Account customer) is included with your notice submission. All documentation relating to the notice submission must be in a single email.

A reminder that documents must be attached separately in your email to GPW. (In other words, your email should have an Adobe Form plus proof of payment/purchase order – 2 separate attachments – where notice content is applicable, it should also be a 3rd separate attachment).

REMINDER OF THE GPW BUSINESS RULES

- Single notice, single email – with proof of payment or purchase order.
- All documents must be attached separately in your email to GPW.
- 1 notice = 1 form, i.e. each notice must be on a separate form
- Please submit your notice **ONLY ONCE**.
- Requests for information, quotations and inquiries must be sent to the Contact Centre **ONLY**.
- The notice information that you send us on the form is what we publish. Please do not put any instructions in the email body.

DISCLAIMER:

Government Printing Works reserves the right to apply the 25% discount to all Legal and Liquor notices that comply with the business rules for notice submissions for publication in gazettes.

National, Provincial, Road Carrier Permits and Tender notices will pay the price as published in the Government Gazettes.

For any information, please contact the eGazette Contact Centre on 012-748 6200 or email info.egazette@gpw.gov.za

ADVERTISEMENT

	<i>Gazette</i>	<i>Page</i>
	<i>No.</i>	<i>No.</i>
Road Carrier Permits: Pietermaritzburg.....	1573	4



transport

Department:
Transport
Province of KwaZulu-Natal

GAZETTE

LGKZNG48-2015-
NOV

REGION: ALL

1) Application Number: APP0043234	2) Gazette Number: LGKZNG48-2015-NOV
3) Applicant: ZI NKOSI ID NO. 7109010858084 Association: IKHWEZI LOCAL AND LONG DISTANCE TA	4) Applicant Address: P. O. BOX 520 PONGOLA 3170
5) Existing Licence Holder: BHEKAMEVA JOHHANES NKOSI ID NO. 7003235483085	6) Existing Licence Holder Address: PO BOX 520 PONGOLA KWA-ZULU NATAL 3170
7) Type of application: DECEASED TRANSFER	8) Operating Licence Number:
9) Vehicle Type: MINIBUS	10) 1 x 14 (SEATED) + 0 (STANDING)
11) Region: ZULULAND	
12.1	2. PONGOLA TO OVERWATCH From Pongola Taxi Rank, turn left join Naude Street, turn right to Onverwacht and return.
12.2	PONGOLA TO PONGOLA SUGAR MILL From Pongola Taxi Rank, turn left join N2, proceed and turn right to Pongola Sugar Mill and return.
12.3	PONGOLA TO KWANGWANASE From Pongola Taxi Rank, join N2 to Golela Crossing, turn left proceed to Golela Boarder Post and return to the Crossing, turn left join N2, proceed to Inkonkoni Crossing (Jozini Turn off), turn left joining Jozini Road and proceed to Jozini Town, proceed to Kwaskiemelele Cross, turn right into Manguzi Road and proceed into Kwanganase Taxi Rank and return.
12.4	PONGOLA TO NONGOMA From Pongola Taxi Rank, turn left into N2 and right into R66, proceed to Magudu Town and proceed to Nongoma Town and proceed into Ulundi City Complex Taxi Rank and return.
12.5	6. PONGOLA TO VRYHEID From Pongola Taxi Rank turn left into N2 and right to R66, proceed to Magudu Town and turn right to R60 and proceed to Vryheid, R69, turn into Church Street in Vryheid, turn right into Cicil Emme Street, turn left into Utrecht Street and proceed to Vryheid Taxi Rank and return.
12.6	8. PONGOLA TO NEWCASTLE From Pongola Taxi Rank, turn right into N2, proceed and turn left join Comondale Road, turn left into R33 to Paulpietersburg, Mpevane, Bloedriver, turn right into R34, proceed and turn left to Utrecht, join Madadeni Road, proceed to N11, turn right into Newcastle Taxi Rank and return.
12.7	APPROVED DETAILED ROUTE DESCRIPTION IKHWEZI LOCAL & LONG DISTANCE TAXI ASSOCIATION NCONTSHANE TO PONGOLA From Ncotshane Taxi Rank B turn right to P343, proceed to Onverwacht Road, and turn right proceed to Naude Street; turn right into Pongola Taxi Rank and return.
12.8	9. PONGOLA TO PIETERMARITZBURG From Pongola Taxi Rank, turn right into N2, proceed to Comondale, turn left into R33, to Paulpietersburg, Vryheid, Bloodriver, Dundee, join R68 and proceed to N11, turn left into First Robots and proceed, turn right into R74, turn left into N3, proceed to Estcourt, Mooiriver, Howick, proceed and turn off to Greytown Road, turn right to the First Robots into Pietermaritzburg City and proceed to Church Street and return.



transport

Department:
Transport
Province of KwaZulu-Natal

GAZETTE

LGKZNG48-2015-
NOV

REGION: ALL

12.9	11. PONGOLA TO JOHANNESBURG From Pongola Taxi Rank, turn right into N2, proceed to Piet Retief, Ermelo, join N17, proceed to Bethal, Trichardt, Kinross, Leandra, Devon, Springs, Benoni, Germiston, proceed to M1, turn left into Rissik Street, turn right into Devilers Street and proceed into Johannesburg Park City Taxi Rank No-2 and return
12.10	7. PONGOLA TO DURBAN From Pongola Taxi Rank, turn right into and along N2, to Gogela, proceed to Hluhluwe, Mtubatuba, Empangeni on N2, leaving the N2 at Mount Edgecombe, join and proceed along R67, turn right at the First Intersection to Argyle Road, turn right at the First Robots, proceed to Umgeni Road and turn right to Durban Taxi Rank and return.
12.11	10. PONGOLA TO PEIT RETIEF From Pongola Taxi Rank, turn right into N2, proceed to Piet Retief, turn left into Piet Retief Taxi Rank and return



transport

Department:
Transport
Province of KwaZulu-Natal

GAZETTE

LGKZNG48-2015-
NOV

REGION: ALL

1) Application Number: APP0043407	2) Gazette Number: LGKZNG48-2015-NOV
3) Applicant: WM NZUZA ID NO. 6308295729082 Association: NOT AVAILABLE	4) Applicant Address: PO BOX 2060 PIETERMARITZBURG KWA ZULU NATAL KWA-ZULU NATAL 3200
5) Existing Licence Holder: NOT APPLICABLE ID NO. NOT APPLICABLE	6) Existing Licence Holder Address: NOT APPLICABLE
7) Type of application: NEW OPERATING LICENCE	8) Operating Licence Number: NOT AVAILABLE
9) Vehicle Type: NOT AVAILABLE	10) 1 x 0 (SEATED) + 0 (STANDING)
11) Region: UMGUNGUNDLOVU	
12.1	FROM 7223 PIETERMARITZBURG BEING 2 LANSPRUIT ROAD SLANGSPRUIT TO POINTS WITHIN A RADIUS OF 50 (FIFTY) KILOMETERS THEREFROM AND RETURN TO SLANSPRUIT PIETERMARITZBURG CHARTER SERVICE: CASUAL TRIPS WITHIN THE PROVINCE OF KWA ZULU NATAL ONLY.



transport

Department:
Transport
Province of KwaZulu-Natal

GAZETTE

LGKZNG48-2015-
NOV

REGION: ALL

1) Application Number: APP0043411	2) Gazette Number: LGKZNG48-2015-NOV
3) Applicant: VN NHLONIPHO ID NO. 6602115443084 Association: NOT AVAILABLE	4) Applicant Address: PO BOX 910 RICHARDS BAY 3910
5) Existing Licence Holder: NOT APPLICABLE ID NO. NOT APPLICABLE	6) Existing Licence Holder Address: NOT APPLICABLE
7) Type of application: NEW OPERATING LICENCE	8) Operating Licence Number: NOT AVAILABLE
9) Vehicle Type: NOT AVAILABLE	10) 1 x 0 (SEATED) + 0 (STANDING)
11) Region: UTHUNGULU	
12.1	FROM MZINGAZI TO POINTS WITHIN A RADIUS OF 50 (FIFTY) KILOMETERS THEREFROM AND RETURN



transport

Department:
Transport
Province of KwaZulu-Natal

GAZETTE

LGKZNG48-2015-
NOV

REGION: ALL

1) Application Number: APP0043412	2) Gazette Number: LGKZNG48-2015-NOV
3) Applicant: VN NHLONIPHO ID NO. 6602115443084 Association: NOT AVAILABLE	4) Applicant Address: PO BOX 910 RICHARDS BAY 3910
5) Existing Licence Holder: NOT APPLICABLE ID NO. NOT APPLICABLE	6) Existing Licence Holder Address: NOT APPLICABLE
7) Type of application: NEW OPERATING LICENCE	8) Operating Licence Number: NOT AVAILABLE
9) Vehicle Type: NOT AVAILABLE	10) 1 x 0 (SEATED) + 0 (STANDING)
11) Region: UTHUNGULU	
12.1	FROM MZINGAZI TO POINTS WITHIN A RADIUS OF 50 (FIFTY) KILOMETERES THEREFROM AND RETURN.



transport

Department:
Transport
Province of KwaZulu-Natal

GAZETTE

**LGKZNG48-2015-
NOV**

REGION: ALL

<p>1) Application Number: APP0043418</p> <p>3) Applicant: V MOTHILAL ID NO. 5708315205081 Association: NOT AVAILABLE</p> <p>5) Existing Licence Holder: NOT APPLICABLE ID NO. NOT APPLICABLE</p> <p>7) Type of application: NEW OPERATING LICENCE</p> <p>9) Vehicle Type: NOT AVAILABLE</p> <p>11) Region: DURBAN CENTRAL</p>	<p>2) Gazette Number: LGKZNG48-2015-NOV</p> <p>4) Applicant Address: 375 CLARE ROAD CLARE ESTATE DURBAN 4091</p> <p>6) Existing Licence Holder Address: NOT APPLICABLE</p> <p>8) Operating Licence Number: NOT AVAILABLE</p> <p>10) 1 x 0 (SEATED) + 0 (STANDING)</p>
<p>12.1</p>	<p>TOURIST AND THEIR PERSONAL EFFECTS:</p> <p>FROM PLACE OF BUSINESS 75 CROMWELL ROAD, 21 RAINELOR GLENWOOD, DURBAN TO PRE ARRANGED TOURIST ATTRACTION WITHIN THE PROVINCE OF KWA ZULU/NATAL AND REPUBLIC AND RETURN.</p>



transport

Department:
Transport
Province of KwaZulu-Natal

GAZETTE

LGKZNG48-2015-
NOV

REGION: ALL

1) Application Number: APP0043694	2) Gazette Number: LGKZNG48-2015-NOV
3) Applicant: ZS JUQU ID NO. 8104105436085 Association: KOKSTAD TAXI OWNERS ASSOCIATION	4) Applicant Address: P O BOX 506 KOKSTAD KWA-ZULU NATAL 4700
5) Existing Licence Holder: NOT APPLICABLE ID NO. NOT APPLICABLE	6) Existing Licence Holder Address: NOT APPLICABLE
7) Type of application: NEW OPERATING LICENCE	8) Operating Licence Number: NOT AVAILABLE
9) Vehicle Type: MINIBUS	10) 1 x 15 (SEATED) + 0 (STANDING)
11) Region: SISONKE	
12.1	1. FROM DOWER STREET (KOKSTAD TAXI RANK), JOIN MAIN STREET, TURN TO GROOM STREET JOIN HOPE STREET, REJOIN R56 TO N2 DROP AND PASS PAKADE STATION N2 TURN OFF TO NTSIZWE ROAD IN MOUNT AYLIFF TAXI RANK, JOIN R56 TO MOUNT FRERE TAXI RANK AT MAIN ROAD, N2 TO QUMBU, N2 TO TSOLO N2 UMTATA THROUGH MADERIA STREET TO YOLK STREET TO MAIN RANK IN UMTATA AND RETURN ALONG THE SAME ROUTE TO KOKSTAD.
12.2	1. FROM DOWER STREET (KOKSTAD TAXI RANK), JOIN MAIN STREET, TURN TO GROOM STREET JOIN HOPE STREET, REJOIN R56 TO N2 DROP AND PASS PAKADE STATION N2 TURN OFF TO NTSIZWE ROAD IN MOUNT AYLIFF TAXI RANK, JOIN R56 TO MOUNT FRERE TAXI RANK AT MAIN ROAD, N2 TO QUMBU, N2 TO TSOLO N2 UMTATA THROUGH MADERIA STREET TO YOLK STREET TO MAIN RANK IN UMTATA AND RETURN ALONG THE SAME ROUTE TO KOKSTAD.
12.3	2. FROM DOWER STREET (KOKSTAD TAXI RANK) JOIN MAIN STREET, JOIN BARKER STREET, JOIN HOPE STREET TURN TO R56 DROP AND PASS CEDARVILLE R56 TO MAIN STREET TAXI RANK IN MATATIELE AND ON RETURN ALONG THE SAME ROUTE TO KOKSTAD IN REVERSE.
12.4	2. FROM DOWER STREET (KOKSTAD TAXI RANK) JOIN MAIN STREET, JOIN BARKER STREET, JOIN HOPE STREET TURN TO R56 DROP AND PASS CEDARVILLE R56 TO MAIN STREET TAXI RANK IN MATATIELE AND ON RETURN ALONG THE SAME ROUTE TO KOKSTAD IN REVERSE.
12.5	3. FROM DOWER STREET (KOKSTAD TAXI RANK) JOIN MAIN STREET, TURN TO GROOM STREET, JOIN HOPE STREET, REJOIN R56 TO N2 DROP AND PASS R61 PAKADE STATION TURN MAGUSHENI R61 TO BIZANA TAXI RANK IN MAIN STREET AND ON RETURN SAME ROUTE TO KOKSTAD.
12.6	3. FROM DOWER STREET (KOKSTAD TAXI RANK) JOIN MAIN STREET, TURN TO GROOM STREET, JOIN HOPE STREET, REJOIN R56 TO N2 DROP AND PASS R61 PAKADE STATION TURN MAGUSHENI R61 TO BIZANA TAXI RANK IN MAIN STREET AND ON RETURN SAME ROUTE TO KOKSTAD.
12.7	3. FROM DOWER STREET (KOKSTAD TAXI RANK) JOIN MAIN STREET, TURN TO GROOM STREET, JOIN HOPE STREET, REJOIN R56 TO N2 DROP AND PASS R61 PAKADE STATION TURN MAGUSHENI R61 TO BIZANA TAXI RANK IN MAIN STREET AND ON RETURN SAME ROUTE TO KOKSTAD.
12.8	FROM KOKSTAD TAXI RANK IN DOWER STREET JOIN MAIN STREET, JOIN HOPE STREET REJOIN R56 TO N2 DROP AND PASS PAKADE R61 TO FLAGSTAFF TAXI RANK IN MAIN STREET PASS R61 TO LUSIKISIKI TAXI RANK R61 TO PORT ST JOHNS AND ON RETURN SAME ROUTE TO KOKSTAD IN REVERSE.



transport

Department:
Transport
Province of KwaZulu-Natal

GAZETTE

LGKZNG48-2015-
NOV

REGION: ALL

12.9	4. FROM KOKSTAD TAXI RANK IN DOWER STREET JOIN MAIN STREET, JOIN HOPE STREET REJOIN R56 TO N2 DROP AND PASS PAKADE R61 TO FLAGSTAFF TAXI RANK IN MAIN STREET PASS R61 TO LUSIKISIKI TAXI RANK R61 TO PORT ST JOHNS AND ON RETURN SAME ROUTE TO KOKSTAD IN REVERSE.
12.10	5. FROM KOKSTAD TO TABANKULU FROM KOKSTAD TAXI RANK DOWER STREET JOIN MAIN STREET, TURN TO GROOM STREET JOIN HOPE STREET R56 REJOIN R56 TO N2 DROP AND PASS PAKADE STATION TURNOFF TO NTSIZWA STREET DROP AT TAXI RANK JOIN R56 TURN OFF PUTHI TO TABANKULU TAXI RANK AT MAIN STREET AND ON RETURN SAME ROUTE TO KOKSTAD IN REVERSE.
12.11	ROUTE 23: KOKSTAD TO FLAGSTAFF FROM DOWER STREET, MAIN STREET, TO GROOM STREET JOIN HOPE STREET, REJOIN R56 TO N2. DROP OFF PASSENGERS AND PASS R61 PAKADE STATION JOIN R61, PASS MAGUSHENI TO FLAGSTAFF TAXI RANK AND BACK SAME ROUTE TO KOKSTAD.
12.12	ROUTE 24 KOKSTAD TO MT FLETCHER FROM DOWER STREET, MAIN STREET, JOIN BARKER STREET, JOIN HOPE STREET, TURN TO R56, DROP OFF PASSENGERS AND PASS CERDAVILLE R56 TO MAIN STREET, DROP OFF PASSENGERS AND PASS STATION ROAD IN MATATIELE, JOIN MAIN STREET TO R56 TO MAIN STREET IN MOUNT FLETCHER AND BACK SAME ROUTE TO KOKSTAD.
12.13	ROUTE 22 KOKSTAD TO CEDARVILLE FROM DOWER STREET, JOIN MAIN STREET, JOIN BARKER STREET, JOIN HOPE STREET, TURN TO R56 TO CEDARVILLE R56 TO MAIN STREET TAXI AND BACK SAME ROUTE TO KOKSTAD
12.14	ROUTE 25 KOKSTAD TO MT FRERE FROM DOWER STREET, MAIN STREET, TURN TO GROOM STREET, JOIN HOPE STREET. REJOIN R56 TO N2, DROP PASSENGERS AND PASS PAKADE STATION N2 TO MT AYLIF, JOIN R56 TO MT FRERE TAXIRANK AND BACK SAME ROUTE TO KOKSTAD.
12.15	ROUTE 26 KOKSTAD TO HARDING FROM DOWER STREET, MAIN STREET, TURN TO GROOM STREET, JOIN HOPE STREET, REJOIN R56 PASS STAFFORD'S POST, JOIN N2 TO HARDING RANK IN MAIN STREET AND ON RETURN SAME ROUTE TO KOKSTAD.
12.16	ROUTE 27 KOKSTAD TO PORT SHEPSTONE FROM DOWER STREET, MAIN STREET, TURN TO GROOM STREET, JOIN HOPE STREET, REJOIN R56, PASS STAFFORD'S POST, JOIN N2, DROP OFF PASSENGERS AND PASS HARDING, PASS IZINGOLWENI TO MARBURG TO POST SHEPSTONE AND BACK SAME ROUTE TO KOKSTAD.
12.17	ROUTE 29 KOKSTAD TO SWARTBERG FROM DOWER STREET, MAIN STREET, JOIN R394, DROP OFF PASSENGERS AND PASS R617, DROP OFF PASSENGERS AND PASS FRANKLIN TO SWARTBERG TAXI RANK AND BACK SAME ROUTE TO KOKSTAD.



transport

Department:
Transport
Province of KwaZulu-Natal

GAZETTE

LGKZNG48-2015-
NOV
REGION: ALL

12.18	<p>ROUTE 30 KOKSTAD TO TIGER HOEK</p> <p>FROM DOWER STREET, MAIN STREET, JOIN GROOM STREET, REJOIN HOPE STREET TO R56 TURN LEFT TO SINGISI ROAD, DROP OFF PASSENGERS AND PASS NGWINJINI TO TIGERHOEK TAXI RANK AND BACK SAME ROUTE TO KOKSTAD.</p>
12.19	<p>12.</p> <p>FROM DOWER STREET (KOKSTAD TAXI RANK) INTO MAIN STREET, JOIN R394 VIA FRANKLIN, SWARTBERG AND JOIN R617 TO UNDERBERG, BULWER, BOSTON, MPOPHOMENI, JOIN N3 AT HOWICK DROP AND PASS MOOI RIVER, HARRISMITH, WARDEN, VILLERS, HEILDBERG, BOKSBURG, SPRUIT, ALBERTON, JOIN M2 TO RISSIK STREET, INTO DE VILLERS STREET TO JOHANNESBURG TAXI RANK AT PARK STATION IN GAUTENG, AND ON RETURN JOIN WOLMARANS STREET TO M2 HIGHWAY TO N3 AND USE SAME ROUTE TO KOKSTAD IN REVERSE.</p>
12.20	<p>13.</p> <p>FROM DOWER STREET (KOKSTAD TAXI RANK) JOIN MAIN STREET, GROOM STREET, HOPE STREET, R56 TO UMZIMKULU, IXOPO, RICHMOND JOIN R617 JOIN ALEXANDRA ROAD TO COMMERCIAL ROAD IN PIETERMARITZBURG, JOIN N3 DROP AND PASS HOWICK, MOOI RIVER, HARRISMITH, WARDEN, VILLERS, HIEDELBERG, BOKSBURG, SPRUIT AND ALBERTON STREET JOIN M2 TO RISSIK STREET TO BREE STREET TO WANDERERS STREET TO PARK STATION TAXI RANK. ON RETURN JOIN WOLMARANS STREET TO M2 HIGHWAY AND JOIN N3 AND USE THE SAME ROUTE TO KOKSTAD IN REVERSE.</p>
12.21	<p>14.</p> <p>FROM DOWER STREET (KOKSTAD TAXI RANK) INTO MAIN STREET JOIN R394 TO FRANKLIN, TO SWARTBERG, DROP AND PASS UNDERBURG, BULWER, BOSTON, MPOPHOMENI, JOIN N3 AT HOWICK then DROP AND PASS MOOIRIVER, ESTCOURT, JOIN N11 TO LADYSMITH THROUGH MAIN STREET REJOIN the N11 then DROP AND PASS LADYSMITH, DANHAUSER, NEWCASTLE, VOLKRUST, JOIN R23 TO STANDERTON ALONG R23/ R546/R547/R50 AND ALONG R546 DROP AND PASS EMBALENHLE SECUNDA TO LEANDRA, JOIN N17 DROP AND PASS DEVON, SPRINGS, BRAKPAN, GERMISTON TO M2 TO RISSIK STREET TO BREE STREET TO WANDERERS STREET TO PARK STATION TAXI RANK IN JOHANNESBURG AND ON RETURN JOIN WOLMARANS STREET TO M2 HIGHWAY TO N3 AND VIA THE SAME ROUTE TO KOKSTAD IN REVERSE.</p>
12.22	<p>15.</p> <p>FROM DOWER STREET (KOKSTAD TAXI RANK) INTO MAIN STREET JOIN R394 DROP AND PASS FRANKLIN TO SWARTBURG, JOIN R617 VIA UNDERBURG, BULWER, BISTON, MPOPHOMENI JOIN N3 AT HOWICK DROP AND MOOI RIVER, ESTCOURT TO HARRISMITH JOIN N5 DROP AND PASS BETHLEHEM, SENEKAL TO R70 DROP AND PASS VENTERSBURG HENNEEMAN TO THABONG MOTHUSI TAXI RANK IN WELKOM IN the Free State PROVINCE AND ON RETURN USE THE SAME ROUTE TO KOKSTAD IN REVERSE.</p>
12.23	<p>7.</p> <p>FROM DOWER STREET (KOKSTAD TAXI RANK) ALONG MAIN STREET JOIN R394 DROP AND PASS R617 FRANKLIN TO SWARTBERG JOIN R617 DROP AND PASS UNDERBERG R617 BULWER AND BOSTON JOIN M70/ EDENDALE ROAD TO STATION ROAD TO TAXI RANK IN PIETERMARITZBURG AND ON RETURN SAME ROUTE TO KOKSTAD.</p>
12.24	<p>8.</p> <p>FROM DOWER STREET (KOKSTAD TAXI RANK) ALONG MAIN STREET JOIN GROOM STREET AND JOIN HOPE STREET REJOIN R56 TO UMZIMKULU DROP AND PASS IXOPO, RICHMOND, THORNVILLE, JOIN UMLAAS ROAD TO N3 JOIN R103 TO NTSIMBINI ROAD TO GEORGEDALE/ OLD MAIN ROAD MEYIWA ROAD TO MCOYI RANK IN MPUMALANGA IN HAMMARSDALE AND ON RETURN SAME ROUTE TO KOKSTAD.</p>
12.25	<p>9.</p> <p>FROM DOWER STREET (KOKSTAD TAXI RANK) ALONG MAIN STREET, JOIN GROOM STREET, AND JOIN HOPE STREET, JOIN R56, INTO N2 (DROP OF PASSENGERS), PASS PAKADE STATION INTO NTSIZWA ROAD, INTO MOUNT AYLIFF TAXI RANK AND RETURN SAME ROUTE TO KOKSTAD.</p>



transport

Department:
Transport
Province of KwaZulu-Natal

GAZETTE

LGKZNG48-2015-
NOV

REGION: ALL

12.26	10. FROM DOWER STREET (KOKSTAD TAXI RANK) ALONG MAIN STREET, JOIN GROOM STREET, AND JOIN HOPE STREET, JOIN R56 DROP AND PASS UMZIMKULU, IXOPO, RICHMOND AND THORNVILLE JOIN UMLAAS ROAD TO N3 TO GREY/ BROAD STREET TO SMITH STREET TO M4 TO BROOK STREET INTO BEREA TAXI RANK IN DURBAN. ON RETURN FROM BEREA TAXI RANK TO THEATRE LANE, JOIN WEST STREET INTO RUSSEL STREET INTO N3 AND USE THE FORWARD ROUTE TO KOKSTAD IN REVERSE.
12.27	17. FROM (KOKSTAD TAXI RANK) DOWER STREET ALONG MAIN STREET, HOPE STREET, JOIN R56 TO PAKADE STATION, JOIN R61 TO FORT DONALD AND RETURN ALONG THE SAME ROUTE TO KOKSTAD. FROM KOKSTAD TAXI RANK DOWER STREET, JOIN MAIN STREET, JOIN R394 TO FRANKLIN R617 AND BACK ON THE SAME ROUTE TO KOKSTAD.
12.28	18. FROM KOKSTAD TAXI RANK DOWER STREET JOIN MAIN STREET JOIN R56 PASS THE MAXIMUM PRISION TO GOGELA TAXI RANK AND ON RETURN SAME ROUTE TO KOKSTAD.
12.29	19. FROM KOKSTAD TAXI RANK DOWER STREET JOIN MAIN STREET TO HOPE STREET TO R56 TO PAKKIES TAXI RANK AND ON RETURN SAME ROUTE TO KOKSTAD.
12.30	20. FROM KOKSTAD TAXI RANK DOWER STREET JOIN HOPE STREET TO R56 TO NTSIKENI TAXI RANK RETURN ALONG THE SAME ROUTE TO KOKSTAD
12.31	ROUTE 21 KOKSTAD TO UMZIMKULU FROM DOWER STREET (KOKSTAD TAXI RANK) MAIN STREET, GROOM STREET HOPE STREET JOIN R56 TO UMZIMKULU TAXI RANK AND BACK SAME ROUTE TO KOKSTAD.



transport

Department:
Transport
Province of KwaZulu-Natal

GAZETTE

LGKZNG48-2015-
NOV
REGION: ALL

1) Application Number: APP0043727	2) Gazette Number: LGKZNG48-2015-NOV
3) Applicant: MS PHAKATHI ID NO. 5806205560084 Association: MAHLABATHINI-ULUNDI TRANS. ASSOCIATION	4) Applicant Address: P. O. BOX 7297 ULUNDI 3838
5) Existing Licence Holder: NOT APPLICABLE ID NO. NOT APPLICABLE	6) Existing Licence Holder Address: NOT APPLICABLE
7) Type of application: NEW OPERATING LICENCE	8) Operating Licence Number: 0130665
9) Vehicle Type: NOT AVAILABLE	10) 1 x 0 (SEATED) + 0 (STANDING)
11) Region: ZULULAND	
12.1	ROUTE 1. ULUNDI TO EMPANGENI From Ulundi Plaza Taxi Rank join Princess Magogo Road and proceed to Kind Dinizulu Highway (R66) and join R34 and turn into Biyela Street to Ok Taxi Rank, offloading and loading , rejoin R34 to Maxwell Old Taxi Rank load and off-load. Return to Ulundi Plaza Taxi Rank using the same route.
12.2	ROUTE 2. ULUNDI TO MELMOTH From Ulundi Plaza Taxi Rank join Princess Magogo Road and proceed to Kind Dinizulu Highway (R66) and join R34, turn left to Melmoth, turn left into Victoria Street into Melmoth Taxi Rank. Return to Ulundi Plaza Taxi Rank using the same route
12.3	ROUTE 3. ULUNDI TO VRYHEID From Ulundi Plaza Taxi Rank join Princess Magogo Road and proceed to Kind Dinizulu Highway (R66). Turn left into R34 and proceed along the road into Vryheid and join Church Street into Vryheid Plaza Taxi Rank, off-load and load. Proceed to Stretch Crescent Street direct to the Railway Station Taxi Rank. Return to Ulundi Plaza Taxi Rank using the same route.
12.4	ROUTE 4. ULUNDI TO NONGOMA From Ulundi Plaza Taxi Rank join Princess Magogo Road and proceed to Kind Dinizulu Highway, turn right into R66 and proceed to Nongoma, off-load and load. Return to Ulundi Plaza Taxi Rank using the same route.
12.5	ROUTE 5. ULUNDI TO DURBAN From Ulundi Plaza Taxi Rank join Princess Magogo Road and join R66, proceed left along R66 until joining Dokodweni Ram Plaza straight into N3. Proceed along N3 until Durban, turn left into Alice Street and off-load and turn right Umngeni Road (R102) and turn right into Osborne Taxi Rank (Durban Station) off-load and load, proceed with Stamford Hill Road and turn right into Argyle Street (M4) North Coast, turn left into Umhlanga Ridge into N2 North or proceed with M4 North and join N2 North at Ballito junction. Return to Ulundi Plaza Taxi Rank using the same route.
12.6	ROUTE 6. ULUNDI TO MANDINI From Ulundi Plaza Taxi Rank join Princess Magogo Road and join R66, proceed until joining R102 and turn right passing Gingindlovu, turn right into Mandini Road and proceed to Mandini Plaza Taxi Rank. Return to Ulundi Plaza Taxi Rank using the same route.



transport

Department:
Transport
Province of KwaZulu-Natal

GAZETTE

LGKZNG48-2015-
NOV
REGION: ALL

12.7	<p>ROUTE 7. ULUNDI TO JOHANNESBURG</p> <p>From Ulundi Plaza Taxi Rank join Princess Magogo Road and join R66 South, proceed and join R34 North, join N11 North to R23 passing Volkrust and join N3 North and turn left into Vosloorus Taxi Rank, offload and rejoin N3 North. Join M1 North into M2 East turning into Rissik Street proceed and turn right into DeVilliers Street and turn left into Wanderers Street, Park City Taxi Rank, off-load and load. Return to Ulundi Plaza Taxi Rank using the same route.</p>
12.8	<p>ROUTE 8. ULUNDI TO NKANDLA</p> <p>From Ulundi Plaza Taxi Rank join Princess Magogo Road and join R66 South and join R68 North. Turn left into Nkandla Road and proceed to Nkandla Taxi Rank, off-load and load. Return to Ulundi Plaza Taxi Rank using the same route.</p>
12.9	<p>ROUTE 9. ULUNDI TO NQUTHU VAI BABANANGO</p> <p>From Ulundi Plaza Taxi Rank join Princess Magogo Road and join R66 South and join R68 to Babanango, off-load at Babanango Taxi Rank. Proceed along R68 to Nquthu Taxi Rank, off-load and load. Return back to Ulundi Plaza Taxi Rank using the same route.</p>
12.10	<p>CONDITIONS/RESTRICTIONS</p> <ol style="list-style-type: none"> 1. Passengers may be picked up and/or set down only at designated Taxi Rank or Taxi Stop, which shall exclude Bus Stops. 2. Entry or ranking on private property is not permitted without permission of the Landlord, a copy of which must be supplied to the Board before issue operating license. 3. Without having entered into an agreement with other operators on a common route, as contemplated by section 88 (2) (B) of Act 22 of 2000, the picking up or setting down of passengers on such route is not permitted. A copy of such agreement must be supplied to the Board. 4. At ranks, whether on -street or off-street, only the taxis that can be accommodated in the demarcated area may occupy the rank, excess vehicles must hold elsewhere at designated holding areas. 5. Rank permits or letters of authority must be produced in respect of all ranks in municipal arrears, in particular major towns and cities. 6. The allocation of any route or portion of a route is subject to the condition that it has been approved and allocated in good faith and that such route will be invalid should it transpire that the route or portion thereof will, or has caused conflict due to it having been approved based on incorrect or false information supplied to the Board or as a result of an error. In such instance the operating license must be returned to the Board for correction. 7. The vehicle must be covered by motor vehicle insurance as well as personal liability insurance.



transport

Department:
Transport
Province of KwaZulu-Natal

GAZETTE

LGKZNG48-2015-
NOV

REGION: ALL

1) Application Number: APP0043758	2) Gazette Number: LGKZNG48-2015-NOV
3) Applicant: BM MTHIYANE ID NO: 5903295565089 Association: ESIKHAWINI TAXI ASSOCIATION	4) Applicant Address: P O BOX 7460 EMPANGENI 3910
5) Existing Licence Holder: NOT APPLICABLE ID NO: NOT APPLICABLE	6) Existing Licence Holder Address: NOT APPLICABLE
7) Type of application: NEW OPERATING LICENCE	8) Operating Licence Number: 018331
9) Vehicle Type: MINIBUS	10) 1 x 15 (SEATED) + 0 (STANDING)
11) Region: UTHUNGULU	
12.1	ROUTE 7. ESIKHAWINI TO DURBAN Depart Esikhawini Rank, carry straight into D1567, turn left into N2 Freeway, carry on straight and turn right into Argyle Road, turn left into Umgeni Road, turn right into Leopold Street, off loading at Durban Station, carry straight to Market Street, off loading at Berea New Market Durban, return along the same route
12.2	ROUTE 1. ESIKHAWINI TO RICHARDSBAY Depart Esikhawini Taxi Rank, turn left into Mthomboni Road, right into Mdlebe Mpuma (east), into Meloni (P106) carry straight down the B10 (P106), past Madlankala, turn right into R34 (John Ross Parkway), turn left West Central Arterial carry straight into Bullion Boulevard, then turn left into Taxi City Rank Richardsbay, return along the same route
12.3	"ROUTE 2. " ESIKHAWINI TO RICHARDSBAY via Alton Depart Esikhawini Rank, left into Mthomboni Road, right into Mdlebe Mpuma (east), into Meloni (P106), carry straight down the B10 (P106), past Madlankala, turn right into R34 (John Ross Parkway), turn right into Alumina Allee, 100 metres away from the road, off loading at bus stop (Maringini), return back straight across Alumina Allee, off loading at Amalgamated, Engine Garage, Ikhwezi deport Bell, Shell Garage, ZCBF, Dollar Drive, turn right and left into Bullion Boulevard and turn left into Taxi Rank Richardsbay, and return along the same route
12.4	ROUTE 5. ESIKHAWINI (MPEMBENI) TO RICHARDSBAY Depart Esikhawini Taxi Rank, turn right into Mthomboni Road, carry straight across Mdlebe Mpuma robots along D887 to Mpembeni (Lexon tea room), turn back along D887, straight down the B10 (P106), past Madlankala, turn right into R34 (John Ross Parkway), turn left into West Central Arterial, carry straight to Bullion Boulevard, then left into Taxi City Rank Richardsbay, along the same route
12.5	"ROUTE 3. " ESIKHAWINI TO EMPANGENI RAIL Depart Esikhawini Rank, turn left into Mthomboni Road, carry straight into D1567, turn right into N2 (freeway), turn left into R34 (John Ross Parkway), straight into Tanner Road, off loading at Kentucky, Post Office, Emric Motors and turn left into B Rank, off loading then turn into Main Road, turn left and right Grantham Highway, back into R34, turn right into Maxwell Street, then left into Lot 63 Taxi Rank, turn right into N2 (Ngoya x Roads) straight into Empangni Circle, left into Tanner Road, then right into B-Rank, turn right into Tanner Road, turn left into R34, right into Maxwell Street, left into Lot 63, taxi rank Empangeni and return along the same route



transport

Department:
Transport
Province of KwaZulu-Natal

GAZETTE

LGKZNG48-2015-
NOV

REGION: ALL

12.6	<p>ROUTE 4. ESIKHAWINI TO EMPANGENI LOT 63 Depart Esikhawini Rank, turn left into Mthomboni Road, straight into D1567, turn right into N2, left into R34 (John Ross Parkway), straight into Main Road, off loading at Speedy, turn left into President Swart Avenue, off loading at Central Park, Total Garage, turn right into Maxwell Street, then left into Lot 63 Taxi Rank Empangeni and return along the same route</p>
12.7	<p>ROUTE 6. ESIKHAWINI (PORT DUNFORD) TO EMPANGENI Depart Esikhawini Rank to Port Dunford, along D537 to kwaMoli tea room and turn back along D537, turn left into D1597, straight to Masongo X Roads, turn left into Mlebe Mpuma, right into Meloni (P106), carry straight down the B10 (P106), past Madlankal, turn left into R34 (John Ross Parkway), turn left into Tanner Road, offloading at Kentucky, Post Office, Emric Motors, left into B-Rank, back into Main Road, left and right into Grantam Highway, turn right into Maxwell Street, then left into Lot 63 Taxi Rank Empangni, and return along the same route</p>
12.8	<p>CONDITIONS: 1.PASSENGERS MAY BE PICKED UP AND/OR SET DOWN ONLY AT DESIGNATED TAXI RANK OR TAXI STOP, WHICH SHALL EXCLUDE BUS STOPS. 2. ENTRY OR RANKING ON PRIVATE PROPERTY IS NOT PERMITTED WITHOUT WRITTEN PERMISSION OF THE LANDLORD, A COPY OF WHICH MUST BE SUPPLIED TO THE BOARD. 3. WITHOUT HAVING ENTERED INTO AN AGREEMENT WITH OTHER OPERATORS ON A COMMON ROUTE, AS CONTEMPLATED BY SECTION 88(2) (B) OF ACT 22 OF 2000, THE PICKING UP OR SETTING DOWN OF PASSENGERS ON SUCH ROUTE IS NOT PERMITTED. A COPY OF SUCH AGREEMENT MUST BE SUPPLIED TO THE BOARD. 4. AT RANKS, WHETHER ON STREET OR OFF STREET, ONLY THE TAXI THAT CAN BE ACCOMMODATED IN THE DEMARCATED AREA MAY OCCUPY THE RANK, EXCESS VEHICLES MUST HOLD ELSEWHERE AT DESIGNATED HOLDING AREAS. 5. RANK PERMITS OR LETTERS OF AUTHORITY MUST BE PRODUCED IN RESPECT OF ALL RANKS IN MUNICIPAL AREAS, IN PARTICULAR MAJOR TOWNS AND CITIES AND IN PARTICULAR INTER-PROVINCIAL DESTINATIONS. 6. THE ALLOCATION OF ANY ROUTE OR PORTION OF A ROUTE IS SUBJECT TO THE CONDITION THAT IT HAS BEEN APPROVED AND ALLOCATED IN GOOD FAITH AND THAT SUCH ROUTE WILL BE INVALID SHOULD IT TRANSPIRE THAT THE ROUTE OR PORTION THEREOF WILL, OR HAS CAUSED CONFLICT DUE TO IT HAVING BEEN APPROVED BASED ON INCORRECT OR FALSE INFORMATION SUPPLIED TO THE BOARD OR AS A RESULT OF AN ERROR. IN SUCH INSTANCE THE OPERATING LICENCE MUST BE RETURNED TO THE BOARD FOR CORRECTION. 7. THE VEHICLE MUST BE COVERED BY MOTOR VEHICLE INSURANCE AS WELL AS PERSONAL LIABILITY INSURANCE</p>



transport

Department:
Transport
Province of KwaZulu-Natal

GAZETTE

LGKZNG48-2015-
NOV

REGION: ALL

1) Application Number: APP0043759	2) Gazette Number: LGKZNG48-2015-NOV
3) Applicant: BM MTHIYANE ID NO: 5903295565089 Association: ESIKHAWINI TAXI ASSOCIATION	4) Applicant Address: P O BOX 7460 EMPANGENI 3910
5) Existing Licence Holder: NOT APPLICABLE ID NO: NOT APPLICABLE	6) Existing Licence Holder Address: NOT APPLICABLE
7) Type of application: NEW OPERATING LICENCE	8) Operating Licence Number: 018354
9) Vehicle Type: MINIBUS	10) 1 x 15 (SEATED) + 0 (STANDING)
11) Region: UTHUNGULU	
12.1	ROUTE 7. ESIKHAWINI TO DURBAN Depart Esikhawini Rank, carry straight into D1567, turn left into N2 Freeway, carry on straight and turn right into Argyle Road, turn left into Umgeni Road, turn right into Leopold Street, off loading at Durban Station, carry straight to Market Street, off loading at Berea New Market Durban, return along the same route
12.2	ROUTE 1. ESIKHAWINI TO RICHARDSBAY Depart Esikhawini Taxi Rank, turn left into Mthomboni Road, right into Mdlebe Mpuma (east), into Meloni (P106) carry straight down the B10 (P106), past Madlankala, turn right into R34 (John Ross Parkway), turn left West Central Arterial carry straight into Bullion Boulevard, then turn left into Taxi City Rank Richardsbay, return along the same route
12.3	"ROUTE 2. " ESIKHAWINI TO RICHARDSBAY via Alton Depart Esikhawini Rank, left into Mthomboni Road, right into Mdlebe Mpuma (east), into Meloni (P106), carry straight down the B10 (P106), past Madlankala, turn right into R34 (John Ross Parkway), turn right into Alumina Allee, 100 metres away from the road, off loading at bus stop (Maringini), return back straight across Alumina Allee, off loading at Amalgamated, Engine Garage, Ikhwezi deport Bell, Shell Garage, ZCBF, Dollar Drive, turn right and left into Bullion Boulevard and turn left into Taxi Rank Richardsbay, and return along the same route
12.4	ROUTE 5. ESIKHAWINI (MPEMBENI) TO RICHARDSBAY Depart Esikhawini Taxi Rank, turn right into Mthomboni Road, carry straight across Mdlebe Mpuma robots along D887 to Mpembeni (Lexon tea room), turn back along D887, straight down the B10 (P106), past Madlankala, turn right into R34 (John Ross Parkway), turn left into West Central Arterial, carry straight to Bullion Boulevard, then left into Taxi City Rank Richardsbay, along the same route
12.5	"ROUTE 3. " ESIKHAWINI TO EMPANGENI RAIL Depart Esikhawini Rank, turn left into Mthomboni Road, carry straight into D1567, turn right into N2 (freeway), turn left into R34 (John Ross Parkway), straight into Tanner Road, off loading at Kentucky, Post Office, Emric Motors and turn left into B Rank, off loading then turn into Main Road, turn left and right Grantham Highway, back into R34, turn right into Maxwell Street, then left into Lot 63 Taxi Rank, turn right into N2 (Ngoya x Roads) straight into Empangni Circle, left into Tanner Road, then right into B-Rank, turn right into Tanner Road, turn left into R34, right into Maxwell Street, left into Lot 63, taxi rank Empangeni and return along the same route



transport

Department:
Transport
Province of KwaZulu-Natal

GAZETTE

LGKZNG48-2015-
NOV

REGION: ALL

12.6	<p>ROUTE 4. ESIKHAWINI TO EMPANGENI LOT 63 Depart Esikhawini Rank, turn left into Mthomboni Road, straight into D1567, turn right into N2, left into R34 (John Ross Parkway), straight into Main Road, off loading at Speedy, turn left into President Swart Avenue, off loading at Central Park, Total Garage, turn right into Maxwell Street, then left into Lot 63 Taxi Rank Empangeni and return along the same route</p>
12.7	<p>ROUTE 6. ESIKHAWINI (PORT DUNFORD) TO EMPANGENI Depart Esikhawini Rank to Port Dunford, along D537 to kwaMoli tea room and turn back along D537, turn left into D1597, straight to Masongo X Roads, turn left into Mlebe Mpuma, right into Meloni (P106), carry straight down the B10 (P106), past Madlankal, turn left into R34 (John Ross Parkway), turn left into Tanner Road, offloading at Kentucky, Post Office, Emric Motors, left into B-Rank, back into Main Road, left and right into Grantam Highway, turn right into Maxwell Street, then left into Lot 63 Taxi Rank Empangni, and return along the same route</p>
12.8	<p>CONDITIONS: 1.PASSENGERS MAY BE PICKED UP AND/OR SET DOWN ONLY AT DESIGNATED TAXI RANK OR TAXI STOP, WHICH SHALL EXCLUDE BUS STOPS. 2. ENTRY OR RANKING ON PRIVATE PROPERTY IS NOT PERMITTED WITHOUT WRITTEN PERMISSION OF THE LANDLORD, A COPY OF WHICH MUST BE SUPPLIED TO THE BOARD. 3. WITHOUT HAVING ENTERED INTO AN AGREEMENT WITH OTHER OPERATOR ON A COMMON ROUTE, AS CONTEMPLATED BY SECTION 88(2) (B) OF ACT 22 OF 2000, THE PICKING UP OR SETTING DOWN OF PASSENGERS ON SUCH ROUTE IS NOT PERMITTED. A COPY OF SUCH AGREEMENT MUST BE SUPPLIED TO THE BOARD. 4. AT RANKS, WHETHER ON? STREET OR OFF? STREET, ONLY THE TAXI THAT CAN BE ACCOMMODATED IN THE DEMARCATED AREA MAY OCCUPY THE RANK, EXCESS VEHICLES MUST HOLD ELSEWHERE AT DESIGNATED HOLDING AREAS. 5. RANK PERMITS OR LETTERS OF AUTHORITY MUST BE PRODUCED IN RESPECT OF ALL RANKS IN MUNICIPAL AREAS, IN PARTICULAR MAJOR TOWNS AND CITIES AND IN PARTICULAR INTER-PROVINCIAL DESTINATIONS. 6. THE ALLOCATION OF ANY ROUTE OR PORTION OF A ROUTE IS SUBJECT TO THE CONDITION THAT IT HAS BEEN APPROVED AND ALLOCATED IN GOOD FAITH AND THAT SUCH ROUTE WILL BE INVALID SHOULD IT TRANSPIRE THAT THE ROUTE OR PORTION THEREOF WILL, OR HAS CAUSED CONFLICT DUE TO IT HAVING BEEN APPROVED BASED ON INCORRECT OR FALSE INFORMATION SUPPLIED TO THE BOARD OR AS A RESULT OF AN ERROR. IN SUCH INSTANCE THE OPERATING LICENCE MUST BE RETURNED TO THE BOARD FOR CORRECTION. 7. THE VEHICLE MUST BE COVERED BY MOTOR VEHICLE INSURANCE AS WELL AS PERSONAL LIABILITY INSURANCE</p>



transport

Department:
Transport
Province of KwaZulu-Natal

GAZETTE

LGKZNG48-2015-
NOV

REGION: ALL

1) Application Number: APP0043807	2) Gazette Number: LGKZNG48-2015-NOV
3) Applicant: ZAMOKWAKHE MTHOLENI MKIZE ID NO: 7807085537083 Association: A RANK TAXI ASSOCIATION	4) Applicant Address: PO BOX 2234 EMPANGENI
5) Existing Licence Holder: B MKHIZE ID NO: 5303115472089	3880 6) Existing Licence Holder Address: 30 BOSHOFF STREET PIETERMARITZBURG KWAZULU-NATAL KWA-ZULU NATAL 3201
7) Type of application: RENEWAL AND DECEASED TRANSFER	8) Operating Licence Number: LKNKZN0111741
9) Vehicle Type: MINIBUS	10) 1 x 15 (SEATED) + 0 (STANDING)
11) Region: UTHUNGULU	
12.1	ROUTE 1 From Approved A-Rank into R34, into John Ross Highway to Richardsbay C.B.D. approved Taxi Rank, return with passengers.
12.2	ROUTE 2 From approved A-Rank into R34, into R66 into Osborn Road to Eshowe rank pick and drop and return with passengers
12.3	ROUTE 3 From approved A-Rank into R34 into Piet Retief into Rekenholdm into Victoria Street to Melmoth Rank pick and drop and return with passengers
12.4	ROUTE 4 From approved A-Rank R34 into East Street into Church Street into Vryheid Plaza pick and drop and return with passengers
12.5	ROUTE 5 From approved A-Rank into R34 into NII Kerk hand into Voortrekker & proceed to Newcastle Taxi Rank and return with passengers.
12.6	ROUTE 7 From approved A-Rank R34, N2, M27, M4, R102, M17 to Durban Station and pass Berea and return with passengers
12.7	ROUTE 8 From approved A-Rank R34, R68 Forth Lious Babanangu into Nquthu Taxi Rank to Empangeni with Passengers.
12.8	ROUTE 9 From approved A-Rank R34, Piet Retief, R226, P503, to Nkandla and return with passengers.
12.9	ROUTE 10 From Approved A-Rank R34, Bryn Street into OK Bazaar Handson Road, Tanner Road, N2 pass Gingindlovu and proceed to Mandeni Taxi Rank and return with passengers.
12.10	ROUTE 11 From approved A-Rank R34, Biyela Street, Bryn Street, OK Bazaar, Handson Road, Tanner Road, N2, pass Gingindlovu pass Mandeni pass Tugela, Maphumulo pass Greytown along R74 pass Mooi-River along R622, R103, Diamond Road, Harding Street, Alexander Street to Estcourt and return with passengers.

**transport**

Department:
Transport
Province of KwaZulu-Natal

GAZETTE

**LGKZNG48-2015-
NOV**

REGION: ALL

12.11**ROUTE 12**

From approve A-Rank R34 Biyela Street, Bryn Street, OK Bazaar, Union Street, Z.S. M Road N2 pass Nseleni into R102 pass Mtubatuba along P237 pass Hluhluwe and proceed to Mkuze and return with passengers



transport

Department:
Transport
Province of KwaZulu-Natal

GAZETTE

LGKZNG48-2015-
NOV

REGION: ALL

1) Application Number: APP0043812	2) Gazette Number: LGKZNG48-2015-NOV
3) Applicant: RVI JELE PROJECTS (PTY) LTD ID NO. 201500553807 Association: NOT AVAILABLE	4) Applicant Address: P. O. BOX 7704 EMPANGENI 3880
5) Existing Licence Holder: NOT APPLICABLE ID NO. NOT APPLICABLE	6) Existing Licence Holder Address: NOT APPLICABLE
7) Type of application: NEW OPERATING LICENCE	8) Operating Licence Number: NOT AVAILABLE
9) Vehicle Type: NOT AVAILABLE	10) 1 x 0 (SEATED) + 0 (STANDING)
11) Region: UTHUNGULU	
12.1	from Richards bay harbor to various points within the city of Richards bay and return



transport

Department:
Transport
Province of KwaZulu-Natal

GAZETTE

LGKZNG48-2015-
NOV

REGION: ALL

<p>1) Application Number: APP0043844</p> <p>3) Applicant: KP BLOSE ID NO. 6408260583082 Association: LINDELANI TAXI ASSOCIATION</p> <p>5) Existing Licence Holder: BM BULOSE ID NO. 6505025445083</p> <p>7) Type of application: DECEASED TRANSFER</p> <p>9) Vehicle Type: NOT AVAILABLE</p> <p>11) Region: GREATER NORTH</p>	<p>2) Gazette Number: LGKZNG48-2015-NOV</p> <p>4) Applicant Address: A86 MZWILILI RD NTUZUMA 4359</p> <p>6) Existing Licence Holder Address: A 2266 LINDELANI KWAMASHU DURBAN KWA-ZULU NATAL 4060</p> <p>8) Operating Licence Number: LKNKZN0123367</p> <p>10) 1 x 15 (SEATED) + 0 (STANDING)</p>
<p>12.1</p>	<p>FORWARD ROUTE</p> <p>4. LINDELANI TO KWAMASHU STATION – TOWN CENTRE From Lindelani Taxi Rank along the routes detailed above within Lindelani area, into Newlands Express Way, left into Mpangele Road, left into Mandela Road and proceed along Mandela Road to Kwamashu Main/Mandela Road Taxi Rank at the Town Centre direct and return along the same Route in reverse.</p>
<p>12.2</p>	<p>LINDELANI TO POINT FORWARD ROUTE 2 INANDA ROAD (M21), INTO INANDA HIGHWAY, BACK INTO INANDA ROAD (M21), INTO SEA COW LAKE ROAD, RIGHT INTO NORTH COAST ROAD, INTO UMGENI ROAD, LEFT INTO ARGYLE ROAD, RIGHT INTO BRICKHILL ROAD, INTO POINT ROAD, RIGHT INTO BAY TERRACE, RIGHT INTO STANGER STREET, LEFT INTO ORDINANCE ROAD, LEFT INTO SOLDIERS WAY, RIGHT INTO QUEEN STREET, RIGHT INTO FIELD STREET, AND PROCEED TO SOLDIERS WAY TAXI RANK, OR, LEFT INTO LEOPOLD STREET, RIGHT INTO WARWICK AVENUE, LEFT INTO ETNA LANE AND PROCEED TO WARWICK AVENUE/CANONGATE TAXI RANK.</p>
<p>12.3</p>	<p>LINDELANI TO PINETOWN FORWARD ROUTE 3</p> <p>2.1 INANDA ROAD (M21), INTO INANDA HIGHWAY, BACK INTO INANDA ROAD (M21), RIGHT INTO THE ON-RAMP TO THE N2, RIGHT INTO UMGENI ROAD (M19), ALONG M19, TURN RIGHT INTO BLAIR ATHOLL ROAD (M32), INTO SHEPSTONE ROAD (M32), OR LEFT INTO CHELSEA AVENUE. LEFT INTO ESCOM ROAD, RIGHT INTO ST. JOHN'S AVENUE, RIGHT INTO OLD MAIN ROAD, LEFT INTO CROMPTON ROAD, RIGHT INTO HILL STREET AND PROCEED TO THE END POINT DIRECT AND RETURN.</p> <p>2.2 ALONG THE ABOVE ROUTES, INTO OLD MAIN ROAD, INTO RICHMOND ROAD, RIGHT INTO ALEXANDER ROAD, LEFT INTO ALBERT STREET, RIGHT INTO MALCOLM ROAD, RIGHT INTO CIRCUIT ROAD, INTO KYALAMI ROAD, RIGHT INTO HILLCLIMB ROAD, LEFT INTO TRAFFORD ROAD, RIGHT INTO ALEXANDER ROAD, TO THE END POINT ON ALEXANDER ROAD DIRECT AND RETURN.</p>
<p>12.4</p>	<p>LINDELANI TO KWAMASHU STATION -TOWN CENTRE FORWARD ROUTE 4 ALONG THE ROUTES DETAILED ABOVE WITHIN LINDELANI AREA (A, B OR C), INTO NEWLANDS EXPRESS WAY, LEFT INTO MPANGELE ROAD, LEFT INTO MALANDELA ROAD AND PROCEED ALONG MALANDELA ROAD TO KWAMASHU MAIN/MALANDELA ROAD TAXI RANK AT THE TOWN CENTRE DIRECT AND RETURN ALONG THE SAME ROUTE IN REVERSE.</p>



transport

Department:
Transport
Province of KwaZulu-Natal

GAZETTE

LGKZNG48-2015-
NOV

REGION: ALL

12.5	<p>LINDELANI TO UMHLANGA FORWARD ROUTE 5 ALONG THE ROUTES DESCRIBED IN (A, B OR C) ABOVE, INTO NEULANDE EXPRESS WAY, LEFT INTO MPANGELE ROAD, ALONG MPANGELE ROAD, LEFT INTO MALANDELA ROAD, ALONG MALANDELA ROAD, RIGHT INTO THE ON-RAMP TO KWAMASHU HIGHWAY (M25), ALONG M25 INTO R102, LEFT INTO RINALDO ROAD, LEFT INTO UMHLANGA ROCKS DRIVE (M12), INTO LIGHTHOUSE ROAD TO AN APPROVED TAXI RANK ON TANAGER WAY.</p> <p>ALTERNATIVE ROUTE KWAMASHU HIGHWAY (M25), LEFT INTO THE ON-RAMP TO THE NATIONAL ROUTE (N2), ALONG THE N2, LEFT INTO THE OFF-RAMP TO M41, RIGHT INTO M41, ALONG M41, LEFT INTO UMHLANGA ROCKS DRIVE OFF-RAMP, TURN LEFT INTO UMHLANGA ROCKS DRIVE, ALONG UMHLANGA ROCKS DRIVE, TURN RIGHT INTO LIGHTHOUSE ROAD, LEFT INTO TANAGER WAY AND PROCEED TO THE END POINT ON TANAGER WAY DIRECT AND RETURN ALONG THE SAME ROUTE IN REVERSE.</p>
12.6	<p>LINDELANI TO PHOENIX TAXI RANK FORWARD ROUTE 3 INTO DUKUZA STREET, INTO VXAMU DRIVE, RIGHT INTO IHOLBHE DRIVE, RIGHT INTO ITHENDELE DRIVE, LEFT INTO NTUZUMA ACCESS ROAD, INTO INDUSTRIAL PARK ROAD, LEFT INTO PHOENIX HIGHWAY, RIGHT INTO PARTHENON STREET, LEFT AND PROCEED TO PHOENIX TAXI RANK DIRECT AND RETURN ALONG THE SAME ROUTE IN REVERSE.</p>
12.7	<p>N.B. ALL THE ROUTES BELOW (ROUTES 1-7) ORIGINATE FROM THE ABOVE ROUTES. A, B OR C.</p> <p>FORWARD ROUTE 1A INANDA ROAD (M21), INTO INANDA HIGHWAY, BACK INTO INANDA ROAD (M21) INTO SEA COW LAKE ROAD, RIGHT INTO NORTH COAST ROAD, INTO UMGENI ROAD, INTO SOLDIERS WAY, RIGHT INTO FIELD STREET AND PROCEED TO SOLDIERS WAY TAXI RANK, OR ALONG FIELD STREET, LEFT INTO LEOPOLD STREET, RIGHT INTO WARWICK AVENUE, LEFT INTO ETNA LANE PROCEEDING TO WARWICK AVENUE/CANONGATE ROAD TAXI RANK.</p>
12.8	<p>FORWARD ROUTE 1.7 LINDELANI TO POINT</p> <p>Inanda Road (M21), into Inanda Highway, back into Inanda Road (M21), into Sea Cow Lake Road, right into North Coast Road, into Umgeni Road(R102), left into Argyle Road, right into Brickhill Road, into Point, into Point Road, right into Bay Terrace, right into Stanger Street, left into Ordnance Road, left into Soldiers Way, right into Queen Street, right into Field Street, and proceed to Soldiers Way Taxi Rank, OR left into Leopold Street, right into Warwick Avenue, left into Etna Lane and proceed to Warwick Avenue/Canongate Road Taxi Rank.</p>
12.9	<p>FORWARD ROUTE 3. LINDELANI TO PHOENIX TAXI RANK</p> <p>From Lindelani Taxi Rank on Dukuza Street, along Dukuza Street into Vxamu Drive, right into Ihobhe Drive, right into Ithendele Drive, left into Ntuzuma Access Road, into Industrial Park Road, left into Phoenix Highway, right into Parthenon Street, left and proceed to Phoenix Taxi Rank direct and return along the same route in reverse.</p>



transport

Department:
Transport
Province of KwaZulu-Natal

GAZETTE

LGKZNG48-2015-
NOV
REGION: ALL

<p>12.10</p>	<p>FORWARD ROUTE</p> <p>5. LINDELANI TO UMHLANGA</p> <p>5.1. From Lindelani Taxi Rank, along the routes described in above, into Newlands Express Way, left into Mpangele Road, along Mpangele Road, left into Mandela Road, along Mandela Road, right into the on-ramp to KwaMashu Highway (M25), along M25 into R102, left into Rinaldo Road, left into Umhlanga Rocks Drive, along Umhlanga Rocks Drive (M12), into Lighthouse Road, left into Tanager Way and proceed to an approved Taxi Rank on Tanager Way direct and return along the same route in reverse .</p> <p>ALTERNATE 2</p> <p>5.2. KwaMashu Highway (M25), left into the on-ramp to the National Route (N2), along the N2, left into the off-ramp to M41, right into M41, along M41, left into Umhlanga Rocks Drive off-ramp, turn left into Umhlanga Rocks Drive, along Umhlanga Rocks Drive, turn right into Lighthouse Road, left into Tanager Way and proceed to the approved Taxi Rank on Tanager Way direct and return along the same route in reverse.</p>
<p>12.11</p>	<p>FORWARD ROUTE</p> <p>6. LINDELANI TO ISIPINGO</p> <p>From Lindelani Taxi Rank, along the routes within Lindelani as per 3,4 and 5 described above, into Inanda Road (M21), into Inanda Highway, into Inanda Road, turn right into the N2 on-ramp, into the N2, along the N2, turn left into Prospecton/Isipingo off-ramp, turn right into Prospecton Road (R102), along Prospecton Road, turn left into Old South Coast Road and proceed to the approved Taxi Rank in Isipingo Central Business District direct and return along the same route in reverse</p>
<p>12.12</p>	<p>RETURN ROUTE (1.5)</p> <p>7.4. From Soldiers Way Taxi Rank, right into Field Street, into Albert Street, into Umgeni Road (R102), into North Coast Road, left into Sea Cow Lake Road, into Inanda Road (21), along Inanda Road, into Inanda Highway and continue as per the return routes in 7.1 or 7.3 above.</p>



transport

Department:
Transport
Province of KwaZulu-Natal

GAZETTE

LGKZNG48-2015-
NOV

REGION: ALL

<p>1) Application Number: APP0043845</p> <p>3) Applicant: KP BLOSE ID NO. 6408260583082 Association: LINDELANI TAXI ASSOCIATION</p> <p>5) Existing Licence Holder: BM BULOSE ID NO. 6505025445083</p> <p>7) Type of application: DECEASED TRANSFER</p> <p>9) Vehicle Type: NOT AVAILABLE</p> <p>11) Region: GREATER NORTH</p>	<p>2) Gazette Number: LGKZNG48-2015-NOV</p> <p>4) Applicant Address: A86 UMZILILI RD NTUZUMA 4359</p> <p>6) Existing Licence Holder Address: A 2266 LINDELANI KWAMASHU DURBAN KWA-ZULU NATAL 4060</p> <p>8) Operating Licence Number: LKNKZN0149303</p> <p>10) 1 x 15 (SEATED) + 0 (STANDING)</p>
<p>12.1</p>	<p>RETURN ROUTE (1.6) 7.3 From Canongate Road/Warwick Avenue Taxi Rank, right into Etna Lane, left into Warwick Avenue, right into Alice Street, right into Alice Street, right into Market Road, right into Leopold Street, into Canongate Road, into the Western Freeway (N3), into the on-ramp to the N2, along the N2, left into the off-ramp to Inanda Road, left into Inanda Road (M21, into Inanda Highway, and proceed as per the return Route 7.1 and alternative route 7.2 above.</p>
<p>12.2</p>	<p>FORWARD ROUTE 1.7 LINDELANI TO POINT Inanda Road (M21), into Inanda Highway, back into Inanda Road (M21), into Sea Cow Lake Road, right into North Coast Road, into Umgeni Road(R102), left into Argyle Road, right into Brickhill Road, into Point, into Point Road, right into Bay Terrace, right into Stanger Street, left into Ordnance Road, left into Soldiers Way, right into Queen Street, right into Field Street, and proceed to Soldiers Way Taxi Rank, OR left into Leopold Street, right into Warwick Avenue, left into Etna Lane and proceed to Warwick Avenue/Canongate Road Taxi Rank.</p>
<p>12.3</p>	<p>RETURN ROUTE (1.5) 7.4. From Soldiers Way Taxi Rank, right into Field Street, into Albert Street, into Umgeni Road (R102), into North Coast Road, left into Sea Cow Lake Road, into Inanda Road (21), along Inanda Road, into Inanda Highway and continue as per the return routes in 7.1 or 7.3 above.</p>



transport

Department:
Transport
Province of KwaZulu-Natal

GAZETTE

LGKZNG48-2015-
NOV

REGION: ALL

1) Application Number: APP0043873	2) Gazette Number: LGKZNG48-2015-NOV
3) Applicant: TO BULUNGA ID NO. 4503215478081 Association: ESIKHAWINI TAXI ASSOCIATION	4) Applicant Address: P O BOX 2346 EMPANGENI 3880
5) Existing Licence Holder: NOT APPLICABLE ID NO. NOT APPLICABLE	6) Existing Licence Holder Address: NOT APPLICABLE
7) Type of application: NEW OPERATING LICENCE	8) Operating Licence Number: 018176
9) Vehicle Type: MINIBUS	10) 1 x 15 (SEATED) + 0 (STANDING)
11) Region: UTHUNGULU	
12.1	<p>ROUTE 1. ESIKHAWINI TO RICHARDSBAY</p> <p>Depart Esikhawini Taxi Rank, turn left into Mthomboni Road, right into Mlebe Mpuma (east), into Meloni (P106) carry straight down the B10 (P106), past Madlankala, turn right into R34 (John Ross Parkway), turn left West Central Arterial carry straight into Bullion Boulevard, then turn left into Taxi City Rank Richardsbay, return along the same route</p>
12.2	<p>"ROUTE 2. " ESIKHAWINI TO RICHARDSBAY via Alton</p> <p>Depart Esikhawini Rank, left into Mthomboni Road, right into Mlebe Mpuma (east), into Meloni (P106), carry straight down the B10 (P106), past Madlankala, turn right into R34 (John Ross Parkway), turn right into Alumina Allee, 100 metres away from the road, off loading at bus stop (Maringini), return back straight across Alumina Allee, off loading at Amalgamated, Engine Garage, Ikhwezi deport Bell, Shell Garage, ZCBF, Dollar Drive, turn right and left into Bullion Boulevard and turn left into Taxi Rank Richardsbay, and return along the same route</p>
12.3	<p>"ROUTE 3. " ESIKHAWINI TO EMPANGENI RAIL</p> <p>Depart Esikhawini Rank, turn left into Mthomboni Road, carry straight into D1567, turn right into N2 (freeway), turn left into R34 (John Ross Parkway), straight into Tanner Road, off loading at Kentucky, Post Office, Emric Motors and turn left into B Rank, off loading then turn into Main Road, turn left and right Grantham Highway, back into R34, turn right into Maxwell Street, then left into Lot 63 Taxi Rank, turn right into N2 (Ngoya x Roads) straight to Empangni Circle, left into Tanner Road, then right into B-Rank, turn right into Tanner Road, turn left into R34, right into Maxwell Street, left into Lot 63, taxi rank Empangeni and return along the same route</p>
12.4	<p>ROUTE 4. ESIKHAWINI TO EMPANGENI LOT 63</p> <p>Depart Esikhawini Rank, turn left into Mthomboni Road, straight into D1567, turn right into N2, left into R34 (John Ross Parkway), straight into Main Road, off loading at Speedy, turn left into President Swart Avenue, off loading at Central Park, Total Garage, turn right into Maxwell Street, then left into Lot 63 Taxi Rank Empangeni and return along the same route</p>
12.5	<p>ROUTE 5. ESIKHAWINI (MPEMBENI) TO RICHARDSBAY</p> <p>Depart Esikhawini Taxi Rank, turn right into Mthomboni Road, carry straight across Mlebe Mpuma robots along D887 to Mpembeni (Lexon tea room), turn back along D887, straight down the B10 (P106), past Madlankala, turn right into R34 (John Ross Parkway), turn left into West Central Arterial, carry straight to Bullion Boulevard, then left into Taxi City Rank Richardsbay, along the same route</p>



transport

Department:
Transport
Province of KwaZulu-Natal

GAZETTE

LGKZNG48-2015-
NOV
REGION: ALL

12.6	<p>ROUTE 6. ESIKHAWINI (PORT DUNFORD) TO EMPANGENI Depart Esikhawini Rank to Port Dunford, along D537 to kwaMoli tea room and turn back along D537, turn left into D1597, straight to Masongo X Roads, turn left into Mlebe Mpuma, right into Meloni (P106), carry straight down the B10 (P106), past Madlankal, turn left into R34 (John Ross Parkway), turn left into Tanner Road, offloading at Kentucky, Post Office, Emric Motors, left into B-Rank, back into Main Road, left and right into Grantam Highway, turn right into Maxwell Street, then left into Lot 63 Taxi Rank Empangni, and return along the same route</p>
12.7	<p>ROUTE 7. ESIKHAWINI TO DURBAN Depart Esikhawini Rank, carry straight into D1567, turn left into N2 Freeway, carry on straight and turn right into Argyle Road, turn left into Umgeni Road, turn right into Leopold Street, off loading at Durban Station, carry straight to Market Street, off loading at Berea New Market Durban, return along the same route</p>
12.8	<p>CONDITIONS: 1. PASSENGERS MAY BE PICKED UP AND/OR SET DOWN ONLY AT DESIGNATED TAXI RANK OR TAXI STOP, WHICH SHALL EXCLUDE BUS STOPS. 2. ENTRY OR RANKING ON PRIVATE PROPERTY IS NOT PERMITTED WITHOUT WRITTEN PERMISSION OF THE LANDLORD, A COPY OF WHICH MUST BE SUPPLIED TO THE BOARD. 3. WITHOUT HAVING ENTERED INTO AN AGREEMENT WITH OTHER OPERATOR ON A COMMON ROUTE, AS CONTEMPLATED BY SECTION 88(2) (B) OF ACT 22 OF 2000, THE PICKING UP OR SETTING DOWN OF PASSENGERS ON SUCH ROUTE IS NOT PERMITTED. A COPY OF SUCH AGREEMENT MUST BE SUPPLIED TO THE BOARD. 4. AT RANKS, WHETHER ON STREET OR OFF STREET, ONLY THE TAXI THAT CAN BE ACCOMMODATED IN THE DEMARCATED AREA MAY OCCUPY THE RANK, EXCESS VEHICLES MUST HOLD ELSEWHERE AT DESIGNATED HOLDING AREAS. 5. RANK PERMITS OR LETTERS OF AUTHORITY MUST BE PRODUCED IN RESPECT OF ALL RANKS IN MUNICIPAL AREAS, IN PARTICULAR MAJOR TOWNS AND CITIES AND IN PARTICULAR INTER-PROVINCIAL DESTINATIONS. 6. THE ALLOCATION OF ANY ROUTE OR PORTION OF A ROUTE IS SUBJECT TO THE CONDITION THAT IT HAS BEEN APPROVED AND ALLOCATED IN GOOD FAITH AND THAT SUCH ROUTE WILL BE INVALID SHOULD IT TRANSPIRE THAT THE ROUTE OR PORTION THEREOF WILL, OR HAS CAUSED CONFLICT DUE TO IT HAVING BEEN APPROVED BASED ON INCORRECT OR FALSE INFORMATION SUPPLIED TO THE BOARD OR AS A RESULT OF AN ERROR. IN SUCH INSTANCE THE OPERATING LICENCE MUST BE RETURNED TO THE BOARD FOR CORRECTION. 7. THE VEHICLE MUST BE COVERED BY MOTOR VEHICLE INSURANCE AS WELL AS PERSONAL LIABILITY INSURANCE</p>



transport

Department:
Transport
Province of KwaZulu-Natal

GAZETTE

LGKZNG48-2015-
NOV

REGION: ALL

<p>1) Application Number: APP0043875</p> <p>3) Applicant: M MCHUNU ID NO. 4904145410089 Association: KLIPRIVER TAXI ASSOCIATION</p> <p>5) Existing Licence Holder: NOT APPLICABLE ID NO. NOT APPLICABLE</p> <p>7) Type of application: NEW OPERATING LICENCE</p> <p>9) Vehicle Type: MINIBUS</p> <p>11) Region: UTHUKELA</p>	<p>2) Gazette Number: LGKZNG48-2015-NOV</p> <p>4) Applicant Address: P.O BOX 3485 LADYSMITH KWAZULU-NATAL 3370</p> <p>6) Existing Licence Holder Address: NOT APPLICABLE</p> <p>8) Operating Licence Number: LKNKNZ0131034</p> <p>10) 1 x 15 (SEATED) + 0 (STANDING)</p>
<p>12.1</p>	<p>6.DRIEFONTEIN TO LADYSMITH / ILLING ROAD TAXI RANK</p> <p>Inbound: From Approved Taxi Rank in Mathondwane Taxi Rank to Station point in Ngogo through Driefontein Road D837, from Ngogo along Driefontein Road, D837, turn off Ranjiesvlakte, load and off load, along Driefontein Road D837 Gudlintabn turn off load and offload along Driefontein Road, turn left into Watershed and Baldaskraal, load and off load and back to Driefontein Road D837, along Driefontein Road D837, into Doornhoek, turn off load and off load along Driefontein Road D837 Mtateni, turn off, load and off load, along Driefontein Road, D837 Ntshalinshali, turn off, load and off load, along Driefontein Road, D837, turn into Newcastle Road N11, turn left into Thompson Road, along Thompson Road into Illing Road, off load and turn right into Alfred Street, turn left into Crawshaw Road into Lyell Street and turn left into Lyell Street Taxi Rank. Alternatively from Alfred Street turn left into Murchison Street, turn left into King Street, turn left into Lyell Street, turn right into Lyell Street Taxi Rank, and back to Illing Road.</p> <p>Outbound: From Illing Road Taxi rank turn left into Illing Road, turn right into Alfred Street along Alfred Street turn right into Newcastle road, alternatively from Illing Road Taxi Rank turn right into Illing Road into Thompson Road, turn right into Newcastle Road N11, turn left into Driefontein D837 Road along Driefontein Road into Ntshalinshali turn off and load and offload into Mtateni turn off load and offload, along Driefontein road D837 to Doornhoek turn off load and offload, along Driefontein Road turn right into Watershed and Baldaskraal load and offload back to Driefontein Road, turn right into Driefontein Road and turn off to Gudlintaba load and offload, Driefontein Road, Ranjiesvlakte turn off load and offload into Ngogo back to Mathondwane Taxi Rank as per forward route.</p>
<p>12.2</p>	<p>CONDITIONS/RESTRICTIONS</p> <ol style="list-style-type: none"> 1. Passengers may be picked up and/or set down only at designated Taxi Rank or Taxi Stop, which shall exclude Bus Stops. 2. On the inbound trip to Durban, Newcastle, Dundee, Colenso, Greytown no passengers may be picked up en route from leaving the magisterial of Klipriver until reaching the destination rank. 3. On the return trip to Klipriver, no passengers may be set down until reaching the Magisterial District of Klipriver. 4. Entry or ranking on private property is not permitted without permission of the Landlord, a copy of which must be supplied to the Board before issue operating license. 5. Without having entered into an agreement with other operators on a common route, as contemplated by section 88 (2) (B) of Act 22 of 2000, the picking up or setting down of passengers on such route is not permitted. A copy of such agreement must be supplied to the Board. 6. At ranks, whether on -street or off-street, only the taxis that can be accommodated in the demarcated area may occupy the rank, excess vehicles must hold elsewhere at designated holding areas. 7. Rank permits or letters of authority must be produced in respect of all ranks in municipal arrears, in particular major towns and cities. 8. The allocation of any route or portion of a route is subject to the condition that it has been approved and allocated in good faith and that such route will be invalid should it transpire that the route or portion thereof will, or has caused conflict due to it having been approved based on incorrect or false information supplied to the Board or as a result of an error. In such instance the operating license must be returned to the Board for correction. 9. The vehicle must be covered by motor vehicle insurance as well as personal liability insurance.



transport

Department:
Transport
Province of KwaZulu-Natal

GAZETTE

LGKZNG48-2015-
NOV

REGION: ALL

1) Application Number: APP0043878	2) Gazette Number: LGKZNG48-2015-NOV
3) Applicant: ZJ KWEYAMA ID NO: 7112155445089 Association: MALUKAZI TAXI ASSOCIATION	4) Applicant Address: Y167 UMLAZI TOWNSHIP P. O. UMLAZI DURBAN KWA-ZULU NATAL 4031
5) Existing Licence Holder: NOT APPLICABLE ID NO: NOT APPLICABLE	6) Existing Licence Holder Address: NOT APPLICABLE
7) Type of application: NEW OPERATING LICENCE	8) Operating Licence Number: NOT AVAILABLE
9) Vehicle Type: MINIBUS	10) 1 x 15 (SEATED) + 0 (STANDING)
11) Region: NINGIZMU 2	
12.1	<p>APPROVED ROUTES MALUKAZI TAXI OWNERS ASSOCIATION Route 1 MALUKAZI TO ISIPINGO AND RETURN FROM THE TAXI RANK, CORNER OF LOTUS AND POSTUM ROADS, ALONG POSTUM ROAD, PICKING UP AT THE TAXI STOPS NEAR THE INTERSECTION WITH ROADS 6,5,4,3 AND 2 AND PROCEED ALONG POSTUM ROAD, RIGHT INTO M35 LEFT INTO OLD MAIN ROAD, LEFT INTO ALEXANDRA AVENUE, LEFT INTO RANK C NEAR REDBRO CENTRE, DROP OFF AND PICK UP PASSENGERS AND RETURN TO MALUKAZI TAXI RANK ALONG THE SAME ROUTE IN REVERSE.</p>
12.2	<p>Route 2 2. PHASE 1 TO PHASE 8 TO ISIPINGO FROM THE TAXI RANK ON ROAD 2456, NEAR EZIMBOKODWENI RIVER, ALONG ROADS 2456, LEFT INTO ROAD 2462, PICKING UP AT DESIGNATED TAXI STOPS, PROCEED ALONG 2456, PASSING ROADS 2464, 2462, EMAFEYZINI PRIMARY SCHOOL, 2456 AND 2403. TURN RIGHT INTO ROAD 2403 AND PROCEED TO PICK NEAR ROAD 2430, TURN LEFT INTO ROAD 2455, RIGHT INTO 2472 AND PROCEED PASSING ROADS 2403 INTO 2472 INTO 2474 PASSING 2475 AND CONTINUE ALONG 2474 TO SOUTH SPINAL ROAD. TURN RIGHT INTO SOUTH SPINAL ROAD, LEFT INTO MR 80, PICKING UP NEAR ROAD 2448 AND M35. TURN LEFT INTO M35 AND PICK UP AT TAXI STOP ON M 35 AND PROCEED ALONG M35, PICK UP NEAR ROAD 2103 (NEAR SHELL GARAGE) AND PROCEED PASSING ROAD 108042, PASSING THE POWER STATION, LEFT AT THE FIRST ROBOT INTO OLD MAIN ROAD (ISIPINGO), LEFT AT SECOND ROBOT INTO ALEXANDRA AVENUE AND PROCEED ALONG ALEXANDRA AVENUE TO RANK C IN ISIPINGO (NEAR REDBRO CENTRE). AND RETURN ALONG THE SAME ROUTE IN REVERSE.</p>
12.3	<p>Route 3 3. PHILANI VALLEY TO DURBAN FROM PHILANI VALLEY TO M35 TURN RIGHT INTO JEFFELS ROAD, CONTINUE TO WILCOX ROAD, TURN RIGHT INTO PROSPECTON ROAD, CONTINUE WITH PROSPECTON ROAD AND TURN RIGHT INTO N2, AND PROCEED LEFT INTO M4 (INKOSI ALBERT LUTHULI), TURN RIGHT INTO WEST STREET, LEFT INTO FIELD STREET, INTO QUEEN STREET AND PROCEED TO RANK 104. FROM QUEEN STREET TAXI RANK, RIGHT INTO ALBERT STREET, LEFT INTO LEOPOLD STREET, LEFT INTO MARKET ROAD, DIRECT INTO THE M4 AND RETURN TO PHILANI VALLEY ALONG THE REMAINDER OF THE FORWARD ROUTE IN REVERSE.</p>



transport

Department:
Transport
Province of KwaZulu-Natal

GAZETTE

LGKZNG48-2015-NOV

REGION: ALL

<p>1) Application Number: APP0043883</p> <p>3) Applicant: MA DLADLA ID NO. 7707225742082 Association: NHLALAKAHLE TAXI ASSOCIATION</p> <p>5) Existing Licence Holder: NOT APPLICABLE ID NO. NOT APPLICABLE</p> <p>7) Type of application: NEW OPERATING LICENCE</p> <p>9) Vehicle Type: NOT AVAILABLE</p> <p>11) Region: UMZINYATHI</p>	<p>2) Gazette Number: LGKZNG48-2015-NOV</p> <p>4) Applicant Address: P.O BOX1201 GREYTOWN KWAZULU- NATAL 3250</p> <p>6) Existing Licence Holder Address: NOT APPLICABLE</p> <p>8) Operating Licence Number: NOT AVAILABLE</p> <p>10) 1 x 0 (SEATED) + 0 (STANDING)</p>
<p>12.1 ROUTE 1nhIALAKAHLE TO GREYTOWN From approved Taxi Rank,pass Buhlebuyeza Secondary School,and into Maphanga Road,into Komba Road,into Jabula,into Zig-Zag Road,into Gwana Road,into Ngwenya Road,into Sokhabase Road,Mthembu Road,into Cochraine Road,into Makhwaca Road,into Zondi Road,into Induna Avenue,into France Road,into Angola Road,into Hospital Road,into Dr.Gordin,into Dr.Elliot Road,into Louis Botha Avenue,into Browning Street,into Pine Street,into DurbanStreet,into Voortrekker Street,into Cathcart Street,into York Street,Cooper Street,into Sargeant Street,into Shepstone Street,into Erskine Street,in to Mc Cullum Street,into Harding Street,into Scott Street,into Slatter Street,into Kelly Street,into Bell Street,into Greytown approved Taxi Rank.Offload,load and return along forward route in reverse.</p>	



transport

Department:
Transport
Province of KwaZulu-Natal

GAZETTE

LGKZNG48-2015-
NOV

REGION: ALL

1) Application Number: APP0043884	2) Gazette Number: LGKZNG48-2015-NOV
3) Applicant: EM SIBIYA ID NO. 7006025797085 Association: LINDELANI TAXI ASSOCIATION	4) Applicant Address: 225 BRIADALE DRIVE NEWLANDS WEST 4037
5) Existing Licence Holder: BHEKINHLANHLA MAXWELL KHOZA ID NO. 6203205472081	6) Existing Licence Holder Address: B5 - 2757 DRUMCASTLE DRIVE NEWLANDS WEST, DURBAN KWAZULU NATAL KWA-ZULU NATAL 4037
7) Type of application: NORMAL TRANSFER	8) Operating Licence Number:
9) Vehicle Type: MINIBUS	10) 1 x 15 (SEATED) + 0 (STANDING)
11) Region: GREATER NORTH	
12.1	ALTERNATIVELY From Soldiers Way Taxi Rank, right into Field Street, left into Leopold Street, along Leopold Street, into Cannongate Road, into the N3, Westbound, along the N3, into the on- ramp to the N2, along the N2, left into Inanda Road off ramp, left into Inanda Road (m21), into Inanda Highway and continue as per any of the above routes.
12.2	CONDITIONS/RESTRICTIONS 1. Passengers may be picked up and/or set down only at designated Taxi Rank or Taxi Stop, which shall exclude Bus Stops. 2. Entry or ranking on private property is not permitted without permission of the Landlord, a copy of which must be supplied to the Board before issue operating license. 3. Without having entered into an agreement with other operators on a common route, as contemplated by section 88 (2) (B) of Act 22 of 2000, the picking up or setting down of passengers on such route is not permitted. A copy of such agreement must be supplied to the Board. 4. At ranks, whether on -street or off-street, only the taxis that can be accommodated in the demarcated area may occupy the rank, excess vehicles must hold elsewhere at designated holding areas. 5. Rank permits or letters of authority must be produced in respect of all ranks in municipal arrears, in particular major towns and cities. 6. The allocation of any route or portion of a route is subject to the condition that it has been approved and allocated in good faith and that such route will be invalid should it transpire that the route or portion thereof will, or has caused conflict due to it having been approved based on incorrect or false information supplied to the Board or as a result of an error. In such instance the operating license must be returned to the Board for correction. 7. The vehicle must be covered by motor vehicle insurance as well as personal liability insurance.
12.3	FORWARD ROUTE 4. LINDELANI TO KWAMASHU STATION – TOWN CENTRE : From Lindelani Taxi Rank along the routes detailed above within Lindelani area, into Newlands Express Way, left into Mpangele Road, left into Mandela Road and proceed along Mandela Road to Kwamashu Main / Mandela Road Taxi Rank at the Town Centre direct and return along the same Route in reverse.
12.4	LINDELANI TO PINETOWN FORWARD ROUTE 3 2.1 INANDA ROAD (M21), INTO INANDA HIGHWAY, BACK INTO INANDA ROAD (M21), RIGHT INTO THE ON-RAMP TO THE N2, RIGHT INTO UMGENI ROAD (M19), ALONG M19, TURN RIGHT INTO BLAIR ATHOLL ROAD (M32), INTO SHEPSTONE ROAD (M32), OR LEFT INTO CHELSEA AVENUE. LEFT INTO ESCOM ROAD, RIGHT INTO ST. JOHN'S AVENUE, RIGHT INTO OLD MAIN ROAD, LEFT INTO CROMPTON ROAD, RIGHT INTO HILL STREET AND PROCEED TO THE END POINT DIRECT AND RETURN. 2.2 ALONG THE ABOVE ROUTES, INTO OLD MAIN ROAD, INTO RICHMOND ROAD, RIGHT INTO ALEXANDER ROAD, LEFT INTO ALBERT STREET, RIGHT INTO MALCOLM ROAD, RIGHT INTO CIRCUIT ROAD, INTO KYALAMI ROAD, RIGHT INTO HILLCLIMB ROAD, LEFT INTO TRAFFORD ROAD, RIGHT INTO ALEXANDER ROAD, TO THE END POINT ON ALEXANDER ROAD DIRECT AND RETURN.
12.5	RETURN ROUTE (1.5) 7.4. From Soldiers Way Taxi Rank, right into Field Street, into Albert Street, into Umgeni Road (R102), into North Coast Road, left into Sea Cow Lake Road, into Inanda Road (21), along Inanda Road, into Inanda Highway and continue as per the return routes in 7.1 or 7.3 above.



transport

Department:
Transport
Province of KwaZulu-Natal

GAZETTE

LGKZNG48-2015-
NOV
REGION: ALL

12.6	<p>APPROVED ROUTES LINDELANI TAXI ASSOCIATION Route 1 LINDELANI TO DURBAN</p> <p>1.1 FORWARD ROUTE From an informal Rank (KwaNdlanzi), Lindelani on New Road, along New Road, left into Vxamu Avenue, OR, (right into Dukuza Street, left into Street No.106604), right into Street No.106487, along Street No.106487, turn right into Street No.106585, into Street No.106583, right into Ingcebo Drive, left into Newlands Express Way, right into Khangela Street, along Khangela Street, right into Newlands Express Way, left into Castlehill Drive, left into Hilldale Drive, right into Briardale Drive, right into Inanda Road (M21). 1.2 FORWARD ROUTE From an informal Rank (KwaNdlanzi), Lindelani on New Road, along New Road, left into Newlands Express Way, turn right into an unnamed Road to the Quarry, along this road passing the Road to Emolweni Cemetry, continue until the Quarry and return along the same route to Newlands Express Way, turn right into Newlands Express Way, turn right into Dukuza Road, turn right into Newlands Express Way, left into Khangela Street, along Khangela Street, right into Newlands Express Way, left into Castlehill Drive, left into Hilldale Drive, right into Briardale Drive, right into Inanda Road (M21). 1.3 FORWARD ROUTE From an informal Taxi Rank on Dukuza Street Lindelani near Newlands Express Way (dirt road), along Dukuza Street, into Vxamu Avenue, right into Street No.106487. along Street No.106487, turn right into Street No.106585, into Street No.106583, right into Ingcebo Drive, left into Newlands Express Way, right into Khangela Street, along Khangela Street, right into Newlands Express Way, left into Castlehill Drive, left into Hilldale Drive, right into Briardale Drive, right into Inanda Road (M21). N.B. ALL THE ROUTES BELOW ORIGINATE FROM THE ABOVE STARTING POINTS. ALTERNATE ROUTE: 1.4 FORWARD ROUTE Inanda Road (m21), into Inanda Highway, back into Inanda Road (M21), into Sea Cow Lake Road, right into North Coast Road, into Umgeni Road (R102), into Soldiers Way, right into Pine Street into Field Street and proceed to Soldiers Way Taxi Rank, OR Field Street, left into Leopold Street, right into Warwick Avenue, left into Etna Lane proceeding to Warwick Avenue/Canongate Road Taxi Rank. 1.5 FORWARD ROUTE Inanda Road (M21), into Inanda Highway, back into Inanda Road (M21), right into an on-ramp to the N2, left into New Umgeni Road (M19), along M19, right into Alpine Road (M10), into Brickfield Road, right into Randles Road, left into an on-ramp</p>
12.7	<p>LINDELANI TO POINT</p> <p>FORWARD ROUTE 2 INANDA ROAD (M21), INTO INANDA HIGHWAY, BACK INTO INANDA ROAD (M21), INTO SEA COW LAKE ROAD, RIGHT INTO NORTH COAST ROAD, INTO UMGENI ROAD, LEFT INTO ARGYLE ROAD, RIGHT INTO BRICKHILL ROAD, INTO POINT ROAD, RIGHT INTO BAY TERRACE, RIGHT INTO STANGER STREET, LEFT INTO ORDINANCE ROAD, LEFT INTO SOLDIERS WAY, RIGHT INTO QUEEN STREET, RIGHT INTO FIELD STREET, AND PROCEED TO SOLDIERS WAY TAXI RANK, OR, LEFT INTO LEOPOLD STREET, RIGHT INTO WARWICK AVENUE, LEFT INTO ETNA LANE AND PROCEED TO WARWICK AVENUE/CANONGATE TAXI RANK.</p>
12.8	<p>LINDELANI TO KWAMASHU STATION -TOWN CENTRE</p> <p>FORWARD ROUTE 4 ALONG THE ROUTES DETAILED ABOVE WITHIN LINDELANI AREA (A, B OR C), INTO NEWLANDS EXPRESS WAY, LEFT INTO MPANGELE ROAD, LEFT INTO MALANDELA ROAD AND PROCEED ALONG MALANDELA ROAD TO KWAMASHU MAIN / MALANDELA ROAD TAXI RANK AT THE TOWN CENTRE DIRECT AND RETURN ALONG THE SAME ROUTE IN REVERSE.</p>
12.9	<p>LINDELANI TO UMHLANGA</p> <p>FORWARD ROUTE 5 ALONG THE ROUTES DISCRIBED IN (A, B OR C) ABOVE, INTO NEWLANDE EXPRESS WAY, LEFT INTO MPANGELE ROAD, ALONG MPANGELE ROAD, LEFT INTO MALANDELA ROAD, ALONG MALANDELA ROAD, RIGHT INTO THE ON-RAMP TO KWAMASHU HIGHWAY (M25), ALONG M25 INTO R102, LEFT INTO RINALDO ROAD, LEFT INTO UMHLANGA ROCKS DRIVE (M12), INTO LIGHTHOUSE ROAD TO AN APPROVED TAXI RANK ON TANAGER WAY.</p> <p>ALTERNATIVE ROUTE KWAMASHU HIGHWAY (M25), LEFT INTO THE ON-RAMP TO THE NATIONAL ROUTE (N2), ALONG THE N2, LEFT INTO THE OFF-RAMP TO M41, RIGHT INTO M41, ALONG M41, LEFT INTO UMHLANGA ROCKS DRIVE OFF-RAMP, TURN LEFT INTO UMHLANGA ROCKS DRIVE, ALONG UMHLANGA ROCKS DRIVE, TURN RIGHT INTO LIGHTHOUSE ROAD, LEFT INTO TANAGER WAY AND PROCEED TO THE END POINT ON TANAGER WAY DIRECT AND RETURN ALONG THE SAME ROUTE IN REVERSE.</p>
12.10	<p>LINDELANI TO PHOENIX TAXI RANK</p> <p>FORWARD ROUTE 3 INTO DUKUZA STREET, INTO VXAMU DRIVE, RIGHT INTO IHOLBHE DRIVE, RIGHT INTO ITHENDELE DRIVE, LEFT INTO NTUZUMA ACCESS ROAD, INTO INDUSTRIAL PARK ROAD, LEFT INTO PHOENIX HIGHWAY, RIGHT INTO PARTHENON STREET, LEFT AND PROCEED TO PHOENIX TAXI RANK DIRECT AND RETURN ALONG THE SAME ROUTE IN REVERSE.</p>
12.11	<p>RETURN ROUTE (1.4)</p> <p>7.1. DURBAN TO LINDELANI From Canongate Road / Warwick Avenue Taxi Rank, right into Etna Lane, left into Warwick Avenue, right into Alice Street, left into Albert Street, into Umgeni Road, along Umgeni Road, into North Coast Road, left into Sea Cow Lake Road, into Inanda Road (M21), into Inanda Highway, left into Newlands West Drive, along Newlands West Drive, right into Castlehill Drive, left into Newlands Express Way and proceed to Lindelani using either Route 1.1,1.2, or 1.3 above in reverse direction. 7.2 ALTERNATIVELY Inanda Road (M21), left into Briardale Drive, left into Hilldale Drive, right into Castlehill Drive, right into Newlands Express Way and proved to Lindelani using any of routes 1.1, 1.2 or 1.3 in reverse.</p>



transport

Department:
Transport
Province of KwaZulu-Natal

GAZETTE

LGKZNG48-2015-
NOV
REGION: ALL

12.12	<p>RETURN ROUTE (1.6) 7.3 From Canongate Road / Warwick Avenue Taxi Rank, right into Etna Lane, left into Warwick Avenue, right into Alice Street, right into Alice Street, right into Market Road, right into Leopold Street, into Canongate Road, into the Western Freeway (N3), into the on- ramp to the N2, along the N2, left into the off-ramp to Inanda Road, left into Inanda Road (M21, into Inanda Highway, and proceed as per the return Route 7.1 and alternative route 7.2 above.</p>
12.13	<p>RETURN ROUTE 1B FROM SOLDIERS WAY TAXI RANK, RIGHT INTO FIELD STREET, INTO ALBERT STREET, INTO UMGENI ROAD (R102), INTO NORTH COAST ROAD, LEFT INTO SEA COW LAKE ROAD, INTO INANDA ROAD (M21), ALONG INANDA ROAD, INTO INANDA HIGHWAY AND CONTINUE AS PER THE RETURN ROUTES IN 1A OR 1C ABOVE. ALTERNATIVELY FROM SOLDIERS WAY TAXI RANK, RIGHT INTO FIELD STREET, LEFT INTO LEOPOLD STREET, ALONG LEOPOLD STREET, INTO CANONGATE ROAD, INTO THE N3, WESTBOUND, ALONG THE N3, INTO THE ON-RAMP TO THE N2, ALONG THE N2, LEFT INTO INANDA ROAD OFF-RAMP, LEFT INTO INANDA ROAD (M21), INTO INANDA HIGHWAY AND CONTINUEAS PER ANY OF THE ABOVE ROUTES.</p>
12.14	<p>FORWARD ROUTE 6. LINDELANI TO ISIPINGO From Lindelani Taxi Rank, along the routes within Lindelani as per 3,4 and 5 described above, into Inanda Road (M21), into Inanda Highway, into Inanda Road, turn right into the N2 on-ramp, into the N2, along the N2, turn left into Prospector/Isipingo off-ramp, turn right into Prospector Road (R102), along Prospector Road, turn left into Old South Coast Road and proceed to the approved Taxi Rank in Isipingo Central Business District direct and return along the same route in reverse</p>



transport

Department:
Transport
Province of KwaZulu-Natal

GAZETTE

LGKZNG48-2015-
NOV

REGION: ALL

1) Application Number: APP0043896	2) Gazette Number: LGKZNG48-2015-NOV
3) Applicant: ZONDI ME ID NO. 7104075320088 Association: IMBALI UNIT 1&2 TAXI ASSOCIATION	4) Applicant Address: 3445 SINKWAZI RD IMBALI 3219
5) Existing Licence Holder: NOT APPLICABLE ID NO. NOT APPLICABLE	6) Existing Licence Holder Address: NOT APPLICABLE
7) Type of application: NEW OPERATING LICENCE	8) Operating Licence Number: NOT AVAILABLE
9) Vehicle Type: NOT AVAILABLE	10) 1 x 0 (SEATED) + 0 (STANDING)
11) Region: UMGUNGUNDLOVU	

12.1	<p>IMBALI 1&2 (VIA FJSITHOLE OR MTHOMBOTHU)</p> <p>FROM (ORIGIN) : Mathunga Road Terminus (KPE0002) TO (DESTINATION): Slatter Street Taxi Terminal(KPC0023)</p> <p>ROUTE : Mathunga, Sinkwazi, F.J.Sithole, Sutherland, Moses Mabhida (Edendale), Longmarket, (Langalibalele), Retief, Pietermaritz, Slatter</p> <p>OUTBOUND: FROM (ORIGIN) : Slatter Street Taxi Terminal (KPC0023) TO (DESTINATION): Mathunga Road Terminus (KPE0002)</p> <p>ROUTE : Pietermaritz, Pine, Moses Mabhida Edendale, Sutherlands, F.J.Sithole, Sinkwazi, Mathunga</p> <p>ALTERNATIVE ROUTE</p> <p>INBOUND</p> <p>A. Mathunga, Sinkwazi, Mbhelebhele, Sikale, Mthombothi, Sibhubhu, Sutherland, Moses Mabhida (Edendale), Langalibalele (Longmarket), Retief, Pietermaritz</p> <p>OUTBOUND:</p> <p>A.1 Pietermaritz, West Street Bus/Taxi Station, West, Loop, Edendale, Sutherland, F.J.Sithole, Sinkwazi, Mathunga</p> <p>A.2 Pietermaritz, West Street Bus/Taxi, Station, West, Burger, Edendale, Sutherland, F.J.Sithole, Sinkwazi, Mathunga</p> <p>A.3 Pietermaritz, West Street Bus/Taxi Station, West, Prince Alfred, Campdrift, Edendale, Sutherland, F.J.Sithole, Sinkwazi, Mathunga</p> <p>B.1 Pietermaritz, West Street Bus/Taxi Station Station, West, Loop, Edendale, Sutherland, Sibhubhu, Mthombothi, Sikale, Mbhelebhele, Sinkwazi, Mathunga</p> <p>B.2 Pietermaritz, West Street Bus/Taxi Station, West, Burger, Edendale, Sutherland, Sibhubhu, Mthombothi, Sikale, Mbhelebhele, Sinkwazi, Mathunga</p> <p>B.3 Pietermaritz, West Street Bus/Taxi Station, West, Prince Alfred, Campdrift, Edendale, Sutherland, Sibhubhu, Mthombothi, Sikale, Mbhelebhele, Sinkwazi, Mathunga</p>
------	---



transport

Department:
Transport
Province of KwaZulu-Natal

GAZETTE

LGKZNG48-2015-
NOV
REGION: ALL

12.2	<p>ROUTE 1</p> <p>IMBALI 1&2 (VIA MBABAZANE ROAD)</p> <p>INBOUND</p> <p>FROM(Origin : Mathunga Road Terminus (KPE0002) TO(Destination) : Slatter Street Taxi Terminal(KPC0023)</p> <p>ROUTE : Mathunga,Mbabazane,Ncema,Sutherland,Moses Mabhida(Edendale),Longmarket (Langalibalele), Retief,Pietermaritz,Slatter</p> <p>OUTBOUND: FROM (ORIGIN) : Slatter Street Taxi Terminal (KPC0023) TO (DESTINATION): Mathunga Road Terminus(KPE0002)</p> <p>ROUTE : Pietermaritz,Pine,Moses Mabhida (Edendale) Sutherland, Ncema,Mbabazane,Mathunga</p> <p>ALTERNATIVE ROUTES</p> <p>INBOUND A.Mathunga,Mbabazane,Ncema,Sutherland,Edendale,Newport,Palfram, Buntine,Newport,Edendale,Langalibalele (Longmarket,Retief, Pietermaritz</p> <p>OUTBOUND: A. Pietermaritz, West Street Bus/Taxi Station,West,Loop,Edendale,Newport,Buntine,Palframan,Edendale Sutherland, Ncema, Mbabazane,Mathunga</p>
12.3	<p>ROUTE 1 - IMBALI 1&2 (VIA HLOKOHLOKO ROAD) INBOUND FROM : Mathunga Road Terminus (KPE0002) TO : Slatter Street Taxi Terminal(KPC0023)</p> <p>ROUTE : Mathunga, HlokoHloko, Sigwaca, HlakanyathiNkwazi, Ntengu,Ntiyane, Nqomfi, Thendele, Nkombe,Nkwazi,Mpala,Sinkwazi, MbhelembheleNogwaja, Mpunzi, Nxala, Willofontein, F.J.Sithole Sutherland, Moses Mabhida(Edendale),Longmarket(Langalibalele), Retief, Pietermaritz, Slatter OUT BOUND: FROM (ORIGIN): Slatter Street Taxi Terminal (KPC0023) TO (DESTINATION): Mathunga Road Terminal (KPE0020)</p> <p>ROUTE : Pietermaritz, Pine, Moses Mabhida (Edendale)Sutherland, F.J.Sithole, Willofontein, Nxala, Mpunzi, NogwajaMbhelehele, Sinkwazi, Mpala, NkwaziKhombe, Thendele, Nqomfi, Ntiyane, Ntengu, NkaziHlalanyathi,Sigwaca, HlokoHloko, Mathunga</p> <p>ALTERNATIVE ROUTE A. Mathunga, HlokoHloko, Sigwaca, HlakanyathiNkwazi, Ntengu, Ntiyane, Nqomfi, ThendeleKhombe, Nkwazi, Mpala, Sinkwazi, Mbhelembhele, NogwajaMpunzi, Nxala, Nkonka, Willowfontein, F.J.Sithole, Sutherland, Moses Mabhida(Edendale), Long market (Langalibalele), Retief, Pietermaritz, Slatter INBOUND OUT BOUND :A. Pietermaritz, Pine, Moses Mabhida(Edendale) Sutherland, F.J.Sithole, Willowfontein, Nkonka, Nxala, Mpunzi, Nogwaja, Mbhelembhele, Sinkwazi, Mpala, Nkwazi, Khombe, Thendele Nqomfi, Ntiyane, Ntengu, Nkazi, Hlalanyathi, Sigwaca, HlokoHloko, Mathunga,</p> <p>2, HAREWOOD - PIETERMARITZBURG, 22069B22069B00050846, KZNBRCB0515, HAREWOOD / DAMBULA" inbound" Origin: Harewood Terminus (KPE0050) Destination: Professor Nyembezi (Symons Centre) Taxi Terminal (KPC0093) ROUTE: C19, C9, Caluza, MR7, Moses Mabhida (Edendale), Langalibalele (Longmarket Street), Boshoff Street "Outbound" Origin: Professor Nyembezi (Symons Centre) Taxi Terminal (KPC0093 Destination: Harewood Terminus (KPE0050) "ROUTE: Pietermaritz Street, Pine Street, Edendale, MR7, Caluza, C9, C19 Alternative Routings Inbound" C19, C9, Caluza, MR7, Moses Mabhida (Edendale), Langalibalele (Longmarket Street), Retief Street, Church Street C19, C9, Caluza, MR7, Moses Mabhida (Edendale), Langalibalele (Longmarket Street), Retief Street, Pietermaritz Street, Bourke Street, Church Street C19, C9, Caluza, MR7, Moses Mabhida (Edendale), Langalibalele (Longmarket Street), Retief Street, Pietermaritz Street, Symons, Church Street, Boshoff Street "Outbound" Pietermaritz Street, West Street Bus / Taxi Station, West Street, Jabu Ndlovu Street, Moses Mabhida (Edendale), MR7, Caluza, C9, C19" Pietermaritz Street, West Street Bus / Taxi Station</p>



transport

Department:
Transport
Province of KwaZulu-Natal

GAZETTE

LGKZNG48-2015-
NOV

REGION: ALL

<p>1) Application Number: APP0043898</p> <p>3) Applicant: SN NYANDENI ID NO. 6509085591083 Association: LAMONTVILLE TAXI OWNERS ASSOCIATION</p> <p>5) Existing Licence Holder: NOT APPLICABLE ID NO. NOT APPLICABLE</p> <p>7) Type of application: NEW OPERATING LICENCE</p> <p>9) Vehicle Type: NOT AVAILABLE</p> <p>11) Region: NINGIZMU 2</p>	<p>2) Gazette Number: LGKZNG48-2015-NOV</p> <p>4) Applicant Address: 2911 MHLONGO RD LAMONTVILLE, DURBAN KWAZULU-NATAL KWA-ZULU NATAL 4027</p> <p>6) Existing Licence Holder Address: NOT APPLICABLE</p> <p>8) Operating Licence Number: LKNKN0127903</p> <p>10) 1 x 0 (SEATED) + 0 (STANDING)</p>
<p>12.1</p>	<p>APPROVED ROUTES LAMONTVILLE TAXI OWNERS ASSOCIATION LAMONTVILLE TO DURBAN: 1. Join Lushezi Road, turn left Hadebe Street Mbhele Street. Join Mhlongo Road, turn left Hull Road, right Kaula Road, left to Kulu Street, Gwala Street, Right into Hull Road, into Pendlebury Road, into Himalayas Road, turn left into the on-ramp to Inkosi Albert Luthuli Freeway (M4), left into Moore Road off-ramp, along Moore Road, right into Warwick Avenue and proceed turning right into Tomato Hall Taxi Rank in Warwick Avenue. 2 Same as above, Warwick Avenue, right into Alice Street, right into Soldiers Way and proceed to Soldiers Way Taxi Rank. ALTERNATIVE (1) (M4), right into West Street, right into Point Road, right into Bay Terrace, right into Shepstone Street, left into Pine Street, right into Field Street and proceed to Soldiers Way Taxi Rank. Along Pine Street, right into Russell Street, left into Leopold Street, left into Market Road, right into a service road behind English Market and proceed to Tomato Hall Taxi Rank in Warwick Avenue. RESTRICTION: No picking up of passengers along West Street. 3. SWINTON ROAD (S.J. SMITH HOSTEL) TO DURBAN From Swinton Road Rank either across to Leicester Road, right Grimsby Road to join South Coast road, or right Pendlebury Road, left to South Coast Road, left M7, right Sarnia Road, right Umbilo Road, right Berea Road, left Warwick Avenue, right Alice Street, right Soldiers Way, turn left to Commercial Road, right into Walnut Road, right into Pine Street, right into Field Street, and proceed to Soldiers Way Taxi Rank or Tomato Hall Taxi Rank using ALTERNATIVE Route (1) above. RETURN JOURNEY. DURBAN TO LAMONTVILLE Tomato Hall Taxi Rank (Warwick Avenue) West Street, right into Williams Road, left into Moore Road, into Inkosi Albert Luthulu Freeway (M4), left into Himalayas Road, off-ramp, right into Himalayas Road, into Pendlebury Road, into Hull Road and proceed to Lamontville using route (1) or (4) in reverse.</p>
<p>12.2</p>	<p>LAMONTVILLE TO MERE BANK From Lamontville / Gijima / Mathebula Road, join Lushezi Road, turn left into Hadebe Street, right into Mbhele Street and joining Mhlongo Road, left into Hull Road or right into Kaula Road, left into Kulu Street, left into Gwala Street, right into Hull Road and into Pendlebury Road, turn left into Leicester Road, left into Crewe Road, drop off and back to Leicester Road, left into Pendlebury Road, left into South Coast Road, left into Grimsby Road, left into Leicester, right into Grimsby Road, right into South Coast Road and proceed to an Approved Taxi Rank on South Coast Road RETURN JOURNEY - DURBAN TO LAMONTVILLE Tamato Hall Taxi Rank (Warwick Avenue) West Street, right into Williams Road, left into Moore Road, into Inkosi Albert Luthuli Freeway (M4), left into Himalayas Road, off ramp, right into Himalayas Road, into Pendlebury Road, into Hull Road and proceed to Lamontville using the Route 1 or 4 IN REVERSE SOLDIERS WAY TAXI RANK TO LAMONTVILLE Soldiers Way, right into Pine Street, left into Broad Street, right into Smith Street into Inkosi Albert Luthuli Freeway (M4) Field Street, left into Leopold Street, left into Market Road, into Williams Road, left into Moore Road, into Inkosi Albert Luthuli (M4), left into Himalayas Road, off-ramp right into Himalaya Road, Pendlebury Road, into Hull Road and proceed to Lamontville using routes 1 OR 4.</p>
<p>12.3</p>	<p>SOLDIERS WAY TAXI RANK TO LAMONTVILLE Soldiers Way, right into Pine Street, left into Broad Street, right into Smith Street into Inkosi Albert Luthuli Freeway (M4) Field Street, left into Leopold Street, left into Market Road, into Williams Road, left into Moore Road into Inkosi Albert Luthuli (M4) left into Himalaya Road off-ramp, right into Himalaya Road, Pendlebury Road into Hull Road and proceed to Lamontville using routes (1) or (4).</p>

**transport**

Department:
Transport
Province of KwaZulu-Natal

GAZETTE

LGKZNG48-2015-
NOV

REGION: ALL

- 12.4** CONDITIONS/RESTRICTIONS "1. Passengers may be picked up and/or set down only at designated Taxi Rank or Taxi Stop, which shall exclude Bus Stops."2. Entry or ranking on private property is not permitted without permission of the Landlord, a copy of which must be supplied to the Board before issue operating license."3. Without having entered into an agreement with other operators on a common route, as contemplated by section 88 (2) (B) of Act 22 of 2000, the picking up or setting down of passengers on such route is not permitted. A copy of such agreement must be supplied to the Board."4. At ranks, whether on street or off-street, only the taxis that can be accommodated in the demarcated area may occupy the rank, excess vehicles must hold elsewhere at designated holding areas."5. Rank permits or letters of authority must be produced in respect of all ranks in municipal arrears, in particular major towns and cities."6. The allocation of any route or portion of a route is subject to the condition that it has been approved and allocated in good faith and that such route will be invalid should it transpire that the route or portion thereof will, or has caused conflict due to it having been approved based on incorrect or false information supplied to the Board or as a result of an error. In such instance the operating license must be returned to the Board for correction."7. The vehicle must be covered by motor vehicle insurance as well as personal liability insurance.



transport

Department:
Transport
Province of KwaZulu-Natal

GAZETTE

LGKZNG48-2015-
NOV
REGION: ALL

<p>1) Application Number: APP0043903</p> <p>3) Applicant: NH MANYATHI ID NO. 7909040836087 Association: NQUTHU DISTRICT PIONEERS TAXI ASSOC.</p> <p>5) Existing Licence Holder: SA KHUZWAYO ID NO. 3612165287086</p> <p>7) Type of application: NORMAL TRANSFER</p> <p>9) Vehicle Type: MINIBUS</p> <p>11) Region: UMZINYATHI</p>	<p>2) Gazette Number: LGKZNG48-2015-NOV</p> <p>4) Applicant Address: P.O BOX 436 NQUTHU KWAZULU-NATAL 3135</p> <p>6) Existing Licence Holder Address: 20 HAY STREET BOOYSENS JOHANNESBURG KWAZULU-NATAL 2016</p> <p>8) Operating Licence Number:</p> <p>10) 1 x 15 (SEATED) + 0 (STANDING)</p>
<p>12.1</p>	<p>ROUTE CONDITIONS/RESTRICTIONS 1. Passengers may be picked up and / or set down only designated Taxi Ranks or Taxi Stops, which shall exclude Bus Stops. 2. On the inbound trip to Durban, Pietermaritzburg, Empangeni, Newcastle, Vryheid, Dundee, Ladysmith, and Johannesburg no passengers may be picked up on route from leaving the magisterial of Nquthu until reaching the destination rank. 3. On the return trip to Nquthu, no passengers may be set down until reaching the Magisterial District of Nquthu. 4. Entry or ranking on private property is not permitted without the written permission of the landlord, a copy of which must be supplied to the Board before uplifting the operating licence. 5. Without having entered into an agreement with the other operators on a common route, as contemplated by Section 88 (2) (b) of Act 22 of 2000, picking up or setting down of passengers on such route is not permitted. A copy of such agreement must be supplied to the Board. 6. At ranks, whether on-street or off-street, only the taxis that can be accommodated in the demarcated area may occupy the rank, excess vehicles must hold elsewhere at designated holding arrears. 7. Rank permits or letters of authority must be produced when uplifting, in respect of all ranks in Municipal arrears, in particular major towns and cities and in particular in respect of inter-provincial destinations. 8. The vehicle must be covered by motor vehicle insurance as well as personal liability insurance. 9. The allocation of any route or portion of the route is subject to the condition that has been approved and allocated in good faith and such route will be invalid should it transpire that the route or portion thereof will, or has caused conflict due to it having been approved based on incorrect or false information supplied to the Board, or as a result of an error. In such instance the operating licence must be returned to the Board for correction.</p>
<p>12.2</p>	<p>ROUTE 0 CHARTER SERVICE FROM NQUTHU TAXI RANK TO POINT WITHIN THE PROVINCE OF KZN ONLY. NO PICKING UP OR SETTING DOWN OF PASSENGERS EN ROUTE.</p>
<p>12.3</p>	<p>ROUTE 3 FROM NQUTHU TO DURBAN From Nquthu Taxi Rank into and along R68 to Babanango, right into R34, passing through Melmoth, right into R66 passing through Eshowe, proceed along R66, right into R102 to Ngingindlovu and proceed to Stanger along R102, passing through Stanger and to N2, right into R1020/N2 and proceed direct to Durban into R102 into Umngeni Road (R102) setting down at Durban Station and proceed along Umngeni Road into Soldiers Way, right into Leopold Street, left into Market Street, right into Smith Street, right into Warwick Avenue, into University Avenue Taxi Rank and return along Warwick Avenue, right into Alice Street, left into Albert Street, right into Umngeni Road and return to Nquthu along the forward route in reverse.</p>
<p>12.4</p>	<p>ROUTE 5. FROM NQUTHU TO NEWCASTLE From Nquthu Taxi rank into and along into and along P54 to blood River, into R34(p41), into R37, left into N11 and proceed to Newcastle, into Allen Street at the last robot turn left and right to Newcastle Taxi rank return to Nquthu along the forward route in reverse.</p>
<p>12.5</p>	<p>ROUTE 6. FROM NQUTHU TO EMONDLO From Nquthu to Emondlo Taxi rank along P54, turn off at Masondo Crossing which becomes R9 picking up and dropping off en route and return along the forward route in reverse.</p>



transport

Department:
Transport
Province of KwaZulu-Natal

GAZETTE

LGKZNG48-2015-
NOV

REGION: ALL

12.6	<p>ROUTE 7. FROM NQUTHU TO VRYHEID From Nquthu into and along P54,turn off at Masondo Crossing which becomes R9,proceed along Mondlo/Gobinsimbi which becomes r14 and proceed to junction of Vryheid and Melmoth Roads which becomes R43 and proceed to Utrecht Street in Vryheid.at the first robot, turn right and short left Vryheid Taxi Rank and return along the forward route in reverse. RESTRICTIONS: RESTRICTED FROM PICKING UP OR SETTING DOWN AT MONDLO EITHER WAY.</p>
12.7	<p>ROUTE 8. FROM NQUTHU TO NKANDLA From Nquthu Taxi Rank into and along R68 to Fort louis,into and along P50-3 straight to Nkandla Taxi Rank and return along the forward route in reverse.</p>
12.8	<p>ROUTE 4 FROM NQUTHU TO EMPANGENI From Nquthu Taxi Rank along the same route as in 3above,up to Nkwalini along R66 at Kwalini turn left into and along R34,which becomes Main Road and proceed direct to Empangeni Taxi Rank and return the forward route in reverse.</p>



transport

Department:
Transport
Province of KwaZulu-Natal

GAZETTE

LGKZNG48-2015-
NOV

REGION: ALL

1) Application Number: APP0043908	2) Gazette Number: LGKZNG48-2015-NOV
3) Applicant: SE MKHWANAZI ID NO. 5810175602082 Association: AMAOTI TAXI OWNERS ASSOCIATION	4) Applicant Address: PO BOX3644 SUNDUMBILI 4491
5) Existing Licence Holder: NA SHANGASE ID NO. 5008080932088	6) Existing Licence Holder Address: P O BOX 79023 PHOENIX KWAZULU NATAL KWA-ZULU NATAL 4340
7) Type of application: NORMAL TRANSFER	8) Operating Licence Number: LKNKZN0114196
9) Vehicle Type: NOT AVAILABLE	10) 1 x 12 (SEATED) + 0 (STANDING)
11) Region: GREATER NORTH	



transport

Department:
Transport
Province of KwaZulu-Natal

GAZETTE

LGKZNG48-2015-
NOV
REGION: ALL

12.1

1. AMAOTI TO DURBAN

Starting from any of the Inner Circle points/ranks (internal) on Road D403, (Mfeka's Kraal), along D403 passing Langalibalele School, left into MR93, into KwaMashu Highway (M25), into North Coast Road (R102), into Umgeni Road – (into Soldier's Way, right into Queen Street, right into Field Street and proceed to Soldier's Way Taxi Rank), or (right into Leopold Street, right into Warwick Avenue, into Centenary Road and proceed to Centenary Road Taxi Rank).

1.2. ALTERNATIVE ROUTE

Along the above route into KwaMashu Highway (M25), turn right into the on-ramp to the N2, left into the on-ramp to the N3, along the N3, into Old Dutch Road, - (left into Centenary Road and proceed to Centenary Road Taxi Rank), or (into Alice Street, right into Soldier's Way, right into Soldier's Way Taxi Rank).

1.3. ALTERNATIVE ROUTE

Along route (1) above, into KwaMashu Highway (M25), turn right into the on-ramp to the N2, along the N2 – (turn left into the off-ramp to Inanda Road (M21), into Sea Cow Lake Road, right into North Coast Road, or, turn left into the off-ramp to Inanda Road (M21), along the off-ramp, left into Umgeni Road (M19), along M19 – into Umgeni Road (R102), and proceed to Soldier's Way or Centenary Road Taxi Rank using route (1) above.

1.4. From Ohlange Cash and Carry on Westham Drive, along the Road leading to D403, - (right along and left into D403, or, follow the road which goes pass Ohlange High School on the South Side) – left into MR93, into KwaMashu Highway (M25), and along any of the routes detailed above.

RETURN ROUTE:

1.5. DURBAN TO AMAOTI

From Soldier's Way Taxi Rank into Field Street, into Albert Street, into Umgeni Road, into North Coast Road, into KwaMashu Highway (M25), along M25, into Main Road 93, along MR93, turn right into D403, along D403 passing Langalibalele School, and proceed to any of the Inner Circle Points or Informal Ranks on Road D403 (Mfeka's Kraal).

RESTRICTED FROM PICKING UP AT KWA LANGALIBALELE SCHOOL ON THE FORWARD JOURNEY AND FROM SETTING DOWN ON THE RETURN JOURNEY.

1.6. ALTERNATIVE RETURN ROUTE

From Soldier's Way Taxi Rank into Field Street, left into Leopold Street, along Leopold Street, into Canongate Road, into the N3 Western Freeway, along the N3, left into the on-ramp to the N2, into N2, along the N2, left into the off-ramp to KwaMashu Highway (MR25), into MR93, and continue as per the return Route 1 above.

1.7. RETURN ROUTE

From Centenary Road Taxi Rank, right into Market Road, left into Alice Street, left into Albert Street, into Umgeni Road, into North Coast Road, into KwaMashu Highway (M25), into MR93 and continue as per the Return Route 1 or Alternative Return Route 1 A.

1.8. ALTERNATIVE RETURN ROUTE

From Centenary Road Taxi Rank right into Market Road, right into Leopold Street, into the N3 (Western Freeway), along the N3, left into the on-ramp to the N2, into the N2, along the N2, left into the off-ramp to KwaMashu Highway (N25), left into M25, into MR93 and continue as per Return Route 1 and Alternative Return Route 1A.



transport

Department:
Transport
Province of KwaZulu-Natal

GAZETTE

LGKZNG48-2015-
NOV

REGION: ALL

12.2	<p>ROUTE 2</p> <p>AMAOTI TO (POINT)</p> <p>Starting from any of the Inner Circle Points / Informal Ranks (Amaoti), on Road D403, (Mfeka's Kraal), along D403, passing Langalibalele School, left into Main Road 93, along MR93, into KwaMashu Highway (M25), into North Coast Road (R102), along North Coast Road into Umgeni Road, left into Argyle Road, right into Brickhill Road, into Point Road, off-loading passengers along Point Road, turn right into Bay Terrace, right into Stanger Street, left into Ordnance Road, left into Soldier's Way, right into Queen Street, right into Field Street – (and proceed to Soldier's Way Taxi Rank, or, left into Leopold Street, right into Warwick Avenue, into Centenary Road and proceed to Centenary Road Taxi Rank). And return to Amaoti along routet 1.5 to 1.8.</p>
12.3	<p>ROUTE 3</p> <p>AMAOTI TO MOUNT EDGECOMBE</p> <p>Starting from any of the Inner Circle Points / Informal Ranks (Amaoti) on Road D403 (Mfeka's Kraal), along Road D403, passing Langalibalele School, turn left into Main Road 93, into KwaMashu Highway (M25), left into the on-ramp to the N2, left along the N2, turn left into M41 off-ramp, left into Metropolitan Route (M41), into Mount Edgecombe, outside the Hotel and return.</p>
12.4	<p>ROUTE 4</p> <p>1. AMAOTI TO CROSS ROADS (KWAMASHU)</p> <p>From Amaoti (Inner Circle Points), along D403 pass Langalibalele School, left into Main Road 93, along MR93, into KwaMashu Highway (M25), turn left into the off-ramp to Mandela Road / MR93 (Cross Roads) Taxi Rank and return along the same route.</p> <p>RETURN ROUTE 4</p> <p>4.2. KWAMASHU CROSS ROADS TO AMAOTI</p> <p>From KwaMashu Cross Roads Taxi Rank (corner of Mandela Road / MR93), into Mandela Road, left into the on-ramp to KwaMashu Highway (M25), into Main Road 93, along Main Road 93, turn right into D403, along D403, passing Langalibalele School and proceed to any of the Inner Circle Points / Informal Ranks on Road D403 in Amaoti.</p>
12.5	<p>ROUTE 6</p> <p>AMAOTI TO VERULAM</p> <p>From Amaoti (Inner Circle Points) (Zwelisha Informal Rank) Mfeka's Kraal, on Road D403, along D403 passing Langalibalele School, left into Main Road 92, along MR93 into KwaMashu Highway, left into the on-tamp to the Provincial Road (R102), along R102, right into Wicks Street, turn left into Todd Street, right into Ireland Street and proceed to an approved Taxi Rank on Ireland Street and return.</p>



transport

Department:
Transport
Province of KwaZulu-Natal

GAZETTE

LGKZNG48-2015-
NOV

REGION: ALL

<p>1) Application Number: APP0043916</p> <p>3) Applicant: ZM MTHEMBU ID NO. 6509240426084 Association: IXOPO & DISTRICT TAXI ASSOCIATION</p> <p>5) Existing Licence Holder: SP MTHEMBU ID NO. 5806305816089</p> <p>7) Type of application: DECEASED TRANSFER</p> <p>9) Vehicle Type: NOT AVAILABLE</p> <p>11) Region: SISONKE</p>	<p>2) Gazette Number: LGKZNG48-2015-NOV</p> <p>4) Applicant Address: PO BOX324 DONNYBROOK 3237</p> <p>6) Existing Licence Holder Address: PO BOX 324 SANDANEZWE, DONNYBROOK KWAZULU NATAL KWA-ZULU NATAL 3237</p> <p>8) Operating Licence Number: LKNKZN0126459</p> <p>10) 1 x 14 (SEATED) + 0 (STANDING)</p>
<p>12.1</p>	<p>Route 1</p> <p>Ixopo to Pietermaritzburg</p> <p>From Ixopo Rank, turn right into P312 Road, Turn to Left P5-2 Road (R 56) Crossing Umkomaas River Bridge; pass outside Richmond, Thornville into Alexander Road, Pietermaritzburg turn left Durban Road - Chief Albert Luthuli (Commercial) Street, turn right into Langalibalele (Longmarket) Street, turn left into Boshoff Street, into Professor Nyembezi (Symmonds) Center Taxi Rank and return to Ixopo using the same route.</p>
<p>12.2</p>	<p>Route 2</p> <p>Ixopo to Blazius Store</p> <p>From Ixopo Taxi Rank, turn right into P 312, Turn left to P23-1 passing Donnybrook Village to Blazius Store, with picking & dropping of passengers and return to Ixopo Taxi Rank using the same route.</p>
<p>12.3</p>	<p>Route 4</p> <p>Ixopo to Highflats</p> <p>From Ixopo Taxi Rank turn right into P312 Road, after 2km turn right into P 22-2 Road to Highflats and about 25km from Ixopo turn left into the Highflats Taxi Rank. Picking-up and dropping off of passengers along the route. Return to Ixopo using the same route as the forward route.</p>
<p>12.4</p>	<p>Route 5</p> <p>Ixopo to Umzimkhulu</p> <p>From Ixopo Taxi Rank turn the left into P312 Road after 2km turn into P408 Road and turn right into P5-1 Road and proceed and turn left into Umzimkhulu Taxi Rank. Picking and dropping of passengers along the route. Return route to Ixopo using the same route.</p>



transport

Department:
Transport
Province of KwaZulu-Natal

GAZETTE

LGKZNG48-2015-
NOV
REGION: ALL

12.5	<p>Route 6</p> <p>Ixopo to Emasamini</p> <p>From Ixopo Taxi Rank right into P312 Road 1km turn left into P23–1 Road about 25km turn right into P114 Road or alternative road P507 into P531 to Hella Road or D166 Sodo Store or D232 Goyintaba Krall Emasamini. Picking and dropping passengers along the route. Return to Ixopo using the same route.</p>
12.6	<p>Route 7</p> <p>Ixopo to Hlanganani</p> <p>From Ixopo Taxi Rank turn right into P312 road after 1 km turn Left into P23–1 road and alternative road to Hlanganani,P507,P114,D295. Picking and dropping of passengers along the route. Return route to Ixopo using the same route.</p>
12.7	<p>Route 8</p> <p>Ixopo to Lufafa</p> <p>From Ixopo Taxi Rank turn right into P23–1 road after 15km turn right into D64 Road and alternative road into Lufafa A3394, A3391 and A3390 into Lufafa. Picking and dropping passengers along the route. Return to Ixopo is the same route.</p>
12.8	<p>Route 9</p> <p>Ixopo to Madzikane</p> <p>From Ixopo Taxi Rank turn right into P312 Road after 1km turn left into P23–1 Road about 30km on the P23–1 Road turn left into P122 road and 6km into P46 Road to P8-3 road turn left from P89 road into Creighton Village (picking and dropping of passengers), proceeding into D141 Road to Madzikane Location. Picking and dropping assngers along the route. Return to ixopo using the same route as forward route.</p>
12.9	<p>Route 10</p> <p>Ixopo to Mahehle</p> <p>From Ixopo Taxi Rank, turn right into P312 Road after 1km turn left into P23–1 Roadamd after about 30km turn left into P122 Road after about 8km on P122 turn left into D380 Road 3km turn right into D724 Road to Mahehle. Picking nd dropping of passengers along the route. Return to Ixopo using the same route.</p>
12.10	<p>Route 11</p> <p>Ixopo to Emazabekweni</p> <p>From Ixopo Taxi Rank turn right into P312 road from P 312 Road turn right into P22–2 Road about 20km turn right into P112 Road about 8km turn right into A2350 Road or left into D960 Road.Picking and dropping passengers along the route. Retun to Ixopo using the same route.</p>
12.11	<p>Route 12</p> <p>Ixopo to Nokweja</p> <p>From Ixopo Taxi Rank turn left into P312 Road turn into P408 Road about 3km to the P5 Road turn right and proceed about 10km and turn left into P112 Road,proceed about 10km and turn left into D310 and D309 Road to Nokweja. Picking and dropping passengers along the route. Return to Ixopo using the same route.</p>



transport

Department:
Transport
Province of KwaZulu-Natal

GAZETTE

LGKZNG48-2015-
NOV

REGION: ALL

12.12	<p>Route 13</p> <p>Ixopo to Richmond</p> <p>From Ixopo Taxi Rank turn right into P312 after 1km turn left into R56 crossing Umkomaas River Bridge into Richmond and proceed to Sheptone Street and Nelson Street Taxi Ranks. No picking and dropping passengers along the route. Return to Ixopo using the same route.</p>
12.13	<p>Route 14</p> <p>Ixopo to Sandanezwe Farm</p> <p>From Ixopo Taxi Rank, turn right into P312 Road and turn left into P23-1 Road about 40km turn right into D308 and 5km turn left into D818 to Sandanezwe Farm. No pickind and dropping passengers along the route. Return to Ixopo using the same route.</p>
12.14	<p>ROUTE 3: IXOPO TAXI RANK TO DURBAN</p> <p>From IXOPO RANK, turn right into P312 Road, Turn to Left P5-2 Road (R 56) Crossing Umkomaas River Bridge; pass Richmond, Thornville into Durban Road, into N3, pass Tollgate, into Old Dutch Road, left into Market Street, pass Berea Railway Station, left into West Street, left into Brook Street Rank 68B. Offload load and return along forward route in reverse.</p>



transport

Department:
Transport
Province of KwaZulu-Natal

GAZETTE

**LGKZNG48-2015-
NOV
REGION: ALL**

<p>1) Application Number: APP0043918</p> <p>3) Applicant: K SITHOLE ID NO. 4702120419087 Association: ESTCOURT DISTRICT TAXI ASSOCIATION</p> <p>5) Existing Licence Holder: N SITHOLE ID NO. 4304245327087</p> <p>7) Type of application: DECEASED TRANSFER</p> <p>9) Vehicle Type: NOT AVAILABLE</p> <p>11) Region: UTHUKELA</p>	<p>2) Gazette Number: LGKZNG48-2015-NOV</p> <p>4) Applicant Address: P.O BOX 793 ESTCOURT KWAZULU-NATAL 3310</p> <p>6) Existing Licence Holder Address: 2 NALEDI STREET GALESHEWE KIMBERLEY KWA-ZULU NATAL 8335</p> <p>8) Operating Licence Number: LKNKZN0110822</p> <p>10) 1 x 15 (SEATED) + 0 (STANDING)</p>
<p>12.1</p>	<p>ROUTE 9 COLENZO TO ESTCOURT From approved Taxi Rank in Colenso Street, St George Street, turn right into R74 and left into R103, and proceed along R103, pass Frere direct to Estcourt, along Lorne Street, into Harding Street, turn right to Alexandra Street Taxi</p>



transport

Department:
Transport
Province of KwaZulu-Natal

GAZETTE

LGKZNG48-2015-
NOV

REGION: ALL

12.2

CONDITIONS -

CONDITIONS/RESTRICTIONS

1. Passengers may be picked up and / or set down only designated Taxi Ranks or Taxi Stops, which shall exclude Bus Stops.
2. On the inbound trip to Durban, Pietermaritzburg, Empangeni, Vereeniging, Vryheid, Ladysmith, Qwaqwa, Newcastle, and Johannesburg no passengers may be picked up enroute from leaving the magisterial of Escourt until reaching the destination rank.
3. On the return trip to Dundee, no passengers may be set down until reaching the Magisterial District of Escourt.
4. Entry or ranking on private property is not permitted without the written permission of the landlord, a copy of which must be supplied to the Board before uplifting the operating licence
5. Without having entered into an agreement with the other operators on a common route, as contemplated by Section 88 (2) (b) of Act 22 of 2000, picking up or setting down of passengers on such route is not permitted. A copy of such agreement must be supplied to the Board.
6. At ranks, whether on-street or off-street, only the taxis that can be accommodated in the demarcated area may occupy the rank, excess vehicles must hold elsewhere at designated holding arrears.
7. Rank permits or letters of authority must be produced when uplifting, in respect of all ranks in Municipal arrears, in particular major towns and cities and in particular in respect of inter-provincial destinations.
8. The vehicle must be covered by motor vehicle insurance as well as personal liability insurance.
9. The allocation of any route or portion of he route is subject to the condition that has been approved and allocated in good faith and such route will be invalid should it transpire that the route or portion thereof will, or has caused conflict due to it having been approved based on incorrect or false information supplied to the Board, or as a result of an error. In such instance the operating licence must bereturned to the Board for correction.



transport

Department:
Transport
Province of KwaZulu-Natal

GAZETTE

LGKZNG48-2015-
NOV

REGION: ALL

<p>1) Application Number: APP0043919</p> <p>3) Applicant: K SITHOLE ID NO. 4702120419087 Association: ESTCOURT DISTRICT TAXI ASSOCIATION</p> <p>5) Existing Licence Holder: N SITHOLE ID NO. 4304245327087</p> <p>7) Type of application: DECEASED TRANSFER</p> <p>9) Vehicle Type: NOT AVAILABLE</p> <p>11) Region: UTHUKELA</p>	<p>2) Gazette Number: LGKZNG48-2015-NOV</p> <p>4) Applicant Address: PO BOX 793 ESTCOURT KWAZULU-NATAL 3310</p> <p>6) Existing Licence Holder Address: 2 NALEDI STREET GALESHEWE KIMBERLEY KWA-ZULU NATAL 8335</p> <p>8) Operating Licence Number: LKNKZN0110823</p> <p>10) 1 x 15 (SEATED) + 0 (STANDING)</p>
<p>12.1</p>	<p>ROUTE 7. ESCOURT TO LADYSMITH</p> <p>From approved Taxi Rank in Escourt (Alexandra), left into Harding Street, into R103 (Frere Road), right to Chievely and pass Colenso along R103, pass Roosbom, straight to Ladysmith into Queen Street, into Lyell Street, into Alfred Street into Taxi Rank offloading and proceed into Illing Road Taxi Rank offloading, loading and return along forward route in reverse.</p>
<p>12.2</p>	<p>ROUTE 8. NKANYEZI LOCATION TO COLENZO</p> <p>From Nkanyezi Location to Colenso Primary School and M L Sultan, pass Newtonwn loading and offloading and return along forward route in reverse</p>
<p>12.3</p>	<p>ROUTE 11. ESCOURT TO EMPANGENI</p> <p>From approved Taxi Rank in Escourt in Alexandra Street, turn right into Harding Street, left into Albert Street, turn right into Drummond Road, left into R103 and left into R622 , proceed toward Mooiriver, turn left into R74, pass through Greytown, bypass Kranskop, bypass Sizabantu Maphumulo, passing through Stanger direct and turn left into R102, bypassing uThukela, Mandini, Gingindlovu and turn right into R66, to Empangeni, left into Turner Road, into Empangeni Rail Taxi Rank, offloading and turn into Main Road (R34), to Ok Taxi Rank, offloading and return to Main Road, into Empangeni Taxi Rank on Main Road and return along forward route in reverse (subject to restriction number 5, no picking up or setting down permitted enroute).</p>



transport

Department:
Transport
Province of KwaZulu-Natal

GAZETTE

LGKZNG48-2015-
NOV

REGION: ALL

12.4

CONDITIONS -

CONDITIONS/RESTRICTIONS

1. Passengers may be picked up and / or set down only designated Taxi Ranks or Taxi Stops, which shall exclude Bus Stops.
2. On the inbound trip to Durban, Pietermaritzburg, Empangeni, Vereeniging, Vryheid, Ladysmith, Qwaqwa, Newcastle, and Johannesburg no passengers may be picked up enroute from leaving the magisterial of Escourt until reaching the destination rank.
3. On the return trip to Dundee, no passengers may be set down until reaching the Magisterial District of Escourt.
4. Entry or ranking on private property is not permitted without the written permission of the landlord, a copy of which must be supplied to the Board before uplifting the operating licence
5. Without having entered into an agreement with the other operators on a common route, as contemplated by Section 88 (2) (b) of Act 22 of 2000, picking up or setting down of passengers on such route is not permitted. A copy of such agreement must be supplied to the Board.
6. At ranks, whether on-street or off-street, only the taxis that can be accommodated in the demarcated area may occupy the rank, excess vehicles must hold elsewhere at designated holding arrears.
7. Rank permits or letters of authority must be produced when uplifting, in respect of all ranks in Municipal arrears, in particular major towns and cities and in particular in respect of inter-provincial destinations.
8. The vehicle must be covered by motor vehicle insurance as well as personal liability insurance.
9. The allocation of any route or portion of he route is subject to the condition that has been approved and allocated in good faith and such route will be invalid should it transpire that the route or portion thereof will, or has caused conflict due to it having been approved based on incorrect or false information supplied to the Board, or as a result of an error. In such instance the operating licence must bereturned to the Board for correction.



transport

Department:
Transport
Province of KwaZulu-Natal

GAZETTE

LGKZNG48-2015-
NOV

REGION: ALL

1) Application Number: APP0043921	2) Gazette Number: LGKZNG48-2015-NOV
3) Applicant: K SITHOLE ID NO. 4702120419087 Association: ESTCOURT DISTRICT TAXI ASSOCIATION	4) Applicant Address: PO BOX 793 ESTCOURT KWAZULU-NATAL 3310
5) Existing Licence Holder: N SITHOLE ID NO. 4304245327087	6) Existing Licence Holder Address: 2 NALEDI STREET GALESHEWE KIMBERLEY KWA-ZULU NATAL 8335
7) Type of application: DECEASED TRANSFER	8) Operating Licence Number: LKNKZN0110821
9) Vehicle Type: NOT AVAILABLE	10) 1 x 15 (SEATED) + 0 (STANDING)
11) Region: UTHUKELA	
12.1	<p>ROUTE 7. ESCOURT TO LADYSMITH</p> <p>From approved Taxi Rank in Escourt (Alexandra), left into Harding Street, into R103 (Frere Road), right to Chievely and pass Colenso along R103, pass Roosbom, straight to Ladysmith into Queen Street, into Lyell Street, into Alfred Street into Taxi Rank offloading and proceed into Illing Road Taxi Rank offloading, loading and return along forward route in reverse.</p>
12.2	<p>ROUTE 9 COLENZO TO ESTCOURT</p> <p>From approved Taxi Rank in Colenso Street, St George Street, turn right into R74 and left into R103, and proceed along R103, pass Frere direct to Estcourt, along Lorne Street, into Harding Street, turn right to Alexandra Street Taxi</p>
12.3	<p>ROUTE 11. ESCOURT TO EMPANGENI</p> <p>From approved Taxi Rank in Escourt in Alexandra Street, turn right into Harding Street, left into Albert Street, turn right into Drummond Road, left into R103 and left into R622, proceed toward Mooiriver, turn left into R74, pass through Greytown, bypass Kranskop, bypass Sizabantu Maphumulo, passing through Stanger direct and turn left into R102, bypassing uThukela, Mandini, Gingindlovu and turn right into R66, to Empangeni, left into Turner Road, into Empangeni Rail Taxi Rank, offloading and turn into Main Road (R34), to Ok Taxi Rank, offloading and return to Main Road, into Empangeni Taxi Rank on Main Road and return along forward route in reverse (subject to restriction number 5, no picking up or setting down permitted enroute).</p>



transport

Department:
Transport
Province of KwaZulu-Natal

GAZETTE

LGKZNG48-2015-
NOV

REGION: ALL

12.4

CONDITIONS -

CONDITIONS/RESTRICTIONS

1. Passengers may be picked up and / or set down only designated Taxi Ranks or Taxi Stops, which shall exclude Bus Stops.
2. On the inbound trip to Durban, Pietermaritzburg, Empangeni, Vereeniging, Vryheid, Ladysmith, Qwaqwa, Newcastle, and Johannesburg no passengers may be picked up enroute from leaving the magisterial of Escourt until reaching the destination rank.
3. On the return trip to Dundee, no passengers may be set down until reaching the Magisterial District of Escourt.
4. Entry or ranking on private property is not permitted without the written permission of the landlord, a copy of which must be supplied to the Board before uplifting the operating licence
5. Without having entered into an agreement with the other operators on a common route, as contemplated by Section 88 (2) (b) of Act 22 of 2000, picking up or setting down of passengers on such route is not permitted. A copy of such agreement must be supplied to the Board.
6. At ranks, whether on-street or off-street, only the taxis that can be accommodated in the demarcated area may occupy the rank, excess vehicles must hold elsewhere at designated holding arrears.
7. Rank permits or letters of authority must be produced when uplifting, in respect of all ranks in Municipal arrears, in particular major towns and cities and in particular in respect of inter-provincial destinations.
8. The vehicle must be covered by motor vehicle insurance as well as personal liability insurance.
9. The allocation of any route or portion of he route is subject to the condition that has been approved and allocated in good faith and such route will be invalid should it transpire that the route or portion thereof will, or has caused conflict due to it having been approved based on incorrect or false information supplied to the Board, or as a result of an error. In such instance the operating licence must bereturned to the Board for correction.



transport

Department:
Transport
Province of KwaZulu-Natal

GAZETTE

**LGKZNG48-2015-
NOV**

REGION: ALL

<p>1) Application Number: APP0043922</p> <p>3) Applicant: K SITHOLE ID NO. 4702120419087 Association: ESTCOURT DISTRICT TAXI ASSOCIATION</p> <p>5) Existing Licence Holder: KM MAZIBUKO ID NO. 5106190192088</p> <p>7) Type of application: NORMAL TRANSFER</p> <p>9) Vehicle Type: NOT AVAILABLE</p> <p>11) Region: UTHUKELA</p>	<p>2) Gazette Number: LGKZNG48-2015-NOV</p> <p>4) Applicant Address: P.O BOX 793 ESTCOURT KWAZULU-NATAL 3310</p> <p>6) Existing Licence Holder Address: P O BOX 1913 ESTCOURT ESTCOURT KWA-ZULU NATAL 3310</p> <p>8) Operating Licence Number: LKNKZN0155222</p> <p>10) 1 x 15 (SEATED) + 0 (STANDING)</p>
<p>12.1</p>	<p>ROUTE 18. HLATHIKHULU TO ESCOURT</p> <p>From approved Taxi Rank in Hlathikhulu into C1326, into P391, along D1240, proceed along P28-9 via Nhlalakahle Ntabamhlophe Police Station, turn to P29 loading along the route up Dutch Goodhome, offloading only along P29 into Martin Road, Hellet Road, Richmond Road, Connor Street, turn left into Alexandra Street into Taxi Rank Escourt and return along forward route in reverse.</p> <p>OR</p> <p>19.1 From approved Taxi Rank in Hlathikhulu P170, into R103, into Drummond Road, into Albert Street into Harding Street, into Alexandra Street Rank Escourt, direct and return .</p> <p>OR</p> <p>19.2 From approved Taxi Rank in Hlathikhulu P171 into R103, into P29, Harry Miller Road, Subway Road, Albert Street, Phillip Street, along Alexandra Street into Taxi Rank Escourt and return.</p> <p>OR</p> <p>19.3 From approved Taxi Rank in Hlathikhulu into P28 join P379, passing KwaDlamini, KwaNdaba, join P29, proceed to Harry Miller Road, Subway Road, into Albert Street, Phillip Street, Alexandra Street, into Taxi Rank Escourt. Offloading, loading and return.</p> <p>SETTING DOWN AND PICKING UP PASSENGERS:</p> <ol style="list-style-type: none"> 1. Bacon Factory Road R103 into Connor Street into Alexandra Street into Taxi Rank. 2. Narrowtex into Loskop Road; 3. Masonite into Broomcliffe Road; 4. Masonite into Bank Road; and 5. Mosaic into Bank Road
<p>12.2</p>	<p>ROUTE 19. HLATHIKHULU TO MOOIRIVER</p> <p>From Hlathikhulu Taxi Rank, into P169, proceed to P1-7, into K. P. X. 0088 Mooiriver Taxi Rank and return along the forward route in reverse.</p>



transport

Department:
Transport
Province of KwaZulu-Natal

GAZETTE

LGKZNG48-2015-
NOV

REGION: ALL

1) Application Number: APP0043943	2) Gazette Number: LGKZNG48-2015-NOV
3) Applicant: VJ NGCONGO ID NO: 5309185793080 Association: HIGHFLATS TAXI ASSOCIATION	4) Applicant Address: P.O BOX 768 IXOPO KWA-ZULU NATAL 3276
5) Existing Licence Holder: NOT APPLICABLE ID NO: NOT APPLICABLE	6) Existing Licence Holder Address: NOT APPLICABLE
7) Type of application: NEW OPERATING LICENCE	8) Operating Licence Number: NOT AVAILABLE
9) Vehicle Type: MINIBUS	10) 1 x 14 (SEATED) + 0 (STANDING)
11) Region: SISONKE	
12.1	<p>ROUTE 1: HIGHFLATS TO DURBAN</p> <p>FROM HIGHFLATS TAXI RANK, TURN LEFT INTO R612 AND PROCEED TO PARK RYNIE, LEFT INTO N2 AND PROCEED TO DURBAN, ENTERING DURBAN ALONG THE (M4) SOUTHERN FREEWAY, TURN LEFT INTO MOORE ROAD AND PROCEED TO RANK 100A IN SYDNEY ROAD AND RETURN TO HIGHFLATS TAXI RANK AS FOLLOWS:</p> <p>RETURN ROUTE: 1.1 FROM SYDNEY ROAD TAXI RANK, RIGHT INTO CANBERRA ROAD OR MC DONALD ROAD, RIGHT INTO GALE STREET AND PROCEED AS PER ROUTE 1 IN THE OPPOSITE DIRECTION TO HIGHFLATS TAXI RANK.</p> <p>INBOUND ROUTE 1.2 SAME AS ROUTE 1 UP TO M4 THEN: LEFT INTO SMITH STREET OR LEFT INTO MOORE ROAD, RIGHT INTO WARWICK AVENUE, LEFT INTO ETNA LANE AND PROCEED TO ETNA ROAD TAXI RANK, AND RETURN SUBSTANTIALLY ALONG THE SAME ROUTES TO HIGHFLATS.</p>
12.2	<p>ROUTE 2: HIGHFLATS TO PIETERMARITZBURG</p> <p>From High flats Taxi Rank, right into and along R612, turn right into R56 and proceed to Port Shepstone Road Taxi Rank in Richmond and return to R56 and proceed to Pietermaritzburg, entering Pietermaritzburg along Richmond Road, Alexandra Road, left into Commercial Road, right into Longmarket Street, left into Old Market Taxi Rank and return along Longmarket Street, right into Boschoff Street, right into Loop Street, left into Commercial Road and return to Highflats along the same route in the opposite direction.</p>
12.3	<p>ROUTE 3: HIGHFLATS TO IXOPO</p> <p>FROM HIGHFLATS TAXI RANK INTO ALONG R612 TO IXOPO, LEFT INTO MAIN STREET TO THE IXOPO TAXI RANK IN MAIN STREET AND RETURN TO HIGHFLATS TAXI RANK ALONG THE SAME ROUTE IN THE OPPOSITE DIRECTION.</p>
12.4	<p>ROUTE 4: HIGHFLATS TO UMZINTO</p> <p>From Highflats Taxi Rank, turns left into R612 and proceed to Umzinto Taxi rank and return along the same route.</p>



transport

Department:
Transport
Province of KwaZulu-Natal

GAZETTE

LGKZNG48-2015-
NOV

REGION: ALL

1) Application Number: APP0043945	2) Gazette Number: LGKZNG48-2015-NOV
3) Applicant: XM MZOBE ID NO. 7805295251081 Association: ESIKHAWINI TAXI ASSOCIATION	4) Applicant Address: PO BOX 1479 ESIKHAWINI 3887
5) Existing Licence Holder: NOT APPLICABLE ID NO. NOT APPLICABLE	6) Existing Licence Holder Address: NOT APPLICABLE
7) Type of application: NEW OPERATING LICENCE	8) Operating Licence Number: NOT AVAILABLE
9) Vehicle Type: NOT AVAILABLE	10) 1 x 0 (SEATED) + 0 (STANDING)
11) Region: UTHUNGULU	
12.1	<p>ROUTE 1. ESIKHAWINI TO RICHARDSBAY</p> <p>Depart Esikhawini Taxi Rank, turn left into Mthomboni Road, right into Mlebe Mpuma (east), into Meloni (P106) carry straight down the B10 (P106), past Madlankala, turn right into R34 (John Ross Parkway), turn left West Central Arterial carry straight into Bullion Boulevard, then turn left into Taxi City Rank Richardsbay, return along the same route</p>
12.2	<p>"ROUTE 2. "</p> <p>ESIKHAWINI TO RICHARDSBAY via Alton</p> <p>Depart Esikhawini Rank, left into Mthomboni Road, right into Mlebe Mpuma (east), into Meloni (P106), carry straight down the B10 (P106), past Madlankala, turn right into R34 (John Ross Parkway), turn right into Alumina Allee, 100 metres away from the road, off loading at bus stop (Maringini), return back straight across Alumina Allee, off loading at Amalgamated, Engine Garage, Ikhwezi deport Bell, Shell Garage, ZCBF, Dollar Drive, turn right and left into Bullion Boulevard and turn left into Taxi Rank Richardsbay, and return along the same route</p>
12.3	<p>"ROUTE 3. "</p> <p>ESIKHAWINI TO EMPANGENI RAIL</p> <p>Depart Esikhawini Rank, turn left into Mthomboni Road, carry straight into D1567, turn right into N2 (freeway), turn left into R34 (John Ross Parkway), straight into Tanner Road, off loading at Kentucky, Post Office, Emric Motors and turn left into B Rank, off loading then turn into Main Road, turn left and right Grantham Highway, back into R34, turn right into Maxwell Street, then left into Lot 63 Taxi Rank, turn right into N2 (Ngoya x Roads) straight to Empangni Circle, left into Tanner Road, then right into B-Rank, turn right into Tanner Road, turn left into R34, right into Maxwell Street, left into Lot 63, taxi rank Empangeni and return along the same route</p>
12.4	<p>ROUTE 4. ESIKHAWINI TO EMPANGENI LOT 63</p> <p>Depart Esikhawini Rank, turn left into Mthomboni Road, straight into D1567, turn right into N2, left into R34 (John Ross Parkway), straight into Main Road, off loading at Speedy, turn left into President Swart Avenue, off loading at Central Park, Total Garage, turn right into Maxwell Street, then left into Lot 63 Taxi Rank Empangeni and return along the same route</p>
12.5	<p>ROUTE 5. ESIKHAWINI (MPEMBENI) TO RICHARDSBAY</p> <p>Depart Esikhawini Taxi Rank, turn right into Mthomboni Road, carry straight across Mlebe Mpuma robots along D887 to Mpembeni (Lexon tea room), turn back along D887, straight down the B10 (P106), past Madlankala, turn right into R34 (John Ross Parkway), turn left into West Central Arterial, carry straight to Bullion Boulevard, then left into Taxi City Rank Richardsbay, along the same route</p>



transport

Department:
Transport
Province of KwaZulu-Natal

GAZETTE

LGKZNG48-2015-
NOV

REGION: ALL

12.6	<p>ROUTE 6. ESIKHAWINI (PORT DUNFORD) TO EMPANGENI Depart Esikhawini Rank to Port Dunford, along D537 to kwaMoli tea room and turn back along D537, turn left into D1597, straight to Masongo X Roads, turn left into Mlebe Mpuma, right into Meloni (P106), carry straight down the B10 (P106), past Madlankal, turn left into R34 (John Ross Parkway), turn left into Tanner Road, offloading at Kentucky, Post Office, Emric Motors, left into B-Rank, back into Main Road, left and right into Grantam Highway, turn right into Maxwell Street, then left into Lot 63 Taxi Rank Empangni, and return along the same route</p>
12.7	<p>ROUTE 7. ESIKHAWINI TO DURBAN Depart Esikhawini Rank, carry straight into D1567, turn left into N2 Freeway, carry on straight and turn right into Argyle Road, turn left into Umgeni Road, turn right into Leopold Street, off loading at Durban Station, carry straight to Market Street, off loading at Berea New Market Durban, return along the same route</p>
12.8	<p>CONDITIONS: 1. PASSENGERS MAY BE PICKED UP AND/OR SET DOWN ONLY AT DESIGNATED TAXI RANK OR TAXI STOP, WHICH SHALL EXCLUDE BUS STOPS. 2. ENTRY OR RANKING ON PRIVATE PROPERTY IS NOT PERMITTED WITHOUT WRITTEN PERMISSION OF THE LANDLORD, A COPY OF WHICH MUST BE SUPPLIED TO THE BOARD. 3. WITHOUT HAVING ENTERED INTO AN AGREEMENT WITH OTHER OPERATOR ON A COMMON ROUTE, AS CONTEMPLATED BY SECTION 88(2) (B) OF ACT 22 OF 2000, THE PICKING UP OR SETTING DOWN OF PASSENGERS ON SUCH ROUTE IS NOT PERMITTED. A COPY OF SUCH AGREEMENT MUST BE SUPPLIED TO THE BOARD. 4. AT RANKS, WHETHER ON STREET OR OFF STREET, ONLY THE TAXI THAT CAN BE ACCOMMODATED IN THE DEMARCATED AREA MAY OCCUPY THE RANK, EXCESS VEHICLES MUST HOLD ELSEWHERE AT DESIGNATED HOLDING AREAS. 5. RANK PERMITS OR LETTERS OF AUTHORITY MUST BE PRODUCED IN RESPECT OF ALL RANKS IN MUNICIPAL AREAS, IN PARTICULAR MAJOR TOWNS AND CITIES AND IN PARTICULAR INTER-PROVINCIAL DESTINATIONS. 6. THE ALLOCATION OF ANY ROUTE OR PORTION OF A ROUTE IS SUBJECT TO THE CONDITION THAT IT HAS BEEN APPROVED AND ALLOCATED IN GOOD FAITH AND THAT SUCH ROUTE WILL BE INVALID SHOULD IT TRANSPIRE THAT THE ROUTE OR PORTION THEREOF WILL, OR HAS CAUSED CONFLICT DUE TO IT HAVING BEEN APPROVED BASED ON INCORRECT OR FALSE INFORMATION SUPPLIED TO THE BOARD OR AS A RESULT OF AN ERROR. IN SUCH INSTANCE THE OPERATING LICENCE MUST BE RETURNED TO THE BOARD FOR CORRECTION. 7. THE VEHICLE MUST BE COVERED BY MOTOR VEHICLE INSURANCE AS WELL AS PERSONAL LIABILITY INSURANCE</p>



transport

Department:
Transport
Province of KwaZulu-Natal

GAZETTE

LGKZNG48-2015-
NOV

REGION: ALL

1) Application Number: APP0043947	2) Gazette Number: LGKZNG48-2015-NOV
3) Applicant: XM MZOBE ID NO. 7805295251081 Association: ESIKHAWINI TAXI ASSOCIATION	4) Applicant Address: PO BOX 1479 ESIKHAWINI 3887
5) Existing Licence Holder: NOT APPLICABLE ID NO. NOT APPLICABLE	6) Existing Licence Holder Address: NOT APPLICABLE
7) Type of application: NEW OPERATING LICENCE	8) Operating Licence Number: NOT AVAILABLE
9) Vehicle Type: NOT AVAILABLE	10) 1 x 0 (SEATED) + 0 (STANDING)
11) Region: UTHUNGULU	
12.1	<p>ROUTE 1. ESIKHAWINI TO RICHARDSBAY</p> <p>Depart Esikhawini Taxi Rank, turn left into Mthomboni Road, right into Mlebe Mpuma (east), into Meloni (P106) carry straight down the B10 (P106), past Madlankala, turn right into R34 (John Ross Parkway), turn left West Central Arterial carry straight into Bullion Boulevard, then turn left into Taxi City Rank Richardsbay, return along the same route</p>
12.2	<p>"ROUTE 2. " ESIKHAWINI TO RICHARDSBAY via Alton</p> <p>Depart Esikhawini Rank, left into Mthomboni Road, right into Mlebe Mpuma (east), into Meloni (P106), carry straight down the B10 (P106), past Madlankala, turn right into R34 (John Ross Parkway), turn right into Alumina Allee, 100 metres away from the road, off loading at bus stop (Maringini), return back straight across Alumina Allee, off loading at Amalgamated, Engine Garage, Ikhwezi deport Bell, Shell Garage, ZCBF, Dollar Drive, turn right and left into Bullion Boulevard and turn left into Taxi Rank Richardsbay, and return along the same route</p>
12.3	<p>"ROUTE 3. " ESIKHAWINI TO EMPANGENI RAIL</p> <p>Depart Esikhawini Rank, turn left into Mthomboni Road, carry straight into D1567, turn right into N2 (freeway), turn left into R34 (John Ross Parkway), straight into Tanner Road, off loading at Kentucky, Post Office, Emric Motors and turn left into B Rank, off loading then turn into Main Road, turn left and right Grantham Highway, back into R34, turn right into Maxwell Street, then left into Lot 63 Taxi Rank, turn right into N2 (Ngoya x Roads) straight to Empangni Circle, left into Tanner Road, then right into B-Rank, turn right into Tanner Road, turn left into R34, right into Maxwell Street, left into Lot 63, taxi rank Empangeni and return along the same route</p>
12.4	<p>ROUTE 4. ESIKHAWINI TO EMPANGENI LOT 63</p> <p>Depart Esikhawini Rank, turn left into Mthomboni Road, straight into D1567, turn right into N2, left into R34 (John Ross Parkway), straight into Main Road, off loading at Speedy, turn left into President Swart Avenue, off loading at Central Park, Total Garage, turn right into Maxwell Street, then left into Lot 63 Taxi Rank Empangeni and return along the same route</p>
12.5	<p>ROUTE 5. ESIKHAWINI (MPEMBENI) TO RICHARDSBAY</p> <p>Depart Esikhawini Taxi Rank, turn right into Mthomboni Road, carry straight across Mlebe Mpuma robots along D887 to Mpembeni (Lexon tea room), turn back along D887, straight down the B10 (P106), past Madlankala, turn right into R34 (John Ross Parkway), turn left into West Central Arterial, carry straight to Bullion Boulevard, then left into Taxi City Rank Richardsbay, along the same route</p>

**transport**

Department:
Transport
Province of KwaZulu-Natal

GAZETTE

LGKZNG48-2015-
NOV

REGION: ALL

12.6**CONDITIONS:**

1. PASSENGERS MAY BE PICKED UP AND/OR SET DOWN ONLY AT DESIGNATED TAXI RANK OR TAXI STOP, WHICH SHALL EXCLUDE BUS STOPS.
2. ENTRY OR RANKING ON PRIVATE PROPERTY IS NOT PERMITTED WITHOUT WRITTEN PERMISSION OF THE LANDLORD, A COPY OF WHICH MUST BE SUPPLIED TO THE BOARD.
3. WITHOUT HAVING ENTERED INTO AN AGREEMENT WITH OTHER OPERATOR ON A COMMON ROUTE, AS CONTEMPLATED BY SECTION 88(2) (B) OF ACT 22 OF 2000, THE PICKING UP OR SETTING DOWN OF PASSENGERS ON SUCH ROUTE IS NOT PERMITTED. A COPY OF SUCH AGREEMENT MUST BE SUPPLIED TO THE BOARD.
4. AT RANKS, WHETHER ON STREET OR OFF STREET, ONLY THE TAXI THAT CAN BE ACCOMMODATED IN THE DEMARCATED AREA MAY OCCUPY THE RANK, EXCESS VEHICLES MUST HOLD ELSEWHERE AT DESIGNATED HOLDING AREAS.
5. RANK PERMITS OR LETTERS OF AUTHORITY MUST BE PRODUCED IN RESPECT OF ALL RANKS IN MUNICIPAL AREAS, IN PARTICULAR MAJOR TOWNS AND CITIES AND IN PARTICULAR INTER-PROVINCIAL DESTINATIONS.
6. THE ALLOCATION OF ANY ROUTE OR PORTION OF A ROUTE IS SUBJECT TO THE CONDITION THAT IT HAS BEEN APPROVED AND ALLOCATED IN GOOD FAITH AND THAT SUCH ROUTE WILL BE INVALID SHOULD IT TRANSPIRE THAT THE ROUTE OR PORTION THEREOF WILL, OR HAS CAUSED CONFLICT DUE TO IT HAVING BEEN APPROVED BASED ON INCORRECT OR FALSE INFORMATION SUPPLIED TO THE BOARD OR AS A RESULT OF AN ERROR. IN SUCH INSTANCE THE OPERATING LICENCE MUST BE RETURNED TO THE BOARD FOR CORRECTION.
7. THE VEHICLE MUST BE COVERED BY MOTOR VEHICLE INSURANCE AS WELL AS PERSONAL LIABILITY INSURANCE



transport

Department:
Transport
Province of KwaZulu-Natal

GAZETTE

LGKZNG48-2015-
NOV

REGION: ALL

1) Application Number: APP0043951	2) Gazette Number: LGKZNG48-2015-NOV
3) Applicant: XM MZOBE ID NO. 7805295251081 Association: ESIKHAWINI TAXI ASSOCIATION	4) Applicant Address: PO BOX 1479 ESIKHAWINI 3887
5) Existing Licence Holder: NOT APPLICABLE ID NO. NOT APPLICABLE	6) Existing Licence Holder Address: NOT APPLICABLE
7) Type of application: NEW OPERATING LICENCE	8) Operating Licence Number: NOT AVAILABLE
9) Vehicle Type: NOT AVAILABLE	10) 1 x 0 (SEATED) + 0 (STANDING)
11) Region: UTHUNGULU	
12.1	<p>ROUTE 1. ESIKHAWINI TO RICHARDSBAY</p> <p>Depart Esikhawini Taxi Rank, turn left into Mthomboni Road, right into Mlebe Mpuma (east), into Meloni (P106) carry straight down the B10 (P106), past Madlankala, turn right into R34 (John Ross Parkway), turn left West Central Arterial carry straight into Bullion Boulevard, then turn left into Taxi City Rank Richardsbay, return along the same route</p>
12.2	<p>"ROUTE 2. " ESIKHAWINI TO RICHARDSBAY via Alton</p> <p>Depart Esikhawini Rank, left into Mthomboni Road, right into Mlebe Mpuma (east), into Meloni (P106), carry straight down the B10 (P106), past Madlankala, turn right into R34 (John Ross Parkway), turn right into Alumina Allee, 100 metres away from the road, off loading at bus stop (Maringini), return back straight across Alumina Allee, off loading at Amalgamated, Engine Garage, Ikhwezi deport Bell, Shell Garage, ZCBF, Dollar Drive, turn right and left into Bullion Boulevard and turn left into Taxi Rank Richardsbay, and return along the same route</p>
12.3	<p>"ROUTE 3. " ESIKHAWINI TO EMPANGENI RAIL</p> <p>Depart Esikhawini Rank, turn left into Mthomboni Road, carry straight into D1567, turn right into N2 (freeway), turn left into R34 (John Ross Parkway), straight into Tanner Road, off loading at Kentucky, Post Office, Emric Motors and turn left into B Rank, off loading then turn into Main Road, turn left and right Grantham Highway, back into R34, turn right into Maxwell Street, then left into Lot 63 Taxi Rank, turn right into N2 (Ngoya x Roads) straight to Empangni Circle, left into Tanner Road, then right into B-Rank, turn right into Tanner Road, turn left into R34, right into Maxwell Street, left into Lot 63, taxi rank Empangeni and return along the same route</p>
12.4	<p>ROUTE 4. ESIKHAWINI TO EMPANGENI LOT 63</p> <p>Depart Esikhawini Rank, turn left into Mthomboni Road, straight into D1567, turn right into N2, left into R34 (John Ross Parkway), straight into Main Road, off loading at Speedy, turn left into President Swart Avenue, off loading at Central Park, Total Garage, turn right into Maxwell Street, then left into Lot 63 Taxi Rank Empangeni and return along the same route</p>
12.5	<p>ROUTE 5. ESIKHAWINI (MPEMBENI) TO RICHARDSBAY</p> <p>Depart Esikhawini Taxi Rank, turn right into Mthomboni Road, carry straight across Mlebe Mpuma robots along D887 to Mpembeni (Lexon tea room), turn back along D887, straight down the B10 (P106), past Madlankala, turn right into R34 (John Ross Parkway), turn left into West Central Arterial, carry straight to Bullion Boulevard, then left into Taxi City Rank Richardsbay, along the same route</p>



transport

Department:
Transport
Province of KwaZulu-Natal

GAZETTE

LGKZNG48-2015-
NOV

REGION: ALL

12.6	<p>ROUTE 6. ESIKHAWINI (PORT DUNFORD) TO EMPANGENI Depart Esikhawini Rank to Port Dunford, along D537 to kwaMoli tea room and turn back along D537, turn left into D1597, straight to Masongo X Roads, turn left into Mlebe Mpuma, right into Meloni (P106), carry straight down the B10 (P106), past Madlankal, turn left into R34 (John Ross Parkway), turn left into Tanner Road, offloading at Kentucky, Post Office, Emric Motors, left into B-Rank, back into Main Road, left and right into Grantam Highway, turn right into Maxwell Street, then left into Lot 63 Taxi Rank Empangni, and return along the same route</p>
12.7	<p>CONDITIONS: 1. PASSENGERS MAY BE PICKED UP AND/OR SET DOWN ONLY AT DESIGNATED TAXI RANK OR TAXI STOP, WHICH SHALL EXCLUDE BUS STOPS. 2. ENTRY OR RANKING ON PRIVATE PROPERTY IS NOT PERMITTED WITHOUT WRITTEN PERMISSION OF THE LANDLORD, A COPY OF WHICH MUST BE SUPPLIED TO THE BOARD. 3. WITHOUT HAVING ENTERED INTO AN AGREEMENT WITH OTHER OPERATOR ON A COMMON ROUTE, AS CONTEMPLATED BY SECTION 88(2) (B) OF ACT 22 OF 2000, THE PICKING UP OR SETTING DOWN OF PASSENGERS ON SUCH ROUTE IS NOT PERMITTED. A COPY OF SUCH AGREEMENT MUST BE SUPPLIED TO THE BOARD. 4. AT RANKS, WHETHER ON STREET OR OFF STREET, ONLY THE TAXI THAT CAN BE ACCOMMODATED IN THE DEMARCATED AREA MAY OCCUPY THE RANK, EXCESS VEHICLES MUST HOLD ELSEWHERE AT DESIGNATED HOLDING AREAS. 5. RANK PERMITS OR LETTERS OF AUTHORITY MUST BE PRODUCED IN RESPECT OF ALL RANKS IN MUNICIPAL AREAS, IN PARTICULAR MAJOR TOWNS AND CITIES AND IN PARTICULAR INTER-PROVINCIAL DESTINATIONS. 6. THE ALLOCATION OF ANY ROUTE OR PORTION OF A ROUTE IS SUBJECT TO THE CONDITION THAT IT HAS BEEN APPROVED AND ALLOCATED IN GOOD FAITH AND THAT SUCH ROUTE WILL BE INVALID SHOULD IT TRANSPIRE THAT THE ROUTE OR PORTION THEREOF WILL, OR HAS CAUSED CONFLICT DUE TO IT HAVING BEEN APPROVED BASED ON INCORRECT OR FALSE INFORMATION SUPPLIED TO THE BOARD OR AS A RESULT OF AN ERROR. IN SUCH INSTANCE THE OPERATING LICENCE MUST BE RETURNED TO THE BOARD FOR CORRECTION. 7. THE VEHICLE MUST BE COVERED BY MOTOR VEHICLE INSURANCE AS WELL AS PERSONAL LIABILITY INSURANCE</p>



transport

Department:
Transport
Province of KwaZulu-Natal

GAZETTE

LGKZNG48-2015-
NOV

REGION: ALL

<p>1) Application Number: APP0043963</p> <p>3) Applicant: BE MABASO ID NO. 4606150197085 Association: ESTCOURT DISTRICT TAXI ASSOCIATION</p> <p>5) Existing Licence Holder: BP MABASO ID NO. 4301045436084</p> <p>7) Type of application: DECEASED TRANSFER AND NEW OPERATING LICENCE</p> <p>9) Vehicle Type: NOT AVAILABLE</p> <p>11) Region: UTHUKELA</p>	<p>2) Gazette Number: LGKZNG48-2015-NOV</p> <p>4) Applicant Address: PO 51613 ESTCOURT 3310</p> <p>6) Existing Licence Holder Address: 2 NALEDI STREET GALESHEWE KIMBERLEY KWA-ZULU NATAL 8335</p> <p>8) Operating Licence Number: LKNKZN0110763</p> <p>10) 1 x 15 (SEATED) + 0 (STANDING)</p>
<p>12.1</p>	<p>ROUTE 32. WEMBEZI TO ESCOURT</p> <p>From approved Taxi Rank in Wembezi to approved Taxi Rank in Escourt and Wembezi Rank, into Longhomes, Mahhashini, Khwezi, V. Q. Depo, Five Room, Nkwezela, turn left to Locksloy, Newlands, loading and offloading and turn into C Section loading and offloading turn right into P29 Ntabamhlophe Road into Martin Road, Hellet Road, Connor Street and turn left into Alexandra Street into Taxi Rank, offloading and loading and return along the forward route in reverse.</p> <p>32.1ALTERNATIVE ROUTE</p> <p>From P29 Ntabamhlophe Road, into Harry Miller Road, Subway Road, Albert Street, Phillip Street, and turn right into Alexandra Street into Taxi Rank. Offloading, loading and return the forward route in reverse.</p> <p>SETTING DOWN AND PICKING UP PASSENGERS:</p> <ol style="list-style-type: none"> 1. Bacon Factory Road R103 into Connor Street into Alexandra Street into Taxi Rank. 2. Narrowtex into Loskop Road; 3. Masonite into Broomcliffe Road; 4. Masonite into Bank Road; and 5. Mosaic into Bank Road



transport

Department:
Transport
Province of KwaZulu-Natal

GAZETTE

LGKZNG48-2015-
NOV

REGION: ALL

12.2

CONDITIONS -

CONDITIONS/RESTRICTIONS

1. Passengers may be picked up and / or set down only designated Taxi Ranks or Taxi Stops, which shall exclude Bus Stops.
2. On the inbound trip to Durban, Pietermaritzburg, Empangeni, Vereeniging, Vryheid, Ladysmith, Qwaqwa, Newcastle, and Johannesburg no passengers may be picked up enroute from leaving the magisterial of Escourt until reaching the destination rank.
3. On the return trip to Dundee, no passengers may be set down until reaching the Magisterial District of Escourt.
4. Entry or ranking on private property is not permitted without the written permission of the landlord, a copy of which must be supplied to the Board before uplifting the operating licence
5. Without having entered into an agreement with the other operators on a common route, as contemplated by Section 88 (2) (b) of Act 22 of 2000, picking up or setting down of passengers on such route is not permitted. A copy of such agreement must be supplied to the Board.
6. At ranks, whether on-street or off-street, only the taxis that can be accommodated in the demarcated area may occupy the rank, excess vehicles must hold elsewhere at designated holding arrears.
7. Rank permits or letters of authority must be produced when uplifting, in respect of all ranks in Municipal arrears, in particular major towns and cities and in particular in respect of inter-provincial destinations.
8. The vehicle must be covered by motor vehicle insurance as well as personal liability insurance.
9. The allocation of any route or portion of he route is subject to the condition that has been approved and allocated in good faith and such route will be invalid should it transpire that the route or portion thereof will, or has caused conflict due to it having been approved based on incorrect or false information supplied to the Board, or as a result of an error. In such instance the operating licence must bereturned to the Board for correction.



transport

Department:
Transport
Province of KwaZulu-Natal

GAZETTE

LGKZNG48-2015-
NOV

REGION: ALL

1) Application Number: APP0043974	2) Gazette Number: LGKZNG48-2015-NOV
3) Applicant: XS DLAMINI ID NO. 7509125901085 Association: COMPLEX OF LIMEHILL TAXI ASSOCIATION	4) Applicant Address: PO BOX18588 WASBANK 2920
5) Existing Licence Holder: NOT APPLICABLE ID NO. NOT APPLICABLE	6) Existing Licence Holder Address: NOT APPLICABLE
7) Type of application: INCREASE CARRYING CAPACITY	8) Operating Licence Number: LKNKZN0141897
9) Vehicle Type: MIDIBUS	10) 1 x 17 (SEATED) + 0 (STANDING)
11) Region: UTHUKELA	
12.1	WASBANK TO LADYSMITH 5. From Wasbank Taxi Rank, turn left into Glencoe Road, turn left into Ladysmith Road, into Nkuzi, turn left into N11 into Newcastle Road into Lyell Street, turn left into Plaza Taxi Rank and return.
12.2	NKUZI TO DUNDEE 6. From Nkunzi turn right into Wasbank Road, turn right into Wasbank, from Wasbank turn left into Glencoe Road, turn into Uithoek Street, turn left into Glencoe Taxi Rank, into Dundee Road, turn right into Karalland Street, turn left into Victoria Street, turn left into Dundee Taxi Rank and return.
12.3	NKUZI TO WASBANK 7. Nkuzi Taxi Rank (Location) turn right into Wasbank Road, turn right into Wasbank and proceed to Wasbank Taxi Rank and return.
12.4	UITVAL TO DOUGLAS: 8. From Uitval Taxi Rank, into Uitval Road into Hlathi Road and proceed to Douglas Taxi Rank and return.
12.5	9. WASBANK TO DUNDEE Wasbank Taxi Rank, turn right into P33 -1 into P33 – 2 and to Dundee Taxi Rank and return



transport

Department:
Transport
Province of KwaZulu-Natal

GAZETTE

LGKZNG48-2015-
NOV

REGION: ALL

1) Application Number: APP0043981	2) Gazette Number: LGKZNG48-2015-NOV
3) Applicant: ET SULLIVAN ID NO. 8412235074084 Association: SOUTH & NORTH BEACH ADDINGTON TAXI ASSOCIATION	4) Applicant Address: 7 SWANSEA RD AUSTERDVILLE 4052
5) Existing Licence Holder: NOT APPLICABLE ID NO. NOT APPLICABLE	6) Existing Licence Holder Address: NOT APPLICABLE
7) Type of application: NEW OPERATING LICENCE	8) Operating Licence Number: NOT AVAILABLE
9) Vehicle Type: MINIBUS	10) 1 x 15 (SEATED) + 0 (STANDING)
11) Region: DURBAN CENTRAL	
12.1	Route 1 Addington Hospital (Rank 112) to Berea Road From Rank (112A) on Erskine Terrace Addington Hospital, left into Rutherford Street pick and drop, right into Gillespie Street pick up drop, left into Boscombe place and onto Monty Naicker, pick up and drop along the way. Right into Stalwart Simelane pick up and drop off, onto David Webster, into Steve Biko Road, pick up and drop off. Left into Botanic Gardens Road pick up and drop off, left into King Dinizulu Road pick up and drop off opposite Berea Centre on King dinizulu Road. Return Trip From Berea Road to Rank 112 A Addington Hospital From Berea Road (King Dinizulu Road) opposite Berea Centre, onto Pixley KaSeme Street, right into Mahatma Ghandi Road, left into Bell Street, left into Prince Street right into South Beach Avenue, left into Erskine Terrace into rank 112A at Addington Hospital. Picking up and dropping off along the way.
12.2	Route 2 From Blue Lagoon 112C to Berea Road through St Andrews From Rank 112C on Snell Parade, into Suncoast Casino the designated stop, pick up and drop off, left into Snell Parade, right into Argyle, left into Playfair Road, right into Sandown Road, pick up and drop off, left into Sol Harris Crescent, left into Somtseu Road, right into Playfair left into K E Masinga Road, right into Boscombe, left into Gillespie Street, right into Playfair, right into Dr. Pixley KaSeme Road, left into Mahatma Ghandi, right into Anton Lembede, left into Broad Street, right into St Andrew's Street, stop at the designated stop area, then left into Joseph Nduli, left into Anto Lembede Street, onto Rank 112B. Picking up and dropping off along the way on designated areas. Return From Rank 112B in Berea Road (king Dinizulu Road), pick up and drop off, right into Park street pick up and drop off, right into Park Street pick up and drop off, right into Alexander Street, left into St Andrews Street, stop at the designated stop for pick up's and drop off's, left into Joseph Nduli Street, right into Dr Pixley KaSeme drop off and pick up along the way, left into Gillespie Street, right into Boscombe Place, left into K.E Masinga Road, right into Playfair Road, left into Somtseu Road, right into Sol Harris Crescent, right into sandown road, left into Playfair Road, right into Argyle Road, left into Snell Parade, right into designated stop at Suncoast Casino, then right into Snell Parade, left into Rank 112C. Picking up and dropping off along the way. Alternative route From 112C Blue Lagoon through Pine Street to Berea Road (King Dinizulu) From rank 112C on Snell Parade, into Sun Coast Casino the designated stop, pick up and drop off, left into Snell Parade, right into Argyle, left into Playfair Road, right into Sandown Road, pick up and drop off, left into Sol Harris Crescent, left into Somtseu Road, right into Playfair, left into K.E Masinga Road, right into Boscombe, onto Monty Naicker Street, right into Joseph Nduli Street, left into David Webster Street, right into Julius Nyerere Avenue, onto Centenary Road, left into into Steve Biko Road , left into Botanic Gardens Road, left into King Dinizulu, Dropping off along the way. Return From King Dinizulu Road, opposite Berea Centre onto Dr. Pixley KaSeme, left into Gillespie Street, right into Boscombe Place, picking up and dropping off along the way. Left into K.E Masinga Road, right into Playfair Road, left into Somtseu, right road
12.3	Route 3 Rank 112B Berea Road to 112A Addington Hospital From Rank 112B in Berea Road (King Dinizulu), pick up and drop off, right into Park Street pick up and drop off, right into Alexander Street, left into St Andrews Street, stop at the designated stop for pick ups and drop offs, left into Joseph Nduli Street, right into Dr. Pixley KaSeme drop off and pick up along the way, right into Mahatma Ghandi Road, then left Bell Street left into Prince Street, right into South Beach Avenue, left into Erskine Terrace, onto Rank 112A Addington Hospital. Pick up and drop off along the way. Return From Rank 112A on Erskine Terrace Addington Hospital, left into Rutherford Street pick and drop, right into Gillespie Street pick and drop, left into Dr. Pixley KaSeme, left into Mahatma Ghandi, right into Anton Lembede, right into Julius Nyerere Avenue, pick up and drop off, left into M.L Sultan, left into Steve Biko, left into Botanic Gardens Road pick up and drop off, left into King Dinizulu Road pick up and drop off opposite Berea Centre on Berea Road (King Dinizulu Road)



transport

Department:
Transport
Province of KwaZulu-Natal

GAZETTE

LGKZNG48-2015-
NOV

REGION: ALL

- 12.4** Route 4 From Rank 112B Berea Road to Rank 112C Blue Lagoon From Rank 112B in Berea Road (King Dinizulu Road), pick up and drop off, right into Park Street pick up and drop off, right into Alexander Street, left into St Andrews stop at the designated stop for pick ups and drop offs, left into Joseph Nduli Street, right into Dr Pixley KaSeme drop off and pick up along the way, left into Gillespie Street, right into Boscombe Place, left into K.E Masinga Road, right into Playfair Road, left into Somtseu Road, right into Sol Harris Crescent, right into Sandown Road, left into Playfair Road, right into Argyle Road, left into Snell Parade, right into designated stop at Suncoast Casino, then right into Snell Parade, left into Rank 112C. picking up and dropping off along the way.
Return From Rank 112C on Snell Parade, into Suncoast Casino the designated stop, pick up and drop off, left into Snell parade, right into Argyle, left into Playfair Road, right into Sandown Road, pick up and drop off, left into Sol Harris Crescent left into Somtseu Road, right into Playfair, left into K.E Masinga Road, right into Boscombe, left into Gillespie Street, right into Playfair right into Dr. Pixley KaSeme Road, left into Mahatma Ghandi, right into Anton Lembede, left into Broad Street, right into St Andrews Street, stop at designated stop area, then left into Joseph Nduli, left into Anton Lembede Street, right into Julius Nyerere Avenue, right into Dr. Pixley KaSeme Street, onto Rank 112B.



transport

Department:
Transport
Province of KwaZulu-Natal

GAZETTE

LGKZNG48-2015-
NOV

REGION: ALL

1) Application Number: APP0043984	2) Gazette Number: LGKZNG48-2015-NOV
3) Applicant: NL KUBEKA ID NO. 5502160736088 Association: NQUTHU DISTRICT PIONEERS TAXI ASSOC.	4) Applicant Address: PO BOX 266 NQUTHU KWAZULU- NATAL 3135
5) Existing Licence Holder: NOT APPLICABLE ID NO. NOT APPLICABLE	6) Existing Licence Holder Address: NOT APPLICABLE
7) Type of application: NEW OPERATING LICENCE	8) Operating Licence Number: LKNKZN0121096
9) Vehicle Type: MINIBUS	10) 1 x 15 (SEATED) + 0 (STANDING)
11) Region: UMZINYATHI	
12.1	<p>ROUTE 3 FROM NQUTHU TO DURBAN From Nquthu Taxi Rank into and along R68 to Babanango, right into R34, passing through Melmoth, right into R66 passing through Eshowe, proceed along R66, right into R102 to Ngingindlovu and proceed to stanger along R102, passing through Stanger and to N2, right into R1020/N2 and proceed direct to Durban into R102 into Umngeni Road (R102) setting down at Durban Station and proceed along Umngeni Road into Soldiers Way, right into Leopold Street, left into Market Street, right into Smith Street, right into warwick Avenue, into University Avenue Taxi Rank and return along Warwick Avenue, right into Alice Street, left into Albert Street, right into Umngeni Road and return to Nquthu along the forward route in reverse.</p>
12.2	<p>ROUTE 4 FROM NQUTHU TO EMPANGENI From Nquthu Taxi Rank along the same route as in 3 above, up to Nkwalini along R66 at Kwalini turn left into and along R34, which becomes Main Road and proceed direct to Empangeni Taxi Rank and return the forward route in reverse.</p>
12.3	<p>ROUTE 27 FROM NONDWENI TO VRYHEID From Nondweni into along P63-2, left into R48(P59-4) and proceed to Mondlo - Vryheid Road Crossing which is R17, turn left into R34 and proceed into and along East Street, left into Church Street and turn left into Vryheid Taxi Rank and return along forward route in reserve.</p>
12.4	<p>ROUTE 5. FROM NQUTU TO NEWCASLE From Nquthu Taxi rank into and along into and along P54 to blood River, into R34(p41), into R37, left into N11 and proceed to Newcastle, into Allen Street at the last robot turn left and right to Newcastle Taxi rank return to Nquthu along the forward route in reverse.</p>
12.5	<p>ROUTE 6. FROM NQUTHU TO EMONDLO From Nquthu to Emondlo Taxi rank along P54, turn off at Masondo Crossing which becomes R9 picking up and dropping off en route and return along the forward route in reverse.</p>

**transport**

Department:
Transport
Province of KwaZulu-Natal

GAZETTE

LGKZNG48-2015-
NOV

REGION: ALL

12.6**ROUTE 00
CONDITIONS/RESTRICTIONS**

1. Passengers may be picked up and / or set down only designated Taxi Ranks or Taxi Stops, which shall exclude Bus Stops.
2. On the inbound trip to Durban, Pietermaritzburg, Empangeni, Newcastle, Vryheid, Dundee, Ladysmith, and Johannesburg no passengers may be picked up enroute from leaving the magisterial of Nquthu until reaching the destination rank.
3. On the return trip to Nquthu, no passengers may be set down until reaching the Magisterial District of Nquthu.
4. Entry or ranking on private property is not permitted without the written permission of the landlord, a copy of which must be supplied to the Board before uplifting the operating licence
5. Without having entered into an agreement with the other operators on a common route, as contemplated by Section 88 (2) (b) of Act 22 of 2000, picking up or setting down of passengers on such route is not permitted. A copy of such agreement must be supplied to the Board.
6. At ranks, whether on-street or off-street, only the taxis that can be accommodated in the demarcated area may occupy the rank, excess vehicles must hold elsewhere at designated holding arrears.
7. Rank permits or letters of authority must be produced when uplifting, in respect of all ranks in Municipal arrears, in particular major towns and cities and in particular in respect of inter-provincial destinations.
8. The vehicle must be covered by motor vehicle insurance as well as personal liability insurance.
9. The allocation of any route or portion of the route is subject to the condition that has been approved and allocated in good faith and such route will be invalid should it transpire that the route or portion thereof will, or has caused conflict due to it having been approved based on incorrect or false information supplied to the Board, or as a result of an error. In such instance the operating licence must be returned to the Board for correction.



transport

Department:
Transport
Province of KwaZulu-Natal

GAZETTE

LGKZNG48-2015-
NOV

REGION: ALL

1) Application Number: APP0043985	2) Gazette Number: LGKZNG48-2015-NOV
3) Applicant: VL DLADLA ID NO. 6211285419088 Association: NQUTHU DISTRICT PIONEERS TAXI ASSOC.	4) Applicant Address: P.O BOX 869 NQUTHU KWAZULU-NATAL 3135
5) Existing Licence Holder: NOT APPLICABLE ID NO. NOT APPLICABLE	6) Existing Licence Holder Address: NOT APPLICABLE
7) Type of application: NEW OPERATING LICENCE	8) Operating Licence Number: LKNKZN0121490
9) Vehicle Type: MINIBUS	10) 1 x 15 (SEATED) + 0 (STANDING)
11) Region: UMZINYATHI	
12.1	<p>ROUTE 1. FROM NQUTHU TO JOHHANNESBURG FROM NQUTHU TAXI RANK R66 PROCEED TO MNYANDU CROSSING TURN LEFT TO R33/R68 BYPASS DUNDEE ALONG VICTORIA STREET, INTO KAREL LANDMAN, JOINING R68, RIGHT INTO AND LONG N11, BY PASS NEWCASTLE AND PROCEEDING THROUGH VOLKRUST ALONG JOUBERT STREET INTO DAN PIENAAR STREET (R543) INTO AND ALONG R23 TO STANDERTON, PASSING THROUGH STANDERTON, ALONG BOTHA STREET, LOMBARD STREET, KROG STREET INTO R23 BY PASSING GREYLINGSTAD AND BALFOUR TOWARDS HEIDELBERG, TURN RIGHT INTO N3, PROCEED DIRECT TO VOSLOORUS TAXI RANK AND PROCEED INTO AND ALONG N17 TO GERMISTON TAXI RANK, OFF LOADING ONLY AND PROCEED DIRECT TO M2 INTO AND ALONG N12, PEASE ROAD TO BARA CITY TAXI RANK AND RETURN TO NQUTHU ALONG THE FORWARD ROUTE IN REVERSE.</p>
12.2	<p>ROUTE 2. ALTERNATIVE ROUTE From Nquthu Taxi Rank into R34 to Bloodriver, bypassing Utrecht, right into N11 and Proceed as in Route 1 above</p>
12.3	<p>ROUTE 3 FROM NQUTHU TO DURBAN From Nquthu Taxi Rank into and along R68 to Babanango, right into R34, passing through Melmoth, right into R66 passing through Eshowe, proceed along R66, right into R102 to Ngingindlovu and proceed to stanger along R102, passing through Stanger and to N2, right into R1020/N2 and proceed direct to Durban into R102 into Umngeni Road (R102) setting down at Durban Station and proceed along Umngeni Road into Soldiers Way, right into Leopold Street, left into Market Street, right into Smith Street, right into warwick Avenue, into University Avenue Taxi Rank and return along Warwick Avenue, right into Alice Street, left into Albert Street, right into Umngeni Road and return to Nquthu along the forward route in reverse.</p>
12.4	<p>ROUTE 4 FROM NQUTHU TO EMPANGENI</p> <p>From Nquthu Taxi Rank along the same route as in 3 above, up to Nkwalini along R66 at Kwalini turn left into and along R34, which becomes Main Road and proceed direct to Empangeni Taxi Rank and return the forward route in reverse.</p>
12.5	<p>ROUTE 29 FROM NQUTHU TO DUNDEE From Nquthu Taxi Rank, into P36/2 into R68, left into R33 into Victoria Street, right into Smith Street into Dundee Taxi rank and return to Nquthu along the forward route in reverse.</p> <p>CONDITIONS/RESTRICTIONS</p> <ol style="list-style-type: none"> 1. The picking up and setting down of passengers on this route must be conducted strictly and in accordance with agreement between Nquthu Taxi Association and Dundee Taxi Association dated 2006.01.03. 2. The route may only be allocated to those members and vehicle for which specifically application have been made and approved by the Board.



transport

Department:
Transport
Province of KwaZulu-Natal

GAZETTE

LGKZNG48-2015-
NOV
REGION: ALL

12.6	<p>ROUTE 9 FROM NQUTHU TO NONDWENI</p> <p>From Nquthu Taxi rank to Nondweni Taxi Rank along Main Road (P36-2 and return along the forward route in reverse.(picking up and setting down passengers en route.</p>
12.7	<p>ROUTE 27 FROM NONDWENI TO VRYHEID</p> <p>From Nondweni into along P63-2,left into R48(P59-4) and proceed to Mondlo - Vryheid Road Crossing which is R17, turn left into R34 and proceed into and along East Street,left into Church Street and turn left into Vryheid Taxi Rank and return along forward route in reserve.</p>
12.8	<p>ROUTE 30 FROM NQUTHU TO ULUNDI</p> <p>From Nquthu Taxi Rank to Ulundi Taxi Rank proceed along R68 to Babanango along R68,turn left to Gravel Road P432 down to a T-Junction from Vryheid to Melmoth (R34) right into and R34,left into and along R66 into Ulundi Taxi Rank and return with some passengers along the forward route in reserve.</p>
12.9	<p>ROUTE 31. FROM NQUTHU TO LADYSMITH</p> <p>From Nquthu Taxi Rank,into and along P36/1 (R68),left into R33 to Dundee,passing through Dundee along Victoria Street,into Karel Landman Street,joining R68 and proceed along R68,bypassing Glencoe.left into along N11-2 to Ladysmith.At the first Robot,turn left into Illing Road,and proceeds to Illing Road Taxi Rank and return along the forwards route in reverse. CONDITIONS/RESTRICTIONS No picking up setting down of passengers enroute between Nquthu and Ladysmith.</p>
12.10	<p>ROUTE 32 FROM NQUTHU TO PIETERMARITZBURG</p> <p>From Nquthu Taxi Rank proceed as per route 31 to Ladysmith. Upon entering lad to Pietermaritzburg via Dundee via which becomes R33/R68 via Glencoe R1ysmith turn left at the first traffic light into and along R44 into P325 becoming P544,into R103 bypassing Colenso into N3 and proceed direct to Pietermaritzburg.Entering Pietermaritzburg left into the church street offramp,right into Church Street and proceed into the approved Taxi rank off Church Street and return along the forward route in reverse.</p>
12.11	<p>ROUTE 28 FROM NQUTHU TO QHUDENI</p> <p>From Nquthu Taxi Rank into and along R68 and and turn right into P16/3 to P32 KwaBaloyi Qhudeni and return to Nquthu with along the foward route in reverse.</p>
12.12	<p>ROUTE 16 FROM SIBONGILE L1993 SUB RANK TO R68</p> <p>From Sibongile along L1993 into R68 and proceed into Nquthu Taxi rank and return.</p>
12.13	<p>ROUTE 17 FROM MABULULWANE TO NQUTHU</p> <p>From Mabalulwane Sub Taxi Rank into and along D1297 into R68 and proceed to Nquthu Taxi rank and return.</p>
12.14	<p>ROUTE 5. FROM NQUTU TO NEWCASLE</p> <p>From Nquthu Taxi rank into and along P54 to blood River,into R34(p41),into R37,left into N11 and proceed to Newcastle,into Allen Street at the last robot turn left and right to Newcastle Taxi rank return to Nquthu along the forward route in reverse.</p>



transport

Department:
Transport
Province of KwaZulu-Natal

GAZETTE

LGKZNG48-2015-
NOV

REGION: ALL

12.15	<p>ROUTE 6. FROM NQUTHU TO EMONDLO</p> <p>From Nquthu to Emondlo Taxi rank along P54, turn off at Masondo Crossing which becomes R9 picking up and dropping off en route and return along the forward route in reverse.</p>
12.16	<p>ROUTE 7. FROM NQUTHU TO VRYHEID</p> <p>From Nquthu into and along P54, turn off at Masondo Crossing which becomes R9, proceed along Mondlo/Gobinsimbi which becomes R14 and proceed to junction of Vryheid and Melmoth Roads which becomes R43 and proceed to Utrecht Street in Vryheid. at the first robot, turn right and short left Vryheid Taxi Rank and return along the forward route in reverse.</p> <p>RESTRICTIONS: RESTRICTED FROM PICKING UP OR SETTING DOWN AT MONDLO EITHER WAY.</p>
12.17	<p>ROUTE 10 FROM ZICOLE TO NQUTHU</p> <p>From KwaMbatha Trading Store into and along D1347, right into P54 and proceed to Nquthu Taxi rank and return along the forward route in reverse.</p>
12.18	<p>ROUTE 11 FROM St.AUGUSTINE'S TO NQUTHU</p> <p>From Augustine's School into and along D1361, right into R68 and proceed to Nquthu Taxi Rank and return along the forward route in reserve.</p>
12.19	<p>ROUTE 12 FROM SILUTSHANA TO NQUTHU</p> <p>From Silutshana Sub rank into and along R68 to Nquthu Taxi rank and return along the forward route in reserve</p>
12.20	<p>ROUTE 13 FROM HLATHI DAM TO NQUTHU</p> <p>From Hlathi Dam Sub Rank into and along R68 to Nquthu Taxi rank and return along the forward route in reserve.</p>
12.21	<p>ROUTE 14 FROM ISANDLWANA TO NQUTHU</p> <p>From Isandlwana Sub Rank into and along P58, turn left into R68 and proceed to Nquthu Taxi rank and return along the forward route in reverse.</p>
12.22	<p>ROUTE 8. FROM NQUTHU TO NKANDLA</p> <p>From Nquthu Taxi Rank into and along R68 to Fortlouis, into and along P50-3 straight to Nkandla Taxi Rank and return along the forward route in reverse.</p>
12.23	<p>ROUTE 15 FROM NCEPHENI TO NQUTHU</p> <p>From Ncepheni Sub Taxi rank into and along P58, turn into R68 and proceed to Nquthu Taxi rank and return along the forward route in reserve.</p>
12.24	<p>ROUTE 17 FROM MABULULWANE TO NQUTHU</p> <p>From Mabululwane Sub Taxi Rank into and along D1297 into R68 and proceed to Nquthu Taxi Rank and return.</p>



transport

Department:
Transport
Province of KwaZulu-Natal

GAZETTE

LGKZNG48-2015-
NOV

REGION: ALL

12.25	ROUTE 18. From Hlazakazi to Nquthu From Hlazakazi Sub Taxi Rank into and along D1362, into R68 and proceed to Nquthu Taxi Rank and return.
12.26	ROUTE 19. From Mbokodweni to Nquthu From Mbokodweni to Nquthu into and along L1992, into R68 proceed to Nquthu Taxi Rank and return.
12.27	ROUTE 20. From Grace Sub Rank into and along P53 to Nquthu Taxi Rank and return.
12.28	ROUTE 21. From Grace Sub Rank to Nzimande Mine, into and along P54, into R34, right into P251 and proceed to Nzimande Mine and return.
12.29	ROUTE 21. From Grace Sub Rank to Nzimande Mine, into and along P54, into R34, right into P251 and proceed to Nzimande Mine and return.
12.30	ROUTE 22. From Grace Sub Rank to Mondlo along P411 and return.
12.31	ROUTE 23. From Grace Sub Rank to Dundee, into and along P54, left into and along P34-2, into P33 into Victoria Street, right into Smith Street, into the Dundee Taxi Rank and return.
12.32	ROUTE 24. From Grace Sub Rank to Vryheid, into and along P54, right into and along P34-2, into Kerk –Church Street, to the Vryheid Taxi Rank and return,
12.33	ROUTE 25. From Grace Sub Rank to Kingsley, into and along P54 to Bloodriver, left into P34-2, into P33, left into Kingsley, into an approved Taxi Rank and return.
12.34	ROUTE 26. From Grace Sub Taxi Rank to Utrecht, into and along P54, into R34 (P41), and proceed to Utrecht, left into Utrecht Taxi Rank and return.

**transport**

Department:
Transport
Province of KwaZulu-Natal

GAZETTE

LGKZNG48-2015-
NOV
REGION: ALL

12.35**ROUTE 00
CONDITIONS/RESTRICTIONS**

1. Passengers may be picked up and / or set down only designated Taxi Ranks or Taxi Stops, which shall exclude Bus Stops.
2. On the inbound trip to Durban, Pietermaritzburg, Empangeni, Newcastle, Vryheid, Dundee, Ladysmith, and Johannesburg no passengers may be picked up enroute from leaving the magisterial of Nquthu until reaching the destination rank.
3. On the return trip to Nquthu, no passengers may be set down until reaching the Magisterial District of Nquthu.
4. Entry or ranking on private property is not permitted without the written permission of the landlord, a copy of which must be supplied to the Board before uplifting the operating licence
5. Without having entered into an agreement with the other operators on a common route, as contemplated by Section 88 (2) (b) of Act 22 of 2000, picking up or setting down of passengers on such route is not permitted. A copy of such agreement must be supplied to the Board.
6. At ranks, whether on-street or off-street, only the taxis that can be accommodated in the demarcated area may occupy the rank, excess vehicles must hold elsewhere at designated holding arrears.
7. Rank permits or letters of authority must be produced when uplifting, in respect of all ranks in Municipal arrears, in particular major towns and cities and in particular in respect of inter-provincial destinations.
8. The vehicle must be covered by motor vehicle insurance as well as personal liability insurance.
9. The allocation of any route or portion of the route is subject to the condition that has been approved and allocated in good faith and such route will be invalid should it transpire that the route or portion thereof will, or has caused conflict due to it having been approved based on incorrect or false information supplied to the Board, or as a result of an error. In such instance the operating licence must be returned to the Board for correction.



transport

Department:
Transport
Province of KwaZulu-Natal

GAZETTE

LGKZNG48-2015-
NOV

REGION: ALL

1) Application Number: APP0043986	2) Gazette Number: LGKZNG48-2015-NOV
3) Applicant: HE SANGWENI ID NO. 7704085999084 Association: NQUTHU DISTRICT PIONEERS TAXI ASSOC.	4) Applicant Address: P.O.BOX 97 NQUTHU KWAZULU NATAL 3135
5) Existing Licence Holder: NOT APPLICABLE ID NO. NOT APPLICABLE	6) Existing Licence Holder Address: NOT APPLICABLE
7) Type of application: NEW OPERATING LICENCE	8) Operating Licence Number: LKNKZN0121471
9) Vehicle Type: MINIBUS	10) 1 x 13 (SEATED) + 0 (STANDING)
11) Region: UMZINYATHI	
12.1	ROUTE 1. FROM NQUTHU TO JOHHANNESBURG FROM NQUTHU TAXI RANK R66 PROCEED TO MNYANDU CROSSING TURN LEFT TO R33/R68 BYPASS DUNDEE ALONG VICTORIA STREET, INTO KAREL LANDMAN, JOINING R68, RIGHT INTO AND LONG N11, BY PASS NEWCASTLE AND PROCEEDING THROUGH VOLKRUST ALONG JOUBERT STREET INTO DAN PIENAAR STREET (R543) INTO AND ALONG r23 TO STANDERTON, PASSING THROUGH STANDERTON, ALONG BOTHA STREET, LOMBARD STREET, KROG STREET INTO R23 BY PASSING GREYLINGSTAD AND BALFOUR TOWARDS HEIDELBERG, TURN RIGHT INTO N3, PROCEED DIRECT TO VOSLOORUS TAXI RANK AND PROCEED INTO AND ALONG N17 TO GERMISTON TAXI RANK, OFF LOADING ONLY AND PROCEED DIRECT TO M2 INTO AND ALONG N12, PEASE ROAD TO BARA CITY TAXI RANK AND RETURN TO NQUTHU ALONG THE FORWARD ROUTE IN REVERSE.
12.2	ROUTE 2. ALTERNATIVE ROUTE From Nquthu Taxi Rank into R34 to Bloodriver, bypassing Utrecht, right into N11 and Proceed as in Route 1 above
12.3	ROUTE 3 FROM NQUTHU TO DURBAN From Nquthu Taxi Rank into and along R68 to Babanango, right into R34, passing through Melmoth, right into R66 passing through Eshowe, proceed along R66, right into R102 to Ngingindlovu and proceed to stanger along R102, passing through Stanger and to N2, right into R1020/N2 and proceed direct to Durban into R102 into Umngeni Road (R102) setting down at Durban Station and proceed along Umngeni Road into Soldiers Way, right into Leopold Street, left into Market Street, right into Smith Street, right into warwick Avenue, into University Avenue Taxi Rank and return along Warwick Avenue, right into Alice Street, left into Albert Street, right into Umngeni Road and return to Nquthu along the forward route in reverse.
12.4	ROUTE 4 FROM NQUTHU TO EMPANGENI From Nquthu Taxi Rank along the same route as in 3 above, up to Nkwalini along R66 at Kwalini turn left into and along R34, which becomes Main Road and proceed direct to Empangeni Taxi Rank and return the forward route in reverse.
12.5	ROUTE 29 FROM NQUTHU TO DUNDEE From Nquthu Taxi Rank, into P36/2 into R68, left into R33 into Victoria Street, right into Smith Street into Dundee Taxi rank and return to Nquthu along the forward route in reverse. CONDITIONS/RESTRICTIONS 1. The picking up and setting down of passengers on this route must be conducted strictly and in accordance with agreement between Nquthu Taxi Association and Dundee Taxi Association dated 2006.01.03. 2. The route may only be allocated to those members and vehicle for which specifically application have been made and approved by the Board.



transport

Department:
Transport
Province of KwaZulu-Natal

GAZETTE

LGKZNG48-2015-
NOV
REGION: ALL

12.6	<p>ROUTE 9 FROM NQUTHU TO NONDWENI</p> <p>From Nquthu Taxi rank to Nondweni Taxi Rank along Main Road (P36-2 and return along the forward route in reverse.(picking up and setting down passengers en route.</p>
12.7	<p>ROUTE 27 FROM NONDWENI TO VRYHEID</p> <p>From Nondweni into along P63-2,left into R48(P59-4) and proceed to Mondlo - Vryheid Road Crossing which is R17, turn left into R34 and proceed into and along East Street,left into Church Street and turn left into Vryheid Taxi Rank and return along forward route in reserve.</p>
12.8	<p>ROUTE 30 FROM NQUTHU TO ULUNDI</p> <p>From Nquthu Taxi Rank to Ulundi Taxi Rank proceed along R68 to Babanango along R68,turn left to Gravel Road P432 down to a T-Junction from Vryheid to Melmoth (R34) right into and R34,left into and along R66 into Ulundi Taxi Rank and return with some passengers along the forward route in reserve.</p>
12.9	<p>ROUTE 31. FROM NQUTHU TO LADYSMITH</p> <p>From Nquthu Taxi Rank,into and along P36/1 (R68),left into R33 to Dundee,passing through Dundee along Victoria Street,into Karel Landman Street,joining R68 and proceed along R68,bypassing Glencoe.left into along N11-2 to Ladysmith.At the first Robot,turn left into Iling Road,and proceeds to Iling Road Taxi Rank and return along the forwards route in reverse. CONDITIONS/RESTRICTIONS No picking up setting down of passengers enroute between Nquthu and Ladysmith.</p>
12.10	<p>ROUTE 32 FROM NQUTHU TO PIETERMARITZBURG</p> <p>From Nquthu Taxi Rank proceed as per route 31 to Ladysmith. Upon entering lad to Pietermaritzburg via Dundee via which becomes R33/R68 via Glencoe R1ysmith turn left at the first traffic light into and along R44 into P325 becoming P544,into R103 bypassing Colenso into N3 and proceed direct to Pietermaritzburg.Entering Pietermaritzburg left into the church street offramp,right into Church Street and proceed into the approved Taxi rank off Church Street and return along the forward route in reverse.</p>
12.11	<p>ROUTE 28 FROM NQUTHU TO QHUDENI</p> <p>From Nquthu Taxi Rank into and along R68 and and turn right into P16/3 to P32 KwaBaloyi Qhudeni and return to Nquthu with along the foward route in reverse.</p>
12.12	<p>ROUTE 16 FROM SIBONGILE L1993 SUB RANK TO R68</p> <p>From Sibongile along L1993 into R68 and proceed into Nquthu Taxi rank and return.</p>
12.13	<p>ROUTE 17 FROM MABULULWANE TO NQUTHU</p> <p>From Mbululwane Sub Taxi Rank into and along D1297 into R68 and proceed to Nquthu Taxi rank and return.</p>
12.14	<p>ROUTE 5. FROM NQUTU TO NEWCASLE</p> <p>From Nquthu Taxi rank into and along P54 to blood River,into R34(p41),into R37,left into N11 and proceed to Newcastle,into Allen Street at the last robot turn left and right to Newcastle Taxi rank return to Nquthu along the forward route in reverse.</p>



transport

Department:
Transport
Province of KwaZulu-Natal

GAZETTE

LGKZNG48-2015-
NOV

REGION: ALL

12.15	<p>ROUTE 6. FROM NQUTHU TO EMONDLO</p> <p>From Nquthu to Emondlo Taxi rank along P54, turn off at Masondo Crossing which becomes R9 picking up and dropping off en route and return along the forward route in reverse.</p>
12.16	<p>ROUTE 7. FROM NQUTHU TO VRYHEID</p> <p>From Nquthu into and along P54, turn off at Masondo Crossing which becomes R9, proceed along Mondlo/Gobinsimbi which becomes r14 and proceed to junction of Vryheid and Melmoth Roads which becomes R43 and proceed to Utrecht Street in Vryheid. at the first robot, turn right and short left Vryheid Taxi Rank and return along the forward route in reverse.</p> <p>RESTRICTIONS: RESTRICTED FROM PICKING UP OR SETTING DOWN AT MONDLO EITHER WAY.</p>
12.17	<p>ROUTE 10 FROM ZICOLE TO NQUTHU</p> <p>From KwaMbatha Trading Store into and along D1347, right into P54 and proceed to Nquthu Taxi rank and return along the forward route in reverse.</p>
12.18	<p>ROUTE 11 FROM St.AUGUSTINE'S TO NQUTHU</p> <p>From Augustine's School into and along D1361, right into R68 and proceed to Nquthu Taxi Rank and return along the forward route in reserve.</p>
12.19	<p>ROUTE 12 FROM SILUTSHANA TO NQUTHU</p> <p>From Silutshana Sub rank into and along R68 to Nquthu Taxi rank and return along the forward route in reserve</p>
12.20	<p>ROUTE 13 FROM HLATHI DAM TO NQUTHU</p> <p>From Hlathi Dam Sub Rank into and along R68 to Nquthu Taxi rank and return along the forward route in reserve.</p>
12.21	<p>ROUTE 14 FROM ISANDLWANA TO NQUTHU</p> <p>From Isandlwana Sub Rank into and along P58, turn left into R68 and proceed to Nquthu Taxi rank and return along the forward route in reverse.</p>
12.22	<p>ROUTE 8. FROM NQUTHU TO NKANDLA</p> <p>From Nquthu Taxi Rank into and along R68 to Fortlouis, into and along P50-3 straight to Nkandla Taxi Rank and return along the forward route in reverse.</p>
12.23	<p>ROUTE 15 FROM NCEPHENI TO NQUTHU</p> <p>From Ncepheni Sub Taxi rank into and along P58, turn into R68 and proceed to Nquthu Taxi rank and return along the forward route in reserve.</p>
12.24	<p>ROUTE 17 FROM MABULULWANE TO NQUTHU</p> <p>From Mabululwane Sub Taxi Rank into and along D1297 into R68 and proceed to Nquthu Taxi Rank and return.</p>



transport

Department:
Transport
Province of KwaZulu-Natal

GAZETTE

LGKZNG48-2015-
NOV

REGION: ALL

12.25	ROUTE 18. From Hlazakazi to Nquthu From Hlazakazi Sub Taxi Rank into and along D1362, into R68 and proceed to Nquthu Taxi Rank and return.
12.26	ROUTE 19. From Mbokodweni to Nquthu From Mbokodwe to Nquthu into and along L1992, into R68 proceed to Nquthu Taxi Rank and return.
12.27	ROUTE 20. From Grace Sub Rank into and along P53 to Nquthu Taxi Rank and return.
12.28	ROUTE 21. From Grace Sub Rank to Nzimande Mine, into and along P54, into R34, right into P251 and proceed to Nzimande Mine and return.
12.29	ROUTE 21. From Grace Sub Rank to Nzimande Mine, into and along P54, into R34, right into P251 and proceed to Nzimande Mine and return.
12.30	ROUTE 22. From Grace Sub Rank to Mondlo along P411 and return.
12.31	ROUTE 23. From Grace Sub Rank to Dundee, into and along P54, left into and along P34-2, into P33 into Victoria Street, right into Smith Street, into the Dundee Taxi Rank and return.
12.32	ROUTE 24. From Grace Sub Rank to Vryheid, into and along P54, right into and along P34-2, into Kerk –Church Street, to the Vryheid Taxi Rank and return,
12.33	ROUTE 25. From Grace Sub Rank to Kingsley, into and along P54 to Bloodriver, left into P34-2, into P33, left into Kingsley, into an approved Taxi Rank and return.
12.34	ROUTE 26. From Grace Sub Taxi Rank to Utrecht, into and along P54, into R34 (P41), and proceed to Utrecht, left into Utrecht Taxi Rank and return.

**transport**

Department:
Transport
Province of KwaZulu-Natal

GAZETTE

LGKZNG48-2015-
NOV

REGION: ALL

12.35**ROUTE 00
CONDITIONS/RESTRICTIONS**

1. Passengers may be picked up and / or set down only designated Taxi Ranks or Taxi Stops, which shall exclude Bus Stops.
2. On the inbound trip to Durban, Pietermaritzburg, Empangeni, Newcastle, Vryheid, Dundee, Ladysmith, and Johannesburg no passengers may be picked up enroute from leaving the magisterial of Nquthu until reaching the destination rank.
3. On the return trip to Nquthu, no passengers may be set down until reaching the Magisterial District of Nquthu.
4. Entry or ranking on private property is not permitted without the written permission of the landlord, a copy of which must be supplied to the Board before uplifting the operating licence
5. Without having entered into an agreement with the other operators on a common route, as contemplated by Section 88 (2) (b) of Act 22 of 2000, picking up or setting down of passengers on such route is not permitted. A copy of such agreement must be supplied to the Board.
6. At ranks, whether on-street or off-street, only the taxis that can be accommodated in the demarcated area may occupy the rank, excess vehicles must hold elsewhere at designated holding arrears.
7. Rank permits or letters of authority must be produced when uplifting, in respect of all ranks in Municipal arrears, in particular major towns and cities and in particular in respect of inter-provincial destinations.
8. The vehicle must be covered by motor vehicle insurance as well as personal liability insurance.
9. The allocation of any route or portion of the route is subject to the condition that has been approved and allocated in good faith and such route will be invalid should it transpire that the route or portion thereof will, or has caused conflict due to it having been approved based on incorrect or false information supplied to the Board, or as a result of an error. In such instance the operating licence must be returned to the Board for correction.



transport

Department:
Transport
Province of KwaZulu-Natal

GAZETTE

LGKZNG48-2015-
NOV

REGION: ALL

1) Application Number: APP0043990	2) Gazette Number: LGKZNG48-2015-NOV
3) Applicant: P NAIDOO ID NO. 7712105115086 Association: NOT AVAILABLE	4) Applicant Address: 13 BROWNING STREET DUNDEE KWAZULU-NATAL 3000
5) Existing Licence Holder: NOT APPLICABLE ID NO. NOT APPLICABLE	6) Existing Licence Holder Address: NOT APPLICABLE
7) Type of application: NEW OPERATING LICENCE	8) Operating Licence Number: NOT AVAILABLE
9) Vehicle Type: NOT AVAILABLE	10) 1 x 0 (SEATED) + 0 (STANDING)
11) Region: UMZINYATHI	
12.1	from 40 flamingo street I take one child, I turn right in samosa street, turn right in alic street and turn in 48 flamingo street, I take one child, pass in 49 flamingo drive, I take one child turn in ellieas street, turn right in Erick street, turn right in 85 myna crescent street, I take two children, turn right in smith street, turn left in myna crescent myna peace val I take one child turn left in sindly street, turn right in 28 albeties street, I take one child turn right in seq street, turn left 16 old acre street I take two children, turn right in john street, I take two children , turn left in seq street, turn left in 13 myna crescent street I take two children turn left boss street, turn right in olivar street, turn left in 1 pather street, I take one child turn right in mohhamed street, turn left in grey street and right in 3 magoila street to Dundee high school.



transport

Department:
Transport
Province of KwaZulu-Natal

GAZETTE

LGKZNG48-2015-
NOV

REGION: ALL

1) Application Number: APP0043991	2) Gazette Number: LGKZNG48-2015-NOV
3) Applicant: MZWAKE NGUBANE ID NO. 4002205336086 Association: FREDVILLE TAXI OWNERS ASSOCIATION	4) Applicant Address: P O BOX 154 INCHANGA PINETOWN 3670
5) Existing Licence Holder: NOT APPLICABLE ID NO. NOT APPLICABLE	6) Existing Licence Holder Address: NOT APPLICABLE
7) Type of application: NEW OPERATING LICENCE	8) Operating Licence Number: NOT AVAILABLE
9) Vehicle Type: MINIBUS	10) 1 x 13 (SEATED) + 0 (STANDING)
11) Region: DURBAN WEST	
12.1	FREDVILLE TAXI ASSOCIATION ROUTE 1"1. FREDVILLE INCHANGA TO CATO RIDGE ABATTOIR "From Fredville Taxi Rank turn right into P1-3/R103 turn right into P423/ Eddie Hagan Drive toward Cato Ridge Abattoir and rank at the Abattoir, return along the same route to Fredville in reverse.
12.2	FREDVILLE INCHANGA TO PIETERMARITZBURG "From Fredville Taxi Rank, turn right into P1-3 / R103 pass Radnor Caltex Filling Station, Cato Ridge dropping passengers, right into N3, right into P418, right into P1-3, turn around at Camperdown Magistrate Court proceed along P1, rejoin N3 at Umlaas Road towards Pietermaritzburg. From the N3 turn left into Old Greytown Road/ Church Street, right into East Street, left into Pietermaritz Street, right into Pine Street, right into Berg Street and proceed to the Taxi Rank at corner of Berg and Retief Street and return into and along Berg Street, right into East Street, left into Old Greytown Road, right into on ramp into and along the N3 towards Camperdown and follow the forward route in reverse to Fredville.
12.3	ROUTE 33. FREDVILLE INCHANGA TO HAMMARSDALE From Fredville Taxi Rank, turn right into P1-3, turn left into P245, turn right into P385, proceed along P385 towards Hammarsdale, turn left into Kelly Road and rank Outside Bee Gee and return along the same route to Fredville in reverse.
12.4	ROUTE 4 4. FREDVILLE INCHANGA TO HILLCREST 4.1.From Fredville Taxi Rank, turn right into P1-3m, left into P245, left into N3, left into M13, Left into Kassier Road dropping passengers, right into Old Main Road (R103) towards Hillcrest, left into Inanda Road (M33), Right into Hillcrest Taxi Rank and return along the same route to Fredville in reverse. 4.2 From Fredville Taxi Rank, turn left into P1-3 proceed along P1-3/ R103 towards Hillcrest pass Drummond, Botha's Hill dropping passengers left into Inanda Road, right into Hillcrest Taxi Rank and return along the same route to Fredville in reverse.
12.5	ROUTE 66. FREDVILLE INCHANGA TO DURBAN From Fredville Taxi Rank, turn right into P1-3, turn left into P 245 left into N3 and proceed along N3 towards Durban, pass Marianhill Toll Plaza, left into Berea Road North, dropping passengers, becoming old Dutch Road, right into Market Road right into Service Road behind English Market, join University Avenue, right into Lancers Road, left into Wills Road and rank at approved ranks for which rank permits have been issued (500/289, 600/609) and return from Wills Road, left into Lancers Road, left into Warwick Avenue, left into Canongate Road, right to join N3 and drive back as per the forward route in reverse



transport

Department:
Transport
Province of KwaZulu-Natal

GAZETTE

LGKZNG48-2015-
NOV

REGION: ALL

12.6

CONDITIONS:

1. PASSENGERS MAY BE PICKED UP AND/OR SET DOWN ONLY AT DESIGNATED TAXI RANK OR TAXI STOP, WHICH SHALL EXCLUDE BUS STOPS.
2. ON THE IN BOUND TRIP TO DURBAN, PINETOWN AND PIETERMARITZBURG NO PASSENGERS MAY BE PICKED UP EN ROUTE FROM ENTERING THE N3 OR M13, UNTIL REACHING THE DESTINATION TAXI RANK.
3. ON THE RETURN TRIP TO FREDVILLE, NO PASSENGERS MAY BE SET DOWN UNTIL LEAVING THE N3 OR M13
4. ENTRY OR RANKING ON PRIVATE PROPERTY IS NOT PERMITTED WITHOUT WRITTEN PERMISSION OF THE LANDLORD, A COPY OF WHICH MUST BE SUPPLIED TO THE BOARD.
5. WITHOUT HAVING ENTERED INTO AN AGREEMENT WITH OTHER OPERATORS ON A COMMON ROUTE, AS CONTEMPLATED BY SECTION 88(2)(B) OF ACT 22 OF 2000, THE PICKING UP OR SETTING DOWN OF PASSENGERS ON SUCH ROUTE IS NOT PERMITTED. A COPY OF SUCH AGREEMENT MUST BE SUPPLIED TO THE BOARD.
6. AT RANKS, WHETHER ON - STREET OR OFF - STREET, ONLY THE TAXIS THAT CAN BE ACCOMMODATED IN THE DEMARCATED AREA MAY OCCUPY THE RANK, EXCESS VEHICLES MUST HOLD ELSEWHERE AT DESIGNATED HOLDING AREAS.
7. RANK PERMITS OR LETTERS OF AUTHORITY MUST BE PRODUCED IN RESPECT OF ALL RANKS IN MUNICIPAL AREAS, IN PARTICULAR MAJOR TOWNS AND CITIES SUCH AS PINETOWN, PIETERMARITZBURG AND DURBAN.
8. THE ALLOCATION OF ANY ROUTE OR PORTION OF A ROUTE IS SUBJECT TO THE CONDITION THAT IT HAS BEEN APPROVED AND ALLOCATED IN GOOD FAITH AND THAT SUCH ROUTE WILL BE INVALID SHOULD IT TRANSPIRE THAT THE ROUTE OR PORTION THEREOF WILL, OR HAS CAUSED CONFLICT DUE TO IT HAVING BEEN APPROVED BASED ON INCORRECT OR FALSE INFORMATION SUPPLIED TO THE BOARD OR AS A RESULT OF AN ERROR. IN SUCH INSTANCE THE OPERATING LICENCE MUST BE RETURNED TO THE BOARD FOR CORRECTION.
9. PICKING UP OR SETTING DOWN OF PASSENGERS ON THE N3 AND / OR NEAR THE PAVILLION SHOPPING CENTRE IS SPECIFICALLY FORBIDDEN.
10. THE VEHICLE MUST BE COVERED BY MOTOR VEHICLE INSURANCE AS WELL AS PERSONAL LIABILITY INSURANCE"



transport

Department:
Transport
Province of KwaZulu-Natal

GAZETTE

LGKZNG48-2015-
NOV

REGION: ALL

1) Application Number: APP0043993	2) Gazette Number: LGKZNG48-2015-NOV
3) Applicant: GN MADULINI ID NO. 5207050699087 Association: BAMBANANI TAXI ASSOCIATION(KZN)	4) Applicant Address: P O BOX14082 MARGATE KWA ZULU-NATAL 4275
5) Existing Licence Holder: NOT APPLICABLE ID NO. NOT APPLICABLE	6) Existing Licence Holder Address: NOT APPLICABLE
7) Type of application: NEW OPERATING LICENCE	8) Operating Licence Number: NOT AVAILABLE
9) Vehicle Type: MINIBUS	10) 1 x 0 (SEATED) + 0 (STANDING)
11) Region: UGU-OGWINI	
12.1	ALTERNATIVE ROUTE: BONELLA TO RANK 46 DENNIS HURLEY STREET (QUEEN STREET), DURBANFROM AN APPROVED RANK 46 BLINKBONNIE ROAD OPPOSITE JABULA SUPERMARKET, PROCEED ALONG BLINKBONNIE ROAD, LEFT TURN INTO BUCKINGHAM ROAD, PROCEED ALONG BUCKINGHAM ROAD RIGHT INTO BARNESLEY GROVE, PROCEED ALONG BARNESLEY GROVE AND TURN LEFT INTO BLINKBONNIE ROAD, RIGHT INTO BONELLA ROAD, PROCEED ALONG BONELLA ROAD, LEFT INTO ESKOTENE GROVE PROCEED ALONG ESKOTENE GROVE ACROSS TO CANDELLA ROAD INTO WESTMEATH AVENUE, RIGHT INTO STANFIELD ROAD, PROCEED ALONG STANFIELD ROAD AND TURN RIGHT INTO WESTMEATH AVENUE, PROCEED ALONG WESTMEATH AVENUE AND LEFT INTO CANDELLA, PROCEED ALONG CANDELLA ROAD, RIGHT INTO JAN SMUTS HIGHWAY, PROCEED JAN SMUTS HIGHWAY, LEFT INTO BEREA ROAD NORTH, PROCEED ALONG BEREA ROAD NORTH, TURN RIGHT INTO BOTANICAL GARDENS ROAD, PROCEED ALONG BOTANICAL GARDENS ROAD, LEFT INTO BEREA ROAD,PROCEED ALONG BEREA ROAD, LEFT INTO JULIUS NYERERE AVENUE (WARWICK AVENUE) PROCEED ALONG JULIUS NYERERE AVENUE (WARWICK AVENUE, RIGHT INTO JOHANNES NKOSI STREET, (ALICE STREET) PROCEED ALONG JOHANNES NKOSI STREET, (ALICE STREET), RIGHT TURN INTO YUSUF DADDOO STREET (GREY STREET) PROCEED ALONG YUSUF DADDOO STREET (GREY STREET)LEFT TURN INTO PIXLEY KA SEME STREET (WEST STREET) PROCEED ALONG PIXLEY KA SEME STREET (WEST STREET), LEFT INTO SAMORA MACHEL STREET (ALIWAL STREET) PROCEED ALONG SAMORA MACHEL STREET (ALIWAL STREET), LEFT INTO BRAM FISCHER ROAD (ORDNANCE ROAD) PROCEED ALONG BRAM FISCHER ROAD (ORDNANCE ROAD), LEFT INTO SOLDIERS WAY, PROCEED ALONG SOLDIERS WAY, RIGHT TURN ONTO MONTY NAICKER STREET (PINE STREET) PROCEEDALONG MONTY NAICKER STREET (PINE STREET), RIGHT TURN INTO JOSEPH NDLULI STREET (RUSSEL STEEET) PROCEED ALONG JOSEPH NDLULI STREET (RUSSEL STEEET), RIGHT TURN INTO JOHANNES NKOSI STREET (ALICE STREET) PROCEED ALONG JOHANNES NKOSI STREET (ALICE STREET), RIGHT INTO SOLDIERS WAY, PROCEED ALONG SOLDIERS WAY, RIGHT INTO DENIS HURLEYSTREET (QUEEN STREET) RANK 46, DURBAN.ALTERNATIVE RETURN ROUTE: RANK 46 DENNIS HURLEY STREET (QUEEN STREET), DURNBAN TO BONELLAPROCEED ALONG DENNIS HURLEY STREET (QUEEN STREET) LEFT INTO YUSUF DADDOO STREET (GREY STREET) PROCEED ALONG YUSUF DADDOO STREET (GREY STREET), RIGHT INTO MONTY NAICKER STREET (PINE STREET) PROCEED ALONG MONTY NAICKER STREET (PINE STREET), PROCEED INTO AND ALONG THE N3 EXITING AT BEREA ROAD SOUTH (TOLLGATE BRIDGE) OFF RAMP, PROCEED ALONG BEREA ROAD SOUTH INTO JAN SMUTS HIGHWAY, PROCEED ALONG JAN SMUTS HIGHWAY , RIGHT
12.2	2.PORT EDWARD TO WOZA / NZIMAKWE ROUTEPort Edward Taxi Rank turn right into main Road robot, proceed R61 toll towards Margate , proceed R61 Palm Beach, turn left towards Izingolweni. Nzimakwe Road --- tarr road, proceed to Munster Road ?Munster Shopping Centre, turn right into Izingolweni gravel Road pass Jericho Store pick up and drop off at Gate store, Thongasi Road D1097, turn right D0861- Woza Road, proceed straight along Woza Road, turn left to Port Edward Taxi Rank.
12.3	3.PORT EDWARD / XOLO/ GCILIMA ROUTEPORT Edward Taxi Rank towards Xolo route tribal area, Port Edward/ Izingolweni Tarr Road, turn right Penduka towards Gcilima and Margate Taxi Rank, proceed with gravel Road --- Penduka Manzamhlophe gravel Road, proceed pass Jabulani store D1095 gravel Xolo service gravel road, proceed along towards Gcilima, Kwa Mkhize store ? drop off and pick up, turn left to D1092 Nkothaneni, turn around at Nkothaneni/Thuthuka Taxi Rank, turn right ? Okhushwini gravel road, Thokothe Road service Delihlazo Taxi Rank, turn around same back.



transport

Department:
Transport
Province of KwaZulu-Natal

GAZETTE

LGKZNG48-2015-
NOV

REGION: ALL

12.4	4.PORT EDWARD TO PORT SHEPSTONEFrom Port Edward Taxi Rank turn right to the robot, at the robot turn left to R61 and proceed with R61 towards Munster pick up and drop off at munster, proceed to Trafalgar pick up and drop off and proceed towards San Lameer pick up and drop off Marina Beach proceed towards Southbroom Bus stop pick up and drop. Proceed straight with R61, turn left to Alford Road and turn right with Alford to R620, proceed with R620 Marine Drive to Manaba pick up and drop off at Manaba bus stop, proceed with Marine Drive Uvongo pick up and drop off Uvongo bus stop, proceed to St Michaels pick up and drop off at St Michaels, proceed to Shelly Beach stop at Abri Spies pick up and drop off, proceed with Marine Drive towards Mc Donalds Farm stop and drop off Port Shepstone Technikon proceed with R61turn right at Quarry Road intersection turn left in Bazley Road turn left into Cornner Road turn right in Mc Arthur street turn right in Dennis Shepstone turn left in Ryder street across Nelson Mandela into Port Shepstone Taxi Rank same route back to Port Edward.(Change of starting point) as per the decision of the Board
12.5	6.GCILIMA TO MARGATEGcilima Taxi Rank, Gcilima R-d Margate, service turn left Nkampini-Mbambi High School pick up drop off Mqadi stopping zone, turn right D203- Bhokodisa, stop at Mhlabulungile School, Thandokuhle Store/Shaka Store drop off and pick up, proceed along D203, turn left R61 towards Margate, turn left at Ramsgate turn off, turn right at Alford Avenue, turn left in Marine drive, turn into Emoyeni Taxi Rank, return same back to Gcilima.
12.6	9.LAMONT ROUTE ? MARGATEFrom Mankuntshane Rank, turn right gravel road D1091, stop Mlonde High School, proceed along D1091 gravel road, Dlamini stop pick up and drop off, Mthombothi School stopping zone, proceed along to Ludimala Clinic --- pick up and drop off zone, Lamont big stop ? drop off and pick up ? Dip Tank, turn off to service road Ngwemabala, turn towards Sunduza Taxi Rank. Use the same route back to Margate Taxi Rank and return.
12.7	5.PORT EDWARD TO MARGATEFrom Port Edward Taxi Rank turn right to the robot, at the robot turn left to R61 and proceed with R61 towards Munster pick up and drop off at Munster, proceed to Trafalgar pick up and drop off and proceed towards San Lameer pick up and drop off Marina Beach proceed towards Southbroom bus stop pick up and drop off, proceed straight with R61, turn left to Alford Road and turn right with Alford to R620, proceed with R620 to Emoyeni Taxi Rank, same route back to the rank.
12.8	7.MVUTSHINI TO MARGATEFrom Mvutshini Star points Taxi Rank, proceed with gravel road to Mankuntshane pick up at Mbhele bus stop, turn right to D1091 at Banguni store pick up Banguni store, proceed then turn left into gravel road Oatlands towards Gamalakhe, turn right into Fascadale Road to Ramsgate pick up and drop off Ramsgate turn left with R620 to Margate-proceed with Marine Drive turn right to Margate Taxi Rank, same route back to Mvutshini.



transport

Department:
Transport
Province of KwaZulu-Natal

GAZETTE

LGKZNG48-2015-
NOV

REGION: ALL

1) Application Number: APP0043994	2) Gazette Number: LGKZNG48-2015-NOV
3) Applicant: B MLAMBO ID NO. 6406090344089 Association: NOT AVAILABLE	4) Applicant Address: P.O BOX 1229 DUNDEE KWAZULU-NATAL 3000
5) Existing Licence Holder: NOT APPLICABLE ID NO. NOT APPLICABLE	6) Existing Licence Holder Address: NOT APPLICABLE
7) Type of application: NEW OPERATING LICENCE	8) Operating Licence Number: NOT AVAILABLE
9) Vehicle Type: NOT AVAILABLE	10) 1 x 0 (SEATED) + 0 (STANDING)
11) Region: UTHUKELA	
12.1	from 1226 khumalo street I take one child, turn left in sbaya street, turn right in sbo street, turn left in 774 nxumalo street I take one child, turn right in mhlungu street, turn right madela street, left in 486 sthole street I take one child, turn right in madide street, turn left in mzikayifani street, turn right in 303 langa street I take one child , turn right in maromeni street, turn left in zakewu street, turn right in turven street, turn right 1810 lindelani section I take one child, I turn left in sakhi street, turn left in 2562 france I take one child, turn left in 2441 france street , turn right in 2446 france take one child , turn left in 2329 france , turn right in 4874 external18, take one child turn left in sbongile road, turn right in hospital road and turn left in 61 colley street.(pick up point & drop off point is at nyanyeni secondary school).



transport

Department:
Transport
Province of KwaZulu-Natal

GAZETTE

LGKZNG48-2015-
NOV

REGION: ALL

1) Application Number: APP0044001	2) Gazette Number: LGKZNG48-2015-NOV
3) Applicant: DC KUNENE ID NO. 6003280703081 Association: NOT AVAILABLE	4) Applicant Address: 1606 BHEJANE STREET SITHEMBILE LOCATION GLENCOE 2930
5) Existing Licence Holder: NOT APPLICABLE ID NO. NOT APPLICABLE	6) Existing Licence Holder Address: NOT APPLICABLE
7) Type of application: NEW OPERATING LICENCE	8) Operating Licence Number: NOT AVAILABLE
9) Vehicle Type: NOT AVAILABLE	10) 1 x 0 (SEATED) + 0 (STANDING)
11) Region: UMZINYATHI	
12.1	FROM 115 VIKHELANI STREET PICK UP ONE CHILD, TURN LEFT IN MZISI STREET, TURN RIGHT IN 188 VIKHELANI STREET, PICK ONE CHILD TURN RIGHT IN 1892 VIKHELANI STREET, TURN LEFT IN 1990 VIKHELANI STREET, TURN RIGHT IN 215 VIKHELANI STREET, PICK ONE CHILD, TURN LEFT IN MAJOLA STREET, TURN RIGHT IN 189 THEMBA STREET, TURN LEFT IN 127 THEMBA STREET, PICK ONE CHILD PROCEED TO 129 THEMBA STREET, PICK ONE CHILD, TURN RIGHT IN 132 THEMBA STREET PICK THREE CHILDREN TURN LEFT IN NOMZANE STREET, TURN RIGHT IN MOTSHO STREET, TURN RIGHT IN 1606 BHEJANE STREET PICK ONE CHILD, TURN LEFT IN 1670 BHEJANE STREET, TURN RIGHT IN SEBENZA KUSAKHANYA ROAD, TURN RIGHT IN 1310 BEKEZELA STREET, PICK ONE CHILD PROCEED STRAIGHT TO 1311 BEKEZELA STREET PICK ONE CHILD TURN RIGHT IN 1592 KHUMALO STREET, TURN LEFT TO LAUNDRY STREET AND DROP OFF AT M.L SULTAN. FROM M.L SULTAN PICK UP LEARNERS AND PROCEED SAME ROUTE BACKWARD.



transport

Department:
Transport
Province of KwaZulu-Natal

GAZETTE

LGKZNG48-2015-
NOV

REGION: ALL

1) Application Number: APP0044004	2) Gazette Number: LGKZNG48-2015-NOV
3) Applicant: PETROS MBONGENI BUTELEZI ID NO. 7512305461086 Association: BABANANGO TAXI ASSOCIATION	4) Applicant Address: P.O. BOX 68 DENNY DALTON 3837
5) Existing Licence Holder: BT MTHEMBU ID NO. 6603170413087	6) Existing Licence Holder Address: P.O. BOX 28303 MELMOTH KWAZULU-NATAL KWA-ZULU NATAL 3835
7) Type of application: NORMAL TRANSFER	8) Operating Licence Number: LKNKZN0122233
9) Vehicle Type: NOT AVAILABLE	10) 1 x 15 (SEATED) + 0 (STANDING)
11) Region: ZULULAND	
12.1	Route 1- Empangeni From Babanango Taxi Rank along P250 of R34 adjoin R66 turn left into 230 and proceed to Empangeni A-Rank and return to Babanango along the same route.
12.2	Route 2 Dundee From Babanango Taxi Rank along P250 becoming R68 to Nquthu, R68 which joins with R33 and proceed to Dundee Taxi Rank and return along the same route.
12.3	Route 3 Mandini From Babanango Taxi Rank along R34 joining with R66 through Eshowe, Gingindlovu becoming R102 onto P415 to Mandini Taxi Rank and return along the same route.
12.4	Route 4 Pinetown From Babanango Taxi Rank, along R34 to its junction with R66 through Eashowe, Gingindlovu on R102 becoming M41, left onto N2 right onto N3 at Spagetti Junction, left M13, right Old Main Road, right Moodie Street, right Hill Street Taxi Rank and return along the same route.
12.5	Route 5 Nkandla From Babanango Taxi Rank, along R34 to join with P225 along P225 to R68, P226 to its junction with P50 to Nkandla Taxi Rank and return along the same route.
12.6	Route 6 Vryheid From Babanango Taxi Rank, along P573 to R34 North, P47/1, P34/3, Vryheid Plaza Rank Stretch Screscent, Market Street, Utrecht Street, Mason Street to rank and return along the same route.
12.7	Route 7 Melmoth From Babanango Taxi Rank, along P573 to R34 South to Melmoth Taxi Rank and return along the same route.
12.8	Route 8 Mahlabathini From Babanango Taxi Rank, along P573 to R34 to join junction with P301 into Ulundi and proceed onto P52/1 to its junction with P244/-1 to Mahlabathini and return along the same route either direct from Ulundi or from Mahlabathini.
12.9	Route 9 Nquthu From Babanango Taxi Rank, along Road P573, R34 South, P250 becoming R68 along R68 direct to Nquthu and return along the same route.
12.10	Route 10.1) Johannesburg Plein Street From Babanango Taxi Rank ,along P573, R34 past Vryheid, Bloodriver, Utrecht joining the N11 North, Volksrust, Standerton, Balfour to the junction with N11 with the N3 coming in past Heidelberg, M2 off-ramp to Harrow Road, Anderson Street, Von Willigh Street, to Plein Street Rank and return along the same route in the reserve direction.
12.11	Route 10.2) From Babanango along R68 through Nquthu, Blood River and into and along the R34, bypass Utrecht, Newcastle, right into the N11 to Volksrust to R23 along R23 into N3, bypass Heidelberg to M2 to Harrow Road, to Bree Street, to Plein Street Taxi Rank and return along the same route.



transport

Department:
Transport
Province of KwaZulu-Natal

GAZETTE

LGKZNG48-2015-
NOV

REGION: ALL

12.12	<p>Route 0 CONDITIONS:</p> <ol style="list-style-type: none"> 1. PASSENGERS MAY BE PICKED UP AND /OR SET DOWN ONLY AT DESIGNATED TAXI RANKS OR TAXI STOPS, WHICH SHALL EXCLUDE BUS STOPS. 2. ON THE INBOUND TRIP TO PINETOWN, DURBAN AND JOHANNESBURG, NO PASSENGERS MAY BE PICKED UP EN ROUTE FROM LEAVING BABANANGO, UNTIL REACHING THE DESTINATION TAXI RANK. 3. ON THE RETURN TRIP TO BABANANGO, NO PASSENGERS MAY BE SET DOWN UNTIL REACHING BABANANGO TAXI RANK . 4. ENTRY OR RANKING ON PRIVATE PROPERTY IS NOT PERMITTED WITHOUT THE WRITTEN PERMISSION OF THE LANDLORD, A COPY OF WHICH MUST BE SUPPLIED TO THE BOARD. 5. WITHOUT HAVING ENTERED INTO AN AGREEMENT WITH OTHER OPERATORS ON A COMMON ROUTE AS CONTEMPLATED BY SECTION 88(2)(B) OF ACT 22 OF 2000, THE PICKING UP OR SETTING DOWN OF PASSENGERS ON SUCH ROUTE ARE NOT PERMITTED. A COPY OF SUCH AGREEMENT MUST BE SUPPLIED TO THE BOARD. 6. RANK PERMITS ISSUED BY THE RESPECTIVE MUNICIPAL AUTHORITIES MUST BE OBTAINED AND PRODUCED IN RESPECT OF ALL LONG DISTANCE DESTINATIONS SUCH AS EMPANGENI, VRYHEID, PINETOWN, DURBAN AND JOHANNESBURG. 7. The allocation of any route or portion of a route is subject to the condition that it has been approved and allocated in good faith and that such route will be invalid should it transpire that the route or portion thereof will, or has caused conflict due to having been approved based on incorrect or false information supplied to the Board or as a result of an error. In such instance the operating licence must be returned to the Board for correction.
12.13	<p>Route 11 Durban</p> <p>From Babanango Taxi Rank along Road P573, R34 South to R66 past Melmoth, Eshowe, Gingindlovu onto the N2, N2 to Ballitoville glide-off.</p> <p>ALTERNATIVE:</p> <ol style="list-style-type: none"> 11.1. N2, left M41, left M4, Prince Alfred Street, right Ordnance Road, right Albert Street into Taxi rank at Teacher Centre and return along the same route. 11.2. N2, left P445, right M4 as above. 11.3. N2, left N3, left Old Dutch Road, becoming Alice Street, left Albert Street into Taxi Rank at Teachers Centre and return along the same route.



transport

Department:
Transport
Province of KwaZulu-Natal

GAZETTE

LGKZNG48-2015-NOV

REGION: ALL

<p>1) Application Number: APP0044006</p> <p>3) Applicant: M MAKHATHINI ID NO. 8103215525084 Association: BERGVILLE TAXI ASSOCIATION</p> <p>5) Existing Licence Holder: NP MABASO ID NO. 6304120667084</p> <p>7) Type of application: NORMAL TRANSFER</p> <p>9) Vehicle Type: MINIBUS</p> <p>11) Region: UTHUKELA</p>	<p>2) Gazette Number: LGKZNG48-2015-NOV</p> <p>4) Applicant Address: P.O BOX 397 BERGVILLE KWAZULU-NATAL 3350</p> <p>6) Existing Licence Holder Address: PO BOX 397 BERGVILLE KWA-ZULU NATAL 3350</p> <p>8) Operating Licence Number:</p> <p>10) 1 x 15 (SEATED) + 0 (STANDING)</p>
<p>12.1</p>	<p>Route 24 - BERGVILLE TO JOHANNESBURG From Bergville Taxi Rank, straight with High Street, turn left to Sharrat Street, turn right to Tatham Road, turn to Kingsway, and turn right to P340. turn right to R74, turn right to N5, turn left N3, straight join M2, left to Horrow Road, left to Underson Street, right to Von Welleig, turn left to Jeppe Street, right into Ressick Street, turn right to Deviliias Street, straight to Park City Taxi Rank in Johannesburg and direct and return to the same route.</p>



transport

Department:
Transport
Province of KwaZulu-Natal

GAZETTE

LGKZNG48-2015-
NOV

REGION: ALL

1) Application Number: APP0044007	2) Gazette Number: LGKZNG48-2015-NOV
3) Applicant: M MAJOLA ID NO. 5307065514089 Association: ESTCOURT DISTRICT TAXI ASSOCIATION	4) Applicant Address: PO BOX 168 ESTCOURT KWAZULU-NATAL 3310
5) Existing Licence Holder: NOT APPLICABLE ID NO. NOT APPLICABLE	6) Existing Licence Holder Address: NOT APPLICABLE
7) Type of application: NEW OPERATING LICENCE	8) Operating Licence Number: NOT AVAILABLE
9) Vehicle Type: MINIBUS	10) 1 x 15 (SEATED) + 0 (STANDING)
11) Region: UTHUKELA	
12.1	ROUTE 4 MABHALONINI TO ESCOURT From approved Taxi Rank in Mabhalonini, into and along R103, into Drummond Road, left into Albert Street, right into Phillip Street, into Alexandra Street, into Alexandra Street Taxi Rank and return along the forward route in reverse.



transport

Department:
Transport
Province of KwaZulu-Natal

GAZETTE

LGKZNG48-2015-NOV

REGION: ALL

<p>1) Application Number: APP0044013</p> <p>3) Applicant: VP DUBE ID NO. 6406295562089 Association: NOT AVAILABLE</p> <p>5) Existing Licence Holder: NOT APPLICABLE ID NO. NOT APPLICABLE</p> <p>7) Type of application: NEW OPERATING LICENCE</p> <p>9) Vehicle Type: MOTORCAR</p> <p>11) Region: ZULULAND</p>	<p>2) Gazette Number: LGKZNG48-2015-NOV</p> <p>4) Applicant Address: PO BOX 7394 ULUNDI KWAZULU-NATAL 3838</p> <p>6) Existing Licence Holder Address: NOT APPLICABLE</p> <p>8) Operating Licence Number: 1370828</p> <p>10) 1 x 4 (SEATED) + 0 (STANDING)</p>
<p>12.1</p>	<p>FROM ULUNDI PLAZA TO POINTS WITH A RADIUS OF 50 (FIFTY) KILOMETERS THEREFROM AND RETURN.</p> <p>CHARTER SERVICE WITHIN THE PROVINCE OF KWAZULU NATAL AND RETURN</p>



transport

Department:
Transport
Province of KwaZulu-Natal

GAZETTE

LGKZNG48-2015-
NOV

REGION: ALL

<p>1) Application Number: APP0044021</p> <p>3) Applicant: GE MAZIBUKO ID NO. 7301105706084 Association: KLIPRIVER TAXI ASSOCIATION</p> <p>5) Existing Licence Holder: NOT APPLICABLE ID NO. NOT APPLICABLE</p> <p>7) Type of application: RENEWAL AND COV AND INCREASE IN CARRYING CAPACITY</p> <p>9) Vehicle Type: MIDIBUS</p> <p>11) Region: UTHUKELA</p>	<p>2) Gazette Number: LGKZNG48-2015-NOV</p> <p>4) Applicant Address: PO BOX 4699 EZAKHENI KWAZULU- NATAL 3381</p> <p>6) Existing Licence Holder Address: NOT APPLICABLE</p> <p>8) Operating Licence Number: LKNKZN0126066</p> <p>10) 1 x 21 (SEATED) + 0 (STANDING)</p>
<p>12.1</p>	<p>8.EZAKHENI 'E' SECTION TO LADYSMITH/LYELL STREET TAXI RANK</p> <p>Inbound: From approved Taxi Rank at Section 'E' Supermarket, Chief Luthuli Street turn right into Moses Mabida Street, turn left into P333 Road, turn right into Pieters Road, turn LEFT TO Helpmekaar Road, Danskraal load and offload, proceed to Helpmekaar Road, turn left into Newcastle Road and turn left into Thompson Road, Illing Road load and offload, turn right into Alfred Street, turn left into Crawshaw Road into Lyell Street turn left into Lyell Street, Alternatively, proceed along Alfred Street turn left into Murchison Street offload along Murchison and turn left into King Steed and left into Lyell Street and turn right into Lyell Street Taxi Rank.</p> <p>Outbound: From Illing Road Tax Rank, turn right into Alfred Street, turn right into Newcastle Road N11, turn left into Driefontein Road, turn left into D287 Road along D287 offload and load, turn left or right into Esidakeni Burford Taxi Rank.</p> <p>NB: Load and Offload at approved areas only.</p> <p>Outbound: From approved Taxi Rank in Lyell Street Taxi Rank, turn left to Queen Street, turn right into Lyell Street along Lyell Street into Crawshaw Road into Newcastle Road along Newcastle road turn right Helpmekaar Road and proceed along Helpmekaar Road and turn right into Pieter's Road, turn left into P333 Road, turn right into Moses Mabida Road, turn left into Chief Luthuli Street proceed to approved taxi Rank in Section 'E' Supermarket</p>
<p>12.2</p>	<p>9.EZAKHENI "E" SECTION TO PIETERS INDUSTRIAL AREA</p> <p>Inbound From Section 'E' Supermarket, Chief Luthuli Street turn left into Moses Mabida Street along Moses Mabida Street, along Moses Madiba, turn right into Rholihlanhla Road, along Rholihlanhla into Pieters Industrial Area. OR From Section "E" Supermarket, Chief Albert Luthuli Street, turn right into Moses Madiba Street, along Moses Madiba Street, turn left into P333 Road, along P333 Road, into Pieters Industrial Area</p>

**transport**

Department:
Transport
Province of KwaZulu-Natal

GAZETTE

LGKZNG48-2015-
NOV

REGION: ALL

12.3

CONDITIONS/RESTRICTIONS

1. Passengers may be picked up and/or set down only at designated Taxi Rank or Taxi Stop, which shall exclude Bus Stops.
2. On the inbound trip to Durban, Newcastle, Dundee, Colenso, Greytown no passengers may be picked up enroute from leaving the magisterial of Klipriver until reaching the destination rank.
3. On the return trip to Kklipriver, no passengers may be set down until reaching the Magisterial District of Klipriver.
4. Entry or ranking on private property is not permitted without permission of the Landlord, a copy of which must be supplied to the Board before issue operating licence.
5. Without having entered into an agreement with other operators on a common route, as contemplated by section 88 (2) (B) of Act 22 of 2000, the picking up or setting down of passengers on such route is not permitted. A copy of such agreement must be supplied to the Board.
6. At ranks, whether on -street or off-street, only the taxis that can be accommodated in the demarcated area may occupy the rank, excess vehicles must hold elsewhere at designated holding areas.
7. Rank permits or letters of authority must be produced in respect of all ranks in municipal arrears, in particular major towns and cities.
8. The allocation of any route or portion of a route is subject to the condition that it has been approved and allocated in good faith and that such route will be invalid should it transpire that the route or portion thereof will, or has caused conflict due to it having been approved based on incorrect or false information supplied to the Board or as a result of an error. In such instance the operating licence must be returned to the Board for correction.
9. The vehicle must be covered by motor vehicle insurance as well as personal liability insurance.



transport

Department:
Transport
Province of KwaZulu-Natal

GAZETTE

LGKZNG49-2015-
NOV

REGION: ALL

1) Application Number: APP0038569	2) Gazette Number: LGKZNG49-2015-NOV
3) Applicant: SE NTANZI ID NO. 5806100851083 Association: INANDA-CROSSROADS TAXI ASSOCIATION	4) Applicant Address: NO 1 BONNET PLACE NEWSLANDS EAST 4037
5) Existing Licence Holder: BM NTANZI ID NO. 7607235353088	6) Existing Licence Holder Address: 1 BONNET PLACE NEWSLANDS DURBAN KWAZULU NATAL KWA-ZULU NATAL 4037
7) Type of application: DECEASED TRANSFER	8) Operating Licence Number: LKNKZN0123441
9) Vehicle Type: NOT AVAILABLE	10) 1 x 11 (SEATED) + 0 (STANDING)
11) Region: GREATER NORTH	
12.1	4. FROM EMTSHEBENI TO MOLWENI VIA EMEPHINI & GWALA'S HOUSE FROM EMTSHEBHENI TAXI RANK ON M25, STRAIGHT TO P138, LEFT DALMEY MAIN ROAD UNTIL EMEPHINI DAM AND RETURN BACK ON THE SAME ROUTE. FROM EMTSHEBHENI TAXI RANK M25, STRAIGHT TO P138 TURNING AT THE INTERSECTION P138 AND MOLWENI ROAD AT GWALA'S HOUSE AND RETURN BACK ON THE SAME ROUTE.



transport

Department:
Transport
Province of KwaZulu-Natal

GAZETTE

LGKZNG49-2015-
NOV
REGION: ALL

<p>1) Application Number: APP0043643</p> <p>3) Applicant: NS ZONDI ID NO. 9301305690086 Association: IMBALI UNIT 13 AND 15 TAXI ASSOCIATION</p> <p>5) Existing Licence Holder: PED ZONDI ID NO. 6307115733084</p> <p>7) Type of application: NORMAL TRANSFER</p> <p>9) Vehicle Type: MINIBUS</p> <p>11) Region: UMGUNGUNDLOVU</p>	<p>2) Gazette Number: LGKZNG49-2015-NOV</p> <p>4) Applicant Address: 12 RUDLING ROAD PELHAM 3201</p> <p>6) Existing Licence Holder Address: 2893 UNIT 13 PHASE 2, IMBALI PIETERMARITZBURG 3201</p> <p>8) Operating Licence Number:</p> <p>10) 1 x 14 (SEATED) + 0 (STANDING)</p>
<p>12.1</p>	<p>CONDITIONS/RESTRICTIONS</p> <ol style="list-style-type: none"> 1. Passengers may be picked up and/or set down only at designated Taxi Rank or Taxi Stop, which shall exclude Bus Stops. 2. Entry or ranking on private property is not permitted without permission of the Landlord, a copy of which must be supplied to the Board before issue operating license. 3. Without having entered into an agreement with other operators on a common route, as contemplated by section 88 (2) (B) of Act 22 of 2000, the picking up or setting down of passengers on such route is not permitted. A copy of such agreement must be supplied to the Board. 4. At ranks, whether on - street or off-street, only the taxis that can be accommodated in the demarcated area may occupy the rank, excess vehicles must hold elsewhere at designated holding areas. 5. Rank permits or letters of authority must be produced in respect of all ranks in municipal arrears, in particular major towns and cities. 6. The allocation of any route or portion of a route is subject to the condition that it has been approved and allocated in good faith and that such route will be invalid should it transpire that the route or portion thereof will, or has caused conflict due to it having been approved based on incorrect or false information supplied to the Board or as a result of an error. In such instance the operating license must be returned to the Board for correction. 7. The vehicle must be covered by motor vehicle insurance as well as personal liability insurance.
<p>12.2</p>	<p>From (Origin) : Phezulu / Nozulu Road Terminus (KPE0006) To (Destination): Slatter Street Taxi Terminal (KPC0023)</p> <p>ROUTE: Phezulu, N30, Unnamed Road, N20, Return N30, Phezulu, Nozulu, Willowfontein, F.J. Sithole, Sutherland, Moses Mabhida (Edendale), Langalibalele (Longmarket), Retief, Pietermaritz, Slatter.</p> <p>OUTBOUND</p> <p>From (Origin): Slatter Street Taxi Terminal (KPC0023) To (Destination): Phezulu / Nozulu Road Terminus (KPE0006)</p> <p>ROUTE: Pietermaritz, Pine, Moses Mabhida (Edendale), Sutherland, F.J. Sithole, Willowfontein, Nozulu, Phezulu</p> <p>ALTERNATE ROUTINGS</p> <p>OUTBOUND:</p> <p>A. Pietermaritz, West Street Bus / Taxi Station, West, Jabu Ndlovu (Loop), Moses Mabhida (Edendale), Sutherland, F.J. Sithole, Willowfontein, Route 9, Route 6, N30, unnamed, N30, Phezulu.</p> <p>B. Pietermaritz, West Street Bus / Taxi Station, West, Burger, Moses Mabhida (Edendale), Sutherland, F.J. Sithole, Willowfontein, Route 9, Route 6, N30, unnamed, Phezulu</p> <p>C. Pietermaritz, West Street Bus / Taxi Station, West, Prince Alfred, Campsdrift, Moses Mabhida (Edendale), Sutherland, F.J. Sithole, Willowfontein, Route 9, Route 6, N30, unnamed, N30, Phezulu</p>



transport

Department:
Transport
Province of KwaZulu-Natal

GAZETTE

LGKZNG49-2015-
NOV

REGION: ALL

12.3	<p>From (Origin): Phezulu / Nozulu Road Terminus (KPE0006) To (Destination): Slatter Street Taxi Terminal (KPC0023)</p> <p>ROUTE: Phezulu, N42, Unnamed Road, Unnamed Road, Return Unnamend Road, N43, Phezulu, Nozulu, Willowfontein F.J. Sithole, Sutherland, Moses Mabhida (Edendale), Langalibalele (Longmarket), Retief, Pietermaritz, Slatter</p> <p>OUTBOUND:</p> <p>From (Origin): Slatter Street Taxi Terminal (KPC0023) To (Destination): Phezulu / Nozulu Road Terminus (KPE0006)</p> <p>ROUTE: Pietermaritz, Pine, Moses Mabhida (Edendale), Sutherland, F.J. Sithole, Willowfontein, Nozulu, Phezulu</p> <p>ALTERNATE ROUTINGS</p> <p>OUTBOUND:</p> <p>A. Pietermaritz, West Street Bus / Taxi Stration, West, Jabu Ndlovu (Loop), Moses Mabhida (Edendale), Sutherland, F.J. Sithole, Willowfontein, Nozulu</p> <p>B. Pietermaritz, West Street Bus/Taxi Station, Burger, Moses Mabhida (Edendale), Sutherland, F. J. Sithole, Willowfontein, Nozulu</p> <p>C. Pietermaritz, West Street Bus/Taxi Station, West, Prince Alfred, Campsdrift, Moses Mabhida (Edendale), Sutherland, F.J. Sithole, Willowfontein, Nozulu</p>
12.4	<p>From (Origin): Ekuthuleni Road Terminus (KPE0195) To (Destination): Slatter Street Taxi Terminal (KPC0023)</p> <p>ROUTE: Ekuthuleni, Samela, Phezulu, Nozulu, Samela, Ekuthuleni, Route9, Willowfontein, F.J. Sithole, Sutherland, Moses Mabhida (Edendale), Langalibalele (Longmarket), Retief, Pietermaritz, Slatter</p> <p>OUTBOUND:</p> <p>From (Origin): Slatter Street Taxi Terminal (KPC0023) To (Destination): Ekuthuleni Road Terminus (KPE0195)</p> <p>ROUTE: Pietermaritz, Pine, Moses Mabhida (Edendale), Sutherland, F.J. Sithole, Willowfontein, Route 9, Ekuthuleni</p> <p>ALTERNATE ROUTINGS</p> <p>OUTBOUND:</p> <p>A. Pietermaritz, West Street Bus / Taxi Station, West, Jabu Ndlovu (Loop), Moses Mabhida (Edendale), Sutherland, F.J. Sithole, Willowfontein Route 9, Ekuthuleni</p> <p>B. Pietermaritz, West Street Bus / Taxi Station, West, Burger, Moses Mabhida (Edendale), Sutherland, F.J. Sithole, Willowfontein, Route 9, Ekuthuleni</p> <p>C. Pietermaritz, West Street Bus / Taxi Station, West, Prince Alfred, Campsdrift, Moses Mabhida (Edendale), Sutherland, F.J. Sithole, Willowfontein, Route 9, Ekuthuleni</p>



transport

Department:
Transport
Province of KwaZulu-Natal

GAZETTE

LGKZNG49-2015-
NOV

REGION: ALL

1) Application Number: APP0043693	2) Gazette Number: LGKZNG49-2015-NOV
3) Applicant: MH NDLOVU ID NO. 7703205297080 Association: ST WENDOLINS KLAARWATER TAXI OWNERS ASS.	4) Applicant Address: PO BOX758 NEW GERMANY 3620
5) Existing Licence Holder: NOT APPLICABLE ID NO. NOT APPLICABLE	6) Existing Licence Holder Address: NOT APPLICABLE
7) Type of application: NEW OPERATING LICENCE	8) Operating Licence Number: LKNKZN124589
9) Vehicle Type: MINIBUS	10) 1 x 15 (SEATED) + 0 (STANDING)
11) Region: DURBAN WEST	
12.1	<p>ST WENDOLINS TO DURBAN</p> <p>1. From Approved Taxi Rank in St Wendolins, turn right into M1 (Richmond Road) turn right into N3 turn left into Old Dutch Road, turn right into Market Road, right into Service Road behind English Market, right into Warwick Avenue Rank No.107 and return.</p> <p>2. From St Wendolins Taxi Rank along Klaarwater Road to Klaarwater, turn left into M1 (Richmond Road) turn right into N3 turn left into Old Dutch Road, joining Alice street turn right into Soldiers Way, right into Pine Street, turn right into Russel Street, turn left into Leopold Street, left Market Road, right Service Road to English Market, right into Warwick Avenue Rank No.107 and back to Klaarwater and St Wendolins Taxi Rank.</p> <p>3. From St Wendolins Taxi Rank along Klaarwater Road, Dermat Road to Luganda, turn left into Intake road, turn left M1 turn right into N3, turn left into Old Dutch Road, right Market Road, right Service Road behind English Market, turn left into Warwick Place proceed to Taxi Rank No.107 and back to Luganda and St Wendolins Taxi Rank.</p> <p>4 From St Wendolins Taxi Rank to Welbedatch West into Dermat Road to Luganda turn right into Thorntree Avenue joining Savanna Drive, turn right into M1, turn left into Hans Dettman Highway (M34) into Limpus Road, left into (M5) Underwood Road, turn right into Stapleton Road, turn right M13, turn left into N3, turn left into Old Dutch Road, right Market Road, right Service Road behind English Market, right into Warwick Avenue Taxi Rank No.107 and back to Welbedatch West and St Wendolins Taxi Rank.</p>
12.2	<p>ST WENDOLINS TO DURBAN VIA JACOBS</p> <p>From St Wendolins Taxi Rank to Welbedatch West into Dermar Road turn right into Thorntree Avenue joining Savanna Drive, turn right into M1 (Higginson Highway), turn left into South Coast Road (R102) turn left into Barrier Lane, turn left into Quality Street, turn left into Balfour Road into Jacobs Road, turn right into M4 proceed to Durban, turn left into Smith Street, turn right into Warwick Avenue Taxi Rank No.107 Warwick Avenue and return to St Wendolins Taxi Rank.</p>
12.3	<p>ST WENDOLINS TO ISIPINGO</p> <p>From St Wendolins Taxi Rank to Welbedach West into Dermat Road turn right into Thorntree Avenue joining Savanna Drive, turn right into M1 (Higginson Highway), turn left into South Coast Road (R102) turn left into Prince Mcwayizeni Drive, left into Old Main Road (M35), right Alexander Avenue into Taxi Rank and back to Welbedatch West and St Wendolins Taxi Rank.</p>



transport

Department:
Transport
Province of KwaZulu-Natal

GAZETTE

LGKZNG49-2015-
NOV

REGION: ALL

12.4	<p>APPROVED ROUTE SST WENDOLINS / KLAARWATER TAXI ASSOCIATION ROUTE 1"1. TO PINETOWN "1.1 From Approved Taxi Rank in St Wendolins turn right into M1 (Richmond Road) turn left into Abbot Francis Road, turn right into Hospital Road, left into Marianhill Hospital Taxi Rank and back into Hospital Road, turn left into Abbot Francis Road, turn left into M1 (Richmond Road) turn left into Westmead Road, turn right into Circuit Road, turn right into Clark Road, turn right into Alexander Road, turn left into M1 (Richmond Road) becoming Old Main Road, turn right into Anderson Road straight into Anderson Taxi Rank and back to St Wendolins Taxi Rank."1.2 From St Wendolins Taxi Rank along Klaarwater road to Klaarwater, turn right into Intake Road, turn left into M1 (Richmond Road), turn left into Abbot Francis Road, turn right into Hospital Road, left into Marianhill Hospital Taxi Rank and back into Hospital Road, turn left into Abbot Francis Road, turn left into M1 (Richmond Road) turn left into Westmead Road, turn right into Circuit Road, turn right into Clark Road, turn right into Alexander Road, turn left into M1 (Richmond Road) becoming Old Main Road, turn right into Anderson Road straight into Anderson Taxi Rank and back into Hospital Road, turn left into Abbot Francis Road, turn left into M1 (Richmond Road) turn left into Westmead Road, turn right into Circuit Road, turn right into Clark Road, turn right into Alexander Road, turn left into M1 (Richmond Road) becoming Old Main Road, turn right into Anderson Road straight into Anderson Taxi Rank and back into Lugand Taxi Rank Klaarwater Taxi Rank and St Wendolins Taxi Rank "1.3 From St Wendolins Taxi Rank into Klaarwater Road, right into Dermat Road to Luganda, turn left into Intake Road, turn left into M1 (Richmond Road), turn left into Abbot Francis Road, turn right into Hospital Road, left into Marianhill Hospital Taxi Rank and back into Hospital Road, turn left into Abbot Francis Road, turn left into M1 (Richmond Road) turn left into Westmead Road, turn right into Circuit Road, turn right into Clark Road, turn right into Alexander Road, turn left into M1 (Richmond Road) becoming Old Main Road, turn right into Anderson Road straight into Anderson Taxi Rank and back into Lugand Taxi Rank Klaarwater Taxi Rank and St Wendolins Taxi Rank "1.4 From St Wendolins Taxi Rank to Weldedatch West into Dermat Road turn right to Thorntree Avenue joining Savanna Drive, turn left into M1 (Richmond Road) turn left into Abbot Francis Road, turn right into Hospital Road, left into Marianhill Hospital Taxi Rank and back into Hospital Road, turn left into Abbot Francis Road, turn left into M1 (Richmond Road) turn left into Westmead Road, turn right into Circuit Road, turn right into Clark Road, turn right into Alexander Road, turn left into M1 (Richmond Road) becoming Old Main Road, tu</p>
12.5	<p>CONDITIONS/RESTRICTIONS</p> <ol style="list-style-type: none"> 1.Passengers may be picked up and/or set down only at designated Taxi Rank or Taxi Stop, which shall exclude Bus Stops. 2.Entry or ranking on private property is not permitted without permission of the Landlord, a copy of which must be supplied to the Board before issue operating license. 3.Without having entered into an agreement with other operators on a common route, as contemplated by section 88 (2) (B) of Act 22 of 2000, the picking up or setting down of passengers on such route is not permitted. A copy of such agreement must be supplied to the Board. 4.At ranks, whether on -street or off-street, only the taxis that can be accommodated in the demarcated area may occupy the rank, excess vehicles must hold elsewhere at designated holding areas. 5.Rank permits or letters of authority must be produced in respect of all ranks in municipal arrears, in particular major towns and cities. 6.The allocation of any route or portion of a route is subject to the condition that it has been approved and allocated in good faith and that such route will be invalid should it transpire that the route or portion thereof will, or has caused conflict due to it having been approved based on incorrect or false information supplied to the Board or as a result of an error. In such instance the operating license must be returned to the Board for correction. 7.The vehicle must be covered by motor vehicle insurance as well as personal liability insurance.



transport

Department:
Transport
Province of KwaZulu-Natal

GAZETTE

**LGKZNG49-2015-
NOV**

REGION: ALL

<p>1) Application Number: APP0043719</p> <p>3) Applicant: NJ MLOTSHWA ID NO. 7611075618089 Association: MAHLABATHINI-ULUNDI TRANS. ASSOCIATION</p> <p>5) Existing Licence Holder: ZJ MLOTSHWA ID NO. 5404105641087</p> <p>7) Type of application: RENEWAL AND DECEASED TRANSFER</p> <p>9) Vehicle Type: NOT AVAILABLE</p> <p>11) Region: ZULULAND</p>	<p>2) Gazette Number: LGKZNG49-2015-NOV</p> <p>4) Applicant Address: PO BOX 280 CEZA 3866</p> <p>6) Existing Licence Holder Address: P.O. BOX331 MAHLABATHINI, ULUNDI KWAZULU NATAL KWA-ZULU NATAL 3865</p> <p>8) Operating Licence Number: LKNKZN0130289</p> <p>10) 1 x 14 (SEATED) + 0 (STANDING)</p>
<p>12.1</p>	<p>ROUTE 3. ULUNDI TO VRYHEID</p> <p>From Ulundi Plaza Taxi Rank join Princess Magogo Road and proceed to Kind Dinizulu Highway (R66). Turn left into R34 and proceed along the road into Vryheid and join Church Street into Vryheid Plaza Taxi Rank, off-load and load. Proceed to Stretch Crescent Street direct to the Railway Station Taxi Rank. Return to Ulundi Plaza Taxi Rank using the same route.</p>
<p>12.2</p>	<p>ROUTE 4. ULUNDI TO NONGOMA</p> <p>From Ulundi Plaza Taxi Rank join Princess Magogo Road and proceed to Kind Dinizulu Highway, turn right into R66 and proceed to Nongoma, off-load and load. Return to Ulundi Plaza Taxi Rank using the same route.</p>
<p>12.3</p>	<p>ROUTE 5. ULUNDI TO DURBAN</p> <p>From Ulundi Plaza Taxi Rank join Princess Magogo Road and join R66, proceed left along R66 until joining Dokodweni Ram Plaza straight into N3. Proceed along N3 until Durban, turn left into Alice Street and off-load and turn right Umngeni Road (R102) and turn right into Osborne Taxi Rank (Durban Station) off-load and load, proceed with Stamford Hill Road and turn right into Argyle Street (M4) North Coast, turn left into Umhlanga Ridge into N2 North or proceed with M4 North and join N2 North at Ballito junction. Return to Ulundi Plaza Taxi Rank using the same route.</p>
<p>12.4</p>	<p>ROUTE 6. ULUNDI TO MANDINI</p> <p>From Ulundi Plaza Taxi Rank join Princess Magogo Road and join R66, proceed until joining R102 and turn right passing Gingindlovu, turn right into Mandini Road and proceed to Mandini Plaza Taxi Rank. Return to Ulundi Plaza Taxi Rank using the same route.</p>
<p>12.5</p>	<p>ROUTE 7. ULUNDI TO JOHANNESBURG</p> <p>From Ulundi Plaza Taxi Rank join Princess Magogo Road and join R66 South, proceed and join R34 North, join N11 North to R23 passing Volkrust and join N3 North and turn left into Vosloorus Taxi Rank, offload and rejoin N3 North. Join M1 North into M2 East turning into Rissik Street proceed and turn right into DeVilliers Street and turn left into Wanderers Street, Park City Taxi Rank, off-load and load. Return to Ulundi Plaza Taxi Rank using the same route.</p>



transport

Department:
Transport
Province of KwaZulu-Natal

GAZETTE

LGKZNG49-2015-
NOV

REGION: ALL

12.6	<p>ROUTE 8. ULUNDI TO NKANDLA</p> <p>From Ulundi Plaza Taxi Rank join Princess Magogo Road and join R66 South and join R68 North. Turn left into Nkandla Road and proceed to Nkandla Taxi Rank, off-load and load. Return to Ulundi Plaza Taxi Rank using the same route.</p>
12.7	<p>ROUTE 9. ULUNDI TO NQUTHU VAI BABANANGO</p> <p>From Ulundi Plaza Taxi Rank join Princess Magogo Road and join R66 South and join R68 to Babanango, off-load at Babanango Taxi Rank. Proceed along R68 to Nquthu Taxi Rank, off-load and load. Return back to Ulundi Plaza Taxi Rank using the same route.</p>
12.8	<p>ROUTE 1. ULUNDI TO EMPANGENI</p> <p>From Ulundi Plaza Taxi Rank join Princess Magogo Road and proceed to Kind Dinizulu Highway (R66) and join R34 and turn into Biyela Street to Ok Taxi Rank, offloading and loading , rejoin R34 to Maxwell Old Taxi Rank load and off-load. Return to Ulundi Plaza Taxi Rank using the same route.</p>
12.9	<p>ROUTE 2. ULUNDI TO MELMOTH</p> <p>From Ulundi Plaza Taxi Rank join Princess Magogo Road and proceed to Kind Dinizulu Highway (R66) and join R34, turn left to Melmoth, turn left into Victoria Street into Melmoth Taxi Rank. Return to Ulundi Plaza Taxi Rank using the same route</p>



transport

Department:
Transport
Province of KwaZulu-Natal

GAZETTE

LGKZNG49-2015-
NOV

REGION: ALL

1) Application Number: APP0043722	2) Gazette Number: LGKZNG49-2015-NOV
3) Applicant: NJ MLOTSHWA ID NO. 7611075618089 Association: MAHLABATHINI-ULUNDI TRANS. ASSOCIATION	4) Applicant Address: PO BOX 280 CEZA 3866
5) Existing Licence Holder: ZJ MLOTSHWA ID NO. 5404105641087	6) Existing Licence Holder Address: P.O. BOX331 MAHLABATHINI, ULUNDI KWAZULU NATAL KWA-ZULU NATAL 3865
7) Type of application: RENEWAL AND DECEASED TRANSFER	8) Operating Licence Number: LKNKZN0130241
9) Vehicle Type: NOT AVAILABLE	10) 1 x 13 (SEATED) + 0 (STANDING)
11) Region: ZULULAND	
12.1	ROUTE 1. ULUNDI TO EMPANGENI From Ulundi Plaza Taxi Rank join Princess Magogo Road and proceed to Kind Dinizulu Highway (R66) and join R34 and turn into Biyela Street to Ok Taxi Rank, offloading and loading , rejoin R34 to Maxwell Old Taxi Rank load and off-load. Return to Ulundi Plaza Taxi Rank using the same route.
12.2	ROUTE 2. ULUNDI TO MELMOTH From Ulundi Plaza Taxi Rank join Princess Magogo Road and proceed to Kind Dinizulu Highway (R66) and join R34, turn left to Melmoth, turn left into Victoria Street into Melmoth Taxi Rank. Return to Ulundi Plaza Taxi Rank using the same route
12.3	ROUTE 3. ULUNDI TO VRYHEID From Ulundi Plaza Taxi Rank join Princess Magogo Road and proceed to Kind Dinizulu Highway (R66). Turn left into R34 and proceed along the road into Vryheid and join Church Street into Vryheid Plaza Taxi Rank, off-load and load. Proceed to Stretch Crescent Street direct to the Railway Station Taxi Rank. Return to Ulundi Plaza Taxi Rank using the same route.
12.4	ROUTE 4. ULUNDI TO NONGOMA From Ulundi Plaza Taxi Rank join Princess Magogo Road and proceed to Kind Dinizulu Highway, turn right into R66 and proceed to Nongoma, off-load and load. Return to Ulundi Plaza Taxi Rank using the same route.
12.5	ROUTE 5. ULUNDI TO DURBAN From Ulundi Plaza Taxi Rank join Princess Magogo Road and join R66, proceed left along R66 until joining Dokodweni Ram Plaza straight into N3. Proceed along N3 until Durban, turn left into Alice Street and off-load and turn right Umngeni Road (R102) and turn right into Osborne Taxi Rank (Durban Station) off-load and load, proceed with Stamford Hill Road and turn right into Argyle Street (M4) North Coast, turn left into Umhlanga Ridge into N2 North or proceed with M4 North and join N2 North at Ballito junction. Return to Ulundi Plaza Taxi Rank using the same route.



transport

Department:
Transport
Province of KwaZulu-Natal

GAZETTE

LGKZNG49-2015-
NOV

REGION: ALL

12.6	<p>ROUTE 6. ULUNDI TO MANDINI</p> <p>From Ulundi Plaza Taxi Rank join Princess Magogo Road and join R66, proceed until joining R102 and turn right passing Gingindlovu, turn right into Mandini Road and proceed to Mandini Plaza Taxi Rank. Return to Ulundi Plaza Taxi Rank using the same route.</p>
12.7	<p>ROUTE 7. ULUNDI TO JOHANNESBURG</p> <p>From Ulundi Plaza Taxi Rank join Princess Magogo Road and join R66 South, proceed and join R34 North, join N11 North to R23 passing Volkrust and join N3 North and turn left into Vosloorus Taxi Rank, offload and rejoin N3 North. Join M1 North into M2 East turning into Rissik Street proceed and turn right into DeVilliers Street and turn left into Wanderers Street, Park City Taxi Rank, off-load and load. Return to Ulundi Plaza Taxi Rank using the same route.</p>
12.8	<p>ROUTE 8. ULUNDI TO NKANDLA</p> <p>From Ulundi Plaza Taxi Rank join Princess Magogo Road and join R66 South and join R68 North. Turn left into Nkandla Road and proceed to Nkandla Taxi Rank, off-load and load. Return to Ulundi Plaza Taxi Rank using the same route.</p>
12.9	<p>ROUTE 9. ULUNDI TO NQUTHU VAI BABANANGO</p> <p>From Ulundi Plaza Taxi Rank join Princess Magogo Road and join R66 South and join R68 to Babanango, off-load at Babanango Taxi Rank. Proceed along R68 to Nquthu Taxi Rank, off-load and load. Return back to Ulundi Plaza Taxi Rank using the same route.</p>



transport

Department:
Transport
Province of KwaZulu-Natal

GAZETTE

LGKZNG49-2015-
NOV

REGION: ALL

1) Application Number: APP0043778	2) Gazette Number: LGKZNG49-2015-NOV
3) Applicant: MJWARA JP ID NO. 7305155382084 Association: RICHMOND TAXI OWNERS ASSOCIATIONS	4) Applicant Address: PO BOX457 RICHMOND 3780
5) Existing Licence Holder: NOT APPLICABLE ID NO. NOT APPLICABLE	6) Existing Licence Holder Address: NOT APPLICABLE
7) Type of application: NEW OPERATING LICENCE	8) Operating Licence Number: LKNKZN0119496
9) Vehicle Type: NOT AVAILABLE	10) 1 x 0 (SEATED) + 0 (STANDING)
11) Region: UMGUNGUNDLOVU	
12.1	<p>ROUTE 9 Simozomeni to Richmond INBOUND - FORWARD From (Origin): Simozomeni Route - Passing: D1230, D1229, Shepstone Street To (Destination): Richmond Rank No.1-Shepstone Street (KPX0024)</p> <p>OUTBOUND - RETURN From (Origin): Richmond Rank No.1-Shepstone Street (KPX0024) Route - Passing: Shepstone Street, D1229, D1231, D1230 To (Destination): Simozomeni</p>
12.2	<p>Route 2 Masangazane to Richmond INBOUND (FORWARD) From (Origin): Masangazane – P121/D388 (KPX0025) Route: Passing: P121, Shepstone To (Destination): Richmond Rank No.1-off Shepstone Street (KPX0023)</p> <p>OUTBOUND (RETURN) From (Origin): Richmond Rank No.1-off Shepstone Street (KPX0023) Route: Passing: Shepstone, P121 To (Destination): Masangazane – P121/D388 (KPX0025)</p>
12.3	<p>Route 5 Gengeshe to Richmond INBOUND - FORWARD From (Origin) Gengeshe Route - Passing: D684, P121, MR5, Shepstone Street To (Destination): Richmond Rank No.1 Shepstone Street (KPX0024)</p> <p>OUTBOUND - RETURN From (Origin): Richmond Rank No.1 Shepstone Street (KPX0024) Route - Passing: Shepstone Street, MR5, P121, D684 To (Destination): Gengeshe</p>
12.4	<p>Route 7 Ndaleni to Richmond INBOUND - FORWARD From (Origin): Ndaleni Route - Passing: D1229, Shepstone Street To (Destination): Richmond Rank NO. 1-Shepstone Street (KPX0024)</p> <p>OUTBOUND - RETURN From (Origin): Richmond Rank No. 1-Shepstone Street (KPX0024) Route - Passing: Shepstone Street, D1229 To (Destination): Ndaleni</p>



transport

Department:
Transport
Province of KwaZulu-Natal

GAZETTE

LGKZNG49-2015-
NOV

REGION: ALL

1) Application Number: APP0043847	2) Gazette Number: LGKZNG49-2015-NOV
3) Applicant: KP BULOSE ID NO. 6408260583082 Association: LINDELANI TAXI ASSOCIATION	4) Applicant Address: A86 UMZWILILI RD NTUZUMA 4359
5) Existing Licence Holder: BM BULOSE ID NO. 6505025445083	6) Existing Licence Holder Address: A 2266 LINDELANI KWAMASHU DURBAN KWA-ZULU NATAL 4060
7) Type of application: DECEASED TRANSFER	8) Operating Licence Number: LKNKZN0123368
9) Vehicle Type: NOT AVAILABLE	10) 1 x 15 (SEATED) + 0 (STANDING)
11) Region: GREATER NORTH	
12.1	<p>FORWARD ROUTE</p> <p>4. LINDELANI TO KWAMASHU STATION – TOWN CENTRE</p> <p>From Lindelani Taxi Rank along the routes detailed above within Lindelani area, into Newlands Express Way, left into Mpangele Road, left into Mandela Road and proceed along Mandela Road to KwaMashu Main/Mandela Road Taxi Rank at the Town Centre direct and return along the same Route in reverse.</p>
12.2	<p>LINDELANI TO POINT FORWARD ROUTE 2</p> <p>INANDA ROAD (M21), INTO INANDA HIGHWAY, BACK INTO INANDA ROAD (M21), INTO SEA COW LAKE ROAD, RIGHT INTO NORTH COAST ROAD, INTO UMGENI ROAD, LEFT INTO ARGYLE ROAD, RIGHT INTO BRICKHILL ROAD, INTO POINT ROAD, RIGHT INTO BAY TERRACE, RIGHT INTO STANGER STREET, LEFT INTO ORDINANCE ROAD, LEFT INTO SOLDIERS WAY, RIGHT INTO QUEEN STREET, RIGHT INTO FIELD STREET, AND PROCEED TO SOLDIERS WAY TAXI RANK, OR, LEFT INTO LEOPOLD STREET, RIGHT INTO WARWICK AVENUE, LEFT INTO ETNA LANE AND PROCEED TO WARWICK AVENUE/CANONGATE TAXI RANK.</p>
12.3	<p>LINDELANI TO PINETOWN FORWARD ROUTE 3</p> <p>2.1</p> <p>INANDA ROAD (M21), INTO INANDA HIGHWAY, BACK INTO INANDA ROAD (M21), RIGHT INTO THE ON-RAMP TO THE N2, RIGHT INTO UMGENI ROAD (M19), ALONG M19, TURN RIGHT INTO BLAIR ATHOLL ROAD (M32), INTO SHEPSTONE ROAD (M32), OR LEFT INTO CHELSEA AVENUE. LEFT INTO ESCOM ROAD, RIGHT INTO ST. JOHN'S AVENUE, RIGHT INTO OLD MAIN ROAD, LEFT INTO CROMPTON ROAD, RIGHT INTO HILL STREET AND PROCEED TO THE END POINT DIRECT AND RETURN.</p> <p>2.2</p> <p>ALONG THE ABOVE ROUTES, INTO OLD MAIN ROAD, INTO RICHMOND ROAD, RIGHT INTO ALEXANDER ROAD, LEFT INTO ALBERT STREET, RIGHT INTO MALCOLM ROAD, RIGHT INTO CIRCUIT ROAD, INTO KYALAMI ROAD, RIGHT INTO HILLCLIMB ROAD, LEFT INTO TRAFFORD ROAD, RIGHT INTO ALEXANDER ROAD, TO THE END POINT ON ALEXANDER ROAD DIRECT AND RETURN.</p>
12.4	<p>LINDELANI TO KWAMASHU STATION -TOWN CENTRE FORWARD ROUTE 4</p> <p>ALONG THE ROUTES DETAILED ABOVE WITHIN LINDELANI AREA (A, B OR C), INTO NEWLANDS EXPRESS WAY, LEFT INTO MPANGELE ROAD, LEFT INTO MALANDELA ROAD AND PROCEED ALONG MALANDELA ROAD TO KWAMASHU MAIN/MALANDELA ROAD TAXI RANK AT THE TOWN CENTRE DIRECT AND RETURN ALONG THE SAME ROUTE IN REVERSE.</p>



transport

Department:
Transport
Province of KwaZulu-Natal

GAZETTE

LGKZNG49-2015-
NOV
REGION: ALL

12.5	<p>ROUTE 1 LINDELANI TO DURBAN FORWARD ROUTE A FROM AN INFORMAL RANK (KWANDLANZI) ON NEW ROAD, ALONG NEW ROAD, LEFT INTO VXAMU AVENUE, OR, (RIGHT INTO DUKUZA STREET, LEFT INTO STREET NO.106604), RIGHT INTO STREET NO.106487, ALONG STREET NO.106487, TURN RIGHT INTO STREET NO.106585, INTO STREET NO.106583, RIGHT INTO INGCEBO DRIVE, LEFT INTO NEWLANDS EXPRESS WAY, RIGHT INTO KHANGELA STREET, ALONG KHANGELA STREET, RIGHT INTO NEWLANDS EXPRESS WAY, LEFT INTO CASTLEHILL DRIVE, LEFT INTO HILLDALE DRIVE, RIGHT INTO BRIARDALE DRIVE, RIGHT INTO INANDA ROAD (M21).</p> <p>1.2 From an informal Rank (Kwandlanzi) Lindelani on New Road, along New Road, left into Newlands Express Way, turn right into an unnamed Road to the Quarry, along this road passing the Road to Emolweni Cemetery, continue until the Quarry and return along the same route to Newlands Express Way, turn right into Newlands Express Way, turn right into Dukuza Road, turn right into Newlands Express Way, left into Khangela Street, along Khangela Street, right into Newlands Express Way, left into Castlehill Drive, left into Hilldale Drive, right into Briadale Drive, right into Inanda Road (M21).</p> <p>1.3 Forward Route From informal Taxi Rank on Dukuza Street Lindelani near Newlands Express Way (dirt road), along Dukuza Street, into Vxamu Avenue, right into Street No 106487, along Street No 106487, turn right into Street No 106585, into Street No 106583, right into Ingcebo Drive, left into Newlands Express Way, right into Khangela Street, along Khangela Street, right into Newlands Express Way, left into Castlehill Drive, left into Hilldale Drive, right into Briadale Drive, right into Inanda Road (21). NB ALL THE ROUTES BELOW ORIGINATE FROM THE ABOVE STARTING POINTS.</p> <p>ALTERNATE ROUTE: 1.4. FORWARD ROUTE Inanda Road (M21), into Inanda Highway, back into Inanda Road (M21), into Sea CowaLake Road, right into North Coast Road, into Umgeni Road (R102), into Soldiers Way TaxiRank, or Field Street, left into Leopold Street, right into Warwick Avenue, left into Etna Lane proceeding to Warwick Avenue/Canongate Road Taxi Rank.</p> <p>1.5 FORWARD ROUTE Inanda Road (M21), into Inanda Highway, back into Inanda Road (M21), right into an on ramp to the N2, left into new Umgeni Road (M19), along M19, right into Alpine Road (M10), into Brickfield Road, right into Randles Road, left into an on ramp to the N3, Eastbound, along the N3, into Commercial Rao, left into Field Street, and proceed to Soldiers Way Taxi Rank, or along Field Street, left into Leopold Street, right into Warwick Avenue, left into Etna and proceed to Warwick Avenue/Canongate Road Taxi Rank.</p> <p>1.6 FORWARD ROUTE Inanda Road (21), into Inanda Highway, back into Inanda Road (M21), right into the on ramp to the N2, along the N2, left into N3 off-ramp, along the N3, into Commercial Road, left into Field Street and proceed to Soldiers Way, or along Field Street, left into Leopold Street, right into Warwick Avenue, left into Etna Lane and proceed to Warwick Avenue/Canongate Road Taxi Rank.</p>
12.6	<p>LINDELANI TO UMHLANGA FORWARD ROUTE 5 ALONG THE ROUTES DISCRIBED IN (A, B OR C) ABOVE, INTO NEWLANDE EXPRESS WAY, LEFT INTO MPANGELE ROAD, ALONG MPANGELE ROAD, LEFT INTO MALANDELA ROAD, ALONG MALANDELA ROAD, RIGHT INTO THE ON-RAMP TO KWAMASHU HIGHWAY (M25), ALONG M25 INTO R102, LEFT INTO RINALDO ROAD, LEFT INTO UMHLANGA ROCKS DRIVE (M12), INTO LIGHTHOUSE ROAD TO AN APPROVED TAXI RANK ON TANAGER WAY.</p> <p>ALTERNATIVE ROUTE KWAMASHU HIGHWAY (M25), LEFT INTO THE ON-RAMP TO THE NATIONAL ROUTE (N2), ALONG THE N2, LEFT INTO THE OFF-RAMP TO M41, RIGHT ITNO M41, ALONG M41, LEFT INTO UMHLANGA ROCKS DRIVE OFF-RAMP, TURN LEFT INTO UMHLANGA ROCKS DRIVE, ALONG UMHLANGA ROCKS DRIVE, TURN RIGHT INTO LIGHTHOUSE ROAD, LEFT INTO TANAGER WAY AND PROCEED TO THE END POINT ON TANAGER WAY DIRECT AND RETURN ALONG THE SAME ROUTE IN REVERSE.</p>



transport

Department:
Transport
Province of KwaZulu-Natal

GAZETTE

LGKZNG49-2015-
NOV

REGION: ALL

12.7	<p>LINDELANI TO PHOENIX TAXI RANK FORWARD ROUTE 3 INTO DUKUZA STREET, INTO VXAMU DRIVE, RIGHT INTO IHOLBHE DRIVE, RIGHT INTO ITHENDELE DRIVE, LEFT INTO NTUZUMA ACCESS ROAD, INTO INDUSTRIAL PARK ROAD, LEFT INTO PHOENIX HIGHWAY, RIGHT INTO PARTHENON STREET, LEFT AND PROCEED TO PHOENIX TAXI RANK DIRECT AND RETURN ALONG THE SAME ROUTE IN REVERSE.</p>
12.8	<p>N.B. ALL THE ROUTES BELOW (ROUTES 1-7) ORIGINATE FROM THE ABOVE ROUTES. A, B OR C.</p> <p>FORWARD ROUTE 1A INANDA ROAD (M21), INTO INANDA HIGHWAY, BACK INTO INANDA ROAD (M21) INTO SEA COW LAKE ROAD, RIGHT INTO NORTH COAST ROAD, INTO UMGENI ROAD, INTO SOLDIERS WAY, RIGHT INTO FIELD STREET AND PROCEED TO SOLDIERS WAY TAXI RANK, OR ALONG FIELD STREET, LEFT INTO LEOPOLD STREET, RIGHT INTO WARWICK AVENUE, LEFT INTO ETNA LANE PROCEEDING TO WARWICK AVENUE/CANONGATE ROAD TAXI RANK.</p>
12.9	<p>FORWARD ROUTE</p> <p>1.7 LINDELANI TO POINT</p> <p>Inanda Road (M21), into Inanda Highway, back into Inanda Road (M21), into Sea Cow Lake Road, right into North Coast Road, into Umgeni Road(R102), left into Argyle Road, right into Brickhill Road, into Point, into Point Road, right into Bay Terrace, right into Stanger Street, left into Ordnance Road, left into Soldiers Way, right into Queen Street, right into Field Street, and proceed to Soldiers Way Taxi Rank, OR left into Leopold Street, right into Warwick Avenue, left into Etna Lane and proceed to Warwick Avenue/Canongate Road Taxi Rank.</p>
12.10	<p>FORWARD ROUTE</p> <p>3. LINDELANI TO PHOENIX TAXI RANK</p> <p>From Lindelani Taxi Rank on Dukuza Street, along Dukuza Street into Vxamu Drive, right into Ihobhe Drive, right into Ithendele Drive, left into Ntuzuma Access Road, into Industrial Park Road, left into Phoenix Highway, right into Parthenon Street, left and proceed to Phoenix Taxi Rank direct and return along the same route in reverse.</p>
12.11	<p>FORWARD ROUTE</p> <p>5. LINDELANI TO UMHLANGA</p> <p>5.1. From Lindelani Taxi Rank, along the routes described in above, into Newlands Express Way, left into Mpangele Road, along Mpangele Road, left into Mandela Road, along Mandela Road, right into the on-ramp to KwaMashu Highway (M25), along M25 into R102, left into Rinaldo Road, left into Umhlanga Rocks Drive, along Umhlanga Rocks Drive (M12), into Lighthouse Road, left into Tanager Way and proceed to an approved Taxi Rank on Tanager Way direct and return along the same route in reverse .</p> <p>ALTERNATE 2</p> <p>5.2. KwaMashu Highway (M25), left into the on-ramp to the National Route (N2), along the N2, left into the off-ramp to M41, right into M41, along M41, left into Umhlanga Rocks Drive off-ramp, turn left into Umhlanga Rocks Drive, along Umhlanga Rocks Drive, turn right into Lighthouse Road, left into Tanager Way and proceed to the approved Taxi Rank on Tanager Way direct and return along the same route in reverse.</p>
12.12	<p>RETURN ROUTE (1.5)</p> <p>7.4. From Soldiers Way Taxi Rank, right into Field Street, into Albert Street, into Umgeni Road (R102), into North Coast Road, left into Sea Cow Lake Road, into Inanda Road (21), along Inanda Road, into Inanda Highway and continue as per the return routes in 7.1 or 7.3 above.</p>



transport

Department:
Transport
Province of KwaZulu-Natal

GAZETTE

**LGKZNG49-2015-
NOV**

REGION: ALL

<p>1) Application Number: APP0043992</p> <p>3) Applicant: TS KHUMALO ID NO. 6307275551086 Association: NOT AVAILABLE</p> <p>5) Existing Licence Holder: NOT APPLICABLE ID NO. NOT APPLICABLE</p> <p>7) Type of application: NEW OPERATING LICENCE</p> <p>9) Vehicle Type: NOT AVAILABLE</p> <p>11) Region: UMZINYATHI</p>	<p>2) Gazette Number: LGKZNG49-2015-NOV</p> <p>4) Applicant Address: 70 JONES STREET DUNDEE KWAZULU-NATAL 3000</p> <p>6) Existing Licence Holder Address: NOT APPLICABLE</p> <p>8) Operating Licence Number: NOT AVAILABLE</p> <p>10) 1 x 0 (SEATED) + 0 (STANDING)</p>
<p>12.1</p>	<p>from 416 mbatha street take one child,turn right in sthole street,turn left in 441 Zulu street take one child ,turn right in mandla street turn right in mlingu street, turn right in 478 madondo street,take one child turn right to weseli street ,turn left in france street turn right in 4881 extention18 take one child and turn left in 4991 extention 18 turn left in newtown street, turn right in 47 smith street take one child turn left in newtown street turn right in 4733 extention 18 take one child turn right in france street, turn rightsyanda street,turn left in 345,346,347,348,349 maebnesela street take five children turn right in bulwer street turn left in mohhamed street,right in 14 dongles street take one turn right in smith street turn right in mohhamed street turn left in horon drive take one child turn in smally street and turn left in 18 mickhenzi street turn right in road to nquthu and Vryheid turn left to nquthu road andstraight to nyanyeni secondary and drop off scholars return the same route on the afternoon.</p>



transport

Department:
Transport
Province of KwaZulu-Natal

GAZETTE

LGKZNG49-2015-
NOV

REGION: ALL

1) Application Number: APP0043996	2) Gazette Number: LGKZNG49-2015-NOV
3) Applicant: MJ MZINYANE ID NO. 5109185514084 Association: NOT AVAILABLE	4) Applicant Address: 49 CELLE STREET GLENCOE KWAZULU-NATAL 2930
5) Existing Licence Holder: NOT APPLICABLE ID NO. NOT APPLICABLE	6) Existing Licence Holder Address: NOT APPLICABLE
7) Type of application: NEW OPERATING LICENCE	8) Operating Licence Number: NOT AVAILABLE
9) Vehicle Type: NOT AVAILABLE	10) 1 x 0 (SEATED) + 0 (STANDING)
11) Region: UMZINYATHI	
12.1	depart from 31 mabaso street take two children turn left in 1300 bekezela street take one child turn left to mkhize street turn right in 213 vuthelani street take one child turn left I masakhane street turn left I 343 zenzele street take two children than go straight turn right in mbatha street turn left in mkhize street tur left in 271 ndumeni street take one child turn right in smith street turn right in 33 boundary street take one child turn left in grey street turn right in 51 mpungose street take two children and go straight turn in naidoo street turn left in aneshar street turn right in rujar street turn right in 492 vanrensborg street take one child and go straight turn in cvleek street turn right in sithembile road turn left in 1379 ningizimu street take two children turn in zakhele street turn right in johhan street turn left in eerk street and turn right in glencoe street and drop at glencoe primary school and return the same route on the after noon



transport

Department:
Transport
Province of KwaZulu-Natal

GAZETTE

LGKZNG49-2015-
NOV

REGION: ALL

1) Application Number: APP0044022	2) Gazette Number: LGKZNG49-2015-NOV
3) Applicant: M PHUNGULA ID NO. 4603065367085 Association: HIGHFLATS TAXI ASSOCIATION	4) Applicant Address: PO BOX 4123 HIHGFLATS KWA ZULU NATAL 3306
5) Existing Licence Holder: NOT APPLICABLE ID NO. NOT APPLICABLE	6) Existing Licence Holder Address: NOT APPLICABLE
7) Type of application: NEW OPERATING LICENCE	8) Operating Licence Number: 1258701
9) Vehicle Type: NOT AVAILABLE	10) 1 x 0 (SEATED) + 0 (STANDING)
11) Region: SISONKE	
12.1	<p>ROUTE 1: HIGHFLATS TO DURBAN</p> <p>FROM HIGHFLATS TAXI RANK, TURN LEFT INTO R612 AND PROCEED TO PARK RYNIE, LEFT INTO N2 AND PROCEED TO DURBAN, ENTERING DURBAN ALONG THE (M4) SOUTHERN FREEWAY, TURN LEFT INTO MOORE ROAD AND PROCEED TO RANK 100A IN SYDNEY ROAD AND RETURN TO HIGHFLATS TAXI RANK AS FOLLOWS:</p> <p>RETURN ROUTE: 1.1 FROM SYDNEY ROAD TAXI RANK, RIGHT INTO CANBERRA ROAD OR MC DONALD ROAD, RIGHT INTO GALE STREET AND PROCEED AS PER ROUTE 1 IN THE OPPOSITE DIRECTION TO HIGHFLATS TAXI RANK.</p> <p>INBOUND ROUTE 1.2 SAME AS ROUTE 1 UP TO M4 THEN: LEFT INTO SMITH STREET OR LEFT INTO MOORE ROAD, RIGHT INTO WARWICK AVENUE, LEFT INTO ETNA LANE AND PROCEED TO ETNA ROAD TAXI RANK, AND RETURN SUBSTANTIALLY ALONG THE SAME ROUTES TO HIGHFLATS.</p>
12.2	<p>ROUTE 2: HIGHFLATS TO PIETERMARITZBURG</p> <p>From High flats Taxi Rank, right into and along R612, turn right into R56 and proceed to Port Shepstone Road Taxi Rank in Richmond and return to R56 and proceed to Pietermaritzburg, entering Pietermaritzburg along Richmond Road, Alexandra Road, left into Commercial Road, right into Longmarket Street, left into Old Market Taxi Rank and return along Longmarket Street, right into Boschhoff Street, right into Loop Street, left into Commercial Road and return to Highflats along the same route in the opposite direction.</p>
12.3	<p>ROUTE 3: HIGHFLATS TO IXOPO</p> <p>FROM HIGHFLATS TAXI RANK INTO ALONG R612 TO IXOPO, LEFT INTO MAIN STREET TO THE IXOPO TAXI RANK IN MAIN STREET AND RETURN TO HIGHFLATS TAXI RANK ALONG THE SAME ROUTE IN THE OPPOSITE DIRECTION.</p>
12.4	<p>ROUTE 4: HIGHFLATS TO UMZINTO</p> <p>From Highflats Taxi Rank, turns left into R612 and proceed to Umzinto Taxi rank and return along the same route.</p>
12.5	<p>ROUTE 5: HIGHFLATS TO HLOKOZI</p> <p>FROM HIGHFLATS TAXI RANK INTO R612, TURN INTO AND ALONG P73 TO HLOKOZI TAXI RANK AND RETURN ALONG THE SAME ROUTE.</p>
12.6	<p>ROUTE 6: HIGHFLATS TO ST FAITHS</p> <p>FROM HIGHFLATS TAXI RANK TO ST FAITHS TAXI RANK ALONG P68 AND RETURN.</p>



transport

Department:
Transport
Province of KwaZulu-Natal

GAZETTE

LGKZNG49-2015-
NOV

REGION: ALL

1) Application Number: APP0044026	2) Gazette Number: LGKZNG49-2015-NOV
3) Applicant: TS QULO ID NO. 8407025826081 Association: UMNGENI TAXI ASSOCIATION	4) Applicant Address: PO BOX43543 INANDA 4310
5) Existing Licence Holder: L QULO ID NO. 4004240281087	6) Existing Licence Holder Address: PO BOX 58053 INANDA, DURBAN KWA ZULU-NATAL KWA-ZULU NATAL 4032
7) Type of application: NORMAL TRANSFER	8) Operating Licence Number: LKNKZN0146527
9) Vehicle Type: NOT AVAILABLE	10) 1 x 15 (SEATED) + 0 (STANDING)
11) Region: DURBAN CENTRAL	
12.1	Forward Journey: Start-Market Road, right into Leopold street, right into Warwick Avenue, right into Alice Street, left into Albert Street, into Umngeni Road, right into intersite Avenue, right into Kozi place and return.
12.2	Return Journey: From Kozi place, left into intersite Avenue, left into Umngeni Road, into Soldiers Way, right into Queen Street, right into Russel street, left into Leopold Street, right into Warwick Avenue, right into Alice Street, right into Market Road, and proceed to the taxi Rank on Market Road.
12.3	Return Journey: Old North Coast Road, left into North Coast Road, into Umngenu Road, into Soldiers Way, right into Queen street, right into Russel street, left into Leopold Street, right into Warwick Avenue right into Alice street, right into Market Road, and proceed to the Taxi Rank on Market Road
12.4	Foward Journey: Start - Market road, right into Leopold street, right into Warwick Avenue, right into Alice Street, left into Albert Street, into Umngeni Road, into North Coast Road, right into Old North Coast Road and return.



transport

Department:
Transport
Province of KwaZulu-Natal

GAZETTE

LGKZNG49-2015-
NOV

REGION: ALL

<p>1) Application Number: APP0044030</p> <p>3) Applicant: MSM ZULU ID NO. 7711155425080 Association: MOLWENI WYEBANK TAXI ASSOCIATION</p> <p>5) Existing Licence Holder: FS MKHIZE ID NO. 7005055565081</p> <p>7) Type of application: NORMAL TRANSFER</p> <p>9) Vehicle Type: NOT AVAILABLE</p> <p>11) Region: DURBAN WEST</p>	<p>2) Gazette Number: LGKZNG49-2015-NOV</p> <p>4) Applicant Address: 26 ALMOND AVENUE WYEBANK KLOOF DURBAN KWA-ZULU NATAL 3610</p> <p>6) Existing Licence Holder Address: P.O. BOX 481 P O CLERNAVILLE PINETOWN KWA-ZULU NATAL 3602</p> <p>8) Operating Licence Number: LKNKZN016300</p> <p>10) 1 x 15 (SEATED) + 0 (STANDING)</p>
<p>12.1</p>	<p>ROUTE1</p> <p>MOLWENI TO PINETOWN</p> <p>From Molweni Taxi Rank turn right to Inanda Road and proceed pass Waterfall to Hillcrest then turn left to Old Main Road and left to M13 proceed and turn left into Old Main Road and turn right to Anderson RD. into Anderson RD. Taxi Rank and return to Molweni.</p>
<p>12.2</p>	<p>ROUTE 2</p> <p>MOLWENI TO NEW GERMANY</p> <p>From Molweni Taxi Rank turn right to Inandad Road proceed turn left Old Main RD. and turn left to M13 and turn left to Old Main RD.in Pinetown and turn left to Glenugie RD. and then turn right to Lauth RD and turn left to Crompton Street and then left to Shepstone RD. to New Germany and turn around and return by the same route</p>
<p>12.3</p>	<p>ROUTE 3</p> <p>MOLWENI TO WESTMEAD</p> <p>From Molweni Taxi Rank turn right to Inanda RD. turn left Old Main Road and turn left to M13 turn right to Richmond RD. left to trafford Road left to Alexander Road. left Alexander Road and return by the same route.</p>
<p>12.4</p>	<p>ROUTE 4</p> <p>MOLWENI TO HILLCREST</p> <p>From Molweni Taxi Rank turn right to Inanda Road and turn left Old Main Road (R103)proceed to a Taxi Stop near Bus Toyota and then turn back at Ashley Drive to Hillcrest Taxi Rank and return to Molweni by the same route.</p>
<p>12.5</p>	<p>ROUTE 0</p> <p>Charter Service from Molweni Taxi Rank to point within the Province of KZN only,no picking up or setting of passengers at en route.</p>
<p>12.6</p>	<p>ROUTE 5</p> <p>MOLWENI TO WATERFALL</p> <p>From Molweni Taxi Rank turn right to Inanda RD. and turn left to Link RD and then turn right to Rock RD. and then turn right to Inanda RD. and drive into Waterfall Taxi Rank and then back to Molweni Taxi Rank along the same route.</p>



transport

Department:
Transport
Province of KwaZulu-Natal

GAZETTE

LGKZNG49-2015-
NOV
REGION: ALL

12.7	<p>ROUTE 7</p> <p>HILLCREST TO PINETOWN</p> <p>From Hillcrest Taxi Rank left Inanda RD. left Old Main RD. turn left to M13 and turn left to Old Main Road and then turn right to Anderson RD. and into Anderson RD. Taxi Rank and return to Hillcrest Taxi RAnk</p>
12.8	<p>ROUTE 8</p> <p>MOLWENI TO KLOOF</p> <p>From Molweni Taxi Rank turn right to Inanda RD. and turn left to Link Road and turn right to Bridle RD. and proceed past Kranskloof nature Reserve proceed on Kloof Falls RD. into Church RD. turn right Old Main RD. into Village Shopping Centre and return</p>
12.9	<p>ROUTE 6</p> <p>MOLWENI TO DURBAN AND RETURN</p> <p>From Molweni Taxi Rank turn right to Inanda road. left Old Main Road the nturn left to M13 and left into N3 at Paradise Valley and proceed into Durban. Turn left into Berea Road North, into Old Dutch road, turn right to Market road, right into University Avenue, right to Lancers Road, right into Wills Road proceed into the allocated taxi rank and return as follows: From Wills road taxi rank, right into Warwick Avenue/ Market Road, left into West Street, left into Russel street and proceed directly to the Western freeway(N3) and return to Molweni taxi rank along the same route in the opposite direction.</p>
12.10	<p>ROUTE 7</p> <p>WYEBANK TO NEW GERMANY -PINETOWN AND RETURN</p> <p>From Wyebank Taxi Rank turn left to Hilltop Road, and turn Left into Crescent then turn right into hilltop Road, turn right into Wyebank Road, and turn left into Glamis Road, then cross into Sander Road and turn left into Coventry Avenue and left into Shepstone Road, right into Blase Road and turn right into Chelsea Avenue and left into Escom Road, left Valley View Road, right into Lenner Road, left into Falcon Road, right into Otto Volek Road, then proceed on stapleton Road, right into Old Main Road, right into Escom road, left into suffert Street, right into Mason street, right into Oppenheimer Street, left into Devon Road right into Oppenheimer Street, right into Beviss Road, left into Cherry Road, left into Henwood Road and turn around on Henwood Road to rejoin Cherry Road, left into Cherry Road, left into Crompton Street, right into Halifax road to rejoin Crompton Street along Crompton Street, right into rejoin Crompton Street along Crompton Street, Right into Scott Road, Left into Manors Road, Left into Glenugie Road, then proceed on Moodie Street, right into Hill Street then join Anderson Road and rank at Anderson Road taxi rank and return to Wybank along the same route.</p>



transport

Department:
Transport
Province of KwaZulu-Natal

GAZETTE

LGKZNG49-2015-
NOV
REGION: ALL

<p>12.11</p>	<p>ROUTE 8</p> <p>WYEBANK TO PINETOWN AND RETURN</p> <p>8.1 From Wyebank Taxi Rank turn left to Circle Drive, proceed and turn right to Orchid Avenue and turn left into Daisy Lane and turn right into Almond Avenue and right into Aloe Avenue and left into Cherry Road, and turn right into Circle Drive and right into Wyebank Road and turn right into Thuthuka Drive and left into Wyebank Road, right into Umunga Road, left Umunga Road right Mdoni Crescent, left Umunga Road, right Wybank Road then turn left into Glamis Road and turn right into Gordon Pirrie Crescent and right into Glamis Road then turn right into Bosse Street and right into Bohmer Road cross into High Street, turn right into Campbell Road which becomes Glenugie Road and turn right into Kings Road and left into Anderson Road into Anderson Road Taxi Rank and return by the same route to Wybank Taxi Rank.</p> <p>8.2 From Wybank Taxi Rank turn left into Umunga Road, then turn right into Umdoni Crescent and turn left into Umunga Road and left into Wybank Road and right into Thuthuka Drive and left into Wybank Road, then left into Glamis Road, turn right into Bosse Street, right into Bohmer Road then cross into High Street and right into Manors Road and right into Doone Road, left into Beare Drive, cross to join Fairview Crescent and right into Fernleigh Road left into Tyrone Spy, right into Padfield Road and left into Manors Road, turn right into Glenugie Road and turn right into Kings Road and left into Anderson Road into Anderson Road Taxi Rank and return by the same route to Wybank Taxi Rank.</p> <p>8.3 From Wybank Taxi Rank turn right into Dahlia Drive, right into Zamokuhle Road and turn right into Rock and turn right into Wybank Road, right into Marievale Drive and turn right into Krantzview Road and turn left into Edwin Swales Road and proceed into Klooflands Road and left into Buckingham Road and left into Emolweni Road and right into Dan Pienaar Road, left into Douglas Road and turn left into Kloof Falls Road and right into Impangele Road, turn left into Abelia Road and right into Church Road, proceed to Willingdon Avenue turn right into Pioneer Road, proceed into old main Road, and turn left into Village Road left into M13 and turn left into old main Road and right into Anderson Road into Anderson Taxi Rank and return by the same route to Wybank Taxi Rank.</p>
<p>12.12</p>	<p>9. WYEBANK AND WESTMEAD AND RETURN</p> <p>From Wybank Taxi Rank turn right into Fannin Road, proceed to Umgababa Road and turn back by the same Road and turn right into Wybank Road, proceed to Pioneer Road, turn left into M13 and right into Richmond Road, turn right to Trafford Road, Hillclimb Road into Goodwood Road, proceed to P.M.C. group and return by the same route and turn right into Hillclimb Road, turn left into Sukuza Road, turn right into Kylami Road, turn left into Circuit Road and turn left into Malcolm Road, turn right into Albert Road, turn left into Westmead Road and turn left into Richmond Road, cross into old main Road and turn right into Anderson Road into Anderson Road Taxi Rank and return to Wybank along the same route.</p>
<p>12.13</p>	<p>10. WYEBANK TO DURBAN AND RETURN</p> <p>From Molweni Taxi Rank proceed by Wybank Road, turn left into Glamis Road, cross to Sander Road, turn left into Conventry Avenue, turn right into Shepstone Road, turn left into old main Road, turn right into Stapleton Road, left into M13 join N3 towards Durban, left into Berea Road North, proceed to join Old Dutch Road, right into Market Road, right into University Avenue, right into Lancers lane, right into Wills Road and rank at Wills Road Taxi Rank. Return along Warwick Avenue/Market Road, left into West Street, left into Russel Street and proceed directly into Western freeway (N3) and return to Molweni Taxi Rank along the same route in the opposite direction.</p>



transport

Department:
Transport
Province of KwaZulu-Natal

GAZETTE

LGKZNG49-2015-
NOV

REGION: ALL

1) Application Number: APP0044034	2) Gazette Number: LGKZNG49-2015-NOV
3) Applicant: MPHIKELELI SIMON NDLOVU ID NO. 5103265202082 Association: KLIPRIVER TAXI ASSOCIATION	4) Applicant Address: P.O BOX 2372 LADYSMITH KWAZULU-NATAL 3370
5) Existing Licence Holder: NOT APPLICABLE ID NO. NOT APPLICABLE	6) Existing Licence Holder Address: NOT APPLICABLE
7) Type of application: NEW OPERATING LICENCE	8) Operating Licence Number: LKNKZN0121938
9) Vehicle Type: MINIBUS	10) 1 x 12 (SEATED) + 0 (STANDING)
11) Region: UTHUKELA	
12.1	25.KLEINFONTEIN TO LADYSMITH / LYELL STREET TAXI RANK Inbound From Embondwane Kleinfontein Taxi Rank proceed to Emadongweni offload and load, proceed to Rierside offload and load and proceed into Inkuthu Road and turn left into DeBeers Pass, turn into Besters Road and turn left into Harrismith Road R103 and proceed into Port Road. Turn left into Keate Street Street into Alexandra Street turn right into Lyell Street Taxi Rank. Alternativley, from Port Road into King Street, turn left into Lyell Street and turn right into Lyelle Street Taxi Rank. Outbound From Lyell Street Taxi Rank turn left into Queen Street, turn left into Keate Street and turn right into Port Road. Alternatively, from Lylle Street Taxi Rank turn left into Queen Street and left into Lyell Street, turn right into King Street, turn ito King Street then Port Road and into Harrismith Road R103. Proceed with Harrismith Road R103 and turn into Bester Road, into DeBeers Pass, proceed and turn right into Inkuthu Road then into Riverside turn off, offload and load and proceed to Emadongweni, offload and load and proceed to Embondwane Kleinfontein Taxi Rank.

**transport**

Department:
Transport
Province of KwaZulu-Natal

GAZETTE

LGKZNG49-2015-
NOV

REGION: ALL

12.2

CONDITIONS/RESTRICTIONS

1. Passengers may be picked up and/or set down only at designated Taxi Rank or Taxi Stop, which shall exclude Bus Stops.
2. On the inbound trip to Durban, Newcastle, Dundee, Colenso, Greytown no passengers may be picked up enroute from leaving the magisterial of Klipriver until reaching the destination rank.
3. On the return trip to Kklipriver, no passengers may be set down until reaching the Magisterial District of Klipriver.
4. Entry or ranking on private property is not permitted without permission of the Landlord, a copy of which must be supplied to the Board before issue operating licence.
5. Without having entered into an agreement with other operators on a common route, as contemplated by section 88 (2) (B) of Act 22 of 2000, the picking up or setting down of passengers on such route is not permitted. A copy of such agreement must be supplied to the Board.
6. At ranks, whether on -street or off-street, only the taxis that can be accommodated in the demarcated area may occupy the rank, excess vehicles must hold elsewhere at designated holding areas.
7. Rank permits or letters of authority must be produced in respect of all ranks in municipal arrears, in particular major towns and cities.
8. The allocation of any route or portion of a route is subject to the condition that it has been approved and allocated in good faith and that such route will be invalid should it transpire that the route or portion thereof will, or has caused conflict due to it having been approved based on incorrect or false information supplied to the Board or as a result of an error. In such instance the operating licence must be returned to the Board for correction.
9. The vehicle must be covered by motor vehicle insurance as well as personal liability insurance.



transport

Department:
Transport
Province of KwaZulu-Natal

GAZETTE

LGKZNG49-2015-
NOV

REGION: ALL

1) Application Number: APP0044041	2) Gazette Number: LGKZNG49-2015-NOV
3) Applicant: NPS NKOMO ID NO: 7704170695084 Association: KLIPRIVER TAXI ASSOCIATION	4) Applicant Address: MATSHENI FARM EZAKHENI 3381
5) Existing Licence Holder: SM MBELE ID NO: 6206155863084	6) Existing Licence Holder Address: PO BOX 7041 EZAKHENI KWAZULU NATAL 3370
7) Type of application: RENEWAL AND DECEASED TRANSFER	8) Operating Licence Number: LKNKZN0121969
9) Vehicle Type: MIDIBUS	10) 1 x 15 (SEATED) + 0 (STANDING)
11) Region: UTHUKELA	
12.1	11.LADYSMITH TO WEENEN Inbound: From Lyell Street Taxi Rank, turn left into Queen Street, turn left into Lyell Street, along Lyell Street, turn left into N11, along N11, into R103, proceed along R103, turn left into R74, proceed along R74, turn left into Andries Pretorius Street, turn left into Retirf Street, turn left into Valley Street Taxi Rank in Weenen Outbound: From Weenen Taxi Rank in Valley Street, turn left into Boshoff Street, turn left into Andries Pretorius Street, turn right into R74, proceed and turn right into R103, proceed into R103, turn left into N11, into Lyell Street, turn eight into Lyell Street Taxi Rank in Ladysmith.
12.2	13.LADYSMITH TO PIETERMARITZBURG Inbound: From Lyell Street Taxi Rank, turn left into Queen Street, turn left into Lyell Street, along Lyell Street, turn left into N11, into R103, proceed along R103, turn left into N3, proceed along N3, turn right into Church Street, turn right into East Street, turn left into Boom Street, left into Retief Street, turn right into Pietermaritz Street, turn left into Boshoff Street, turn right into Church Street, turn right into Otto Lane, turn left into Pietermaritz Street, turn left into Pine Street Taxi Rank Outbound: From Pine Street Taxi Rank, turn left into Church Street, turn left into West Street, turn right into Victoria Street, turn left into Boshoff Street, into the circle, proceed along, turn left into N3 Freeway, proceed along N3 Freeway, turn left into Colenso, off join R103, proceed along N11, into Lyell Street, along Lyell Street, turn right into Lyell Street Taxi Rank
12.3	14.LADYSMITH TO HARRISMITH Inbound: From Lyell Street Taxi Rank, turn left into Queen Street, turn left into Keates Street, turn right into Port Road, or from Lyell Street Taxi Rank, turn left into Queen Street, turn left into Lyell Street, turn right into King Street, along King Street, into Port Road, into Harrismith Road R103, proceed along Harrismith Road R103 into Harrismith Road R103, into Harrismith Taxi Rank in Marcleechnia Street Outbound: From Harrismith Taxi Rank in Marcleechnia Street corner, Garvode Street, into Harrismith Street Road R103, proceed along Harrismith Road R103, into Port Road, into King Street, along King Street, turn right into Lyell Street Rank



transport

Department:
Transport
Province of KwaZulu-Natal

GAZETTE

LGKZNG49-2015-
NOV
REGION: ALL

<p>12.4</p>	<p>15.LADYSMITH TO QWAQWA</p> <p>Inbound From Lyell Street Taxi Rank, turn left into Queen Street, turn left into Deate Street, into Harrismith Road, turn left into Harrismith R103, along Harrismith R103 Road, into R527 proceed R527, turn left into Momlout Street Qwaqwa, proceed along Mamlout Street into Phuthaditshaba Corner Mamdoi Street and Motebang Street Taxi Rank in Qwaqwa</p> <p>Outbound From Approved Taxi Rank in Phuthaditshaba, corner Mamdoi Street and Motegang Street, into Mampoi Street, turn right into R527 Road, proceed along R527 Road, into Marckechnia Street, into Harrismith Road R103, proceed along Harrismith R103, into Port Road, into King Street, turn left into Lyell Street, turn right into Lyell Street Taxi Rank</p>
<p>12.5</p>	<p>16.LADYSMITH TO BERGVILLE</p> <p>Inbound: From Lyell Street Taxi Rank, turn left into Lyell Street, along Lyell Street, turn left into N11, along N11, turn right into R616, proceed along R616, turn left into R74, turn left into Kingsway Street, turn right into South Street, turn left into West Street, along West Street, turn left into Approved Taxi Rank in Bergville</p> <p>Outbound: From Approved Taxi Rank in Bergville, into High Street, turn right into Shawatt Street, turn right into South Street, turn left into Kingsway Street, turn right into R74, turn right into R616, proceed along R616, turn left into R103, turn left into N11, into Lyell Street, turn right into Lyell Street Taxi Rank</p>
<p>12.6</p>	<p>17. LADYSMITH TO WINTERTON</p> <p>Inbound: From Lyell Street Taxi Rank turn left into Queen Street, turn left into Lyell Street, turn left into N11 and proceed along N11, turn right into R616 proceed along R616 turn left into Winterton Road R616 proceed and turn left into R74 and turn right into Winterton Taxi Rank.</p> <p>Outbound: From Winterton Taxi Rank turn left into R74, turn right into R600 proceed along R600 turn right into R616 turn left into R103 turn left into N11 and proceed along N11 and turn into Lyell Street until the Taxi Rank.</p>
<p>12.7</p>	<p>18. LADYSMITH TO GREYTOWN</p> <p>Inbound: From Lyell Street Taxi Rank turn left into Queen Street, turn into Lyell Street, turn left into N11 and proceed along N11 and into R103 and turn left into R74 into Muden Road and turn right into Bell Street, turn into Umhlangeni Taxi Rank in Greytown.</p> <p>Outbound: From Umhlangeni Taxi Rank turn right into Bell Street, turn left into Muden Road and proceed along Muden Road and turn into R74 turn right into R103 proceed along R103 and turn left into N11 and proceed along N11, turn into Lyell Street Taxi Rank.</p>



transport

Department:
Transport
Province of KwaZulu-Natal

GAZETTE

LGKZNG49-2015-
NOV
REGION: ALL

12.8	<p>19.LADYSMITH TO NEWCASTLE</p> <p>Inbound: From Lyell Street Taxi Rank turn left into Queen Street, turn into Lyell Street, turn left into Crawshaw Road, Crawshaw Road turn into Newcastle Road into N11 and proceed along Newcastle Road N11 and turn left into Atten Street and turn into Kirkland Street turn right into Newcastle Rank inot the terminus Street.</p> <p>Outbound: From Newcastle Taxi Rank in Terminus Street and turn left into Kirkland Street, turn right into Atten Street, turn right into Newcastle Road N11. Proceed along Newcastle Road N11 turn right into Thompson Road along Thompson Road into Illing Road and drop and turn right into Alfred Street and turn left into Crawshaw Road into Lyell Street Taxi Rank.</p>
12.9	<p>20.LADYSMITH TO DUNDEE</p> <p>Inbound: From Lyell Street Taxi Rank turn left into Queen Street, turn into Lyell Street, turn into Crwashaw Road into Newcastle Road N11 proceed along Newcastle Road N11 and turn right into R602 Road Elandslaagte along R602 Road turn right into R614 and turn right into R68 Karilandman Street, turn left into Victoria Street, turn left into Smith Streetand proceed along Smith Street and turn left into Dundee Taxi Rank.</p> <p>Outbound: From Dundee Taxi Rank turn right into Smith Street, turn into Smith Street, right into Victoria Street R68. Victoria Street R68 turn right into Karilandman Street R68 turn left into R614 and proceed along R614 turn left into R602. Turn left into Newcastle Road N11 ad proceed along Newcastle Road N11 turn left into Thompson Road. From Thompson Road turn into Illing Road and drop off and turn right into Alfred Street proceed along Alfred Street and turn left into Crawshaw Road into Lyell Taxi Rank.</p>
12.10	<p>21.LADYSMITH TO DURBAN</p> <p>Inbound: From Lyell Street Taxi Rank turn left into Queen Street, turn into Lyell Street, turn into N11 and into R103 and proceed along R103 turn left into N3 and proceed along and turn left into Pinetown old main Road, turn into Crompton Road and drop off along Crompton Road back into N3 proceed along N3 into Old Dutch Road turn into Alice Street turn left into Umngeni Road and proceed and turn left into Osborne Street Taxi Rank.</p> <p>Outbound: From Osborne Street Taxi Rank turn left into First Avenue and join Epsome Road into Umngeni Road and turn right into Leopold Street, join N3 and proceed along N3 and turn right into N11 turn into Lyell Street Taxi Rank</p>



transport

Department:
Transport
Province of KwaZulu-Natal

GAZETTE

LGKZNG49-2015-
NOV
REGION: ALL

12.11	<p>CONDITIONS/RESTRICTIONS</p> <ol style="list-style-type: none"> 1. Passengers may be picked up and/or set down only at designated Taxi Rank or Taxi Stop, which shall exclude Bus Stops. 2. On the inbound trip to Durban, Newcastle, Dundee, Colenso, Greytown no passengers may be picked up enroute from leaving the magisterial of Klipriver until reaching the destination rank. 3. On the return trip to Kklipriver, no passengers may be set down until reaching the Magisterial District of Klipriver. 4. Entry or ranking on private property is not permitted without permission of the Landlord, a copy of which must be supplied to the Board before issue operating licence. 5. Without having entered into an agreement with other operators on a common route, as contemplated by section 88 (2) (B) of Act 22 of 2000, the picking up or setting down of passengers on such route is not permitted. A copy of such agreement must be supplied to the Board. 6. At ranks, whether on -street or off-street, only the taxis that can be accommodated in the demarcated area may occupy the rank, excess vehicles must hold elsewhere at designated holding areas. 7. Rank permits or letters of authority must be produced in respect of all ranks in municipal arrears, in particular major towns and cities. 8. The allocation of any route or portion of a route is subject to the condition that it has been approved and allocated in good faith and that such route will be invalid should it transpire that the route or portion thereof will, or has caused conflict due to it having been approved based on incorrect or false information supplied to the Board or as a result of an error. In such instance the operating licence must be returned to the Board for correction. 9. The vehicle must be covered by motor vehicle insurance as well as personal liability insurance.
12.12	<p>12.LADYSMITH TO ESTCOURT</p> <p>Inbound: From Lyell Street Taxi Rank, turn left into Queen Street, turn left into Lyell Street, turn left into R103, proceed R103 into Harding Street, turn left into Estcourt Taxi Rank.</p> <p>Outbound: From Estcourt Taxi Rank, turn left into Alexandra Street, turn left into Harding Street, into R103, proceed along R103, turn left into N11, into Lyell Street, along Lyell Street, and turn right into Lyell Street Taxi Rank</p>



transport

Department:
Transport
Province of KwaZulu-Natal

GAZETTE

LGKZNG49-2015-
NOV

REGION: ALL

1) Application Number: APP0044044	2) Gazette Number: LGKZNG49-2015-NOV
3) Applicant: TC MLANGENI ID NO. 7110100451087 Association: KLIPRIVER TAXI ASSOCIATION	4) Applicant Address: P.O BOX 177 EZAKHENI 3381
5) Existing Licence Holder: NP MLANGENI ID NO. 4208085614084	6) Existing Licence Holder Address: P O BOX 2372 LADYSMITH KWAZULU-NATAL KWA-ZULU NATAL 3370
7) Type of application: RENEWAL AND DECEASED TRANSFER	8) Operating Licence Number: LKNKZN0117726
9) Vehicle Type: MINIBUS	10) 1 x 15 (SEATED) + 0 (STANDING)
11) Region: UTHUKELA	
12.1	9.EZAKHENI "E" SECTION TO PIETERS INDUSTRIAL AREA Inbound From Section 'E' Supermarket, Chief Luthuli Street turn left into Moses Mabida Street along Moses Mabida Street, along Moses Madiba, turn right into Rholihlanhla Road, along Rholihlanhla into Pieters Industrial Area. OR From Section "E" Supermarket, Chief Albert Luthuli Street, turn right into Moses Madiba Street, along Moses Madiba Street, turn left into P333 Road, along P333 Road, into Pieters Industrial Area



transport

Department:
Transport
Province of KwaZulu-Natal

GAZETTE

LGKZNG49-2015-
NOV
REGION: ALL

12.2	<p>CONDITIONS/RESTRICTIONS</p> <ol style="list-style-type: none"> 1. Passengers may be picked up and/or set down only at designated Taxi Rank or Taxi Stop, which shall exclude Bus Stops. 2. On the inbound trip to Durban, Newcastle, Dundee, Colenso, Greytown no passengers may be picked up enroute from leaving the magisterial of Klipriver until reaching the destination rank. 3. On the return trip to Kklipriver, no passengers may be set down until reaching the Magisterial District of Klipriver. 4. Entry or ranking on private property is not permitted without permission of the Landlord, a copy of which must be supplied to the Board before issue operating licence. 5. Without having entered into an agreement with other operators on a common route, as contemplated by section 88 (2) (B) of Act 22 of 2000, the picking up or setting down of passengers on such route is not permitted. A copy of such agreement must be supplied to the Board. 6. At ranks, whether on -street or off-street, only the taxis that can be accommodated in the demarcated area may occupy the rank, excess vehicles must hold elsewhere at designated holding areas. 7. Rank permits or letters of authority must be produced in respect of all ranks in municipal arrears, in particular major towns and cities. 8. The allocation of any route or portion of a route is subject to the condition that it has been approved and allocated in good faith and that such route will be invalid should it transpire that the route or portion thereof will, or has caused conflict due to it having been approved based on incorrect or false information supplied to the Board or as a result of an error. In such instance the operating licence must be returned to the Board for correction. 9. The vehicle must be covered by motor vehicle insurance as well as personal liability insurance.
12.3	<p>35. EZAKHENI TO LADYSMITH/LYELL STREET TAXI RANK</p> <p>ROUTE ONE; A'INBOUND: From Ezakheni Taxi Rank at Shaka Street, along Shaka Street turn into P325 load and offload, along P325 turn left into Helpmekaar Road load and offload into Danskraal load and offload, along Helpmekaar Road turn left into Newcastle Road, turn left into Thompson Road into Illing Road load and offload along Illing Road turn right into Alfred Street turn left into Crawshaw Road into Lyeel Street, turn right into Lyell Street Taxi Rank. Or proceed along Alfred Street, turn left into Murchison Street offload along Murchison turn left into King Street turn left into Lyell Street and turn right into Lyell Street Taxi Rank.</p> <p>'BOUTBOUND; From Lyell Street Taxi rank turn left into Queen Street, turn right into Lyell Street along Lyeel Street into Crashshaw Road along Crawshaw Road into Newcastle Road along Newcastle Road turn right into Helpmekaar Road along Helpmekaar Road turn right into P323 Road along P325 Road turn right into Shaka Street in Ezakheni Taxi Rank.</p> <p>ROUTE TWO 'A INBOUND : From Ezakheni D Section bus terminus Stimela Road along Stimela Road turn left into P333 turn left into Ezakheni Industrial Area (Pieters) 'Boutbound: Use the same route as per forward route.</p>



transport

Department:
Transport
Province of KwaZulu-Natal

GAZETTE

LGKZNG49-2015-
NOV

REGION: ALL

1) Application Number: APP0044049	2) Gazette Number: LGKZNG49-2015-NOV
3) Applicant: SHAZI NW ID NO. 5202165715084 Association: IZINGOLWENI TAXI OWNERS ASSOCIATION	4) Applicant Address: PO BOX115 IZINGOLWENI 4200
5) Existing Licence Holder: NOT APPLICABLE ID NO. NOT APPLICABLE	6) Existing Licence Holder Address: NOT APPLICABLE
7) Type of application: NEW OPERATING LICENCE	8) Operating Licence Number: NOT AVAILABLE
9) Vehicle Type: NOT AVAILABLE	10) 1 x 0 (SEATED) + 0 (STANDING)
11) Region: UGU-OGWINI	
12.1	APPROVED ROUTES IZINGOLWENI TAXI ASSOCIATION ROUTE 1 – IZINGOLWENI TO GCILIMA BAMBULA FROM APPROVED TAXI RANK IN IZINGOLWENI, INTO P284. PROCEED ALONG P284 INTO APPROVED TAXI RANK BAMBULA TAXI RANK, TURN LEFT TO P732 ROAD TO GCILIMA TAXI RANK, OFFLOAD, LOAD AND RETURN ALONG THE FORWARD ROUTE IN REVERSE.
12.2	ROUTE 2 – IZINGOLWENI TO CHIBINI From approved Taxi Rank in Izingolweni turn right into P284, into N2, turn left into P58, to Chibini Taxi Rank. Offload, load and return along the forward route in reverse.
12.3	ROUTE 3 – IZINGOLWENI TO DURBAN From approved Taxi Rank in Izingolweni, turn left into N2-22, and turn left into M4. Proceed along M4 to Durban approved Taxi Rank. Offload, load and return along the forward route in reverse.
12.4	ROUTE 4 – IZINGOLWENI TO EDEN STORE From Izingolweni Taxi Rank take P284 to Eden Store approved Taxi Rank. Offload, load and return along the forward route in reverse.
12.5	ROUTE 5 – IZINGOLWENI TO HARDING From Izingolweni Taxi Rank turn left to N2-22. Proceed along N2-22 into Harding Taxi Rank. Offload, load and return along the forward route in reverse.
12.6	ROUTE 6 – IZINGOLWENI TO MARGATE From Izingolweni Taxi Rank take P284 and turn left to P732 and straight to Margate Taxi Rank and return along the same route.
12.7	ROUTE 7 – IZINGOLWENI TO BIZANA TAXI RANK From Izingolweni Taxi Rank take P284, turn left to P57 road and into Bizana Taxi Rank. Offload, load and return along the forward route in reverse.
12.8	ROUTE 8 – IZINGOLWENI TO ORIBI FLATS From Izingolweni Taxi Rank turn to N2-22 Oribi Flats and return along the same route.
12.9	ROUTE 9 IZINGOLWENI TO PORT SHEPSTONE TAXI RANK From Izingolweni Taxi Rank take P284, then turn left to N2-22 straight through to Port Shepstone Taxi Rank and return along the same route



transport

Department:
Transport
Province of KwaZulu-Natal

GAZETTE

**LGKZNG49-2015-
NOV**

REGION: ALL

12.10	<p>ROUTE 10 – IZINGOLWENI TO THONJENI / MAHLABATHINI From Izingolweni Taxi Rank, turn left to N2-22, turn right to D860 to Thonjeni / Mahlabathini and return along the same route.</p>
12.11	<p>ROUTE 11 – IZINGOLWENI TO THUNGWA TAXI RANK From Izingolweni Taxi Rank turn left to N2-22, turn right to D1084 to Thungwa Taxi Rank. Offload, load and return along the forward route in reverse.</p>



transport

Department:
Transport
Province of KwaZulu-Natal

GAZETTE

LGKZNG49-2015-
NOV

REGION: ALL

1) Application Number: APP0044051	2) Gazette Number: LGKZNG49-2015-NOV
3) Applicant: KHUMALO BB ID NO. 6401025465083 Association: KRANSKOP TAXI ASSOCIATION	4) Applicant Address: PO BOX4 KRANSKOP 3268
5) Existing Licence Holder: NOT APPLICABLE ID NO. NOT APPLICABLE	6) Existing Licence Holder Address: NOT APPLICABLE
7) Type of application: NEW OPERATING LICENCE	8) Operating Licence Number: LKNKZN0120756
9) Vehicle Type: NOT AVAILABLE	10) 1 x 0 (SEATED) + 0 (STANDING)
11) Region: UMZINYATHI	
12.1	KRANSKOP TO DURBAN AND RETURN: FROM KRANSKOP TAXI RANK TURN RIGHT TO ALWYN STREET, FROM ALWYN TURN RIGHT TO MAIN ROAD, AND THEN TURN LEFT TO R74 DOWN TO STANGER. FROM STANGER JOIN N2 STRAIGHT TO DURBAN FROM N2 TURN LEFT TO M41 AND TURN LEFT TO M4, JOIN M17 FROM M4 TO UMGGENI ROAD AND TURN RIGHT TO LEOPOLD ROAD FROM THERE TO M13 BERA, TURN RIGHT TO WARWICK AVENUE ROM M13 BERA AND THEN JOIN M4 NORTH COAST ALICE STREET TO YMCA RANK IN DURBAN AND RETURN.
12.2	4. FROM KRANSKOP TO STANGER AND RETURN.FROM KRANSKOP TAXI RANK TO ALWYN STREET AND TURN TO MAIN ROAD, FROM MAIN ROAD TURN LEFT R74 PASS MAPHUMALO STRAIGHT TO STANGER AT STANGER R74 TURN RIGHT KINGSHAKA ROAD AND LEFT LINK ROAD FROM LINK ROAD TURN RIGHT TO BALCOMB STREET AND RIGHT TO STANGER TAXI RANK AND RETURN.
12.3	KRANSKOP TO GREYTOWN. FROM KRANSKOP TAXI RANK TURN RIGHT ALWYN STREET, FROM ALWYN STREET TURN RIGHT MAIN ROAD AND TURN RIGHT R74 STRAIGHT TO GREYTOWN FROM DURBAN STREET TURN LEFT MAIKLAND STREET AND TURN RIGHT SARGEANT STREET TO GREYTOWN TAXI RANK AND RETURN.
12.4	KRANSKOP TO PIETERMARITZBURG AND RETURN FROM KRANSKOP TAXI RANK TURN RIGHT ALWYN STREET AND JOIN MAIN ROAD, FROM MAIN ROAD TURN RIGHT R74 AND THEN TURN LEFT AHERNS R33 TO LEFT MISPAH R33 DELIVER PASSENGERS TO PIETERMARITZBURG ON R33 ROAD, PICK AND DROP NEW HANOVER, MPOLWENI UNTIL PIETERMARITZBURGIN CHURCH STREET AND DELIVER THE PASSENGERS TOWN TO MASUKWANA TAXI ASSOCIATION AND RETURN.
12.5	CONDITIONS/RESTRICTIONS 1.Passengers may be picked up and/or set down only at designated Taxi Rank or Taxi Stop, which shall exclude Bus Stops. 2.Entry or ranking on private property is not permitted without permission of the Landlord, a copy of which must be supplied to the Board before issue operating license. 3.Without having entered into an agreement with other operators on a common route, as contemplated by section 88 (2) (B) of Act 22 of 2000, the picking up or setting down of passengers on such route is not permitted. A copy of such agreement must be supplied to the Board. 4.At ranks, whether on -street or off-street, only the taxis that can be accommodated in the demarcated area may occupy the rank, excess vehicles must hold elsewhere at designated holding areas. 5.Rank permits or letters of authority must be produced in respect of all ranks in municipal arrears, in particular major towns and cities. 6.The allocation of any route or portion of a route is subject to the condition that it has been approved and allocated in good faith and that such route will be invalid should it transpire that the route or portion thereof will, or has caused conflict due to it having been approved based on incorrect or false information supplied to the Board or as a result of an error. In such instance the operating license must be returned to the Board for correction. 7.The vehicle must be covered by motor vehicle insurance as well as personal liability insurance.



transport

Department:
Transport
Province of KwaZulu-Natal

GAZETTE

**LGKZNG49-2015-
NOV**

REGION: ALL

<p>1) Application Number: APP0044056</p> <p>3) Applicant: NGIDI NP ID NO. 5101240524083 Association: INANDA-VERULAM TAXI ASSOCIATION</p> <p>5) Existing Licence Holder: NOT APPLICABLE ID NO. NOT APPLICABLE</p> <p>7) Type of application: NEW OPERATING LICENCE</p> <p>9) Vehicle Type: NOT AVAILABLE</p> <p>11) Region: GREATER NORTH</p>	<p>2) Gazette Number: LGKZNG49-2015-NOV</p> <p>4) Applicant Address: PRIVATE BAG 84269 INANDA 4310</p> <p>6) Existing Licence Holder Address: NOT APPLICABLE</p> <p>8) Operating Licence Number: 1361484</p> <p>10) 1 x 0 (SEATED) + 0 (STANDING)</p>
<p>12.1</p>	<p>INANDA TO VERULAM FORWARD JOURNEY: From Ekuphakameni, left into the M25, along the M25, pass Ohlange, Ebhuqwini, Afrika, Stop 8, Emtshebheni, right into M27, pass Emtshebheni Police Station, Ramnanas, Draaihoek, Esigxotsheni, Amatikwe Clinic, SS, Ebhodini, Etafuleni Harripersad, Siyabonga Apostolic Church, Ethankini, Entanda, Etiyeni and proceed to Wick Street, left into Ireland Street and proceed to an approved Taxi Rank on Ireland Street (Verulam)</p> <p>RESTRICTIONS: Only Verulam passengers to be picked up from Ekuphakameni and along the entire described Route up to Etafuleni. No dropping off of passengers along the Route, but only after passing Etafuleni.</p> <p>VERULAM TO INANDA RETURN JOURNEY: From Verulam Taxi Rank on Ireland Street, turn right into Ireland Street, turn right into Wick Street, into M27 (Inanda Road), pass the areas indicated above up to Emtshebheni, left into M25, along M25, up to Ekuphakameni.</p> <p>RESTRICTIONS: Passengers to be picked up only from Verulam Taxi Rank and also along the Taxi Rank and also along the described Route up to just before Etafuleni... No picking up of passengers from Etafuleni up to Ekuphakameni, but only dropping off of passengers until reaching Ekuphakameni.</p>



transport

Department:
Transport
Province of KwaZulu-Natal

GAZETTE

LGKZNG49-2015-
NOV

REGION: ALL

<p>1) Application Number: APP0044062</p> <p>3) Applicant: XNR ZONDI ID NO. 7501215445081 Association: MPUMUZA TAXI ASSOCIATION</p> <p>5) Existing Licence Holder: NOT APPLICABLE ID NO. NOT APPLICABLE</p> <p>7) Type of application: NEW OPERATING LICENCE</p> <p>9) Vehicle Type: MINIBUS</p> <p>11) Region: UMGUNGUNDLOVU</p>	<p>2) Gazette Number: LGKZNG49-2015-NOV</p> <p>4) Applicant Address: P.O. BOX 74944 PMBURG KWAZULU-NATAL KWA-ZULU NATAL 3201</p> <p>6) Existing Licence Holder Address: NOT APPLICABLE</p> <p>8) Operating Licence Number: LKNKZN01247728</p> <p>10) 1 x 14 (SEATED) + 0 (STANDING)</p>
<p>12.1</p>	<p>MPUMUZA TAXI ASSOCIATION</p> <p>APPROVED ROUTES</p> <p>1. LADUMA TERMINUS TO PIETERMARITZBURG</p> <p>Inbound route:</p> <p>From Laduma Terminus on District Road D1131 into Caluza Road, left into road MR & into Edendale Road, right into Longmarket Street, left into Retief Street Right into Pietermaritz Street to Selgro terminus at corner Pietermaritz Street and Boshoff Street.</p> <p>Outbound route:</p> <p>From Selgro Terminus into Pietermaritz Street left to terminus at cnr West an Pietermaritz Streets into West Street, right into Loop Street left into Edendale Road into MR7 Road right into Caluza Road into district Road D 1131 to Laduma Terminus.</p>
<p>12.2</p>	<p>MVUBUKAZI / PAYIPHINI TO PIETERMARITZBURG</p> <p>Inbound route:</p> <p>From Mvubukazi / Payiphini terminus into District Road D 1135 into Morcom Road into Laffan Road left into Neville Road right into Mayor's Walk, into Berg Street to terminus at Cnr of Retief and Berg Streets.</p> <p>Outbound Route:</p> <p>From Berg Street Terminus into Retief Street into Pietermaritz Street right into Pine Street right into Mayor's Walk, left into Neville Road, right into Laffan Road into Morcom Road into District Road D 1135 to terminus at Mvubukazi / Payiphini.</p>



transport

Department:
Transport
Province of KwaZulu-Natal

GAZETTE

LGKZNG49-2015-
NOV

REGION: ALL

<p>1) Application Number: APP0044075</p> <p>3) Applicant: JT SIKHAKHANE ID NO. 5107300566088 Association: MUSGRAVE TAXI ASSOCIATION (M&M)</p> <p>5) Existing Licence Holder: NH SIKHAKHANE ID NO. 4512125600080</p> <p>7) Type of application: RENEWAL AND DECEASED TRANSFER</p> <p>9) Vehicle Type: MIDIBUS</p> <p>11) Region: DURBAN CENTRAL</p>	<p>2) Gazette Number: LGKZNG49-2015-NOV</p> <p>4) Applicant Address: AA 168 UMLAZI DURBAN 4031</p> <p>6) Existing Licence Holder Address: AA 168 UMLAZI TOWNSHIP P.O. UMLAZI DURBAN KWA-ZULU NATAL 4031</p> <p>8) Operating Licence Number: LKNKZN0124194</p> <p>10) 1 x 15 (SEATED) + 0 (STANDING)</p>
<p>12.1</p>	<p>AA. INTER-CITY TO MUSGRAVE (BEREA & MORNINGSIDE): ROUTE 1 From Approved Taxi Rank in Pine Street (Rank 115) turn left into Gardner Street, turn into Smith Street, pick up and drop off along Smith Street, then turn right into Field Street, pick up all commuters intended to be conveyed to KwaMashu Taxi Rank, Teachers Centre, Durban Railway Station, Game City and all the way to Morningside and Berea Areas. Then proceed into Albert Street proceed into (R102)Umngeni Road, pick up and drop off at Durban Railway Station, pick up and drop off, then turn left into Kent Road, pick up drop at Game City proceed into first Avenue, then Mitchell Circle, proceed into Florida Road. Pick up and drop off en-route, then turn left into Musgrave Centre, proceed and turn left into (M13) Berea Road North pick up and drop off. Te proceed at Berea Centre and along Berea Road. Proceed into West Street only dropping off, turn left into Aliwal Street then left into Pine Street Taxi Rank 115.</p>
<p>12.2</p>	<p>APPROVED ROUTES MUSGRAVE & MITCHELL PARK (M & M) TAXI SSOCIATION</p> <p>ROUTE 1 1. CITY TO MUSGRAVE (BEREA & MORNINGSIDE):</p> <p>FROM RANK 115 IN PINE STREET TURN LEFT INTO GARDINER STREET, TURN RIGHT INTO SMITH STREET, PICK UP ALONG SMITH STREET ALL COMMUTERS INTENDED TO BE CONVEYED TO BEREA ROAD AND BEREA CENTRE THEN PROCEED TO (M13), BEREA ROAD, PICK UP AND DROP OFF ALONG BEREA ROAD, THEN TURN RIGHT TO ESSENWOOD ROAD, PICK UP AND DROP OFF AT MUSGRAVE CENTRE, PICK UP AND DROP OFF AND PROCEED, THEN RIGHT INTO ST THOMAS ROAD, PICK UP AND DROP OFF, THEN TURN LEFT INTO MUSGRAVE ROAD AND PROCEED AND THEN PICK UP AND DROP OFF ALONG THE WAY TILL MITCHELL PARK, THEN TURN RIGHT INTO FLORIDA ROAD, PICK UP AND DROP OFF AND PROCEED RIGHT INTO WINDERMERE ROAD TO MITCHELL CIRCLE AND PICK UP AND DROP OFF THEN LEFT INTO OSBORNE ROAD, LEFT INTO 1ST AVENUE, THEN RIGHT INTO KENT ROAD, PICK UP AND DROP OFF AT GAME CITY, THEN TURN RIGHT INTO (R102), UMGENI ROAD, (NO PICKING UP ALONG UMGENI ROAD), PROCEED INTO SOLDIERS WAY THEN PROCEED INTO GARDINER STREET THEN TURN LEFT INTO WEST STREET, DROP OFF ONLY AND TURN LEFT INTO ALI WAL STREET, THEN LEFT INTO PINE STREET TO STARTING POINT RANK 115.</p>



transport

Department:
Transport
Province of KwaZulu-Natal

GAZETTE

LGKZNG49-2015-
NOV

REGION: ALL

12.3	<p>ROUTE 2 2. CITY TO MITCHELL PARK (MORNINGSIDE & BEREA):</p> <p>FROM RANK 115 IN PINE STREET, TURN LEFT INTO GARDINER STREET, TURN RIGHT INTO SMITH STREET THEN RIGHT INTO FIELD STREET, INTO ALBERT STREET PROCEED INTO (R102) UMGENI ROAD, PICK UP AND DROP OFF AT DURBAN RAILWAY STATION, THEN TURN LEFT INTO KENT ROAD, PICK UP AND DROP OFF AT GAME CITY, PROCEED LEFT INTO 1ST AVENUE, RIGHT INTO OSBORNE ROAD TO MITCHELL CIRCLE, PROCEED INTO FLORIDA ROAD, PICK UP AND DROP OFF EN-ROUTE, THEN TURN LEFT INTO MUSGRAVE ROAD, PICK UP AND DROP OFF ALONG THE ROUTE AND AT MUSGRAVE CENTRE, PROCEED AND TURN LEFT INTO (M13) BEREA ROAD NORTH, PICK UP AND DROP OFF, THEN TURN RIGHT INTO BOTANIC GARDENS ROAD, TURN LEFT INTO (M13), BEREA ROAD, PICK UP AND DROP OFF AT BEREA CENTRE AND ALONG BEREA ROAD, PROCEED INTO WEST STREET AND DROPPING OFF ONLY UP TO ALI WAL STREET, LEFT INTO ALI WAL STREET, LEFT INTO PINE STREET TO THE STARTING POINT, RANK 115.</p>
12.4	<p>ROUTE 3 3. (i) CITY TO KENSINGTON HEIGHTS (MORNINGSIDE):</p> <p>FROM RANK 115 IN PINE STREET, TURN LEFT INTO GARDINER STREET, THEN RIGHT INTO SMITH STREET, THEN RIGHT INTO FIELD STREET, THEN PROCEED INTO ALBERT STREET, THEN PROCEED RIGHT INTO 1ST AVENUE, PICK UP AND DROP OFF, PROCEED TO MITCHEL CIRCLE, RIGHT INTO WINDERMERE ROAD, PICK UP AND DROP OFF, LEFT INTO GOODWIN DRIVE, RIGHT INTO BURNMAN DRIVE, PROCEED INTO ST. MATHIAS ROAD, PICK UP AND DROP OFF, THEN TURN LEFT INTO (R102) UMGENI ROAD, THEN TURN LEFT INTO SALISBURY ROAD, THEN RIGHT INTO ST. MATHIAS ROAD AND BURNMAN DRIVE, LEFT INTO GOODWILL DRIVE, THEN RIGHT INTO TREMATON DRIVE, PICK UP AND DROP OFF, THEN TURN RIGHT INTO BURNMAN DRIVE TO KENSINGTON HEIGHTS, PICK UP AND DROP OFF, THEN TURN LEFT INTO NORTHRIDGE ROAD, THEN TURN LEFT INTO VALLEY VIEW ROAD AND TURN LEFT INTO TREMATON DRIVE, PROCEED ALONG THE SAME ROUTE BACK TO CITY TILL EPSOM ROAD RIGHT INTO UMGENI ROAD, INTO SOLDIERS WAY AND PROCEED AS PER ROUTE 1 TO PINE STREET TAXI RANK 115.</p> <p>3. (ii) CITY TO KENSINGTON HEIGHTS (VIA STAMFORD HILL ROAD):</p> <p>FROM RANK 115 IN PINE STREET, PROCEED AND FOLLOW ROUTE 3(i) UP TO 1ST AVENUE, THEN INTO STAMFORD HILL ROAD AND THEN PICK UP AND DROP OFF ALONG THE WAY AND THEN PROCEED INTO PERCY OSBORNE ROAD, PICK UP AND DROP OFF THEN CROSS GOBLE ROAD, PICK UP AND DROP OFF AT LICENSING OFFICE BUREAU AND THE PROCEED AND TURN LEFT INTO ARNERLEY ROAD AND TURN LEFT INTO WINDERMERE ROAD, TURN RIGHT INTO TREMATON DRIVE AND FOLLOW ROUTE 3.(i) ALL THE WAY TO KENSINGTON HEIGHTS AND OPERATE AS PER ROUTE 3. (i) ALL THE WAY BACK TO CITY CENTRE TILL EPSOM ROAD THEN PROCEED ACCORDING TO ROUTE (1) TO CITY CENTRE, PINE STREET TAXI RANK 115.</p>



transport

Department:
Transport
Province of KwaZulu-Natal

GAZETTE

LGKZNG49-2015-
NOV

REGION: ALL

12.5

ROUTE4

4.1 CITY TO TOLLGATE (GLENWOOD & BEREA):

FROM TAXI RANK 115 IN PINE STREET, TURN LEFT INTO GARDINER STREET, THEN TURN RIGHT INTO SMITH STREET TO PICK UP, THEN LEFT TO SYDNEY ROAD, PICK UP AND DROP OFF, THEN RIGHT INTO (M11) MOORE ROAD, PICK UP AND DROP OFF, THEN TURN LEFT INTO BRAND ROAD, PICK UP AND DROP OFF AT DAVENPORT CENTRE, THEN PROCEED AND TURN RIGHT INTO MCDONALD ROAD, THEN TURN RIGHT INTO CHELMSFORD ROAD, PICK UP AND DROP OFF, THEN TURN LEFT INTO CLARK ROAD, PICK UP AND DROP OFF, THEN TURN LEFT INTO SOUTH RIDGE ROAD (ENTRY OR RANKING ON PRIVATE PROPERTY IS NOT PERMITTED WITHOUT THE WRITTEN PERMISSION OF THE LANDLORD, A COPY OF WHICH MUST BE SUPPLIED TO BOARD) , TURN RIGHTH INTO ENTABENI HOSPITAL TO PICK UP AND DROP OFF FROM ENTABENI HOSPITAL (ENTRY OR RANKING ON PRIVATE PROPERTY IS NOT PERMITTED WITHOUT THE WRITTEN PERMISSION OF THE LANDLORD, A COPY OF WHICH MUST BE SUPPLIED TO THE BOARD), TURN LEFT INTO SOUTH RIDGE ROAD, RIGHT INTO CLARK ROAD, LEFT INTO CHELMSFORD ROAD, RIGHT INTO MOORE ROAD, LEFT INTO UMBILO ROAD, RIGHT INTO BEREA ROAD, PROCEED TO AND ALONG WEST STREET, OFF-LOADING ONLY, TURN LEFT INTO ALI WAL STREET, LEFT INTO PINE STREET INTO TAXI RANK 115 .

4.1.1. ALTERNATIVE RETURN ROUTE

FROM ENTABENI HOSPITAL PICK UP AND TURN LEFT INTO SOUTH RIDGE ROAD, TURN RIGHT INTO CLARK ROAD, TURN RIGHT INTO CHELMSFORD ROAD, TO PICK UP AT ST AUGUSTINE HOSPITAL AND EN-ROUTE TURN LEFT INTO MCDONALD ROAD, PICK UP AND DROP OFF, TURN LEFT INTO BRAND ROAD TO PICK UP AND DROP OFF AT DAVENPORT CENTRE, TURN RIGHT INTO MOORE ROAD, PICK UP AND DROP OFF, LEFT INTO UMBILO ROAD, RIGHT INTO BEREA ROAD, PROCEED TO WEST STREET, OFF-LOADING ONLY, TURN LEFT INTO ALI WAL STREET, LEFT INTO PINE STREET TO TAXI RANK 115.

4.2 CITY TO TOLLGATE (GLENWOOD & BEREA):

ALTERNATIVE

FROM APPROVED TAXI RANK 115 IN PINE STREET PROCEED TILL MOORE AS PER ROUTE 4.1 THEN PROCEED ALONG MOORE ROAD, PICK UP AND DROP OFF AT BUXTON CENTRE (GLENWOOD VILLAGE) THEN TURN LEFT INTO CHELMSFORD ROAD, PICK UP AND DROP OFF AT ST AUGUSTINE HOSPITAL, THEN TURN RIGHT INTO CLARK ROAD, LEFT INTO SOUTH RIDGE ROAD, RIGHT INTO ENTABENI HOSPITAL TO PICK UP AND DROP OFF FROM ENTABENI HOSPITAL AND PROCEED AS PER ROUTE 4.1. ALL THE WAY TO UMBILO ROAD, PICK UP AND DROP OFF, TURN RIGHT INTO BEREA ROAD, PROCEED TO WEST STREET, OFF-LOADING ONLY, LEFT INTO ALI WAL STREET, TURN LEFT INTO PINE STREET AND PROCEED TO RANK 115.

CONTINUES ON PAGE 130 - PART 2



KWAZULU-NATAL PROVINCE
KWAZULU-NATAL PROVINSIE
ISIFUNDAZWE SA KWAZULU-NATALI

Provincial Gazette • Provinsiale Koerant • Igazethi Yesifundazwe

GAZETTE EXTRAORDINARY — BUITENGEWONE KOERANT — IGAZETHI EYISIPESHELI

(Registered at the post office as a newspaper) • (As 'n nuusblad by die poskantoor geregistreer)
(Irejistiwee njengephephandaba eposihhovisi)

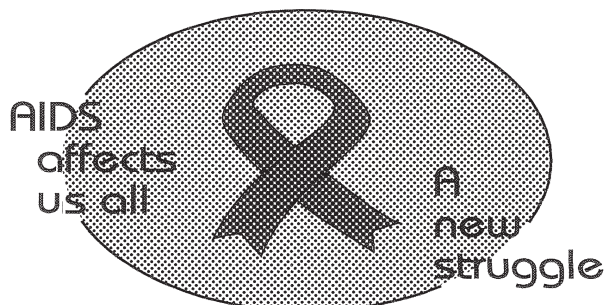
Vol. 9

PIETERMARITZBURG
24 DECEMBER 2015
24 DESEMBER 2015
24 KUZIBANDLELA 2015

No. 1573

PART 2 OF 3

We all have the power to prevent AIDS



**AIDS
HELPLINE**

0800 012 322

DEPARTMENT OF HEALTH

Prevention is the cure

N.B. The Government Printing Works will not be held responsible for the quality of "Hard Copies" or "Electronic Files" submitted for publication purposes

ISSN 1994-4558



9 771994 455008

01573



transport

Department:
Transport
Province of KwaZulu-Natal

GAZETTE

LGKZNG49-2015-
NOV

REGION: ALL

1) Application Number: APP0044077	2) Gazette Number: LGKZNG49-2015-NOV
3) Applicant: MADODENZANI NDWANDWE ID NO. 4707015708080 Association: GLUCKSTADT TAXI OWNERS ASSOCIATION	4) Applicant Address: P O BOX 17 VRYHEID 3100
5) Existing Licence Holder: NOT APPLICABLE ID NO. NOT APPLICABLE	6) Existing Licence Holder Address: NOT APPLICABLE
7) Type of application: NEW OPERATING LICENCE	8) Operating Licence Number: 1360140
9) Vehicle Type: NOT AVAILABLE	10) 1 x 0 (SEATED) + 0 (STANDING)
11) Region: ZULULAND	
12.1	7. Diebe Start Point From Diebe and join D1718 straight to P704 and proceed to P244/1, turn right to pass Thwasana Hospital, Nhlazatshe Store and proceed to join R34 and turn right pass White Umfolozi Garage, Gluckstadt, Lenjane to join East Street to Church Street turn right 1/4km, turn left to PLaza Taxi Rank and return with the same road to Diebe.
12.2	5. Duvela Start Point From Duvela along P487 and pass Warmbaths, Swart Mfolozi to join P219 to Gluckstadt and join R34 and turn right and pass Lenjane and Shoba to join East Street turn right go 1/4km, turn right to Plaza Taxi Rank and return with the same road to Duvel.
12.3	6. Ogedleni Start Point From Ogedleni along D1719 to Tholwethu, Stetena, M'shayazate, eHkabatini, join P704 to P244/1, turn right pass Twasana Hospital, Nhlazatshe Store, to join R34 and turn right pass White Umfolozi Garage, Gluckstadt, Lenjane to join East Street turn right 1/4km, turn left to Plaza Taxi Rank and return with the same road to Ogedleni.
12.4	1. Gluckstadt Start Point From Gluckstadt Area Bethel Mission, along unnamed road, Ntabankulu to join P219 pass Gluckstadt store to join R34 and turn right to pass Lenjane and Shoba and proceed to East Street and turn right into Church Street, turn left into Plaza Taxi Rank and return along the same route to Gluckstadt.
12.5	8. Gwebu Start Point From Gwebu Road along unnamed road to join A3466 and proceed along D304, D37, D42, P14-4 to D34-3 to join East Street and join Church Street, turn right 1/4 km, turn left to PLaza Taxi Rank and return with the same road to Gwebu.
12.6	2. Nhlopheni Start Point From eNhlopheni area along unnamed road passing eDiphini, KwaMlambo, Zwelisha and Witpos and return to eNhlopheni Road, go straight to join R34 to turn left and go straight pass White Mfolozi Garage, and proceed to Gluckstadt and alight only, and at Lenjane and proceed straight to join East Street and Church Street, turn right go 1/4 km, turn left to Plaza Taxi Rank and return with the same road to Nhlopheni.
12.7	4. Mpembeni Start Point From Mpembeni into P219 road pass Swart Mfolozi Store, turn right into P220 road, to Msagweni Store, turn left to join R34, pass Lenjane Store, to join East Street turn right go 1/4km, turn left to PLaza Taxi Rank and return with the same road to Mpembeni.



transport

Department:
Transport
Province of KwaZulu-Natal

GAZETTE

**LGKZNG49-2015-
NOV**

REGION: ALL

<p>1) Application Number: APP0044078</p> <p>3) Applicant: MM MGWABA ID NO. 5010225243082 Association: MKHONDENI TAXI OWNERS ASSOCIATION</p> <p>5) Existing Licence Holder: NOT APPLICABLE ID NO. NOT APPLICABLE</p> <p>7) Type of application: NEW OPERATING LICENCE</p> <p>9) Vehicle Type: MINIBUS</p> <p>11) Region: UMGUNGUNDLOVU</p>	<p>2) Gazette Number: LGKZNG49-2015-NOV</p> <p>4) Applicant Address: STAGE2 PIETERMARITZBURG KWA-ZULU NATAL 3201</p> <p>6) Existing Licence Holder Address: NOT APPLICABLE</p> <p>8) Operating Licence Number: NOT AVAILABLE</p> <p>10) 1 x 14 (SEATED) + 0 (STANDING)</p>
<p>12.1</p>	<p>LINCOLN MEADE - FREEDOM SQUARE PIETERMARITZBURG Inbound: From origin at Lincoln Meade terminus at corner Grimthorp and Stamford Roads along Stamford road into McPherson Road into Dunsby Road into Grimthorpe Road left into Murray Road into Hesketh Drive left into New England Road right into Surrey Road, into Boschhoff Street into Longmarket Street left into Retief Street left into Church Street left into Old Market Road to Market Road to Freedom Square Terminus. Outbound: From Freedom Square Terminus right into Longmarket Street, left into Boschhoff Street and follow same route as inbound route to point of origin at Lincoln Meade Terminus.</p>
<p>12.2</p>	<p>MKHONDENI - FREEDOM SQUARE PIETERMARITZBURG Inbound: From origin at Mkhondeni Terminus at corner of Shorts Retreat and Lester Brown Roads into Shorts Retreats Road left into Portland Road, left into CB Downs Road right into Market Road into N3 left into Durban Road, into Commercial Road, right into Longmarket Street, left into Retief Street, left into Church Street, left into Old Market Street to Freedom Square Terminus. Alternative inbound: Same as above to N3, to Church Street Greytown Road off ramp left into Church Street left into Old Market Street to Freedom Square Terminus. Outbound: From Freedom Square Terminus into Archbell Street, left into Loop Street, right into Commercial Street, into Durban Road, left into Blackburrow Road right into Hesketh Drive, right into Foxon Road, left into Varley Road, right into Murray Road, left into CB Downes Road, right into Portland Road, right into Shorts Retreats Road to Mkhondeni terminus at corner Shorts Retreat and Lester Brown Roads.</p>
<p>12.3</p>	<p>LYNFIELD PARK TO FREEDOM SQUARE PIETERMARITZBURG Inbound: From Lyfield Park Terminus into Old Main Road, into CB Downes Road left into Market Street left into N3 Durban Road into Commercial Road left into Longmarket Street, left into Retief Street left into Church Street left into Old Market Street to terminus at Freedom Square. Outbound: From terminus at Freedom Square into Archbell Street, right into Loop Street, left into Commercial Road, into Durban Road, into N3, left into Market Street, right into CB Downes Road into Old Main Road to terminus at Lynfield Park.</p>



transport

Department:
Transport
Province of KwaZulu-Natal

GAZETTE

LGKZNG49-2015-
NOV

REGION: ALL

<p>1) Application Number: APP0044083</p> <p>3) Applicant: SA BUTHELEZI ID NO. 7803275552081 Association: ESTCOURT DISTRICT TAXI ASSOCIATION</p> <p>5) Existing Licence Holder: NM BUTHELEZI ID NO. 5804230820086</p> <p>7) Type of application: NORMAL TRANSFER</p> <p>9) Vehicle Type: MIDIBUS</p> <p>11) Region: UTHUKELA</p>	<p>2) Gazette Number: LGKZNG49-2015-NOV</p> <p>4) Applicant Address: P O BOX 1897 ESTOURT KWAZULU-NATAL 3310</p> <p>6) Existing Licence Holder Address: P.O.BOX 337 BERGVILLE KWAZULU-NATAL 3350</p> <p>8) Operating Licence Number:</p> <p>10) 1 x 15 (SEATED) + 0 (STANDING)</p>
<p>12.1</p>	<p>ROUTE 6: ESCOURT TO BERGVILLE FROM APPROVED TAXI RANK IN ESCOURT , INTO ALEXANDRA STREET, INTO PHILLIP STREET, INTO ALBERT STREET, INTO LOSKOP ROAD, INTO N3, INTO R74 BERGILLE, INTO R600 , INTO BERGVILLE TAXI RANK. OFFLOAD, LOADING AND RETURN ALONG FORWARD ROUTE IN REVERSE.</p>



transport

Department:
Transport
Province of KwaZulu-Natal

GAZETTE

LGKZNG49-2015-
NOV

REGION: ALL

<p>1) Application Number: APP0044087</p> <p>3) Applicant: MC DUBE ID NO. 5305105761082 Association: NHLABANE TAXI ASSOCIATION</p> <p>5) Existing Licence Holder: NOT APPLICABLE ID NO. NOT APPLICABLE</p> <p>7) Type of application: NEW OPERATING LICENCE</p> <p>9) Vehicle Type: NOT AVAILABLE</p> <p>11) Region: UTHUNGULU</p>	<p>2) Gazette Number: LGKZNG49-2015-NOV</p> <p>4) Applicant Address: PO BOX 102847 MEERENSE 3901</p> <p>6) Existing Licence Holder Address: NOT APPLICABLE</p> <p>8) Operating Licence Number: 0120786</p> <p>10) 1 x 0 (SEATED) + 0 (STANDING)</p>
<p>12.1</p>	<p>ROUTE 1. From Sokhulu Taxi Rank into ZM 350, turn right to N2-R102 to Mtubatuba Taxi Rank direct and return.</p>
<p>12.2</p>	<p>ROUTE 2. From Sokhulu Taxi Rank into ZM 350, continue with ZM 350 and cross N2 R102 to Kwa-Mbonambi Taxi Rank, direct and return</p>
<p>12.3</p>	<p>ROUTE 3. From Sokhulu Taxi Rank into ZM350, turn left to P515, continue with P515, join with D1559, turn right into RBM Road, continue with P515, via Meerensee, drop passengers only, Anglers Rod, right to John Ross Parkway R34 to CBD Taxi Rank, Richardsbay, direct and return</p>
<p>12.4</p>	<p>ROUTE 4. From Sokhulu Taxi Rank into ZM350, left to P515, right to RBM Road, via Meerensee, drop passengers only, Anglers Rod, continue with R34 to Empangeni, A-Rank, direct and return</p>
<p>12.5</p>	<p>CONDITIONS/RESTRICTIONS</p> <ol style="list-style-type: none"> 1.Passengers may be picked up and/or set down only at designated Taxi Rank or Taxi Stop, which shall exclude Bus Stops. 2.Entry or ranking on private property is not permitted without permission of the Landlord, a copy of which must be supplied to the Board before issue operating license. 3.Without having entered into an agreement with other operators on a common route, as contemplated by section 88 (2) (B) of Act 22 of 2000, the picking up or setting down of passengers on such route is not permitted. A copy of such agreement must be supplied to the Board. 4.At ranks, whether on -street or off-street, only the taxis that can be accommodated in the demarcated area may occupy the rank, excess vehicles must hold elsewhere at designated holding areas. 5.Rank permits or letters of authority must be produced in respect of all ranks in municipal arrears, in particular major towns and cities. 6.The allocation of any route or portion of a route is subject to the condition that it has been approved and allocated in good faith and that such route will be invalid should it transpire that the route or portion thereof will, or has caused conflict due to it having been approved based on incorrect or false information supplied to the Board or as a result of an error. In such instance the operating license must be returned to the Board for correction. 7.The vehicle must be covered by motor vehicle insurance as well as personal liability insurance.



transport

Department:
Transport
Province of KwaZulu-Natal

GAZETTE

LGKZNG49-2015-
NOV

REGION: ALL

1) Application Number: APP0044088	2) Gazette Number: LGKZNG49-2015-NOV
3) Applicant: SS MBELU ID NO. 5004155342089 Association: JOLIVET TAXI OWNERS ASSOCIATION	4) Applicant Address: 95 NEWYORK HOUSE 79 ST GEORGES STREET DURBAN KWA-ZULU NATAL 4001
5) Existing Licence Holder: NOT APPLICABLE ID NO. NOT APPLICABLE	6) Existing Licence Holder Address: NOT APPLICABLE
7) Type of application: INCREASE CARRYING CAPACITY	8) Operating Licence Number:
9) Vehicle Type: MIDIBUS	10) 1 x 21 (SEATED) + 0 (STANDING)
11) Region: SISONKE	
12.1	ROUTE 1 IMPUNGA TO DURBAN AND RETURN: FROM APPROVED TAXI RANK IN IMPUNGA INTO AND ALONG R612, DROP ONLY ALONG R612 TO UMZINTO DROP IN UMZINTO, BACK TO R612 AND TURN LEFT TO JOIN N2 FREEWAY AND PROCEED INTO M4 / ALBERT LUTHULI HIGHWAY, LEFT INTO SMITH STREET, RIGHT INTO WARWICK AVENUE TO RANK 292C ON WARWICK AVENUE, DURBAN AND RETURN WITH PASSENGERS FROM RANK 292C, WARWICK AVENUE DURBAN. TURN LEFT TO JOIN WEST STREET AND TURN RIGHT ALONG PARK STREET RIGHT TO JOIN (M4) / ALBERT LUTHULI HIGHWAY INTO N2 FREEWAY, TURN LEFT AND RIGHT AGAIN TO JOIN R612 AND PROCEED TO THE STARTING POINT AT IMPUNGA.
12.2	ROUTE 2 IMPUNGA TO HIGHFLATS FROM APPROVED TAXI RANK IN IMPUNGA, KENTERTON INTO AND ALONG R612 TO HIGHFLATS TAXI RANK AND RETURN WITH OWN PASSENGERS. (DROP AND PICK UP AT MACKENZIE KNOGHKAR MASHU, STUARTVILLE, HLUTANKUNGU, GOXE NKAWINI, JOLIVET, NJANE R, SJAHILE, KENTERTON, IMPUNGA.)
12.3	ROUTE 3 IMPUNGA TO UMZINTO: FROM APPROVED TAXI RANK IN IMPUNGA, KENTERTON INTO AND ALONG R612 (DROP ONLY) STRAIGHT INTO UMZINTO AND RETURN ALONG THE SAME ROUTE WITH PASSENGERS. START DROPPING IN KENTERTON, IMPUNGA SJAHILE, NJANE R, JOLIVET, NKAWINI, GOXE HLUTHANKUNGU, NGU, AND STUARTVILLE.
12.4	ROUTE 4 JOLIVET TO DURBAN: FROM APPROVED TAXI RANK IN JOLIVET TO DURBAN RANK NO. 292C WARWICK AVENUE ALONG R612 TURN RIGHT INTO UMZINTO. (DROP ONLY) BACK TO R612 AND TURN LEFT INTO N2 FREEWAY AND PROCEED DIRECT INTO M4 / ALBERT LUTHULI HIGHWAY, LEFT INTO SMITH STREET, RIGHT INTO WARWICK AVENUE TO RANK 292C ON WARWICK AVENUE, DURBAN AND RETURN. TURN LEFT INTO WEST STREET, TURN RIGHT INTO PARK STREET, RIGHT INTO INKOSI ALBERT LUTHULI HIGHWAY, INTO (N2) SOUTH COAST FREEWAY TURN LEFT INTO PARK RYNIE INTO R612 AND START DROPPING IN KENTERTON, IMPUNGA, SJAHILE, NJANE R JOLIVET, NKAWINI, GOXE, HLUTHAKUNGU, STUARTVILLE MASHU UNTIL REACHING THE STARTING POINT OF JOLIVET.
12.5	ROUTE 5 JOLIVET TO HIGHFLATS: FROM APPROVED TAXI RANK IN JOLIVET, PASSING THROUGH NKAWINI, GOXI, STUARTVILLE, NJANE R, SJAHILE, KENTERTON, IMPUNGA MASHU, KNOGHKAR, MACKENZIE INTO AND ALONG R612. AND PROCEED INTO HIGHFLATS TAXI RANK AND WAIT FOR OWN PASSENGERS BEFORE RETURNING ALONG R612 DROP AND PICK TO MACKENZIE, KNOGHKAR, MASHU, STUARTVILLE, HLUTHANKUNGU, GOXE, NKAWINI, JOLIVET R SJAHILE, KENTERTON, IMPUNGA UNTIL REACHING JOLIVET.

**transport**

Department:
Transport
Province of KwaZulu-Natal

GAZETTE

LGKZNG49-2015-
NOV

REGION: ALL

12.6**ROUTE 0****CONDITIONS:**

1. Passengers May Be Picked Up And/ Or Set Down Only At Designated taxi Rank Or Taxi Stop, Which Shall Exclude Bus Stops.
2. On The In Bound Trip To Durban, No Passengers May Be Picked Up en Route From Entering Road R612, Until Reaching The Warwick avenue Rank No 292c Taxi Rank.
3. On The Return Trip To Jolivet, No Passengers May Be Set Down until Leaving Road R612.
4. Entry Or Ranking On Private Property Is Not Permitted Without written Permission Of The Landlord, A Copy Of Which Must Be supplied To The Board.
5. Without Having Entered Into An Agreement With Other Operators on A Common Route, As Contemplated By Section 88(2)(B) Of Act22 Of 2000, The Picking Up Or Setting Down Of Passengers On such Route Is Not Permitted. A Copy Of Such Agreement Must Be supplied To The Board.
6. At Ranks, Whether On - Street Or Off - Street, Only The Taxis that Can Be Accommodated In The Demarcated Area May Occupy The rank, Excess Vehicles Must Hold Elsewhere At Designated holding Areas.
7. Rank Permits Or Letters Of Authority Must Be Produced In respect Of All Ranks In Municipal Areas, In Particular Major towns And Cities Such As Durban And Umzinto.
8. The Allocation Of Any Route Or Portion Of A Route Is Subject to The Condition That It Has Been Approved And Allocated In good Faith And That Such Route Will Be Invalid Should It transpire That The Route Or Portion Thereof Will, Or Has caused Conflict Due To It Having Been Approved Based On incorrect Or False Information Supplied To The Board Or As A result Of An Error. In Such Instance The Operating Licence must Be Returned To The Board For Correction.
9. The Vehicle Must Be Covered By Motor Vehicle Insurance As Well as Personal Liability Insurance



transport

Department:
Transport
Province of KwaZulu-Natal

GAZETTE

LGKZNG49-2015-
NOV

REGION: ALL

1) Application Number: APP0044089	2) Gazette Number: LGKZNG49-2015-NOV
3) Applicant: DH BUTHELEZI ID NO. 5501025695083 Association: NOT AVAILABLE	4) Applicant Address: 1041 MAZAKHELE STREET GLENCOE KWAZULU-NATAL 2930
5) Existing Licence Holder: NOT APPLICABLE ID NO. NOT APPLICABLE	6) Existing Licence Holder Address: NOT APPLICABLE
7) Type of application: NEW OPERATING LICENCE	8) Operating Licence Number: NOT AVAILABLE
9) Vehicle Type: NOT AVAILABLE	10) 1 x 0 (SEATED) + 0 (STANDING)
11) Region: UMZINYATHI	
12.1	from no:1041 mazakhele street to no:1039 mazakhele street I pickup one child to no:419 MTHEMBU STREET I PICKUP ONE CHILD TO NO:4614 TO NO: 462 MTHEMBU I PICKUP TWO CHILDREN TO NO: 284 NDUMENI STREET I TAKE ONE CHILD TO VIKELANI STREET I TAKE ONE CHILD TO NO:742 CHAKIDE STREET I TAKE ONE CHILD AND TAKE ONE CHILD IN NO: 746 CHAKIDE TO NO:386 THULINI STREET WHERE I PICKUP ONE CHILD AND I DROP OFF KIDS AT GLENCOE PRIMARY SCHOOL AND I DROP OFF KIDS IN BIGGARSBERG PRIMARY SCHOOL.



transport

Department:
Transport
Province of KwaZulu-Natal

GAZETTE

LGKZNG50-2015-
NOV
REGION: ALL

1) Application Number: APP0027159	2) Gazette Number: LGKZNG50-2015-NOV
3) Applicant: ZE HLONGWA ID NO. 5811100723084 Association: ISIPINGO-DURBAN TAXI ASSOCIATION	4) Applicant Address: KWAGWEGWE PRIMARY SCHOOL UMBUMBULU 4105
5) Existing Licence Holder: NOT APPLICABLE ID NO. NOT APPLICABLE	6) Existing Licence Holder Address: NOT APPLICABLE
7) Type of application: NEW OPERATING LICENCE	8) Operating Licence Number: NOT AVAILABLE
9) Vehicle Type: NOT AVAILABLE	10) 1 x 0 (SEATED) + 0 (STANDING)
11) Region: NINGIZMU 1	
12.1	<p>CONDITIONS:"1.PASSENGERS MAY BE PICKED UP AND/OR SET DOWN ONLY AT DESIGNATED TAXI RANK OR TAXI STOP, WHICH SHALL EXCLUDE BUS STOPS. 2.ON THE IN BOUND TRIP TO DURBAN, NO PASSENGERS MAY BE PICKED UP EN ROUTE FROM ENTERING THE N2, UNTIL REACHING RANK 49 AND Z TAXI RANKS.3. ON THE RETURN TRIP TO ISIPINGO, NO PASSENGERS MAY BE SET DOWN UNTIL REACING PROSPECTION OR ISIPINGO.4.ENTRY OR RANKING ON PRIVATE PROPERTY IS NOT PERMITTED WITHOUT WRITTEN PERMISSION OF THE LANDLORD, A COPY OF WHICH MUST BE SUPPLIED TO THE BOARD.5.WITHOUT HAVING ENTERED INTO AN AGREEMENT WITH OTHER OPERATORS ON A COMMON ROUTE, AS CONTEMPLATED BY SECTION 88(2)(B) OF ACT 22 OF 2000, THE PICKING UP OR SETTING DOWN OF PASSENGERS ON SUCH ROUTE IS NOT PERMITTED. A COPY OF SUCH AGREEMENT MUST BE SUPPLIED TO THE BOARD.6.AT RANKS, WHETHER ON STREET OR OFF STREET, ONLY THE TAXIS THAT CAN BE ACCOMODATED IN THE DEMARCATED AREA MAY OCCUPY THE RANK, EXCESS VEHICLES MUST HOLD ELSEWHERE AT DESIGNATED HOLDING AREAS. 7.RANK PERMITS OR LETTERS OF AUTHORITY MUST BE PRODUCED IN RESPECT OF ALL RANKS IN MUNICIPAL AREAS, IN PARTICULAR MAJOR TOWNS AND CITIES. 8.THE ALLOCATION OF ANY ROUTE OR PORTION OF A ROUTE IS SUBJECT TO THE CONDITION THAT IT HAS BEEN APPROVED AND ALLOCATED IN GOOD FAITH AND THAT SUCH ROUTE WILL BE INVALID SHOULD IT TRANSPIRE THAT THE ROUTE OR PORTION THEREOF WILL, OR HAS CAUSED CONFLICT DUE TO IT HAVING BEEN APPROVED BASED ON INCORRECT OR FALSE INFORMATION SUPPLIED TO THE BOARD OR AS A RESULT OF AN ERROR. IN SUCH INSTANCE THE OPERATING LICENCE MUST BE RETURNED TO THE BOARD FOR CORRECTION. 9.THE VEHICLE MUST BE COVERED BY MOTOR VEHICLE INSURANCE AS WELL AS PERSONAL LIABILITY INSURANCE.,</p> <p>Chatsworth - Mobeni Heights,22064X2202J000050289,KZNBRCDBN00756, FROM RANK NO 80 AT R. K. KHANS HOSPITAL IN CHATSWORTH CIRCLE TO MOBENI HEIGHTS SHOPPING CENTRE IN IMPALA DRIVE, right into Chatsworth Circle, right into Florence Nightingale Drive, right into Westcliff Drive, direct into Pelican Drive, right into Havenside Drive, right into Impala Drive, into Mobeni Heights Shopping Centre and return along the forward route in reverse to R. K. Khan Hospital in Chatsworth Circle.</p> <p>Chatsworth Circle - Chatsworth Ridge Centre,22064X22064X00050290,KZNBRCDBN00757, FROM RANK NO. 80 AT R. K. KHANS HOSPITAL IN CHATSWORTH CIRCLE TO CHATSWORTH RIDGE CENTRE IN LINK ROAD, left into Chatsworth Circle, left into Croftdene Drive, right into Montdene Drive, left into Road 702, left into Road 701, right into Road 751, right int</p>
12.2	<p>APPROVED ROUTES ISIPINGO DURBAN TAXI ASSOCIATION ROUTE 1 FORWARD ROUTE "1.Isipingo to Durban "From Isipingo Taxi Rank on Alexander Avenue, turn right into Alexander Avenue turn left into Thomas Lane. Right into Church Lane, Left into Old Main road, right into Prospection Road (R102). Left into N2, left into M4, left into Moore Road, right into Sydney Road, into Warwick Avenue, right West Street to Theatre Lane Taxi Rank (Z) or Proceed along West Street, Left into Field Street, Right into Commercial Road. Left into Aliwal Street, left into Ordinance Road, straight into Leopold street, proceed to Market Road: rank 49- offload.1.1. RETURN ROUTEDurban to Isipingo From rank 49 on Market Road proceed on Market Road, Proceed to join M4, left N2, right into Prospection Road (R102), left into Old Main Road, right into Alexandra Avenue, left into Isipingo taxi rank.1.2. ALTERNATE: From Isipingo Taxi Rank, Alexandra Avenue proceed as per route one to Taxi Rank on Prospection Road outside Toyota Main Gate, proceed on Prospection Road, left into Joyner Road, left into The East Avenue Road. Right into Refinery Drive, turn around at SAPREF Refinery gates, and proceed on Refinery Drive. Right into the East Avenue, right into Prospection Road, right into N2- and proceed to Rank 49 as per route 1 and return along the same route to Isipingo Taxi Rank1.3. RETURN ROUTEDurban to Isipingo From Taxi Rank on Theatre Lane, Left into West Street, Left into Field Street, left into Leopold Street, Left into Market Road, join M4, and proceed as per 1.1 to Isipingo Taxi Rank.</p>



transport

Department:
Transport
Province of KwaZulu-Natal

GAZETTE

LGKZNG50-2015-
NOV

REGION: ALL

1) Application Number: APP0040911	2) Gazette Number: LGKZNG50-2015-NOV
3) Applicant: ZE NTANZI ID NO. 5805155654087 Association: DURBAN LONG DISTANCE TAXI ASSOCIATION	4) Applicant Address: 32 UMGENI RD DURBAN 4001
5) Existing Licence Holder: NOT APPLICABLE ID NO. NOT APPLICABLE	6) Existing Licence Holder Address: NOT APPLICABLE
7) Type of application: NEW OPERATING LICENCE	8) Operating Licence Number: LKNKZN0132045
9) Vehicle Type: MINIBUS	10) 1 x 14 (SEATED) + 0 (STANDING)
11) Region: DURBAN CENTRAL	
12.1	<p>ROUTE 3. From approved Taxi Rank in Durban to approved Taxi Rank In Richardsbay direct and return Forward Trip Route: From Crabbe Street Taxi Rank, into Osborne Street, into First Avenue / Stamfordhill Road into Argyle Road join M4 proceed to N2 at Ballito, into and along N2 to R34, into and along R34 (John Ross Highway), into and along Bullion Road, into Kruger Rand Road to Richardsbay Taxi Rank and return. Return Trip Route: From Richardsbay Taxi Rank, into Kruger Rand road, into and along Bullion road, along R34 (John Ross Highway), into and along N2, join M4 at Ballito, proceed along M4 to Durban, right into Argyle Road, left into Umgeni road, right into Leopold Street, right into Warwick avenue, right into Alice Street, left into Albert Street, into Umgeni Road into Crabbe Street Taxi Rank.</p>
12.2	<p>ROUTE 5. From approved Taxi Ranks in Durban to approved Taxi Ranks in Hluhluwe direct and return Forward Trip Route: From Crabbe Street Taxi Rank, into Osborne Street, into First Avenue / Stamfordhill Road into Argyle Road join M4 proceed to N2 at Ballito, into and along N2 to R22 at Hluhluwe into and along R22, to Main Road Hluhluwe, into Hluhluwe Taxi Rank and return. Return Trip Route: From Hluhluwe Taxi Rank, into Main Road, into and along R22, into and along N2, join M4 at Ballito; proceed along M4 to Durban, right into Argyle Road, left into Umgeni Road, right into Leopold Street, right into Warwick Avenue, right into Alice Street, left into Albert Street, into Umgeni Road to Crabbe Street Taxi Rank</p>
12.3	<p>ROUTE 4. From approved Taxi Ranks in Durban to approved Taxi Ranks in Mahlabathini direct and return Forward Trip Route: From Crabbe Street Taxi Rank, into Osborne Street, into First Avenue / Stamfordhill Road into Argyle Road and join M4 proceed to N2 at Ballito, into and along N2 to R66, into and along R66 by passing Eshowe, into and along R34, right into and along R66 to Ulundi, into Princess Magogo Street to Ulundi Taxi Rank and return. Return Trip Route: From Ulundi Taxi Rank into Princess Mgogo Street, into and along R66, into and along R34, into and along R66 by passing Eshowe, into and along N2, join M4 at Ballito, proceed along M4 to Durban, right into Argyle Road, left into Umgeni Road, right into Leopold Street, right into Warwick Avenue, right into Alice Street, left into Albert Street, into Umgeni Road to Crabbe Street Taxi Rank.</p>



transport

Department:
Transport
Province of KwaZulu-Natal

GAZETTE

LGKZNG50-2015-
NOV
REGION: ALL

<p>12.4</p>	<p>ROUTE 2. From approved Taxi Rank in Durban to approved Taxi Rank in Kranskop direct and return (Forward Trip) Route: From Cartwright Flats Taxi Rank into Umgeni Road turn into Argyle Road and join M4 proceed to N2 at Ballito, proceed along N2 into and along R74 by passing Stanger to Kranskop, right into Main Road Kranskop to Kranskop Taxi Rank and return. (Return Trip) Route: From Kranskop Taxi Rank, into Main Road, into and along R74 by passing Stanger, into and along N2, join M4 at Ballito, proceed along M4 to Durban, right into Argyle Road, left into Umgeni Road, right into Leopold Street, right into Warwick Avenue, right into Alice Street, left into Albert Street to Cartwright Flats Taxi Rank.</p>
<p>12.5</p>	<p>ROUTE 1 1. From approved Taxi Rank in Durban to Approved Taxi Rank in Dundee direct and return Forward trip Route: From Crabbe Street Taxi Rank, into Osborne Street, into First Avenue join Epsome Road, Umgeni Road into Leopold Street join N3 and proceed along N3 to R103 at Colenso, along R103 join N11 proceed to R692 to Dundee into and along R68 into Dundee and turn to Victoria Street Taxi Rank in Dundee and return. Return Trip Route: From Victoria Street Taxi Rank into and along R68, into and along R692, into and along N11, into and along R103, join N3 at Colenso, into and along N3 to Durban, Old Dutch Road, Alice Street, left into Albert Street, Umgeni Road to Crabbe Street Taxi Rank.</p>
<p>12.6</p>	<p>ROUTE 6. From approved Taxi Ranks in Durban to approved Taxi Ranks in Newcastle direct and return Forward Trip Route: From Crabbe Street Taxi Rank, into Osborne Street, into First Avenue into Epsome Road and turn into Leopold Street, into and along N3 and proceed to R103 at Colenso into and along R103, into and along N11 to Newcastle, turn into Allen Street, into Kirkland Street, Voortrekker Street to Newcastle Taxi Rank and return. Return Trip Route: From Newcastle Taxi Rank into Voortrekker Street, into Kirkland Street, into Allen Street, into and along N11, into and along R103, join N3 at Colenso, into and along N3 to Durban, into Old Dutch Road, Alice Street</p>
<p>12.7</p>	<p>ROUTE 7. From approved Taxi Rank in Durban to approved Taxi Rank in Ladysmith direct and return Forward Trip Route: From Crabbe Street Taxi Rank, into Osborne Street into First Avenue, join Epsome Road, Umgeni Road into Leopold Street join N3 and proceed along N3, from N3 onto R103 at Colenso join N11 into Ladysmith and turn at Queen Street to Ladysmith Taxi Rank and return. Return Trip Route: From Ladysmith Taxi Rank into Queen Street, into N11, into and along R103, join N3 at Colenso, into and along N3 to Durban, into Old Dutch Road, Alice Street, left into Albert Street, Umgeni Road to Crabbe Street Taxi Rank.</p>



transport

Department:
Transport
Province of KwaZulu-Natal

GAZETTE

LGKZNG50-2015-
NOV
REGION: ALL

12.8	<p>ROUTE 9. From approved Taxi Rank in Durban to approved Taxi Ranks in Empangeni direct and return Forward Trip Route: From Crabbe Street Taxi Rank, into Osborne Street, into First Avenue / Stamfordhill Road into Argyle Road join M4 proceed to N2 at Ballito, into and along N2 to R66, into and along R66 by passing Gingindlovu, into along R102 to Empangeni, left into and along John Ross Highway to Empangeni "A" Taxi Rank and return. Return Trip Route: From Empangeni "A" Taxi Rank into and along John Ross Highway, right into R102, into and along R66 by passing Gingindlovu, into and along N2, join M4 at Ballito, proceed along M4 to Durban, right into Argyle Road, left into Umgeni Road, right into Leopold Street, right into Warwick Avenue, right into Alice Street, left into Albert Street, into Umgeni Road to Crabbe Street taxi Rank. Forward Trip Route: From Crabbe Street Taxi Rank, into Osborne Street, into First Avenue / Stamfordhill Road into Argyle Road join M4 proceed to N2 at Ballito, into and along N2 to R66, into and along R66 by passing Gingindlovu into and along R102, into and along Tanner Road (Empangeni Rail), to "B" Rank Empangeni Rail and return. Return Trip Route: From "B" Rank Empangeni Rail into and along Tanner Road, into and along R102, into and along R66 by passing Gingindlovu, into N2, join M4 at Ballito, proceed along M4 to Durban, right into Argyle Road, into Umgeni Road, right into Leopold Street, right into Warwick Avenue, right into Alice Street, left into Albert Street, into Umgeni Road to Crabbe Street Taxi rank.</p>
12.9	<p>ROUTE 10. From approved Taxi Rank in Durban to approved Taxi Rank in Mandini direct and return Forward Trip Route: From Cartwright Flats Taxi Rank into Umgeni Road turn into Argyle Road and join M4 proceed to N2 at Ballito, into and along N2 until R245, into and along R245 via Darnall to R102, into and along R102 to R258 into Mandini, into and along main road Mandini to Amatikulu ranking at the Mandini Taxi Rank and return. Return Trip Route: From Mandini Taxi Rank into and along Main Road from Amatikulu, into R258, into and along R102 via Darnall into and along R245, into N2, join M4 at Ballito, proceed along M4 to Durban, right into Argyle Road, left into Umgeni Road, right into Leopold Street, right into Warwick Avenue, right into Alice Street, left into Albert Street to Cartwright Flats Taxi Rank.</p>
12.10	<p>ROUTE 11. From approved Taxi Ranks in Durban to approved Taxi Rank in Melmoth direct and return Forward Trip Route: From Crabbe Street Taxi Rank, left into Osborne, into First Avenue / Stamfordhill Road into Argyle Road join M4 proceed to N2 at Ballito, into and along N2 to R66, into and along R66 to Melmoth, into and Victoria Street to Melmoth Taxi Rank and return. Return Trip Route: From Melmoth Taxi Rank into Victoria Street, into and along R66, into and along N2, join M4 at Ballito; proceed along M4 to Durban, right into Argyle Road, left into Umgeni Road, right into Leopold Street, right in to Warwick Avenue, right into Alice Street, left into Albert Street, into Umgeni Road to Crabbe Street Taxi Rank.</p>
12.11	<p>ROUTE 12 From approved Taxi Rank in Durban to approved Taxi Rank in Babanango direct and return Forward Trip Route: From Cartwright Flats Taxi Rank into Umgeni Road turn into Argyle Road and join M4 proceed to N2 at Ballito, into and along the N2 to R66, into and along R66, left into and along R68 to Taxi Rank at Babanango and return. Return Trip Route: From Babanango Taxi Rank into and along R68, into and along R66, into N2, join M4 at Ballito; proceed along M4 to Durban, right into Argyle Road, left into Umgeni Road, right into Leopold Street, right into Warwick Avenue, right into Alice Street, left into Albert Street, to Cartwright Flats Taxi Rank.</p>



transport

Department:
Transport
Province of KwaZulu-Natal

GAZETTE

LGKZNG50-2015-
NOV
REGION: ALL

<p>12.12</p>	<p>ROUTE 13. FROM APPROVED TAXI RANKS IN DURBAN TO APPROVED TAXI RANKS IN MANGUZA DIRECT AND RETURN</p> <p>Forward Trip Route: From Cartwright Flats Taxi Rank into Umgeni Road turn into Argyle Road and join M4 proceed to N2 at Ballito, into and along N2, into and along R38, into and along R38 by passing Jozini into and along R22 to KwaNgwanase, into Main Road KwaNgwanase to KwaNgwanase Taxi Rank and return.</p> <p>Return Trip Route: From KwaNgwanase Taxi Rank into Main Road, into and along R22, into and along R38 passing Jozini, into and along N2, join M4 at Ballito, proceed along M4 to Durban, right into Argyle Street, left into Umgeni Road, right into Leopold Street, right into Warwick Avenue, right into Alice Street, left into Albert Street, to Cartwright Flats Taxi Rank.</p>
<p>12.13</p>	<p>ROUTE 14. From approved Taxi Rank in Durban to approved Taxi Rank in Mtubatuba direct and return</p> <p>Forward Trip Route: From Crabbe Street Taxi Rank, left into Osborne Street into First Avenue / Stamfordhill Road into Argyle Road join M4 proceed to N2 at Ballito, into and along N2 to Bhoboza Road (Mtubatuba) into and along Bhoboza Road, into and along Riverview Road, into and along John Ross Road, into and along Nyathi Road to Mtubatuba Taxi Rank and return.</p> <p>Return Trip Route: From Mtubatuba Taxi Rank, into and along Nyathi Road, into and along John Ross Road, into and along Riverview Road, into and along Bhoboza Road, into and along N2, join M4 at Ballito, proceed along M4 to Durban, right into Argyle Road, left into Umgeni Road, right into Leopold Street, right into Warwick Avenue, right into Alice Street, left into Albert Street, Umgeni Road to Crabbe Street Taxi Rank.</p>
<p>12.14</p>	<p>ROUTE 15 From approved Taxi Rank in Durban to approved Taxi Rank in Eshowe direct and return</p> <p>Forward Trip Route: From Crabbe Street Taxi Rank, left into Osborne Street into First Avenue / Stamfordhill Road into Argyle Road join M4 proceed to N2 at Ballito, continue along N2 to R66, into and along R66, to Eshowe, into and along John Ross Highway, into Osborne Road to Eshowe Taxi Rank and return.</p> <p>Return Trip Route: From Eshowe Taxi Rank into Osborne Road, into and along John Ross Highway, into and along R66, into and along N2, join M4 at Ballito, proceed along M4 to Durban, right into Argyle Road, left into Umgeni Road, right into Leopold Street, right into Warwick Avenue, right into Alice Street, left into Albert Street, Umgeni Road to Crabbe Street Taxi Rank.</p>
<p>12.15</p>	<p>ROUTE 16 From approved Taxi Rank in Durban to approved Taxi Rank in Mkuze direct and return</p> <p>(Forward Trip) Route: From Cartwright Flats Taxi Rank into Umgeni Road turn into Argyle Road and join M4 proceed to N2 at Ballito, into and along N2 right into Mkuze Main Road, into Eagle Avenue to Mkuze Taxi Rank and return.</p> <p>(Return Trip) Route: From Mkuze Taxi Rank into Eagle Avenue, into Main Road, into and along N2, join M4 at Ballito, proceed along M4 to Durban, right into Argyle Road, left into Umgeni Road, right into Leopold Street, right into Warwick Avenue, right into Alice Street, left into Albert Street to Cartwright Flats Taxi Rank.</p>



transport

Department:
Transport
Province of KwaZulu-Natal

GAZETTE

LGKZNG50-2015-
NOV
REGION: ALL

12.16	<p>ROUTE 17. From approved Taxi Rank in Durban to approved Taxi Rank in Stanger direct and re turn Forward Trip Route: From Cartwright Flats Taxi Rank into Umgeni Road turn into Argyle Road and join M4, into and along M4, into R214 via Umhlali, join R102 via Shakaskraal turn into Chief Albert Luthuli Street into Balcombe Road to Kwa Dukuza/Stanger Taxi Rank and return. Return Trip Route: From KwaDukuza / Stanger Taxi Rank into Balcombe Road, into Chief Albert Luthuli Street, join the R102 via Shakaskraal, into R214 via Umhlali , into and along M4 to Durban, into Argyle Road, left into Umgeni Road, right into Leopold Street, right into Warwick Avenue, right into Alice Street left into Albert Street, into Cartwright Flats Taxi Rank.</p>
12.17	<p>ROUTE 18. From approved Taxi Ranks in Durban to approved Taxi Ranks in Pongola direct and return Forward Trip Route: From Cartwright Flats Taxi Rank, into Umgeni Road, into Argyle Road join M4 proceed to N2 at Ballito, into and along N2 to Pongola, turning into Pongola Taxi Rank and return. Return Trip Route: From Pongola Taxi Rank, into and along N2, join M4 at Ballito; proceed along M4 to Durban, right into Argyle Road, left into Umgeni Road, right into Leopold Street, right into Warwick Avenue, right into Alice Street left into Albert Street, into Cartwright Flats Taxi Rank.</p>
12.18	<p>ROUTE 19. From approved Taxi Rank in Durban to approved Taxi Rank in Nongoma Forward Trip Route: From Crabbe Street Taxi Rank left into Osborne Street, into First Avenue / Stamfordhill Road into Argyle Road and join M4 proceed to N2 at Ballito, into and along N2 to R66, into and along R66 by passing Eshowe, into and along R34, turn to R66 to Nongoma by passing Ulundi to Nongoma Taxi Rank and return. Return Trip Route: From Nongoma Taxi Rank, turn into R66 by passing Ulundi, into and along R34, into and along R66 by passing Eshowe, into and along N2, join M4 at Ballito, proceed along M4 to Durban, right into Argyle Road, left into Umgeni Road, right into Leopold Street, right into Warwick Avenue, right into Alice Street, left into Albert Street, Umgeni Road, to Crabbe Street Taxi Rank.</p>
12.19	<p>ROUTE 20. From approved Taxi Rank in Durban to approved Taxi Rank in Hlabisa direct and return (Forward Trip) Route: From Crabbe Street Taxi Rank left into Osborne Street, into First Avenue / Stamfordhill Road into Argyle Road join M4 proceed to N2 at Ballito, into and along N2 to R618 at Mtubatuba, into and along R618 to Taxi Rank at Hlabisa and return. (Return Trip) Route: From Hlabisa Taxi Rank into and along R618, into and along N2, join M4 at Ballito, proceed along M4 to Durban, right into Argyle Road, left into Umgeni Road, right into Leopold Street, right into Warwick Avenue, right into Alice Street, left into Albert Street, Umgeni Road to Crabbe Street Taxi Rank.</p>



transport

Department:
Transport
Province of KwaZulu-Natal

GAZETTE

LGKZNG50-2015-
NOV
REGION: ALL

<p>12.20</p>	<p>ROUTE 21. From approved Taxi Rank in Durban to approved Taxi Rank in Vryheid direct and return Forward Trip Route: From Crabbe Street Taxi Rank left into Osborne Street, into First Avenue, Stamfordhill Road join M4 proceed to N2 at Ballito into and along N2, to R66 via Gingindlovu into and along R34 via Melmoth and continue to Vryheid East on R34 join Stretch Street and turn at Bocret Street to Vryheid Taxi Rank and return. Return Trip Route: From Vryheid Taxi Rank into Bocret Street, into Stretch Street, into R34 West, into and along R34 via Melmoth, into and along R66 via Gingindlovu, into and along N2, join M4 at Ballito, proceed along M4 to Durban, right into Argyle Road, left into Umgeni Road, right into Leopold Street, right into Warwick Avenue, right into Alice Street, left into Albert Street, Umgeni Road to Crabbe Street Taxi Rank. NB: RETURN JOURNEY The return trip is the forward trip in reverse save and except where one way streets in city areas do not allow this whereupon the route shall be as close as possible to that of the forward trip and as prescribed by the relevant Local Authority.</p>
<p>12.21</p>	<p>ROUTE 8 From approved Taxi Rank in Durban to approved Taxi Rank in Gingindlovu direct and return Forward Trip Route: From Crabbe Street Taxi Rank, into Osborne Street, into First Avenue/Stamfordhill Road into Argyle Road join M4 proceed to N2 at Ballito, proceed along the N2 to R258, into and along R258, into and along road R102 to Main Street, Gingindlovu, continue along Main Street to Gingindlovu Taxi Rank and return. Return Trip Route: From Gingindlovu Taxi Rank into Main Street, into and along R258, into N2, join M4 at Ballito; proceed along M4 to Durban, right into Argyle Road, left into Umgeni Road, right into Leopold Street, right into Warwick Avenue, right into Alice Street, left into Albert Street, into Umgeni Road to Crabbe Street Taxi Rank.</p>
<p>12.22</p>	<p>ROUTE 4B. From approved Taxi Rank in Durban to approved Taxi Rank in Welkom direct and return Forward Trip Route: From Cartwright Flats Taxi Rank into and along Umgeni Road, right into and along Leopold Street into and along N3 to Harrismith, into and along N5 via Bethlehem, Senekal, into and along R70 via Ventersberg, into and along R73 via Virginia into and along Power Road to Constantia / Mothusi Road to Taxi Rank in Welkom and return. Return Trip Route: From Welkom Taxi Rank into Constantia / Mothusi Road, into and along Power Road, into and along R73 via Virginia, into and along R70 via Ventersberg, into and along N5 via Senekal and Bethlehem, into Harrismith, into and along N3 to Durban, into Old Dutch Road, Alice Street, left into Albert Street, into Cartwright Flats Taxi Rank. Alternatively via Pinetown on return trips to Durban (Drop passengers only): From Welkom...to N3 into and along M13 to Pinetown into and along Old Main Road right into Crompton Street to M13, join N3 at Paradise Valley into and along N3 to Durban into Old Dutch Road, Alice Street to Cartwright Flats Taxi Rank. No passengers to be picked up in Pinetown. NB: RETURN JOURNEY The return trip is the forward trip in reverse save and except where one way streets in city areas do not allow this whereupon the route shall be as close as possible to that of the forward trip and as prescribed by the relevant Local Authority.</p>



transport

Department:
Transport
Province of KwaZulu-Natal

GAZETTE

LGKZNG50-2015-
NOV
REGION: ALL

12.23	<p>ROUTE 3B. From approved Taxi Rank in Durban to approved Taxi Rank in Qwaqwa direct and return Forward Trip Route: From Cartwright Flats Taxi Rank into and along Umgeni Road, into and along Leopold Street, into and along N3 to Harrismith from Harrismith along R712, into and along R57 to Phuthaditjaba into and along Mampoi Street to Qwaqwa Taxi Rank and return. Alternatively ...into and along N3 to R74, into and along R74, to R712, into and along R712, into and along R57 to Phuthaditjaba, Mampoi Street to Qwaqwa Taxi Rank and return. Return Trip Route: From Qwaqwa Taxi Rank into and along Mampoi Street, into and along R57, into and along R712 to Harrismith, into and along N3 to Durban, into Old Dutch Road, Alice Street, left into Albert Street, into Cartwright Flats Taxi Rank. Alternatively via Pinetown on return trips to Durban (Drop passengers only): From Qwaqwa Taxi Rank...to N3 into and along M13 to Pinetown into and along Old Main Road right into Crompton Street to M13, join N3 at Paradise Valley into and along N3 to Durban into Old Dutch Road, Alice Street left into Albert Street to Cartwright Flats Taxi Rank. No passengers to be picked up in Pinetown.</p>
12.24	<p>ROUTE 2B. From approved Taxi Rank in Durban to Wanderers Street, Johannesburg to Park City Taxi Rank No. 2 direct and return Forward Trip Route: From Crabbe Street / Osborne Street Taxi Rank into First Avenue, Epsome Road, Umgeni Road, Leopold Street, into and along N3 by passing Pietermaritzburg, Harrismith to M2 West Johannesburg, into and along Harrow Road, Anderson Street, Troy Street, Plain Street, Wanderers Street, to Wanderers Street Taxi Rank Johannesburg and return. Return Trip Route: From Wanderers Street Taxi Rank into Plain Street, Troy Street, Anderson Street, into and along Harrow Road, into and along M2 East, into and along N3 passing Harrismith, and Pietermaritzburg to Durban, into Old Dutch Road, Alice Street, left into Albert Street, Umgeni Road into Crabbe Street / Osborne Street Taxi Rank.</p>
12.25	<p>SCHEDULE "B" Inter -Provincial Routes ROUTE 1B. From approved Taxi Rank in Durban to approved Taxi Rank in Ficksburg direct and return Forward Trip Route: From Cartwright Flats taxi rank into and along Umgeni Road right into and along Leopold Street into and along N3 to Harrismith into and along R712, into and along R711 via Fouriesberg, into and along R26 to Ficksburg, into McCabe Street, into and along Toorn Street to Taxi Rank in Ficksburg and return Return Trip Route: From Ficksburg Taxi Rank into and along Toorn Street, into McCabe Street into and along R26, into and along R711 via Ficksburg, into and along R712 to Harrismith into and along N3 to Durban, into Old Dutch Road, Alice Street, left into Albert Street, into Cartwright Flats Taxi Rank. Alternatively via Pinetown on return trips to Durban (Drop passengers only): From Ficksburg Taxi Rank...to N3 into and along M13 to Pinetown into and along Old Main Road right into Crompton Street to M13, join N3 at Paradise Valley into and along N3 to Durban, into Old Dutch Road, Alice Street left into Albert Street to Cartwright Flats Taxi Rank. No passengers to be picked up in Pinetown.</p>



transport

Department:
Transport
Province of KwaZulu-Natal

GAZETTE

**LGKZNG50-2015-
NOV**

REGION: ALL

<p>1) Application Number: APP0042526</p> <p>3) Applicant: F L MLOYI ID NO. 5802090632088 Association: NQUTHU DISTRICT PIONEERS TAXI ASSOC.</p> <p>5) Existing Licence Holder: NM MLOYI ID NO. 5504075268082</p> <p>7) Type of application: DECEASED TRANSFER</p> <p>9) Vehicle Type: NOT AVAILABLE</p> <p>11) Region: UMZINYATHI</p>	<p>2) Gazette Number: LGKZNG50-2015-NOV</p> <p>4) Applicant Address: P O BOX 490 NQUTHU 3135</p> <p>6) Existing Licence Holder Address: P.O. BOX 496 NQUTHU KWAZULU-NATAL KWA-ZULU NATAL 3135</p> <p>8) Operating Licence Number: LKNKZN0131752</p> <p>10) 1 x 15 (SEATED) + 0 (STANDING)</p>
<p>12.1</p>	<p>ROUTE 3 FROM NQUTHU TO DURBAN From Nquthu Taxi Rank into and along R68 to Babanango, right into R34, passing through Melmoth, right into R66 passing through Eshowe, proceed along R66, right into R102 to Ngingindlovu and proceed to stanger along R102, passing through Stanger and to N2, right into R1020/N2 and proceed direct to Durban into R102 into Umngeni Road (R102) setting down at Durban Station and proceed along Umngeni Road into Soldiers Way, right into Leopold Street, left into Market Street, right into Smith Street, right into warwick Avenue, into University Avenue Taxi Rank and return along Warwick Avenue, right into Alice Street, left into Albert Street, right into Umngeni Road and return to Nquthu along the forward route in reverse.</p>
<p>12.2</p>	<p>ROUTE 4 FROM NQUTHU TO EMPANGENI From Nquthu Taxi Rank along the same route as in 3above, up to Nkwalini along R66 at Kwalini turn left into and along R34, which becomes Main Road and proceed direct to Empangeni Taxi Rank and return the forward route in reverse.</p>
<p>12.3</p>	<p>ROUTE 5. FROM NQUTU TO NEWCASLE From Nquthu Taxi rank into and along into and along P54 to blood River, into R34(p41), into R37, left into N11 and proceed to Newcastle, into Allen Street at the last robot turn left and right to Newcastle Taxi rank return to Nquthu along the forward route in reverse.</p>
<p>12.4</p>	<p>ROUTE 6. FROM NQUTHU TO EMONDLO From Nquthu to Emondlo Taxi rank along P54, turn off at Masondo Crossing which becomes R9 picking up and dropping off en route and return along the forward route in reverse.</p>
<p>12.5</p>	<p>ROUTE 7. FROM NQUTHU TO VRYHEID From Nquthu into and along P54, turn off at Masondo Crossing which becomes R9, proceed along Mondlo/Gobinsimbi which becomes r14 and proceed to junction of Vryheid and Melmoth Roads which becomes R43 and proceed to Utrecht Street in Vryheid. at the first robot, turn right and short left Vryheid Taxi Rank and return along the forward route in reverse.</p> <p>RESTRICTIONS: RESTRICTED FROM PICKING UP OR SETTING DOWN AT MONDLO EITHER WAY.</p>



transport

Department:
Transport
Province of KwaZulu-Natal

GAZETTE

LGKZNG50-2015-
NOV

REGION: ALL

12.6	<p>ROUTE 8. FROM NQUTHU TO NKANDLA From Nquthu Taxi Rank into and along R68 to Fortlouis, into and along P50-3 straight to Nkandla Taxi Rank and return along the forward route in reverse.</p>
12.7	<p>ROUTE 00 CONDITIONS/RESTRICTIONS</p> <ol style="list-style-type: none"> 1. Passengers may be picked up and / or set down only designated Taxi Ranks or Taxi Stops, which shall exclude Bus Stops. 2. On the inbound trip to Durban, Pietermaritzburg, Empangeni, Newcastle, Vryheid, Dundee, Ladysmith, and Johannesburg no passengers may be picked up enroute from leaving the magisterial of Nquthu until reaching the destination rank. 3. On the return trip to Nquthu, no passengers may be set down until reaching the Magisterial District of Nquthu. 4. Entry or ranking on private property is not permitted without the written permission of the landlord, a copy of which must be supplied to the Board before uplifting the operating licence 5. Without having entered into an agreement with the other operators on a common route, as contemplated by Section 88 (2) (b) of Act 22 of 2000, picking up or setting down of passengers on such route is not permitted. A copy of such agreement must be supplied to the Board. 6. At ranks, whether on-street or off-street, only the taxis that can be accommodated in the demarcated area may occupy the rank, excess vehicles must hold elsewhere at designated holding arrears. 7. Rank permits or letters of authority must be produced when uplifting, in respect of all ranks in Municipal arrears, in particular major towns and cities and in particular in respect of inter-provincial destinations. 8. The vehicle must be covered by motor vehicle insurance as well as personal liability insurance. 9. The allocation of any route or portion of the route is subject to the condition that has been approved and allocated in good faith and such route will be invalid should it transpire that the route or portion thereof will, or has caused conflict due to it having been approved based on incorrect or false information supplied to the Board, or as a result of an error. In such instance the operating licence must be returned to the Board for correction.



transport

Department:
Transport
Province of KwaZulu-Natal

GAZETTE

LGKZNG50-2015-
NOV

REGION: ALL

1) Application Number: APP0043944	2) Gazette Number: LGKZNG50-2015-NOV
3) Applicant: MS CHAMANE ID NO. 7303125540089 Association: ESIKHAWINI TAXI ASSOCIATION	4) Applicant Address: P. O. BOX 1479 ESIKHAWINI 3887
5) Existing Licence Holder: NOT APPLICABLE ID NO. NOT APPLICABLE	6) Existing Licence Holder Address: NOT APPLICABLE
7) Type of application: NEW OPERATING LICENCE	8) Operating Licence Number: 0125521
9) Vehicle Type: NOT AVAILABLE	10) 1 x 0 (SEATED) + 0 (STANDING)
11) Region: UTHUNGULU	
12.1	<p>ROUTE 1. ESIKHAWINI TO RICHARDSBAY</p> <p>Depart Esikhawini Taxi Rank, turn left into Mthomboni Road, right into Mlebe Mpuma (east), into Meloni (P106) carry straight down the B10 (P106), past Madlankala, turn right into R34 (John Ross Parkway), turn left West Central Arterial carry straight into Bullion Boulevard, then turn left into Taxi City Rank Richardsbay, return along the same route</p>
12.2	<p>"ROUTE 2. " ESIKHAWINI TO RICHARDSBAY via Alton</p> <p>Depart Esikhawini Rank, left into Mthomboni Road, right into Mlebe Mpuma (east), into Meloni (P106), carry straight down the B10 (P106), past Madlankala, turn right into R34 (John Ross Parkway), turn right into Alumina Allee, 100 metres away from the road, off loading at bus stop (Maringini), return back straight across Alumina Allee, off loading at Amalgamated, Engine Garage, Ikhwezi deport Bell, Shell Garage, ZCBF, Dollar Drive, turn right and left into Bullion Boulevard and turn left into Taxi Rank Richardsbay, and return along the same route</p>
12.3	<p>"ROUTE 3. " ESIKHAWINI TO EMPANGENI RAIL</p> <p>Depart Esikhawini Rank, turn left into Mthomboni Road, carry straight into D1567, turn right into N2 (freeway), turn left into R34 (John Ross Parkway), straight into Tanner Road, off loading at Kentucky, Post Office, Emric Motors and turn left into B Rank, off loading then turn into Main Road, turn left and right Grantham Highway, back into R34, turn right into Maxwell Street, then left into Lot 63 Taxi Rank, turn right into N2 (Ngoya x Roads) straight to Empangni Circle, left into Tanner Road, then right into B-Rank, turn right into Tanner Road, turn left into R34, right into Maxwell Street, left into Lot 63, taxi rank Empangeni and return along the same route</p>
12.4	<p>ROUTE 4. ESIKHAWINI TO EMPANGENI LOT 63</p> <p>Depart Esikhawini Rank, turn left into Mthomboni Road, straight into D1567, turn right into N2, left into R34 (John Ross Parkway), straight into Main Road, off loading at Speedy, turn left into President Swart Avenue, off loading at Central Park, Total Garage, turn right into Maxwell Street, then left into Lot 63 Taxi Rank Empangeni and return along the same route</p>
12.5	<p>ROUTE 5. ESIKHAWINI (MPEMBENI) TO RICHARDSBAY</p> <p>Depart Esikhawini Taxi Rank, turn right into Mthomboni Road, carry straight across Mlebe Mpuma robots along D887 to Mpembeni (Lexon tea room), turn back along D887, straight down the B10 (P106), past Madlankala, turn right into R34 (John Ross Parkway), turn left into West Central Arterial, carry straight to Bullion Boulevard, then left into Taxi City Rank Richardsbay, along the same route</p>



transport

Department:
Transport
Province of KwaZulu-Natal

GAZETTE

LGKZNG50-2015-
NOV
REGION: ALL

12.6	<p>ROUTE 6. ESIKHAWINI (PORT DUNFORD) TO EMPANGENI Depart Esikhawini Rank to Port Dunford, along D537 to kwaMoli tea room and turn back along D537, turn left into D1597, straight to Masongo X Roads, turn left into Mlebe Mpuma, right into Meloni (P106), carry straight down the B10 (P106), past Madlankal, turn left into R34 (John Ross Parkway), turn left into Tanner Road, offloading at Kentucky, Post Office, Emric Motors, left into B-Rank, back into Main Road, left and right into Grantam Highway, turn right into Maxwell Street, then left into Lot 63 Taxi Rank Empangni, and return along the same route</p>
12.7	<p>ROUTE 7. ESIKHAWINI TO DURBAN Depart Esikhawini Rank, carry straight into D1567, turn left into N2 Freeway, carry on straight and turn right into Argyle Road, turn left into Umgeni Road, turn right into Leopold Street, off loading at Durban Station, carry straight to Market Street, off loading at Berea New Market Durban, return along the same route</p>
12.8	<p>CONDITIONS: 1. PASSENGERS MAY BE PICKED UP AND/OR SET DOWN ONLY AT DESIGNATED TAXI RANK OR TAXI STOP, WHICH SHALL EXCLUDE BUS STOPS. 2. ENTRY OR RANKING ON PRIVATE PROPERTY IS NOT PERMITTED WITHOUT WRITTEN PERMISSION OF THE LANDLORD, A COPY OF WHICH MUST BE SUPPLIED TO THE BOARD. 3. WITHOUT HAVING ENTERED INTO AN AGREEMENT WITH OTHER OPERATOR ON A COMMON ROUTE, AS CONTEMPLATED BY SECTION 88(2) (B) OF ACT 22 OF 2000, THE PICKING UP OR SETTING DOWN OF PASSENGERS ON SUCH ROUTE IS NOT PERMITTED. A COPY OF SUCH AGREEMENT MUST BE SUPPLIED TO THE BOARD. 4. AT RANKS, WHETHER ON STREET OR OFF STREET, ONLY THE TAXI THAT CAN BE ACCOMMODATED IN THE DEMARCATED AREA MAY OCCUPY THE RANK, EXCESS VEHICLES MUST HOLD ELSEWHERE AT DESIGNATED HOLDING AREAS. 5. RANK PERMITS OR LETTERS OF AUTHORITY MUST BE PRODUCED IN RESPECT OF ALL RANKS IN MUNICIPAL AREAS, IN PARTICULAR MAJOR TOWNS AND CITIES AND IN PARTICULAR INTER-PROVINCIAL DESTINATIONS. 6. THE ALLOCATION OF ANY ROUTE OR PORTION OF A ROUTE IS SUBJECT TO THE CONDITION THAT IT HAS BEEN APPROVED AND ALLOCATED IN GOOD FAITH AND THAT SUCH ROUTE WILL BE INVALID SHOULD IT TRANSPIRE THAT THE ROUTE OR PORTION THEREOF WILL, OR HAS CAUSED CONFLICT DUE TO IT HAVING BEEN APPROVED BASED ON INCORRECT OR FALSE INFORMATION SUPPLIED TO THE BOARD OR AS A RESULT OF AN ERROR. IN SUCH INSTANCE THE OPERATING LICENCE MUST BE RETURNED TO THE BOARD FOR CORRECTION. 7. THE VEHICLE MUST BE COVERED BY MOTOR VEHICLE INSURANCE AS WELL AS PERSONAL LIABILITY INSURANCE</p>



transport

Department:
Transport
Province of KwaZulu-Natal

GAZETTE

LGKZNG50-2015-
NOV

REGION: ALL

1) Application Number: APP0043948	2) Gazette Number: LGKZNG50-2015-NOV
3) Applicant: MS CHAMANE ID NO. 7303125540089 Association: ESIKHAWINI TAXI ASSOCIATION	4) Applicant Address: P. O. BOX 1479 ESIKHAWINI 3887
5) Existing Licence Holder: NOT APPLICABLE ID NO. NOT APPLICABLE	6) Existing Licence Holder Address: NOT APPLICABLE
7) Type of application: NEW OPERATING LICENCE	8) Operating Licence Number: 0125593
9) Vehicle Type: NOT AVAILABLE	10) 1 x 0 (SEATED) + 0 (STANDING)
11) Region: UTHUNGULU	
12.1	<p>ROUTE 1. ESIKHAWINI TO RICHARDSBAY</p> <p>Depart Esikhawini Taxi Rank, turn left into Mthomboni Road, right into Mlebe Mpuma (east), into Meloni (P106) carry straight down the B10 (P106), past Madlankala, turn right into R34 (John Ross Parkway), turn left West Central Arterial carry straight into Bullion Boulevard, then turn left into Taxi City Rank Richardsbay, return along the same route</p>
12.2	<p>"ROUTE 2. " ESIKHAWINI TO RICHARDSBAY via Alton</p> <p>Depart Esikhawini Rank, left into Mthomboni Road, right into Mlebe Mpuma (east), into Meloni (P106), carry straight down the B10 (P106), past Madlankala, turn right into R34 (John Ross Parkway), turn right into Alumina Allee, 100 metres away from the road, off loading at bus stop (Maringini), return back straight across Alumina Allee, off loading at Amalgamated, Engine Garage, Ikhwezi deport Bell, Shell Garage, ZCBF, Dollar Drive, turn right and left into Bullion Boulevard and turn left into Taxi Rank Richardsbay, and return along the same route</p>
12.3	<p>"ROUTE 3. " ESIKHAWINI TO EMPANGENI RAIL</p> <p>Depart Esikhawini Rank, turn left into Mthomboni Road, carry straight into D1567, turn right into N2 (freeway), turn left into R34 (John Ross Parkway), straight into Tanner Road, off loading at Kentucky, Post Office, Emric Motors and turn left into B Rank, off loading then turn into Main Road, turn left and right Grantham Highway, back into R34, turn right into Maxwell Street, then left into Lot 63 Taxi Rank, turn right into N2 (Ngoya x Roads) straight to Empangni Circle, left into Tanner Road, then right into B-Rank, turn right into Tanner Road, turn left into R34, right into Maxwell Street, left into Lot 63, taxi rank Empangeni and return along the same route</p>
12.4	<p>ROUTE 4. ESIKHAWINI TO EMPANGENI LOT 63</p> <p>Depart Esikhawini Rank, turn left into Mthomboni Road, straight into D1567, turn right into N2, left into R34 (John Ross Parkway), straight into Main Road, off loading at Speedy, turn left into President Swart Avenue, off loading at Central Park, Total Garage, turn right into Maxwell Street, then left into Lot 63 Taxi Rank Empangeni and return along the same route</p>
12.5	<p>ROUTE 5. ESIKHAWINI (MPEMBENI) TO RICHARDSBAY</p> <p>Depart Esikhawini Taxi Rank, turn right into Mthomboni Road, carry straight across Mlebe Mpuma robots along D887 to Mpembeni (Lexon tea room), turn back along D887, straight down the B10 (P106), past Madlankala, turn right into R34 (John Ross Parkway), turn left into West Central Arterial, carry straight to Bullion Boulevard, then left into Taxi City Rank Richardsbay, along the same route</p>



transport

Department:
Transport
Province of KwaZulu-Natal

GAZETTE

LGKZNG50-2015-
NOV

REGION: ALL

12.6	<p>ROUTE 6. ESIKHAWINI (PORT DUNFORD) TO EMPANGENI Depart Esikhawini Rank to Port Dunford, along D537 to kwaMoli tea room and turn back along D537, turn left into D1597, straight to Masongo X Roads, turn left into Mlebe Mpuma, right into Meloni (P106), carry straight down the B10 (P106), past Madlankal, turn left into R34 (John Ross Parkway), turn left into Tanner Road, offloading at Kentucky, Post Office, Emric Motors, left into B-Rank, back into Main Road, left and right into Grantam Highway, turn right into Maxwell Street, then left into Lot 63 Taxi Rank Empangni, and return along the same route</p>
12.7	<p>ROUTE 7. ESIKHAWINI TO DURBAN Depart Esikhawini Rank, carry straight into D1567, turn left into N2 Freeway, carry on straight and turn right into Argyle Road, turn left into Umgeni Road, turn right into Leopold Street, off loading at Durban Station, carry straight to Market Street, off loading at Berea New Market Durban, return along the same route</p>
12.8	<p>CONDITIONS: 1. PASSENGERS MAY BE PICKED UP AND/OR SET DOWN ONLY AT DESIGNATED TAXI RANK OR TAXI STOP, WHICH SHALL EXCLUDE BUS STOPS. 2. ENTRY OR RANKING ON PRIVATE PROPERTY IS NOT PERMITTED WITHOUT WRITTEN PERMISSION OF THE LANDLORD, A COPY OF WHICH MUST BE SUPPLIED TO THE BOARD. 3. WITHOUT HAVING ENTERED INTO AN AGREEMENT WITH OTHER OPERATOR ON A COMMON ROUTE, AS CONTEMPLATED BY SECTION 88(2) (B) OF ACT 22 OF 2000, THE PICKING UP OR SETTING DOWN OF PASSENGERS ON SUCH ROUTE IS NOT PERMITTED. A COPY OF SUCH AGREEMENT MUST BE SUPPLIED TO THE BOARD. 4. AT RANKS, WHETHER ON STREET OR OFF STREET, ONLY THE TAXI THAT CAN BE ACCOMMODATED IN THE DEMARCATED AREA MAY OCCUPY THE RANK, EXCESS VEHICLES MUST HOLD ELSEWHERE AT DESIGNATED HOLDING AREAS. 5. RANK PERMITS OR LETTERS OF AUTHORITY MUST BE PRODUCED IN RESPECT OF ALL RANKS IN MUNICIPAL AREAS, IN PARTICULAR MAJOR TOWNS AND CITIES AND IN PARTICULAR INTER-PROVINCIAL DESTINATIONS. 6. THE ALLOCATION OF ANY ROUTE OR PORTION OF A ROUTE IS SUBJECT TO THE CONDITION THAT IT HAS BEEN APPROVED AND ALLOCATED IN GOOD FAITH AND THAT SUCH ROUTE WILL BE INVALID SHOULD IT TRANSPIRE THAT THE ROUTE OR PORTION THEREOF WILL, OR HAS CAUSED CONFLICT DUE TO IT HAVING BEEN APPROVED BASED ON INCORRECT OR FALSE INFORMATION SUPPLIED TO THE BOARD OR AS A RESULT OF AN ERROR. IN SUCH INSTANCE THE OPERATING LICENCE MUST BE RETURNED TO THE BOARD FOR CORRECTION. 7. THE VEHICLE MUST BE COVERED BY MOTOR VEHICLE INSURANCE AS WELL AS PERSONAL LIABILITY INSURANCE</p>



transport

Department:
Transport
Province of KwaZulu-Natal

GAZETTE

LGKZNG50-2015-
NOV

REGION: ALL

1) Application Number: APP0043949	2) Gazette Number: LGKZNG50-2015-NOV
3) Applicant: MS CHAMANE ID NO. 7303125540089 Association: ESIKHAWINI TAXI ASSOCIATION	4) Applicant Address: P. O. BOX 1479 ESIKHAWINI 3887
5) Existing Licence Holder: NOT APPLICABLE ID NO. NOT APPLICABLE	6) Existing Licence Holder Address: NOT APPLICABLE
7) Type of application: NEW OPERATING LICENCE	8) Operating Licence Number: 0125522
9) Vehicle Type: NOT AVAILABLE	10) 1 x 0 (SEATED) + 0 (STANDING)
11) Region: UTHUNGULU	
12.1	<p>ROUTE 1. ESIKHAWINI TO RICHARDSBAY</p> <p>Depart Esikhawini Taxi Rank, turn left into Mthomboni Road, right into Mlebe Mpuma (east), into Meloni (P106) carry straight down the B10 (P106), past Madlankala, turn right into R34 (John Ross Parkway), turn left West Central Arterial carry straight into Bullion Boulevard, then turn left into Taxi City Rank Richardsbay, return along the same route</p>
12.2	<p>"ROUTE 2. " ESIKHAWINI TO RICHARDSBAY via Alton</p> <p>Depart Esikhawini Rank, left into Mthomboni Road, right into Mlebe Mpuma (east), into Meloni (P106), carry straight down the B10 (P106), past Madlankala, turn right into R34 (John Ross Parkway), turn right into Alumina Allee, 100 metres away from the road, off loading at bus stop (Maringini), return back straight across Alumina Allee, off loading at Amalgamated, Engine Garage, Ikhwezi deport Bell, Shell Garage, ZCBF, Dollar Drive, turn right and left into Bullion Boulevard and turn left into Taxi Rank Richardsbay, and return along the same route</p>
12.3	<p>"ROUTE 3. " ESIKHAWINI TO EMPANGENI RAIL</p> <p>Depart Esikhawini Rank, turn left into Mthomboni Road, carry straight into D1567, turn right into N2 (freeway), turn left into R34 (John Ross Parkway), straight into Tanner Road, off loading at Kentucky, Post Office, Emric Motors and turn left into B Rank, off loading then turn into Main Road, turn left and right Grantham Highway, back into R34, turn right into Maxwell Street, then left into Lot 63 Taxi Rank, turn right into N2 (Ngoya x Roads) straight to Empangni Circle, left into Tanner Road, then right into B-Rank, turn right into Tanner Road, turn left into R34, right into Maxwell Street, left into Lot 63, taxi rank Empangeni and return along the same route</p>
12.4	<p>ROUTE 4. ESIKHAWINI TO EMPANGENI LOT 63</p> <p>Depart Esikhawini Rank, turn left into Mthomboni Road, straight into D1567, turn right into N2, left into R34 (John Ross Parkway), straight into Main Road, off loading at Speedy, turn left into President Swart Avenue, off loading at Central Park, Total Garage, turn right into Maxwell Street, then left into Lot 63 Taxi Rank Empangeni and return along the same route</p>
12.5	<p>ROUTE 5. ESIKHAWINI (MPEMBENI) TO RICHARDSBAY</p> <p>Depart Esikhawini Taxi Rank, turn right into Mthomboni Road, carry straight across Mlebe Mpuma robots along D887 to Mpembeni (Lexon tea room), turn back along D887, straight down the B10 (P106), past Madlankala, turn right into R34 (John Ross Parkway), turn left into West Central Arterial, carry straight to Bullion Boulevard, then left into Taxi City Rank Richardsbay, along the same route</p>



transport

Department:
Transport
Province of KwaZulu-Natal

GAZETTE

LGKZNG50-2015-
NOV
REGION: ALL

12.6	<p>ROUTE 6. ESIKHAWINI (PORT DUNFORD) TO EMPANGENI Depart Esikhawini Rank to Port Dunford, along D537 to kwaMoli tea room and turn back along D537, turn left into D1597, straight to Masongo X Roads, turn left into Mlebe Mpuma, right into Meloni (P106), carry straight down the B10 (P106), past Madlankal, turn left into R34 (John Ross Parkway), turn left into Tanner Road, offloading at Kentucky, Post Office, Emric Motors, left into B-Rank, back into Main Road, left and right into Grantam Highway, turn right into Maxwell Street, then left into Lot 63 Taxi Rank Empangni, and return along the same route</p>
12.7	<p>ROUTE 7. ESIKHAWINI TO DURBAN Depart Esikhawini Rank, carry straight into D1567, turn left into N2 Freeway, carry on straight and turn right into Argyle Road, turn left into Umgeni Road, turn right into Leopold Street, off loading at Durban Station, carry straight to Market Street, off loading at Berea New Market Durban, return along the same route</p>
12.8	<p>CONDITIONS: 1. PASSENGERS MAY BE PICKED UP AND/OR SET DOWN ONLY AT DESIGNATED TAXI RANK OR TAXI STOP, WHICH SHALL EXCLUDE BUS STOPS. 2. ENTRY OR RANKING ON PRIVATE PROPERTY IS NOT PERMITTED WITHOUT WRITTEN PERMISSION OF THE LANDLORD, A COPY OF WHICH MUST BE SUPPLIED TO THE BOARD. 3. WITHOUT HAVING ENTERED INTO AN AGREEMENT WITH OTHER OPERATOR ON A COMMON ROUTE, AS CONTEMPLATED BY SECTION 88(2) (B) OF ACT 22 OF 2000, THE PICKING UP OR SETTING DOWN OF PASSENGERS ON SUCH ROUTE IS NOT PERMITTED. A COPY OF SUCH AGREEMENT MUST BE SUPPLIED TO THE BOARD. 4. AT RANKS, WHETHER ON STREET OR OFF STREET, ONLY THE TAXI THAT CAN BE ACCOMMODATED IN THE DEMARCATED AREA MAY OCCUPY THE RANK, EXCESS VEHICLES MUST HOLD ELSEWHERE AT DESIGNATED HOLDING AREAS. 5. RANK PERMITS OR LETTERS OF AUTHORITY MUST BE PRODUCED IN RESPECT OF ALL RANKS IN MUNICIPAL AREAS, IN PARTICULAR MAJOR TOWNS AND CITIES AND IN PARTICULAR INTER-PROVINCIAL DESTINATIONS. 6. THE ALLOCATION OF ANY ROUTE OR PORTION OF A ROUTE IS SUBJECT TO THE CONDITION THAT IT HAS BEEN APPROVED AND ALLOCATED IN GOOD FAITH AND THAT SUCH ROUTE WILL BE INVALID SHOULD IT TRANSPIRE THAT THE ROUTE OR PORTION THEREOF WILL, OR HAS CAUSED CONFLICT DUE TO IT HAVING BEEN APPROVED BASED ON INCORRECT OR FALSE INFORMATION SUPPLIED TO THE BOARD OR AS A RESULT OF AN ERROR. IN SUCH INSTANCE THE OPERATING LICENCE MUST BE RETURNED TO THE BOARD FOR CORRECTION. 7. THE VEHICLE MUST BE COVERED BY MOTOR VEHICLE INSURANCE AS WELL AS PERSONAL LIABILITY INSURANCE</p>



transport

Department:
Transport
Province of KwaZulu-Natal

GAZETTE

LGKZNG50-2015-
NOV

REGION: ALL

1) Application Number: APP0043968	2) Gazette Number: LGKZNG50-2015-NOV
3) Applicant: MLOTSHWA HJ ID NO. 5511125736083 Association: MAHLABATHINI-ULUNDI TRANS. ASSOCIATION	4) Applicant Address: PO BOX 50261 ULUNDI 3838
5) Existing Licence Holder: NOT APPLICABLE ID NO. NOT APPLICABLE	6) Existing Licence Holder Address: NOT APPLICABLE
7) Type of application: NEW OPERATING LICENCE	8) Operating Licence Number: 0111886
9) Vehicle Type: NOT AVAILABLE	10) 1 x 0 (SEATED) + 0 (STANDING)
11) Region: ZULULAND	
12.1	<p>ROUTE 1. ULUNDI TO EMPANGENI</p> <p>From Ulundi Plaza Taxi Rank join Princess Magogo Road and proceed to Kind Dinizulu Highway (R66) and join R34 and turn into Biyela Street to Ok Taxi Rank, offloading and loading , rejoin R34 to Maxwell Old Taxi Rank load and off-load. Return to Ulundi Plaza Taxi Rank using the same route.</p>
12.2	<p>ROUTE 2. ULUNDI TO MELMOTH</p> <p>From Ulundi Plaza Taxi Rank join Princess Magogo Road and proceed to Kind Dinizulu Highway (R66) and join R34, turn left to Melmoth, turn left into Victoria Street into Melmoth Taxi Rank. Return to Ulundi Plaza Taxi Rank using the same route</p>
12.3	<p>ROUTE 3. ULUNDI TO VRYHEID</p> <p>From Ulundi Plaza Taxi Rank join Princess Magogo Road and proceed to Kind Dinizulu Highway (R66). Turn left into R34 and proceed along the road into Vryheid and join Church Street into Vryheid Plaza Taxi Rank, off-load and load. Proceed to Stretch Crescent Street direct to the Railway Station Taxi Rank. Return to Ulundi Plaza Taxi Rank using the same route.</p>
12.4	<p>ROUTE 4. ULUNDI TO NONGOMA</p> <p>From Ulundi Plaza Taxi Rank join Princess Magogo Road and proceed to Kind Dinizulu Highway, turn right into R66 and proceed to Nongoma, off-load and load. Return to Ulundi Plaza Taxi Rank using the same route.</p>
12.5	<p>ROUTE 5. ULUNDI TO DURBAN</p> <p>From Ulundi Plaza Taxi Rank join Princess Magogo Road and join R66, proceed left along R66 until joining Dokodweni Ram Plaza straight into N3. Proceed along N3 until Durban, turn left into Alice Street and off-load and turn right Umngeni Road (R102) and turn right into Osborne Taxi Rank (Durban Station) off-load and load, proceed with Stamford Hill Road and turn right into Argyle Street (M4) North Coast, turn left into Umhlanga Ridge into N2 North or proceed with M4 North and join N2 North at Ballito junction. Return to Ulundi Plaza Taxi Rank using the same route.</p>
12.6	<p>ULUNDI TO MANDINI</p> <p>From Ulundi Plaza Taxi Rank join Princess Magogo Road and join R66, proceed until joining R102 and turn right passing Gingindlovu, turn right into Mandini Road and proceed to Mandini Plaza Taxi Rank. Return to Ulundi Plaza Taxi Rank using the same route.</p>



transport

Department:
Transport
Province of KwaZulu-Natal

GAZETTE

LGKZNG50-2015-
NOV

REGION: ALL

12.7	<p>ROUTE 7. ULUNDI TO JOHANNESBURG</p> <p>From Ulundi Plaza Taxi Rank join Princess Magogo Road and join R66 South, proceed and join R34 North, join N11 North to R23 passing Volkrust and join N3 North and turn left into Vosloorus Taxi Rank, offload and rejoin N3 North. Join M1 North into M2 East turning into Rissik Street proceed and turn right into DeVilliers Street and turn left into Wanderers Street, Park City Taxi Rank, off-load and load. Return to Ulundi Plaza Taxi Rank using the same route.</p>
12.8	<p>ROUTE 8. ULUNDI TO NKANDLA</p> <p>From Ulundi Plaza Taxi Rank join Princess Magogo Road and join R66 South and join R68 North. Turn left into Nkandla Road and proceed to Nkandla Taxi Rank, off-load and load. Return to Ulundi Plaza Taxi Rank using the same route.</p>
12.9	<p>ROUTE 9. ULUNDI TO NQUTHU VAI BABANANGO</p> <p>From Ulundi Plaza Taxi Rank join Princess Magogo Road and join R66 South and join R68 to Babanango, off-load at Babanango Taxi Rank. Proceed along R68 to Nquthu Taxi Rank, off-load and load. Return back to Ulundi Plaza Taxi Rank using the same route.</p>
12.10	<p>CONDITIONS/RESTRICTIONS</p> <ol style="list-style-type: none"> 1. Passengers may be picked up and/or set down only at designated Taxi Rank or Taxi Stop, which shall exclude Bus Stops. 2. Entry or ranking on private property is not permitted without permission of the Landlord, a copy of which must be supplied to the Board before issue operating license. 3. Without having entered into an agreement with other operators on a common route, as contemplated by section 88 (2) (B) of Act 22 of 2000, the picking up or setting down of passengers on such route is not permitted. A copy of such agreement must be supplied to the Board. 4. At ranks, whether on -street or off-street, only the taxis that can be accommodated in the demarcated area may occupy the rank, excess vehicles must hold elsewhere at designated holding areas. 5. Rank permits or letters of authority must be produced in respect of all ranks in municipal arrears, in particular major towns and cities. 6. The allocation of any route or portion of a route is subject to the condition that it has been approved and allocated in good faith and that such route will be invalid should it transpire that the route or portion thereof will, or has caused conflict due to it having been approved based on incorrect or false information supplied to the Board or as a result of an error. In such instance the operating license must be returned to the Board for correction. 7. The vehicle must be covered by motor vehicle insurance as well as personal liability insurance.



transport

Department:
Transport
Province of KwaZulu-Natal

GAZETTE

LGKZNG50-2015-
NOV

REGION: ALL

1) Application Number: APP0044090	2) Gazette Number: LGKZNG50-2015-NOV
3) Applicant: RVI JELE PROJETS (PTY) LTD ID NO. 2015/005538/07 Association: NOT AVAILABLE	4) Applicant Address: VUYELWA BEAUTY SPA TRANSPORTING TOURIST PO BOX 77044 EMPANGENI 3880
5) Existing Licence Holder: NOT APPLICABLE ID NO. NOT APPLICABLE	6) Existing Licence Holder Address: NOT APPLICABLE
7) Type of application: NEW OPERATING LICENCE	8) Operating Licence Number: NOT AVAILABLE
9) Vehicle Type: NOT AVAILABLE	10) 1 x 0 (SEATED) + 0 (STANDING)
11) Region: UTHUNGULU	
12.1	FROM RICHARDS BAY HARBOUR TO VARIOUS POINT WITHIN RICHARDS BAY.



transport

Department:
Transport
Province of KwaZulu-Natal

GAZETTE

LGKZNG50-2015-
NOV

REGION: ALL

1) Application Number: APP0044093	2) Gazette Number: LGKZNG50-2015-NOV
3) Applicant: BA MGOZA ID NO. 5706245608085 Association: NOT AVAILABLE	4) Applicant Address: 1242 GUGULETHU STREET GLENCOE KWAZULU-NATAL 2930
5) Existing Licence Holder: NOT APPLICABLE ID NO. NOT APPLICABLE	6) Existing Licence Holder Address: NOT APPLICABLE
7) Type of application: NEW OPERATING LICENCE	8) Operating Licence Number: NOT AVAILABLE
9) Vehicle Type: NOT AVAILABLE	10) 1 x 0 (SEATED) + 0 (STANDING)
11) Region: UMZINYATHI	
12.1	FROM 1242 GUGULETHU STREET TO NO:683 ZONDO STREET PICKUP ONE CHILD AND JOIN VIKELA STREET AND PICKUP TWO CHILDREN AND JOIN NINGIZIMU STREET NO: 1360 PICKUP ONE CHILD AND PROCEED STRAIGHT TO NO: 1359 PICKUP ONE CHILD AND PICKUP ONE AT NO: 1350 NINGIZIMU STREET AND AT NO:2163 AND JOIN DADA STREET TO NO:1157 AND PICKUP ONE CHILD AND JOIN MPONGOSE STREET PICKUP ONE CHILD THERE AND JOIN WASBANK ROAD TO NO:16 PICKUP ONE CHILD AND JOIN KHISI STREET TO NO:31 18 PICKUP ONE CHILD AND MBHENGE STREET TO NO: 586 PICKUP ONE CHILD AND JOIN SITHEMBILE STREET TO NO:497 PICKUP ONE CHILD AND DROP OFF AT GLENCOE PRIMARY SCHOOL.



transport

Department:
Transport
Province of KwaZulu-Natal

GAZETTE

LGKZNG50-2015-
NOV
REGION: ALL

1) Application Number: APP0044094	2) Gazette Number: LGKZNG50-2015-NOV
3) Applicant: Q SIBIYA ID NO. 5409075614089 Association: NQUTHU DISTRICT PIONEERS TAXI ASSOC.	4) Applicant Address: P.O.BOX 570 NQUTHU KWAZULU NATAL 3135
5) Existing Licence Holder: NOT APPLICABLE ID NO. NOT APPLICABLE	6) Existing Licence Holder Address: NOT APPLICABLE
7) Type of application: NEW OPERATING LICENCE	8) Operating Licence Number: LKNKZN0121421
9) Vehicle Type: MINIBUS	10) 1 x 15 (SEATED) + 0 (STANDING)
11) Region: UMZINYATHI	
12.1	ROUTE 1. FROM NQUTHU TO JOHHANNESBURG FROM NQUTHU TAXI RANK R66 PROCEED TO MNYANDU CROSSING TURN LEFT TO R33/R68 BYPASS DUNDEE ALONG VICTORIA STREET, INTO KAREL LANDMAN, JOINING R68, RIGHT INTO AND LONG N11, BY PASS NEWCASTLE AND PROCEEDING THROUGH VOLKRUST ALONG JOUBERT STREET INTO DAN PIENAAR STREET (R543) INTO AND ALONG r23 TO STANDERTON, PASSING THROUGH STANDERTON, ALONG BOTHA STREET, LOMBARD STREET, KROG STREET INTO R23 BY PASSING GREYLINGSTAD AND BALFOUR TOWARDS HEIDELBERG, TURN RIGHT INTO N3, PROCEED DIRECT TO VOSLOORUS TAXI RANK AND PROCEED INTO AND ALONG N17 TO GERMISTON TAXI RANK, OFF LOADING ONLY AND PROCEED DIRECT TO M2 INTO AND ALONG N12, PEASE ROAD TO BARA CITY TAXI RANK AND RETURN TO NQUTHU ALONG THE FORWARD ROUTE IN REVERSE.
12.2	ROUTE 2. ALTERNATIVE ROUTE From Nquthu Taxi Rank into R34 to Bloodriver, bypassing Utrecht, right into N11 and Proceed as in Route 1 above
12.3	ROUTE 3 FROM NQUTHU TO DURBAN From Nquthu Taxi Rank into and along R68 to Babanango, right into R34, passing through Melmoth, right into R66 passing through Eshowe, proceed along R66, right into R102 to Ngingindlovu and proceed to stanger along R102, passing through Stanger and to N2, right into R1020/N2 and proceed direct to Durban into R102 into Umngeni Road (R102) setting down at Durban Station and proceed along Umngeni Road into Soldiers Way, right into Leopold Street, left into Market Street, right into Smith Street, right into warwick Avenue, into University Avenue Taxi Rank and return along Warwick Avenue, right into Alice Street, left into Albert Street, right into Umngeni Road and return to Nquthu along the forward route in reverse.
12.4	ROUTE 4 FROM NQUTHU TO EMPANGENI From Nquthu Taxi Rank along the same route as in 3above, up to Nkwalini along R66 at Kwalini turn left into and along R34, which becomes Main Road and proceed direct to Empangeni Taxi Rank and return the forward route in reverse.
12.5	ROUTE 29 FROM NQUTHU TO DUNDEE From Nquthu Taxi Rank, into P36/2 into R68, left into R33 into Victoria Street, right into Smith Street into Dundee Taxi rank and return to Nquthu along the forward route in reverse. CONDITIONS/RESTRICTIONS 1. The picking up and setting down of passengers on this route must be conducted strictly and in accordance with agreement between Nquthu Taxi Association and Dundee Taxi Association dated 2006.01.03. 2. The route may only be allocated to those members and vehicle for which specifically application have been made and approved by the Board.



transport

Department:
Transport
Province of KwaZulu-Natal

GAZETTE

LGKZNG50-2015-
NOV
REGION: ALL

12.6	<p>ROUTE 9 FROM NQUTHU TO NONDWENI</p> <p>From Nquthu Taxi rank to Nondweni Taxi Rank along Main Road (P36-2 and return along the forward route in reverse.(picking up and setting down passengers en route.</p>
12.7	<p>ROUTE 27 FROM NONDWENI TO VRYHEID</p> <p>From Nondweni into along P63-2,left into R48(P59-4) and proceed to Mondlo - Vryheid Road Crossing which is R17, turn left into R34 and proceed into and along East Street,left into Church Street and turn left into Vryheid Taxi Rank and return along forward route in reserve.</p>
12.8	<p>ROUTE 30 FROM NQUTHU TO ULUNDI</p> <p>From Nquthu Taxi Rank to Ulundi Taxi Rank proceed along R68 to Babanango along R68,turn left to Gravel Road P432 down to a T-Junction from Vryheid to Melmoth (R34) right into and R34,left into and along R66 into Ulundi Taxi Rank and return with some passengers along the forward route in reserve.</p>
12.9	<p>ROUTE 31. FROM NQUTHU TO LADYSMITH</p> <p>From Nquthu Taxi Rank,into and along P36/1 (R68),left into R33 to Dundee,passing through Dundee along Victoria Street,into Karel Landman Street,joining R68 and proceed along R68,bypassing Glencoe.left into along N11-2 to Ladysmith.At the first Robot,turn left into Iling Road,and proceeds to Iling Road Taxi Rank and return along the forwards route in reverse. CONDITIONS/RESTRICTIONS No picking up setting down of passengers enroute between Nquthu and Ladysmith.</p>
12.10	<p>ROUTE 32 FROM NQUTHU TO PIETERMARITZBURG</p> <p>From Nquthu Taxi Rank proceed as per route 31 to Ladysmith. Upon entering lad to Pietermaritzburg via Dundee via which becomes R33/R68 via Glencoe R1ysmith turn left at the first traffic light into and along R44 into P325 becoming P544,into R103 bypassing Colenso into N3 and proceed direct to Pietermaritzburg.Entering Pietermaritzburg left into the church street offramp,right into Church Street and proceed into the approved Taxi rank off Church Street and return along the forward route in reverse.</p>
12.11	<p>ROUTE 28 FROM NQUTHU TO QHUDENI</p> <p>From Nquthu Taxi Rank into and along R68 and and turn right into P16/3 to P32 KwaBaloyi Qhudeni and return to Nquthu with along the foward route in reverse.</p>
12.12	<p>ROUTE 16 FROM SIBONGILE L1993 SUB RANK TO R68</p> <p>From Sibongile along L1993 into R68 and proceed into Nquthu Taxi rank and return.</p>
12.13	<p>ROUTE 17 FROM MABULULWANE TO NQUTHU</p> <p>From Mabalulwane Sub Taxi Rank into and along D1297 into R68 and proceed to Nquthu Taxi rank and return.</p>
12.14	<p>ROUTE 5. FROM NQUTU TO NEWCASLE</p> <p>From Nquthu Taxi rank into and along P54 to blood River,into R34(p41),into R37,left into N11 and proceed to Newcastle,into Allen Street at the last robot turn left and right to Newcastle Taxi rank return to Nquthu along the forward route in reverse.</p>



transport

Department:
Transport
Province of KwaZulu-Natal

GAZETTE

LGKZNG50-2015-
NOV

REGION: ALL

12.15	<p>ROUTE 6. FROM NQUTHU TO EMONDLO</p> <p>From Nquthu to Emondlo Taxi rank along P54, turn off at Masondo Crossing which becomes R9 picking up and dropping off en route and return along the forward route in reverse.</p>
12.16	<p>ROUTE 7. FROM NQUTHU TO VRYHEID</p> <p>From Nquthu into and along P54, turn off at Masondo Crossing which becomes R9, proceed along Mondlo/Gobinsimbi which becomes r14 and proceed to junction of Vryheid and Melmoth Roads which becomes R43 and proceed to Utrecht Street in Vryheid. at the first robot, turn right and short left Vryheid Taxi Rank and return along the forward route in reverse.</p> <p>RESTRICTIONS: RESTRICTED FROM PICKING UP OR SETTING DOWN AT MONDLO EITHER WAY.</p>
12.17	<p>ROUTE 10 FROM ZICOLE TO NQUTHU</p> <p>From KwaMbatsha Trading Store into and along D1347, right into P54 and proceed to Nquthu Taxi rank and return along the forward route in reverse.</p>
12.18	<p>ROUTE 11 FROM St.AUGUSTINE'S TO NQUTHU</p> <p>From Augustine's School into and along D1361, right into R68 and proceed to Nquthu Taxi Rank and return along the forward route in reserve.</p>
12.19	<p>ROUTE 12 FROM SILUTSHANA TO NQUTHU</p> <p>From Silutshana Sub rank into and along R68 to Nquthu Taxi rank and return along the forward route in reserve</p>
12.20	<p>ROUTE 13 FROM HLATHI DAM TO NQUTHU</p> <p>From Hlathi Dam Sub Rank into and along R68 to Nquthu Taxi rank and return along the forward route in reserve.</p>
12.21	<p>ROUTE 14 FROM ISANDLWANA TO NQUTHU</p> <p>From Isandlwana Sub Rank into and along P58, turn left into R68 and proceed to Nquthu Taxi rank and return along the forward route in reverse.</p>
12.22	<p>ROUTE 8. FROM NQUTHU TO NKANDLA</p> <p>From Nquthu Taxi Rank into and along R68 to Fortlouis, into and along P50-3 straight to Nkandla Taxi Rank and return along the forward route in reverse.</p>
12.23	<p>ROUTE 15 FROM NCEPHENI TO NQUTHU</p> <p>From Ncepheni Sub Taxi rank into and along P58, turn into R68 and proceed to Nquthu Taxi rank and return along the forward route in reserve.</p>
12.24	<p>ROUTE 17 FROM MABULULWANE TO NQUTHU</p> <p>From Mabululwane Sub Taxi Rank into and along D1297 into R68 and proceed to Nquthu Taxi Rank and return.</p>



transport

Department:
Transport
Province of KwaZulu-Natal

GAZETTE

LGKZNG50-2015-
NOV

REGION: ALL

12.25	ROUTE 18. From Hlazakazi to Nquthu From Hlazakazi Sub Taxi Rank into and along D1362, into R68 and proceed to Nquthu Taxi Rank and return.
12.26	ROUTE 19. From Mbokodweni to Nquthu From Mbokodwe to Nquthu into and along L1992, into R68 proceed to Nquthu Taxi Rank and return.
12.27	ROUTE 20. From Grace Sub Rank into and along P53 to Nquthu Taxi Rank and return.
12.28	ROUTE 21. From Grace Sub Rank to Nzimande Mine, into and along P54, into R34, right into P251 and proceed to Nzimande Mine and return.
12.29	ROUTE 21. From Grace Sub Rank to Nzimande Mine, into and along P54, into R34, right into P251 and proceed to Nzimande Mine and return.
12.30	ROUTE 22. From Grace Sub Rank to Mondlo along P411 and return.
12.31	ROUTE 23. From Grace Sub Rank to Dundee, into and along P54, left into and along P34-2, into P33 into Victoria Street, right into Smith Street, into the Dundee Taxi Rank and return.
12.32	ROUTE 24. From Grace Sub Rank to Vryheid, into and along P54, right into and along P34-2, into Kerk –Church Street, to the Vryheid Taxi Rank and return,
12.33	ROUTE 25. From Grace Sub Rank to Kingsley, into and along P54 to Bloodriver, left into P34-2, into P33, left into Kingsley, into an approved Taxi Rank and return.
12.34	ROUTE 26. From Grace Sub Taxi Rank to Utrecht, into and along P54, into R34 (P41), and proceed to Utrecht, left into Utrecht Taxi Rank and return.



transport

Department:
Transport
Province of KwaZulu-Natal

GAZETTE

LGKZNG50-2015-
NOV
REGION: ALL

<p>12.35</p>	<p>ROUTE 00 CONDITIONS/RESTRICTIONS</p> <ol style="list-style-type: none"> 1. Passengers may be picked up and / or set down only designated Taxi Ranks or Taxi Stops, which shall exclude Bus Stops. 2. On the inbound trip to Durban, Pietermaritzburg, Empangeni, Newcastle, Vryheid, Dundee, Ladysmith, and Johannesburg no passengers may be picked up enroute from leaving the magisterial of Nquthu until reaching the destination rank. 3. On the return trip to Nquthu, no passengers may be set down until reaching the Magisterial District of Nquthu. 4. Entry or ranking on private property is not permitted without the written permission of the landlord, a copy of which must be supplied to the Board before uplifting the operating licence 5. Without having entered into an agreement with the other operators on a common route, as contemplated by Section 88 (2) (b) of Act 22 of 2000, picking up or setting down of passengers on such route is not permitted. A copy of such agreement must be supplied to the Board. 6. At ranks, whether on-street or off-street, only the taxis that can be accommodated in the demarcated area may occupy the rank, excess vehicles must hold elsewhere at designated holding arrears. 7. Rank permits or letters of authority must be produced when uplifting, in respect of all ranks in Municipal arrears, in particular major towns and cities and in particular in respect of inter-provincial destinations. 8. The vehicle must be covered by motor vehicle insurance as well as personal liability insurance. 9. The allocation of any route or portion of he route is subject to the condition that has been approved and allocated in good faith and such route will be invalid should it transpire that the route or portion thereof will, or has caused conflict due to it having been approved based on incorrect or false information supplied to the Board, or as a result of an error. In such instance the operating licence must be returned to the Board for correction.
<p>12.36</p>	<p>ROUTE 0 CHARTER SERVICE FROM NQUTHU TAXI RANK TO POINT WITHIN THE PROVINCE OF KZN ONLY. NO PICKING UP OR SETTING DOWN OF PASSENGERS EN ROUTE.</p>



transport

Department:
Transport
Province of KwaZulu-Natal

GAZETTE

LGKZNG50-2015-
NOV

REGION: ALL

1) Application Number: APP0044097	2) Gazette Number: LGKZNG50-2015-NOV
3) Applicant: SME CELE ID NO. 6102105882086 Association: MSAHWENI TAXI OWNERS ASSOCIATION	4) Applicant Address: PO BOX 14329 ISIPINGO 4110
5) Existing Licence Holder: SM MALIMELA ID NO. 4206175565083	6) Existing Licence Holder Address: PO BOX 142 ADAMS MISSION KWAZULU-NATAL KWA-ZULU NATAL 4100
7) Type of application: NORMAL TRANSFER	8) Operating Licence Number: LKNKZN0113543
9) Vehicle Type: NOT AVAILABLE	10) 1 x 14 (SEATED) + 0 (STANDING)
11) Region: NINGIZMU 1	
12.1	1. ILLOVU TOWNSHIP: FROM CONDEV, RAINBOW PARK, ILLOVU TOWNSHIP ON ROUTE R603 IN TOWNSHIP SECTION A, B AND C AND PHASE 1- 5 ALL ALONG APPROVED EXISTING UNNAMED ROAD WITHIN ILLOVU TOWNSHIP AND LEFT R603, SHOSI, TO JUNCTION WITH ROAD P242 RIGHT P242 WOODHOUSE TO ITS JUNCTION WITH P197 (OLD NORTH COAST ROAD).
12.2	2. MSAHWENI: ADAMS MISSION RESERVE ON D1058, TO THOYANA RESERVE BANK, ALONG ROAD D1058 EKUZAMENI STORE, TO ITS JUNCTION WITH P242, RIGHT P242 WOODHOUSE, TO ITS JUNCTION WITH ROAD P197 -1.
12.3	3. ENKANYISWENI : FROM OLD DIPPING TANK ADAMS MISSION ON D994 TO D995 OR R603 ALONG THESE ROUTES TO ITS JUNCTION WITH ROAD P242, LEFT P242 TO ITS JUNCTION WITH P197 -1.
12.4	4. FAKAZI SCHOOL: FROM RANK AT FAKAZI SCHOOL ON D1060 TO ITS JUNCTION WITH LEFT R614, RIGHT P242 WITH ITS JUNCTION TO P197-1.
12.5	5. MKHAZENI RIVER BRIDGE: MKHAZENI RIVER BRIDGE ADAMS MISSION ALONG THE UNNAMED ROAD TO ITS JUNCTION WITH ROAD P242 RIGHT P242 WOODHOUSE, TO ITS JUNCTION WITH ROAD P197-1.
12.6	6. ZWELISHA: ZWELISHA RANK ADAMS MISSION ALONG UNNAMED ROAD TO ITS JUNCTION WITH D995 TO ITS JUNCTION WITH P242, LEFT P242 WOODHOUSE, TO ITS JUNCTION WITH ROAD P197-1.



transport

Department:
Transport
Province of KwaZulu-Natal

GAZETTE

LGKZNG50-2015-
NOV
REGION: ALL

<p>12.7</p>	<p>7. DURBAN: 7.1. FIRST ALTERNATE : PROCEED FURTHER ON P242 BECOMING M37, OLD MAI N ROAD ALSO KNOW AS MOSS KOLNIK ROAD TO ITS JUNCTION WITH N2, THEN LEFT N2. 7.2. THE ALTERNATIVE TO N2: MOSS KOLNICK DRIVE M37, ACROSS N2 INTO KINGSWAY ROAD, LEFT KINGSWAY ROAD (ALSO R102) PASS KINGSWAY HOSPITAL, LEFT HEATHER ROAD INTO HUDD ROAD, LEFT DICKENS ROAD, RIGHT N2: BOTH FIRST AND SECOND ALTERNATIVE INTO DURBAN. 7.3. N2 LEFT M4, LEFT MOORE ROAD, RIGHT GALE STREET, RIGHT BEREA ROAD INTO WEST STREET, RIGHT BROAD STREET, RIGHT SMITH STREET, RIGHT RUSSEL STREET, LEFT ALEXANDRA STREET TO RANK 119 IN ALEXANDRA STREET AND RETURN FROM ALEXANDRA STREET RAMP ACROSS SMITH STREET INTO ON – RAMP M4 ALONG THE SAME ROADS TO BOTH IT ALTERNATIVES IN REVERSE DIRECTION.</p>
<p>12.8</p>	<p>8. ISIPINGO : LEFT INTO P197 ALSO KNOW AS OLD MAIN ROAD BECOMING M35, LEFT PARDY ROAD, RIGHT HILLVIEW ROAD, ISIPINGO RAMP AND RETURN ALONG THE SAME ROUTE IN THE OPPOSITE DIRECTION.</p>
<p>12.9</p>	<p>9. PROSPECTON 9.1. FIRST ALTERNATIVE: B31 VIA KINGSWAY, P242 BECOMING M37 OR OSS KOLNICK DRIVE ACROSS N2 INTO R102 OR KINGSWAY ROAD, LEFT KINGSWAY ROAD BECOMING PROSPECTON ROAD TO ITS JUNCTION WITH JOYNER ROAD, RIGHT JOYNER ROAD TO ITS JUNCTION WITH THE AVENUE EAST, ALONG AVENUE EAST ACROSS R102 OR PROSPECTON ROAD , INTO BALTEX ROAD, INTO THE AVENUE EAST RIGHT PROSPECTON ROAD AND RETURN TO JOYNER ROAD, RIGHT N2 SOUTH ON – RAMP. ALTERNATIVE BACK TO BALTEX ROAD, INTO THE AVENUE EAST RIGHT INTO PROSPECTON ROAD SOUTH BECOMING JOYNER ROAD LEFT ON – RAMP N2 SOUTH AND RETURN ALONG THE N2. 9.2. SECOND ALTERNATIVE: P242 BECOMING M37 OLD MAIN ROAD OR MOSS KOLNICK DRIVE, LEFT N2 ON – RAMP, ALONG N2 NORTH TO ITS JUNCTION WITH JOYNER ROAD OFF – RAMP PROSPECTON, RIGHT JOYNER ROAD, LEFT THE AVENUE EAST EITHER THROUGH PROSPECTON ROAD AND RETURN TO JOYNER ROAD OR RIGHT BALTEX ROAD, LEFT JEFFELS ROAD, JOYNER ROAD LEFT TO ON – RAMP N2 SOUTH AND RETURN ALONG THE SAME ROUTE .</p>
<p>12.10</p>	<p>10. MSAHWENI TO AMANZIMTOTI 10.1. FROM MSAHWENI TO AMANZIMTOTI: FIRST ALTERNATIVE: P242 INTO M37 RIGHT INTO KINGSWAY TO RANK OPPOSITE RAILWAY STATION AND PROCEED ALONG KINGSWAY RIGHT NDONGENI DRIVE, LEFT RIVERSIDE ROAD, RIGHT ISUNDU DRIVE , RIGHT ADAMS ROAD LEFT TO KINGSWAY AND RETURN ALONG THE SAME ROUTE. 10.2. SECOND ALTERNATIVE: P242 INTO BLAZEWAY, RIGHT UMDONI ROAD, LEFT LEWIS DRIVE, LEFT NELSON ROAD, LEFT ADAMS ROAD, RIGHT KINGSWAY AND RAMP AT STATION AND RETURN ON THE SAME ROUTE. RESTRICTION: AL L ROUTE IN B ARE RESTRICTED FROM PICKING BEYOUND THE JUNCTION OF ROAD P242 AND P197-1 FROM ANY ROUTE IN A TO THEIR DESTINATION AND ON RETURN TRIPS TO THEIR DESTINY UNTIL JUNCTION ARE REACHED NO PASSENGERS TO BE SET DOWN PRIOR TO THE ABOVE.</p>



transport

Department:
Transport
Province of KwaZulu-Natal

GAZETTE

LGKZNG50-2015-
NOV

REGION: ALL

<p>1) Application Number: APP0044099</p> <p>3) Applicant: FA SITHOLE ID NO. 5512280847087 Association: POMEROY TAXI ASSOCIATION</p> <p>5) Existing Licence Holder: NS SITHOLE ID NO. 5310105814089</p> <p>7) Type of application: DECEASED TRANSFER</p> <p>9) Vehicle Type: NOT AVAILABLE</p> <p>11) Region: UMZINYATHI</p>	<p>2) Gazette Number: LGKZNG50-2015-NOV</p> <p>4) Applicant Address: P O BOX 640 DUNDEE KWAZULU-NATAL 3000</p> <p>6) Existing Licence Holder Address: 417 MATWAITWAI STR VOSLOORUS EXT 2 BOKSBURG GAUTENG 1459</p> <p>8) Operating Licence Number: LKNKZN0151381</p> <p>10) 1 x 15 (SEATED) + 0 (STANDING)</p>
<p>12.1</p>	<p>APPROVED ROUTES POMEROY TAXI ASSOCIATION</p> <p>POMEROY TO JOHANNESBURG: ALTERNATIVE 1</p> <p>From Pomeroy Taxi Rank (Shepstone Street) turn right into R33 Pomeroy follow R33 to Helpmekaar, Follow R33 to Wilson Street, Dundee, From Wilson St turn left into Victoria Street (R68), From Victoria Street turn right into Karl Landman Street (R68), From Karl Landman Street follow R68, from R68 turn right into R621, follow R621 to Hattingspruit, from Hattingspruit follow R621 to Dannhauser, From Dannhauser follow R621 to N11 turn right onto N11 follow N11 to Newcastle, from Newcastle turn left onto R34 (Memel), follow R34 to Memel, follow R34 to Vrede, follow R34 to Comelia (R103), follow R103 to Villers, From Villers turn right onto N3, follow N3 to Heidelberg, follow N3 to Johannesburg, from N3 turn left onto M2, from M2 off- ramp onto Siemert Road (M31), From Siemert Road (M31) follow into End Street, From End Street off – ramp onto Anderson Street, From Anderson Street to Nugget Street, From Nugget Street turn left into Commissioner Street (R24), from Commissioner Street turn right into Rissik Street (M9), From Rissik Street (M9) turn right into DeVillers Street, from DeVillers Street turn left into Wanderers, from Wanderers turn left into Noord Street Johannesburg Railway Station Taxi Rank return.</p> <p>POMEROY TO JOHANNESBURG: ALTERNATIVE 2</p> <p>From Pomeroy Taxi Rank (Shepstone Street) turn right into R33 Pomeroy, follow R33 to Helpmekaar, follow R33 to Wilson Street, Dundee, from Wilson Street turn left into Victoria Street (R68), from Victoria Street turn right into Karl Landman Street (R68), from Karl Landman Street follow R68, from R68 turn right into R621 follow R621 to Hattingspruit, from Hattingspruit follow R621 to Dannhauser, from Dannhauser follow R621 to N11, turn right N11, follow N11 to Newcastle Bypass, From Newcastle Bypass follow N11 to Volksrus (Laingsnek Street), From Laingsnek Street turn left into Joubert Street, From Joubert Street turn right into Dan Pienaar Street (R543), From Dan Pienaar Street turn right onto R23 follow R23 to Standerton (Botha Street), from Botha Street turn left into Lombaard Street, from Lombaard Street turn left into Krog Street, from Krog Street exit Standerton on R23 follow R23 Pas Greylingstad, follow R23 Pass Balfour, follow R23to Heidelberg, At Heidelberg turn right onto N3 Johannesburg , follow N3 to Johannesburg, from N3 turn left onto M2, from M2 off ramp onto Siemert Road (M31), From Siemert Road (M31) follow into End Street, from End Street off ramp onto Anderson Street, from Anderson Street turn right into Nugget Street, from Nugget Street turn left into Commissioner Street (P24), From Commissioner Street (R24) turn right into Rissik Street (M9), from Rissik Street (M9) turn right into De Villers Street, from De Villers Street turn left into Wanderers, from Wanderers turn left into Noord Street - Johannesburg Railway Station Taxi Rank and return.</p>



transport

Department:
Transport
Province of KwaZulu-Natal

GAZETTE

LGKZNG50-2015-
NOV

REGION: ALL

- 12.2** CONDITIONS/RESTRICTIONS 1.Passengers may be picked up and/or set down only at designated Taxi Rank or Taxi Stop, which shall exclude Bus Stops. 2.Entry or ranking on private property is not permitted without permission of the Landlord, a copy of which must be supplied to the Board before issue operating license. 3.Without having entered into an agreement with other operators on a common route, as contemplated by section 88 (2) (B) of Act 22 of 2000, the picking up or setting down of passengers on such route is not permitted. A copy of such agreement must be supplied to the Board. 4.At ranks, whether on -street or off-street, only the taxis that can be accommodated in the demarcated area may occupy the rank, excess vehicles must hold elsewhere at designated holding areas. 5.Rank permits or letters of authority must be produced in respect of all ranks in municipal arrears, in particular major towns and cities. 6.The allocation of any route or portion of a route is subject to the condition that it has been approved and allocated in good faith and that such route will be invalid should it transpire that the route or portion thereof will, or has caused conflict due to it having been approved based on incorrect or false information supplied to the Board or as a result of an error. In such instance the operating license must be returned to the Board for correction. 7.The vehicle must be covered by motor vehicle insurance as well as personal liability insurance.,
Alice Street and Market - Durban 44C&D Point Road, 2206LS2206LS00053080, KZNBRCDBN0000089,
FORWARD ROUTE NO.1."FROM RANK NO.44B, SOUTH SIDE OF ALICE STREET AND MARKET ROAD CORNER TO RANK NO.44D IN POINT ROAD AT FISHER STREET OR TO RANK 44C IN POINT ROAD AT SOUTHAMPTON STREET.Along Alice Street, into Old Fort Road, left into [NMR Avenue OR Stanger Street] right into Somtseu Road, right into Brickhill Road/Playfair Road, right into Old Fort Road, left into Brickhill Road, into Point Road, into Rank 44D on Point Road at Fisher Street or proceed to Rank 44C on Point Road at Southampton Street."1.2
FORWARD ROUTE NO.2."FROM RANK 44A, SOUTH SIDE OF LEOPOLD STREET BEFORE MARKET ROAD TO RANK 44D IN POINT ROAD AT FISHER STREET OR TO RANK 44C IN POINT ROAD AT SOUTHAMPTON STREET.Into Market Road, left into West Street, right into Point Road into Rank 44D on Point Road at Fisher Street or proceed to Rank 44C in Point Road at Southampton Street.1.3. Into Market Road, left into West Street, left into Point Road



transport

Department:
Transport
Province of KwaZulu-Natal

GAZETTE

LGKZNG50-2015-
NOV

REGION: ALL

1)	Application Number: APP0044101	2)	Gazette Number: LGKZNG50-2015-NOV
3)	Applicant: DM MAKHANYA ID NO. 6609025819089 Association: IZINGOLWENI TAXI OWNERS ASSOCIATION	4)	Applicant Address: PO BOX 134 IZINGOLWENI 4260
5)	Existing Licence Holder: SHAZI NW ID NO. 5202165715084	6)	Existing Licence Holder Address: PO BOX115 IZINGOLWENI 4200
7)	Type of application: NORMAL TRANSFER	8)	Operating Licence Number:
9)	Vehicle Type: MINIBUS	10)	1 x 15 (SEATED) + 0 (STANDING)
11)	Region: UGU-OGWINI		
12.1	CONDITIONS/RESTRICTIONS 1. Passengers may be picked up and/or set down only at designated Taxi Rank or Taxi Stop, which shall exclude Bus Stops. 2. On the inbound trip to Durban, Harding, and Bizana, no passengers may be picked up enroute from leaving the magisterial of Izingolweni until reaching the destination rank. 3. On the return trip to Izingolweni, no passengers may be set down until reaching the Magisterial District of Nongoma. 4. Entry or ranking on private property is not permitted without permission of the Landlord, a copy of which must be supplied to the Board before issue operating licence. 5. Without having entered into an agreement with other operators on a common route, as contemplated by section 88 (2) (B) of Act 22 of 2000, the picking up or setting down of passengers on such route is not permitted. A copy of such agreement must be supplied to the Board. 6. At ranks, whether on -street or off-street, only the taxis that can be accommodated in the demarcated area may occupy the rank, excess vehicles must hold elsewhere at designated holding areas. 7. Rank permits or letters of authority must be produced in respect of all ranks in municipal arrears, in particular major towns and cities. 8. The allocation of any route or portion of a route is subject to the condition that it has been approved and allocated in good faith and that such route will be invalid should it transpire that the route or portion thereof will, or has caused conflict due to it having been approved based on incorrect or false information supplied to the Board or as a result of an error. In such instance the operating licence must be returned to the Board for correction. 9. The vehicle must be covered by motor vehicle insurance as well as personal liability insurance.		
12.2	ROUTE 4 – IZINGOLWENI TO EDEN STORE From Izingolweni Taxi Rank take P284 to Eden Store approved Taxi Rank. Offload, load and return along the forward route in reverse.		
12.3	ROUTE 6 – IZINGOLWENI TO MARGATE From Izingolweni Taxi Rank take P284 and turn left to P732 and straight to Margate Taxi Rank and return along the same route.		
12.4	ROUTE 9 IZINGOLWENI TO PORT SHEPSTONE TAXI RANK From Izingolweni Taxi Rank take P284, then turn left to N2-22 straight through to Port Shepstone Taxi Rank and return along the same route		
12.5	ROUTE 10 – IZINGOLWENI TO THONJENI / MAHLABATHINI From Izingolweni Taxi Rank, turn left to N2-22, turn right to D860 to Thonjeni / Mahlabathini and return along the same route.		
12.6	ROUTE 11 – IZINGOLWENI TO THUNGWA TAXI RANK From Izingolweni Taxi Rank turn left to N2-22, turn right to D1084 to Thungwa Taxi Rank. Offload, load and return along the forward route in reverse.		



transport

Department:
Transport
Province of KwaZulu-Natal

GAZETTE

LGKZNG50-2015-
NOV

REGION: ALL

12.7	<p>ROUTE 2 – IZINGOLWENI TO CHIBINI</p> <p>From approved Taxi Rank in Izingolweni turn right into P284, into N2, turn left into P58, to Chibini Taxi Rank. Offload, load and return along the forward route in reverse.</p>
12.8	<p>APPROVED ROUTES IZINGOLWENI TAXI ASSOCIATION ROUTE 1 – IZINGOLWENI TO GCILIMA BAMBULA FROM APPROVED TAXI RANK IN IZINGOLWENI, INTO P284. PROCEED ALONG P284 INTO APPROVED TAXI RANK BAMBULA TAXI RANK. TURN LEFT TO P732 ROAD TO GCILIMA TAXI RANK, OFFLOAD, LOAD AND RETURN ALONG THE FORWARD ROUTE IN REVERSE.</p>
12.9	<p>ROUTE 3 – IZINGOLWENI TO DURBAN</p> <p>From approved Taxi Rank in Izingolweni, turn left into N2-22, and turn left into M4. Proceed along M4 to Durban approved Taxi Rank. Offload, load and return along the forward route in reverse.</p>
12.10	<p>ROUTE 5 – IZINGOLWENI TO HARDING</p> <p>From Izingolweni Taxi Rank turn left to N2-22. Proceed along N2-22 into Harding Taxi Rank. Offload, load and return along the forward route in reverse.</p>



transport

Department:
Transport
Province of KwaZulu-Natal

GAZETTE

LGKZNG50-2015-
NOV

REGION: ALL

1) Application Number: APP0044111	2) Gazette Number: LGKZNG50-2015-NOV
3) Applicant: NB MTHEMBU ID NO: 7011165287087 Association: ESIKHAWINI TAXI ASSOCIATION	4) Applicant Address: P O BOX 7231 EMPANGENI KWAZULU-NATAL 3887
5) Existing Licence Holder: NOT APPLICABLE ID NO: NOT APPLICABLE	6) Existing Licence Holder Address: NOT APPLICABLE
7) Type of application: NEW OPERATING LICENCE	8) Operating Licence Number: 0125509
9) Vehicle Type: NOT AVAILABLE	10) 1 x 0 (SEATED) + 0 (STANDING)
11) Region: UTHUNGULU	
12.1	<p>ROUTE 1. ESIKHAWINI TO RICHARDSBAY</p> <p>Depart Esikhawini Taxi Rank, turn left into Mthomboni Road, right into Mlebe Mpuma (east), into Meloni (P106) carry straight down the B10 (P106), past Madlankala, turn right into R34 (John Ross Parkway), turn left West Central Arterial carry straight into Bullion Boulevard, then turn left into Taxi City Rank Richardsbay, return along the same route</p>
12.2	<p>"ROUTE 2. " ESIKHAWINI TO RICHARDSBAY via Alton</p> <p>Depart Esikhawini Rank, left into Mthomboni Road, right into Mlebe Mpuma (east), into Meloni (P106), carry straight down the B10 (P106), past Madlankala, turn right into R34 (John Ross Parkway), turn right into Alumina Allee, 100 metres away from the road, off loading at bus stop (Maringini), return back straight across Alumina Allee, off loading at Amalgamated, Engine Garage, Ikhwezi deport Bell, Shell Garage, ZCBF, Dollar Drive, turn right and left into Bullion Boulevard and turn left into Taxi Rank Richardsbay, and return along the same route</p>
12.3	<p>"ROUTE 3. " ESIKHAWINI TO EMPANGENI RAIL</p> <p>Depart Esikhawini Rank, turn left into Mthomboni Road, carry straight into D1567, turn right into N2 (freeway), turn left into R34 (John Ross Parkway), straight into Tanner Road, off loading at Kentucky, Post Office, Emric Motors and turn left into B Rank, off loading then turn into Main Road, turn left and right Grantham Highway, back into R34, turn right into Maxwell Street, then left into Lot 63 Taxi Rank, turn right into N2 (Ngoya x Roads) straight to Empangni Circle, left into Tanner Road, then right into B-Rank, turn right into Tanner Road, turn left into R34, right into Maxwell Street, left into Lot 63, taxi rank Empangeni and return along the same route</p>
12.4	<p>ROUTE 4. ESIKHAWINI TO EMPANGENI LOT 63</p> <p>Depart Esikhawini Rank, turn left into Mthomboni Road, straight into D1567, turn right into N2, left into R34 (John Ross Parkway), straight into Main Road, off loading at Speedy, turn left into President Swart Avenue, off loading at Central Park, Total Garage, turn right into Maxwell Street, then left into Lot 63 Taxi Rank Empangeni and return along the same route</p>
12.5	<p>ROUTE 5. ESIKHAWINI (MPEMBENI) TO RICHARDSBAY</p> <p>Depart Esikhawini Taxi Rank, turn right into Mthomboni Road, carry straight across Mlebe Mpuma robots along D887 to Mpembeni (Lexon tea room), turn back along D887, straight down the B10 (P106), past Madlankala, turn right into R34 (John Ross Parkway), turn left into West Central Arterial, carry straight to Bullion Boulevard, then left into Taxi City Rank Richardsbay, along the same route</p>



transport

Department:
Transport
Province of KwaZulu-Natal

GAZETTE

**LGKZNG50-2015-
NOV**

REGION: ALL

<p>12.6</p>	<p>ROUTE 6. ESIKHAWINI (PORT DUNFORD) TO EMPANGENI Depart Esikhawini Rank to Port Dunford, along D537 to kwaMoli tea room and turn back along D537, turn left into D1597, straight to Masongo X Roads, turn left into Mlebe Mpuma, right into Meloni (P106), carry straight down the B10 (P106), past Madlankal, turn left into R34 (John Ross Parkway), turn left into Tanner Road, offloading at Kentucky, Post Office, Emric Motors, left into B-Rank, back into Main Road, left and right into Grantam Highway, turn right into Maxwell Street, then left into Lot 63 Taxi Rank Empangni, and return along the same route</p>
<p>12.7</p>	<p>ROUTE 7. ESIKHAWINI TO DURBAN Depart Esikhawini Rank, carry straight into D1567, turn left into N2 Freeway, carry on straight and turn right into Argyle Road, turn left into Umgeni Road, turn right into Leopold Street, off loading at Durban Station, carry straight to Market Street, off loading at Berea New Market Durban, return along the same route</p>
<p>12.8</p>	<p>CONDITIONS: 1. PASSENGERS MAY BE PICKED UP AND/OR SET DOWN ONLY AT DESIGNATED TAXI RANK OR TAXI STOP, WHICH SHALL EXCLUDE BUS STOPS. 2. ENTRY OR RANKING ON PRIVATE PROPERTY IS NOT PERMITTED WITHOUT WRITTEN PERMISSION OF THE LANDLORD, A COPY OF WHICH MUST BE SUPPLIED TO THE BOARD. 3. WITHOUT HAVING ENTERED INTO AN AGREEMENT WITH OTHER OPERATOR ON A COMMON ROUTE, AS CONTEMPLATED BY SECTION 88(2) (B) OF ACT 22 OF 2000, THE PICKING UP OR SETTING DOWN OF PASSENGERS ON SUCH ROUTE IS NOT PERMITTED. A COPY OF SUCH AGREEMENT MUST BE SUPPLIED TO THE BOARD. 4. AT RANKS, WHETHER ON? STREET OR OFF? STREET, ONLY THE TAXI THAT CAN BE ACCOMMODATED IN THE DEMARCATED AREA MAY OCCUPY THE RANK, EXCESS VEHICLES MUST HOLD ELSEWHERE AT DESIGNATED HOLDING AREAS. 5. RANK PERMITS OR LETTERS OF AUTHORITY MUST BE PRODUCED IN RESPECT OF ALL RANKS IN MUNICIPAL AREAS, IN PARTICULAR MAJOR TOWNS AND CITIES AND IN PARTICULAR INTER-PROVINCIAL DESTINATIONS. 6. THE ALLOCATION OF ANY ROUTE OR PORTION OF A ROUTE IS SUBJECT TO THE CONDITION THAT IT HAS BEEN APPROVED AND ALLOCATED IN GOOD FAITH AND THAT SUCH ROUTE WILL BE INVALID SHOULD IT TRANSPIRE THAT THE ROUTE OR PORTION THEREOF WILL, OR HAS CAUSED CONFLICT DUE TO IT HAVING BEEN APPROVED BASED ON INCORRECT OR FALSE INFORMATION SUPPLIED TO THE BOARD OR AS A RESULT OF AN ERROR. IN SUCH INSTANCE THE OPERATING LICENCE MUST BE RETURNED TO THE BOARD FOR CORRECTION. 7. THE VEHICLE MUST BE COVERED BY MOTOR VEHICLE INSURANCE AS WELL AS PERSONAL LIABILITY INSURANCE</p>



transport

Department:
Transport
Province of KwaZulu-Natal

GAZETTE

LGKZNG50-2015-
NOV

REGION: ALL

1) Application Number: APP0044117	2) Gazette Number: LGKZNG50-2015-NOV
3) Applicant: A MZIMELA ID NO. 9111275718084 Association: MANDINI-SUNDUMBILI AND TUGELA TAXI O.A	4) Applicant Address: POBOX51 NYONI 3802
5) Existing Licence Holder: F KHOZA ID NO. 3903070214087	6) Existing Licence Holder Address: P O BOX 51 NYONI 3802
7) Type of application: NORMAL TRANSFER	8) Operating Licence Number:
9) Vehicle Type: MINIBUS	10) 1 x 13 (SEATED) + 0 (STANDING)
11) Region: ILEMBE	
12.1	<p>ROUTE: 7 Mandini Taxi Rank to Empangeni Taxi Rank. From Mandini Taxi Rank either drive along Road No.P459 then join Road No.258 towards R102 northwards or drive along Road No.P459 becoming White Street at Isithebe and proceed along as detailed above in route 2 towards R102,at Empangeni R102 becomes Grantham Highway then turn right towards Fourth Avenue Circle then left and drive along Tanner Road then right into a drive-way which leads to Empangeni Taxi Rank A and finally left into a Long Distance Taxi Rank. Reverse Route. From Empangeni Taxi Rank join Tanner Road then turn left and drive into Fourth Avenue Circle and proceed along R102, use the same forward route to drive back to the starting point.</p>
12.2	<p>ROUTE: 9 EXISTING AUTHORITY IN THE CURRENT ROUTE NETWORK Mandini Taxi Rank to Stanger Taxi Rank. From Mandini Taxi Rank make use of outward routes as detailed in route 1 above then at an intersection of R102 and Blythedale Beach in Stanger turn right into Link Street and right again joining Balcomb Street then left into Stanger Taxi Rank. Reverse Route. From Stanger Taxi Rank drive backwards using the same forward route.</p>
12.3	<p>APPROVED ROUTES MANDINI, SUNDUMBILI & TUGELA TAXI OWNERS ASSOCIATION EXISTING AUTHORITY IN THE CURRENT ROUTE NETWORK ROUTE: 1 Mandini Taxi Rank to Durban. From Mandini Taxi Rank proceed along an outward road from the rank then turn right into Road No.P459, drive along then turn left into Road No.258 then proceed onto an on ramp to R102, turn left southwards along R102.At Stanger turn left into Blythedale Beach drive along R74 and then join into N2 Freeway. Proceed along N2 Freeway and turn left at Umhlanga into M41 left into M4, then proceed towards the city centre along M4 and turn right into M17W Argyle Road then left into R102 Umgeni Road. Proceed along and turn right into Leopold Street then left Market Road and then join Williams Road. Turn right into Smith Street then right into Warwick Avenue. Right into Alice Street and then left into Albert Street and park on the right into the Teacher's Centre Taxi Rank. Alternative Route: From Mandini Taxi Rank proceed as stated above in route 1. Along Road No.258 turn right into N2 Freeway drive along and at E.B. Cloete Junction turn left into N3 towards East then join Old Dutch Road becoming Alice Street then right into Market Road proceed along and drop off passengers at Berea Station then proceed along Williams Road and turn right into Smit Street and proceed as stated above to the final destination. Reverse Route: From Teacher's Centre Taxi Rank either right into Umgeni Road turn right into Leopold Street and join Canongate Road then proceed straight into N3 Freeway and drive backwards using the same forward route as stated above or drive along Umgeni Road then proceed as stated in the forward route above.</p>



transport

Department:
Transport
Province of KwaZulu-Natal

GAZETTE

LGKZNG50-2015-
NOV
REGION: ALL

12.4	<p>EXISTING AUTHORITY IN THE CURRENT ROUTE NETWORK ROUTE: 3 Mandini Taxi Rank to Melmoth Taxi Rank. From Mandini Taxi Rank use the outward routes as stated in route 2 above then along R66/ R34 Melmoth becoming Piet Retief Street turn right into Victoria Street and then turn left into Melmoth Taxi Rank. Reverse Route. From Melmoth Taxi Rank turn right into Victoria Street and left into Piet Retief Street becoming R66 proceed along backwards to the starting point using the same forward route.</p>
12.5	<p>ROUTE: 4 Mandini Taxi Rank to Ulundi Taxi Rank. From Mandini Taxi Rank use the outward routes as stated in route 2 above then along R66/ R34 becoming R66 which changes into King Dinizulu Highway in Ulundi turn right into Princess Magogo Street then left into Ulundi Taxi Rank. Reverse Route. From Ulundi Taxi Rank turn right into Princess Magogo Street then left into King Dinizulu Highway becoming R66 then drive backwards along the same forward route.</p>
12.6	<p>ROUTE: 2 Mandini Taxi Rank to Eshowe Taxi Rank: From Mandini Taxi Rank turn left into Road No.P459 becoming White Street at Isithebe which Also changes into Road No.P265, proceed along and turn left and join R102.Turn left and Proceed along R66, turn left into Road No.P323 becoming John Ross Highway then right into Osborne Road and into a road which leads to Eshowe Taxi Rank. Alternative Route: From Mandini Taxi Rank turn right into Road No.459 turn left into Road No. 258 proceed Straight and turn left into R102 then drive along as stated above to the final destination. Alternatively: Drive along Road No.258 and turn left into N2 Free Way then left into R66 Eshowe direction And proceed along R66 then left turn into Kangela Road and left turn in to Mangosuthu Buthelezi Drive and left into Osborne Road then right into a road which leads to Eshowe Taxi Rank. Reverse Route: From Eshowe Taxi Rank turn left into Main Road then right into John Ross Highway becoming Road No.P323 and then drive backwards using the same forward route or from John Ross Highway proceed into Osborne Road, then right into Mangosuthu Buthelezi Drive and right into Kangela Road then right into R66 and drive backwards using the same forward route.</p>
12.7	<p>EXISTING AUTHORITY IN THE CURRENT ROUTE NETWORK ROUTE: 6 Mandini Taxi Rank to Mtubatuba Taxi Rank. From Mandini Taxi Rank use the outward routes mentioned in route 2 above then along Road No. 258 turn left and proceed along N2 Free Way. Drive along N2 and after passing KwaMsane Township turn right into Road No.P237/ R618 proceed along then turn left into Riverview Road and then right into Inyathi Road right again into Inkosi Mtubatuba Road then proceed straight to the taxi rank. Reverse Route. From Mtubatuba Taxi Rank drive along Inkosi Mtubatuba Road the turn left into Inyathi Road And then drive backwards using the same forward route.</p>
12.8	<p>Route 14 From Mandini Taxi Rank to Empangeni Taxi Rank, turn right from Mandini robot, turn left into R102 (N2), turn right using Tanner Road to Empangeni Taxi Rank drop off and pick up at the rank, back to Mandini using the same route</p>
12.9	<p>ROUTE: 8 EXISTING AUTHORITY IN THE CURRENT ROUTE NETWORK Mandini Taxi Rank to Mkuze Taxi Rank. From Mandini Taxi Rank make use of outwards routes as detailed in routes 8 & 9 above, then along R102 proceed along as stated in route 14 above and arrive at Mkuze Taxi Rank.</p>



transport

Department:
Transport
Province of KwaZulu-Natal

GAZETTE

LGKZNG50-2015-
NOV

REGION: ALL

1) Application Number: APP0044134	2) Gazette Number: LGKZNG50-2015-NOV
3) Applicant: L MKHIZE ID NO. 5006270346085 Association: KWAMAKHUTHA UTD TAXI OWNERS ASSOCIATION	4) Applicant Address: 159 GLEN ROAD MONTCLARE DURBAN KWA-ZULU NATAL 4004
5) Existing Licence Holder: NOT APPLICABLE ID NO. NOT APPLICABLE	6) Existing Licence Holder Address: NOT APPLICABLE
7) Type of application: NEW OPERATING LICENCE	8) Operating Licence Number: NOT AVAILABLE
9) Vehicle Type: NOT AVAILABLE	10) 1 x 0 (SEATED) + 0 (STANDING)
11) Region: NINGIZMU 1	
12.1	APPROVED ROUTES KWAMAKHUTHA UNITED TAXI OWNERS ASSOCIATION "1.From Kwamakhutha Taxi Rank Mthambo Road passing Kwamakhutha Waste Water turn right to section 9,10,11 turn left to Kwamakhutha Comprehensive High School passing Sifiso Supermarket to Kwamakhutha to Kwamakhutha Comprehensive High School passing Kwamakhutha Sports Ground proceed to section 19,20,21,22,23 passing Gospel Church turn right using Sompukane Road to Tioxide, Ezimbokodweni passing Kusakusa Primary School, Zuzumqhele High School, passing Ekuhlengi Hospital, Orient Primary School left into Old Main Road, left into Pardy Road and proceed to the Taxi Rank in Pardy Road, Isipingo, and return along the same route in reverse."
12.2	2. From Wade Road Ezimangweni turn right to Adams Road straight to Woodhouse Supermarket then turn right M35, passing Kwamakhutha Cemetery, Kwambonwa, Tioxide, Ekuhlengi Hospital, Orient Primary School in Lotus Park straight to Isipingo Pardy Road Taxi Rank direct and return.
12.3	ROUTE 1 A: FROM KWAMAKHUTHA TO DURBAN VIA ABOURTOWNFROM A REGISTERED TAXI RANK IN KWAMAKHUTHA TURN RIGHT INTO M14N, PASS COASTAL COLLEGE ON THE LEFT, PASS KWAMAKHUTHA CLINIC ON THE RIGHT, PASS KWASHABALALA ON THE RIGHT, PASS KWAMAKHUTHA SERVICE STATION ON THE LEFT, TURN RIGHT INTO MASON ROADTURN LEFT TO JOIN M37 PASS SOUTHGATE INDUSTRIAL AREA, PROCEED TO CROSS THE FREEWAY OVER THE BRIDGE PASS MOSSKOLNIK ON RAMP, TURN LEFT TO JOIN KINGSWAY ROAD, (PROCEED TO PASS KINGSWAY HOSPITAL) TURN LEFT IN TO OPPENHEIMER ROAD AND PROCEED STRAIGHT INTO THE TAXI RANK IN ABOURTOWN. FROM ABOURTOWN MALL TURN LEFT INTO ABOUR ROAD, TURN RIGHT INTO DICKENS ROAD, TURN LEFT INTO M4 FREEWAYNORTH BOUND, PROCEED AND TURN LEFT INTO JACOBS OFF RAMP (DROP ONLY) BACK TO FREEWAY, TURN LEFT INTO MOORE ROAD, RIGHT INTO WARWICK AVENUE, RIGHT INTO ALICE STREET, RIGHT INTO GREY STREET, RIGHT INTO SMITH STREET, RIGHT INTO RUSSEL STREET, LEFT INTO ALEXANDRA STREET, AND PROCEED TO THE TAXI RANK IN NO: 108 AND RETURN USING THE SAME APPROVED ROUTE.
12.4	ROUTE 2.A. FROM KWAMAKHUTHA TO ISIPINGO VIA ARBOURTOWNFROM AN APPROVED TAXI RANK IN KWAMAKHUTHA TURN RIGHT INTO M14N PASS COASTAL COLLEGE ON THE LEFT PASS KWAMAKHUTHA CLINIC ON THE RIGHT, PASS KWASHABALALA, TURN LEFT INTO SOMPUKANE ROAD, PASS KWAMAKHUTHA SERVICE STATION ON THE RIGHT, TURN RIGHT NEXT TO THE FULL GOSPEL CHURCH (KWAMAKHUTHA CEMETERY ON THE RIGHT), PROCEED STRAIGHT TILL PASSING ZUZUMQHELE HIGH SCHOOL ON THE LEFT JOIN M37, TURN RIGHT INTO PARKS BRIDGE INTO KYNOCHROAD, PASS SIYADUMA DEPOT ON THE RIGHT, TURN LEFT INTO DICKEN ROAD, TURN RIGHT INTO OPPENHEIMER, PASS EZIMBOKODWENI RAILWAY STATION, TURN RIGHT INTO ARBOUR ROAD, AND PROCEED TO TAXI RANK IN ARBOUR TOWN. FROM ARBOUR TOWN TAXI RANK CROSS ARBOUR ROAD TO JOIN OPPENHEIMER ROAD, PASS CHICKEN LICKEN ON THE RIGHT, PASS SHELL GARAGE (GRANTS), ON THE LEFT, CROSS OVER THE FREEWAY, TURN LEFT INTO KINGS WAY ROAD, PROCEED TO PROSPECTOON ROAD, PASS DEPT OF HOME AFFAIRS ON THE LEFT, PASS TRADE CENTRE ON THE LEFT, TURN INTO ISIPINGO OLD MAIN ROAD, TURN RIGHT TO PARDY ROAD INTO KWAMAKHUTHA TAXI RANK NO:610. AND RETURN USING THE SAME ROUTE. NO PICKING UP OF PASSENGERS BETWEEN PROSPECTON ROAD AND PARDY ROAD ON THE ROUTE TO ISIPINGO.APPROVED



transport

Department:
Transport
Province of KwaZulu-Natal

GAZETTE

LGKZNG50-2015-
NOV

REGION: ALL

1) Application Number: APP0044136	2) Gazette Number: LGKZNG50-2015-NOV
3) Applicant: BE` NTOMBELA ID NO. 5605215796088 Association: NEMBEMACIMBINI MANGETHEGUDWINI TAXI ASSOCIATION	4) Applicant Address: PO BOX 378 MANDENI KWA ZULU NATAL 4490
5) Existing Licence Holder: NOT APPLICABLE ID NO. NOT APPLICABLE	6) Existing Licence Holder Address: NOT APPLICABLE
7) Type of application: NEW OPERATING LICENCE	8) Operating Licence Number: NOT AVAILABLE
9) Vehicle Type: NOT AVAILABLE	10) 1 x 0 (SEATED) + 0 (STANDING)
11) Region: ILEMBE	
12.1	1. TAXI RANK IN MANDENI (RENCKENS SPAR) TO TAXI RANK IN NEMBE DENDETHU via GCALEKA, MACHIBINI direct and return From Renckens Spar Rank, proceed to Thokoza Road and drop passengers at Nxele Store, proceed and turn left onto Nkonjane Road and right on Msomuhle Road drop-off passengers at Gcaleka Stores, turn left on Nembe Road, drop-off passengers at Gigi Center, Msuthinja, Biyela, Mdanda Sgodini, Passage, Libray, Port Natal 1, Udumo , Nkantolo, Machibini, Port –Natal 2, Mantungwini, Noyaka, Maromeni, Manqele, Jikeni, Corner House and Ediphini, turn left to Dendethu via gravel road and drop-off passengers at Nembe School, Bambaphansi, Mpemane, Mzimela, Mpompini, Mngoma, Magwaza, Cele, Manqamu, Nxumalo, Mkhize, Dendethu Scool and Dendethu store direct and return
12.2	2. TAXI RANK IN MANDENI (RENCKENS SPAR) TO APPROVED TAXI RANK IN THEMBENI From Renckens Spar, turn left at Robots via P459 road and left into Nkonjane road and follow the same as on route 1 above, about 2km to Umbohisa, turn right on gravel road, drop-off passengers at Posini, Mbokazi, Ezihlabathini, Maphatha Store Esinethemba, Tsheni, Nsimbini, Ngubande and Thembeni, direct and return
12.3	3. TAXI RANK IN NEMBE – DENDETHU TO ISITHEBE DIRECT AND RETURN From the Taxi Rank proceed on Nembe road and drop-off passengers at Corner house, Nembe Store, Jikeni, Manqele Maromeni, Noyaka, Mantugwini, Nkantolo, Udumo, Port Natal, Biyela and turn right to Msomuhle road drop-off and pick-up passengers at kwa-Gcaleka, turn left onto Nkonjane road and left to P459, alternatively pick up and drop-off passengers at Dendethu Store, and Mkhize, Cele, Mngoma, Kwa-B and Nembe school and turn right onto Nembe road and follow the same as above and turn left to Gqumeni road, drop passengers at Isithebe direct and return direct and return
12.4	4. TAXI RANK IN THEMBENI TO APPROVED TAXI RANK IN ISITHEBE DIRECT AND RETURN From Thembeni Taxi Rank pick up passengers and proceed via gravel road in picking up and dropping passengers at Ngubande, Nsimbini, Tsheni, Sinethemba, Maphatha store, Ezihlabathini, Mbokazi and Eposini, turn left into Nembe Road and kwa-Manqele and follow the same as on route no.3, drop-off passengers at Isithebe direct and return, alternatively, pick up passengers at Nsimbini, Ngubande, corner house, Thembeni, Magwaza and turn right to Ndulinde gravel road and right on Main Road P459 drop-off and pick-up passengers at Isithebe direct and return



transport

Department:
Transport
Province of KwaZulu-Natal

GAZETTE

LGKZNG50-2015-
NOV
REGION: ALL

12.5	<p>CONDITIONS/RESTRICTIONS</p> <ol style="list-style-type: none"> 1. Passengers may be picked up and/or set down only at designated Taxi Rank or Taxi Stop, which shall exclude Bus Stops. 2. Entry or ranking on private property is not permitted without permission of the Landlord, a copy of which must be supplied to the Board before issue operating license. 3. Without having entered into an agreement with other operators on a common route, as contemplated by section 88 (2) (B) of Act 22 of 2000, the picking up or setting down of passengers on such route is not permitted. A copy of such agreement must be supplied to the Board. 4. At ranks, whether on -street or off-street, only the taxis that can be accommodated in the demarcated area may occupy the rank, excess vehicles must hold elsewhere at designated holding areas. 5. Rank permits or letters of authority must be produced in respect of all ranks in municipal arrears, in particular major towns and cities. 6. The allocation of any route or portion of a route is subject to the condition that it has been approved and allocated in good faith and that such route will be invalid should it transpire that the route or portion thereof will, or has caused conflict due to it having been approved based on incorrect or false information supplied to the Board or as a result of an error. In such instance the operating license must be returned to the Board for correction. 7. The vehicle must be covered by motor vehicle insurance as well as personal liability insurance. <p>Durban - Umtata, 2206LS3202US10053283, KZNBRCDBN00001011</p> <ol style="list-style-type: none"> 1. FROM DURBAN TO UMTATA Inbound from Approved Taxi Rank in Brook Street (Theatre Lane), right into West Street, right into Broad Street, right into Smith Street, left into M4, joining Southern Freeway, left into N2, join R56, turn right to Wimpy and join N2, passing Mount Ayliff, Mount Frere, Qumbu, Tsolo junction into Bridge Road Umtata. NO PICKING OF PASSENGERS ALONG THE WAY. Outbound from Approved Taxi Rank in Umtata, join N2 into Port Shepstone and join N2 into Durban joining Southern Freeway (M4) and proceed to Approved Taxi Rank at Brook Street (Theatre Lane), direct and return. <p>Durban - Kokstad, 2206LS22024E10053285, KZNBRCDBN00002113</p> <ol style="list-style-type: none"> 2. FROM DURBAN TO KOKSTAD Inbound from Approved Taxi Rank in Brook Street (Theatre Lane), right into West Street, right into Broad Street, right into Smith Street, left into M4 / joining Southern Freeway, left into N2, join R56 into Hope Street, turn right into Dower Street, Kokstad Taxi Rank. NO PI
-------------	--



transport

Department:
Transport
Province of KwaZulu-Natal

GAZETTE

LGKZNG50-2015-
NOV

REGION: ALL

<p>1) Application Number: APP0044147</p> <p>3) Applicant: ZANDILE PRECIOUS MTHEMBU ID NO. 7110040378085 Association: RICHARDS BAY TAXI ASSOCIATION</p> <p>5) Existing Licence Holder: FV KHOZA ID NO. 5112290381084</p> <p>7) Type of application: NORMAL TRANSFER</p> <p>9) Vehicle Type: MINIBUS</p> <p>11) Region: UTHUNGULU</p>	<p>2) Gazette Number: LGKZNG50-2015-NOV</p> <p>4) Applicant Address: PO BOX 14362 EMPANGENI 3880</p> <p>6) Existing Licence Holder Address: P O BOX 2048 EMPANGENI 3880</p> <p>8) Operating Licence Number:</p> <p>10) 1 x 15 (SEATED) + 0 (STANDING)</p>
<p>12.1</p>	<p>ROUTE 8 RICHARDSBAY TO BRACKENHAM From Richardsbay Taxi Rank, join West Central Arterial, proceed to the left, joining R34, entering Veldenvlei, pass Verban, offload passengers, passing Wildenweide, using Antelope Alley, offload passengers, enter Brackenheim, via Fibros, offload and load passengers then back to the Richardsbay Taxi Rank</p>
<p>12.2</p>	<p>ROUTE 9 CONDITIONS/RESTRICTIONS</p> <ol style="list-style-type: none"> 1. Passengers may be picked up and/or set down only at designated Taxi Rank or Taxi Stop, which shall exclude Bus Stops. 2. On the inbound trip to Durban, Mkuze, Mtubatuba, Nongoma no passengers may be picked up en-route from leaving the magisterial district of Richards Bay until reaching the destination rank. 3. On the return trip to Richards Bay no passengers may be set down until reaching the Magisterial District of Richards Bay 4. Entry or ranking on private property is not permitted without permission of the Landlord, a copy of which must be supplied to the Board before issue operating license. 5. without having entered into an agreement with other operators on a common route, as contemplated by section 88 (2) (B) of Act 22 of 2000, the picking up or setting down of passengers on such route is not permitted. A copy of such agreement must be supplied to the Board. 6. At ranks, whether on -street or off-street, only the taxis that can be accommodated in the demarcated area may occupy the rank, excess vehicles must hold elsewhere at designated holding areas. 7. Rank permits or letters of authority must be produced in respect of all ranks in municipal arrears, in particular major towns and cities. 8. The allocation of any route or portion of a route is subject to the condition that it has been approved and allocated in good faith and that such route will be invalid should it transpire that the route or portion thereof will, or has caused conflict due to it having been approved based on incorrect or false information supplied to the Board or as a result of an error. In such instance the operating license must be returned to the Board for correction. 9. The vehicle must be covered by motor vehicle insurance as well as personal liability insurance.
<p>12.3</p>	<p>ROUTE 1 RICHARDSBAY TO EMPANGENI Start from Richardsbay Taxi Rank, entering West Central Arterial, proceeding to the John Ross Parkway until turning on the left of the robot using Turner Road until entering Empangeni Station Taxi Rank, offload and load passengers, take up Turner Road, going to Empangeni A Rank using R34 if going to the Rank at OK Bazaar and load, then go back to the Richardsbay Rank</p>
<p>12.4</p>	<p>ROUTE 2 RICHARDSBAY TO DURBAN From Richardsbay Rank join West Arterial, proceed with the same road to John Ross Parkway, join it on the right side, straight, turn left, at the robot enter N2, proceed along N2 and pass Ballito, proceed to Durban, turn left to uMngeni Road and proceed to Durban Station Rank, offload passengers and return to Richardsbay</p>



transport

Department:
Transport
Province of KwaZulu-Natal

GAZETTE

LGKZNG50-2015-
NOV

REGION: ALL

12.5	<p>ROUTE 3 RICHARDSBAY TO NONGOMA via ULUNDI From Richardsbay Rank joining West Central Arterial, carry on with the same road, joining John Ross Parkway, proceed until joining with R34, join R66 at Ndundulu Mountain, turn right at R66, proceed straight until reaching uLundi turn off, straight until reaching Mashona turn-off, arriving at Nongoma Town / Village, offload and load passengers, return to Richardsbay Rank</p>
12.6	<p>ROUTE 4 RICHARDSBAY TO MTUBATUBA From Richardsbay Rank entering at West Central Arterial, take R34, joining N2, straight to Mtuba, pass KwaMbonambi turn off, carry on with N2, turning to R618 to R618 to Mtubatuba Taxi Rank off load, load and return along the forward route in reverse.</p>
12.7	<p>ROUTE 5 RICHARDSBAY TO MKUZE From Richardsbay Rank entering West Central Arterial, turning left MR2-31, straight until turning to the right hand side, entering N2, proceed straight to Mkuze Taxi Rank off load, load and return along the forward route in reverse.</p>
12.8	<p>ROUTE 6 RICHARDSBAY TO MEERENSEE From Richardsbay Rank, enter West Central Arterial, turn right, take North Central Arterial, proceed until turning left on the John Ross Parkway, proceed with the same road, pass smallroads, e.g. Bayview, Boulevard entering the Beach, then enter Meerensee Suburb, pass road like Pienkie Pool, Crayfish Creek, Krewelkring, Medway Road to the Harbour, entering Meerensee stop & return</p>
12.9	<p>ROUTE 7 RICHARDSBAY TO AQUADENE SUBURB Richardsbay Taxi Rank to West Central Arterial, proceed left to R34, turn right at the Robot, pass Mamalia proceed right of Arcurus Anchor Street, enter inside Aquadene Suburb, offload and load passengers, return to Richardsbay Rank</p>



transport

Department:
Transport
Province of KwaZulu-Natal

GAZETTE

LGKZNG50-2015-
NOV

REGION: ALL

1) Application Number: APP0044151	2) Gazette Number: LGKZNG50-2015-NOV
3) Applicant: BRIDGMOHAN A ID NO. 5808215163081 Association: DURBAN-VERULAM TAXI ASSOCIATION	4) Applicant Address: PO BOX26089 VERULAM 4340
5) Existing Licence Holder: NOT APPLICABLE ID NO. NOT APPLICABLE	6) Existing Licence Holder Address: NOT APPLICABLE
7) Type of application: NEW OPERATING LICENCE	8) Operating Licence Number: LKNKZN122835
9) Vehicle Type: MINIBUS	10) 1 x 15 (SEATED) + 0 (STANDING)
11) Region: GREATER NORTH	
12.1	<p>APPROVED ROUTES DURBAN – VERULAM TAXI ASSOICATION</p> <p>ROUTE 1</p> <p>Durban to Stanger</p> <p>A. From ranks 55 in Brook Street, right into Russell Street, right into Alice Street becoming Old Fort Road, left into Stanger Street becoming Northern Freeway M4 proceeding to Leo Boyd Highway, becoming P398, left P445, right N2, R74, left into King George Road, left into Balcom Street into Stanger Taxi Rank, and return along the same route in reverse.</p> <p>B. Alternative</p> <p>From rank 55 in Brook Street, right into Russell Street, left into Leopold Street becoming Canongate Road, right to join N3 to Spaghetti Junction, take N2 North, left on R74 proceed same as in 1A to Balcom Street Taxi Rank, Stanger and return as follows:</p> <p>From taxi rank in Balcom Street (Stanger) right into R74, on ramp N2 South, left N3, left Old Dutch Road, becoming Alice Street, right into Grey Street, right into Prince Edward Street, left into Brook Street taxi rank 55.</p>
12.2	<p>ROUTE 2A.</p> <p>Durban to Stanger Or Verulam (via Tongaat)</p> <p>From taxi rank 55 in Brook Street, right into Russell Street, right into Alice Street becoming Old Fort Road, left into Stanger Street becoming M4, left on M43 / Watson Highway, left into R102, right into Market Lane into Tongaat Taxi Rank and return to R102 and proceed to Stanger or Verulam Taxi Rank and return to Durban as per Route 1 or 3.</p>



transport

Department:
Transport
Province of KwaZulu-Natal

GAZETTE

LGKZNG50-2015-
NOV

REGION: ALL

1) Application Number: APP0044152	2) Gazette Number: LGKZNG50-2015-NOV
3) Applicant: A BRIDGMOHAN ID NO. 5808215163081 Association: DURBAN-VERULAM TAXI ASSOCIATION	4) Applicant Address: PO BOX699 VERULAM 4340
5) Existing Licence Holder: A BRIDGMOHAN ID NO. 6506045204088	6) Existing Licence Holder Address: P. O BOX 925 VERULAM KWA ZULU NATAL KWA-ZULU NATAL 4302
7) Type of application: DECEASED TRANSFER AND NEW OPERATING LICENCE	8) Operating Licence Number: LKNKZN0122819
9) Vehicle Type: MINIBUS	10) 1 x 15 (SEATED) + 0 (STANDING)
11) Region: GREATER NORTH	
12.1	<p>APPROVED ROUTES DURBAN – VERULAM TAXI ASSOCIATION</p> <p>ROUTE 1</p> <p>Durban to Stanger</p> <p>A. From ranks 55 in Brook Street, right into Russell Street, right into Alice Street becoming Old Fort Road, left into Stanger Street becoming Northern Freeway M4 proceeding to Leo Boyd Highway, becoming P398, left P445, right N2, R74, left into King George Road, left into Balcom Street into Stanger Taxi Rank, and return along the same route in reverse.</p> <p>B. Alternative</p> <p>From rank 55 in Brook Street, right into Russell Street, left into Leopold Street becoming Canongate Road, right to join N3 to Spaghetti Junction, take N2 North, left on R74 proceed same as in 1A to Balcom Street Taxi Rank, Stanger and return as follows:</p> <p>From taxi rank in Balcom Street (Stanger) right into R74, on ramp N2 South, left N3, left Old Dutch Road, becoming Alice Street, right into Grey Street, right into Prince Edward Street, left into Brook Street taxi rank 55.</p>
12.2	<p>ROUTE 2</p> <p>A. Durban to Stanger Or Verulam (via Tongaat)</p> <p>From taxi rank 55 in Brook Street, right into Russell Street, right into Alice Street becoming Old Fort Road, left into Stanger Street becoming M4, left on M43 / Watson Highway, left into R102, right into Market Lane into Tongaat Taxi Rank and return to R102 and proceed to Stanger or Verulam Taxi Rank and return to Durban as per Route 1 or 3.</p>
12.3	<p>ROUTE 3</p> <p>A. Durban to Verulam</p> <p>From Rank 62 in Prince Edward Street, along Prince Edward Street, left into Field Street, right into Old Fort Road, left into M4, left off ramp on M41 proceed to R102, right into Wick Street, left into Ireland Street Taxi Rank and return along the same route as per C below.</p> <p>B. Alternative</p> <p>Same route as set out in 3A, along M4, left on M27 / Umdlotti Link Road, proceed to Ireland Street taxi Rank and return along the same route in reverse.</p> <p>C. Return Route: Verulam to Durban</p> <p>From taxi rank in Ireland Street, along Ireland Street, right into Wick Street, left into R102 becoming M41, right into M4 Stanger Street, Prince Alfred Street right into Ordnance Road, becoming Leopold Street, left into Grey Street, right into Prince Edward Street into Taxi Rank 62.</p>



transport

Department:
Transport
Province of KwaZulu-Natal

GAZETTE

LGKZNG50-2015-
NOV

REGION: ALL

<p>1) Application Number: APP0044161</p> <p>3) Applicant: A BRIDGMOHAN ID NO. 5808215163081 Association: DURBAN-VERULAM TAXI ASSOCIATION</p> <p>5) Existing Licence Holder: A BRIDGMOHAN ID NO. 6506045204088</p> <p>7) Type of application: DECEASED TRANSFER AND NEW OPERATING LICENCE</p> <p>9) Vehicle Type: MINIBUS</p> <p>11) Region: GREATER NORTH</p>	<p>2) Gazette Number: LGKZNG50-2015-NOV</p> <p>4) Applicant Address: PO BOX699 VERULAM 4340</p> <p>6) Existing Licence Holder Address: P. O BOX 925 VERULAM KWA ZULU NATAL KWA-ZULU NATAL 4302</p> <p>8) Operating Licence Number: LKNKZN019859</p> <p>10) 1 x 15 (SEATED) + 0 (STANDING)</p>
<p>12.1</p>	<p>APPROVED ROUTES DURBAN – VERULAM TAXI ASSOICATION</p> <p>ROUTE 1</p> <p>Durban to Stanger</p> <p>A. From ranks 55 in Brook Street, right into Russell Street, right into Alice Street becoming Old Fort Road, left into Stanger Street becoming Northern Freeway M4 proceeding to Leo Boyd Highway, becoming P398, left P445, right N2, R74, left into King George Road, left into Balcom Street into Stanger Taxi Rank, and return along the same route in reverse.</p> <p>B. Alternative</p> <p>From rank 55 in Brook Street, right into Russell Street, left into Leopold Street becoming Canongate Road, right to join N3 to Spaghetti Junction, take N2 North, left on R74 proceed same as in 1A to Balcom Street Taxi Rank, Stanger and return as follows:</p> <p>From taxi rank in Balcom Street (Stanger) right into R74, on ramp N2 South, left N3, left Old Dutch Road, becoming Alice Street, right into Grey Street, right into Prince Edward Street, left into Brook Street taxi rank 55.</p>
<p>12.2</p>	<p>ROUTE 2</p> <p>A. Durban to Stanger Or Verulam (via Tongaat)</p> <p>From taxi rank 55 in Brook Street, right into Russell Street, right into Alice Street becoming Old Fort Road, left into Stanger Street becoming M4, left on M43 / Watson Highway, left into R102, right into Market Lane into Tongaat Taxi Rank and return to R102 and proceed to Stanger or Verulam Taxi Rank and return to Durban as per Route 1 or 3.</p>



transport

Department:
Transport
Province of KwaZulu-Natal

GAZETTE

LGKZNG50-2015-
NOV

REGION: ALL

1) Application Number: APP0044168	2) Gazette Number: LGKZNG50-2015-NOV
3) Applicant: N JUGERNATH ID NO. 7506215064089 Association: OVERPORT TAXI OWNERS ASSOCIATION	4) Applicant Address: 81 MARIANRIDEE DRIVE PINETOWN 3610
5) Existing Licence Holder: SNJ TOURS CC ID NO. 200611886723	6) Existing Licence Holder Address: 81 MARIANRIDGE DRIVE CAVERSHAM GLEN, PINETOWN KWA ZULU NATAL KWA-ZULU NATAL 3610
7) Type of application: NORMAL TRANSFER	8) Operating Licence Number: LKNKZN015822
9) Vehicle Type: NOT AVAILABLE	10) 1 x 15 (SEATED) + 0 (STANDING)
11) Region: DURBAN CENTRAL	
12.1	<p>Route 1 - Forward Route No.1 From Rank No.45 in Market Road turn right to Warwick Avenue turn left into Cannongate Road, Western Freeway, yield left into Berea Road South turn right to Essenwood Road, turn right to St. Thomas Road, left Musgrave Road, proceed to join Innes Road, left Nimmo Road then becomes Fernadale Road, right North Ridge turn around at the intersection of Trematon Drive.</p> <p>Return Journey No.1 From Trematon Drive along North Ridge Road right into Rosebank, becoming Earl Haig Road, turn right into Ridge Road, turn left into Berea Road North into Western Freeway, into Old Dutch Road, turn right into Market Road and proceed Rank 45 in Market Road.</p>
12.2	<p>Route 2-Forward Route No.2 From Rank No.45 in Market Road turn left into West Street turn left into Aliwal Street turn left into Pine Street turn left into Gardiner Street, right into Smith Street along Berea Road, yield left into Tollgate right into South Ridge along Ridge turn left Earl Haig Road into Rosebank Road left North Ridge Road turn around at Trematon Drive.</p> <p>Return Journey No.2 From Tremadon Drive along North Ridge Road right into Rosebank Avenue, become Earl Haig Road right into Ridge Road left into Berea Road North, turn right into Cleaver Road turn left into Berea Road, into West Street left into Aliwal, left into Ordnance Road turn left into Leopold Steet, left into Market and proceed to Rank 45 Markert Road Taxi Rank. Subject to no passenger being picked up along West Sreet.</p>
12.3	<p>Route 3-Forward Route No.3 From Market turn right into Warwick Avenue, turn left into Cannongate Road join into Western freeway yield left into Berea South, turn right into Essenwood Road turn left into St Thomas Road, turn right into Vause Road along Overport Drive right into Ridge Road yield left Earl Haig Road into Rosebank Road, left into North Ridge turn around at Trematon Drive.</p> <p>Return Journey No.3 From Trematon Drive along North Ridge Road, right into Rosebank Avenue becoming Earl Haig Road turn right into Ridge Road left into Overport Drive along Sydenham Road right into Centenary Road into Market Road and Rank 45 in Market Road.</p>



transport

Department:
Transport
Province of KwaZulu-Natal

GAZETTE

LGKZNG50-2015-
NOV

REGION: ALL

<p>1) Application Number: APP0044188</p> <p>3) Applicant: N JUGERNATH ID NO. 7506215064089 Association: OVERPORT TAXI OWNERS ASSOCIATION</p> <p>5) Existing Licence Holder: <input type="checkbox"/> SNJ TOURS CC ID NO. 200611886723</p> <p>7) Type of application: NORMAL TRANSFER</p> <p>9) Vehicle Type: MINIBUS</p> <p>11) Region: DURBAN CENTRAL</p>	<p>2) Gazette Number: LGKZNG50-2015-NOV</p> <p>4) Applicant Address: 81 MARIANRIDGE DRIVE PINETOWN 3610</p> <p>6) Existing Licence Holder Address: 81 MARIANRIDGE DRIVE CAVERSHAM GLEN, PINETOWN KWA ZULU NATAL 3610</p> <p>8) Operating Licence Number:</p> <p>10) 1 x 15 (SEATED) + 0 (STANDING)</p>
<p>12.1</p>	<p>CHARTER SERVICE FROM OVERPORT TAXI RANK TO POINT WITHIN THE PROVINCE OF KZN ONLY. NO PICKING UP OR SETTING DOWN OF PASSENGERS EN ROUTE.</p>
<p>12.2</p>	<p>Route 2-Forward Route No.2 From Rank No.45 in Market Road turn left into West Street turn left into Aliwal Street turn left into Pine Street turn left into Gardiner Street, right into Smith Street along Berea Road, yield left into Tollgate right into South Ridge along Ridge turn left Earl Haig Road into Rosebank Road left North Ridge Road turn around at Trematon Drive. Return Journey No.2 From Trematon Drive along North Ridge Road right into Rosebank Avenue, become Earl Haig Road right into Ridge Road left into Berea Road North, turn right into Cleaver Road turn left into Berea Road, into West Street left into Aliwal, left into Ordnance Road turn left into Leopold Steet, left into Market and proceed to Rank 45 Market Road Taxi Rank. Subject to no passenger being picked up along West Street.</p>
<p>12.3</p>	<p>Route 1 - Forward Route No.1 From Rank No.45 in Market Road turn right to Warwick Avenue turn left into Cannongate Road, Western Freeway, yield left into Berea Road South turn right to Essenwood Road, turn right to St. Thomas Road, left Musgrave Road, proceed to join Innes Road, left Nimmo Road then becomes Fernadale Road, right North Ridge turn around at the intersection of Trematon Drive. Return Journey No.1 From Trematon Drive along North Ridge Road right into Rosebank, becoming Earl Haig Road, turn right into Ridge Road, turn left into Berea Road North into Western Freeway, into Old Dutch Road, turn right into Market Road and proceed Rank 45 in Market Road.</p>
<p>12.4</p>	<p>Route 3-Forward Route No.3 From Market turn right into Warwick Avenue, turn left into Cannongate Road join into Western freeway yield left into Berea South, turn right into Essenwood Road turn left into St Thomas Road, turn right into Vause Road along Overport Drive right into Ridge Road yield left Earl Haig Road into Rosebank Road, left into North Ridge turn around at Trematon Drive. Return Journey No.3 From Trematon Drive along North Ridge Road, right into Rosebank Avenue becoming Earl Haig Road turn right into Ridge Road left into Overport Drive along Sydenham Road right into Centenary Road into Market Road and Rank 45 in Market Road.</p>



transport

Department:
Transport
Province of KwaZulu-Natal

GAZETTE

LGKZNG50-2015-
NOV

REGION: ALL

1) Application Number: APP0044189	2) Gazette Number: LGKZNG50-2015-NOV
3) Applicant: KX HLONGWANE ID NO. 8511055686081 Association: INSELENI TAXI ASSOCIATION	4) Applicant Address: P. O. BOX 821 EMPANGENI 3880
5) Existing Licence Holder: ET HLONGWANE ID NO. 5510190497084	6) Existing Licence Holder Address: P O BOX 821 EMPANGENI 3880
7) Type of application: RENEWAL AND DECEASED TRANSFER	8) Operating Licence Number: LKNKZN0143491
9) Vehicle Type: MINIBUS	10) 1 x 14 (SEATED) + 0 (STANDING)
11) Region: UTHUNGULU	
12.1	APPROVED ROUTES NSELENI TAXI ASSOCIATION NSELENI TO RICHARDS BAY: ROUTE 1: FROM NSELENI TAXI RANK INTO N2, INTO R34 AND PROCEED INTO RICHARDS BAY AND INTO BRACKEHAM ROAD, INTO ALTON ROAD, INTO BUSINESS INDUSTRIES, INTO HABOUR, AND INTO RICHARDS BAY TAXI RANK AND RETURN.
12.2	ROUTE 2: NSELENI TO MTUBATUBA: NSELENI TAXI RANK TURN LEFT INTO N2, PROCEED ALONG N2 AND TURN RIGHT INTO R102 & PROCEED TO MTUBATUBA TAXI RANK AND RETURN.
12.3	ROUTE 4: NSELENI TO EMPANGENI: NSELENI TAXI RANK TO EMPANGENI TURN RIGHT JOINING N2 SOUTH DRIVING TO EMPANGENI RAIL, TURN RIGHT LEAVING N2 TO R34 ROAD TO EMPANGENI RAIL, TURN LEFT TO MAIN ROAD THEN TURN RIGHT BY USING TANNER ROAD, LEAVE TANNER ROAD STRAIGHT TO THE TAXI RANK AT EMPANGENI RAIL, THEN DRIVE TO EMPANGENI UP TOWN BY USING TANNER ROAD, TURN LEFT JOINING MAXWELL STREET, TURN LEFT TO EMPANGENI TAXI RANK AND RETURN.
12.4	ROUTE 5: NSELENI TO MKHOMA: FROM NSELENI TAXI RANK INTO BHEJANE ROAD, PROCEED ALONG BHEJANE, PASS MKHOMA (PICK UP PASSENGERS), MKHOMA TAXI RANK AND RETURN.
12.5	ROUTE 6: NSELENI TO MABHUYENI FROM NSELENI TAXI RANK USING BHEJANE ROAD TO MABHUYENI (PICK UP PASSENGER), RETURN OR PROCEED TO EMPANGENI AS PER ROUTE 4 ABOVE.



transport

Department:
Transport
Province of KwaZulu-Natal

GAZETTE

LGKZNG50-2015-
NOV

REGION: ALL

1) Application Number: APP0044195	2) Gazette Number: LGKZNG50-2015-NOV
3) Applicant: SN DUZE ID NO. 7512305324086 Association: HLUHLUWE L.AND L.DIST. TAXI OWNERS ASS.	4) Applicant Address: PO BOX 6012 HLUHLUWE 3960
5) Existing Licence Holder: NOT APPLICABLE ID NO. NOT APPLICABLE	6) Existing Licence Holder Address: NOT APPLICABLE
7) Type of application: NEW OPERATING LICENCE	8) Operating Licence Number: LKZKZN0125698
9) Vehicle Type: NOT AVAILABLE	10) 1 x 0 (SEATED) + 0 (STANDING)
11) Region: UMKHANYAKUDE	
12.1	HLUHLUWE TO MTUBATUBA FROM HLUHLUWE TOWN, TURN RIGHT INTO R22 ROAD, PASS MKONGE FARM, TURN LEFT ONTO N2 ROAD, PASS BUSHLANDS AREA, MFEKAYI, CHARTERS CREEK, SHIKISHELA AREA, TURN LEFT ONTO R618 ROAD TO MTUBATUBA TOWN TAXI RANK AND RETURN USING THE SAME ROUTE.
12.2	HLUHLUWE TO EMPANGENI FROM HLUHLUWE TURN RIGHT ONTO R22 ROAD PASS MKONGE FARM, TURN LEFT ONTO N2 ROAD PROCEED TO MTUBA, KWAMSANE, MFOLOZI, MBONAMBI AREA, TURN RIGHT ONTO D249 NSELENI ROAD, PROCEED ONTO D342 ROAD, RICHARDSBAY, TURN RIGHT ONTO N2 ROAD, PASS NSEZI RIVER, TURN RIGHT ONTO R102 ROAD, PASS EMPANGENI RAIL AND BACK.
12.3	HLUHLUWE TO DURBAN FROM HLUHLUWE TOWN, USING THE SAME ROUTE AS ABOVE ON N2 ROAD, PASS EMPANGENI RAIL, DLANGEZWA, ON R102 ROAD PASS MTHUNZINI TURN LEFT ONTO R66 ROAD, GINGINDLOVU PROCEED TO DOKODWENI, TURN RIGHT ONTO N2 ROAD, TURN LEFT TO TUGELA PLAZA AND RIGHT ONTO 258 ROAD MADADENI, PROCEED TO N2 ROAD, TURN RIGHT ONTO R74 ROAD, TURN RIGHT ONTO D233 ROAD, PROCEED ONTO R102 ROAD, PASS ESHAKA VILLAGE, PROCEED ONTO M4 ROAD BALLITO, PROCEED ONTO N2 ROAD, PASS M43 ROAD TONGAAT.
12.4	HLUHLUWE TO MKUZE FROM HLUHLUWE TOWN, TURN ONTO R22 ROAD, TURN LEFT ONTO N2 ROAD, PASS NGWENI, MHLOSINGA, BAYALA, TURN RIGHT ONTO TO MKHUZE TAXI RANK AND BACK.
12.5	HLUHLUWE TO GAUTENG (JOHHANESBURG) FROM HLUHLUWE TOWN, TURN RIGHT ONTO R22 ROAD, TURN RIGHT ONTO N2 ROAD, PASS MKUZE, PONGOLA, PIET RETIEF, PROCEED ONTO R29 ROAD, PASS EMELO, BETHAL, KINROSS, LEANDRA, TURN LEFT ONTO R29 ROAD, TURN RIGHT ONTO N17 ROAD, PASS SPRINGS, BRAKPAN TOLL PLAZA, PROCEED AND PASS GERMISTON, TURN LEFT ONTO N3 ROAD, TURN LEFT ONTO N17 ROAD PASS CLEVELAND, TURN LEFT ONTO RISSIK STREET, TURN RIGHT ONTO DEVILLIERS STREET, LEFT ONTO WANDERERS STREET, ENTERING PARK CITY RANK AND RETURN.



transport

Department:
Transport
Province of KwaZulu-Natal

GAZETTE

LGKZNG50-2015-
NOV

REGION: ALL

1) Application Number: APP0044205	2) Gazette Number: LGKZNG50-2015-NOV
3) Applicant: N JUGERNATH ID NO. 7506215064089 Association: OVERPORT TAXI OWNERS ASSOCIATION	4) Applicant Address: 81 MARIANRIDGE DRIVE PINETOWN 3610
5) Existing Licence Holder: SNJ TOURS CC ID NO. 200611886723	6) Existing Licence Holder Address: 81 MARIANRIDGE DRIVE CAVERSHAM GLEN, PINETOWN KWA ZULU NATAL KWA-ZULU NATAL 3610
7) Type of application: NORMAL TRANSFER	8) Operating Licence Number: LKNKZN0116979
9) Vehicle Type: NOT AVAILABLE	10) 1 x 15 (SEATED) + 0 (STANDING)
11) Region: DURBAN CENTRAL	
12.1	<p>Route 1 - Forward Route No.1 From Rank No.45 in Market Road turn right to Warwick Avenue turn left into Cannongate Road, Western Freeway, yield left into Berea Road South turn right to Essenwood Road, turn right to St. Thomas Road, left Musgrave Road, proceed to join Innes Road, left Nimmo Road then becomes Fernadale Road, right North Ridge turn around at the intersection of Trematon Drive.</p> <p>Return Journey No.1 From Trematon Drive along North Ridge Road right into Rosebank, becoming Earl Haig Road, turn right into Ridge Road, turn left into Berea Road North into Western Freeway, into Old Dutch Road, turn right into Market Road and proceed Rank 45 in Market Road.</p>
12.2	<p>ROUTE 00 CHARTER SERVICE From Overport Taxi Rank to point within the Province of KZN only. No picking up or setting down of passengers en route.</p>
12.3	<p>Route 2-Forward Route No.2 From Rank No.45 in Market Road turn left into West Street turn left into Aliwal Street turn left into Pine Street turn left into Gardiner Street, right into Smith Street along Berea Road, yield left into Tollgate right into South Ridge along Ridge turn left Earl Haig Road into Rosebank Road left North Ridge Road turn around at Trematon Drive.</p> <p>Return Journey No.2 From Tremadon Drive along North Ridge Road right into Rosebank Avenue, become Earl Haig Road right into Ridge Road left into Berea Road North, turn right into Cleaver Road turn left into Berea Road, into West Street left into Aliwal, left into Ordnance Road turn left into Leopold Steet, left into Market and proceed to Rank 45 Markert Road Taxi Rank. Subject to no passenger being picked up along West Sreet.</p>
12.4	<p>Route 3-Forward Route No.3 From Market turn right into Warwick Avenue, turn left into Cannongate Road join into Western freeway yield left into Berea South, turn right into Essenwood Road turn left into St Thomas Road, turn right into Vause Road along Overport Drive right into Ridge Road yield left Earl Haig Road into Rosebank Road, left into North Ridge turn around at Trematon Drive.</p> <p>Return Journey No.3 From Trematon Drive along North Ridge Road, right into Rosebank Avenue becoming Earl Haig Road turn right into Ridge Road left into Overport Drive along Sydenham Road right into Centenary Road into Market Road and Rank 45 in Market Road.</p>



transport

Department:
Transport
Province of KwaZulu-Natal

GAZETTE

LGKZNG50-2015-
NOV

REGION: ALL

<p>1) Application Number: APP0044256</p> <p>3) Applicant: SJ ZULU ID NO. 7006076006089 Association: VRYHEID TAXI ASSOCIATION</p> <p>5) Existing Licence Holder: NOT APPLICABLE ID NO. NOT APPLICABLE</p> <p>7) Type of application: NEW OPERATING LICENCE</p> <p>9) Vehicle Type: NOT AVAILABLE</p> <p>11) Region: ZULULAND</p>	<p>2) Gazette Number: LGKZNG50-2015-NOV</p> <p>4) Applicant Address: P.O. BOX 2119 VRYHEID KWAZULU-NATAL 3100</p> <p>6) Existing Licence Holder Address: NOT APPLICABLE</p> <p>8) Operating Licence Number: NOT AVAILABLE</p> <p>10) 1 x 0 (SEATED) + 0 (STANDING)</p>
<p>12.1</p>	<p>Route 8 FROM VRYHEID PLAZA TAXI RANK TO NONGOMA From Vryheid Plaza Taxi Rank into Stretch Crescent Road, turn left into R66, continue with the same Road, turn right into R618, pass Ngome Police Station then turn right into R66, proceed along R66 into Nongoma Taxi Rank and return. Return Journey: Same as Forward Journey.</p>
<p>12.2</p>	<p>Route 7 - VRYHEID PLAZA TAXI RANK TO NEWCASTLE From Vryheid Taxi Rank into Church Street, into R33 turn right at Blood River, pass Utrecht, then turn left into R23 then turn right and joining Allen Street, proceed into Newcastle Taxi Rank and return. Return Journey: Same as forward journey.</p>
<p>12.3</p>	<p>Route 6 FROM VRYHEID PLAZA TAXI RANK TO MAHLABATHINI From Plaza Taxi Rank into Church Street, into R34 continue with the same Road turn left into R66 and continue with R66, then turn right into Mahlabathini then proceed to Mashona Taxi Rank and return. Return Journey: Same as forward journey.</p>
<p>12.4</p>	<p>Route 5 FROM VRYHEID PLAZA TO EMPANGENI From Vryheid Plaza Taxi Rank in Vryheid into Stretch Crescent, turn left into East Street into R34 and continue with the same road, pass Melmoth turn left to Nkwalini, continue the same Road and turn right into Empangeni Taxi Rank and return. Return Journey: Same as forward journey.</p>
<p>12.5</p>	<p>Route 4 FROM VRYHEID PLAZA TO DURBAN From Vryheid Plaza Taxi Rank left into East Street into R34 and continue along R34, pass Melmoth joining R66, pass Eshowe, pass Gingindlovu till join N2 proceed along N2, pass Ballito then Continue along the coast then turn left into Umgeni Road and turn right into Leopard Street then join Berea Road, continue into New Market turn into Old Fort Road then turn left into Umgeni Road again into New Durban Station Taxi Rank and return. Return Journey: Same as Forward journey</p>
<p>12.6</p>	<p>Route 2 FROM VRYHEID PLAZA TO PAULPIETTERSBURG From Vryheid Plaza Taxi Rank into Stretch Crescent Road, turn left into R69, turn left into P34/4, continue with the same road and turn right into Paulpiettersburg Taxi Rank and return. From Vryheid Plaza Taxi Rank, into Church Street, turn right into Emmet Street, join R33, continue with the same road and turn right into Paulpiettersburg Taxi Rank and return. Return Journey: Same as Forward Journey.</p>

**transport**

Department:
Transport
Province of KwaZulu-Natal

GAZETTE

LGKZNG50-2015-
NOV

REGION: ALL

12.7

Route 1

FROM VRYHEID PLAZA TAXI RANK TO DUNDEE

From Vryheid Plaza Taxi Rank, turn right into Church Street, continue along Church Street, join R34 becoming R33, into and along R33, turn right into Dundee Taxi Rank and return.

Return Journey: Same as Forward Journey.



transport

Department:
Transport
Province of KwaZulu-Natal

GAZETTE

LGKZNG50-2015-
NOV

REGION: ALL

1) Application Number: APP0044272	2) Gazette Number: LGKZNG50-2015-NOV
3) Applicant: SJ ZULU ID NO. 7006076006089 Association: VRYHEID TAXI ASSOCIATION	4) Applicant Address: P.O. BOX 2119 VRYHEID KWAZULU-NATAL 3100
5) Existing Licence Holder: NOT APPLICABLE ID NO. NOT APPLICABLE	6) Existing Licence Holder Address: NOT APPLICABLE
7) Type of application: NEW OPERATING LICENCE	8) Operating Licence Number: NOT AVAILABLE
9) Vehicle Type: NOT AVAILABLE	10) 1 x 0 (SEATED) + 0 (STANDING)
11) Region: ZULULAND	
12.1	Route 8 FROM VRYHEID PLAZA TAXI RANK TO NONGOMA From Vryheid Plaza Taxi Rank into Stretch Crescent Road, turn left into R66, continue with the same Road, turn right into R618, pass Ngome Police Station then turn right into R66, proceed along R66 into Nongoma Taxi Rank and return. Return Journey: Same as Forward Journey.
12.2	Route 7 - VRYHEID PLAZA TAXI RANK TO NEWCASTLE From Vryheid Taxi Rank into Church Street, into R33 turn right at Blood River, pass Utrecht, then turn left into R23 then turn right and joining Allen Street, proceed into Newcastle Taxi Rank and return. Return Journey: Same as forward journey.
12.3	Route 6 FROM VRYHEID PLAZA TAXI RANK TO MAHLABATHINI From Plaza Taxi Rank into Church Street, into R34 continue with the same Road turn left into R66 and continue with R66, then turn right into Mahlabathini then proceed to Mashona Taxi Rank and return. Return Journey: Same as forward journey.
12.4	Route 5 FROM VRYHEID PLAZA TO EMPANGENI From Vryheid Plaza Taxi Rank in Vryheid into Stretch Crescent, turn left into East Street into R34 and continue with the same road, pass Melmoth turn left to Nkwalini, continue the same Road and turn right into Empangeni Taxi Rank and return. Return Journey: Same as forward journey.
12.5	Route 4 FROM VRYHEID PLAZA TO DURBAN From Vryheid Plaza Taxi Rank left into East Street into R34 and continue along R34, pass Melmoth joining R66, pass Eshowe, pass Gingindlovu till join N2 proceed along N2, pass Ballito then Continue along the coast then turn left into Umgeni Road and turn right into Leopard Street then join Berea Road, continue into New Market turn into Old Fort Road then turn left into Umgeni Road again into New Durban Station Taxi Rank and return. Return Journey: Same as Forward journey
12.6	Route 3 FROM VRYHEID PLAZA TO PONGOLA From Vryheid Plaza Taxi Rank into Stretch Crescent, turn left into R69, continue along R69, pass Louwsburg, continue along R69 then turn left in N2 and proceed until reaching Pongola Taxi Rank, and return. Return Journey: Same as Forward.



transport

Department:
Transport
Province of KwaZulu-Natal

GAZETTE

LGKZNG50-2015-
NOV
REGION: ALL

12.7	<p>Route 2 FROM VRYHEID PLAZA TO PAULPIETTERSBURG From Vryheid Plaza Taxi Rank into Stretch Crescent Road, turn left into R69, turn left into P34/4, continue with the same road and turn right into Paulpiettersburg Taxi Rank and return. From Vryheid Plaza Taxi Rank, into Church Street, turn right into Emmet Street, join R33, continue with the same road and turn right into Paulpiettersburg Taxi Rank and return. Return Journey: Same as Forward Journey.</p>
12.8	<p>Route 1 FROM VRYHEID PLAZA TAXI RANK TO DUNDEE From Vryheid Plaza Taxi Rank, turn right into Church Street, continue along Church Street, join R34 becoming R33, into and along R33, turn right into Dundee Taxi Rank and return. Return Journey: Same as Forward Journey.</p>
12.9	<p>Route 12 - FROM VRYHEID PLAZA TAXI RANK TO MSAHWENI TAXI RANK From Vryheid Plaza Taxi Rank in Vryheid into Stretch Crescent Road, turn left into R69, continue and turn right into P274, continue and pass Mnyathi Post Office and continue to MSAHWENI Store Taxi Rank and return.</p>
12.10	<p>Route 10 - FROM VRYHEID PLAZA TO SKOLBERG From Vryheid Plaza Taxi Rank into Church Street, turn right into Emmet Street, join R33, continue with the same Road and turn left into Skolberg Taxi Rank and return.</p>
12.11	<p>Route 0 CONDITIONS: 1. Passengers may be picked up and / or set down only at designated Taxi Rank or Taxi Stop, which shall exclude Bus Stops. 2. On the In Bound Trip Durban, no passengers may be picked up en route from leaving Vryheid, until reaching the Durban Station Taxi Rank. 3. On the return trip to Vryheid, no passengers may be set down until reaching Vryheid. 4. Entry or Ranking on private property is not permitted without written permission of the landlord, a copy of which must be supplied to the board. 5. Without having entered into an agreement with other operator on a common route, as contemplated by Section 88 (2)(B) of Act 22 of 2000, the picking up or setting down of passengers on such route is not permitted. A copy of such agreement must be supplied to the Board. 6. Rank Permits are required for all Ranks, in particular for: Durban, Johannesburg, Empangeni, Newcastle and Pongola. 7. Picking up or setting down of passengers only permitted at Ranks and Authorized Taxi Stops. 8. Charter Service to be allocated only to INDEFINITE OPERATING LICENCES.</p>



transport

Department:
Transport
Province of KwaZulu-Natal

GAZETTE

LGKZNG50-2015-
NOV

REGION: ALL

1) Application Number: APP0044274	2) Gazette Number: LGKZNG50-2015-NOV
3) Applicant: SJ ZULU ID NO. 7006076006089 Association: VRYHEID TAXI ASSOCIATION	4) Applicant Address: P.O. BOX 2119 VRYHEID KWAZULU-NATAL 3100
5) Existing Licence Holder: NOT APPLICABLE ID NO. NOT APPLICABLE	6) Existing Licence Holder Address: NOT APPLICABLE
7) Type of application: NEW OPERATING LICENCE	8) Operating Licence Number: NOT AVAILABLE
9) Vehicle Type: NOT AVAILABLE	10) 1 x 0 (SEATED) + 0 (STANDING)
11) Region: ZULULAND	
12.1	Route 8 FROM VRYHEID PLAZA TAXI RANK TO NONGOMA From Vryheid Plaza Taxi Rank into Stretch Crescent Road, turn left into R66, continue with the same Road, turn right into R618, pass Ngome Police Station then turn right into R66, proceed along R66 into Nongoma Taxi Rank and return. Return Journey: Same as Forward Journey.
12.2	Route 7 - VRYHEID PLAZA TAXI RANK TO NEWCASTLE From Vryheid Taxi Rank into Church Street, into R33 turn right at Blood River, pass Utrecht, then turn left into R23 then turn right and joining Allen Street, proceed into Newcastle Taxi Rank and return. Return Journey: Same as forward journey.
12.3	Route 6 FROM VRYHEID PLAZA TAXI RANK TO MAHLABATHINI From Plaza Taxi Rank into Church Street, into R34 continue with the same Road turn left into R66 and continue with R66, then turn right into Mahlabathini then proceed to Mashona Taxi Rank and return. Return Journey: Same as forward journey.
12.4	Route 5 FROM VRYHEID PLAZA TO EMPANGENI From Vryheid Plaza Taxi Rank in Vryheid into Stretch Crescent, turn left into East Street into R34 and continue with the same road, pass Melmoth turn left to Nkwalini, continue the same Road and turn right into Empangeni Taxi Rank and return. Return Journey: Same as forward journey.
12.5	Route 4 FROM VRYHEID PLAZA TO DURBAN From Vryheid Plaza Taxi Rank left into East Street into R34 and continue along R34, pass Melmoth joining R66, pass Eshowe, pass Gingindlovu till join N2 proceed along N2, pass Ballito then Continue along the coast then turn left into Umgeni Road and turn right into Leopard Street then join Berea Road, continue into New Market turn into Old Fort Road then turn left into Umgeni Road again into New Durban Station Taxi Rank and return. Return Journey: Same as Forward journey
12.6	Route 3 FROM VRYHEID PLAZA TO PONGOLA From Vryheid Plaza Taxi Rank into Stretch Crescent, turn left into R69, continue along R69, pass Louwsburg, continue along R69 then turn left in N2 and proceed until reaching Pongola Taxi Rank, and return. Return Journey: Same as Forward.



transport

Department:
Transport
Province of KwaZulu-Natal

GAZETTE

LGKZNG50-2015-
NOV

REGION: ALL

12.7	<p>Route 2 FROM VRYHEID PLAZA TO PAULPIETTERSBURG From Vryheid Plaza Taxi Rank into Stretch Crescent Road, turn left into R69, turn left into P34/4, continue with the same road and turn right into Paulpiettersburg Taxi Rank and return. From Vryheid Plaza Taxi Rank, into Church Street, turn right into Emmet Street, join R33, continue with the same road and turn right into Paulpiettersburg Taxi Rank and return. Return Journey: Same as Forward Journey.</p>
12.8	<p>Route 1 FROM VRYHEID PLAZA TAXI RANK TO DUNDEE From Vryheid Plaza Taxi Rank, turn right into Church Street, continue along Church Street, join R34 becoming R33, into and along R33, turn right into Dundee Taxi Rank and return. Return Journey: Same as Forward Journey.</p>
12.9	<p>Route 0 CONDITIONS: 1. Passengers may be picked up and / or set down only at designated Taxi Rank or Taxi Stop, which shall exclude Bus Stops. 2. On the In Bound Trip Durban, no passengers may be picked up en route from leaving Vryheid, until reaching the Durban Station Taxi Rank. 3. On the return trip to Vryheid, no passengers may be set down until reaching Vryheid. 4. Entry or Ranking on private property is not permitted without written permission of the landlord, a copy of which must be supplied to the board. 5. Without having entered into an agreement with other operator on a common route, as contemplated by Section 88 (2)(B) of Act 22 of 2000, the picking up or setting down of passengers on such route is not permitted. A copy of such agreement must be supplied to the Board. 6. Rank Permits are required for all Ranks, in particular for: Durban, Johannesburg, Empangeni, Newcastle and Pongola. 7. Picking up or setting down of passengers only permitted at Ranks and Authorized Taxi Stops. 8. Charter Service to be allocated only to INDEFINITE OPERATING LICENCES.</p>



transport

Department:
Transport
Province of KwaZulu-Natal

GAZETTE

LGKZNG50-2015-
NOV

REGION: ALL

1) Application Number: APP0044281	2) Gazette Number: LGKZNG50-2015-NOV
3) Applicant: L MKHIZE ID NO. 5006270346085 Association: KWAMAKHUTHA UTD TAXI OWNERS ASSOCIATION	4) Applicant Address: 159 GLEN ROAD MONTCLARE DURBAN KWA-ZULU NATAL 4004
5) Existing Licence Holder: NOT APPLICABLE ID NO. NOT APPLICABLE	6) Existing Licence Holder Address: NOT APPLICABLE
7) Type of application: NEW OPERATING LICENCE	8) Operating Licence Number: NOT AVAILABLE
9) Vehicle Type: MINIBUS	10) 1 x 13 (SEATED) + 0 (STANDING)
11) Region: NINGIZMU 1	
12.1	APPROVED ROUTES KWAMAKHUTHA UNITED TAXI OWNERS ASSOCIATION "1.From Kwamakhutha Taxi Rank Mthambo Road passing Kwamakhutha Waste Water turn right to section 9,10,11 turn left to Kwamakhutha Comprehensive High School passing Sifiso Supermarket to Kwamakhutha to Kwamakhutha Comprehensive High School passing Kwamakhutha Sports Ground proceed to section 19,20,21,22,23 passing Gospel Church turn right using Sompukane Road to Tioxide, Ezimbokodweni passing Kusakusa Primary School, Zuzumqhuele High School, passing Ekuhlengi Hospital, Orient Primary School left into Old Main Road, left into Pardy Road and proceed to the Taxi Rank in Pardy Road, Isipingo, and return along the same route in reverse."
12.2	2. From Wade Road Ezimangweni turn right to Adams Road straight to Woodhouse Supermarket then turn right M35, passing Kwamakhutha Cemetery, Kwambonwa, Tioxide, Ekhlengeni Hospital, Orient Primary School in Lotus Park straight to Isipingo Pardy Road Taxi Rank direct and return.
12.3	3.From Kwamakhutha Taxi Rank, Mthambo Road to Kwashabalala using Old Main Road (M35), turn to Amanzimtoti Road turn left to M37 proceed to Moss Kolnick Road turn left to Lavender Gate Drive to Industrial Park Aunde Factory and return along the same route in reverse.
12.4	CONDITIONS: "1. PASSENGERS MAY BE PICKED UP AND/OR SET DOWN ONLY AT DESIGNATED TAXI RANK OR TAXI STOP, WHICH SHALL EXCLUDE BUS STOPS. "2. ENTRY OR RANKING ON PRIVATE PROPERTY IS NOT PERMITTED WITHOUT WRITTEN PERMISSION OF THE LANDLORD, A COPY OF WHICH MUST BE SUPPLIED TO THE BOARD. "3. WITHOUT HAVING ENTERED INTO AN AGREEMENT WITH OTHER OPERATORS ON A COMMON ROUTE, AS CONTEMPLATED BY SECTION 88(2)(B) OF ACT 22 OF 2000, THE PICKING UP OR SETTING DOWN OF PASSENGERS ON SUCH ROUTE IS NOT PERMITTED. A COPY OF SUCH AGREEMENT MUST BE SUPPLIED TO THE BOARD. "4. AT RANKS, WHETHER ON STREET OR OFF STREET, ONLY THE TAXIS THAT CAN BE ACCOMODATED IN THE DEMARCATED AREA MAY OCCUPY THE RANK, EXCESS VEHICLES MUST HOLD ELSEWHERE AT DESIGNATED HOLDING AREAS. "5. RANK PERMITS OR LETTERS OF AUTHORITY MUST BE PRODUCED IN RESPECT OF ALL RANKS IN MUNICIPAL AREAS, IN PARTICULAR MAJOR TOWNS AND CITIES AND IN PARTICULAR INTER-PROVINCIAL DESTINATIONS. "6. THE ALLOCATION OF ANY ROUTE OR PORTION OF A ROUTE IS SUBJECT TO THE CONDITION THAT IT HAS BEEN APPROVED AND ALLOCATED IN GOOD FAITH AND THAT SUCH ROUTE WILL BE INVALID SHOULD IT TRANSPIRE THAT THE ROUTE OR PORTION THEREOF WILL, OR HAS CAUSED CONFLICT DUE TO IT HAVING BEEN APPROVED BASED ON INCORRECT OR FALSE INFORMATION SUPPLIED TO THE BOARD OR AS A RESULT OF AN ERROR. IN SUCH INSTANCE THE OPERATING LICENCE MUST BE RETURNED TO THE BOARD FOR CORRECTION. "7. THE VEHICLE MUST BE COVERED BY MOTOR VEHICLE INSURANCE AS WELL AS PERSONAL LIABILITY INSURANCE"



transport

Department:
Transport
Province of KwaZulu-Natal

GAZETTE

LGKZNG50-2015-
NOV

REGION: ALL

1) Application Number: APP0044285	2) Gazette Number: LGKZNG50-2015-NOV
3) Applicant: NF NDLOVU ID NO. 6501105524087 Association: ENGONYAMENI TAXI OWNERS ASSOCIATION	4) Applicant Address: 1274 KWAMAKHUTHA AMANZIMTOTI 4126
5) Existing Licence Holder: NOT APPLICABLE ID NO. NOT APPLICABLE	6) Existing Licence Holder Address: NOT APPLICABLE
7) Type of application: NEW OPERATING LICENCE	8) Operating Licence Number: NOT AVAILABLE
9) Vehicle Type: MINIBUS	10) 1 x 14 (SEATED) + 0 (STANDING)
11) Region: NINGIZMU 1	
12.1	<p>APPROVED ROUTES ENGONYAMENI TAXI OWNERS ASSOCIATION</p> <p>ENGONYAMENI TO ISIPINGO</p> <p>1. From an approved Rank on Road P725, into and along D1031, left into D1017, left into D1011, into Inwabe Road (pick up and drop along the way), left into P725 into Mangosuthu Highway, right into Prince Mcaizeni Drive, right into Old Main Road, right into Alexander Avenue, into Alexander Avenue Taxi Rank, Isipingo and return into and along Alexander Avenue, into Thomas Avenue right into Church Lane, left into Old Main Road and proceed to Engonyameni along the remainder of the forward route in reverse.</p>
12.2	<p>CONDITIONS: "1.PASSENGERS MAY BE PICKED UP AND / OR SET DOWN ONLY AT DESIGNATED TAXI RANKS OR TAXI STOPS, WHICH SHALL EXCLUDE BUS STOPS. 2. ON THE INBOUND TRIP TO ISIPINGO, NO PASSENGERS MAY BE PICKED UP EN ROUTE FROM ENTERING MANGOSUTHU HIGHWAY UNTIL REACHING THE ALEXANDER AVENUE TAXI RANK. 3. ON THE RETURN TRIP TO ENGONYAMENI, NO PASSENGERS MAY BE SET DOWN UNTIL REACHING P 225. 4. ENTRY OR RANKING ON PRIVATE PROPERTY IS NOT PERMITTED WITHOUT THE WRITTEN PERMISSION OF THE LANDLORD, A COPY OF WHICH MUST BE SUPPLIED TO THE BOARD. 5. WITHOUT HAVING ENTERED INTO AN AGREEMENT WITH OTHER OPERATORS ON A COMMON ROUTE AS CONTEMPLATED BY SECTION 88(2)(B) OF ACT 22 OF 2000, THE PICKING UP OR SETTING DOWN OF PASSENGERS ON SUCH ROUTE ARE NOT PERMITTED . A COPY OF SUCH AGREEMENT MUST BE SUPPLIED TO THE BOARD. "6. AT RANK WHETHER ON - STREET OR OFF - STREET, ONLY THE TAXIS THAT CAN BE ACCOMODATED IN THE DERMACATED AREA MAY OCCUPY THE RANK, EXCESS VEHICLES MUST HOLD ELSEWHERE AT DESIGNATED HOLDING AREAS. "7.RANK PERMITS OR LETTERS OF AUTHORITY MUST BE PRODUCED IN RESPECT OF ALL RANKS IN MUNICIPAL AREAS, IN PARTICULAR MAJOR TOWNS AND CITIES AND IN PARTICULAR INTER-PROVINCIAL DESTINATIONS. 8.THE ALLOCATION OF ANY ROUTE OR PORTION OF A ROUTE IS SUBJECT TO THE CONDITION THAT IT HAS BEEN APPROVED AND ALLOCATED IN GOOD FAITH AND THAT SUCH ROUTE WILL BE INVALID SHOULD IT TRANSPIRE THAT THE ROUTE OR PORTION THEREOF WILL, OR HAS CAUSED CONFLICT DUE TO IT HAVING BEEN APPROVED BASED ON INCORRECT OR FALSE INFORMATION SUPPLIED TO THE BOARD OR AS A RESULT OF AN ERROR. IN SUCH INSTANCE THE OPERATING LICENCE MUST BE RETURNED TO THE BOARD FOR CORRECTION. 9. THE VEHICLE MUST BE COVERED BY MOTOR VEHICLE INSURANCE AS WELL AS PERSONAL LIABILITY INSURANCE.</p>



transport

Department:
Transport
Province of KwaZulu-Natal

GAZETTE

LGKZNG50-2015-
NOV

REGION: ALL

1) Application Number: APP0044335	2) Gazette Number: LGKZNG50-2015-NOV
3) Applicant: MT YAKA ID NO. 6504170503085 Association: MAHLABATHINI-ULUNDI TRANS. ASSOCIATION	4) Applicant Address: P O BOX 28169 MELMOTH KWAZULU NATAL 3837
5) Existing Licence Holder: NOT APPLICABLE ID NO. NOT APPLICABLE	6) Existing Licence Holder Address: NOT APPLICABLE
7) Type of application: NEW OPERATING LICENCE	8) Operating Licence Number: 0803000362
9) Vehicle Type: MINIBUS	10) 1 x 15 (SEATED) + 0 (STANDING)
11) Region: ZULULAND	
12.1	<p>ROUTE 1. ULUNDI TO EMPANGENI</p> <p>From Ulundi Plaza Taxi Rank join Princess Magogo Road and proceed to Kind Dinizulu Highway (R66) and join R34 and turn into Biyela Street to Ok Taxi Rank, offloading and loading , rejoin R34 to Maxwell Old Taxi Rank load and off-load. Return to Ulundi Plaza Taxi Rank using the same route.</p>
12.2	<p>ROUTE 2. ULUNDI TO MELMOTH</p> <p>From Ulundi Plaza Taxi Rank join Princess Magogo Road and proceed to Kind Dinizulu Highway (R66) and join R34, turn left to Melmoth, turn left into Victoria Street into Melmoth Taxi Rank. Return to Ulundi Plaza Taxi Rank using the same route</p>
12.3	<p>ROUTE 3. ULUNDI TO VRYHEID</p> <p>From Ulundi Plaza Taxi Rank join Princess Magogo Road and proceed to Kind Dinizulu Highway (R66). Turn left into R34 and proceed along the road into Vryheid and join Church Street into Vryheid Plaza Taxi Rank, off-load and load. Proceed to Stretch Crescent Street direct to the Railway Station Taxi Rank. Return to Ulundi Plaza Taxi Rank using the same route.</p>
12.4	<p>ROUTE 4. ULUNDI TO NONGOMA</p> <p>From Ulundi Plaza Taxi Rank join Princess Magogo Road and proceed to Kind Dinizulu Highway, turn right into R66 and proceed to Nongoma, off-load and load. Return to Ulundi Plaza Taxi Rank using the same route.</p>
12.5	<p>ROUTE 5. ULUNDI TO DURBAN</p> <p>From Ulundi Plaza Taxi Rank join Princess Magogo Road and join R66, proceed left along R66 until joining Dokodweni Ram Plaza straight into N3. Proceed along N3 until Durban, turn left into Alice Street and off-load and turn right Umngeni Road (R102) and turn right into Osborne Taxi Rank (Durban Station) off-load and load, proceed with Stamford Hill Road and turn right into Argyle Street (M4) North Coast, turn left into Umhlanga Ridge into N2 North or proceed with M4 North and join N2 North at Ballito junction. Return to Ulundi Plaza Taxi Rank using the same route.</p>
12.6	<p>ULUNDI TO MANDINI</p> <p>From Ulundi Plaza Taxi Rank join Princess Magogo Road and join R66, proceed until joining R102 and turn right passing Gingindlovu, turn right into Mandini Road and proceed to Mandini Plaza Taxi Rank. Return to Ulundi Plaza Taxi Rank using the same route.</p>



transport

Department:
Transport
Province of KwaZulu-Natal

GAZETTE

LGKZNG50-2015-
NOV

REGION: ALL

12.7	<p>ROUTE 6. ULUNDI TO MANDINI</p> <p>From Ulundi Plaza Taxi Rank join Princess Magogo Road and join R66, proceed until joining R102 and turn right passing Gingindlovu, turn right into Mandini Road and proceed to Mandini Plaza Taxi Rank. Return to Ulundi Plaza Taxi Rank using the same route.</p>
12.8	<p>ROUTE 7. ULUNDI TO JOHANNESBURG</p> <p>From Ulundi Plaza Taxi Rank join Princess Magogo Road and join R66 South, proceed and join R34 North, join N11 North to R23 passing Volkrust and join N3 North and turn left into Vosloorus Taxi Rank, offload and rejoin N3 North. Join M1 North into M2 East turning into Rissik Street proceed and turn right into DeVilliers Street and turn left into Wanderers Street, Park City Taxi Rank, off-load and load. Return to Ulundi Plaza Taxi Rank using the same route.</p>
12.9	<p>ROUTE 8. ULUNDI TO NKANDLA</p> <p>From Ulundi Plaza Taxi Rank join Princess Magogo Road and join R66 South and join R68 North. Turn left into Nkandla Road and proceed to Nkandla Taxi Rank, off-load and load. Return to Ulundi Plaza Taxi Rank using the same route.</p>
12.10	<p>ROUTE 9. ULUNDI TO NQUTHU VAI BABANANGO</p> <p>From Ulundi Plaza Taxi Rank join Princess Magogo Road and join R66 South and join R68 to Babanango, off-load at Babanango Taxi Rank. Proceed along R68 to Nquthu Taxi Rank, off-load and load. Return back to Ulundi Plaza Taxi Rank using the same route.</p>



transport

Department:
Transport
Province of KwaZulu-Natal

GAZETTE

LGKZNG50-2015-
NOV

REGION: ALL

1) Application Number: APP0044406	2) Gazette Number: LGKZNG50-2015-NOV
3) Applicant: SC CELE ID NO. 5712251079088 Association: IZINGOLWENI TAXI OWNERS ASSOCIATION	4) Applicant Address: P O BOX 155 IZINGOLWENI 4240
5) Existing Licence Holder: NOT APPLICABLE ID NO. NOT APPLICABLE	6) Existing Licence Holder Address: NOT APPLICABLE
7) Type of application: NEW OPERATING LICENCE	8) Operating Licence Number: LKNKZN01104995
9) Vehicle Type: NOT AVAILABLE	10) 1 x 0 (SEATED) + 0 (STANDING)
11) Region: UGU-OGWINI	
12.1	APPROVED ROUTES IZINGOLWENI TAXI ASSOCIATION ROUTE 1 – IZINGOLWENI TO GCILIMA BAMBULA FROM APPROVED TAXI RANK IN IZINGOLWENI, INTO P284. PROCEED ALONG P284 INTO APPROVED TAXI RANK BAMBULA TAXI RANK, TURN LEFT TO P732 ROAD TO GCILIMA TAXI RANK, OFFLOAD, LOAD AND RETURN ALONG THE FORWARD ROUTE IN REVERSE.
12.2	ROUTE 2 – IZINGOLWENI TO CHIBINI From approved Taxi Rank in Izingolweni turn right into P284, into N2, turn left into P58, to Chibini Taxi Rank. Offload, load and return along the forward route in reverse.
12.3	ROUTE 3 – IZINGOLWENI TO DURBAN From approved Taxi Rank in Izingolweni, turn left into N2-22, and turn left into M4. Proceed along M4 to Durban approved Taxi Rank. Offload, load and return along the forward route in reverse.
12.4	ROUTE 4 – IZINGOLWENI TO EDEN STORE From Izingolweni Taxi Rank take P284 to Eden Store approved Taxi Rank. Offload, load and return along the forward route in reverse.
12.5	ROUTE 5 – IZINGOLWENI TO HARDING From Izingolweni Taxi Rank turn left to N2-22. Proceed along N2-22 into Harding Taxi Rank. Offload, load and return along the forward route in reverse.
12.6	ROUTE 6 – IZINGOLWENI TO MARGATE From Izingolweni Taxi Rank take P284 and turn left to P732 and straight to Margate Taxi Rank and return along the same route.
12.7	ROUTE 9 IZINGOLWENI TO PORT SHEPSTONE TAXI RANK From Izingolweni Taxi Rank take P284, then turn left to N2-22 straight through to Port Shepstone Taxi Rank and return along the same route
12.8	ROUTE 10 – IZINGOLWENI TO THONJENI / MAHLABATHINI From Izingolweni Taxi Rank, turn left to N2-22, turn right to D860 to Thonjeni / Mahlabathini and return along the same route.
12.9	ROUTE 11 – IZINGOLWENI TO THUNGWA TAXI RANK From Izingolweni Taxi Rank turn left to N2-22, turn right to D1084 to Thungwa Taxi Rank. Offload, load and return along the forward route in reverse.

**transport**

Department:
Transport
Province of KwaZulu-Natal

GAZETTE

LGKZNG50-2015-
NOV

REGION: ALL

12.10**CONDITIONS/RESTRICTIONS**

1. Passengers may be picked up and/or set down only at designated Taxi Rank or Taxi Stop, which shall exclude Bus Stops.
2. On the inbound trip to Durban, Harding, and Bizana, no passengers may be picked up enroute from leaving the magisterial of Izingolweni until reaching the destination rank.
3. On the return trip to Izingolweni, no passengers may be set down until reaching the Magisterial District of Nongoma.
4. Entry or ranking on private property is not permitted without permission of the Landlord, a copy of which must be supplied to the Board before issue operating licence.
5. Without having entered into an agreement with other operators on a common route, as contemplated by section 88 (2) (B) of Act 22 of 2000, the picking up or setting down of passengers on such route is not permitted. A copy of such agreement must be supplied to the Board.
6. At ranks, whether on -street or off-street, only the taxis that can be accommodated in the demarcated area may occupy the rank, excess vehicles must hold elsewhere at designated holding areas.
7. Rank permits or letters of authority must be produced in respect of all ranks in municipal arrears, in particular major towns and cities.
8. The allocation of any route or portion of a route is subject to the condition that it has been approved and allocated in good faith and that such route will be invalid should it transpire that the route or portion thereof will, or has caused conflict due to it having been approved based on incorrect or false information supplied to the Board or as a result of an error. In such instance the operating licence must be returned to the Board for correction.
9. The vehicle must be covered by motor vehicle insurance as well as personal liability insurance.



transport

Department:
Transport
Province of KwaZulu-Natal

GAZETTE

LGKZNG50-2015-
NOV

REGION: ALL

1) Application Number: APP0044411	2) Gazette Number: LGKZNG50-2015-NOV
3) Applicant: FL MLOYI ID NO. 5802090632088 Association: NQUTHU DISTRICT PIONEERS TAXI ASSOC.	4) Applicant Address: P.O.BOX 496 NQUTHU KWAZULU-NATAL 3135
5) Existing Licence Holder: NM MLOYI ID NO. 5504075268082	6) Existing Licence Holder Address: P.O. BOX 496 NQUTHU KWAZULU-NATAL KWA-ZULU NATAL 3135
7) Type of application: DECEASED TRANSFER	8) Operating Licence Number: LKNKZN0115050
9) Vehicle Type: NOT AVAILABLE	10) 1 x 14 (SEATED) + 0 (STANDING)
11) Region: UMZINYATHI	
12.1	<p>ROUTE 3 FROM NQUTHU TO DURBAN</p> <p>From Nquthu Taxi Rank into and along R68 to Babanango, right into R34, passing through Melmoth, right into R66 passing through Eshowe, proceed along R66, right into R102 to Ngingindlovu and proceed to stanger along R102, passing through Stanger and to N2, right into R1020/N2 and proceed direct to Durban into R102 into Umngeni Road (R102) setting down at Durban Station and proceed along Umngeni Road into Soldiers Way, right into Leopold Street, left into Market Street, right into Smith Street, right into warwick Avenue, into University Avenue Taxi Rank and return along Warwick Avenue, right into Alice Street, left into Albert Street, right into Umngeni Road and return to Nquthu along the forward route in reverse.</p>
12.2	<p>ROUTE 4 FROM NQUTHU TO EMPANGENI</p> <p>From Nquthu Taxi Rank along the same route as in 3above, up to Nkwalini along R66 at Kwalini turn left into and along R34, which becomes Main Road and proceed direct to Empangeni Taxi Rank and return the forward route in reverse.</p>
12.3	<p>ROUTE 5. FROM NQUTU TO NEWCASLE</p> <p>From Nquthu Taxi rank into and along into and along P54 to blood River, into R34(p41), into R37, left into N11 and proceed to Newcastle, into Allen Street at the last robot turn left and right to Newcastle Taxi rank return to Nquthu along the forward route in reverse.</p>
12.4	<p>ROUTE 6. FROM NQUTHU TO EMONDLO</p> <p>From Nquthu to Emondlo Taxi rank along P54, turn off at Masondo Crossing which becomes R9 picking up and dropping off en route and return along the forward route in reverse.</p>
12.5	<p>ROUTE 7. FROM NQUTHU TO VRYHEID</p> <p>From Nquthu into and along P54, turn off at Masondo Crossing which becomes R9, proceed along Mondlo/Gobinsimbi which becomes r14 and proceed to junction of Vryheid and Melmoth Roads which becomes R43 and proceed to Utrecht Street in Vryheid. at the first robot, turn right and short left Vryheid Taxi Rank and return along the forward route in reverse.</p> <p>RESTRICTIONS: RESTRICTED FROM PICKING UP OR SETTING DOWN AT MONDLO EITHER WAY.</p>

**transport**

Department:
Transport
Province of KwaZulu-Natal

GAZETTE

LGKZNG50-2015-
NOV
REGION: ALL

12.6

**ROUTE 00
CONDITIONS/RESTRICTIONS**

1. Passengers may be picked up and / or set down only designated Taxi Ranks or Taxi Stops, which shall exclude Bus Stops.
2. On the inbound trip to Durban, Pietermaritzburg, Empangeni, Newcastle, Vryheid, Dundee, Ladysmith, and Johannesburg no passengers may be picked up enroute from leaving the magisterial of Nquthu until reaching the destination rank.
3. On the return trip to Nquthu, no passengers may be set down until reaching the Magisterial District of Nquthu.
4. Entry or ranking on private property is not permitted without the written permission of the landlord, a copy of which must be supplied to the Board before uplifting the operating licence
5. Without having entered into an agreement with the other operators on a common route, as contemplated by Section 88 (2) (b) of Act 22 of 2000, picking up or setting down of passengers on such route is not permitted. A copy of such agreement must be supplied to the Board.
6. At ranks, whether on-street or off-street, only the taxis that can be accommodated in the demarcated area may occupy the rank, excess vehicles must hold elsewhere at designated holding arrears.
7. Rank permits or letters of authority must be produced when uplifting, in respect of all ranks in Municipal arrears, in particular major towns and cities and in particular in respect of inter-provincial destinations.
8. The vehicle must be covered by motor vehicle insurance as well as personal liability insurance.
9. The allocation of any route or portion of the route is subject to the condition that has been approved and allocated in good faith and such route will be invalid should it transpire that the route or portion thereof will, or has caused conflict due to it having been approved based on incorrect or false information supplied to the Board, or as a result of an error. In such instance the operating licence must be returned to the Board for correction.



transport

Department:
Transport
Province of KwaZulu-Natal

GAZETTE

LGKZNG50-2015-NOV

REGION: ALL

<p>1) Application Number: APP0044464</p> <p>3) Applicant: MA NYANDU ID NO. 6212126254080 Association: PATA TAXI ASSOCIATION</p> <p>5) Existing Licence Holder: MS MDLALOSE ID NO. 5809075868082</p> <p>7) Type of application: NORMAL TRANSFER</p> <p>9) Vehicle Type: NOT AVAILABLE</p> <p>11) Region: UMGUNGUNDLOVU</p>	<p>2) Gazette Number: LGKZNG50-2015-NOV</p> <p>4) Applicant Address: PO BOX 7007 PMBURG 3201</p> <p>6) Existing Licence Holder Address: PO BOX 413628 EDENDALE, PIETERMARITZBURG KWAZULU NATAL KWA-ZULU NATAL 3217</p> <p>8) Operating Licence Number: LKNKZN0112032</p> <p>10) 1 x 15 (SEATED) + 0 (STANDING)</p>
<p>12.1</p>	<p>ROUTE 1. FLATS</p> <p>INBOUND: From (Origin): Pata Taxi Terminal/S1 (KPE0153) To (Destination): Pietermartz: Bourke-Slatter (KPC0018)</p> <p>ROUTE: Politique, S1, S18, S108, return S18, S1, Politique, Mount Partridge, Route 13, MR7, Moses Mabhida (Edendale), Langelibalele (Longmarket), Retief, Pietermaritz, Slatter</p> <p>OUTBOUND: From (Origin): Pietermaritz: Bourke-Slatter (KPC0018) To (Destination): Pata taxi Terminal/S (KPE0153)</p> <p>ROUTE: Pietermaritz, Pine, Moses Mabhida (Edendale) MR7, Route 13, Mount Partridge, Politique</p> <p>ALTERNATIVE ROUTING</p> <p>OUTBOUND</p> <p>A: Pietermaritz, West Street Bus/Taxi Station, West, Loop, Moses Mabhida (Edendale), MR7, Route 13, Mount Partridge, Politique B: Pietermaritz, West Street Bus/Taxi Station, West, Burger, Moses Mabhida (Edendale), MR7, Route 13, Mount Partridge, Politique C: Pietermaritz, West Street Bus/Taxi Station, West, Prince Alfred, Campsdrift, Moses Mabhida (Edendale), MR7, Route 13, Mount Partridge, Politique</p> <p>RESTRICTION: Along Route 13, only off-loading of passengers is permitted. The loading of passengers along this section of the route is not permitted.</p> <p>SPECIAL CONDITIONS</p> <p>None DISPUTES AGAINST PATA TAXI ASSOCIATION</p> <p>By Azalea Taxi Association</p>



transport

Department:
Transport
Province of KwaZulu-Natal

GAZETTE

LGKZNG50-2015-
NOV
REGION: ALL

12.2	<p>ROUTE 2. MALUKAZI</p> <p>INBOUND: From (Origin): Pata Taxi Terminal/S1 (KPE0153) To (Destination): Pietermaritz:Bourke-Slatte (KPC0018)</p> <p>ROUTE: Politique, V680, V686, return V686, V680 (to Bridge), Return V680, Politique, H1, return H1, Politique, Mount Partridge, Route 13, MR7, Moses Mabhida (Edendale), Langa libalele (Longmarket), Retief, Pietermaritz, Slatter</p> <p>OUTBOUND: From (Origin): Pietermaritz:Bourke-Slatte (KPC0018) To (Destination): Pata Taxi Terminal/S1 (KPE0153)</p> <p>ROUTE: Pietermaritz, Pine, Moses Mabhida (Edendale), MR7, Route 13, Mount Partridge, Politique, V680 (to Bridge) Return V680, V686, return V686, V680, Politique, H1, Politique</p> <p>ALTERNATIVE ROUTINGS</p> <p>OUTBOUND</p> <p>A. Pietermaritz, West Street Bus/Taxi Station, West, Loop, Moses Mabhida (Edendale), MR7, Route 13, Mount Partridge, Politique, V680 (to Bridge) Return V680, V686, return V686, V680, Politique, H1, return H1, Politique</p> <p>B. Pietermaritz, West Street Bus/Taxi Station, West, Burger, Moses Mabhida (Edendale), MR7, Route 13, Mount Partridge, Politique, V680 (to bridge) Return V680, V686, return V686, V680, Politique, H1, return H1, Politique</p> <p>C. Pietermaritz, West Street/Taxi station, West, Prince Alfred, Campsdrift, Moses Mabhida (Edendale), MR7, Route 13, Mount Partridge, Politique, V680 (to Bridge), return V680, V686, return V686, V680, Politique, H1 Return H1, Politique</p> <p>RESTRICTIONS:</p> <p>Along Route 13, only off-loading of passengers is permitted. The loading of passengers along this section of the route is not permitted.</p> <p>SPECIAL CONDITIONS: NONE</p> <p>DISPUTES AGAINST PATA TAXI ASSOCIATION By Dambuza Taxi Association</p>
-------------	---



transport

Department:
Transport
Province of KwaZulu-Natal

GAZETTE

LGKZNG50-2015-
NOV
REGION: ALL

12.3	<p>ROUTE 3. WATERCAN INBOUND</p> <p>From (Origin): Pata Taxi Terminus/S1 (KPE0153) To (Destination): Pietermaritz: Bourke-Slatte (KPC0018)</p> <p>ROUTE: Politique to Azalea Unit S (Watercan) –Politique Road (KPE0162), return Politique, Mount Partridge, Route 13, MR7, Moses Mabhid (Edendale), Langalibalele (Longmarket), Retief, Pietermaritz, Slatter</p> <p>OUTBOUND: From (Origin): Pietermaritz: Bourke-Slatte (KPC0018) To (Destination): Pata taxi Terminal/S1 (KPE0153)</p> <p>ROUTE: Pietermaritz, Pine, Moses Mabhid (Edendale), MR7, Route 13, Mount Partridge, Politique</p> <p>ALTERNATIVE ROUTING:</p> <p>INBOUND A: Politique, S1, Y957, Politique to Azalea Unit S (Watercan)- Politique Road (KPE 0162), return Politique, Mount Partridge, Route 13, MR7, Moses Mabhid (Edendale), Langalibalele (Longmarket) Retief, Pietermaritz, Slatter</p> <p>OUTBOUND</p> <p>A: Pietermaritz, West Street Bus/Taxi station, West, Loop, Moses Mabhid (Edendale) MR7 Route 13, Mount Partridge, Politique</p> <p>B: Pietermaritz, West Street Bus/ Taxi Station, West, Burger, Moses Mabhid (Edendale) Route 13, Mount Partridge, Politique</p> <p>C: Pietermaritz, West Street Bus/Taxi Station, West, Prince Alfred, Campsdrift, Moses Mabhid (Edendale), MR7, Route 13, Mount Partridge, Politique</p> <p>RESTRICTIONS: Along Route 13, only off-loading of passengers is permitted. The loading of passengers along this section of the route is not permitted.</p> <p>SPECIAL CONDITIONS: None</p> <p>DISPUTES AGAINST PATA TAXI ASSOCIATION None</p>
-------------	--



transport

Department:
Transport
Province of KwaZulu-Natal

GAZETTE

LGKZNG50-2015-
NOV
REGION: ALL

12.4	<p>ROUTE 4 VUBAMASI</p> <p>INBOUND From (Origin): Pata Taxi Terminus/S1 (KPE0153) To (Destination): Pietermaritz: Bourke-Slatter (KPC0018)</p> <p>ROUTE: Politique, S1, Y911, Y912, Y910, Y906, S1, Politique, Mount Partridge, route 13, MR7, Moses Mabhida (Edendale)Langalibalele(Longmarket)Retief,Pietermariz,Slatter</p> <p>OUTBOUND: From (Origin): Pietermaritz: Bourke-Slatter (KPC0018) To (Destination):Pata taxi Terminus/S1 (KPE0153)</p> <p>ROUTE: Pietermaritz,Pine,Moses Mabhida (Edendale),MR7 Route 13,Mount Partridge,Politique</p> <p>ALTERNATIVE ROUTING: INBOUND A:Politique,S1,Y957,Politique,Mount Partridge,Route 13 MR7,Moses Mabhida(Edendale),Langalibalele (Longmarket)Retief,Pietermaritz,Slatter</p> <p>OUTBOUND: A:Pietermaritz,West Street Bus/Taxi Station,West,Loop,Moses Mabhida(Edendale),MR7Route 13,Mout Partridge,Politique B:Pietermaritz,West Street Bus/Taxi Station,West,Burger,Moses Mabhida(Edendale),MR7,Route 13,Mount Partridge,Politique C:Pietermaritz,west Street Bus/Taxi Station,west Station,West,Prince Alfred,Campdrift,Moses Mmabhida (Edendale),MR7,Route 13 MountPartridge,Politique</p> <p>RESTRICTIONS: Along Route 13, only off-loading of passengers is permitted. The loading of passengers along this section of the route is not permitted.</p> <p>SPECIAL CONDITIONS: None DISPUTES AGAINST PATA TAXI ASSOCIATION None</p>
-------------	---



transport

Department:
Transport
Province of KwaZulu-Natal

GAZETTE

LGKZNG50-2015-
NOV
REGION: ALL

12.5	<p>ROUTE 5 BONGUDUNGA INBOUND</p> <p>From (Origin): Pata Taxi Terminus/S1 (KPE0153) To (Destination): Pietermaritz: Bourke-Slatter (KPC0018)</p> <p>ROUTE: Politique, S1H2 to Reservoir, return H2, Politique, Mount Patridge, Route 13, MR7, Moses Mabhida (Edendale) Langalibalele (Longmarket), Retief, Pietermaritz, Slatter</p> <p>OUTBOUND: From (Origin): Pietermaritz: Bourke-Slatter (KPC0018) To (Destination): Pata Taxi Terminus/S (KPE0153)</p> <p>ROUTE: Pietermaritz, Pine, Moses Mabhida (Edendale), MR7, Route 13, Mount Patridge, Politique</p> <p>ALTERNATIVE ROUTING: OUTBOUND</p> <p>A: Pietermaritz, Pine, Moses Mabhida (Edendale), MR7, Route 13, Mount Patridge, Politique</p> <p>B: Pietermaritz, West Street Bus/Taxi station, West, Burger, Moses Mabhida (Edendale), MR7, Route 13, Mount Patridge, Politique</p> <p>C: Pietermaritz, West Street Bus/Taxi Station, West, Prince Alfred, Campsdrift, Moses Mabhida (Edendale), MR7, Route 13, Mount Partridge, Politique</p> <p>RESTRICTIONS:</p> <p>Along Route 13, only off-loading of passengers is permitted. The loading of passengers along this section of the route is not permitted.</p> <p>SPECIAL CONDITIONS:</p> <p>None</p> <p>DISPUTES AGAINST PATA TAXI ASSOCIATION</p> <p>None</p>
-------------	--



transport

Department:
Transport
Province of KwaZulu-Natal

GAZETTE

LGKZNG50-2015-
NOV

REGION: ALL

1) Application Number: APP0044520	2) Gazette Number: LGKZNG50-2015-NOV
3) Applicant: RN MKHIZE ID NO. 8301045669086 Association: MALUKAZI TAXI ASSOCIATION	4) Applicant Address: P O BOX 322 HIBEBBERDENE UMZINTO KWA-ZULU NATAL 4220
5) Existing Licence Holder: NOT APPLICABLE ID NO. NOT APPLICABLE	6) Existing Licence Holder Address: NOT APPLICABLE
7) Type of application: NEW OPERATING LICENCE	8) Operating Licence Number: NOT AVAILABLE
9) Vehicle Type: MINIBUS	10) 1 x 15 (SEATED) + 0 (STANDING)
11) Region: NINGIZMU 2	
12.1	<p>APPROVED ROUTES MALUKAZI TAXI OWNERS ASSOCIATION Route 1 MALUKAZI TO ISIPINGO AND RETURN FROM THE TAXI RANK, CORNER OF LOTUS AND POSTUM ROADS, ALONG POSTUM ROAD, PICKING UP AT THE TAXI STOPS NEAR THE INTERSECTION WITH ROADS 6,5,4,3 AND 2 AND PROCEED ALONG POSTUM ROAD, RIGHT INTO M35 LEFT INTO OLD MAIN ROAD, LEFT INTO ALEXANDRA AVENUE, LEFT INTO RANK C NEAR REDBRO CENTRE, DROP OFF AND PICK UP PASSENGERS AND RETURN TO MALUKAZI TAXI RANK ALONG THE SAME ROUTE IN REVERSE.</p>
12.2	<p>Route 2 2. PHASE 1 TO PHASE 8 TO ISIPINGO FROM THE TAXI RANK ON ROAD 2456, NEAR EZIMBOKODWENI RIVER, ALONG ROADS 2456, LEFT INTO ROAD 2462, PICKING UP AT DESIGNATED TAXI STOPS, PROCEED ALONG 2456, PASSING ROADS 2464, 2462, EMAFEYZINI PRIMARY SCHOOL, 2456 AND 2403. TURN RIGHT INTO ROAD 2403 AND PROCEED TO PICK NEAR ROAD 2430, TURN LEFT INTO ROAD 2455, RIGHT INTO 2472 AND PROCEED PASSING ROADS 2403 INTO 2472 INTO 2474 PASSING 2475 AND CONTINUE ALONG 2474 TO SOUTH SPINAL ROAD. TURN RIGHT INTO SOUTH SPINAL ROAD, LEFT INTO MR 80, PICKING UP NEAR ROAD 2448 AND M35. TURN LEFT INTO M35 AND PICK UP AT TAXI STOP ON M 35 AND PROCEED ALONG M35, PICK UP NEAR ROAD 2103 (NEAR SHELL GARAGE) AND PROCEED PASSING ROAD 108042, PASSING THE POWER STATION, LEFT AT THE FIRST ROBOT INTO OLD MAIN ROAD (ISIPINGO), LEFT AT SECOND ROBOT INTO ALEXANDRA AVENUE AND PROCEED ALONG ALEXANDRA AVENUE TO RANK C IN ISIPINGO (NEAR REDBRO CENTRE). AND RETURN ALONG THE SAME ROUTE IN REVERSE.</p>
12.3	<p>Route 3 3. PHILANI VALLEY TO DURBAN FROM PHILANI VALLEY TO M35 TURN RIGHT INTO JEFFELS ROAD, CONTINUE TO WILCOX ROAD, TURN RIGHT INTO PROSPECTON ROAD, CONTINUE WITH PROSPECTON ROAD AND TURN RIGHT INTO N2, AND PROCEED LEFT INTO M4 (INKOSI ALBERT LUTHULI), TURN RIGHT INTO WEST STREET, LEFT INTO FIELD STREET, INTO QUEEN STREET AND PROCEED TO RANK 104. FROM QUEEN STREET TAXI RANK, RIGHT INTO ALBERT STREET, LEFT INTO LEOPOLD STREET, LEFT INTO MARKET ROAD, DIRECT INTO THE M4 AND RETURN TO PHILANI VALLEY ALONG THE REMAINDER OF THE FORWARD ROUTE IN REVERSE.</p>

**transport**

Department:
Transport
Province of KwaZulu-Natal

GAZETTE

LGKZNG50-2015-
NOV

REGION: ALL

12.4

CONDITIONS/ RESTRICTIONS:

1. PASSENGERS MAY BE PICKED UP AND/OR SET DOWN ONLY AT DESIGNATED TAXI RANK OR TAXI STOP, WHICH SHALL EXCLUDE BUS STOPS.
2. ON THE IN BOUND TRIP TO DURBAN, NO PASSENGERS MAY BE PICKED UP EN ROUTE FROM ENTERING JEFFELS ROAD, UNTIL REACHING TAXI RANK 104.
3. ON THE RETURN TRIP TO PHILANI VALLEY, NO PASSENGERS MAY BE SET DOWN UNTIL REACHING THE M35.
4. ENTRY OR RANKING ON PRIVATE PROPERTY IS NOT PERMITTED WITHOUT WRITTEN PERMISSION OF THE LANDLORD, A COPY OF WHICH MUST BE SUPPLIED TO THE BOARD.
5. WITHOUT HAVING ENTERED INTO AN AGREEMENT WITH OTHER OPERATORS ON A COMMON ROUTE, AS CONTEMPLATED BY SECTION 88(2)(B) OF ACT 22 OF 2000, THE PICKING UP OR SETTING DOWN OF PASSENGERS ON SUCH ROUTE IS NOT PERMITTED. A COPY OF SUCH AGREEMENT MUST BE SUPPLIED TO THE BOARD.
6. AT RANKS, WHETHER ONSTREET OR OFF STREET, ONLY THE TAXIS THAT CAN BE ACCOMODATED IN THE DEMARCATED AREA MAY OCCUPY THE RANK, EXCESS VEHICLES MUST HOLD ELSEWHERE AT DESIGNATED HOLDING AREAS.
7. RANK PERMITS OR LETTERS OF AUTHORITY MUST BE PRODUCED IN RESPECT OF ALL RANKS IN MUNICIPAL AREAS, IN PARTICULAR MAJOR TOWNS AND CITIES AND IN PARTICULAR INTER-PROVINCIAL DESTINATIONS.
8. THE ALLOCATION OF ANY ROUTE OR PORTION OF A ROUTE IS SUBJECT TO THE CONDITION THAT IT HAS BEEN APPROVED AND ALLOCATED IN GOOD FAITH AND THAT SUCH ROUTE WILL BE INVALID SHOULD IT TRANSPIRE THAT THE ROUTE OR PORTION THEREOF WILL, OR HAS CAUSED CONFLICT DUE TO IT HAVING BEEN APPROVED BASED ON INCORRECT OR FALSE INFORMATION SUPPLIED TO THE BOARD OR AS A RESULT OF AN ERROR. IN SUCH INSTANCE THE OPERATING LICENCE MUST BE RETURNED TO THE BOARD FOR CORRECTION.
9. THE VEHICLE MUST BE COVERED BY MOTOR VEHICLE INSURANCE AS WELL AS PERSONAL LIABILITY INSURANCE



transport

Department:
Transport
Province of KwaZulu-Natal

GAZETTE

LGKZNG50-2015-
NOV

REGION: ALL

1) Application Number: APP0044541	2) Gazette Number: LGKZNG50-2015-NOV
3) Applicant: DF NYEMBE ID NO. 6706095319089 Association: CLERMONT AND KWADABEKA TAXI OWNERS ASS.	4) Applicant Address: 621 NKANYENZI RD CLERMONT 3610
5) Existing Licence Holder: BT MAKUKULE ID NO. 6412045549087	6) Existing Licence Holder Address: 223 6TH AVE CLERNAVILLE KWAZULU-NATAL KWA-ZULU NATAL 3610
7) Type of application: NORMAL TRANSFER	8) Operating Licence Number: LKNKZN0154069
9) Vehicle Type: NOT AVAILABLE	10) 1 x 13 (SEATED) + 0 (STANDING)
11) Region: DURBAN WEST	
12.1	Route 1 B Kwa-Dabeka A to Pinetown and return From Kwa-Dabeka A Taxi Rank, passing KK Hostel turn left into North Road, turn left into 3rd Avenue, joining Dinkelman Road, turn right into Shepstone Road, turn right into Crompton Street, turn right into Union Lane, turn left into Glenugie Road joining Moodie Street, turn left into Hill Street, into Hill Street Taxi Rank and return with Hill Street, turn left into Moodie Street join Street join Glenugie Road turn right into Lauth Street, turn left into Crompton Street, turn left into Shepstone Road turn right into Dinkelman Road turn left into North Road, and proceed to Kwa-Dabeka "A" Taxi Rank.
12.2	Route 2 B Kwa-Dabeka A to Durban and return From Kwa-dabeka A Taxi Rank, passing KK Hostel turn left into North Road, turn right into 3rd Avenue join Dinkelman Road, joining Otto Volek Road, join Stapleton Road, join M13, join N3 turn right into Western Freeway, turn right into Grey Street turn left into West Street, turn left into Aliwal Street, turn left into Pine Street, turn right into Russel Street, turn left into Leopold Street, to City market, University Avenue turn right into Rank No. 231 Warwick Avenue and return with Warwick Avenue turn left into Cannongate Road along N3 off ramp and using the same route in the opposite direction and proceed to Kwa-Dabeka "A" Taxi Rank.
12.3	Route 3 B Kwa-Dabeka D to Pinetown and return From Kwa-dabeka D Taxi rank, passing Kwa-Dabeka Clinic turn right into North Road, turn right into 3rd Avenue join Dinkelman Road, turn right into Shepstone Road, turn right Crompton Street, turn right into Union Lane, turn left into Glenugie Road join Moodie Street, turn right into Hill Street, into Hill Taxi Rank and return with Hill Street, turn left into Moodie Street join Glenugie Road, turn right into Lauth Street, turn left into Crompton Street, turn left into Shepstone Road, turn right into Dinkelman Road, turn left into 1st Avenue left into North Road and proceed to Kwa-Dabeka "D" Taxi Rank.
12.4	Route 4 B Kwa-Dabeka D to Durban and return From Kwa-Dabeka D Taxi Rank, passing Kwa-Dabeka Clinic turn right into North Road turn right into 3rd Avenue join Dinkelman Road, join Otto Volek Road join Stapleton Road, turn left to M13 join Western Free Way, turn right into Grey Street turn left into West Street turn left into Aliwal Street turn left into Pine Street, turn right into Russel Street turn left into Leopold Street turn right into City Market University Avenue turn right into Rank No.231 Warwick Avenue and return with Warwick Avenue turn left into Cannongate Road along N3 off ramp and using the same route in the opposite direction and proceed to Kwa-Dabeka "D" Taxi Rank.
12.5	Route 5 B KK Hostel to Durban From KK Taxi Rank turn left into North Road turn right into 12th Street join Dinkelman Road Otto Volek Road join Stapleton Road turn right into M13 join N3 turn right into Western Freeway, turn right into Grey Street turn left into West Street turn left into Ailway Street turn left into Pine Street, turn right into Russel Street, turn left into Leopold Street, to City Market, University Avenue trn right into Rank No.231/ Warwick Avenue and return and return with Warwick Avenue turning left into Cannongate Road along N3 off ramp and using the same route proceeding to KK Hostel Taxi Rank.



transport

Department:
Transport
Province of KwaZulu-Natal

GAZETTE

LGKZNG50-2015-
NOV
REGION: ALL

12.6	<p>Route 6 B KK Hostel to Pinetown From KK Rank turn left into North Road turn right into 12th Street join Dinkelman Road turn right into Shepstone Road turn right into Crompton Street turn right into Union lane turn left into Glenugie Road join Moodie Street turn left into Hill Street into Hill Street Taxi Rank and return with Hill Street turn left into Moodie Street join Glenugie Road turnright into Lauth Street turn left into Crompton Street turn left into Shepstone Road turn right into Dinkelman Road turn right into 1st Avenue turn left into North Road turn right into and into KK Taxi Rank.</p>
12.7	<p>Route 7 B KK Hostel to Westmead / Motaala Farm From KK Taxi Rank turn left into North Road, turn right into 12th Street, join Dinkelman Road turn right into Shepstone Road turn left into Crompton Street turn right into Lauth Street turn left into Glenugie Road turn right into Old Main Road, Richmond Road turn right into Trafford Street join Goodwood Road turn left into Mahogany Road to a Designated Taxi Stop and return along the same route to KK Taxi Rank. (11) KK to Westmead / Metrofile From KK Taxi Rank turn left into North Road turn right into 12th Street join Dinkelman Road turn right into Shepstone Road turn right into Crompton Street turn right into Laught Street turn left into Glenugie Road turn right into Old main Road Richmond Road turn right into Trafford Street join Hillclimb Road to Monza Road to a designated Taxi Stop and return along the same route to KK Taxi Rank. (11)KK to Westmead / Bakery From KK Taxi Rank turn left into North Road, turn right into 3rd Avenue join Dinkelman Road turn right into Shepstone Road turn right into Crompton Street turn right into Laught Road, turn left into Glenugie road, turn right into Old main Road Richmond Road turn right into Alexande Road, turn left into Malcom Road turn right into Circuit Road turn right into Clark Road turn left into Alexander Road to a designated taxi stop and return along the same route to KK Taxi Rank.</p>
12.8	<p>Route 8 B Clermont to Durban and return From Clermont Taxi Rank turn right into Clermont Road turn left into Otto Volek Road join Stapleton Road, turn right into M13 join N3, Western Free Way turn right into Grey Street turn left into West Street turn left into Aliwal Street turn left into Pine Street, turn right into Russel Street, turn left into Leopold, join Market Street, University Avenue turn right into Rank No. 231 Warwick Avenue and return with Warwick Avenue turn left into Cannongate Road into N3 off ramp and use same route to Clermont Taxi Rank.</p>
12.9	<p>Route 9 B Clermont to Pinetown and return From Clermont Taxi Rank urn right into Clermont Road join Posselt road join Shepstone Road, turn right into Crompton Street, turn right into Union lane, turn left into Glenugie Road join Moodie, turn right into Hill Street into Hill Street Taxi Rank and return with Hill Street turn left into Moodie Street join Glenugie Road turn right into Laught Street, turnleft into Crompton Street, turn left into Shepstone Road join Polsselt Road Clermont Road join Clermont Road turn right into North to Clermont Taxi Rank.</p>
12.10	<p>Route 10 B Clermont to Westmead and return From Clermont Taxi Rank turn right into Clermont Road join Posselt Road Shepstone road, turn right into Crompton Street turn right into Laught Street turn left into Glenugie Road, turn left into Old Main Road, join Richmond Road, turn right into Trafford road join Goodwood Road, turn left into Mahogany Road a to a designated Taxi Stop and return along the same route to Clermont Taxi Rank. (ii)Clermont to Westmead/Metrofile and return From Clermont Taxi Rank turn right into Clermont Road join Posselt Road join Shepstone Road turn right into Crompton Street turn right into Laught Street turn left into Glenugie Road turn right into Old Main Road join Richmond Road turn right into Trafford Road join Hillclimb Road to Monza Road to a designated Taxi Stop and return to Clermont Taxi Rank along the same route. (iii) Clermont to Westmead/Bakery and return From Clermont Taxi Rank turn right into Clermont Road join Posselt Road join Shepstone Road turn right into Crompton Street turn right into Laught Street turn left into Glenugie Road turn right into Old Main Road join Richmond Road turn right into Alexander Road turn left to Malcolm Road turn right into Circuit Road turn right into Clark Road turn left into Alexander Road to a deignated Taxi Stop and return along the same route to Clermont Taxi Rank.</p>



transport

Department:
Transport
Province of KwaZulu-Natal

GAZETTE

LGKZNG50-2015-
NOV

REGION: ALL

12.11	<p>Route 0</p> <p>CONDITIONS GENERAL CONDITIONS APPLICABLE TO ALL ROUTES:</p> <ol style="list-style-type: none"> 1) PASSENGERS MAY BE PICKED UP AND/OR SET DOWN ONLY AT DESIGNATED TAXI RANKS OR TAXI STOPS, WHICH SHALL EXCLUDE BUS STOPS. 2) ON THE INBOUND TRIP TO DURBAN, NO PASSENGERS MAY BE PICKED UP EN ROUTE FROM ENTERING THE N3, UNTIL REACHING UNIVERSITY AVENUE TAXI RANK NO. 231 3) ON THE TRIP TO MOLWENI WYEBANK, NO PASSENGERS MAY BE SET DOWN UNTIL REACHING M13. 4) ENTRY OR RANKING ON PRIVATE PROPERTY IS NOT PERMITTED WITHOUT THE WRITTEN PERMISSION OF THE LANDLORD, A COPY OF WHICH MUST BE SUPPLIED TO THE BOARD. 5) WITHOUT HAVING ENTERED INTO AN AGREEMENT WITH OTHER OPERATORS ON A COMMON ROUTE, AS CONTEMPLATED BY SECTION 88(2) OF ACT 2000, THE PICKING UP OR SETTING OF PASSENGERS ON SUCH AGREEMENT MUST BE SUPPLIED TO THE BOARD. 6) AT RANKS, WHETHER ON-STREET OR OFF-STREET, ONLY THE TAXIS THAT CAN BE ACCOMMODATED IN THE DEMARCATED AREA MAY OCCUPY THE RANK. EXCESS VEHICLES MUST HOLD ELSEWHERE. 7) RANK PERMITS OR LETTERS OF AUTHORITY MUST BE PRODUCED IN RESPECT OF ALL RANKS IN MUNICIPAL AREAS, IN PARTICULAR MAJOR TOWNS AND CITIES AND IN PARTICULAR INTER-PROVINCIAL DESTINATIONS. 8) THE ALLOCATION OF ANY ROUTE OR PORTION OF ROUTE IS SUBJECT TO THE CONDITION THAT IT HAS BEEN APPROVED AND ALLOCATED IN GOOD FAITH AND THAT SUCH ROUTE WILL BE INVALID SHOULD IT TRANSPIRE THAT THE ROUTE OR PORTION THERE OF WILL, OR HAS CAUSED CONFLICT DUE TO IT HAVING BEEN APPROVED BASED ON INCORRECT OR FALSE INFORMATION SUPPLIED TO THE BOARD OR AS RESULT OF AN ERROR. IN SUCH INSTANCE THE OPERATING LICENCE MUST BE RETURNED TO THE BOARD FOR CORRECTION. 9) THE VEHICLE MUST BE COVERED BY MOTOR VEHICLE INSURANCE AS WELL AS PERSONAL LIABILITY INSURANCE.
-------	---



transport

Department:
Transport
Province of KwaZulu-Natal

GAZETTE

LGKZNG50-2015-
NOV

REGION: ALL

<p>1) Application Number: APP0044542</p> <p>3) Applicant: NI MAPHUMULO ID NO. 7801145265082 Association: MGUGU TAXI OWNERS ASSOCIATION</p> <p>5) Existing Licence Holder: BE NXUMALO ID NO. 6102125537082</p> <p>7) Type of application: NORMAL TRANSFER</p> <p>9) Vehicle Type: MINIBUS</p> <p>11) Region: NINGIZMU 1</p>	<p>2) Gazette Number: LGKZNG50-2015-NOV</p> <p>4) Applicant Address: T79 UMLAZI T/SHIP NTOKOZWENI 4031</p> <p>6) Existing Licence Holder Address: 73 PLATT DRIVE ISIPINGO HILLS 4133</p> <p>8) Operating Licence Number:</p> <p>10) 1 x 15 (SEATED) + 0 (STANDING)</p>
<p>12.1</p>	<p>CONDITIONS/RESTRICTIONS</p> <p>1. Passengers may be picked up and/or set down only at designated Taxi Rank or Taxi Stop, which shall exclude Bus Stops.</p> <p>2. Entry or ranking on private property is not permitted without permission of the Landlord, a copy of which must be supplied to the Board before issue operating license.</p> <p>3. without having entered into an agreement with other operators on a common route, as contemplated by section 88 (2) (B) of Act 22 of 2000, the picking up or setting down of passengers on such route is not permitted. A copy of such agreement must be supplied to the Board.</p> <p>4. At ranks, whether on -street or off-street, only the taxis that can be accommodated in the demarcated area may occupy the rank, excess vehicles must hold elsewhere at designated holding areas.</p> <p>5. Rank permits or letters of authority must be produced in respect of all ranks in municipal arrears, in particular major towns and cities.</p> <p>6. The allocation of any route or portion of a route is subject to the condition that it has been approved and allocated in good faith and that such route will be invalid should it transpire that the route or portion thereof will, or has caused conflict due to it having been approved based on incorrect or false information supplied to the Board or as a result of an error. In such instance the operating license must be returned to the Board for correction.</p> <p>7. The vehicle must be covered by motor vehicle insurance as well as personal liability insurance.</p>
<p>12.2</p>	<p>1. ISIPINGO TO MGUGURROUTE 1 ? ISIPINGO - UMBUMBULUISIPINGO TAXI RANK NEAR TAKE PICK N? PAY SUPERMARKET PICK UP PASSENGERS , PROCEED WITH ISIPINGO OLD MAIN ROAD NO LOADING AND NO OFF ? LOADING, RIGHT INTO M35 PROCEEDING TO FOLWENI VIA MALUKAZI NO LOADING AND NO OFF ? LOADING, RIGHT JOIN R603 HIGHWAY PROCEEDING TO UMBUMBULU NO LOADING AND OFF ? LOADING , LEFT INTO P740 RIGHT D985 AND THEN START OFF LOADING OR LOADING .</p>
<p>12.3</p>	<p>ROUTE 2 ? MGUGU - ISIPINGO BEFORE NUNGWANE BRIDGE OFF ? RAMP TO D989 AND D985 PROCEED STILL OFF ? LOADING AND LOADING , AFTER NUNGWANE BRIDGE OFF ? RAMP TO D983 STILL OFF LOADING OR LOADING , ODIDINI LEFT TO MPULO FOLLOWING D984 AND RIGHT TO ESIWEBENI OR PROCEEDING WITH D985 STILL OFF ? LOADING OR LOADING , D989 IS AN ALTERNATIVE TO D985 STILL OFF ? LOADING OR LOADING D983 AND D984 IS AN ALTERNATIVE ROUTE TO D985 STILL OFF ? LOADING OR LOADING . ODINDINI OFF ? RAMP TO HWAYI STILL OFF ? LOADING P1070 PROCEEDING TO KWA- NAGALELA THEN TO ILLOVU RIVER STILL OFF ? LOADING, P1070 ALSO PROCEEDING TO NGOLOSHINI OFF ? LOADING AND LOADING, D985 ENDS AT KWA ? MGUGU RANK, FROM MGUGU, NGOLOSHINI , MPULO, HWAI , LOAD AND OFF ? LOADING ALL STOPS UNTIL THE END OFF RETURN ROUTEP740, RIGHT ALONG R603, LEFT M35, LEFT OLD MAIN ROAD TO ISIPINGO ONLY OFF ? LOADING NO LOADING.</p>



transport

Department:
Transport
Province of KwaZulu-Natal

GAZETTE

LGKZNG50-2015-
NOV

REGION: ALL

<p>1) Application Number: APP0044551</p> <p>3) Applicant: LN QWABE ID NO. 8511266033081 Association: KLIPRIVER TAXI ASSOCIATION</p> <p>5) Existing Licence Holder: SP QWABE ID NO. 7605125396084</p> <p>7) Type of application: RENEWAL AND DECEASED TRANSFER</p> <p>9) Vehicle Type: NOT AVAILABLE</p> <p>11) Region: UTHUKELA</p>	<p>2) Gazette Number: LGKZNG50-2015-NOV</p> <p>4) Applicant Address: P.O BOX 1021 EZAKHENI LADYSMITH KWAZULU-NATAL 3381</p> <p>6) Existing Licence Holder Address: PO BOX 1021 EZAKHENI KWAZULU NATAL KWA-ZULU NATAL 3381</p> <p>8) Operating Licence Number: LKNKZN0126074</p> <p>10) 1 x 15 (SEATED) + 0 (STANDING)</p>
<p>12.1</p>	<p>8.EZAKHENI 'E' SECTION TO LADYSMITH/LYELL STREET TAXI RANK</p> <p>Inbound: From approved Taxi Rank at Section 'E' Supermarket, Chief Luthuli Street turn right into Moses Mabida Street, turn left into P333 Road, turn right into Pieters Road, turn LEFT TO Helpmekaar Road, Danskraal load and offload, proceed to Helpmekaar Road, turn left into Newcastle Road and turn left into Thompson Road, Illing Road load and offload, turn right into Alfred Street, turn left into Crawshaw Road into Lyell Street turn left into Lyell Street. Alternatively, proceed along Alfred Street turn left into Murchison Street offload along Murchison and turn left into King Steed and left into Lyell Street and turn right into Lyell Street Taxi Rank.</p> <p>Outbound: From Illing Road Tax Rank, turn right into Alfred Street, turn right into Newcastle Road N11, turn left into Driefontein Road, turn left into D287 Road along D287 offload and load, turn left or right into Esidakeni Burford Taxi Rank.</p> <p>NB: Load and Offload at approved areas only.</p> <p>Outbound: From approved Taxi Rank in Lyell Street Taxi Rank, turn left to Queen Street, turn right into Lyell Street along Lyell Street into Crawshaw Road into Newcastle Road along Newcastle road turn right Helpmekaar Road and proceed along Helpmekaar Road and turn right into Pieter's Road, turn left into P333 Road, turn right into Moses Mabida Road, turn left into Chief Luthuli Street proceed to approved taxi Rank in Section 'E' Supermarket</p>
<p>12.2</p>	<p>9.EZAKHENI "E" SECTION TO PIETERS INDUSTRIAL AREA</p> <p>Inbound From Section 'E' Supermarket, Chief Luthuli Street turn left into Moses Mabida Street along Moses Mabida Street, along Moses Madiba, turn right into Rholihlanhla Road, along Rholihlanhla into Pieters Industrial Area. OR From Section "E" Supermarket, Chief Albert Luthuli Street, turn right into Moses Madiba Street, along Moses Madiba Street, turn left into P333 Road, along P333 Road, into Pieters Industrial Area</p>

**transport**

Department:
Transport
Province of KwaZulu-Natal

GAZETTE

**LGKZNG50-2015-
NOV
REGION: ALL**

12.3

CONDITIONS/RESTRICTIONS

1. Passengers may be picked up and/or set down only at designated Taxi Rank or Taxi Stop, which shall exclude Bus Stops.
2. On the inbound trip to Durban, Newcastle, Dundee, Colenso, Greytown no passengers may be picked up enroute from leaving the magisterial of Klipriver until reaching the destination rank.
3. On the return trip to Kklipriver, no passengers may be set down until reaching the Magisterial District of Klipriver.
4. Entry or ranking on private property is not permitted without permission of the Landlord, a copy of which must be supplied to the Board before issue operating licence.
5. Without having entered into an agreement with other operators on a common route, as contemplated by section 88 (2) (B) of Act 22 of 2000, the picking up or setting down of passengers on such route is not permitted. A copy of such agreement must be supplied to the Board.
6. At ranks, whether on -street or off-street, only the taxis that can be accommodated in the demarcated area may occupy the rank, excess vehicles must hold elsewhere at designated holding areas.
7. Rank permits or letters of authority must be produced in respect of all ranks in municipal arrears, in particular major towns and cities.
8. The allocation of any route or portion of a route is subject to the condition that it has been approved and allocated in good faith and that such route will be invalid should it transpire that the route or portion thereof will, or has caused conflict due to it having been approved based on incorrect or false information supplied to the Board or as a result of an error. In such instance the operating licence must be returned to the Board for correction.
9. The vehicle must be covered by motor vehicle insurance as well as personal liability insurance.



transport

Department:
Transport
Province of KwaZulu-Natal

GAZETTE

LGKZNG50-2015-
NOV

REGION: ALL

<p>1) Application Number: APP0044649</p> <p>3) Applicant: HNP NGOBESE ID NO. 8011070316087 Association: OSIZWENI TAXI ASSOCIATION</p> <p>5) Existing Licence Holder: MW SITHOLE ID NO. 7612255971082</p> <p>7) Type of application: RENEWAL AND DECEASED TRANSFER</p> <p>9) Vehicle Type: MINIBUS</p> <p>11) Region: AMAJUBA</p>	<p>2) Gazette Number: LGKZNG50-2015-NOV</p> <p>4) Applicant Address: P.O BOX 5002 OSIZWENI NEWCASTLE KWAZULU-NATAL 2940</p> <p>6) Existing Licence Holder Address: P O BOX 1248 NEWCASTLE KWA ZULU NATAL KWA-ZULU NATAL 2940</p> <p>8) Operating Licence Number: LKNKZN0126777</p> <p>10) 1 x 14 (SEATED) + 0 (STANDING)</p>
<p>12.1</p>	<p>(A)OSIZWENI TAXI ASSOCIATION ROUTES TO NEWCASTLE STARTING POINTS</p> <p>1. From Section C Osizweni (Bob's Shopping Complex).</p> <p>(a) Turn left to Khuzani Shopping Complex on the intersection turn left to Msomi, proceed and turn right to Makhanya Road, proceed till intersection and turn right Five Star Shopping Centre, turn left to Xolani High School Road, proceed till intersection and turn right to Empompini Centre then turn left to (R34) Newcastle Road.</p> <p>(b) Turn right to Long Homes Area, proceed and turn left to Top Rank, proceed until Valley Cafe intersection and turn right to Police Station Road and on the intersection turn left to Ward Six, Zamazama, proceed till Makhasana intersection and turn right, proceed and turn left to Empompini, turn left to (R34)Newcastle Road.</p> <p>(c) Proceed to Osizweni High School turn left and turn right to Top Rank, proceed till Valley Cafe intersection, proceed till Egagasini General Dealer, Phumla Mqashi General Dealer, Makhasana General Dealer proceed and turn left to Empompini Area and turn left to (R34)Newcastle Road.</p> <p>To Newcastle.</p> <p>(a) Proceed from Mathukusa Intersection with (R34) Newcastle Road till N11 (National Road)turn to left to N11 then turn right to Ladysmith Road, Allen Street and turn left to kirkland Street turn right to Voortrekker and to to Newcastle terminus and return.</p> <p>(b) Proceed from Mathukusa Intersection with (R34) Newcastle Road till Intersection turn right to N11 (national Road) and proceed till the left off-ramp to Albert Wessel Drive and proceed to the third intersection and turn right to Ladysmith Road, Allen Street and turn left to either Murchison or Kirkland Street turn right to Voortrekker Road to Newcastle Terminus and return along the reserve route to Osizweni.</p> <p>CONDITIONS: NO PICKING UP OR DROPPING OFF ON THE N34 AND N11</p>



transport

Department:
Transport
Province of KwaZulu-Natal

GAZETTE

LGKZNG50-2015-
NOV
REGION: ALL

<p>12.2</p>	<p>NEWCASTLE SUBURBS (EMAKHISINI) ROUTES CONDITIONS: PASSENGERS ARE LOADED AND OFF-LOADED ANYWHERE AT THEIR REQUEST. STARTING POINT NEWCASTLE TERMINUS From Terminus turn left to Voortrekker Road and turn left to Allen Street, proceed until Drakensberg Road intersection and turn right to Drakensberg Road, proceed and turn left to Tugela Drive and turn right to Von Eck Street, turn left to Aqua-Marine Street and turn right to Amethys Street turn right to Drakensberg Road, on the intersection turn to Victoria Road, proceed till Hardwick Street intersection and turn right to Murchison on the second intersection turn right to Voortrekker Street, proceed till Newcastle Terminus.</p>
<p>12.3</p>	<p>3. TO Kwa Mdakane Terminus STARTING POINT From Top Rank to move between Osizweni and Lekkerwater Area till you cross the Bridge of Ntendeka River. Continue and move between Mafahlawane and (42) or Inverness Area. Proceed till Skraam area near Ramlan Store and proceed till you cross Mbabane River near Spookmill Farm and proceed till Springboklaagte, proceed till Blackbank primary School, Fairbreeze Primary School and Kilkeel Primary School, proceed till Annievale area till Mdakane Terminus and back to Osizweni.</p>
<p>12.4</p>	<p>2. TO NEWCASTLE. (a) Seventien, Teku, Nine miles till Mathukusa intersection and turn right to Newcastle Industrial, proceed with Asiphephe Road till Albert Wessel Drive on the third intersection turn right to Diesel Street and turn right to Gutenberg Road and turn left to Stephenson Street, proceed till intersection and turn left to marconi Drive, proceed and turn right to Albert Wessel Drive intersection, then turn right to Faraday Street and turn right to Industria Street, proceed till intersection near cemetery and turn left to Van Der Bijl Road and turn right to Hardwick Street turn left to either Harding Street or Murchison Street on second intersection turn right to Allen Street and turn left to Kirkland Street and turn right to Voortrekker Road and proceed till Newcastle Terminus and return to Osizweni. (b)(i) Proceed from Mathukusa Intersection with (R34) Newcastle Road till N11 (National Road) turn left to N11 then turn right to Ladysmith Road, Allen Street and turn left to Kirkland Street turn right to Voortrekker Road and to Newcastle Terminus and return. (ii) Proceed from Mathukusa intersection with (R34) Newcastle Road till intersection turn right to N11 (National Road) and proceed till the left off-ramp to Albert Wessel Drive and proceed to the third intersection and turn right to Ladysmith Road, Allen Street and turn left to either Murchison or Kirkland Street, turn right to Voortrekker Road to Newcastle terminus and return.</p>



transport

Department:
Transport
Province of KwaZulu-Natal

GAZETTE

LGKZNG50-2015-
NOV

REGION: ALL

12.5

APPROVED ROUTES OSIZWENI TAXI ASSOCIATION

ROUTE 1

(A) OSIZWENI TAXI ASSOCIATION ROUTES TO NEWCASTLE

STARTING POINTS

1. From Section C Osizweni (Bob's Shopping Complex).

ROUTES

- (a) Turn left to Khuzani Shopping Complex on the intersection turn left to Msomi, Proceed and turn right to Makhanya Road, proceed till intersection and turn right to Five Star Shopping Centre, turn left to Xolani High School Road, proceed till intersection and turn right to Empompini Centre then turn left to (R34) Newcastle Road.
- (b) Turn right to Long Homes Area, proceed and turn left to Top Rank, proceed until Valley Café intersection and turn right to Police Station Road and on the intersection turn left to Ward Six, Zamazama, proceed till Makhasana intersection and turn right, proceed and turn left to Empompini, turn left to (R34) Newcastle Road.
- (c) Proceed to Osizweni High School turn left and turn right to Top Rank, proceed till Valley Café intersection, proceed till Egagasini General Dealer, Phumla Mqashi General Dealer, Makhasana General Dealer, proceed and turn left to Empompini Area and turn left to (R34) Newcastle Road.

To Newcastle.

- a) Proceed from Mathukusa Intersection with (R34) Newcastle Road till N11 (National Road) turn to left to N11 then turn right to Ladysmith Road, Allen Street and turn left to Kirkland Street turn right to Voortrekker Road and to Newcastle Terminus and return.

- b) Proceed from Mathukusa intersection with (R34) Newcastle Road till intersection turn right to N11 (National Road) and proceed till the left off-ramp to Albert Wessel Drive and proceed to the third intersection and turn right to Ladysmith Road, Allen Street and turn left to either Murchison or Kirkland Street, turn right to Voortrekker Road to Newcastle Terminus and return along the reverse route to Osizweni.

CONDITIONS: NO PICKING UP OR DROPPING OFF ON THE R34 AND N11

**transport**

Department:
Transport
Province of KwaZulu-Natal

GAZETTE

LGKZNG50-2015-
NOV

REGION: ALL

12.6**ROUTE 2****(A) LONG DISTANCE NEWCASTLE TO BENONI AND BACK****STARTING POINT****NEWCASTLE TERMINUS**

From Terminus turn left to Voortrekker Street and turn left to Kirkland Street and turn left to Allen Street. Proceed till off-ramp and turn left to N11 (National Road) to Volksrust (No picking up or dropping off in Volksrust). From N11 proceed till Langsnek Street, Volksrust. Proceed till Joubert Street and turn left to Dan Pienaar Street and turn right to R23 to Standerton (No picking up or dropping off in Standerton). Proceed till Botha Street, Standerton. Proceed till Handel Street and proceed till Lombard Street and turn left to R23 to Heidelberg (No picking up or dropping off in Heidelberg), R42 past Nigel, R51 to Springs, proceed and turn left to N17 and turn left to R29 to Springs and turn left to Ermelo Road. Proceed till Second Avenue turn right to Springs Taxi Rank (Drop off on forward journey only). From there turn right to First Street and turn right to Second Street and turn left to Fourth Avenue and proceed till R29. Proceed till R51 to Benoni and turn right to Paul Kruger and turn left to Main Reef Road and turn left to Wilsteard Avenue and turn left to Harpur Eve Street and turn right to Benoni Station Taxi Rank. From Benoni Station Taxi Rank turn to Luton Road and turn right to Liverpool Road and turn left to Lancaster Road, turn right to Birmingham Road turn right to Lincoln Street turn left to Commissioner Street and turn left to Van Dyk Road. Turn right to Barry Marais Road and turn right to R23 to Heidelberg, return via same roads as forward journey via Heidelberg, Standerton, Volksrust



transport

Department:
Transport
Province of KwaZulu-Natal

GAZETTE

LGKZNG50-2015-
NOV

REGION: ALL

1) Application Number: APP0044685	2) Gazette Number: LGKZNG50-2015-NOV
3) Applicant: JD MIYA ID NO. 6701010628086 Association: KLIPRIVER TAXI ASSOCIATION	4) Applicant Address: P.O. BOX 2868 LADYSMITH KWAZULU-NATAL 3370
5) Existing Licence Holder: MV MIYA ID NO. 5909265369089	6) Existing Licence Holder Address: P O BOX 2372 LADYSMITH KWAZULU-NATAL KWA-ZULU NATAL 3370
7) Type of application: DECEASED TRANSFER	8) Operating Licence Number: LKNKZN0116334
9) Vehicle Type: NOT AVAILABLE	10) 1 x 14 (SEATED) + 0 (STANDING)
11) Region: UTHUKELA	

12.1

CONDITIONS/RESTRICTIONS

1. Passengers may be picked up and/or set down only at designated Taxi Rank or Taxi Stop, which shall exclude Bus Stops.
2. On the inbound trip to Durban, Newcastle, Dundee, Colenso, Greytown no passengers may be picked up enroute from leaving the magisterial of Klipriver until reaching the destination rank.
3. On the return trip to Kklipriver, no passengers may be set down until reaching the Magisterial District of Klipriver.
4. Entry or ranking on private property is not permitted without permission of the Landlord, a copy of which must be supplied to the Board before issue operating licence.
5. Without having entered into an agreement with other operators on a common route, as contemplated by section 88 (2) (B) of Act 22 of 2000, the picking up or setting down of passengers on such route is not permitted. A copy of such agreement must be supplied to the Board.
6. At ranks, whether on -street or off-street, only the taxis that can be accommodated in the demarcated area may occupy the rank, excess vehicles must hold elsewhere at designated holding areas.
7. Rank permits or letters of authority must be produced in respect of all ranks in municipal arrears, in particular major towns and cities.
8. The allocation of any route or portion of a route is subject to the condition that it has been approved and allocated in good faith and that such route will be invalid should it transpire that the route or portion thereof will, or has caused conflict due to it having been approved based on incorrect or false information supplied to the Board or as a result of an error. In such instance the operating licence must be returned to the Board for correction.
9. The vehicle must be covered by motor vehicle insurance as well as personal liability insurance.



transport

Department:
Transport
Province of KwaZulu-Natal

GAZETTE

LGKZNG50-2015-
NOV

REGION: ALL

<p>12.2</p>	<p>6.DRIEFONTEIN TO LADYSMITH / ILLING ROAD TAXI RANK</p> <p>Inbound: From Approved Taxi Rank in Mathondwane Taxi Rank to Station point in Ngogo through Driefontein Road D837, from Ngogo along Driefontein Road, D837, turn off Ranjiesvlakte, load and off load, along Driefontein Road D837 Gudlintabn turn off load and offload along Driefontein Road, turn left into Watershed and Baldaskraal, load and off load and back to Driefontein Road D837, along Driefontein Road D837, into Doornhoek, turn off load and off load along Driefontein Road D837 Mtateni, turn off, load and off load, along Driefontein Road, D837 Ntshalinshali, turn off, load and off load, along Driefontein Road, D837, turn into Newcastle Road N11, turn left into Thompson Road, along Thompson Road into Illing Road, off load and turn right into Alfred Street, turn left into Crawshaw Road into Lyell Street and turn left into Lyell Street Taxi Rank. Alternatively from Alfred Street turn left into Murchison Street, turn left into King Street, turn left into Lyell Street, turn right into Lyell Street Taxi Rank, and back to Illing Road.</p> <p>Outbound: From Illing Road Taxi rank turn left into Illing Road, turn right into Alfred Street along Alfred Street turn right into Newcastle road, alternatively from Illing Road Taxi Rank turn right into Illing Road into Thompson Road, turn right into Newcastle Road N11, turn left into Driefontein D837 Road along Driefontein Road into Ntshalinshali turn off and load and offload into Mtateni turn off load and offload, along Driefontein road D837 to Doornhoek turn off load and offload, along Driefontein Road turn right into Watershed and Baldaskraal load and offload back to Driefontein Road, turn right into Driefontein Road and turn off to Gudlintaba load and offload, Driefontein Road, Ranjiesvlakte turn off load and offload into Ngogo back to Mathondwane Taxi Rank as per forward route.</p>
<p>12.3</p>	<p>CHARTER SERVICE: FROM KLIPRIVER TAXI RANK TO POINTS WITHIN THE PROVINCE OF KWAZULU-NATAL ONLY. NO PICKING UP OR SETTING DOWN OF PASSENGERS EN ROUTE.</p>



transport

Department:
Transport
Province of KwaZulu-Natal

GAZETTE

LGKZNG50-2015-
NOV

REGION: ALL

<p>1) Application Number: APP0044716</p> <p>3) Applicant: BC MKHIZE ID NO. 6805065555084 Association: PATA TAXI ASSOCIATION</p> <p>5) Existing Licence Holder: NOT APPLICABLE ID NO. NOT APPLICABLE</p> <p>7) Type of application: NEW OPERATING LICENCE</p> <p>9) Vehicle Type: MINIBUS</p> <p>11) Region: UMGUNGUNDLOVU</p>	<p>2) Gazette Number: LGKZNG50-2015-NOV</p> <p>4) Applicant Address: P.O. BOX 413429 KWAPATA PIETERMARITZBURG KWA-ZULU NATAL 4201</p> <p>6) Existing Licence Holder Address: NOT APPLICABLE</p> <p>8) Operating Licence Number: LKNKZN0122641</p> <p>10) 1 x 13 (SEATED) + 0 (STANDING)</p>
<p>12.1</p>	<p>ROUTE 1. FLATS</p> <p>INBOUND: From (Origin): Pata Taxi Terminal/S1 (KPE0153) To (Destination): Pietermartz: Bourke-Slatter (KPC0018)</p> <p>ROUTE: Politique, S1, S18, S108, return S18, S1, Politique, Mount Partridge, Route 13, MR7, Moses Mabhida (Edendale), Langalibalele (Longmarket), Retief, Pietermaritz, Slatter</p> <p>OUTBOUND: From (Origin): Pietermaritz: Bourke-Slatter (KPC0018) To (Destination): Pata taxi Terminal/S (KPE0153)</p> <p>ROUTE: Pietermaritz, Pine, Moses Mabhida (Edendale) MR7, Route 13, Mount Partridge, Politique</p> <p>ALTERNATIVE ROUTING</p> <p>OUTBOUND</p> <p>A: Pietermaritz, West Street Bus/Taxi Station, West, Loop, Moses Mabhida (Edendale), MR7, Route 13, Mount Partridge, Politique B: Pietermaritz, West Street Bus/Taxi Station, West, Burger, Moses Mabhida (Edendale), MR7, Route 13, Mount Partridge, Politique C: Pietermaritz, West Street Bus/Taxi Station, West, Prince Alfred, Campsdrift, Moses Mabhida (Edendale), MR7, Route 13, Mount Partridge, Politique</p> <p>RESTRICTION: Along Route 13, only off-loading of passengers is permitted. The loading of passengers along this section of the route is not permitted.</p> <p>SPECIAL CONDITIONS</p> <p>None DISPUTES AGAINST PATA TAXI ASSOCIATION</p> <p>By Azalea Taxi Association</p>



transport

Department:
Transport
Province of KwaZulu-Natal

GAZETTE

LGKZNG50-2015-
NOV
REGION: ALL

12.2	<p>ROUTE 2. MALUKAZI</p> <p>INBOUND: From (Origin): Pata Taxi Terminal/S1 (KPE0153) To (Destination): Pietermaritz:Bourke-Slatter (KPC0018)</p> <p>ROUTE: Politique, V680, V686, return V686, V680 (to Bridge), Return V680, Politique, H1, return H1, Politique, Mount Partridge,Route 13,MR7,Moses Mabhida (Edendale),Langalibalele(Longmarket),Retief,Pietermaritz,Slatter</p> <p>OUTBOUND: From (Origin): Pietermaritz:Bourke-Slatter(KPC0018) To (Destination): PataTaxiTerminal/S1 (KPE0153)</p> <p>ROUTE: Pietermaritz,Pine,Moses Mabhida(Edendale),MR7,Route13, Mount Partridge, Politique, V680 (to Bridge)Return V680, V686, return V686, V680, Politique, H1,Politique</p> <p>ALTERNATIVE ROUTINGS</p> <p>OUTBOUND</p> <p>A.Pietermaritz,West Street Bus/Taxi Station,West,Loop,Moses Mabhida(Edendale), MR7, Route 13, Mount Partridge, Politique, V680 (to Bridge)Return V680, V686, return V686, V680, Politique, H1, return H1, Politique</p> <p>B.Pietermaritz,West Street Bus/Taxi Station,West,Burger,Moses Mabhida(Edendale), MR7, Route13, Mount Partridge, Politique, V680 (to bridge)Return V680, V686, return V686, V680, Politique, H1, return H1, Politique</p> <p>C.Pietermaritz,West Street/Taxi station,West,Prince Alfred,Campsdrift,Moses Mabhida(Edendale),MR7,Route 13,Mount Partridge,Politique,V680 (to Bridge), returnV680, V686, return V686, V680, Politique, H1 Return H1, Politique</p> <p>RESTRICTIONS:</p> <p>Along Route 13, only off-loading of passengers is permitted. The loading of passengers along this section of the route is not permitted.</p> <p>SPECIAL CONDITIONS: NONE</p> <p>DISPUTES AGAINST PATA TAXI ASSOCIATION By Dambuza Taxi Association</p>
-------------	---



transport

Department:
Transport
Province of KwaZulu-Natal

GAZETTE

LGKZNG50-2015-
NOV
REGION: ALL

12.3	<p>ROUTE 3. WATERCAN INBOUND</p> <p>From (Origin): Pata Taxi Terminaus/S1 (KPE0153) To (Destination): Pietermaritz: Bourke-Slatter (KPC0018)</p> <p>ROUTE: Politique to Azalea Unit S (Watercan) –Politique Road (KPE0162), return Politique, Mount Partridge, Route 13, MR7, Moses Mabhida (Edendale), Langalibalele (Longmarket), Retief, Pietermaritz, Slatter</p> <p>OUTBOUND: From (Origin): Pietermaritz: Bourke-Slatter (KPC0018) To (Destination): Pata taxi Terminal/S1 (KPE0153)</p> <p>ROUTE: Pietermaritz, Pine, Moses Mabhida (Edendale), MR7, Route 13, Mount Partridge, Politique</p> <p>ALTERNATIVE ROUTING:</p> <p>INBOUND A: Politique, S1, Y957, Politique to Azalea Unit S (Watercan)- Politique Road (KPE 0162), return Politique, Mount Partridge, Route 13, MR7, Moses Mabhida (Edendale), Langalibalele (Longmarket) Retief, Pietermaritz, Slatter</p> <p>OUTBOUND A: Pietermaritz, West Street Bus/Taxi station, West, Loop, Moses Mabhida (Edendale) MR7 Route 13, Mount Partridge, Politique B: Pietermaritz, West Street Bus/ Taxi Station, West, Burger, Moses Mabhida (Edendale) Route 13, Mount Partridge, Politique C: Pietermaritz, West Street Bus/Taxi Station, West, Prince Alfred, Campsdrift, Moses Mabhida (Edendale), MR7, Route 13, Mount Partridge, Politique</p> <p>RESTRICTIONS: Along Route 13, only off-loading of passengers is permitted. The loading of passengers along this section of the route is not permitted.</p> <p>SPECIAL CONDITIONS: None</p> <p>DISPUTES AGAINST PATA TAXI ASSOCIATION None</p>
------	--



transport

Department:
Transport
Province of KwaZulu-Natal

GAZETTE

LGKZNG50-2015-
NOV
REGION: ALL

12.4	<p>ROUTE 4 VUBAMASI</p> <p>INBOUND From (Origin): Pata Taxi Terminus/S1 (KPE0153) To (Destination): Pietermaritz: Bourke-Slatter (KPC0018)</p> <p>ROUTE: Politique, S1, Y911, Y912, Y910, Y906, S1, Politique, Mount Patridge, route 13, MR7, Moses Mabhida (Edendale)Langalibalele(Longmarket)Retief,Pietermariz,Slatter</p> <p>OUTBOUND: From (Origin): Pietermaritz: Bourke-Slatter (KPC0018) To (Destination):Pata taxi Terminus/S1 (KPE0153)</p> <p>ROUTE: Pietermaritz,Pine,Moses Mabhida (Edendale),MR7 Route 13,Mount Patridge,Politique</p> <p>ALTERNATIVE ROUTING:</p> <p>INBOUND</p> <p>A:Politique,S1,Y957,Politique,Mount Patridge,Route 13 MR7,Moses Mabhida(Edendale),Langalibalele (Longmarket)Retief,Pietermaritz,Slatter</p> <p>OUTBOUND:</p> <p>A:Pietermaritz,West Street Bus/Taxi Station,West,Loop,Moses Mabhida(Edendale),MR7Route 13,Mout Partridge,Politique</p> <p>B:Pietermaritz,West Street Bus/Taxi Station,West,Burger,Moses Mabhida(Edendale),MR7,Route 13,Mount Partridge,Politique</p> <p>C:Pietermaritz,west Street Bus/Taxi Station,west Station,West,Prince Alfred,Campdrift,Moses Mmabhida (Edendale),MR7,Route 13 MountPartridge,Politique</p> <p>RESTRICTIONS: Along Route 13, only off-loading of passengers is permitted. The loading of passengers along this section of the route is not permitted.</p> <p>SPECIAL CONDITIONS: None DISPUTES AGAINST PATA TAXI ASSOCIATION None</p>
-------------	---



transport

Department:
Transport
Province of KwaZulu-Natal

GAZETTE

LGKZNG50-2015-
NOV
REGION: ALL

12.5	<p>ROUTE 5 BONGUDUNGA INBOUND</p> <p>From (Origin): Pata Taxi Terminus/S1 (KPE0153) To (Destination): Pietermaritz: Bourke-Slatter (KPC0018)</p> <p>ROUTE: Politique, S1H2 to Reservoir, return H2, Politique, Mount Patridge, Route 13, MR7, Moses Mabhida (Edendale) Langalibalele (Longmarket), Retief, Pietermaritz, Slatter</p> <p>OUTBOUND: From (Origin): Pietermaritz: Bourke-Slatter (KPC0018) To (Destination): Pata Taxi Terminus/S (KPE0153)</p> <p>ROUTE: Pietermaritz, Pine, Moses Mabhida (Edendale), MR7, Route 13, Mount Patridge, Politique</p> <p>ALTERNATIVE ROUTING: OUTBOUND</p> <p>A: Pietermaritz, Pine, Moses Mabhida (Edendale), MR7, Route 13, Mount Patridge, Politique</p> <p>B: Pietermaritz, West Street Bus/Taxi station, West, Burger, Moses Mabhida (Edendale), MR7, Route 13, Mount Partridge, Politique</p> <p>C: Pietermaritz, West Street Bus/Taxi Station, West, Prince Alfred, Campsdrift, Moses Mabhida (Edendale), MR7, Route 13, Mount Partridge, Politique</p> <p>RESTRICTIONS:</p> <p>Along Route 13, only off-loading of passengers is permitted. The loading of passengers along this section of the route is not permitted.</p> <p>SPECIAL CONDITIONS:</p> <p>None</p> <p>DISPUTES AGAINST PATA TAXI ASSOCIATION</p> <p>None</p>
------	--



transport

Department:
Transport
Province of KwaZulu-Natal

GAZETTE

LGKZNG50-2015-
NOV

REGION: ALL

1) Application Number: APP0044735	2) Gazette Number: LGKZNG50-2015-NOV
3) Applicant: ES NYEMBE ID NO. 5203045622086 Association: MASHAMBISANE BARA BUFFALO FLATS T.A	4) Applicant Address: PO BOX 2922 NEWCASTLE 2940
5) Existing Licence Holder: NOT APPLICABLE ID NO. NOT APPLICABLE	6) Existing Licence Holder Address: NOT APPLICABLE
7) Type of application: NEW OPERATING LICENCE	8) Operating Licence Number: 1252775
9) Vehicle Type: NOT AVAILABLE	10) 1 x 0 (SEATED) + 0 (STANDING)
11) Region: AMAJUBA	
12.1	ROUTE 8NEWCASTLE TO QWAQWAFrom Newcstle approved Taxi Rank, proceed across Terminus Street into Voortrekker Street, Turn left to Kirkland Street, Turn right enter Allen Street proceed straight, Turn right to N11 pass ladysmith into N3 drop off Harrismith and straight, Turn right to N11 pass Ladysmith into N3 drop off Harrismith and proceed to Qwaqwa Taxi Rank and return with passengers via same route.
12.2	ROUTE 9NEWCASTLE TO JOHANNESBURG / BARAGWANATHFrom Newcastle approved Taxi Rank, proceed across Terninus Street into Voortrekker Street, Turn left to Kirkland Street, Turn left to Allen Street, turn left to Memel Road from Memel Road join R34 and then proceed up to N3 and then right to Johannesburg. Proceed with N3 left into M2 West and then off-ramp left into Harrow Road and then left into Moseley Road, Street, turn right into End Street into Jeppe Street right into Vonveilegh then left into Plein Street and then turn Rissik Street turn right Beviers Street turn left into Wanderers Street left into Park City Taxi Rank. From N3 turn left into N12 turn left into old Potchestroom Road turn left into Baragwanath Rank
12.3	ROUTE 10NEWCASTLE TAXI RANK TO PIET RETIEFFFrom Newcastle Taxi Rank enter Terminus Street, Turn right at Voortrekker Street, proceed straight turn left at Kirkland Street, turn left into Allen Street proceed straight, turn left near R T L Office into N11 Road proceed straight, turn right at De Kock Street into R543, proceed straight via Vukuzakhe Township proceed along R543 enter Van Rebeek Street at Wakkerstroom enter R543 proceed straight via Zuidend Street proceed straight turn left into Westend Street enter approved Piet Retief Taxi Rank. Return with same route to Newcastle
12.4	ROUTE 11NEWCASTLE TO ERMELOFrom Newcastle Taxi Rank left Kirkland left Allen into N11 Ermelo Taxi Rank and Return. No loading and offloading along N11 until Ermelo Taxi Tank and return.
12.5	ROUTE 12NEWCASTLE TO STANDERTONFrom Newcastle Taxi Rank left Voortrekker Street turn left Kirkland Street into Allen Street left N11 into R23 left to Standerton Taxi Rank and return.
12.6	ROUTE 13NEWCASTLE TO SPRINGSFrom Newcastle Taxi Rank left Voortrekker Street turn left Kirkland Street into Allen Street left N11 into R23 left to Standerton, proceed to Bulfour turn left Nigel to Springs Taxi Rank and return.
12.7	ROUTE 14NEWCASTLE TO VREENINGFrom Newcastle Taxi Rank in Terminus Street left Voortrekker Street turn left Kirkland Street into Allen Street left into R34 right into R103 left into n3 left into R54 left into General Hertzorg Road left into union left to Vereening Taxi Rank an return.
12.8	ROUTE 15NEWCASTSLE TO BLOEMFONTEINFrom Newcastle Taxi Rank in Terminus Street left Voortrekker turn left Kirkland Stret into Allen Street left into R34 turn left into R103 turn right into R714 turn left into R26 corner of Oxford & Gold Street to Bethlehem proceed to Welkom and turn to Bloemfontein Taxi Rank and return.



transport

Department:
Transport
Province of KwaZulu-Natal

GAZETTE

LGKZNG51-2015-
DEC

REGION: ALL

1) Application Number: APP0044522	2) Gazette Number: LGKZNG51-2015-DEC
3) Applicant: M NGWANE ID NO. 4702175569083 Association: QADI-NYUSWA TAXI OWNERS ASSOCIATION	4) Applicant Address: P O BOX 452 BOTHAS HILL PINETOWN KWA-ZULU NATAL 3660
5) Existing Licence Holder: NOT APPLICABLE ID NO. NOT APPLICABLE	6) Existing Licence Holder Address: NOT APPLICABLE
7) Type of application: NEW OPERATING LICENCE	8) Operating Licence Number: LKNKZN0130961
9) Vehicle Type: MINIBUS	10) 1 x 15 (SEATED) + 0 (STANDING)
11) Region: DURBAN WEST	
12.1	<p>NYUSWA TO PINETOWN</p> <p>from Qadi/Nyuswa Rank along unnamed roads through Shelele, Mgogozi, Mabedlana, Mlambo, Mkhizwane, Ezitholeni, Mathebethu, Mnamatha, Shayamoya, Sikhelekehleni, into Old Main Road pass Valley Trust, Qadi Extension, Botha's Hill, Botha's Hill Station, pass Kearsney College, into Mkhize Road, Assagay Road, along the M13 to Hillcrest Taxi Rank in Inanda Road, return to the M13, pass Police Station, Hildene, Wiston Park, Gillets, Maytime Centre, Kloof Shopping Centre, proceed along the M13 through Field's Hill to the intersection with Old Main Road and Richmond Road.</p> <p>ALTERNATE:</p> <p>1.1 Turn left into Old Main Road in Pinetown and proceed to Anderson Street Taxi Rank and return to the starting point along the same route in the opposite direction. 1.2 Turn right into Richmond Road, left into Trafford Road, Hillclimb Road, Suzuka Road, Kyalami Road, Circuit Road, Malcolm Road, Clark Road, Moss Road, Alexander Road, back in to Richmond Road, into Old Main Road, left into Anderson Street into Anderson Taxi Rank and return to the starting point along the same route in the opposite direction.</p> <p>CONDITIONS:</p> <p>1. Picking up and setting down of passengers en route in both directions subject to agreements in terms of section 88(2)(b) of act 22 of 2000 with affected taxi associations, if applicable. 2. No private property may be entered without the written approval of the Landlord. 3. Rank permits for each vehicle to be obtained from the affected Municipality.</p>



transport

Department:
Transport
Province of KwaZulu-Natal

GAZETTE

LGKZNG51-2015-
DEC

REGION: ALL

1) Application Number: APP0044656	2) Gazette Number: LGKZNG51-2015-DEC
3) Applicant: BF NXUMALO ID NO. 7009195693084 Association: IKHWEZI LOCAL AND LONG DISTANCE TA	4) Applicant Address: P.O BOX 3982 PONGOLA 3170
5) Existing Licence Holder: MBONGENI ELLIOT NDLANGAMANDLA ID NO. 4807015356086	6) Existing Licence Holder Address: P O BOX 520 PONGOLA 3170
7) Type of application: NORMAL TRANSFER	8) Operating Licence Number:
9) Vehicle Type: MINIBUS	10) 1 x 14 (SEATED) + 0 (STANDING)
11) Region: ZULULAND	
12.1	11. PONGOLA TO JOHANNESBURG From Pongola Taxi Rank, turn right into N2, proceed to Piet Retief, Ermelo, join N17, proceed to Bethal, Trichardt, Kinross, Leandra, Devon, Springs, Benoni, Germiston, proceed to M1, turn left into Rissik Street, turn right into Devilers Street and proceed into Johannesburg Park City Taxi Rank No-2 and return.
12.2	2. PONGOLA TO OVERWATCH From Pongola Taxi Rank, turn left join Naude Street, turn right to Onverwacht and return.
12.3	PONGOLA TO PONGOLA SUGAR MILL From Pongola Taxi Rank, turn left join N2, proceed and turn right to Pongola Sugar Mill and return.
12.4	PONGOLA TO KWANGWANASE From Pongola Taxi Rank, join N2 to Golela Crossing, turn left proceed to Golela Boarder Post and return to the Crossing, turn left join N2, proceed to Inkonkoni Crossing (Jozini Turn off), turn left joining Jozini Road and proceed to Jozini Town, proceed to Kwaskiemelele Cross, turn right into Manguzi Road and proceed into Kwanganase Taxi Rank and return.
12.5	PONGOLA TO NONGOMA From Pongola Taxi Rank, turn left into N2 and right into R66, proceed to Magudu Town and proceed to Nongoma Town and proceed into Ulundi City Complex Taxi Rank and return.
12.6	6. PONGOLA TO VRYHEID From Pongola Taxi Rank turn left into N2 and right to R66, proceed to Magudu Town and turn right to R60 and proceed to Vryheid, R69, turn into Church Street in Vryheid, turn right into Cicol Emme Street, turn left into Utrecht Street and proceed to Vryheid Taxi Rank and return.
12.7	8. PONGOLA TO NEWCASTLE From Pongola Taxi Rank, turn right into N2, proceed and turn left join Comondale Road, turn left into R33 to Paulpietersburg, Mpevane, Bloedriver, turn right into R34, proceed and turn left to Utrecht, join Madadeni Road, proceed to N11, turn right into Newcastle Taxi Rank and return.
12.8	10. PONGOLA TO PEIT RETIEF From Pongola Taxi Rank, turn right into N2, proceed to Piet Retief, and turn left into Piet Retief Taxi Rank and return.



transport

Department:
Transport
Province of KwaZulu-Natal

GAZETTE

LGKZNG51-2015-
DEC

REGION: ALL

12.9	<p>APPROVED DETAILED ROUTE DESCRIPTION IKHWEZI LOCAL & LONG DISTANCE TAXI ASSOCIATION NCONTSHANE TO PONGOLA From Ncotshane Taxi Rank B turn right to P343, proceed to Onverwacht Road, and turn right proceed to Naude Street; turn right into Pongola Taxi Rank and return.</p>
12.10	<p>9. PONGOLA TO PIETERMARITZBURG From Pongola Taxi Rank, turn right into N2, proceed to Commondale, turn left into R33, to Paulpietersburg, Vryheid, Bloodriver, Dundee, join R68 and proceed to N11, turn left into First Robots and proceed, turn right into R74, turn left into N3, proceed to Estcourt, Mooiriver, Howick, proceed and turn off to Greytown Road, turn right to the First Robots into Pietermaritzburg City and proceed to Church Street and return.</p>
12.11	<p>7. PONGOLA TO DURBAN From Pongola Taxi Rank, turn right into and along N2, to Gogela, proceed to Hluhluwe , Mtubatuba, Empangeni on N2, leaving the N2 at Mount Edgecombe, join and proceed along R67, turn right at the First Intersection to Argyle Road, turn right at the First Robots, proceed to Umgeni Road and turn right to Durban Taxi Rank and return.</p>



transport

Department:
Transport
Province of KwaZulu-Natal

GAZETTE

LGKZNG51-2015-
DEC

REGION: ALL

1) Application Number: APP0044687	2) Gazette Number: LGKZNG51-2015-DEC
3) Applicant: TL MAKHOBA ID NO. 6001115458087 Association: ZAMOKUHLE TAXI ASSOCIATION (PAULPIETERS)	4) Applicant Address: PO BOX 147 PAULPIETERSBURG KWAZULU-NATAL 3180
5) Existing Licence Holder: FB MAKHOBA ID NO. 3803240293088	6) Existing Licence Holder Address: P O BOX 85 PAULPIETERSBURG KWA ZULU NATAL KWA-ZULU NATAL 3180
7) Type of application: NORMAL TRANSFER	8) Operating Licence Number: LKNKZN0117214
9) Vehicle Type: NOT AVAILABLE	10) 1 x 15 (SEATED) + 0 (STANDING)
11) Region: UTHUKELA	
12.1	3. FROM APPROVED TAXI RANK AT DUMBE LOCATION TO APPROVED TAXI RANK IN PAULPIETERSBURG From Dumbe Location turn right to join R33, straight into Mark Street, turn left into High Street, turn left into Kruger Street, right into the Taxi Rank, pick and drop passengers
12.2	A.A.ROUTE 19 FROM PAULPIETERSBURG TO DURBAN - ALTERNATIVE From Taxi Rank turn right to Kruger Street turn left to Joubert Street,turn left to Mark Street,turn left to High Street to join R33, proceed and pass Vryheid turn left to R69 and turn right R34 and proceed to pass Melmoth straight until Road R66 pass Eshowe,Gingindlovu and turn right to Dokodweni Toll Plaza to join N2 straight to Mvoti Toll Plaza till off ramp to Ballito and turn left and turn right to join M4Ruth First Highway to Durban then turn right to Argyle Road then turn left Umngeni Road R102 straight to Durban Station to drop and pick return from Osborne Street turn right to First Avenue Till Stanford Hill Street and turn right to join Argyle Road until Paulpietersburg
12.3	A.A.ROUTE 20 FROM PAULPIETERSBURG TO JOHANNESBURG - ALTERNATIVE From Paulpietersburg Taxi Rank turn right to Kruger Street, turn left to Jourbert Street, turn left to Mark Street and straight to Luneburg Road,turn left to R543 Road straight to Wakkerstroom and pass,straight and pass Volksrust to Dekok Street straight and turn right to R23 Road straight to Standerton and pass,straight to Nelson Mandela Driveand turn left to Krogh Street R23 Roaf straight to Standerton and pass,straight to Nelson Mandela Drive and turn left to Krogh street R23 and pass Balfour,straight pass Heidelberg straight to N3 and pass Vooslorus straight to M2 straight to Johannesburg turn left to Joe Slovo Dirve and join Stemert Street and turn left to Mind Street,turn left to Beit Street and join Bok Street,turn right to twist Street and turn left to Wolmarans Street then turn left to Kuns Museum Street,turn right straight to Wonderous Taxi Rank drop and pick and return.
12.4	1. BHADENI TO APPROVED TAXI RANK IN PAULPIETERSBURG From Piensrand Road P271, turn left into High Street, turn left into Kruger Street into the Taxi Rank, pick and drop passengers. ALTERNATIVE ROUTE From Piensrand Road P271,turn left to join R33,straight to Mark Street,turn left into Joubert Street,turn right into Kerk Street,turn right into the Taxi Rank at Kruger Street,drop and pick passengers.
12.5	5. From Mdwadlaza into Piensrand P271,turn left to join R33,straight into Mark Street turn into Joubert



transport

Department:
Transport
Province of KwaZulu-Natal

GAZETTE

LGKZNG51-2015-
DEC

REGION: ALL

12.6	<p>2. FROM APPROVED TAXI RANK AT BILANYONI TO APPROVED TAXI RANK IN PAULPIETTERSBURG</p> <p>From Piensrand Road P271, via Ngwanya, turn left to join R33, straight into Mark Street, turn left into High Street, turn left into Kruger Street right into Taxi Rank, pick and drop passengers</p>
12.7	<p>4. FROM APPROVED TAXI RANK AT NKEMBENI TO APPROVED TAXI RANK IN PAULPIETTERSBURG</p> <p>From Piensrand Road P271 turn left to join Paulpiettersburg from Tholakele join Piensrand Road P271, turn left to join R33, straight into Mark Street, turn into High Street, turn left into Kruger Street, right into the Taxi Rank, drop and pick passengers</p> <p>Alternative Route</p> <p>From Piensrand Road P271, turn left to join R33, straight to Mark Street, turn into Joubert Street, turn right into Kerk Street, turn right into the Taxi Rank, pick and drop passengers</p>
12.8	<p>7. FROM APPROVED TAXI RANK AT LONGRIDGE TO APPROVED TAXI RANK IN PAULPIETTERSBURG</p> <p>From Longridge turn left to join R33, straight to Paulpiettersburg, turn left to High Street, turn right into Kruger Street, straight into the rank, drop and pick passengers</p>
12.9	<p>8. FROM APPROVED TAXI RANK AT LUJOJWANA TO APPROVED TAXI RANK IN PAULPIETTERSBURG</p> <p>From Lujojwana, Piensrand Road P271, turn left to join R33, straight into Mark Street, turn left into Joubert Street, turn right into the Taxi Rank, drop and pick passengers</p>
12.10	<p>9. FROM APPROVED TAXI RANK AT MANGOSUTHU TO APPROVED TAXI RANK IN PAULPIETTERSBURG</p> <p>From Mangosuthu into Piensrans Road P271, turn left to R33, straight INTO Mark Street, turn into Joubert Street, turn right into Taxi Rank, drop and pick passengers</p>
12.11	<p>10. FROM APPROVED TAXI RANK AT OPHUZANE TO APPROVE DTAXI RANK IN PAULPIETTERSBURG</p> <p>From Ophuzane, join Piensrand Road P271, turn left to join R33, straight into Mark Street, turn into Joubert Street, turn right into Kerk Street, turn right into the Taxi Rank, drop and pick passengers</p>
12.12	<p>11. FROM APPROVED TAXI RANK IN THOLAKELE TO PAULPIETERSBURG</p> <p>Join Piensrand Road P271, turn left to join R33 straight into Mark Street, turn left into High Street, turn left into Kruger Street, into the Rank, pick and drop passengers</p>
12.13	<p>12. FROM APPROVED TAXI RANK AT UBIVANYANA T APPROVED TAXI RANK IN PAULPIETTERSBURG</p> <p>From Uubivanyana turn left to join R33, straight to Paulpiettersburg, turn left to High Street, turn right into Kruger Street, straight into the rank, pick and drop passengers</p>



transport

Department:
Transport
Province of KwaZulu-Natal

GAZETTE

LGKZNG51-2015-
DEC
REGION: ALL

12.14	<p>13. FROM APPROVED TAXI RANK AT KLEMPSLUST TO APPROVED TAXI RANK IN PAULPIETTERSBURG</p> <p>From Klempslust turn left to join R33, straight to Pualpiettersburg, turn left to High Street, turn right into Kruger Street, straight into the rank, drop and pick passengers</p>
12.15	<p>14.FROM APPROVED TAXI RANK AT LUNERBURG TO APPROVED TAXI IN PAULPIETTERSBURG</p> <p>From Lunerburg to join Mark Street, turn right to Middle Street, turn left straight to Kruger Street, straight into the rank, drop and pick passengers</p>
12.16	<p>15.FROM APPROVED TAXI RANK AT LUNTHILUNYE TO APPROVED TAXI RANK IN PAULPIETTERSBURG</p> <p>From Luthilunye to join Mark Street, turn right to Middle Street, turn left straight to Kruger Street, straight into the rank, drop and pick passengers</p>
12.17	<p>16.FROM PAULPIETTERSBURG TO NEWCASTLE</p> <p>From Paulpiettersburg Taxi Rank at Kruger Street, turn right to Joubert Street, turn right to Kerk Street, turn left to High Street, join R33, straight on with R33, turn right to R34, pass Osizweni, and drop passengers, pass Madadeni and drop passengers, straight with Voortrekker Street, turn left with Kerk Street and turn right with Allen Street, straight to Newcastle Taxi Rank, drop and pick passengers</p>
12.18	<p>17.FROM PAULPIETTERSBURG TO DURBAN</p> <p>From Paulpiettersburg Taxi Rank at Kruger Street to Durban, turn right to Joubert Street, turn right to Kerk Street, turn left to High Street to join R33, pass Stilwater, straight into R33 to Dundee, turn right into R33, pass Pomeroy and drop passengers, pass Tugela Ferry Taxi Rank and drop passengers, pass Colenso Road into R74, turn left R33 into Cokey Street, straight into the rank and drop passengers pass Colenso Street into R74, turn left R33, through to New Hanover and drop passengers, pass Pietermaritzburg and drop passengers, pass Marianhill Toll Plaza, into N3, straight to Durban pass N3 or M4 and R102, pass North Coast, straight to Alice Street, turn left to Umngeni Road, into R102, straight into Fynn Street, through into New Durban Station, drop and pick passengers</p>
12.19	<p>CONDITIONS/RESTRICTIONS</p> <ol style="list-style-type: none"> 1.Passengers may be picked up and/or set down only at designated Taxi Rank or Taxi Stop, which shall exclude Bus Stops. 2.Entry or ranking on private property is not permitted without permission of the Landlord, a copy of which must be supplied to the Board before issue operating license. 3.Without having entered into an agreement with other operators on a common route, as contemplated by section 88 (2) (B) of Act 22 of 2000, the picking up or setting down of passengers on such route is not permitted. A copy of such agreement must be supplied to the Board. 4.At ranks, whether on -street or off-street, only the taxis that can be accommodated in the demarcated area may occupy the rank, excess vehicles must hold elsewhere at designated holding areas. 5.Rank permits or letters of authority must be produced in respect of all ranks in municipal arrears, in particular major towns and cities. 6.The allocation of any route or portion of a route is subject to the condition that it has been approved and allocated in good faith and that such route will be invalid should it transpire that the route or portion thereof will, or has caused conflict due to it having been approved based on incorrect or false information supplied to the Board or as a result of an error. In such instance the operating license must be returned to the Board for correction. 7.The vehicle must be covered by motor vehicle insurance as well as personal liability insurance.



transport

Department:
Transport
Province of KwaZulu-Natal

GAZETTE

**LGKZNG51-2015-
DEC**

REGION: ALL

12.20	6. VRYHEID From Taxi Rank Paulpietersburg to Vryheid straight to Natal Spar turn right into R33 right into Taxi rank in Vryheid.
--------------	---



transport

Department:
Transport
Province of KwaZulu-Natal

GAZETTE

LGKZNG51-2015-
DEC

REGION: ALL

1) Application Number: APP0044691	2) Gazette Number: LGKZNG51-2015-DEC
3) Applicant: VM PILLAY ID NO. 6611095168082 Association: MERERIDGE TAXI ASSOCIATION	4) Applicant Address: 41 GULMAL CRECENT DURBAN 4052
5) Existing Licence Holder: Y NAIDOO ID NO. 8311085847088	6) Existing Licence Holder Address: 348 ORIENT DRIVE ORIENT HILLS ISIPINGO KWA-ZULU NATAL 4133
7) Type of application: NORMAL TRANSFER	8) Operating Licence Number: LKNKZN0110281
9) Vehicle Type: NOT AVAILABLE	10) 1 x 15 (SEATED) + 0 (STANDING)
11) Region: NINGIZMU 2	
12.1	ROUTE 1 FROM RANK NO 67 IN BIKANER ROAD, MEREBANK TO DURBAN From rank no 67 in Bikaner Road, drive along Bikaner Road and stop street turn right into Duranta Road, becoming Badulla Drive then right into Warangal Road and at the end of Warangal Road turn right into Buldana Road then turn right into Travancore drive and at the intersection turn left into Dinapur Road then left into Badulla drive, turn left into Bikaner Road and proceed straight into Dharwar Road until reaching a stop street. Then at Robots turn right into M4 on ramp into Albert Luthuli freeway then proceed along.
12.2	ROUTE 2 FROM RANK NO.67 IN BIKANER ROAD, MEREBANK TO DURBAN From Rank No.67 in Bikaner Road proceed into Dharwar Road left into M4 Services Road then turn left into Himalayas Road, drive along and turn left into Lahore Road and proceed to Punjab Circle, turn left into Gulmay Crescent then left into Simla Road, Tomango Road, then Barrackpur Road then left into Decca Road and left again into Himalayas Road, then proceed to Albert Luthuli Freeway at Merewent on Ramp to Durban, enter Durban through alternative routes mentioned in route 1 above return route as stated in route 1 above.
12.3	ROUTE 3 FROM RANK No.67 IN BIKANER ROAD, MEREBANK TO OLD SOUTH COAST ROAD, MEREBANK STATION From Rank No.67 Bikaner Road proceed along and turn right at stop Street into Duranta Road, Badulla Road right into Warangal Road, turn right into Buldhana Road, then right into Travancore Drive, left into Dinapur Road, into Badulla Drive and left again into Bikaner Road, proceed along into Dharwar then M4 Services Road, right into Himalayas, becoming Pendlebury Road, right into Leicester Road and right into Grimbsy Road and then right into old South Coast Road then arrive at Merbank Station pick and drop and return as follows to rank 67 in Bikaner road. From the station proceed along old South Coast and head South turn left into Himalayas Road off ramp to Merewent, left again into M4 service road and then right into Dhawar Road becoming Bikaner Road, right into Duranta road becoming Badulla drive then right into Warangal road, turn right into Buladana Road right again into Travancore drive and then left into Dinapur road left into Badulla Road, left into Bikaner Road and straight into rank no 67 in Bikaner Road.
12.4	ROUTE 4 FROM PUNJAB CIRCLE, MEREBANK TO DURBAN DESPATCH VEHICLES AS REQUIRED FROM RANK 67 IN BIKANER ROAD TO PICK UP AND DROP OFF AT PUNJAB CIRCLE, THEN TURN LEFT INTO GULMAL CRESCENT, LEFT INTO SIMLA ROAD AND ENTER INTO TOMANGO ROAD THEN DRIVE ALONG BARRACKPUR ROAD, TURN LEFT INTO DECCA ROAD, LEFT INTO HIMALAYAS ROAD THEN STRAIGHT INTO MEREWENT ON RAMP AND JOIN ALBERT LUTHULI FREEWAY TOWARDS DURBAN, THEN PROCEED AS STATED IN ROUTE 1 ABOVE. RETURN ROUTE AS STATED IN ROUTE 1



transport

Department:
Transport
Province of KwaZulu-Natal

GAZETTE

LGKZNG51-2015-
DEC

REGION: ALL

12.5

ROUTE 7 CONDITIONS

1. All passengers will be picked up and dropped off in areas designated by Ethekewini Municipality for such purposes.
2. No pick ups will be affected in areas which do not fall under the jurisdiction of the association save passengers who are being conveyed directly to the starting points.
3. Passengers may be picked up and set down only at designated taxi ranks or taxi stops, which shall exclude bus stops.
4. Entry or ranking on private property is not permitted without the written permission of the landlord, a copy of which must be supplied to the board.
5. Without having entered into an agreement with other operators on a common route as contemplated by section 88(2)(B) of act 22 of 2000, the picking up or setting down of passengers on such route is not permitted. A copy of such agreement must be supplied to the board.
6. At ranks, whether on-street or off-street, only the taxis that can be accommodated in the demarcated area may occupy the rank. Excess vehicles must hold elsewhere.

NB:

ROUTE 4 & 5 : DEFERRED PENDING S 39 COMMENTS FROM DURBAN. TO BE CONSIDERED URGENTLY BY BOARD AS SOON AS REPLY HAS BEEN RECEIVED.



transport

Department:
Transport
Province of KwaZulu-Natal

GAZETTE

LGKZNG51-2015-
DEC

REGION: ALL

1) Application Number: APP0044692	2) Gazette Number: LGKZNG51-2015-DEC
3) Applicant: KHUMALO BB ID NO. 6401025465083 Association: KRANSKOP TAXI ASSOCIATION	4) Applicant Address: PO BOX4 KRANSPOP 3268
5) Existing Licence Holder: NOT APPLICABLE ID NO. NOT APPLICABLE	6) Existing Licence Holder Address: NOT APPLICABLE
7) Type of application: NEW OPERATING LICENCE	8) Operating Licence Number: NOT AVAILABLE
9) Vehicle Type: MINIBUS	10) 1 x 15 (SEATED) + 0 (STANDING)
11) Region: UMZINYATHI	
12.1	KRANSKOP TO DURBAN AND RETURN: FROM KRANSKOP TAXI RANK TURN RIGHT TO ALWYN STREET, FROM ALWYN TURN RIGHT TO MAIN ROAD, AND THEN TURN LEFT TO R74 DOWN TO STANGER. FROM STANGER JOIN N2 STRAIGHT TO DURBAN FROM N2 TURN LEFT TO M41 AND TURN LEFT TO M4, JOIN M17 FROM M4 TO UMGANGI ROAD AND TURN RIGHT TO LEOPOLD ROAD FROM THERE TO M13 BEREA, TURN RIGHT TO WARWICK AVENUE ROM M13 BEREA AND THEN JOIN M4 NORTH COAST ALICE STREET TO YMCA RANK IN DURBAN AND RETURN.
12.2	FROM KRANSKOP TO EMPANGENI AND RETURN FROM KRANSKOP TAXI RANK TO ALWYN STREET TURN RIGHT TO MAIN ROAD AND THEN TURN LEFT TO P74, FROM P74 TURN LEFT AT KWAJIM TO P110, TURN LEFT TO R102, FROM P110 STRAIGHT TO GINGINDLOVU AND LEFT R66 TO RIGHT R102 AGAIN STRAIGHT TO EMPANGENI, AT EMPANGENI RAIL TAXI RANK OFF LOAD AND CONTINUE TO EMPANGENI TOP RANK, FROM EMPANGENI RAIL TAXI RANK TURN RIGHT TO TANNER ROAD TO MAIN ROAD TO MAXWELL STREET AND THEN TURN LEFT TO BYNNE STREET AND TURN RIGHT TO EMPANGENI TOP RANK AND RETURN.
12.3	3. FROM KRANSKOP TO MANDINI AND RETURN.FROM KRANSKOP TAXI RANK TO ALWYN STREET FROM ALWYN STREET TURN RIGHT TO MAIN TURN LEFT KWAJIM R74 TIO P110 AND TURN LEFT R102, FROM R102 TOP P415 AND TURN RIGHT TO P459 AND LEFT MANDINI TAXI RANK AND RETURN.
12.4	4. FROM KRANSKOP TO STANGER AND RETURN.FROM KRANSKOP TAXI RANK TO ALWYN STREET AND TURN TO MAIN ROAD, FROM MAIN ROAD TURN LEFT R74 PASS MAPHUMALO STRAIGHT TO STANGER AT STANGER R74 TURN RIGHT KINGSHAKA ROAD AND LEFT LINK ROAD FROM LINK ROAD TURN RIGHT TO BALCOMB STREET AND RIGHT TO STANGER TAXI RANK AND RETURN.
12.5	KRANSKOP TO MAPHUMALO AND RETURN. FROM KRANSKOP TAXI RANK JOIN ALWYN STREET AND RIGHT MAIN ROAD, FROM MAIN ROAD TURN LEFT R74 PASS KWAMXHOSA RANK PICK AND DROP RIGHT TO KWAMAPHUMALO. FROM R74 TURN RIGHT D893 TO MAPHUMALO TAXI RANK AND RETURN.
12.6	KRANSKOP TO GREYTOWN. FROM KRANSKOP TAXI RANK TURN RIGHT ALWYN STREET, FROM ALWYN STREET TURN RIGHT MAIN ROAD AND TURN RIGHT R74 STRAIGHT TO GREYTOWN FROM DURBAN STREET TURN LEFT MAIKLAND STREET AND TURN RIGHT SARGEANT STREET TO GREYTOWN TAXI RANK AND RETURN.
12.7	KRANSKOP TO PIETERMARITZBURG AND RETURN FROM KRANSKOP TAXI RANK TURN RIGHT ALWYN STREET AND JOIN MAIN ROAD, FROM MAIN ROAD TURN RIGHT R74 AND THEN TURN LEFT AHERNS R33 TO LEFT MISPAH R33 DELIVER PASSENGERS TO PIETERMARITZBURG ON R33 ROAD, PICK AND DROP NEW HANOVER, MPOLWENI UNTIL PIETERMARITZBURG CHURCH STREET AND DELIVER THE PASSENGERS TOWN TO MASUKWANA TAXI ASSOCIATION AND RETURN.
12.8	KRANSKOP TO NKANDLA AND RETURN. FROM KRANSKOP TAXI RANK TURN RIGHT ALWYN STREET AND LEFT TO MAIN ROAD, FROM MAIN ROAD TURN LEFT P162 PICK AND DROP MAKHABELENI , DOLWANE AND NSUZE AREA TO NKANDLA TURN RIGHT HADEBE STREET THEN RIGHT TO NKANDLA TAXI RANK AND RETURN.
12.9	9. KRANSKOP TO NTUNJAMBALI AND RETURN.FROM KRANSKOP TAXI RANK TURN RIGHT ALWYN STREET TO MAIN ROAD, TURN LEFT TO MAIN ROAD STRAIGHT TO D1338 NTUNJAMBILI RANK PICK AND DROP AND RETURN.
12.10	KRANSKOP TO NDONDONDWANE AND RETURN. FROM KRANSKOP TAXI RANK TURN RIGHT ALWYN STREET AND THEN TO MAIN ROAD , TAKE LEFT FROM ALWYN AND PASS NTUNJAMBILI TO NDONDONDWANE TAXI RANK USING D881 AND RETURN - PICK AND DROP.

**transport**

Department:
Transport
Province of KwaZulu-Natal

GAZETTE

**LGKZNG51-2015-
DEC**

REGION: ALL

- | | |
|-------|---|
| 12.11 | 11. KRANSKOP TO JOHANNESBURG AND RETURN.FROM KRANSKOP TAXI RANK JOIN ALWYN STREET AND TURN RIGHT AT MAIN ROAD STRAIGHT TO R74, TURN RIGHT AT R74 AND PASS GREYTOWN STILL USING R74 STRAIGHT TO WEENEN, JOIN R104 TO N11, FROM N11 RO N3 AND THEN M1, IN JOHANNESBURGFRFROM M1 WE JOIN JOE SLOVO STREET TO ANDERSON STREET AND THEN FROM ANDERSON TO COMMITION AND REACH WANDERES STREET AT WANDERES TAXI RANK AND RETURN. |
|-------|---|



transport

Department:
Transport
Province of KwaZulu-Natal

GAZETTE

**LGKZNG51-2015-
DEC**

REGION: ALL

1) Application Number: APP0044693	2) Gazette Number: LGKZNG51-2015-DEC
3) Applicant: S.A. NKOSI ID NO. 5508205726083 Association: SIZWE TAXI ASSOCIATION	4) Applicant Address: P.O BOX 51939 OSIZWENI NEWCASTLE KWAZULU-NATAL 2952
5) Existing Licence Holder: NOT APPLICABLE ID NO. NOT APPLICABLE	6) Existing Licence Holder Address: NOT APPLICABLE
7) Type of application: NEW OPERATING LICENCE	8) Operating Licence Number: NOT AVAILABLE
9) Vehicle Type: MINIBUS	10) 1 x 15 (SEATED) + 0 (STANDING)
11) Region: AMAJUBA	
12.1	ROUTE 1 FROM OSIZWENI TO MADADENI From Osizweni Township all Sections using authorised public road transport to join P483 at Empompini Teku, Khuzani then turn right at Teku to join BR1.
12.2	ROUTE 2 OSIZWENI TO MADADENI All section at Osizweni Township to join P483 at Jackalspan passing Empompini Teku, Khuzani then turn right to join BR2 into Madadeni passing Breuery then use any other authorised public transport route via Madadeni Shopping Center, Amajuba Regional Office use all ranking and shopping facilities.



transport

Department:
Transport
Province of KwaZulu-Natal

GAZETTE

LGKZNG51-2015-
DEC

REGION: ALL

<p>1) Application Number: APP0044713</p> <p>3) Applicant: MF NDHLELA ID NO. 8001105391080 Association: POMEROY TAXI ASSOCIATION</p> <p>5) Existing Licence Holder: NOT APPLICABLE ID NO. NOT APPLICABLE</p> <p>7) Type of application: INCREASE CARRYING CAPACITY</p> <p>9) Vehicle Type: MIDIBUS</p> <p>11) Region: UMZINYATHI</p>	<p>2) Gazette Number: LGKZNG51-2015-DEC</p> <p>4) Applicant Address: P O BOX 2443 POMEROY KWAZULU - NATAL 3020</p> <p>6) Existing Licence Holder Address: NOT APPLICABLE</p> <p>8) Operating Licence Number: LKNKZN0118705</p> <p>10) 1 x 22 (SEATED) + 0 (STANDING)</p>
<p>12.1</p>	<p>APPROVED ROUTES POMEROY TAXI ASSOCIATION</p> <p>POMEROY TO JOHANNESBURG: ALTERNATIVE 1</p> <p>From Pomeroy Taxi Rank (Shepstone Street) turn right into R33 Pomeroy follow R33 to Helpmekaar, Follow R33 to Wilson Street, Dundee, From Wilson St turn left into Victoria Street (R68), From Victoria Street turn right into Karl Landman Street (R68), From Karl Landman Street follow R68, from R68 turn right into R621, follow R621 to Hattingspruit, from Hattingspruit follow R621 to Dannhauser, From Dannhauser follow R621 to N11 turn right onto N11 follow N11 to Newcastle, from Newcastle turn left onto R34 (Memel), follow R34 to Memel, follow R34 to Vrede, follow R34 to Comelia (R103), follow R103 to Villers, From Villers turn right onto N3, follow N3 to Heidelberg, follow N3 to Johannesburg, from N3 turn left onto M2, from M2 off-ramp onto Siemert Road (M31), From Siemert Road (M31) follow into End Street, From End Street off – ramp onto Anderson Street, From Anderson Street to Nugget Street, From Nugget Street turn left into Commissioner Street (R24), from Commissioner Street turn right into Rissik Street (M9), From Rissik Street (M9) turn right into DeVilliers Street, from DeVilliers Street turn left into Wanderers, from Wanderers turn left into Noord Street Johannesburg Railway Station Taxi Rank return.</p> <p>POMEROY TO JOHANNESBURG: ALTERNATIVE 2</p> <p>From Pomeroy Taxi Rank (Shepstone Street) turn right into R33 Pomeroy, follow R33 to Helpmekaar, follow R33 to Wilson Street, Dundee, from Wilson Street turn left into Victoria Street (R68), from Victoria Street turn right into Karl Landman Street (R68), from Karl Landman Street follow R68, from R68 turn right into R621 follow R621 to Hattingspruit, from Hattingspruit follow R621 to Dannhauser, from Dannhauser follow R621 to N11, turn right N11, follow N11 to Newcastle Bypass, From Newcastle Bypass follow N11 to Volksrus (Laingsnek Street), From Laingsnek Street turn left into Joubert Street, From Joubert Street turn right into Dan Pienaar Street (R543), From Dan Pienaar Street turn right onto R23 follow R23 to Standerton (Botha Street), from Botha Street turn left into Lombaard Street, from Lombaard Street turn left into Krog Street, from Krog Street exit Standerton on R23 follow R23 Pas Greylingstad, follow R23 Pass Balfour, follow R23 to Heidelberg, At Heidelberg turn right onto N3 Johannesburg, follow N3 to Johannesburg, from N3 turn left onto M2, from M2 off ramp onto Siemert Road (M31), From Siemert Road (M31) follow into End Street, from End Street off ramp onto Anderson Street, from Anderson Street turn right into Nugget Street, from Nugget Street turn left into Commissioner Street (P24), From Commissioner Street (R24) turn right into Rissik Street (M9), from Rissik Street (M9) turn right into De Villers Street, from De Villers Street turn left into Wanderers, from Wanderers turn left into Noord Street - Johannesburg Railway Station Taxi Rank and return.</p>
<p>12.2</p>	<p>ROUTE 2 POMEROY TO TUGELA FERRY:</p> <p>From Pomeroy Taxi (Shepstone Street) turn left onto R33 follow R33 to Tugela Ferry Taxi Rank off- load & load and return.</p>

**transport**

Department:
Transport
Province of KwaZulu-Natal

GAZETTE

LGKZNG51-2015-
DEC

REGION: ALL

12.3	ROUTE 3 POMEROY TO DUNDEE From Pomeroy Taxi Rank (Shepstone Street) turn left onto R33 follow R33 to Helpmekaar, follow R33 to Wilson Street, Dundee, from Wilson Street (R68) turn right into Victoria Street (R68), from Victoria Street (R68) turn left into taxi rank off local and load and return.
12.4	ROUTE 0 From Pomeroy Taxi Association to point within province of KZN only. No picking up or setting down of passengers en routes.



transport

Department:
Transport
Province of KwaZulu-Natal

GAZETTE

LGKZNG51-2015-
DEC

REGION: ALL

1) Application Number: APP0044733	2) Gazette Number: LGKZNG51-2015-DEC
3) Applicant: TM TSHAZI ID NO: 5204075735087 Association: MTWALUME TAXI ASSOCIATION	4) Applicant Address: P.O BOX 46119 HIBBERDENE 4220
5) Existing Licence Holder: NOT APPLICABLE ID NO: NOT APPLICABLE	6) Existing Licence Holder Address: NOT APPLICABLE
7) Type of application: NEW OPERATING LICENCE	8) Operating Licence Number: NOT AVAILABLE
9) Vehicle Type: NOT AVAILABLE	10) 1 x 15 (SEATED) + 0 (STANDING)
11) Region: UGU-OGWINI	
12.1	<p>1.2 FROM MTWALUME TAXI RANK TO PORT SHEPSTONE</p> <p>ALONG OLD MAIN ROAD PORT SHEPSTONE AND HIBBERDENE TURN LEFT INTO HIBBERDENE SPAR TAXI RANK DROP AND PICK UP THEN TURN LEFT INTO PORT SHEPSTONE OLD MAIN ROAD ALONG RIGHT TURN INTO BAISLY STREET RIGHT TURN INTO CONNOR STREET ALONG LEFT TURN INTO REYNOLD STREET ALONG LEFT TURN INTO NELSON MANDELA AVENUE ALONG RIGHT TURN INTO PORT SHEPSTONE TAXI RANK.</p> <p>-OR-</p> <p>ALONG OLD MAIN ROAD, RIGHT TURN INTO ANGLICAN CHURCH ROAD ALONG LEFT TURN INTO NELSON MANDELA AVENUE ALONG RIGHT TURN INTO PORT SHEPSTONE TAXI RANK OR ALONG MARBURGH ROAD INTO FACTORIES DROP AND PICK BACK INTO PORT SHEPSTONETAXI RANK.</p>
12.2	<p>1.3 FROM MTWALUME TAXI RANK TO UMZINTO</p> <p>ALONG OLD MAIN ROAD UMZINTO RIGHT TURN INTO MTWALUME STATION NO.79, LEFT TURN INTO N2 FREEWAY LEFT TURN INTO IFafa BEACH NO.84 DROP AND PICK UP BACK TO N2 FREEWAY ALONG LEFT TURN INTO PARK RYNIE UMZINTO 104 ALONG WEST OF PARK RYNIE TO UMZINTO, RIGHT TURN INTO UMZINTO ALONG LEFT TURN INTO UMZINTO TAXI RANK.</p> <p>-OR-</p> <p>FROM MTWALUME TAXI RANK</p> <p>LEFT TURN INTO UMZINTO OLD MAIN ROAD ALONG LEFT TURN INTO ESPERANZA MAIN ROAD TO UMZINTO ALONG RIGHT INTO UMZINTO MAIN ROAD ALONG RIGHT TURN INTO UMZINTO TAXI RANK OR RIGHT TURN INTO PARK RYNIE OLD MAIN ROAD ALONG SCOTTBURGH HOSPITAL RIGHT TURN INTO SCOTTBURGH HOSPITAL RIGHT TURN INTO SCOTTBURGH TAXI RANK DROP OFF OR ALONG PENNINGTON DROP OFF RENISHAW STATION BACK TO UMZINTO TAXI RANK.</p> <p>RETURN JOURNEY</p> <p>ALONG MAIN ROAD UMZINTO LEFT TURN INTO PARK RYNIE ROAD RIGHT TURN INTO N2 FREEWAY ALONG LEFT TURN INTO IFafa BEACH 84 DROP BACK INTO N2 FREEWAY LEFT TURN INTO UMZUMBE RIGHT TURN ALONG MTWALUME 79 LEFT TURN INTO PORT SHEPSTONE OLD MAIN ROAD ALONG RIGHT TURN INTO MTWALUME TAXI RANK.</p> <p>-OR-</p> <p>RETURN FROM UMZINTO TAXI RANK ALONG MAIN ROAD RIGHT TURN INTO HIBBERDENE OLD MAIN ROAD ALONG RIGHT TURNS MTWALUME TAXI RANK.</p>



transport

Department:
Transport
Province of KwaZulu-Natal

GAZETTE

LGKZNG51-2015-
DEC
REGION: ALL

12.3	<p>1.4 LOCAL ROUTES ALONG MTWALUME TAXI RANK TO HIBBERDENE LEFT TURN INTO UMZINTO OLD MAIN ROAD, RIGHT TURN INTO MTWALUME STATION 79 RIGHT TURN INTO N2 FREEWAY ALONG LEFT TURN INTO HIBBERDENE SPAR TAXI RANK.</p>
12.4	<p>1.7 FROM MTWALUME TAXI RANK TO UNZUMBE ALONG ISIPOFU ROAD P73 ALONG LEFT TURN INTO PEAKSTONE D895, ALONG LEFT TURN MSWILILI D946, ALONG RETURN FROM KWHLONGWA STORE STORE PICK AND DROP BACK TO MORRISONS CLINIC TAXI RANK D949 LEFT TURN INTO ETSHENI D950 PICK AND DROP ALONG KWHLONGWA TRIBAL AUTHORITY TO HIBBERDENE. -OR- ALONG KWHLONGWA TRIBAL AUTHORITY ROAD RIGHT TURN INTO PORT SHEPSTONE OLD MAIN ROAD RIGHT TURN INTO BAISLY STREET ALONG LEFT TURN INTO CONNOR STREET ALONG RIGHT TURN TO REYNOLD STREET ALONG LEFT TURN TO PORT SHEPSTONE TAXI RANK. RETURN JOURNEY USE THE SAME ROUTES AS ABOVE. ALL LOCAL ROUTES DROP AND PICK UPS.</p>
12.5	<p>1. FORWARD JOURNEY :MTWALUME TO DURBAN FROM MTWALUME TAXI RANK, TURTON, ALONG ISIPOFU ROAD UP TO THE N2 ALONG THE N2, INTO M4 (ALBERT LUTHULI FREEWAY), LEFT INTO MOORE ROAD OFF-RAMP, RIGHT INTO WARWICK AVENUE, LEFT INTO ETNA LANE AND PROCEED TO AN APPROVED TAXI RANK AT THE CORNER OF CANONGATE ROAD AND WARWICK AVENUE AND RETURN AS PER 1.1. RETURN JOURNEY 1.1. FROM AN APPROVED TAXI RANK AT THE CORNER OF WARWICK AVENUE AND CAONGATE ROAD, LEFT INTO WARWICK AVENUE, RIGHT INTO ALICE STREET, RIGHT INTO MARKET ROAD, LEFT INTO MOORE ROAD, INTO M4 (ALBERT LUTHULI FREEWAY) ALONG THE M4, INTO THE M2 AND PROCEED AS DESCRIBED IN 1, TO THE MTWALUME TAXI RANK.</p>
12.6	<p>2. FROM MTWALUME TAXI RANK TO PORT SHEPSTONE FORWARD JOURNEY FROM MTWALUME TAXI RANK, ALONG ISIPOFU ROAD TO OLD MAIN ROAD (PORT SHEPSTONE AND HIBBERDENE) LEFT INTO HIBBERDENE SPAR TAXI RANK (DROP AND PICK UP) LEFT INTO PORT SHEPSTONE OLD MAIN ROAD, TURN RIGHT INTO BAISLY STREET, RIGHT INTO CONNOR STREET, LEFT INTO REYNOLD STREET, LEFT INTO NELSON MANDELA AVENUE, RIGHT INTO PORT SHEPSTONE TAXI RANK. OR ALONG MAIN ROAD, RIGHT INTO ANGLICAN CHURCH ROAD, LEFT INTO NELSON MANDELA AVENUE, RIGHT INTO PORT SHEPSTONE TAXI RANK. OR ALONG MARBURGH ROAD INTO INDUSTRIAL AREA, DROP AND PICK AND RETURN INTO PORT SHEPSTONE TAXI RANK ALONG THE SAME ROUTE. RETURN JOURNEY ALONG NELSON MANDELA AVENUE RIGHT INTO REYNOLD STREET, LEFT INTO ACKEN STREET LEFT INTO DURBAN OLD MAIN ROAD TO HIBBERDENE AND INTO ISIPOFU OLD MAIN ROAD TO UMZUMBE MAGESTERIAL DISTRICT COURT AT TURTON INTO MTWALUME TAXI RANK. OR LEFT INTO ISIPOFU ROAD TO MABHELENI SHAYA MOYA TAXI RANK, DROP AND PICK UP, AND RETURN TO MTWALUME TAXI RANK. OR FROM MTWALUME TAXI RANK ALONG KWHLONGWA TRIBAL AUTHORITY ROAD, RIGHT INTO PORT SHEPSTONE OLD MAIN ROAD, RIGHT INTO BAISLY STREET, LEFT INTO CONNOR STREET ALONG RIGHT INTO REYNOLD STREET INTO PORT SHEPSTONE TAXI RANK AND RETURN ALONG SAME ROUTE INTO REVERSE.</p>



transport

Department:
Transport
Province of KwaZulu-Natal

GAZETTE

LGKZNG51-2015-
DEC

REGION: ALL

12.7	<p>FROM MTWALUME TAXI RANK TO UMZINTO FORWARD</p> <p>FROM MTWALUME TAXI RANK ALONG ISIPOFU OLD MAIN ROAD TO UMZINTO, RIGHT INTO MTWALUME STATION, NO 79, LEFT INTO N2 FREEWAY, LEFT INTO IFAFA BEACH, NO R84 (DROP AND PICK UP) AND RETURN TO N2 FREEWAY, ALONG N2, LEFT INTO PARK RYNIE AND PROCEED TO UMZINTO ALONG R104 WEST, RIGHT INTO UMZINTO AND PROCEED TO UMZINTO TAXI RANK.</p> <p>OR</p> <p>FROM MTWALUME TAXI RANK LEFT INTO AND ALONG UMZINTO OLD MAIN ROAD, LEFT INTO ESPERANZA MAIN ROAD TO UMZINTO, RIGHT INTO UMZINTO MAIN ROAD AND PROCEED RIGHT INTO UMZINTO TAXI RANK.</p> <p>OR</p> <p>RIGHT INTO PARK RYNIE OLD MAIN ROAD AND PROCEED TO SCOTTBURGH HOSPITAL, RIGHT TURN INTO SCOTTBURGH TAXI RANK, DROP OFF, AND PROCEED ALONG THE SAME ROUTE TO UMZINTO.</p> <p>RETURN JOURNEY:</p> <p>ALONG MAIN ROAD, R104 FROM UMZINTO, LEFT INTO PARK RYNIE ROAD RIGHT INTO N2 FREEWAY, LEFT INTO IFAFA BEACH, R84 DROP AND RETURN INTO N2 FREEWAY, LEFT INTO UMZUMBE RIGHT TURN ALONG MTWALUME WEST SIDE OF MTWALUME R79 LEFT INTO PORT SHESPTONE OLD MAIN ROAD ALONG ISIPOFU ROAD, RIGHT INTO MTWALUME TAXI RANK.</p> <p>OR</p> <p>RETURN FROM UMZINTO TAXI RANK ALONG MAIN ROAD RIGHT TURN INTO HIBBERDENE OLD MAIN RIGHT INTO MTWALUME TAXI RANK.</p>
------	---



transport

Department:
Transport
Province of KwaZulu-Natal

GAZETTE

LGKZNG51-2015-
DEC

REGION: ALL

1) Application Number: APP0044736	2) Gazette Number: LGKZNG51-2015-DEC
3) Applicant: MC MKHIZE ID NO. 7708065377088 Association: ESTCOURT DISTRICT TAXI ASSOCIATION	4) Applicant Address: P.O.BOX 2120 ESTCOURT KWAZULU-NATAL 3310
5) Existing Licence Holder: NOT APPLICABLE ID NO. NOT APPLICABLE	6) Existing Licence Holder Address: NOT APPLICABLE
7) Type of application: NEW OPERATING LICENCE	8) Operating Licence Number: NOT AVAILABLE
9) Vehicle Type: NOT AVAILABLE	10) 1 x 0 (SEATED) + 0 (STANDING)
11) Region: UTHUKELA	

12.1	<p>MHUBHENI TO ESTCOURT</p> <p>From Mhubheni Taxi Rank into D1381 loading and off loading along the way. Pass Greystone, Hilton Farm, Wembezi off loading and turn right into P29 Ntabamhlophe Road, off loading, into Martin Road, Hellet Road, Richmond Road, Connor Street, and turn left into Alexandra Street into Taxi Rank and return along the forward route in reverse.</p> <p>1. ALTERNATIVE ROUTE</p> <p>From Mhubheni along P17, Dalton, loading and off loading along the way, pass Greystone, Blue Haze, into P29 Ntabamhlophe Road, into Martin Road, Hellet Road, Connor Street, and turn left into Alexandra Street, into Taxi Rank, offloading, loading and return.</p> <p>2. ALTERNATIVE ROUTE</p> <p>From P29 into Harry Miller Road, right into Subway Road, right into Albert Street, left into Phillip Street, into Alexandra Street, into the Taxi Rank and return.</p> <p>3. ALTERNATIVE ROUTE</p> <p>From P29. into Hary Miller Road, into Subway Road, into Albert Street into Phillips Street into Alexandra Street into Taxi Rank and return.</p> <p>SETTING DOWN AND PICKING UP PASSENGERS:</p> <p>1. Bacon Factory Road R103 into Connor Street into Alexandra Street into Taxi Rank. 2. Narrowtex into Loskop Road; 3. Masonite into Broomcliffe Road; 4. Masonite into Bank Road; and 5. Mosaic into Bank Road</p>
-------------	---

**transport**

Department:
Transport
Province of KwaZulu-Natal

GAZETTE

LGKZNG51-2015-
DEC

REGION: ALL

12.2	<p>CONDITIONS -CONDITIONS/RESTRICTIONS</p> <ol style="list-style-type: none">1. Passengers may be picked up and / or set down only designated Taxi Ranks or Taxi Stops, which shall exclude Bus Stops.2. On the inbound trip to Durban, Pietermaritzburg, Empangeni, Vereeniging, Vryheid, Ladysmith, Qwaqwa, Newcastle, and Johannesburg no passengers may be picked up en route from leaving the magisterial of Escourt until reaching the destination rank.3. On the return trip to Dundee, no passengers may be set down until reaching the Magisterial District of Escourt.4. Entry or ranking on private property is not permitted without the written permission of the landlord, a copy of which must be supplied to the Board before uplifting the operating license5. Without having entered into an agreement with the other operators on a common route, as contemplated by Section 88(2) (b) of Act 22 of 2000, picking up or setting down of passengers on such route is not permitted. A copy of such agreement must be supplied to the Board.6. At ranks, whether on-street or off-street, only the taxis that can be accommodated in the demarcated area may occupy the rank, excess vehicles must hold elsewhere at designated holding arrears.7. Rank permits or letters of authority must be produced when uplifting, in respect of all ranks in Municipal arrears, in particular major towns and cities and in particular in respect of inter-provincial destinations.8. The vehicle must be covered by motor vehicle insurance as well as personal liability insurance.9. The allocation of any route or portion of the route is subject to the condition that has been approved and allocated in good faith and such route will be invalid should it transpire that the route or portion thereof will, or has caused conflict due to it having been approved based on incorrect or false information supplied to the Board, or as a result of an error. In such instance the operating license must be returned to the Board for correction. operating licence must bereturnedto the Board for correction.
-------------	--



transport

Department:
Transport
Province of KwaZulu-Natal

GAZETTE

LGKZNG51-2015-
DEC

REGION: ALL

<p>1) Application Number: APP0044740</p> <p>3) Applicant: S HARRISON ID NO. 7105205394083 Association: ZWARTKOP TAXI ASSOCIATION</p> <p>5) Existing Licence Holder: KP BUTHELEZI ID NO. 5105130505086</p> <p>7) Type of application: NORMAL TRANSFER</p> <p>9) Vehicle Type: MINIBUS</p> <p>11) Region: UMGUNGUNDLOVU</p>	<p>2) Gazette Number: LGKZNG51-2015-DEC</p> <p>4) Applicant Address: 84 TATHAM ROAD PRESBURY PMB 3201</p> <p>6) Existing Licence Holder Address: 84 TATHAM ROAD PRESBURY PIETERMARITZBURG 3201</p> <p>8) Operating Licence Number:</p> <p>10) 1 x 10 (SEATED) + 0 (STANDING)</p>
<p>12.1</p>	<p>CONDITIONS / RESTRICTIONS:</p> <ol style="list-style-type: none"> 1. Passengers may be picked up and / or set down only at designated taxi ranks or taxi stops, which shall exclude Bus Stops. 2. On the inbound trip to Pietermaritzburg no passengers may be picked up en route from entering Sweetwaters Road until reaching the Corner of Retief and Berg Street Taxi Rank. 3. On the return trip to Gubeshe, no passengers may be set down until leaving Sweetwaters Road. 4. Entry or ranking on private property is not permitted without the written permission of the landlord. A copy of such agreement must be supplied to the Board. In particular, Hilton College, Quarry Centre and Hilton Hotel. 5. Without having entered into an agreement with other operators on a common route, as contemplated by Section 88 (2) (b) of Act 22 of 2000, the picking up or setting down of passengers on such route is not permitted. 6. At ranks, whether on-street or off-street, only the taxis that can be accommodated in the demarcated area may occupy the rank, excess vehicles must be parked elsewhere at designated holding areas. 7. Rank permits or letters of authority must be produced in respect of all ranks in Municipal areas, in particular major towns and cities. 8. The allocation of any route or portion of a route is subject to the condition that it has been approved and allocated in good faith and that such route will be invalid should it transpire that the route or portion thereof will, or has caused conflict due to it having been approved based on incorrect or false information supplied to the Board, or as a result of an error. In such instance the Operating License must be returned to the Board for correction.
<p>12.2</p>	<p>APPROVED ROUTES ZWARTKOP TAXI ASSOCIATION</p> <p>ROUTE 1</p> <p>1.1 FROM GUBESHE TO RETIEF STREET TERMINAL</p> <p>INBOUND</p> <p>- From Gubeshe Terminus into and along P399 into ZM109, into MR139, into Sweetwaters Road, into Swartkop Road, into Mayors walk (M80), into and along Berg Street to the rank at the corner of Retief and Berg Street.</p> <p>1.2 FROM RETIEF STREET TERMINAL TO GUBESHE</p> <p>OUTBOUND</p> <p>- From Retief Street Terminal into Berg Street, left into East Street, left into Boom Street, right into Retief Street, left into Victoria Road which becomes Winston Road and right into Mayors Walk which becomes Swartkop road and into Sweetwaters road (M80), into M139, into ZM109, into P399 and proceed to Gubeshe Terminus.</p>



transport

Department:
Transport
Province of KwaZulu-Natal

GAZETTE

LGKZNG51-2015-
DEC
REGION: ALL

12.3	<p>ROUTE 2</p> <p>2.1 FROM HILTON COLLEGE, VIA HILTON SHOPPING CENTRE TO PIETERMARITZBURG CITY TERMINAL</p> <p>INBOUND</p> <p>- From Hilton College into MR139, into Hilton (Quarry Shopping Centre), return to N3 intersection and right into N3, into Duncan Mckenzie, and into Hyslop road, into Commercial Road and left into Longmarket Street and left into Freedom Square(New Taxi Rank).</p> <p>2.2 FROM CITY TERMINAL (FREEDOM SQUARE) TO HILTON COLLEGE.</p> <p>OUTBOUND</p> <p>- From city Terminal (Freedom Square), right into Church Street, left into Boshoff Street, into Chatterton Road, into the N3, into Hilton (Quarry Shopping Centre), return to Hilton and proceed to Hilton College; as per the forward route in reverse;</p> <p>- ALTERNATIVELY;</p> <p>- From City Terminal (Freedom Square), right into Church Street, and left into N3, into Hilton (Quarry Shopping Centre), return to Hilton and proceed to Hilton College as per the forward route in reverse.</p>
12.4	<p>ROUTE 7</p> <p>7.1 FROM GUBESHE TERMINUS TO SOMME STREET RANK (BELL TO HARVARD) KPH0003</p> <p>INBOUND</p> <p>- From Gubeshe Terminus, into MR139, into Hilton, into N3, into Carel Orhtmann Road, into District Road, into Wilson Road, into Zeederburgh Road which becomes Main Road, into Morling Street and proceed to Somme Street Rank.</p> <p>7.2 FROM SOMME STREET RANK TO GUBESHE</p> <p>OUTBOUND</p> <p>- From Somme Street Rank, into Main Road which becomes Zeederburgh, into Wilson Road, District Road, into Carel Ohrtmann Road, into P367 into M139 and proceed to Gubeshe Terminus.</p>
12.5	<p>ROUTE 8</p> <p>8.1 FROM MBUTSHANA (A3683) TO RETIEF STREET TERMINAL</p> <p>INBOUND</p> <p>- From Mbutshana, into and along P399 into ZM109, into MR139, into Sweetwaters Road, into Swartkop Road, into Mayors walk (M80), into and along Berg Street to the rank at the corner of Retief and Berg Street.</p> <p>8.2 FROM RETIEF STREET TERMINAL TO MBUTSHANA (A3683)</p> <p>OUTBOUND</p> <p>- From Retief Street Terminal into Berg Street, left into East Street, left into Boom Street, right into Retief Street, left into Victoria Road which becomes Winston Road and right into Mayors Walk which becomes Swartkop road and into Sweetwaters road (M80), into M139, into ZM109, into P399 and proceed to Mbutshana.</p>



transport

Department:
Transport
Province of KwaZulu-Natal

GAZETTE

LGKZNG51-2015-
DEC

REGION: ALL

<p>1) Application Number: APP0044745</p> <p>3) Applicant: HL NGCOBO ID NO. 7409065632081 Association: DAMBUZA TAXI ASSOCIATION</p> <p>5) Existing Licence Holder: NOT APPLICABLE ID NO. NOT APPLICABLE</p> <p>7) Type of application: NEW OPERATING LICENCE</p> <p>9) Vehicle Type: MINIBUS</p> <p>11) Region: UMGUNGUNDLOVU</p>	<p>2) Gazette Number: LGKZNG51-2015-DEC</p> <p>4) Applicant Address: P.O BOX 329 PLESSISLAER PIETERMARITZBURG KWA-ZULU NATAL 3201</p> <p>6) Existing Licence Holder Address: NOT APPLICABLE</p> <p>8) Operating Licence Number: NOT AVAILABLE</p> <p>10) 1 x 15 (SEATED) + 0 (STANDING)</p>
<p>12.1</p>	<p>1. DAMBUZA INBOUND FROM (ORIGIN): DAMBUZA – JOBE BUTCHERY (KPE0016) TO (DESTINATION): PROFESSOR NYEMBEZI (SYMONS CENTRE) TAXI TERMINAL (KPC0093) ROUTE: DAMBUZA, MACHIBINI, MR7, MOSES MABHIDA (EDENDALE), LANGALIBALELE (LONGMARKET), BOSHOFF. OUTBOUND FROM (ORIGIN): PROFESSOR NYMBEZI (SYMONS CENTRE) TAXI TERMINAL (KPC0093) TO (DESTINATION): DAMBUZA – JOBE BUTCHERY (KPE0016) ROUTE: PIETERMARITZBURG, PINE, MOSES MABHIDA (EDENDALE), MR7, MACHIBISA, DAMBUZA. ALTERNATE ROUTINGS INBOUND A. DAMBUZA, MACHIBINI, MR7, MOSES MABHIDA (EDENDALE), LANGALIBALELE (LONGAMARKET), RETIEF, CHURCH B. DAMBUZA, MACHIBISA, MR7, MOSES MABHIDA (EDENDALE), LANGALIBALELE (LONGMARKET), C. PIETERMARITZ, GARFIELD, CHURCH DAMBUZA, MACHIBISA, MR7, MOSES MABHIDA, (EDENDALE), LANGALIBALELE(LONGMARKET), PIETERMARITZ, SYMONS, CHURCH, BOSHOFF. OUTBOUND A. PIETERMARITZ, WEST STREET BUS/TAXI STATION, WEST JABU NDLOVU (LOOP), MOSES MABHIDA (EDENDALE), MR7, MACHIBISA, DAMBUZA. B. B.PIETERMARITZ, WEST STREET BUS/TAXI STATION, WEST, BURGER, MOSESE MABHIDA (EDENDALE), MR7, MACHIBISA, DAMBUZA. C. PIETERMARITZ, WEST STREET BUS/TAXI STATION, WEST, PRINCE ALFRED, CAMPSDRIFT, MOSES MABHIDA (EDENDALE), MR7, MACHIBISA, DAMBUZA. RESTRICTIONS THE OFF- LOADING OF PASSENGERS ALONG MR7 ONLY PERMITTED BETWEEN THE CALUZA ROAD AND MACHIBISA ROAD INTERSECTION (INBOUND ROUTE AND OUTBOUND ROUTE). ON THIS SECTION OF THE ROUTE THE LOADING OF PASSENGERS IS NOT PERMITTED.</p>



transport

Department:
Transport
Province of KwaZulu-Natal

GAZETTE

LGKZNG51-2015-
DEC
REGION: ALL

12.2	<p>2. MACHIBISA INBOUND FROM (ORIGIN): DAMBUZA JOE BUTCHERY (KPE0016) TO (DESTINATION): PROFESSOR NYEMBEZI (SYMONS CENTRE) TAXI TERMINAL (KPC0093) ROUTE: DAMBUZA, MACHIBISA, NANTSHI, UNNMAED ROAD, HH6, HH5, V771, MACHIBISA, HADEBE, LEFT MOUNT PATRIDGE, RIGHT PATA, MACHIBISA, MR7, MOSES MABHIDA (EDENDALE), LANGALIBALELE (LONGMARKET), BOSHOF OUTBOUND FROM (ORIGIN): PROFESSOR NYEMBEZI (SYMONS CENTRE) TAXI TERMINAL (KPC0093) TO (DESTINATION): DAMBUZA-JOBE BUTCHEY (KPE0016) ROUTE: PIETERMARITZ, PINE, MOSES, MABHIDA, (EDENDALE) MR7, MACHIBISA, NANTSHI, UNNAMED ROAD, HH6, HH5, V771, MACHIBISA, HADEBE, LEFT MOUNT PATRIDGE, RIGHT PATA, MACHIBISA, DAMBUZA. ALTERNATE ROUTINGS INBOUND A. DAMBUZA, MACHIBISA, NANTSHI, UNNMAED ROAD, HH6, HH5, V771, MACHIBISA, HADEBE, LEFT MOUNT PATRIDGE, RIGHT PATA, MACHIBISA, MR7, MOSES MABHIDA (EDENDALE), (LONGMARKET), RIETIEF, CHURCH. B. DAMBUZA, MACHIBISA, NANTSHI, UNNMAED ROAD, HH6, HH5, V771, MACHIBISA, HADEBE, LEFT MOUNT PATRIDGE, RIGHT PATA, MACHIBISA, MR7, MOSES MABHIDA (EDENDALE), LANGALIBALELE (LONGMARKET), RETIEF, PIETERMARITZ, SYMONS, CHURCH, BOSHOF. C. DAMBUZA, MACHIBISA, NANTSHI, UNNAMED ROAD PATRIDGE, RIGHT PATA, MACHIBISA, MR7, MOSES MABHIDA (EDENDALE), LANGALIBALELE (LONGMARKET), RETIEF, PIETERMARITZ, SYMONS, CHURCH, BOSHOF. OUTBOUND A. PIETERMARITZ, WEST STREET BUS /TAXI STATION, WEST, JABU NDLOVU (LOOP), MOSES MABHIDA (EDENDALE), MR7, MACHIBISA, NANTSHI, UNNAMED ROAD, HH6, HH5, V771, MACHIBISA, HADEBE, LEFT MOUNT PATRIDGE, RIGHT PATA, MACHIBISA, DAMBUZA. B. PIETERMARITZ, WEST STREET BUS/TAXI STATION, WEST, BURGER, MOSES MABHIDA (EDENDALE), MR7, MACHIBISA, NANTSHI, UNNAMED ROAD, HH6, HH5, V771, MACHIBISA, HADEBE, LEFT MOUNT PATRIDGE, RIGHT PATA, MACHIBISA, DAMBUZA. C. PIETERMARITZ, WEST STREET BUS/TAXI STATION, WEST, PRINCE ALFRED, CAMPSDRIFT, MOSES MABHIDA (EDENDALE), MR7, MACHIBISA, NANTSHI, UNNAMED ROAD, HH6, HH5, V771, MACHIBISA, HADEBE, LEFT MOUNT PATRIDGE, RIGHT PATA, MACHIBISA, DAMBUZA. RESTRICIONS THE OFF-LOADING OF PASSENGERS ALONG MR7 ONLY PERMITTED BETWEEN THE CALUZA ROAD AND MACHIBISA ROAD INTERSECTIONS (INBOUND ROUTE AND OUTBOUND ROUTE). ON THIS SECTION OF THE ROUTE THE LOADING OF PASSENGERS IS NOT PERMITTED.</p>
------	--



transport

Department:
Transport
Province of KwaZulu-Natal

GAZETTE

LGKZNG51-2015-
DEC

REGION: ALL

12.3

3. NTABENI

INBOUND

FROM (ORIGIN): DAMBUZA-JOBE BUTCHERY KPE001

TO (DESTINATION): PROFESSOR NYEMBEZI (SYMONS CENTRE) TAXI TERMINAL (KPC0093)

ROUTE:

DAMBUZA, UNNAMED ROAD, H1, HH2, MACHIBISA, MR7, MOSES MABHIDA (EDENDALE), LANGALIBALELE (LONGAMARKET), BOSHOF.

OUTBOUND

FROM (ORIGIN): PROFESSOR NYEMBEZI (SYMONS CENTRE) TAXI TERMINAL (KPC0093)

TO (DESTINATION): DAMBUZA-JOBE BUTCHERY (KPE0016)

ROUTE:

PIETERMARITZ, PINE, MOSES MABHIDA (EDENDALE), MR7, MACHIBISA, HH2 H1, UNNAMED ROAD, DAMBUZA.

ALTERNATE ROUTING

INBOUND

A. DAMBUZA, UNNAMED ROAD, H1, HH2, MACHIBISA, MR7, MOSES MABHIDA (EDENDALE), LANGALIBALELE (LONGMARKET), RETIEF, CHURCH

B. DAMBUZA, UNNAMED ROAD, H1, HH2, MACHIBISA, MR7, MOSES MABHIDA (EDENDALE), LANGALIBALELE (LONGMARKET), RETIEF, PIETERMARITZ, BOURKE, CHURCH

C. DAMBUZA, UNNAMED ROAD, H1, HH2, MACHIBISA, MR7, MOSES MABHIDA (EDENDALE), LANGALIBALELE (LONGMARKET), RETIEF, CHURCH, PIETERMARTZ, SYMONS, CHURCH, BOSHOF

OUTBOUND

A. PIETERMARITZ, WEST STREET BUS/TAXI STATION, WEST, JABU NDLOVU (LOOP), MOSES MABHIDA (EDENDALE), MR7, MACHIBISA, HH2, H1, UNNAMED ROAD, DAMBUZA

B. PIETERMARITZ, WEST STREET BUS/TAXI STATION, WEST, BURGER, MOSES MABHIDA (EDENDALE), MR7, MACHIBISA, HH2, H1, UNNAMED ROAD, DAMBUZA.

C. PIETERMARTZ, WET STREET BUS/TAXI STATION, WEST, PRINCE ALFRED, CAMPSDRIFT, MOSES MABHIDA (EDENDALE), MR7, MACHIBISA, HH2, H1, UNNAMED ROAD, DAMBUZA.

RESTRICTIONS

THE OFF-LOADING OF PASSENGERS ALONG MR7 ONLY PERMITTED BETWEEN THE CALUZA ROAD AND MACHIBISA ROAD INTERSECTIONS (INBOUNDING ROUTE AND OUTBOUND ROUTE). ON THIS SECTION OF THE ROUTE THE LOADING OF PASSENGERS IS NOT PERMITTED.



transport

Department:
Transport
Province of KwaZulu-Natal

GAZETTE

LGKZNG51-2015-
DEC
REGION: ALL

12.4

4. ESITEBISINI

From (Origin): Dambuza-Jobe Butchery (KPE0016)
To (Destination): Professor Nyembezi (Symons Centre) Taxi Terminal (KPC0093)

INBOUND:

ROUTE:

Dambuza, Sitebhisini, MR7, Mabhida (Edendale), Langalibalele (Longmarket), Boshoff

OUTBOUND:

From (Origin); Professor Nyembezi (Symons Centre) Taxi Terminal (KPC0093)
To (Destination): Dambuza-Jobe Butchery (KPE0016)

ROUTE:

Pietermaritz, Pine, Moses Mabhida (Edendale), Mr7, Sitebhisini, Dambuza.

ALTERNATE ROUTING

INBOUND:

A Dambuza, Sitebhisini, MR7, Moses Mabhida (Edendale), Langalibalele (Longmarket), Retief Church.

B Dambuza, Sitebhisini, Mr7, Moses Mabhida (Edendale), Langalibalele (Longmarket), Retief, Pietermaritz

C Dambuza, Sitebhisini, MR7, Moses Mabhida (Edendale), Langalibalele (Longmarket), Retief Pietermaritz, Symons, Church, Boshoff.

OUTBOUND

A Pietermaritz, West Street Bus/Taxi Station, West, Jabu Ndlovu (Loop). Moses Mabhida (Edendale), MR7, Sitebhisini, Dambuza.

B Pietermaritz, West Street Bus/Taxi Station, West, Burger, Moses Mabhida (Edendale), MR7, Sitebhisini, Dambuza.

C Pietermaritz, West Street Bus/Taxi Station, West, Prince Alfred, Campsdrift, Moses Mabhida (Edendale), MR7, Sitebhisini, Dambuza.

RESTRICTIONS

The off-loading of passengers along MR7 only permitted between the Caluza Road and Machibisa road intersections (Inbound Route and Outbound Route). On this section of the route the loading of passengers is not permitted.



transport

Department:
Transport
Province of KwaZulu-Natal

GAZETTE

LGKZNG51-2015-
DEC

REGION: ALL

1) Application Number: APP0044750	2) Gazette Number: LGKZNG51-2015-DEC
3) Applicant: VM PILLAY ID NO. 6611095168082 Association: MERERIDGE TAXI ASSOCIATION	4) Applicant Address: 41 GILLMAL CRESCENT DURBAN 4052
5) Existing Licence Holder: NOT APPLICABLE ID NO. NOT APPLICABLE	6) Existing Licence Holder Address: NOT APPLICABLE
7) Type of application: NEW OPERATING LICENCE	8) Operating Licence Number: NOT AVAILABLE
9) Vehicle Type: NOT AVAILABLE	10) 1 x 0 (SEATED) + 0 (STANDING)
11) Region: NINGIZMU 2	
12.1	FROM RANK NO 67 IN BIKANER ROAD, MEREBANK TO DURBAN From rank no 67 in Bikaner Road, drive along Bikaner Road and stop street turn right into Duranta Road, becoming Badulla Drive then right into Warangal Road and at the end of Warangal Road turn right into Buldhana Road then turn right into Travancore drive and at the intersection turn left into Dinapur Road then left into Badulla drive, turn left into Bikaner Road and proceed straight into Dharwar Road until reaching a stop street. Then at Robots turn right into M4 on ramp into Albert Luthuli freeway then proceed along.
12.2	FROM RANK NO.67 IN BIKANER ROAD, MEREBANK TO DURBAN From Rank No.67 in Bikaner Road proceed into Dharwar Road left into M4 Services Road then turn left into Himalayas Road, drive along and turn left into Lahore Road and proceed to Punjab Circle, turn left into Gulmay Crescent then left into Simla Road, Tomango Road, then Barrackpur Road then left into Decca Road and left again into Himalayas Road, then proceed to Albert Luthuli Freeway at Merewent on Ramp to Durban, enter Durban through alternative routes mentioned in route 1 above return route as stated in route 1 above.
12.3	FROM RANK No.67 IN BIKANER ROAD, MEREBANK TO OLD SOUTH COAST ROAD, MEREBANK STATION From Rank No.67 Bikaner Road proceed along and turn right at stop Street into Duranta Road, Badulla Road right into Warangal Road, turn right into Buldhana Road, then right into Travancore Drive, left into Dinapur Road, into Badulla Drive and left again into Bikaner Road, proceed along into Dharwar then M4 Services Road, right into Himalayas, becoming Pendlebury Road, right into Leichester Road and right into Grimbsy Road and then right into old South Coast Road then arrive at Merbank Station pick and drop and return as follows to rank 67 in Bikaner road. From the station proceed along old South Coast and head South turn left into Himalayas Road off ramp to Merewent, left again into M4 service road and then right into Dhawar Road becoming Bikaner Road, right into Duranta road becoming Badulla drive then right into Warangal road, turn right into Buladana Road right again into Travancore drive and then left into Dinapur road left into Badulla Road, left into Bikaner Road and straight into rank no 67 in Bikaner Road.
12.4	ROUTE 7 CONDITIONS1. All passengers will be picked up and dropped off in areas designated by Ethekwini Municipality for such purposes.2. No pick ups will be affected in areas which do not fall under the jurisdiction of the association save passengers who are being conveyed directly to the starting points.3. Passengers may be picked up and set down only at designated taxi ranks or taxi stops, which shall exclude bus stops.4. Entry or ranking on private property is not permitted without the written permission of the landlord, a copy of which must be supplied to the board.5. Without having entered into an agreement with other operators on a common route as contemplated by section 88(2)(B) of act 22 of 2000, the picking up or setting down of passengers on such route is not permitted. A copy of such agreement must be supplied to the board.6. At ranks, whether on-street or off-street, only the taxis that can be accommodated in the demarcated area may occupy the rank. Excess vehicles must hold elsewhere.ROUTE 4 & 5 : DEFERRED PENDING S 39 COMMENTS FROM DURBAN. TO BE CONSIDERED URGENTLY BY BOARD AS SOON AS REPLY HAS BEEN RECEIVED.



transport

Department:
Transport
Province of KwaZulu-Natal

GAZETTE

LGKZNG51-2015-
DEC

REGION: ALL

1) Application Number: APP0044765	2) Gazette Number: LGKZNG51-2015-DEC
3) Applicant: F MTABELA ID NO. 4609280175088 Association: NOT AVAILABLE	4) Applicant Address: P.O BOX 753 NQUTHU KWAZULU-NATAL 3135
5) Existing Licence Holder: NOT APPLICABLE ID NO. NOT APPLICABLE	6) Existing Licence Holder Address: NOT APPLICABLE
7) Type of application: NEW OPERATING LICENCE	8) Operating Licence Number: NOT AVAILABLE
9) Vehicle Type: NOT AVAILABLE	10) 1 x 0 (SEATED) + 0 (STANDING)
11) Region: UMZINYATHI	
12.1	START FROM VULAMEHLO AREA,TURN RIGHT TO ENTER MANZOLWANDLE STREET AND TURN RIGHT AGAIN TO ENTER MANGOSUTHU DRIVE, TURN LEFT TO ENTER MALAMBA AVE AND TURN RIGHT TO ENTER DR.MDLULI STREET, TURN LEFT TO ENTER MOTLOUNG STREET TO PICK AT LOT 824. TURN BACK TO DR MDLULI STREET ON THE RIGHT AND AGAIN TURN LEFT TO ENTER MALAMBA AVE AND AGAIN BACK TO MANGOSUTHU DRIVE ON THE LEFT.WHILE PROCEEDING ON MANGOSUTHU DRIVER, THERE IS A PICK UP AT LOT 786. PROCEEDING AGAIN ON MANGOSUTHU DRIVE TURN LEFT TO ENTER MALAMBA DRIVER AND TURN LEFT AGAIN TO ENTER ROAD 36 AND TURN RIGHT TO ENER MAZIBUKO STREET AND PICK UP AT LOT 1027. TURN BACK TO ROAD 36 AND TURN LEFT AGAIN TO ENTER MALAMBA DRIVE TO PICK UP AT LOT958, PROCEEDING ON MALAMBA DRIVE UNTIL TURN LEFT TO ENTER MALAMBA AVE AND LEFT AGAIN TO ENTER JAN NXUMALO STREET TO PICK UP AT LOT1148 AND TURN BACK TO ENTER MALAMBA AVE ON THE RIGHT.PROCEEDING WITH MALAMBA AVE, TURN LEFT TO ENTER ISANDLWANA ROAD, TILL CROSSING THE TRAFFIC ROBOT TO ENTER HLIBI STREET TO PICK AT CJM HOSPITAL,LOT 92 AND TURN BACK TO CROSS TRAFFIC ROBOT IN ORDER TO ENTER MANZONDLE STREET AGAIN.PROCEEDING WITH MANZOLWANDLE STREET, TURN LEFT TO ENTER DR.BARKER STREET TO PICK UP AT LOT 78/4&78/PROCEEDING WITH DR.BARKER TO TURN RIGHT TO ENTER MANGOSUTHU DRIVE TILL TURN LEFT TO ENTER MANZOLWANDLE STREET AND PROCEED UNTIL JOIN R68, TO PICK UP ON THE RIGHT AT VULAMEHLO AREA AND AGAIN PROCEED TO PICK UP AT HLATHIDAM AREA STILL ON R68 AND PROCEED UNTIL REACH DUNDEEMUNICIPALITY TO ENTER 36 OLD ACRE STREET, DUNDEE JUNIOR SECONDARY AND DUNDEE PRIMARY SCHOOL,TO DROP OFF,JOIN UNION STREET, TURN RIGHT CIRCLE PROCEED TO EXCELSIOR STREET, DROP OFF DUNDEE JUNIOR SCHOOL, PROCEED TO UNION STREET STRAIGHT UP TO THE TRAFFIC ROBOT AND CROSS THE TRAFFIC TO TATHAM STREET, DUNDEE HIGH SCHOOL, DROP OFF TO FINISH MY TRIP AND RETURN THE SAME ROUTE ON THE AFERNOON.



transport

Department:
Transport
Province of KwaZulu-Natal

GAZETTE

LGKZNG51-2015-
DEC

REGION: ALL

<p>1) Application Number: APP0044766</p> <p>3) Applicant: PL TEMBE ID NO. 7510085654086 Association: ESIKHAWINI TAXI ASSOCIATION</p> <p>5) Existing Licence Holder: NA MDLETSHE ID NO. 4107275420080</p> <p>7) Type of application: NORMAL TRANSFER</p> <p>9) Vehicle Type: MINIBUS</p> <p>11) Region: UTHUNGULU</p>	<p>2) Gazette Number: LGKZNG51-2015-DEC</p> <p>4) Applicant Address: PO BOX 1479 ESIKHAWINI 3887</p> <p>6) Existing Licence Holder Address: P O BOX 858 ESIKHAWINI 3887</p> <p>8) Operating Licence Number:</p> <p>10) 1 x 14 (SEATED) + 0 (STANDING)</p>
<p>12.1</p>	<p>CONDITIONS:</p> <p>1. PASSENGERS MAY BE PICKED UP AND/OR SET DOWN ONLY AT DESIGNATED TAXI RANK OR TAXI STOP, WHICH SHALL EXCLUDE BUS STOPS.</p> <p>2. ENTRY OR RANKING ON PRIVATE PROPERTY IS NOT PERMITTED WITHOUT WRITTEN PERMISSION OF THE LANDLORD, A COPY OF WHICH MUST BE SUPPLIED TO THE BOARD.</p> <p>3. WITHOUT HAVING ENTERED INTO AN AGREEMENT WITH OTHER OPERATOR ON A COMMON ROUTE, AS CONTEMPLATED BY SECTION 88(2) (B) OF ACT 22 OF 2000, THE PICKING UP OR SETTING DOWN OF PASSENGERS ON SUCH ROUTE IS NOT PERMITTED. A COPY OF SUCH AGREEMENT MUST BE SUPPLIED TO THE BOARD.</p> <p>4. AT RANKS, WHETHER ON? STREET OR OFF? STREET, ONLY THE TAXI THAT CAN BE ACCOMMODATED IN THE DEMARCATED AREA MAY OCCUPY THE RANK, EXCESS VEHICLES MUST HOLD ELSEWHERE AT DESIGNATED HOLDING AREAS.</p> <p>5. RANK PERMITS OR LETTERS OF AUTHORITY MUST BE PRODUCED IN RESPECT OF ALL RANKS IN MUNICIPAL AREAS, IN PARTICULAR MAJOR TOWNS AND CITIES AND IN PARTICULAR INTER-PROVINCIAL DESTINATIONS.</p> <p>6. THE ALLOCATION OF ANY ROUTE OR PORTION OF A ROUTE IS SUBJECT TO THE CONDITION THAT IT HAS BEEN APPROVED AND ALLOCATED IN GOOD FAITH AND THAT SUCH ROUTE WILL BE INVALID SHOULD IT TRANSPIRE THAT THE ROUTE OR PORTION THEREOF WILL, OR HAS CAUSED CONFLICT DUE TO IT HAVING BEEN APPROVED BASED ON INCORRECT OR FALSE INFORMATION SUPPLIED TO THE BOARD OR AS A RESULT OF AN ERROR. IN SUCH INSTANCE THE OPERATING LICENCE MUST BE RETURNED TO THE BOARD FOR CORRECTION.</p> <p>7. THE VEHICLE MUST BE COVERED BY MOTOR VEHICLE INSURANCE AS WELL AS PERSONAL LIABILITY INSURANCE</p>
<p>12.2</p>	<p>"ROUTE 1. " ESIKHAWINI TO RICHARDSBAY</p> <p>Depart Esikhawini Taxi Rank, turn left into Mthomboni Road, right into Mlebe Mpuma (east), into Meloni (P106) carry straight down the B10 (P106), past Madlankala, turn right into R34 (John Ross Parkway), turn left West Central Arterial carry straight into Bullion Boulevard, then turn left into Taxi City Rank Richardsbay, return along the same route</p>
<p>12.3</p>	<p>"ROUTE 2. " ESIKHAWINI TO RICHARDSBAY via Alton</p> <p>Depart Esikhawini Rank, left into Mthomboni Road, right into Mlebe Mpuma (east), into Meloni (P106), carry straight down the B10 (P106), past Madlankala, turn right into R34 (John Ross Parkway), turn right into Alumina Allee, 100 metres away from the road, off loading at bus stop (Maringini), return back straight across Alumina Allee, off loading at Amalgamated, Engine Garage, Ikhwezi deport Bell, Shell Garage, ZCBF, Dollar Drive, turn right and left into Bullion Boulevard and turn left into Taxi Rank Richardsbay, and return along the same route</p>



transport

Department:
Transport
Province of KwaZulu-Natal

GAZETTE

LGKZNG51-2015-
DEC

REGION: ALL

12.4	<p>"ROUTE 3. " ESIKHAWINI TO EMPANGENI RAIL Depart Esikhawini Rank, turn left into Mthomboni Road, carry straight into D1567, turn right into N2 (freeway), turn left into R34 (John Ross Parkway), straight into Tanner Road, off loading at Kentucky, Post Office, Emric Motors and turn left into B Rank, off loading then turn into Main Road, turn left and right Grantham Highway, back into R34, turn right into Maxwell Street, then left into Lot 63 Taxi Rank, turn right into N2 (Ngoya x Roads) straight to Empangni Circle, left into Tanner Road, then right into B-Rank, turn right into Tanner Road, turn left into R34, right into Maxwell Street, left into Lot 63, taxi rank Empangeni and return along the same route</p>
12.5	<p>ROUTE 4. ESIKHAWINI TO EMPANGENI LOT 63 Depart Esikhawini Rank, turn left into Mthomboni Road, straight into D1567, turn right into N2, left into R34 (John Ross Parkway), straight into Main Road, off loading at Speedy, turn left into President Swart Avenue, off loading at Central Park, Total Garage, turn right into Maxwell Street, then left into Lot 63 Taxi Rank Empangeni and return along the same route</p>
12.6	<p>ROUTE 5. ESIKHAWINI (MPEMBENI) TO RICHARDSBAY Depart Esikhawini Taxi Rank, turn right into Mthomboni Road, carry straight across Mlebe Mpuma robots along D887 to Mpembeni (Lexon tea room), turn back along D887, straight down the B10 (P106), past Madlankala, turn right into R34 (John Ross Parkway), turn left into West Central Arterial, carry straight to Bullion Boulevard, then left into Taxi City Rank Richardsbay, along the same route</p>
12.7	<p>"ROUTE 6. " ESIKHAWINI (PORT DUNFORD) TO EMPANGENI Depart Esikhawini Rank to Port Dunford, along D537 to kwaMoli tea room and turn back along D537, turn left into D1597, straight to Masongo X Roads, turn left into Mlebe Mpuma, right into Meloni (P106), carry straight down the B10 (P106), past Madlankal, turn left into R34 (John Ross Parkway), turn left into Tanner Road, offloading at Kentucky, Post Office, Emric Motors, left into B-Rank, back into Main Road, left and right into Grantam Highway, turn right into Maxwell Street, then left into Lot 63 Taxi Rank Empangni, and return along the same route</p>
12.8	<p>ROUTE 7. ESIKHAWINI TO DURBAN Depart Esikhawini Rank, carry straight into D1567, turn left into N2 Freeway, carry on straight and turn right into Argyle Road, turn left into Umgeni Road, turn right into Leopold Street, off loading at Durban Station, carry straight to Market Street, off loading at Berea New Market Durban, return along the same route</p>



transport

Department:
Transport
Province of KwaZulu-Natal

GAZETTE

LGKZNG51-2015-
DEC

REGION: ALL

1) Application Number: APP0044767	2) Gazette Number: LGKZNG51-2015-DEC
3) Applicant: MJ NTSHALI ID NO. 6102070471089 Association: OSIZWENI UTRECHT B.TAXI ASSOCIATION	4) Applicant Address: P.O. BOX 1646 OSIZWENI 2940
5) Existing Licence Holder: NOT APPLICABLE ID NO. NOT APPLICABLE	6) Existing Licence Holder Address: NOT APPLICABLE
7) Type of application: INCREASE CARRYING CAPACITY	8) Operating Licence Number:
9) Vehicle Type: MIDIBUS	10) 1 x 22 (SEATED) + 0 (STANDING)
11) Region: AMAJUBA	
12.1	Route 1 From Makhanya Taxi Rank in Osizweni along OA75, turn right into Osiz3 Street, turn left Osiz1, turn left into MR483, turn right into Albert Wessels Street, turn right into Hardwick Street, left into Harding Street, right into Allen Street, left into Kirkland Street, right into Voortrekker Street to Terminus Street Taxi Rank Newcastle and return.
12.2	Route 2 From Osizweni Post Office along Osiz3 Street, turn left into OB77 Street, turn right into OB2 Street, turn left into Osiz1 Street, turn left into Osiz1 Street, turn left into MR483, left into N11, turn right into Allen Street, left into Kirkland Street, right into Voortrekker Street to Terminus Street Taxi Rank Newcastle and return
12.3	Route 3 From Makhanya Taxi Rank in Osizweni along OA75 Street, turn right into OA23 Street, turn right into OA1 Street, turn left OSIZ3 Street, turn right into OB77 Street, turn right into OB2 Street, turn left into OSIZ1 Street, turn left into MR483, turn right into Albert Wessels Street, turn right into Hardwick Street, turn left into Harding Street, right into Allen Street, left into Kirkland Street, right into Voortrekker Street to Terminus Street Taxi Rank Newcastle and return
12.4	Route 15 From Osizweni Top Rank P209 Road to Kwa-Mdakane Taxi Rank and return
12.5	Route 23 From Osizweni Township all units to Madadeni Township all Sections and return
12.6	Route 24 From Osizweni Taxi Rank, right into MR483, left R34, right to Utrecht Taxi Rank and return
12.7	Route 31 From Newcastle Taxi Rank, left Kirkland right Allen Street right N11 left R621 left R68 to Dundee Taxi Rank and return
12.8	Route 31 UTRECHT TO NEWCASTLE From Utrecht Taxi Rank into R34 then into MR483 then into N11 then into Allen Street then right into Voortrekker Street then to Terminus Street Taxi Rank in Newcastle
12.9	FROM NEWCASTLE TAXI RANK, LEFT KIRKLAND, RIGHT ALLEN STREET, RIGHT N11, LEFT INTO N3 RIGHT INTO CHURCH STREET TO PIETERMARITZBURG TAXI RANK AND RETURN.



transport

Department:
Transport
Province of KwaZulu-Natal

GAZETTE

LGKZNG51-2015-
DEC
REGION: ALL

12.10	Route 32 NEWCASTLE TO DUNDEE From Newcastle Taxi Rank turn left into Kirkland then right into Allen Street then right into N11 then left into R621 then left into R68 then in to Dundee Taxi Rank and return
12.11	FROM NEWCASTLE TAXI RANK, LEFT KIRKLAND, RIGHT ALLEN STREET, RIGHT N11, LEFT N3, LEFT INTO ALICE STREET LEFT INTO ALBERT STREET RIGHT TO UMGENI ROAD DURBAN TAXI RANK AND RETURN.
12.12	Route 34 NEWCASTLE TO NQUTHU From Newcastle Taxi Rank turn left into Kirkland then turns right into Allen Street then turns left into N11 then turns right into MR483 then turns right into R34 onto Nkande Road to Nquthu Taxi Rank and return.
12.13	FROM NEWCASTLE TAXI RANK, LEFT INTO KIRKLAND RIGHT ALLEN STREET LEFT MR483 RIGHT R34 LEFT R33 LEFT TO R33 VRYHEID TAXI RANK AND RETURN.
12.14	FROM NEWCASTLE TAXI RANK, LEFT KIRKLAND RIGHT ALLEN LEFT N11 LEFT MR483 RIGHT R34 LEFT R33 RIGHT DUMBE TAXI RANK IN PAULPIETERSBURG AND RETURN.
12.15	Route 35 NEWCASTLE TO EMPANGENI From Newcastle Taxi Rank turns left into Kirkland Street then turn right into Allen Street then turns left into N11 then turns right into MR483 then turns right into R34 then to the Taxi rank in Emangeni and return.
12.16	FROM NEWCASTLE TAXI RANK LEFT KIRKLAND RIGHT ALLEN STREET LEFT N11 RIGHT MR483 RIGHT R34 ONTO NKANDE ROAD TO NQUTHU TAXI RANK AND RETURN.
12.17	Route 36 NEWCASTLE TO NONGOMA From Newcastle Taxi Rank turn left into Kirkland then turns right into Allen Street then turns left into N11 then turns right into MR483 then turns right into R34 then turns left into R33 then onto R69 then turns right into R618 to Nongoma Taxi Rank and return.
12.18	Route 37 From Newcastle Taxi Rank turn left into Kirkland Street then turns right into Allen Street then turns left into N11 then turns right into MR483 then turns right into R34 then into the Taxi rank in Empangeni and return.
12.19	Route 37 NEWCASTLE TO PAULPIETERSBURG From Newcastle Taxi Rank turn left into Kirkland then turns right into Allen then turns left into N11 then turn left into MR483 then turn right into R34 then turn left into R33 then turn right into Dumbe Taxi Rank in Paul Pietersburg and return
12.20	FROM NEWCASTLE TAXI RANK, LEFT KIRKLAND, RIGHT ALLEN STREET, LEFT N11, RIGHT MR483, RIGHT R34 LEFT R33 ONTO R69 RIGHT INTO R618 TO NONGOMA TAXI RANK AND RETURN.



transport

Department:
Transport
Province of KwaZulu-Natal

GAZETTE

LGKZNG51-2015-
DEC

REGION: ALL

<p>1) Application Number: APP0044777</p> <p>3) Applicant: NR BLOSE ID NO. 6401025830088 Association: QADI-NYUSWA TAXI OWNERS ASSOCIATION</p> <p>5) Existing Licence Holder: MA SHANGE ID NO. 4810265458081</p> <p>7) Type of application: NORMAL TRANSFER</p> <p>9) Vehicle Type: NOT AVAILABLE</p> <p>11) Region: DURBAN WEST</p>	<p>2) Gazette Number: LGKZNG51-2015-DEC</p> <p>4) Applicant Address: PO BOX578 BOTHAS HILL 3660</p> <p>6) Existing Licence Holder Address: P O BOX 1590 HILLCREST PINETOWN KWA-ZULU NATAL 3650</p> <p>8) Operating Licence Number: LKNKZN0126061</p> <p>10) 1 x 15 (SEATED) + 0 (STANDING)</p>
<p>12.1</p>	<p>ROUTE 1 - NYUSWA TO PINETOWN from Qadi/Nyuswa Rank along unnamed roads through Shelele, Mgogozi, Mabedlana, Mlambo, Mkhizwane, Ezitholeni, Mathebethu, Mnamatha, Shayamoya, Sikhelekehleni, into Old Main Road pass Valley Trust, Qadi Extension, Botha's Hill, Botha's Hill Station, pass Kearsney College, into Mkhize Road, Assagay Road, along the M13 to Hillcrest Taxi Rank in Inanda Road, return to the M13, pass Police Station, Hildene, Wiston Park, Gillets, Maytime Centre, Kloof Shopping Centre, proceed along the M13 through Field's Hill to the intersection with Old Main Road and Richmond Road.</p> <p>ALTERNATE:</p> <p>1.1 Turn left into Old Main Road in Pinetown and proceed to Anderson Street Taxi Rank and return to the starting point along the same route in the opposite direction. 1.2 Turn right into Richmond Road, left into Trafford Road, Hillclimb Road, Suzuka Road, Kyalami Road, Circuit Road, Malcolm Road, Clark Road, Moss Road, Alexander Road, back in to Richmond Road, into Old Main Road, left into Anderson Street into Anderson Taxi Rank and return to the starting point along the same route in the opposite direction.</p> <p>CONDITIONS:</p> <ol style="list-style-type: none"> 1. Picking up and setting down of passengers en route in both directions subject to agreements in terms of section 88(2)(b) of act 22 of 2000 with affected taxi associations, if applicable. 2. No private property may be entered without the written approval of the Landlord. 3. Rank permits for each vehicle to be obtained from the affected Municipality.

CONTINUES ON PAGE 258 - PART 3



KWAZULU-NATAL PROVINCE
KWAZULU-NATAL PROVINSIE
ISIFUNDAZWE SA KWAZULU-NATALI

Provincial Gazette • Provinsiale Koerant • Igazethi Yesifundazwe

GAZETTE EXTRAORDINARY — BUITENGEWONE KOERANT — IGAZETHI EYISIPESHELI

(Registered at the post office as a newspaper) • (As 'n nuusblad by die poskantoor geregistreer)
(Irejistiwee njengephephandaba eposihhovisi)

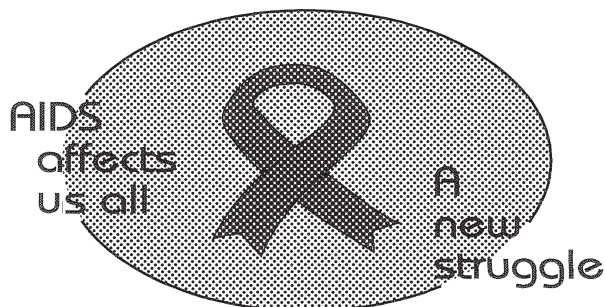
Vol. 9

PIETERMARITZBURG
24 DECEMBER 2015
24 DESEMBER 2015
24 KUZIBANDLELA 2015

No. 1573

PART 3 OF 3

We all have the power to prevent AIDS



**AIDS
HELPLINE**

0800 012 322

DEPARTMENT OF HEALTH

Prevention is the cure

N.B. The Government Printing Works will not be held responsible for the quality of "Hard Copies" or "Electronic Files" submitted for publication purposes

ISSN 1994-4558



9 771994 455008

01573



transport

Department:
Transport
Province of KwaZulu-Natal

GAZETTE

LGKZNG51-2015-
DEC

REGION: ALL

1) Application Number: APP0044787	2) Gazette Number: LGKZNG51-2015-DEC
3) Applicant: NZ CHIYA ID NO: 7209225325083 Association: MASHAMBISANE BARA BUFFALO FLATS T.A	4) Applicant Address: P O BOX 51434 OSIZWENI KWAZULU-NATAL 2952
5) Existing Licence Holder: NOT APPLICABLE ID NO. NOT APPLICABLE	6) Existing Licence Holder Address: NOT APPLICABLE
7) Type of application: NEW OPERATING LICENCE	8) Operating Licence Number: NOT AVAILABLE
9) Vehicle Type: MINIBUS	10) 1 x 15 (SEATED) + 0 (STANDING)
11) Region: AMAJUBA	
12.1	ROUTE 1MDAKANE TO NEWCASTLEFrom Mdakane Taxi Rank join Road P272, Annadale Mine, Rooi Point Farm, Sharpstone Lake, Kalvliakte, Mbabane, Emoyeni, ntendeka, Haalboom, join P296 Nine Miles join P283, Cavan Farm, KwaMathukuza join N11 via Emmasotsheni enter Allen St, turn left Kirkland Street, turn right Voortrekker St, turn left Terminus St enter approved Newcastle Taxi Rank and return. Restriction ? no restriction to and from. Offloading and loading at all points.
12.2	ROUTE 2MDAKANE TO NEWCASTLEFrom Mdakane approved Taxi Rank join P38 Road pick and drop Kilkeel, Mfundweni, Faibreeze join P296 Jokis, Springbok, Naas Farm, Kwaramlan, Mafahlawane, Ubuhlebomzinyathi, Top Rank P296, 42 Complex Offloading and loading at all points, Nine Miles join P483, Cavan Farm pick and drop proceed to KwaMathukuza turn right Asiphephe Drive. Enter Industrial area pass N11 join Albert Street, turn left Kirkland Street, turn right Voortrekker St, turn left Terminus St enter Taxi Rank and return to Sutherland St, turn left York St or Hospital St and turn right Allen Street. Restrictions ? no Restriction to and from.
12.3	ROUTE 3NEWCASTLE TO DURBANFrom Newcastle approved Taxi Rank, proceed across Terminus St, Turn right at Voortrekker Street, Turn left to Kirkland Street, turn right enter Allen Street proceed straight, turn right to N11, turn left to Helpmekkar, turn right to Peters Road, Turn right Colenso Road, turn left to R103, Turn left to n3, Proceed to Mooiriver Tollgate, Marianhill Tollgate, via Pinetown. Turn left to Alice Street Turn left to Albert Road, Umngeni Road and Osborn Road. Return with the same route to Newcastle.
12.4	ROUTE 4NEWCASTLE TO EMPANGENIFrom Newcastle Taxi Rank proceed across Terminus Street into Voortrekker Street, turn left at Kirkland Street, turn right at Allen Street proceed straight via Arbor Park suburb, turn left N11 Road proceed straight turn right to P483 Road, via Blaaubosch Osizweni to Utrecht, turn right at Utrecht Road intersection enter R34 Road proceed straight, turn left at Bloodriver enter R33 Road and cross Roads straight via Stilwater BP Garage on Road to Vryheid, turn right across Roads before entering Vryheid proceed on R34 Road via Vryheid. Proceed straight via Ulundi, via Melmoth, turn left at Enkwalini Ndundulu Area. Proceed straight on R34 enter Empangeni Taxi Rank. Return same route to Newcastle.
12.5	ROUTE 5NEWCASTLE TO PONGOLAFrom Newcastle Taxi Rank proceed straight across Terminus Street into Voortrekker Street, turn left at Kirkland Street turn right at Allen Street (main Street) proceed straight via Arbor Park suburb, turn left enter N11 Road, proceed straight turn right into R483 via Osizweni to Utrecht, turn right at Utrecht Road intersection enter R34 Road proceed straight, turn left at Bloodriver Road intersection enter R33 and R34 proceed straight via Stilwater BP Garage, turn right at cross-road before reaching Vryheid proceed on R34 via Bhekuzulu Township enter R69 Road, Louwsburg, turn left at Road intersection enter R66 road via Magudu, turn left enter N2 road proceed straight enter Pongola Taxi Rank, Return same route to Newcastle.
12.6	ROUTE 6NEWCASTLE TO LADYSMITHFrom Newcastle approved taxi Rank proceed across Terminus Street enter Voortrekker Street, Turn left at Kirkland Street, Turn right enter Allen Street Turn right to N11 join Crawchaw Street, Turn left enter Ladysmith approved Taxi Rank Return with the same route to Newcastle.
12.7	ROUTE 7NEWCASTLE TO PIETERMARITZBURGFrom Newcastle approved Taxi Rank proceed across Terminus Street, enter Voortrekker Street, Turn left to Kirkland Street, Turn right enter Allen Street, Turn left to N11, Turn left to Helpmekkar Road, Turn right to Peters Road through Industrial, Turn right to Peters Road Turn right to Colenso Road, Road Turn right to N3, Turn left to East Street enter Pietermaritzburg approved Taxi Rank. Return with the same route to Newcastle.
12.8	ROUTE 8NEWCASTLE TO QWAQWAFFrom Newcastle approved Taxi Rank, proceed across Terminus Street into Voortrekker Street, Turn left to Kirkland Street, Turn right enter Allen Street proceed straight, Turn right to N11 pass Ladysmith into N3 drop off Harrismith and straight, Turn right to N11 pass Ladysmith into N3 drop off Harrismith and proceed to Qwaqwa Taxi Rank and return with passengers via same route.



transport

Department:
Transport
Province of KwaZulu-Natal

GAZETTE

LGKZNG51-2015-
DEC

REGION: ALL

1) Application Number: APP0044800	2) Gazette Number: LGKZNG51-2015-DEC
3) Applicant: ME ZONDO ID NO. 6103255265080 Association: NONGOMA TAXI ASSOCIATION	4) Applicant Address: P.O. BOX 1851 NONGOMA 3950
5) Existing Licence Holder: NOT APPLICABLE ID NO. NOT APPLICABLE	6) Existing Licence Holder Address: NOT APPLICABLE
7) Type of application: NEW OPERATING LICENCE	8) Operating Licence Number: 0129297
9) Vehicle Type: NOT AVAILABLE	10) 1 x 0 (SEATED) + 0 (STANDING)
11) Region: ZULULAND	
12.1	<p>ROUTE 1 NONGOMA TAXI ASSOCIATION FROM NONGOMA TO DURBAN From an approved Nongoma Taxi Rank, turn right to Nongoma Main Road into R66, proceed along R66 and pass Ulundi and Melmoth (No drop or pick up will be made). Proceed into R34 and pass Ndundulu and turn right into R66 and pass Eshowe. From Eshowe town turn left to Total Garage (which is refreshment area. No drop or pick up will be made). Proceed along R66 and pass Gingindlovu (No drop or pick up will be made), and proceed to Dokodweni N2 on-ramp turn right and join N2 Toll Road, pass through Umvoti Plaza and pass Ballito and turn into right into M4 (drop may be made, no pickups), and proceed along M4 to Durban into Ordinance Road, turn left into Soldiers Way (drop off at the Kings Gate), turn right into Leopold Road reaching Warwick Avenue, turn right and (drop can be made at Market, no pick-ups. Proceed to Albert Road and turn right to Umngeni Road, and exit left to Osborne Street at the approved Taxi Rank. Off load, load and return along the forward route in reverse.</p> <p>1.1 ALTERNATIVE ROUTE NO.1 From approved Taxi Rank in Nongoma follow route as per no.1 above up to Ballito, proceed along N2 Toll Road through Umvoti Plaza and exit to R102 at the Gateway Mall to Umngeni Road, turn left and drop off at the Durban Station, proceed to Leopold Road and drop off at King's Gate and proceed along as detailed above.</p> <p>1.2 ALTERNATIVE ROUTE NO.2 From approved Taxi Rank in Nongoma, proceed to N2 Toll Road, exiting left into N3. Proceed along N3, exit to M13. Drop-off at Engen Garage, cross over to Warwick Avenue, into Alice Road (drop will be made at Grey Street), proceed to an approved rank at Osborne Street and return along route number 1 above.</p>
12.2	<p>ROUTE 3. FROM NONGOMA TO VRYHEID From Nongoma Taxi Rank, turn left into R618, proceed along R618 to Ngome (Drop can be made only), proceed along R618 and turn left into R69, proceed along to Vryheid Taxi Rank. Offload, load and return along forward route in reverse.</p>
12.3	<p>ROUTE 4 FROM NONGOMA TO PONGOLA From Nongoma Taxi Rank, turn right into R66, proceed along R66 and pass Mahlangasi (drop can be made), and proceed to Magudu along R66, at the T junction turn left along N2 Road, entering town, and turn right to the approved Taxi Rank in Pongola. Off-load, load and return along forward route in reverse.</p>
12.4	<p>ROUTE 9. FROM NONGOMA TO MAPHOPHOMA From approve Taxi Rank in Nongoma , turn left into Main Road, into Esikhaleni Areas turn left into D1810 to Maphophoma. Turn left into D1855 to Ekuvukeni Area and return back into D1810. Proceed along D1810 and turn right into D1853 to Sheleza and pass Mpumalanga Area and return back into D1810. Proceed along D1810 and turn left into D1903 to Dabhazi Area and return back into D1810. Proceed along D1810 and pass Hlambanyathi Area , into R618 and pass Hlabisa and proceed to Maphophoma approved Taxi Rank. Offload, load and return along the forward route in reverse.</p>



transport

Department:
Transport
Province of KwaZulu-Natal

GAZETTE

LGKZNG51-2015-
DEC
REGION: ALL

12.5	<p>ROUTE 10. FROM NONGOMA TO BUXEDEN From approved Taxi Rank in Nongoma, into R618, at Esiphambanweni turn right into D1801 to Esikhokhwaneni, turn right into R618. At Odushwini Area turn right into D1856 to Esidinsini and pass Njampela Area into D1810, turn right into R66 into Nongoma Main Road.</p> <p>10.1 ALTERNATIVE ROUTE From approved Taxi Rank in Nongoma up to R618 proceed to Dushwini, turn left into D1857 to Dongothuli Area, and return back to R618 and proceed to Esinkonkonko Area, turn left into D2032 to Mthwadlana Area and return back into R618 to Buxeden Taxi Rank. Offload, load and return along the forward route in reverse.</p>
12.6	<p>ROUTE 11. FROM NONGOMA TO USUTHU</p> <p>From approved Taxi Rank in Nongoma turn left into R66, at Esigangeni Area turn right to D1821 to Phangode, turn right into D1820 to Usuthu approved Taxi Rank. Offload, load and return along the forward route in reverse.</p>
12.7	<p>ROUTE 00 CONDITIONS/RESTRICTIONS</p> <ol style="list-style-type: none"> 1. Passengers may be picked up and/or set down only at designated Taxi Rank or Taxi Stop, which shall exclude Bus Stops. 2. On the inbound trip to Durban, Vosloorus, Newcastle, Ladysmith, Empangeni, Mandini and Ulundi, no passengers may be picked up enroute from leaving the magisterial of Nongoma until reaching the destination rank. 3. On the return trip to Nongoma, no passengers may be set down until reaching the Magisterial District of Nongoma. 4. Entry or ranking on private property is not permitted without permission of the Landlord, a copy of which must be supplied to the Board before issue operating license. 5. Without having entered into an agreement with other operators on a common route, as contemplated by section 88 (2) (B) of Act 22 of 2000, the picking up or setting down of passengers on such route is not permitted. A copy of such agreement must be supplied to the Board. 6. At ranks, whether on -street or off-street, only the taxis that can be accommodated in the demarcated area may occupy the rank, excess vehicles must hold elsewhere at designated holding areas. 7. Rank permits or letters of authority must be produced in respect of all ranks in municipal arrears, in particular major towns and cities. 8. The allocation of any route or portion of a route is subject to the condition that it has been approved and allocated in good faith and that such route will be invalid should it transpire that the route or portion thereof will, or has caused conflict due to it having been approved based on incorrect or false information supplied to the Board or as a result of an error. In such instance the operating licence must be returned to the Board for correction. 9. The vehicle must be covered by motor vehicle insurance as well as personal liability insurance.
12.8	<p>ROUTE 5. FROM NONGOMA TO MKHUZE From Nongoma Taxi Rank, turn left to Main Road and proceed to the junction and take right along R618 at Siphambanweni, turn left along P234, and pass Ekuthokozeni (pick-ups is made subject to condition 5 below), proceed along P234 (Bhanganomona pick-ups is made subject to condition 5 below) to N2 and cross over to N2 to Mkhuze Main Road and turn left to approved taxi rank at Mkhuze. Offload and load return along the forward route in reverse.</p>
12.9	<p>Route 6. FROM NONGOMA TO EMPANGENI From Nongoma Taxi Rank turn left to the Main Road at the junction turn right along R618, and pass along Buxeden and Hlabisa (no pick and drop made), proceed to Matubatuba, at the N2 junction, turn right into N2 and proceed to Richards Bay (drop is made, no pickups). Proceed along R34 to Empangeni and drop off only passengers at 'B' Rank and proceed to 'A' Rank. Off-load, load and return along the forward route in reverse.</p> <p>6.1.ALTERNATIVE ROUTE From Nongoma Taxi Rank, turn right along R66 and pass Ulundi (No pick or drop) and proceed to Melmoth along R66 and drop will be made only. Proceed along R34 to Ndundulu (drop only), and proceed along R34 to Empangeni. Offload and load at Empangeni 'A' Rank and return along the forward route in reverse.</p>



transport

Department:
Transport
Province of KwaZulu-Natal

GAZETTE

LGKZNG51-2015-
DEC

REGION: ALL

<p>12.10</p>	<p>ROUTE 7. FROM NONGOMA TO JOHANNESBURG From Nongoma approved Taxi Rank, turn left at junction, turn right into R618, proceed along R618 into R69. Proceed along R69 and pass Vryheid and cross over into R33; at Blood Rivier T junction turn right into R34, and pass Utrecht and Newcastle (No pick up or drop will be made). At Newcastle turn right into N11. Proceed along N11 to Volkrust (refreshment point) (No pick up pick), turn left into R23 and proceed to Standerton, Heidelberg and Balfour (drop can be made, no picks ups), and proceed into N3 subway and turn right into N3. Proceed along N3 to Johannesburg, and pass Boksburg, Vosloorus (no pick or drop) and turn left into M2. Proceed along M2 and turn left into Rissik Street, into Wolmarans Street, turn right into Wanderers Street and turn left into an approved Taxi Rank. Offload and load and return along the forward route in reverse.</p>
<p>12.11</p>	<p>ROUTE 8. FROM NONGOMA TO MFOLOZI From approved Taxi Rank in Nongoma, turn right into R66, proceed along R66 and pass Holinyoka (dropping only), turn left to L428 to Ezimpisini Area (dropping only) and return to R66, proceeding along R66 to Denge Area (drop only), turn right into D1819 to Kwa-Minya Area, into R618, turn right to Nongoma town 2 into R66 and proceed to Kwa-Gomondo Area, turn left along D1818 and proceed to KwaMpunza Area and return to R66. Proceed along R66 to Esigangeni Area and turn right into D1821 to Phangode and return to R66. Proceed along R66 to Mfemfeni Area, turn left into P703 to Matheni Area and Ukhukho and return to R66. Proceed along R66 to Kwa-Musi Area and to Mfolozi approved Taxi Rank and return along the forward route in reverse.</p>



transport

Department:
Transport
Province of KwaZulu-Natal

GAZETTE

LGKZNG51-2015-
DEC

REGION: ALL

1) Application Number: APP0044815	2) Gazette Number: LGKZNG51-2015-DEC
3) Applicant: PD MAKUBO ID NO. 6711295327080 Association: MADADENI TAXI OWNERS ASSOCIATION	4) Applicant Address: PO BOX 72633 OSIZWENI 2952
5) Existing Licence Holder: JG MAKUBA ID NO. 3910100775086	6) Existing Licence Holder Address: P O BOX 10211 MADADENI MADADENI KWA-ZULU NATAL 2951
7) Type of application: NORMAL TRANSFER	8) Operating Licence Number:
9) Vehicle Type: MINIBUS	10) 1 x 15 (SEATED) + 0 (STANDING)
11) Region: AMAJUBA	
12.1	ROUTE 38FROM NEWCASTLE TO VREDEFrom Newcastle Taxi Rank exit with Volktrekker Street turn left to 34 Kirkland Street turn left to 31 Allen Street and turn left to Vrede and turn right to R543 turn left with Kerk Street and turn right with Cillers Street to Approved Vrede Taxi Rank and return using the same route.
12.2	ROUTE 40 FROM NEWCASTLE TO VEREENIGING From Newcastle Taxi Rank exit with Volktrekker Street and turn left to 34 Kirkland Street and turn left to 31 Allen Street and turn left to road R34 turn right to R103 and turn left to R51 and turn right to road N3 and turn left R54 to Vereeniging enter the Genghertzog Street turn right with Stadicity and turn left to Union Street and turn left to Beacon Field enter to Approved Vereeniging Taxi Rank and return using the same route.
12.3	ROUTE 41FROM NEWCASTLE TO AMERSFOORTFrom Newcastle Taxi Rank exit with Terminus Street turn left with 34 Kirkland Street and turn left to 31 Allen Street and join N11 road to Volkrust enter Volkrust with Laingsnek Street N11 Amersfoort enter with Scheduling Street into Approved Taxi Rank and return.
12.4	ROUTE 46FROM MADADENI CHECKERS TO GERMISTONFrom Madadeni Checkers left to Beerwhoale turn right between section 5 and section 2 turn right to Majuba College pass Magistrate Office proceed to turn right at Ingagane River proceed to Matukuza robot proceed straight via Railway Station Karbochem turn left enter road N11 and turn right into Allen Street to Newcastle left R34 right R103 right N3 right M2 North left to Railway Street Germiston Taxi Rank and return.
12.5	ROUTE 29 NEWCASTLE TAXI RANK TO DANNHAUSER From Newcastle Taxi Rank enter Terminus Street, turn left at Voortrekker Street turn left Kirkland Street, turn right into Allen Street proceed straight via Arbor Park Suburb, turn right into N11 Road proceed straight via Ballengich turn left into R621 road to Skobarin Settlement proceed straight turn right enter Dannhauser Town turn left to Dannhauser approved taxi rank, return with same route to Newcastle.
12.6	ROUTE 30FROM NEWCASTLE TO VOLKRUSTFrom Newcastle Taxi Rank exit with Voltreker Street turn left to R34 Kirkland Street and turn left to 31 Allen Street turn left to N11 road Volkrust enter to Volkrust with Laingnek Street turn left to Sarel Cillers Street and turn right into approved Volkrust Taxi Rank and return right with Louwes Street turn right to Laingsnek Street returning using the same route.
12.7	ROUTE 31FROM NEWCASTLE TO STANDERTONFrom Newcastle Taxi Rank exit with Volktreker Street turn left to R34 Kirkland Street and turn left 31 Allen Street and turn to join road N11 to Volkrust to enter Volkrust with Laingsnek Street and turn left to Joubert and turn right to Danpienaar Street road R23enter Standerton with Botha Street turn right to Vry Street enter to approved Stranderton Taxi Rank exit with Andries Pretorius Street and return using the same route.



transport

Department:
Transport
Province of KwaZulu-Natal

GAZETTE

LGKZNG51-2015-
DEC
REGION: ALL

12.8	<p>ROUTE 32</p> <p>FROM NEWCASTLE TO SECUNDA</p> <p>From Newcastle Taxi Rank exit with Voltrek Street and turn left to R34 Kirkland Street and turn left to 31 Allen Street and turn left to join N11 road to Volkrust enter to Volkrust with Laingsnek Street and turn left to Joubert Street and turn right to Danpienaar Street Road R23 enter to Standerton with Botha Street and turn right to Lombath Street and turn left to Boumann Street R50 And turn right to Road R546 and turn right to A Luthuli Street and turn left to Seokodibeng enter to approved Secunda Taxi Rank with Paul Kruger Street exit with Ettinne Rosseau returning the same route.</p>
12.9	<p>ROUTE 33FROM NEWCASTLE TO ERMELOFrom Newcastle Taxi Rank exit with Voltrekker Street and turn left to 34 Kirkland Street and turn left to 31 Allen Street and turn left to join N11 Road to Volkrust enter to Volkrust with Laingsnek Street Aremesfort enter with N11 road to Ermelo with Kirk Street and turn right to Joubert Street and turn left to Ennis Street And turn right to Naude Street to Approved Ermelo Taxi Rank and return using the same route,</p>
12.10	<p>ROUTE 34FROM NEWCASTLE TO PIET RETIEFFFrom Newcastle Taxi Rank exit with Voltrekker Street and turn left to R34 Kirkland Street and turn left to 31 Allen Street and turn left Volkrust Road N11 Road to Volkrust with Laingsnek Street and turn right to road R543 to Wakkerstroom to Amabola enter with R543 to Piet Retief enter with Kruger Street and turn with West End Street and turn left with Brand Street and turn left with Mark Street enter into approved Taxi Rank in Piet Retief and return using the same route.</p>
12.11	<p>ROUTE 35</p> <p>FROM NEWCASTLE TO WITBANK</p> <p>From Newcastle Taxi Rank exit with Voltrekker Street and turn left to 34 Kirkland Street and turn left into 31 Allen Street enter Volkrust with Laingsnek Street to Amesfoort N11 enter with Scheoing Street turn left to Sybrand Van Nie Kerk Street R39 to Margezon enter with R39 turn right to R17 turn left to R39 to Bethal enter with R545 Church Street turn right with Cler Street turn left with R545 turn left to Provincial Road to Witbank enter with Provincial Street turn right to Voltreker Street turn left to Eadie Street in Witbank to approved Witbank Taxi Rank and return.</p>
12.12	<p>ROUTE 35FROM NEWCASTLE TO WITBANKFrom Newcastle Taxi Rank exit with Voltrekker Street and turn left to 34 Kirkland Street and turn left into 31 AllenStreet enter Volkrust with Laingsnek Street to Amesfoort N11 enter with Scheoing Street turn left to Sybrand Van Nie Kerk Street R39 to Margezon enter with R39 turn right to R17 turn left to R39 to Bethal enter with R545</p>
12.13	<p>ROUTE 36FROM NEWCASTLE TO BETHALFrom Newcastle Taxi Rank exit with Voltrekker Street and turn left to R34 Kirkland Street and turn left to 31 Allen Street enter to Volkrust with Laingsnek to Ameerfoort N11 enter with Scheping Street turn left to Sybrands Van Nie Kerk Street R39 to Margezon enter with R39 turn right to R17 turn right to R39 to Bethal turn left N17 Ermelo Road enter to Bethal Schweping Street turn left to Church Street turn left and turn right to Cler Street to approved Taxi Rank to Bethal and return using the same route.</p>
12.14	<p>ROUTE 37FROM NEWCASTLE TO MEMELFrom Newcastle Taxi Rank exit Voltrekker Street turn left to 34 Kirk Street turn left to31 Allen Street and turn left to road R34 to Memel turn right with Eelifees Street to Approved Memel Taxi Rank and return using the same route.</p>



transport

Department:
Transport
Province of KwaZulu-Natal

GAZETTE

LGKZNG51-2015-
DEC

REGION: ALL

1) Application Number: APP0044817	2) Gazette Number: LGKZNG51-2015-DEC
3) Applicant: VM MLAMBO ID NO. 6304100516087 Association: TUGELA FERRY TAXI ASSOCIATION	4) Applicant Address: PO BOX 16511 WASBANK KWAZULU-NATAL 2920
5) Existing Licence Holder: BH MLAMBO ID NO. 4210095522083	6) Existing Licence Holder Address: PO BOX 16511 WASBANK TUGELA FERRY KWAZULU-NATAL 2920
7) Type of application: DECEASED TRANSFER	8) Operating Licence Number:
9) Vehicle Type: NOT AVAILABLE	10) 1 x 15 (SEATED) + 0 (STANDING)
11) Region: UMZINYATHI	
12.1	Please see Annexure attached for bus routes



transport

Department:
Transport
Province of KwaZulu-Natal

GAZETTE

LGKZNG53-2015-
DEC

REGION: ALL

1) Application Number: APP0044792	2) Gazette Number: LGKZNG53-2015-DEC
3) Applicant: F MTABELA ID NO. 4609280175088 Association: NOT AVAILABLE	4) Applicant Address: P.O BOX 753 NQUTHU KWAZULU-NATAL 3135
5) Existing Licence Holder: NOT APPLICABLE ID NO. NOT APPLICABLE	6) Existing Licence Holder Address: NOT APPLICABLE
7) Type of application: NEW OPERATING LICENCE	8) Operating Licence Number: NOT AVAILABLE
9) Vehicle Type: NOT AVAILABLE	10) 1 x 0 (SEATED) + 0 (STANDING)
11) Region: UMZINYATHI	
12.1	depart from home at kwaVulamehlo area straight to r68 from r68 turn left, cross the bridge turn right into tom Worthington drive no:49 pick -up ,turn back to pather street no:22,pick up 13,pick up 6,pick up3 now turn left, then right to ayoub street, 5 ayob street,pick up make a U-turn back tosoni street no:4, straight to tom Worthington drive, turn left pick up turn right at swimming pools turn right to hajee jamal,1st turn on your right to 31 albatross,pick up, back to hajee jamal 9,pick up 25 hajee jamal back to r68. turn right to old acre street, right hand side coloured school,drop off, go turn right into union street,pick up 5 union street, go 13 pick-up proceed turn right ,turn left into exelisia street drop off at Dundee junior school,go back to union street, up to the robot,cross the robot to thatham street.to Dundee high school.join Victoria street, circle turn right, ryly street,into ryly street pick up,122,125,129 turn back into Victoria street, to the circle turn right into thatham street,robot,join union street, turn left to exelisia street drop off go back pick up the same route on the afternoon.



transport

Department:
Transport
Province of KwaZulu-Natal

GAZETTE

LGKZNG53-2015-
DEC

REGION: ALL

1) Application Number: APP0044811	2) Gazette Number: LGKZNG53-2015-DEC
3) Applicant: PM KUNENE ID NO. 5102130571085 Association: MADADENI TAXI OWNERS ASSOCIATION	4) Applicant Address: P.O BOX 12173 SECTION M NEWCASTLE KWAZULU-NATAL 2940
5) Existing Licence Holder: NOT APPLICABLE ID NO. NOT APPLICABLE	6) Existing Licence Holder Address: NOT APPLICABLE
7) Type of application: NEW OPERATING LICENCE	8) Operating Licence Number: NOT AVAILABLE
9) Vehicle Type: NOT AVAILABLE	10) 1 x 0 (SEATED) + 0 (STANDING)
11) Region: AMAJUBA	
12.1	ROUTE 21 NEWCASTLE TAXI RANK TO NEWCASTLE TOWNLANDS From Taxi Rank into Terminus Street turn left at Voortrekker Street turn left into Kirkland Street, turn left into Allen Street, proceed straight turn right at Drakensburg Drive proceed straight, via Monte Vista, turn left into Aquamarine Drive, turn right into Amethyst Road proceed straight turn right at Drakensburg Drive, turn left into Victoria Road proceed straight via Amajuba Lodge, Checkers Shopping Centre, turn right at robot into Allen Street pick and drop to and from. Return with same route to Newcastle Taxi Rank.
12.2	ROUTE 23 FROM NEWCASTLE TAXI RANK TO MONDLO From approved Taxi Rank in Newcastle proceed straight across Terminus Street into Voortrekker Street, turn left at Kirkland Street, turn right at Allen Street proceed straight, Via Arbor Park Suburb. Turn left enter N11 Road, Turn right into P483 Road via Osizweni to Utrecht, turn right at Utrecht Road intersection enter Road R34 Road. Proceed straight at Blood River proceed straight across R33 Road enter P54 Road to Nquthu, turn left at KwaGrace Shopping Centre proceed straight on that Road enter Mondlo. Turn left to Mondlo Taxi Rank. Return same route to Newcastle.
12.3	ROUTE 28 FROM NEWCASTLE TO PONGOLA From Newcastle Taxi Rank proceed straight across Terminus Street turn left at Kirkland Street turn right at Allen Street (Main Street) proceed straight via Arbor Park Suburb turn left enter N11 road, proceed straight turn right into R483 via Osizweni to Utrecht turn right at Utrecht road Intersection enter R34 road proceed straight turn left at Bloodriver Road intersection enter R33 and R34 proceed straight via Stilwater BP Garage turn right at cross road before reaching Vryheid proceed on R34 via Bhekzulu Township enter R69 road via Louwsburg turn left at Road intersection enter r66 road via Magudu, turn left enter N2 Road proceed straight enter Pongola Taxi Rank return same route to Newcastle.
12.4	ROUTE 39 FROM NEWCASTLE TO FRANKFORT From Newcastle Taxi Rank exit with Voortrekker Street and turn left to 34 Kirkland Street and turn left to 31 Allen Street and turn left to road R34 turn right to R103 and turn left to R34 enter with back street Frankfort with right and turn right Namahadi Street enter into Approved Taxi Rank in Frankfort and return using the same route
12.5	ROUTE 42 FROM NEWCASTLE TO NORMANDIEN From Newcastle Taxi Rank exit with Terminus Street turn left with Sutherland Street turn right with Scott Street to Lennoxton with Road P39 to Normandien pick and drop returning using same route.
12.6	ROUTE 43 FROM NEWCASTLE TO UTRECHT From Newcastle Taxi Rank with Voortrekker Street turn left to 34 Kirkland Street and turn left to 31 Allen Street and turn left to join N11 road turn right to Utrecht Road and turn left to Utrecht into Approved Taxi Rank and return back using the same route.
12.7	ROUTE 24 FROM NEWCASTLE TAXI RANK TO NQUTHU From approved Taxi Rank in Newcastle proceed straight across Terminus Street into Voortrekker Street, turn left at Kirkland Street, turn right at Allen street proceed straight, via Arbor Park Suburb, turn left enter N11 Road then turn right into P483 Road via Osizweni Road to Utrecht, turn right at Utrecht Road intersection enter R34 Road. Proceed straight at Blood river crossroad proceed across R33 Road enter P54 Road to Nquthu approved Taxi Rank destination, Return same route to Newcastle.



transport

Department:
Transport
Province of KwaZulu-Natal

GAZETTE

LGKZNG53-2015-
DEC

REGION: ALL

12.8	<p>ROUTE 25 FROM NEWCASTLE TO PAULPIETERSBURG From Newcastle Taxi Rank, proceed straight across Terminus Street into Voortrekker Street proceed straight, turn left at Kirkland Street, turn right at Allen Street proceed straight via Arbor Park Suburb, turn left enter N11 Road proceed straight, turn right into P483 via Osizweni to Utrecht, turn right at Utrecht Road intersection enter R34 road proceed straight, turn left at Blood River enter R33 Road and R34 proceed straight to Vryheid, turn left at Stilwater BP Garage proceed straight enter R33 road to Paulpietersburg turn right at Kruger Street proceed straight enter Paulpietersburg Taxi Rank. Return same route to Newcastle.</p>
12.9	<p>ROUTE 25:FROM NEWCASTLE TO PAULPIETERSBURGFrom Newcastle Taxi Rank, proceed straight across Terminus Street into Voortrekker Street proceed straight, turn left at Kirkland Street, turn right at Allen Street proceed straight via Arbor Park Suburb, turn left enter N11 Road proceed straight, turn right into P483 via Osizweni to Utrecht, turn right at Utrecht Road intersection enter R34 road proceed straight, turn left at Blood River enter R33 Road and R34 proceed straight to Vryheid, turn left at Stilwater BP Garage proceed straight enter R33 road to Paulpietersburg turn right at Kruger Street proceed straight enter Paulpietersburg Taxi Rank. Return same route to Newcastle.</p>
12.10	<p>ROUTE 26 FROM MADADENI TO SECTION 6 IN NEWCASTLE TO NONGOMAFrom Madadeni Section 6 proceed straight to Cavan Farm robot, turn left road intersection enter P483 road, via Osizweni to Utrecht, turn right at Utrecht Road intersection enter R34 road proceed straight via Nhlazadelo School, turn left at Blood River enter R33 and R34 to Vryheid proceed straight at cross roads before reaching Vryheid on reaching R34 road proceed straight via Bhekuzulu Township enter R69 road Louwsburg, proceed straight via Driefontein, via Coronation, turn right enter R618 road via Ngome Forest , via Benedict Hospital to Nongoma Town proceed straight enter Nongoma Taxi Rank, return same route to Madadeni Section 6 and Newcastle.</p>
12.11	<p>ROUTE 27 FROM NEWCASTLE TO EMPANGENI From Madadeni Section 6 and Newcastle Taxi Rank. From Newcastle Taxi Rank proceed across Terminus Street into Voortrekker Street, turn left at Kirkland Street, turn right at Allen Street proceed straight via Arbor Park Suburb, turn left into N11 road proceed straight turn right to P483 road via Blaaubosch Osizweni to Utrecht, turn right at Utrecht Road intersection enter R34 road proceed straight turn left at Bloodriver enter R33 road and R34 proceed straight via Stilwater BP Garage on road to Vryheid, turn right at cross roads before entering Vryheid proceed on R34 road via Vryheid proceed straight via Melmoth, turn left at Enkwalini Ndundulu Area proceed straight on R34 enter Empangeni Main Road turn right at Boxer Shopping Center enter ?A? Taxi Rank Empangeni, return same route to Madadeni Section 6 Newcastle</p>
12.12	<p>ROUTE 45 FROM NEWCASTLE TO DUNDEEFrom Newcastle approved Taxi Rank proceed across Terminus Street, enter Voortrekker Street turn left to Kirkland Street, turn right enter Allen Street, proceed turn left to N11 proceed straight turn left to R621 via NDH enter proceed straight via Hutternsprut turn left to Dundee enter Landman Street turn left enter Dundee approved Taxi Rank return with same route to Newcastle.</p>



transport

Department:
Transport
Province of KwaZulu-Natal

GAZETTE

LGKZNG53-2015-
DEC

REGION: ALL

1) Application Number: APP0044812	2) Gazette Number: LGKZNG53-2015-DEC
3) Applicant: PM KUNENE ID NO. 5102130571085 Association: MADADENI TAXI OWNERS ASSOCIATION	4) Applicant Address: P.O BOX 12173 NEWCASTLE KWAZULU-NATAL 2940
5) Existing Licence Holder: NOT APPLICABLE ID NO. NOT APPLICABLE	6) Existing Licence Holder Address: NOT APPLICABLE
7) Type of application: NEW OPERATING LICENCE	8) Operating Licence Number: NOT AVAILABLE
9) Vehicle Type: NOT AVAILABLE	10) 1 x 0 (SEATED) + 0 (STANDING)
11) Region: AMAJUBA	
12.1	<p>ROUTE 10 JOBSTOWN / EMASONDEZA ROUTE From Kwadanisa stop Jobstown, turn right on Road D1335, Via Zuka Trust Farm, turn left Jobstown School and Isikhalsezwe S. Primary School, proceed across Theku River, via Maskraal proceed straight, enter Section Madadeni, turn right at Iscor Hostel, via Iscor Hostel (Ingqayi Hostel) proceed straight turn left at eMatsheni Amhlophe, turn right at corner house KwaMdlalose proceed straight turn left Shoprite Checkers enter Checkers approved Taxi Rank off-load and return with same route to Masondeza. ALTERNATIVE ROUTE From KwaMdlalose corner house proceed straight via Checkers Shopping Center, via Section 3 Clinic, turn right at road intersection proceed straight via KwaSibali turn left at Methodist Church proceed straight via Section 1 Taxi Rank via Ekhuzani, via Embongolweni, via BP Garage, via Ikhwezi Section, via Madadeni Police Station at the robot turn left proceed straight enter Magistrate and Welfare Office parking and load / offload. Return the same route to Madadeni Checkers.</p>
12.2	<p>ROUTE 11 SIBHASHA (KILBARCHAN) From Newcastle Taxi Rank, turn left into Terminus Street, Turn right at Voortrekker Street, turn left at Kirkland Street, and turn right at Allen Street." OR ALTERNATIVE From Newcastle Taxi Rank, turn right at Terminus Street, turn left at Sutherland Street, turn left at Hospital via Provincial Hospital Newcastle Prison turn right into Allen Street, proceed turn right into N11 Ladysmith Road, turn right to Indian Village return same route across N11, left into Kilbarchen Village, turn left at 4th Avenue return same route turn left into Ingagane Road, turn left to Kilbarchen Golf Club return same route turn left, at Buthelezi Street via Old Power Station. Proceed straight into Ingagane Township turn left into Ingagane Club into 3rd Avenue at Ingagane Township Office return with same route to Madadeni. ALTERNATIVE ROUTE From Newcastle Taxi Rank proceed across Terminus Street, turn left at Voortrekker Street, turn right at Kirkland Street, proceed straight turn left at Sutherland Street via Pick N Pay Shopping center via Technikon SA. Turn left at Hospital Street proceed straight turn right Allen Street via Arbor Park Suburb, turn left enter N11 turn right into P483 Road to Madadeni, Osizweni and Utrecht, turn right Karbochem via Karbochem proceed straight via Roy Point Cemetery, proceed straight enter Vezibuhle Settlement (known as Empongpongweni) return with the same route to Newcastle approved Taxi Rank. ALTERNATIVE TO ROUTE 11 Turn right to Ballangeigch and return and turn left to Vezibuhle</p>



transport

Department:
Transport
Province of KwaZulu-Natal

GAZETTE

LGKZNG53-2015-
DEC
REGION: ALL

12.3	<p>ROUTE 12 FROM MADADENI TO OSIZWENI TOWNSHIP From Magistrate Office, Madadeni Township, turn left enter road between Section 2 and Municipality Offices. Turn right at BP Garage proceed straight via Imbongolweni Church, via Khuzani Shopping Centre via Methodist Church. Sections 1 proceed straight at four way stop on road between riverside houses and Section 3 turn right at KwaMaboya. Via eHashini stop. Via St Hohn Church, turn right at Checkers Shopping Center via Clinic Section 3, turn left at Clinic, and proceed via Madadeni Library, via Beer Wholesale Depot, via Mazibuye Testing Station. Proceed straight, at Zenzele Shopping Center, turn right and turn left via Madadeni Hospital road between Section 6 and Madadeni Hospital, turn left at Amazulu High School, turn right at road intersection (road between Section 6 and section7), via Madoda Shopping Enterprise, turn right at Madadeni Brewery via Moyomuhle Taxi Rank, turn left at the robot enter road to Osizweni and Utrecht via nine mile stop, via Blaaubosch area, turn right at Empangeni, turn left enter Osizweni Township (South), proceed straight via Qhubimfundo S. P. School and via Xolani High School. Turn right at KwaMashu stop. Turn left at Mphazima Restaurant and Hlanganani Shopping Centre, proceed straight, turn right at road intersection via Osizweni Business are, via Post Office (Osizweni) and S.A.P.S. Station, turn left proceed straight to Top Tank, turn left KwaMbhoko (Sand Supply Depot) via Long Homes Housing, turn right at Matshekesheni Section, via Kwa Bob Shopping Centre, and Maskophasini, turn left at Depot. On the third road from Khuzani Shopping Centre, turn right via KwaMakhanya Shopping Center, turn right at Kwa Vilakazi corner house, via 5 Star Centre and Fire Station Osizweni, and turn right at T.V. Liquor Store. Proceed Straight via Kakalasan Area (rural area) via Millennium Cash Store. Empompini return same route to Madadeni Township.</p>
12.4	<p>ROUTE 13 IMPONDO/BAHLOKAZI From Newcastle approved Taxi Rank, turn right at Terminus street, turn left at Gurtherland Street, turn right at Scotts Street, via Pick n Pay Shopping Centre, proceed straight via Capricornia Hotel, enter Boundary Street at Lenoxton Township, proceed via Caltex Garage (Petrol), via Richview Civic Hall, via Babs Scrap yard, via Ncandu Combined School, turn left at Chemsford Road, via Farmers Association Auction Sale, turn right to Road D502 to Ekuseni Youth Development Centre, enter Chemsford Road, proceed straight. At Chemsford Dam, turn right into Road R621 to Bahlokazi High School. Return with the same Road R621 from Haigh School via Chemsford Water Works. Return with the same route from Gijima School R621, turn right at Chemsford Dam. Return with the same route to Newcastle approved Taxi Rank.</p>
12.5	<p>ROUTE 15 FROM NEWCASTLE TAXI RANK AND FROM MADADENI SECTION 6 TO VRYHEID From Newcastle Taxi Rank in Newcastle proceed straight across Terminus Street, into Voortrekker Street, turn left at Kirkland street, turn right at Allan Street (Main Street) proceed straight via Arbor Park Suburbs, turn left enter N11 Road proceed straight, turn right into P483 proceed straight turn left at Cavern robot to (pick up point) Section 6 return the same road to Cavern robot, turn left at Robot, enter P483 road, via Osizweni to Utrecht, turn right at Utrecht road intersection enter R34 road proceed.</p>
12.6	<p>ROUTE 16 NEWCASTLE TO ESTCOURT From Newcastle approved Taxi Rank, turn right at Voortrekker, turn left to Kirkland Street, turn right enter Allen Street, turn right to N11, turn left to Helpmekkar, turn to Peters Road, turn right to Colense Road, turn left to R103, enter Alexandra Road, turn right to Harding street enter approved Estcourt Taxi rank. Return with the same route to Newcastle.</p>
12.7	<p>ROUTE 17 NEWCASTLE TO LADYSMITH From Newcastle approved Taxi Rank proceed across Terminus Street enter Voortrekker Street turn left at Kirkland Street, turn right enter Allen Street, turn right to N11 join Crawchaw Street, turn left enter Ladysmith approved Taxi Rank return with the same route to Newcastle.</p>
12.8	<p>ROUTE 18 NEWCASTLE TO PITERMARITZBURG From Newcastle approved Taxi rank proceed across Terminus Street, enter Voortrekker Street, turn left to Kirkland Street, turn right enter Allen Street, turn left to N11, turn left to Helpmekkar Road, turn right to Peters Road through Industrial, turn right to Colenso Road, turn right to N3, turn left to Church Street, turn left to East Street enter Pietermaritzburg approved Taxi Rank. Return with the same route to Newcastle.</p>
12.9	<p>ROUTE 19 NEWCASTLE TO DURBAN From Newcastle approved Taxi rank, proceed across Terminus Street, turn right at Voortrekker Street, turn left into Kirkland Street, turn right enter Allen Street proceed straight, turn right to N11, turn left to Helpmekkar, turn right to Peters Road, turn right to Colenso Road, turn left to R103, turn left to N3, turn left to Alice Street, turn left to Albert Road, turn right to Mngeni Road enter approved Durban Taxi Rank corner of Umngeni Road and Osborn Road. Return with the same route to Newcastle.</p>



transport

Department:
Transport
Province of KwaZulu-Natal

GAZETTE

LGKZNG53-2015-
DEC

REGION: ALL

12.10	ROUTE 20 MADADENI SHOPPING CENTRE TO ALL SECTIONS From Madadeni Shoprite Shopping Centre to all Sections within Madadeni Township. Pick and drop to and from and turn to Madadeni Shoprite Shopping Centre.
12.11	ROUTE 21 NEWCASTLE TAXI RANK TO NEWCASTLE TOWNLANDS From Taxi Rank into Terminus Street turn left at Voortrekker Street turn left into Kirkland Street, turn left into Allen Street, proceed straight turn right at Drakensburg Drive proceed straight, via Monte Vista, turn left into Aquamarine Drive, turn right into Amethyst Road proceed straight turn right at Drakensburg Drive, turn left into Victoria Road proceed straight via Amajuba Lodge, Checkers Shopping Centre, turn right at robot into Allen Street pick and drop to and from. Return with same route to Newcastle Taxi Rank.
12.12	ROUTE 23 FROM NEWCASTLE TAXI RANK TO MONDLO From approved Taxi Rank in Newcastle proceed straight across Terminus Street into Voortrekker Street, turn left at Kirkland Street, turn right at Allen Street proceed straight, Via Arbor Park Suburb. Turn left enter N11 Road, Turn right into P483 Road via Osizweni to Utrecht, turn right at Utrecht Road intersection enter Road R34 Road. Proceed straight at Blood River proceed straight across R33 Road enter P54 Road to Nquthu, turn left at KwaGrace Shopping Centre proceed straight on that Road enter Mondlo. Turn left to Mondlo Taxi Rank. Return same route to Newcastle.
12.13	ROUTE 24 FROM NEWCASTLE TAXI RANK TO NQUTHU From approved Taxi Rank in Newcastle proceed straight across Terminus Street into Voortrekker Street, turn left at Kirkland Street, turn right at Allen street proceed straight, via Arbor Park Suburb, turn left enter N11 Road then turn right into P483 Road via Osizweni Road to Utrecht, turn right at Utrecht Road intersection enter R34 Road. Proceed straight at Blood river crossroad proceed across R33 Road enter P54 Road to Nquthu approved Taxi Rank destination, Return same route to Newcastle.
12.14	ROUTE 25 FROM NEWCASTLE TO PAULPIETERSBURG From Newcastle Taxi Rank, proceed straight across Terminus Street into Voortrekker Street proceed straight, turn left at Kirkland Street, turn right at Allen Street proceed straight via Arbor Park Suburb, turn left enter N11 Road proceed straight, turn right into P483 via Osizweni to Utrecht, turn right at Utrecht Road intersection enter R34 road proceed straight, turn left at Blood River enter R33 Road and R34 proceed straight to Vryheid, turn left at Stilwater BP Garage proceed straight enter R33 road to Paulpietersburg turn right at Kruger Street proceed straight enter Paulpietersburg Taxi Rank. Return same route to Newcastle.
12.15	ROUTE 26 FROM MADADENI TO SECTION 6 IN NEWCASTLE TO NONGOMA From Madadeni Section 6 proceed straight to Cavan Farm robot, turn left road intersection enter P483 road, via Osizweni to Utrecht, turn right at Utrecht Road intersection enter R34 road proceed straight via Nhlazadelo School, turn left at Blood River enter R33 and R34 to Vryheid proceed straight at cross roads before reaching Vryheid on reaching R34 road proceed straight via Bhekuzulu Township enter R69 road Louwsburg, proceed straight via Driefontein, via Coronation, turn right enter R618 road via Ngome Forest, via Benedict Hospital to Nongoma Town proceed straight enter Nongoma Taxi Rank, return same route to Madadeni Section 6 and Newcastle.
12.16	ROUTE 27 FROM NEWCASTLE TO EMPANGENI From Madadeni Section 6 and Newcastle Taxi Rank. From Newcastle Taxi Rank proceed across Terminus Street into Voortrekker Street, turn left at Kirkland Street, turn right at Allen Street proceed straight via Arbor Park Suburb, turn left into N11 road proceed straight turn right to P483 road via Blaaubosch Osizweni to Utrecht, turn right at Utrecht Road intersection enter R34 road proceed straight turn left at Bloodriver enter R33 road and R34 proceed straight via Stilwater BP Garage on road to Vryheid, turn right at cross roads before entering Vryheid proceed on R34 road via Vryheid proceed straight via Melmoth, turn left at Enkwalini Ndundulu Area proceed straight on R34 enter Empangeni Main Road turn right at Boxer Shopping Center enter ?A? Taxi Rank Empangeni, return same route to Madadeni Section 6 Newcastle



transport

Department:
Transport
Province of KwaZulu-Natal

GAZETTE

LGKZNG53-2015-
DEC

REGION: ALL

12.17	<p>ROUTE 28 FROM NEWCASTLE TO PONGOLA From Newcastle Taxi Rank proceed straight across Terminus Street turn left at Kirkland Street turn right at Allen Street (Main Street) proceed straight via Arbor Park Suburb turn left enter N11 road, proceed straight turn right into R483 via Osizweni to Utrecht turn right at Utrecht road Intersection enter R34 road proceed straight turn left at Bloodriver Road intersection enter R33 and R34 proceed straight via Stilwater BP Garage turn right at cross road before reaching Vryheid proceed on R34 via Bhekzulu Township enter R69 road via Louwsburg turn left at Road intersection enter r66 road via Magudu, turn left enter N2 Road proceed straight enter Pongola Taxi Rank return same route to Newcastle.</p>
12.18	<p>ROUTE 42 FROM NEWCASTLE TO NORMANDIEN From Newcastle Taxi Rank exit with Terminus Street turn left with Sutherland Street turn right with Scott Street to Lennoxton with Road P39 to Normandien pick and drop returning using same route.</p>
12.19	<p>ROUTE 43 FROM NEWCASTLE TO UTRECHT From Newcastle Taxi Rank with Voortrekker Street turn left to 34 Kirkland Street and turn left to 31 Allen Street and turn left to join N11 road turn right to Utrecht Road and turn left to Utrecht into Approved Taxi Rank and return back using the same route.</p>
12.20	<p>ROUTE 45 FROM NEWCASTLE TO DUNDEE From Newcastle approved Taxi Rank proceed across Terminus Street, enter Voortrekker Street turn left to Kirkland Street, turn right enter Allen Street, proceed turn left to N11 proceed straight turn left to R621 via NDH enter proceed straight via Huttersprut turn left to Dundee enter Landman Street turn left enter Dundee approved Taxi Rank return with same route to Newcastle.</p>



transport

Department:
Transport
Province of KwaZulu-Natal

GAZETTE

LGKZNG53-2015-
DEC

REGION: ALL

1) Application Number: APP0044819	2) Gazette Number: LGKZNG53-2015-DEC
3) Applicant: KT KUNENE ID NO: 7206210491086 Association: OSIZWENI TAXI ASSOCIATION	4) Applicant Address: P O BOX 1848 NEWCASTLE KWAZULU-NATAL 2940
5) Existing Licence Holder: NOT APPLICABLE ID NO: NOT APPLICABLE	6) Existing Licence Holder Address: NOT APPLICABLE
7) Type of application: NEW OPERATING LICENCE	8) Operating Licence Number: NOT AVAILABLE
9) Vehicle Type: NOT AVAILABLE	10) 1 x 0 (SEATED) + 0 (STANDING)
11) Region: AMAJUBA	
12.1	<p>APPROVED ROUTES OSIZWENI TAXI ASSOCIATION ROUTE 1(A) OSIZWENI TAXI ASSOCIATION ROUTES TO NEWCASTLE STARTING POINTS 1. From Section C Osizweni (Bob's Shopping Complex). ROUTES (a) Turn left to Khuzani Shopping Complex on the intersection turn left to Msomi, Proceed and turn right to Makhanya Road, proceed till intersection and turn right to Five Star Shopping Centre, turn left to Xolani High School Road, proceed till intersection and turn right to Empompini Centre then turn left to (R34) Newcastle Road. (b) Turn right to Long Homes Area, proceed and turn left to Top Rank, proceed until Valley Café intersection and turn right to Police Station Road and on the intersection turn left to Ward Six, Zamazama, proceed till Makhasana intersection and turn right, proceed and turn left to Empompini, turn left to (R34) Newcastle Road. (c) Proceed to Osizweni High School turn left and turn right to Top Rank, proceed till Valley Café intersection, proceed till Egagasini General Dealer, Phumla Mqashi General Dealer, Makhasana General Dealer, proceed and turn left to Empompini Area and turn left to (R34) Newcastle Road. To Newcastle. a) Proceed from Mathukusa Intersection with (R34) Newcastle Road till N11 (National Road) turn to left to N11 then turn right to Ladysmith Road, Allen Street and turn left to Kirkland Street turn right to Voortrekker Road and to Newcastle Terminus and return. b) Proceed from Mathukusa intersection with (R34) Newcastle Road till intersection turn right to N11 (National Road) and proceed till the left off-ramp to Albert Wessel Drive and proceed to the third intersection and turn right to Ladysmith Road, Allen Street and turn left to either Murchison or Kirkland Street, turn right to Voortrekker Road to Newcastle Terminus and return along the reverse route to Osizweni. CONDITIONS: NO PICKING UP OR DROPPING OFF ON THE R34 AND N11</p>



transport

Department:
Transport
Province of KwaZulu-Natal

GAZETTE

LGKZNG53-2015-
DEC

REGION: ALL

<p>1) Application Number: APP0044820</p> <p>3) Applicant: ID MBATHA ID NO. 9007075577086 Association: INANDA-CROSSROADS TAXI ASSOCIATION</p> <p>5) Existing Licence Holder: KI MBATHA ID NO. 4904105615081</p> <p>7) Type of application: NORMAL TRANSFER</p> <p>9) Vehicle Type: MINIBUS</p> <p>11) Region: GREATER NORTH</p>	<p>2) Gazette Number: LGKZNG53-2015-DEC</p> <p>4) Applicant Address: PO BOX43541 INANDA 4310</p> <p>6) Existing Licence Holder Address: G 2975 MFUNDISI ROAD NTUZUMA KWA-ZULU NATAL 4310</p> <p>8) Operating Licence Number:</p> <p>10) 1 x 15 (SEATED) + 0 (STANDING)</p>
<p>12.1</p>	<p>CONDITIONS/RESTRICTIONS</p> <ol style="list-style-type: none"> 1. Passengers may be picked up and/or set down only at designated Taxi Rank or Taxi Stop, which shall exclude Bus Stops. 2. Entry or ranking on private property is not permitted without permission of the Landlord, a copy of which must be supplied to the Board before issue operating license. 3. without having entered into an agreement with other operators on a common route, as contemplated by section 88 (2) (B) of Act 22 of 2000, the picking up or setting down of passengers on such route is not permitted. A copy of such agreement must be supplied to the Board. 4. At ranks, whether on -street or off-street, only the taxis that can be accommodated in the demarcated area may occupy the rank, excess vehicles must hold elsewhere at designated holding areas. 5. Rank permits or letters of authority must be produced in respect of all ranks in municipal arrears, in particular major towns and cities. 6. The allocation of any route or portion of a route is subject to the condition that it has been approved and allocated in good faith and that such route will be invalid should it transpire that the route or portion thereof will, or has caused conflict due to it having been approved based on incorrect or false information supplied to the Board or as a result of an error. In such instance the operating license must be returned to the Board for correction. 7. The vehicle must be covered by motor vehicle insurance as well as personal liability insurance.
<p>12.2</p>	<p>1. FROM EMTSHEBENI TAXI RANK TO KWAMASHU CROSSROADS RIGHT ALONG M25, RIGHT MALANDELA ROAD RIGHT TO CROSSROADS TAXI RANK.</p>
<p>12.3</p>	<p>3. From Emtshebheni Taxi Rank Using Route To M25, Emtshebheni Taxi Rank And To Areas Described Above To Tongaat Taxi Rank Proceed Along Ntokozo Road, Right Musa Road, Right Malandela Road, Into Hanslet Road, Right Aberdare Drive, Right Phoenix Highway, Pass Mahatma Ghandi Memorial Hospital Left R102, Turn Right Phoenix Highway, Left R102, Right Inanda Road, Left Ireland Street, Drop Off At Verulam Taxi Rank, Turn Around At The Rank And Proceed On Ireland Street, Right Inanda, Right R102, Left Into Market Lane And Proceed To Tongaat Taxi Rank And Return Back On The Same Route To Verulam Taxi Rank Proceed Along Ntokozo Road, Right Musa Road, Right Malandela Road, Right Into M25 Along M25, Left Into R102, Turn Right Phoenix Highway, Left Into R102, Right Inanda Road, Left Turn Ireland Street Drop Off At Verulam Taxi Rank And Return The Same Route.</p>
<p>12.4</p>	<p>4. FROM EMTSHEBENI TO MOLWENI VIA EMEPHINI & GWALA'S HOUSE FROM EMTSHEBHENI TAXI RANK ON M25, STRAIGHT TO P138, LEFT DALMEY MAIN ROAD UNTIL EMEPHINI DAM AND RETURN BACK ON THE SAME ROUTE. FROM EMTSHEBHENI TAXI RANK M25, STRAIGHT TO P138 TURNING AT THE INTERSECTION P138 AND MOLWENI ROAD AT GWALA'S HOUSE AND RETURN BACK ON THE SAME ROUTE.</p>



transport

Department:
Transport
Province of KwaZulu-Natal

GAZETTE

LGKZNG53-2015-
DEC

REGION: ALL

1) Application Number: APP0044830	2) Gazette Number: LGKZNG53-2015-DEC
3) Applicant: PM PHUNGULA ID NO. 5603110294085 Association: GRANGE AND WESTGATE TAXI ASSOCIATION	4) Applicant Address: PO BOX 22541 SOUTHGATE 3200
5) Existing Licence Holder: PHUNGULA PHUNGULA ID NO. 5601030652085	6) Existing Licence Holder Address: PO BOX 22541 SOUTHGATE 3200
7) Type of application: DECEASED TRANSFER AND NEW OPERATING LICENCE	8) Operating Licence Number: 253662
9) Vehicle Type: NOT AVAILABLE	10) 1 x 14 (SEATED) + 0 (STANDING)
11) Region: UMGUNGUNDLOVU	
12.1	<p>ROUTE 1: GRANGE / WESTGATE TO CITY TERMINAL - PIETERMARITZBURG</p> <p>INBOUND ROUTE FROM GRANGE TERMINUS OFF WHITE AND TURNBULL ROAD INTO WHITE ROAD, RIGHT INTO JORDAN ROAD, RIGHT INTO CORBETT, LEFT INTO JEFFRIES ROAD, LEFT INTO WHITE ROAD, RIGHT INTO TRELAWNEY ROAD, LEFT INTO RICHMOND ROAD, INTO ALEXANDRA ROAD, LEFT INTO COLLEGE ROAD, INTO WEST STREET, RIGHT INTO LONGMARKET STREET, LEFT INTO RETIEF STREET, LEFT INTO CHURCH STREET, LEFT INTO OLD MARKET STREET TO CITY TERMINUS.</p> <p>OUTBOUND ROUTE FROM CITY TERMINUS INTO CEMMERICAL ROAD, RIGHT INTO LOOP STREET, LEFT INTO WEST STREET, INTO COLLEGE, RIGHT INTO ALEXANDRA ROAD, INTO RICHMOND ROAD, RIGHT INTO TRELAWNEY ROAD, RIGHT INTO WHITE ROAD TO GRANGE TERMINUS.</p>
12.2	<p>ROUTE 3: NAPIERVILLE TO CITY TERMINUS (VIA EDENDALE ROAD):</p> <p>Inbound route: From Terminus at New Prison PMB into Eugene Marais Road, left into Roy Campbell Dr, left into Langenhoven Road, right into Arum Road, right into Roy Campbell Dr, right into Eugene Marais Road, right into Sherwood Road, right into Devonshire Road, left into Edendale Road, right into Longmarket Street, left into Retief Street, left into Church Street, left into Old Market to City Terminus.</p> <p>Outbound Route: From City Terminus into Commercial Road, right into Loop Street, left into Edendale Road, right into Devonshire, into Eugene Marais to terminus at New Prison PMB</p> <p>.</p>



transport

Department:
Transport
Province of KwaZulu-Natal

GAZETTE

LGKZNG53-2015-
DEC
REGION: ALL

12.3	<p>ROUTE 2:</p> <p>GRANGE TERMINUS TO CITY TERMINUS (PMB) VIA CAMPS DRIFT:</p> <p>Inbound route:</p> <p>From Grange Terminus at White Road / Turnbull Road, inROUTE 2: GRANGE TERMINUS TO CITY TERMINUS (PMB) VIA CAMPS DRIFT:</p> <p>INBOUND ROUTE: FROM GRANGE TERMINUS AT WHITE ROAD / TURNBULL ROAD, INTO WHITE ROAD, LEFT INTO HARTFORD ROAD, RIGHT INTO SLANGSPRUIT ROAD, INTO PENTRITCH ROAD, LEFT INTO CAMPS DRIFT ROAD, LEFT INTO BARNSELY RETURN TO CAMPS DRIFT, RIGHT INTO EDENDALE ROAD, RIGHT INTO LONGMARKET STREET, LEFT TO RETIEF STREET, LEFT INTO PIETERMARITZ STREET, LEFT INTO BOSHOF STREET, RIGHT INTO CHURCH STREET, LEFT INTO OLD MARKET ROAD TO CITY TERMINUS.</p> <p>OUTBOUND ROUTE: FROM CITY TERMINUS INTO COMMERCIAL ROAD, RIGHT INTO LOOP STREET, LEFT INTO EDENDALE, LEFT INTO CAMPS DRIFT ROAD, RIGHT INTO BARNSELY ROAD, RETURN TO CAMPS DRIFT ROAD, RIGHT INTO PENTRITCH ROAD INTO SLANGSPRUIT, LEFT INTO HARTFORD, RIGHT INTO WHITE ROAD TO TERMINUS AT WHITE / TURNBULL ROAD. to White Road, left into Hartford Road, right into Slangspruit Road, into Pentritch Road, left into Camps Drift Road, left into Barnsley return to Camps Drift, right into Edendale Road, right into Longmarket Street, left to Ritief Street, left into Pietermaritz Street, left into Boshoff Street, right into Church Street, left into old Market Road to City Terminus.</p> <p>Outbound Route:</p> <p>From City Terminus into Commercial Road, right into Loop Street, left into Edendale, left into Camps Drift Road, right into Barnsley Road, return to Camps Drift Road, right into Pentritch Road into Slangspruit, left into Hartford, right into White Road to terminus at White / Turnbull Road.</p>
12.4	<p>SLANGSPRUIT TO CITY TERMINUS (PMB)</p> <p>INBOUND ROUTE:</p> <p>From Slangspruit Terminus at Mathunga Road, into Slangspruit Road, into Bakewell Road, left into Turnbull Road, into White Road, to Grange School, return to Turnbull Road Road, right into Bakewell Road, right into Slangspruit Road, into Pentrich Road left into Camps Drift Road, right into Edendale, right into Longmarket Street, left into Retief street, left into Church Street, left into Old Market Road to City Terminus.</p> <p>Outbound Route:</p> <p>From City Terminus into Commercial Road, right into Loop Street, left into Edendale Road, left into Camps Drift Road, right into Pentrich Road, into Slangspruit Road, left into Bakewell, into Turnbull Road, into White Road, to Grange School return to Turnbull Road, into Bakewell into Slangspruit road to Terminus at Mathunga Road.</p>
12.5	<p>ROUTE 6</p> <p>RICHMOND CREST TO CITY TERMINUS (PMB)</p> <p>INBOUND ROUTE:-</p> <p>From Southgate Shopping Centre / Richmond Road, into Alexandra Road, left into College Road, into West Street, right into Longmarket Street, left at Retief Street, left into Church Street, left into Old Market Road to City Terminus.</p> <p>Outbound Route:-</p> <p>From City Terminus into Commercial Road, right into Loop street Left into West Street, into College Road, right into Alexandra Road, into Richmond Road to Corner Murray Road and return to Southgate Shopping Centre / Richmond Road terminus.</p>



transport

Department:
Transport
Province of KwaZulu-Natal

GAZETTE

LGKZNG53-2015-
DEC
REGION: ALL

12.6	<p>NAPIERVILLE TO CITY TERMINUS (VIA MAYOR,S WALK)</p> <p>INBOUND ROUTE:</p> <p>From Terminus at New Prison PMB into Eugene Marais Road, left into Roy Campbell Dr, left into Langenhoven Road, right into Arum Road left into Roy Campbel Dr, left into Neville Road, right into Nienaber Road, left into Neville Road, left into Gardens Road, right into Beverley Road, right into Laffan Road, left into Neville Road, right into Mayor,s Walk, into Berg Street, right into Retief Street, right into Pietermaritz Street, left into Boshof, right into Church Street, left into Market to City Terminus.</p> <p>Outbound Route:</p> <p>From City Terminus into Commercial Road, right into Loop Street left into Edendale Road, right into Devonshire Road, into Eugene Marais Road to Terminus at New Prison PMB.</p>
12.7	<p>ROUTE 7 FRANCE/NANAZANE/MPUMELELO</p> <p>INBOUND:</p> <p>From (Origin): Grange Terminus-off White Turnbull (KPR0160) To (Destination): City Terminal-Taxi Service (KPC0003)</p> <p>ROUTE: White, Turnbull, Bakewell, Sikhumbuso Ngwenya (Slangspruit),Unnamed Road (Nanazane area),Corbett, Jordaan, Unnamed (Mpumelelo area),Route 9CReggie Hadebe(Richmond)Foxhill, return Reggie Hadebe(Richmond),Alexandra, Colleege, West, Langalibalele(Longmarket)Retief, Pietermaritz, Boshoff, Church, Old Market</p> <p>OUTBOUND:</p> <p>From (Origin: City Terminal-Bus Taxi Service (KPC0003) To (Destination): Grange Terminus-off White Turnbull (KPR0160)</p> <p>ROOUTE: Chief Albert Luthuli(Commercial),Jabu Ndlovu(Loop),West, Colleege, Alexandra, Reggie Hadebe (Richmond), Foxhill, return Reggie Hadebe(Richmond),Route9C,Unnamed Roads(France Area)Route9C Route 7return Route 9C,Unnamde Road(Mpumelelo Area)SikhumbuzoNgwenya (Slangspruit, Bakewell, Turnbull White</p> <p>ALTERNATE ROUTINGS</p> <p>INBOUND:</p> <p>A: White, Turnbull, Bakewell, Sikhumbuzo Ngwenya(Sikhumbuzo Ngwenya(Slangspruit),Unnamed Road (Nanazane Area),Corbett, Jordaan, Unnamed Roads(Mpumelelo Area, Route 9C,Route 7 return Route 9C,Unnamed Roads(France Area),Route 9C Reggie Hadebe(Richmond)Foxhill, return Reggie Hadebe(Richmond) Alexandra, Alan Paton (Durban),Langalibalele(Longmarket) Retief, Pietermaritz, Boshoff, Church, Old Market.</p> <p>OUTBOUND:</p> <p>A: Chief Albert Luthuli(Commercial),Alan Paton (Durban)Alexandra, Reggie Hadebe(Richmond), Foxhill, return Reggie Hadebe (Richmond),Route 9C,Unnamed Roads(France Area)Route 9C,Route 7,returnRoute 9C,Unnamed Roads(Mpumelelo Area),Sikhumbuzo Ngwenya(Slangspruit) Bakewell, Turnbull, White</p> <p>RESTRICTIONS NONE.</p> <p>SPECIAL CONDITIONS NONE</p> <p>DISPUTES AGAINST GRANGE &WESTGATE TAXI ASSOCIATION NONE.</p>



transport

Department:
Transport
Province of KwaZulu-Natal

GAZETTE

LGKZNG53-2015-
DEC

REGION: ALL

1) Application Number: APP0044839	2) Gazette Number: LGKZNG53-2015-DEC
3) Applicant: JE MBONANE ID NO. 4002155277082 Association: MADADENI TAXI OWNERS ASSOCIATION	4) Applicant Address: P O BOX 14304 MADADENI KWAZULU-NATAL 2951
5) Existing Licence Holder: NOT APPLICABLE ID NO. NOT APPLICABLE	6) Existing Licence Holder Address: NOT APPLICABLE
7) Type of application: NEW OPERATING LICENCE	8) Operating Licence Number: NOT AVAILABLE
9) Vehicle Type: NOT AVAILABLE	10) 1 x 0 (SEATED) + 0 (STANDING)
11) Region: AMAJUBA	
12.1	<p>ROUTE 10 JOBSTOWN / EMASONDEZA ROUTE From Kwadanisa stop Jobstown, turn right on Road D1335, Via Zuka Trust Farm, turn left Jobstown School and Isikhalsezwe S. Primary School, proceed across Theku River, via Maskraal proceed straight, enter Section Madadeni, turn right at Iscor Hostel, via Iscor Hostel (Ingqayi Hostel) proceed straight turn left at eMatsheni Amhlophe, turn right at corner house KwaMdlalose proceed straight turn left Shoprite Checkers enter Checkers approved Taxi Rank off-load and return with same route to Masondeza. ALTERNAIVE ROUTE From KwaMdlalose corner house proceed straight via Checkers Shopping Center, via Section 3 Clinic, turn right at road intersection proceed straight via KwaSibali turn left at Methodist Church proceed straight via Section 1 Taxi Rank via Ekhezani, via Embongolweni, via BP Garage, via Ikhwezi Section, via Madadeni Police Station at the robot turn left proceed straight enter Magistrate and Welfare Office parking and load / offload. Return the same route to Madadeni Checkers.</p>
12.2	<p>ROUTE 11 SIBHASHA (KILBARCHAN) From Newcastle Taxi Rank, turn left into Terminus Street, Turn right at Voortrekker Street, turn left at Kirkland Street, and turn right at Allen Street." OR ALTERNATIVE From Newcastle Taxi Rank, turn right at Terminus Street, turn left at Sutherland Street, turn left at Hospital via Provincial Hospital Newcastle Prison turn right into Allen Street, proceed turn right into N11 Ladysmith Road, turn right to Indian Village return same route across N11, left into Kilbarchen Village, turn left at 4th Avenue return same route turn left into Ingagane Road, turn left to Kilbarchen Golf Club return same route turn left, at Buthelezi Street via Old PowerStation. Proceed straight into Ingagane Township turn left into Ingagane Club into 3rd Avenue at Ingagane Township Office return with same route to Madadeni. ALTERNATIVE ROUTE From Newcastle Taxi Rank proceed across Terminus Street, turn left at Voortrekker Street, turn right at Kirkland Street, proceed straight turn left at Sutherland Street via Pick N Pay Shopping center via Technikon SA. Turn left at Hospital Street proceed straight turn right Allen Street via Arbor Park Suburb, turn left enter N11 turn right into P483 Road to Madadeni, Osizweni and Utrecht, turn right Karbochem via Karbochem proceed straight via Roy Point Cemetery, proceed straight enter Vezibuhle Settlement (known as Empongpongweni) return with the same route to Newcastle approved Taxi Rank. ALTERNATIVE TO ROUTE 11 Turn right to Ballangeigch and return and turn left to Vezibuhle</p>



transport

Department:
Transport
Province of KwaZulu-Natal

GAZETTE

LGKZNG53-2015-
DEC

REGION: ALL

12.3	<p>ROUTE 12 FROM MADADENI TO OSIZWENI TOWNSHIP From Magistrate Office, Madadeni Township, turn left enter road between Section 2 and Municipality Offices. Turn right at BP Garage proceed straight via Imbongolweni Church, via Khuzani Shopping Centre via Methodist Church. Sections 1 proceed straight at four way stop on road between riverside houses and Section 3 turn right at KwaMaboya. Via eHashini stop. Via St Hohn Church, turn right at Checkers Shopping Center via Clinic Section 3, turn left at Clinic, and proceed via Madadeni Library, via Beer Wholesale Depot, via Mazibuye Testing Station. Proceed straight, at Zenzele Shopping Center, turn right and turn left via Madadeni Hospital road between Section 6 and Madadeni Hospital, turn left at Amazulu High School, turn right at road intersection (road between Section 6 and section7), via Madoda Shopping Enterprise, turn right at Madadeni Brewery via Moyomuhle Taxi Rank, turn left at the robot enter road to Osizweni and Utrecht via nine mile stop, via Blaaubosch area, turn right at Empangeni, turn left enter Osizweni Township (South), proceed straight via Qhubimfundo S. P. School and via Xolani High School. Turn right at KwaMashu stop. Turn left at Mphazima Restaurant and Hlanganani Shopping Centre, proceed straight, turn right at road intersection via Osizweni Business are, via Post Office (Osizweni) and S.A.P.S. Station, turn left proceed straight to Top Tank, turn left KwaMbhoko (Sand Supply Depot) via Long Homes Housing, turn right at Matsheketseni Section, via Kwa Bob Shopping Centre, and Maskophasini, turn left at Depot. On the third road from Khuzani Shopping Centre, turn right via KwaMakhanya Shopping Center, turn right at Kwa Vilakazi corner house, via 5 Star Centre and Fire Station Osizweni, and turn right at T.V. Liquor Store. Proceed Straight via Kakalasan Area (rural area) via Millennium Cash Store. Empompini return same route to Madadeni Township.</p>
12.4	<p>ROUTE 13 IMPONDO/BAHLOKAZI From Newcastle approved Taxi Rank, turn right at Terminus street, turn left at Gurtherland Street, turn right at Scotts Street, via Pick n Pay Shopping Centre, proceed straight via Capricornia Hotel, enter Boundary Street at Lenoxton Township, proceed via Caltex Garage (Petrol), via Richview Civic Hall, via Babs Scrap yard, via Ncandu Combined School, turn left at Chemsford Road, via Farmers Association Auction Sale, turn right to Road D502 to Ekuseni Youth Development Centre, enter Chemsford Road, proceed straight. At Chemsford Dam, turn right into Road R621 to Bahlokazi High School. Return with the same Road R621 from Haigh School via Chemsford Water Works. Return with the same route from Gijima School R621, turn right at Chemsford Dam. Return with the same route to Newcastle approved Taxi Rank.</p>
12.5	<p>ROUTE 15 FROM NEWCASTLE TAXI RANK AND FROM MADADENI SECTION 6 TO VRYHEID From Newcastle Taxi Rank in Newcastle proceed straight across Terminus Street, into Voortrekker Street, turn left at Kirkland street, turn right at Allan Street (Main Street) proceed straight via Arbor Park Suburbs, turn left enter N11 Road proceed straight, turn right into P483 proceed straight turn left at Cavern robot to (pick up point) Section 6 return the same road to Cavern robot, turn left at Robot, enter P483 road, via Osizweni to Utrecht, turn right at Utrecht road intersection enter R34 road proceed.</p>
12.6	<p>ROUTE 16 NEWCASTLE TO ESTCOURT From Newcastle approved Taxi Rank, turn right at Voortrekker, turn left to Kirkland Street, turn right enter Allen Street, turn right to N11, turn left to Helpmekkar, turn to Peters Road, turn right to Colense Road, turn left to R103, enter Alexandra Road, turn right to Harding street enter approved Estcourt Taxi rank. Return with the same route to Newcastle.</p>
12.7	<p>ROUTE 17 NEWCASTLE TO LADYSMITH From Newcastle approved Taxi Rank proceed across Terminus Street enter Voortrekker Street turn left at Kirkland Street, turn right enter Allen Street, turn right to N11 join Crawchaw Street, turn left enter Ladysmith approved Taxi Rank return with the same route to Newcastle.</p>
12.8	<p>ROUTE 18 NEWCASTLE TO PITERMARITZBURG From Newcastle approved Taxi rank proceed across Terminus Street, enter Voortrekker Street, turn left to Kirkland Street, turn right enter Allen Street, turn left to N11, turn left to Helpmekkar Road, turn right to Peters Road through Industrial, turn right to Colenso Road, turn right to N3, turn left to Church Street, turn left to East Street enter Pietermaritzburg approved Taxi Rank. Return with the same route to Newcastle.</p>
12.9	<p>ROUTE 19 NEWCASTLE TO DURBAN From Newcastle approved Taxi rank, proceed across Terminus Street, turn right at Voortrekker Street, turn left into Kirkland Street, turn right enter Allen Street proceed straight, turn right to N11, turn left to Helpmekkar, turn right to Peters Road, turn right to Colenso Road, turn left to R103, turn left to N3, turn left to Alice Street, turn left to Albert Road, turn right to Mngeni Road enter approved Durban Taxi Rank corner of Umngeni Road and Osborn Road. Return with the same route to Newcastle.</p>



transport

Department:
Transport
Province of KwaZulu-Natal

GAZETTE

LGKZNG53-2015-
DEC

REGION: ALL

12.10	ROUTE 20 MADADENI SHOPPING CENTRE TO ALL SECTIONS From Madadeni Shoprite Shopping Centre to all Sections within Madadeni Township. Pick and drop to and from and turn to Madadeni Shoprite Shopping Centre.
12.11	ROUTE 21 NEWCASTLE TAXI RANK TO NEWCASTLE TOWNLANDS From Taxi Rank into Terminus Street turn left at Voortrekker Street turn left into Kirkland Street, turn left into Allen Street, proceed straight turn right at Drakensburg Drive proceed straight, via Monte Vista, turn left into Aquamarine Drive, turn right into Amethyst Road proceed straight turn right at Drakensburg Drive, turn left into Victoria Road proceed straight via Amajuba Lodge, Checkers Shopping Centre, turn right at robot into Allen Street pick and drop to and from. Return with same route to Newcastle Taxi Rank.
12.12	ROUTE 23 FROM NEWCASTLE TAXI RANK TO MONDLO From approved Taxi Rank in Newcastle proceed straight across Terminus Street into Voortrekker Street, turn left at Kirkland Street, turn right at Allen Street proceed straight, Via Arbor Park Suburb. Turn left enter N11 Road, Turn right into P483 Road via Osizweni to Utrecht, turn right at Utrecht Road intersection enter Road R34 Road. Proceed straight at Blood River proceed straight across R33 Road enter P54 Road to Nquthu, turn left at KwaGrace Shopping Centre proceed straight on that Road enter Mondlo. Turn left to Mondlo Taxi Rank. Return same route to Newcastle.
12.13	ROUTE 24 FROM NEWCASTLE TAXI RANK TO NQUTHU From approved Taxi Rank in Newcastle proceed straight across Terminus Street into Voortrekker Street, turn left at Kirkland Street, turn right at Allen street proceed straight, via Arbor Park Suburb, turn left enter N11 Road then turn right into P483 Road via Osizweni Road to Utrecht, turn right at Utrecht Road intersection enter R34 Road. Proceed straight at Blood river crossroad proceed across R33 Road enter P54 Road to Nquthu approved Taxi Rank destination, Return same route to Newcastle.
12.14	ROUTE 25 FROM NEWCASTLE TO PAULPIETERSBURG From Newcastle Taxi Rank, proceed straight across Terminus Street into Voortrekker Street proceed straight, turn left at Kirkland Street, turn right at Allen Street proceed straight via Arbor Park Suburb, turn left enter N11 Road proceed straight, turn right into P483 via Osizweni to Utrecht, turn right at Utrecht Road intersection enter R34 road proceed straight, turn left at Blood River enter R33 Road and R34 proceed straight to Vryheid, turn left at Stilwater BP Garage proceed straight enter R33 road to Paulpietersburg turn right at Kruger Street proceed straight enter Paulpietersburg Taxi Rank. Return same route to Newcastle.
12.15	ROUTE 26 FROM MADADENI TO SECTION 6 IN NEWCASTLE TO NONGOMA From Madadeni Section 6 proceed straight to Cavan Farm robot, turn left road intersection enter P483 road, via Osizweni to Utrecht, turn right at Utrecht Road intersection enter R34 road proceed straight via Nhlazadelo School, turn left at Blood River enter R33 and R34 to Vryheid proceed straight at cross roads before reaching Vryheid on reaching R34 road proceed straight via Bhekuzulu Township enter R69 road Louwsburg, proceed straight via Driefontein, via Coronation, turn right enter R618 road via Ngome Forest , via Benedict Hospital to Nongoma Town proceed straight enter Nongoma Taxi Rank, return same route to Madadeni Section 6 and Newcastle.
12.16	ROUTE 27 FROM NEWCASTLE TO EMPANGENI From Madadeni Section 6 and Newcastle Taxi Rank. From Newcastle Taxi Rank proceed across Terminus Street into Voortrekker Street, turn left at Kirkland Street, turn right at Allen Street proceed straight via Arbor Park Suburb, turn left into N11 road proceed straight turn right to P483 road via Blaaubosch Osizweni to Utrecht, turn right at Utrecht Road intersection enter R34 road proceed straight turn left at Bloodriver enter R33 road and R34 proceed straight via Stilwater BP Garage on road to Vryheid, turn right at cross roads before entering Vryheid proceed on R34 road via Vryheid proceed straight via Melmoth, turn left at Enkwalini Ndundulu Area proceed straight on R34 enter Empangeni Main Road turn right at Boxer Shopping Center enter ?A? Taxi Rank Empangeni, return same route to Madadeni Section 6 Newcastle



transport

Department:
Transport
Province of KwaZulu-Natal

GAZETTE

LGKZNG53-2015-
DEC

REGION: ALL

12.17	<p>ROUTE 28 FROM NEWCASTLE TO PONGOLA From Newcastle Taxi Rank proceed straight across Terminus Street turn left at Kirkland Street turn right at Allen Street (Main Street) proceed straight via Arbor Park Suburb turn left enter N11 road, proceed straight turn right into R483 via Osizweni to Utrecht turn right at Utrecht road Intersection enter R34 road proceed straight turn left at Bloodriver Road intersection enter R33 and R34 proceed straight via Stilwater BP Garage turn right at cross road before reaching Vryheid proceed on R34 via Bhekzulu Township enter R69 road via Louwsburg turn left at Road intersection enter r66 road via Magudu, turn left enter N2 Road proceed straight enter Pongola Taxi Rank return same route to Newcastle.</p>
12.18	<p>ROUTE 39 FROM NEWCASTLE TO FRANKFORT From Newcastle Taxi Rank exit with Voortrekker Street and turn left to 34 Kirkland Street and turn left to 31 Allen Street and turn left to road R34 turn right to R103 and turn left to R34 enter with back street Frankfort with right and turn right Namahadi Street enter into Approved Taxi Rank in Frankfort and return using the same route</p>
12.19	<p>ROUTE 42 FROM NEWCASTLE TO NORMANDIEN From Newcastle Taxi Rank exit with Terminus Street turn left with Sutherland Street turn right with Scott Street to Lennoxton with Road P39 to Normandien pick and drop returning using same route.</p>
12.20	<p>ROUTE 43 FROM NEWCASTLE TO UTRECHT From Newcastle Taxi Rank with Voortrekker Street turn left to 34 Kirkland Street and turn left to 31 Allen Street and turn left to join N11 road turn right to Utrecht Road and turn left to Utrecht into Approved Taxi Rank and return back using the same route.</p>
12.21	<p>ROUTE 45 FROM NEWCASTLE TO DUNDEE From Newcastle approved Taxi Rank proceed across Terminus Street, enter Voortrekker Street turn left to Kirkland Street, turn right enter Allen Street, proceed turn left to N11 proceed straight turn left to R621 via NDH enter proceed straight via Hutternsprut turn left to Dundee enter Landman Street turn left enter Dundee approved Taxi Rank return with same route to Newcastle.</p>



transport

Department:
Transport
Province of KwaZulu-Natal

GAZETTE

LGKZNG53-2015-
DEC

REGION: ALL

1) Application Number: APP0044844	2) Gazette Number: LGKZNG53-2015-DEC
3) Applicant: JE MBONANE ID NO. 4002155277082 Association: MADADENI TAXI OWNERS ASSOCIATION	4) Applicant Address: P O BOX 14304 MADADENI KWAZULU-NATAL 2951
5) Existing Licence Holder: NOT APPLICABLE ID NO. NOT APPLICABLE	6) Existing Licence Holder Address: NOT APPLICABLE
7) Type of application: NEW OPERATING LICENCE	8) Operating Licence Number: NOT AVAILABLE
9) Vehicle Type: NOT AVAILABLE	10) 1 x 0 (SEATED) + 0 (STANDING)
11) Region: AMAJUBA	
12.1	<p>ROUTE 10 JOBSTOWN / EMASONDEZA ROUTE From Kwadanisa stop Jobstown, turn right on Road D1335, Via Zuka Trust Farm, turn left Jobstown School and Isikhalsezwe S. Primary School, proceed across Theku River, via Maskraal proceed straight, enter Section Madadeni, turn right at Iscor Hostel, via Iscor Hostel (Ingqayi Hostel) proceed straight turn left at eMatsheni Amhlophe, turn right at corner house KwaMdlalose proceed straight turn left Shoprite Checkers enter Checkers approved Taxi Rank off-load and return with same route to Masondeza. ALTERNAIVE ROUTE From KwaMdlalose corner house proceed straight via Checkers Shopping Center, via Section 3 Clinic, turn right at road intersection proceed straight via KwaSibali turn left at Methodist Church proceed straight via Section 1 Taxi Rank via Ekhezani, via Embongolweni, via BP Garage, via Ikhwezi Section, via Madadeni Police Station at the robot turn left proceed straight enter Magistrate and Welfare Office parking and load / offload. Return the same route to Madadeni Checkers.</p>
12.2	<p>ROUTE 11 SIBHASHA (KILBARCHAN) From Newcastle Taxi Rank, turn left into Terminus Street, Turn right at Voortrekker Street, turn left at Kirkland Street, and turn right at Allen Street." OR ALTERNATIVE From Newcastle Taxi Rank, turn right at Terminus Street, turn left at Sutherland Street, turn left at Hospital via Provincial Hospital Newcastle Prison turn right into Allen Street, proceed turn right into N11 Ladysmith Road, turn right to Indian Village return same route across N11, left into Kilbarchen Village, turn left at 4th Avenue return same route turn left into Ingagane Road, turn left to Kilbarchen Golf Club return same route turn left, at Buthelezi Street via Old PowerStation. Proceed straight into Ingagane Township turn left into Ingagane Club into 3rd Avenue at Ingagane Township Office return with same route to Madadeni. ALTERNATIVE ROUTE From Newcastle Taxi Rank proceed across Terminus Street, turn left at Voortrekker Street, turn right at Kirkland Street, proceed straight turn left at Sutherland Street via Pick N Pay Shopping center via Technikon SA. Turn left at Hospital Street proceed straight turn right Allen Street via Arbor Park Suburb, turn left enter N11 turn right into P483 Road to Madadeni, Osizweni and Utrecht, turn right Karbochem via Karbochem proceed straight via Roy Point Cemetery, proceed straight enter Vezibuhle Settlement (known as Empongpongweni) return with the same route to Newcastle approved Taxi Rank. ALTERNATIVE TO ROUTE 11 Turn right to Ballangeigch and return and turn left to Vezibuhle</p>



transport

Department:
Transport
Province of KwaZulu-Natal

GAZETTE

LGKZNG53-2015-
DEC

REGION: ALL

12.3	<p>ROUTE 12 FROM MADADENI TO OSIZWENI TOWNSHIP From Magistrate Office, Madadeni Township, turn left enter road between Section 2 and Municipality Offices. Turn right at BP Garage proceed straight via Imbongolweni Church, via Khuzani Shopping Centre via Methodist Church. Sections 1 proceed straight at four way stop on road between riverside houses and Section 3 turn right at KwaMaboya. Via eHashini stop. Via St Hohn Church, turn right at Checkers Shopping Center via Clinic Section 3, turn left at Clinic, and proceed via Madadeni Library, via Beer Wholesale Depot, via Mazibuye Testing Station. Proceed straight, at Zenzele Shopping Center, turn right and turn left via Madadeni Hospital road between Section 6 and Madadeni Hospital, turn left at Amazulu High School, turn right at road intersection (road between Section 6 and section7), via Madoda Shopping Enterprise, turn right at Madadeni Brewery via Moyomuhle Taxi Rank, turn left at the robot enter road to Osizweni and Utrecht via nine mile stop, via Blaaubosch area, turn right at Empangeni, turn left enter Osizweni Township (South), proceed straight via Qhubimfundo S. P. School and via Xolani High School. Turn right at KwaMashu stop. Turn left at Mphazima Restaurant and Hlanganani Shopping Centre, proceed straight, turn right at road intersection via Osizweni Business are, via Post Office (Osizweni) and S.A.P.S. Station, turn left proceed straight to Top Tank, turn left KwaMbhoko (Sand Supply Depot) via Long Homes Housing, turn right at Matsheketseni Section, via Kwa Bob Shopping Centre, and Maskophasini, turn left at Depot. On the third road from Khuzani Shopping Centre, turn right via KwaMakhanya Shopping Center, turn right at Kwa Vilakazi corner house, via 5 Star Centre and Fire Station Osizweni, and turn right at T.V. Liquor Store. Proceed Straight via Kakalasan Area (rural area) via Millennium Cash Store. Empompini return same route to Madadeni Township.</p>
12.4	<p>ROUTE 13 IMPONDO/BAHLOKAZI From Newcastle approved Taxi Rank, turn right at Terminus street, turn left at Gurtherland Street, turn right at Scotts Street, via Pick n Pay Shopping Centre, proceed straight via Capricornia Hotel, enter Boundary Street at Lenoxton Township, proceed via Caltex Garage (Petrol), via Richview Civic Hall, via Babs Scrap yard, via Ncandu Combined School, turn left at Chemsford Road, via Farmers Association Auction Sale, turn right to Road D502 to Ekuseni Youth Development Centre, enter Chemsford Road, proceed straight. At Chemsford Dam, turn right into Road R621 to Bahlokazi High School. Return with the same Road R621 from Haigh School via Chemsford Water Works. Return with the same route from Gijima School R621, turn right at Chemsford Dam. Return with the same route to Newcastle approved Taxi Rank.</p>
12.5	<p>ROUTE 15 FROM NEWCASTLE TAXI RANK AND FROM MADADENI SECTION 6 TO VRYHEID From Newcastle Taxi Rank in Newcastle proceed straight across Terminus Street, into Voortrekker Street, turn left at Kirkland street, turn right at Allan Street (Main Street) proceed straight via Arbor Park Suburbs, turn left enter N11 Road proceed straight, turn right into P483 proceed straight turn left at Cavern robot to (pick up point) Section 6 return the same road to Cavern robot, turn left at Robot, enter P483 road, via Osizweni to Utrecht, turn right at Utrecht road intersection enter R34 road proceed.</p>
12.6	<p>ROUTE 16 NEWCASTLE TO ESTCOURT From Newcastle approved Taxi Rank, turn right at Voortrekker, turn left to Kirkland Street, turn right enter Allen Street, turn right to N11, turn left to Helpmekkar, turn to Peters Road, turn right to Colense Road, turn left to R103, enter Alexandra Road, turn right to Harding street enter approved Estcourt Taxi rank. Return with the same route to Newcastle.</p>
12.7	<p>ROUTE 17 NEWCASTLE TO LADYSMITH From Newcastle approved Taxi Rank proceed across Terminus Street enter Voortrekker Street turn left at Kirkland Street, turn right enter Allen Street, turn right to N11 join Crawchaw Street, turn left enter Ladysmith approved Taxi Rank return with the same route to Newcastle.</p>
12.8	<p>ROUTE 18 NEWCASTLE TO PITERMARITZBURG From Newcastle approved Taxi rank proceed across Terminus Street, enter Voortrekker Street, turn left to Kirkland Street, turn right enter Allen Street, turn left to N11, turn left to Helpmekkar Road, turn right to Peters Road through Industrial, turn right to Colenso Road, turn right to N3, turn left to Church Street, turn left to East Street enter Pietermaritzburg approved Taxi Rank. Return with the same route to Newcastle.</p>
12.9	<p>ROUTE 19 NEWCASTLE TO DURBAN From Newcastle approved Taxi rank, proceed across Terminus Street, turn right at Voortrekker Street, turn left into Kirkland Street, turn right enter Allen Street proceed straight, turn right to N11, turn left to Helpmekkar, turn right to Peters Road, turn right to Colenso Road, turn left to R103, turn left to N3, turn left to Alice Street, turn left to Albert Road, turn right to Mngeni Road enter approved Durban Taxi Rank corner of Umngeni Road and Osborn Road. Return with the same route to Newcastle.</p>



transport

Department:
Transport
Province of KwaZulu-Natal

GAZETTE

LGKZNG53-2015-
DEC

REGION: ALL

12.10	ROUTE 20 MADADENI SHOPPING CENTRE TO ALL SECTIONS From Madadeni Shoprite Shopping Centre to all Sections within Madadeni Township. Pick and drop to and from and turn to Madadeni Shoprite Shopping Centre.
12.11	ROUTE 21 NEWCASTLE TAXI RANK TO NEWCASTLE TOWNLANDS From Taxi Rank into Terminus Street turn left at Voortrekker Street turn left into Kirkland Street, turn left into Allen Street, proceed straight turn right at Drakensburg Drive proceed straight, via Monte Vista, turn left into Aquamarine Drive, turn right into Amethyst Road proceed straight turn right at Drakensburg Drive, turn left into Victoria Road proceed straight via Amajuba Lodge, Checkers Shopping Centre, turn right at robot into Allen Street pick and drop to and from. Return with same route to Newcastle Taxi Rank.
12.12	ROUTE 23 FROM NEWCASTLE TAXI RANK TO MONDLO From approved Taxi Rank in Newcastle proceed straight across Terminus Street into Voortrekker Street, turn left at Kirkland Street, turn right at Allen Street proceed straight, Via Arbor Park Suburb. Turn left enter N11 Road, Turn right into P483 Road via Osizweni to Utrecht, turn right at Utrecht Road intersection enter Road R34 Road. Proceed straight at Blood River proceed straight across R33 Road enter P54 Road to Nquthu, turn left at KwaGrace Shopping Centre proceed straight on that Road enter Mondlo. Turn left to Mondlo Taxi Rank. Return same route to Newcastle.
12.13	ROUTE 24 FROM NEWCASTLE TAXI RANK TO NQUTHU From approved Taxi Rank in Newcastle proceed straight across Terminus Street into Voortrekker Street, turn left at Kirkland Street, turn right at Allen street proceed straight, via Arbor Park Suburb, turn left enter N11 Road then turn right into P483 Road via Osizweni Road to Utrecht, turn right at Utrecht Road intersection enter R34 Road. Proceed straight at Blood river crossroad proceed across R33 Road enter P54 Road to Nquthu approved Taxi Rank destination, Return same route to Newcastle.
12.14	ROUTE 25 FROM NEWCASTLE TO PAULPIETERSBURG From Newcastle Taxi Rank, proceed straight across Terminus Street into Voortrekker Street proceed straight, turn left at Kirkland Street, turn right at Allen Street proceed straight via Arbor Park Suburb, turn left enter N11 Road proceed straight, turn right into P483 via Osizweni to Utrecht, turn right at Utrecht Road intersection enter R34 road proceed straight, turn left at Blood River enter R33 Road and R34 proceed straight to Vryheid, turn left at Stilwater BP Garage proceed straight enter R33 road to Paulpietersburg turn right at Kruger Street proceed straight enter Paulpietersburg Taxi Rank. Return same route to Newcastle.
12.15	ROUTE 25:FROM NEWCASTLE TO PAULPIETERSBURGFrom Newcastle Taxi Rank, proceed straight across Terminus Street into Voortrekker Street proceed straight, turn left at Kirkland Street, turn right at Allen Street proceed straight via Arbor Park Suburb, turn left enter N11 Road proceed straight, turn right into P483 via Osizweni to Utrecht, turn right at Utrecht Road intersection enter R34 road proceed straight, turn left at Blood River enter R33 Road and R34 proceed straight to Vryheid, turn left at Stilwater BP Garage proceed straight enter R33 road to Paulpietersburg turn right at Kruger Street proceed straight enter Paulpietersburg Taxi Rank. Return same route to Newcastle.
12.16	ROUTE 26 FROM MADADENI TO SECTION 6 IN NEWCASTLE TO NONGOMAFrom Madadeni Section 6 proceed straight to Cavan Farm robot, turn left road intersection enter P483 road, via Osizweni to Utrecht, turn right at Utrecht Road intersection enter R34 road proceed straight via Nhlazadelo School, turn left at Blood River enter R33 and R34 to Vryheid proceed straight at cross roads before reaching Vryheid on reaching R34 road proceed straight via Bhekuzulu Township enter R69 road Louwsburg, proceed straight via Driefontein, via Coronation, turn right enter R618 road via Ngome Forest , via Benedict Hospital to Nongoma Town proceed straight enter Nongoma Taxi Rank, return same route to Madadeni Section 6 and Newcastle.
12.17	ROUTE 27 FROM NEWCASTLE TO EMPANGENI From Madadeni Section 6 and Newcastle Taxi Rank. From Newcastle Taxi Rank proceed across Terminus Street into Voortrekker Street, turn left at Kirkland Street, turn right at Allen Street proceed straight via Arbor Park Suburb, turn left into N11 road proceed straight turn right to P483 road via Blaaubosch Osizweni to Utrecht, turn right at Utrecht Road intersection enter R34 road proceed straight turn left at Bloodriver enter R33 road and R34 proceed straight via Stilwater BP Garage on road to Vryheid, turn right at cross roads before entering Vryheid proceed on R34 road via Vryheid proceed straight via Melmoth, turn left at Enkwalini Ndundulu Area proceed straight on R34 enter Empangeni Main Road turn right at Boxer Shopping Center enter ?A? Taxi Rank Empangeni, return same route to Madadeni Section 6 Newcastle



transport

Department:
Transport
Province of KwaZulu-Natal

GAZETTE

LGKZNG53-2015-
DEC

REGION: ALL

12.18	<p>ROUTE 28 FROM NEWCASTLE TO PONGOLA From Newcastle Taxi Rank proceed straight across Terminus Street turn left at Kirkland Street turn right at Allen Street (Main Street) proceed straight via Arbor Park Suburb turn left enter N11 road, proceed straight turn right into R483 via Osizweni to Utrecht turn right at Utrecht road Intersection enter R34 road proceed straight turn left at Bloodriver Road intersection enter R33 and R34 proceed straight via Stilwater BP Garage turn right at cross road before reaching Vryheid proceed on R34 via Bhekezulu Township enter R69 road via Louwsburg turn left at Road intersection enter r66 road via Magudu, turn left enter N2 Road proceed straight enter Pongola Taxi Rank return same route to Newcastle.</p>
12.19	<p>ROUTE 39 FROM NEWCASTLE TO FRANKFORT From Newcastle Taxi Rank exit with Voortrekker Street and turn left to 34 Kirkland Street and turn left to 31 Allen Street and turn left to road R34 turn right to R103 and turn left to R34 enter with back street Frankfort with right and turn right Namahadi Street enter into Approved Taxi Rank in Frankfort and return using the same route</p>
12.20	<p>ROUTE 42 FROM NEWCASTLE TO NORMANDIEN From Newcastle Taxi Rank exit with Terminus Street turn left with Sutherland Street turn right with Scott Street to Lennoxton with Road P39 to Normandien pick and drop returning using same route.</p>
12.21	<p>ROUTE 43 FROM NEWCASTLE TO UTRECHT From Newcastle Taxi Rank with Voortrekker Street turn left to 34 Kirkland Street and turn left to 31 Allen Street and turn left to join N11 road turn right to Utrecht Road and turn left to Utrecht into Approved Taxi Rank and return back using the same route.</p>
12.22	<p>ROUTE 45 FROM NEWCASTLE TO DUNDEE From Newcastle approved Taxi Rank proceed across Terminus Street, enter Voortrekker Street turn left to Kirkland Street, turn right enter Allen Street, proceed turn left to N11 proceed straight turn left to R621 via NDH enter proceed straight via Hutternsprut turn left to Dundee enter Landman Street turn left enter Dundee approved Taxi Rank return with same route to Newcastle.</p>



transport

Department:
Transport
Province of KwaZulu-Natal

GAZETTE

LGKZNG53-2015-
DEC

REGION: ALL

<p>1) Application Number: APP0044849</p> <p>3) Applicant: VB DLAMINI ID NO. 6501315655085 Association: MADADENI TAXI OWNERS ASSOCIATION</p> <p>5) Existing Licence Holder: NOT APPLICABLE ID NO. NOT APPLICABLE</p> <p>7) Type of application: NEW OPERATING LICENCE</p> <p>9) Vehicle Type: NOT AVAILABLE</p> <p>11) Region: AMAJUBA</p>	<p>2) Gazette Number: LGKZNG53-2015-DEC</p> <p>4) Applicant Address: P O BOX 10721 NEWCASTLE KWAZULU-NATAL 2940</p> <p>6) Existing Licence Holder Address: NOT APPLICABLE</p> <p>8) Operating Licence Number: NOT AVAILABLE</p> <p>10) 1 x 0 (SEATED) + 0 (STANDING)</p>
<p>12.1</p>	<p>ROUTE 1 From KwaHofina Canan Section new settlement housing and the riverside proceed straight on road between Section 3 and Riverside Housing at four way stop proceed straight via Methodist Church via Section 1 Clinic and Taxi Rank,turn right at Section 1 Rank proceed straight turn left at KwaMavuso Corner house proceed straight turnleft at Lutheran Church proceed straight turn right at Embongolweni Church,via BP Garage via Amajuba District Office Ikhwezi Section and via SAPS Station Madadeni at robot turn right to Ingagane intersection,turn right at the robot crossing Ingagane River via Matukusa New Township at Keyway Motors (Mastukusa) robot proceed straight via Railway Station Karbochem,turn left enter Road N11 and turn right into Allen Street to Newcastle,via Arbor Park Town Houses,proceed on Allen Street enter Newcastle,turn left at Kirkland Street,turn right at Voortrekker Street proceed straight across Terminus Street Taxi Rank return with same route to Madadeni Township.Turn right at Keyway Motors robot into Albert Wesswls Road via Emabhodini (Newcastle Textile Industries and heavy engineering industry),proceed straight Engen Garage via Four way stop proceed straight,turn right at robot via Kardbro Testing Station,turn right enter Hardwick Street,turn left at Kings Hotel into Harding Street proceed straight,turn right at BP Garage and Bradrows Furthers,into Allen Street proceed straight,turn left at Kirklands Street,turn right into Voortrkker Street proceed straight across Terminus Street enter Newcastle approved Taxi Rank return with same route to Madadeni Township.</p>
<p>12.2</p>	<p>ROUTE 1</p> <p>MADADENI TO NEWCASTLE</p> <p>From KwaHofina eCanan Section new settlement housing and the riverside proceed straight on road between Section 3 and Riverside Housing at four way stop proceed straight via Methodist Church via Section 1 Clinic and Taxi Rank, turn right at Section 1 rank proceed straight, turn left at KwaMavuso Corner house proceed straight, turn left at Lutheran Church proceed straight, turn right Embongolweni Church, via BP Garage, via Amajuba District Office Ikhwezi Section and via SAPS Station Madadeni at Robot, turn right to Ingagane intersection, turn right at the robot crossing Ingagane River via Railway Station Matukusa New Township at Keyway Motors (Matukusa) robot proceed straight via Railway Station Karbochem, turn left enter Road N11 and turn right into Allen Street to Newcastle, via Arbor Park Town Houses, proceed on Allen Street enter Newcastle, turn left at Kirkland Street, turn right at Voortrekker Street proceed straight across Terminus Street Taxi Rank. Return with the same route to Madadeni Township.</p> <p>OR</p> <p>Turn right at Keyway Motors robot into Albert Wessels Road via Emabhodini (Newcastle Textile Industries and heavy engineering industry. Proceed straight via Engine Garage. Via Four way stop proceed straight, turn right at robot via Kardbro Testing Station, turn right enter Hardwick Street, turn left at Kings Hotel into Harding Street proceed straight, turn right at BP Garage and Brad lows Furnishers, into Allen Street proceed straight, turn left at Kirkland Street, turn right into Voortrekker Street proceed straight across Terminus Street enter Newcastle approved Taxi Rank. Return with same route to Madadeni Township.</p>



transport

Department:
Transport
Province of KwaZulu-Natal

GAZETTE

LGKZNG53-2015-
DEC

REGION: ALL

12.3	<p>ROUTE 2 From Madadeni Library and Community Hall, turn left via Beer Wholesale, turn right at robot, and proceed via Amajuba College via Magistrate Office." OR "From Madadeni Library, turn right to Road intersection between Section 2 and 3, turn left via KwaSbali Tavern (between 2 and 3), turn left Methodist Church, proceed via Section 1 Clinic via Khuzani Shopping Centre, proceed straight via BP garage, via Amajuba District Municipality Office, via Ikhwezi Section/Police Station, Turn right at Robot, turn right to Ingagane Road intersection. Turn right at the robot crossing Ingagane River via Matukusa New Township at Keyway Motors (Matukusa) robot proceed straight via Railway Station Karbochem. Turn left enter Road N11 and right into Allen Street to Newcastle via Arbor Park Town houses, proceed on Allen Street enter Newcastle. Turn left at Kirkland Street, turn right at Voortrekker Street proceed across Terminus Street enter approved Newcastle Taxi Rank. Return with the same route to Madadeni Township." "</p>
12.4	<p>ROUTE 10 JOBSTOWN / EMASONDEZA ROUTE From Kwadanisa stop Jobstown, turn right on Road D1335, Via Zuka Trust Farm, turn left Jobstown School and Isikhalisizwe S. Primary School, proceed across Theku River, via Maskraal proceed straight, enter Section Madadeni, turn right at Iscor Hostel, via Iscor Hostel (Ingqayi Hostel) proceed straight turn left at eMatsheni Amhlophe, turn right at corner house KwaMdlalose proceed straight turn left Shoprite Checkers enter Checkers approved Taxi Rank off-load and return with same route to Masondeza. ALTERNATIVE ROUTE From KwaMdlalose corner house proceed straight via Checkers Shopping Center, via Section 3 Clinic, turn right at road intersection proceed straight via KwaSibali turn left at Methodist Church proceed straight via Section 1 Taxi Rank via Ekhuzani, via Embongolweni, via BP Garage, via Ikhwezi Section, via Madadeni Police Station at the robot turn left proceed straight enter Magistrate and Welfare Office parking and load / offload. Return the same route to Madadeni Checkers.</p>
12.5	<p>ROUTE 11 SIBHASHA (KILBARCHAN) From Newcastle Taxi Rank, turn left into Terminus Street, Turn right at Voortrekker Street, turn left at Kirkland Street, and turn right at Allen Street." OR ALTERNATIVE From Newcastle Taxi Rank, turn right at Terminus Street, turn left at Sutherland Street, turn left at Hospital via Provincial Hospital Newcastle Prison turn right into Allen Street, proceed turn right into N11 Ladysmith Road, turn right to Indian Village return same route across N11, left into Kilbarchen Village, turn left at 4th Avenue return same route turn left into Ingagane Road, turn left to Kilbarchen Golf Club return same route turn left, at Buthelezi Street via Old Power Station. Proceed straight into Ingagane Township turn left into Ingagane Club into 3rd Avenue at Ingagane Township Office return with same route to Madadeni. ALTERNATIVE ROUTE From Newcastle Taxi Rank proceed across Terminus Street, turn left at Voortrekker Street, turn right at Kirkland Street, proceed straight turn left at Sutherland Street via Pick N Pay Shopping center via Technikon SA. Turn left at Hospital Street proceed straight turn right Allen Street via Arbor Park Suburb, turn left enter N11 turn right into P483 Road to Madadeni, Osizweni and Utrecht, turn right Karbochem via Karbochem proceed straight via Roy Point Cemetery, proceed straight enter Vezibuhle Settlement (known as Empongpongweni) return with the same route to Newcastle approved Taxi Rank. ALTERNATIVE TO ROUTE 11 Turn right to Ballangeigh and return and turn left to Vezibuhle</p>
12.6	<p>ROUTE 13 IMPONDO/BAHLOKAZI From Newcastle approved Taxi Rank, turn right at Terminus street, turn left at Gurtherland Street, turn right at Scotts Street, via Pick n Pay Shopping Centre, proceed straight via Capricornia Hotel, enter Boundary Street at Lenoxton Township, proceed via Caltex Garage (Petrol), via Richview Civic Hall, via Babs Scrap yard, via Ncandu Combined School, turn left at Chemsford Road, via Farmers Association Auction Sale, turn right to Road D502 to Ekuseni Youth Development Centre, enter Chempsford Road, proceed straight. At Chemsford Dam, turn right into Road R621 to Bahlokazi High School. Return with the same Road R621 from Haigh School via Chemsford Water Works. Return with the same route from Gijima School R621, turn right at Chelmsford Dam. Return with the same route to Newcastle approved Taxi Rank.</p>
12.7	<p>ROUTE 15 FROM NEWCASTLE TAXI RANK AND FROM MADADENI SECTION 6 TO VRYHEID From Newcastle Taxi Rank in Newcastle proceed straight across Terminus Street, into Voortrekker Street, turn left at Kirkland street, turn right at Allan Street (Main Street) proceed straight via Arbor Park Suburbs, turn left enter N11 Road proceed straight, turn right into P483 proceed straight turn left at Cavern robot to (pick up point) Section 6 return the same road to Cavern robot, turn left at Robot, enter P483 road, via Osizweni to Utrecht, turn right at Utrecht road intersection enter R34 road proceed.</p>
12.8	<p>ROUTE 16 NEWCASTLE TO ESTCOURT From Newcastle approved Taxi Rank, turn right at Voortrekker, turn left to Kirkland Street, turn right enter Allen Street, turn right to N11, turn left to Helpmekkar, turn to Peters Road, turn right to Colense Road, turn left to R103, enter Alexandra Road, turn right to Harding street enter approved Estcourt Taxi rank. Return with the same route to Newcastle.</p>



transport

Department:
Transport
Province of KwaZulu-Natal

GAZETTE

LGKZNG53-2015-
DEC

REGION: ALL

12.9	ROUTE 17 NEWCASTLE TO LADYSMITH From Newcastle approved Taxi Rank proceed across Terminus Street enter Voortrekker Street turn left at Kirkland Street, turn right enter Allen Street, turn right to N11 join Crawchaw Street, turn left enter Ladysmith approved Taxi Rank return with the same route to Newcastle.
12.10	ROUTE 18 NEWCASTLE TO PITERMARITZBURG From Newcastle approved Taxi rank proceed across Terminus Street, enter Voortrekker Street, turn left to Kirkland Street, turn right enter Allen Street, turn left to N11, turn left to Helpmekkar Road, turn right to Peters Road through Industrial, turn right to Colenso Road, turn right to N3, turn left to Church Street, turn left to East Street enter Pietermaritzburg approved Taxi Rank. Return with the same route to Newcastle.
12.11	ROUTE 19 NEWCASTLE TO DURBAN From Newcastle approved Taxi rank, proceed across Terminus Street, turn right at Voortrekker Street, turn left into Kirkland Street, turn right enter Allen Street proceed straight, turn right to N11, turn left to Helpmekkar, turn right to Peters Road, turn right to Colenso Road, turn left to R103, turn left to N3, turn left to Alice Street, turn left to Albert Road, turn right to Mngeni Road enter approved Durban Taxi Rank corner of Umngeni Road and Osborn Road. Return with the same route to Newcastle.
12.12	ROUTE 20 MADADENI SHOPPING CENTRE TO ALL SECTIONS From Madadeni Shoprite Shopping Centre to all Sections within Madadeni Township. Pick and drop to and from and turn to Madadeni Shoprite Shopping Centre.
12.13	ROUTE 23 FROM NEWCASTLE TAXI RANK TO MONDLO From approved Taxi Rank in Newcastle proceed straight across Terminus Street into Voortrekker Street, turn left at Kirkland Street, turn right at Allen Street proceed straight, Via Arbor Park Suburb. Turn left enter N11 Road, Turn right into P483 Road via Osizweni to Utrecht, turn right at Utrecht Road intersection enter Road R34 Road. Proceed straight at Blood River proceed straight across R33 Road enter P54 Road to Nquthu, turn left at KwaGrace Shopping Centre proceed straight on that Road enter Mondlo. Turn left to Mondlo Taxi Rank. Return same route to Newcastle.
12.14	ROUTE 24 FROM NEWCASTLE TAXI RANK TO NQUTHU From approves Taxi Rank in Newcastle proceed straight across Terminus Street into Voortrekker Street, turn left at Kirkland Street, turn right at Allen street proceed straight, via Arbor Park Suburb, turn left enter N11 Road then turn right into P483 Road via Osizweni Road to Utrecht, turn right at Utrecht Road intersection enter R34 Road. Proceed straight at Blood river crossroad proceed across R33 Road enter P54 Road to Nquthu approved Taxi Rank destination, Return same route to Newcastle.
12.15	ROUTE 25 FROM NEWCASTLE TO PAULPIETERSBURG From Newcastle Taxi Rank, proceed straight across Terminus Street into Voortrekker Street proceed straight, turn left at Kirkland Street, turn right at Allen Street proceed straight via Arbor Park Suburb, turn left enter N11 Road proceed straight, turn right into P483 via Osizweni to Utrecht, turn right at Utrecht Road intersection enter R34 road proceed straight, turn left at Blood River enter R33 Road and R34 proceed straight to Vryheid, turn left at Stilwater BP Garage proceed straight enter R33 road to Paulpietersburg turn right at Kruger Street proceed straight enter Paulpietersburg Taxi Rank. Return same route to Newcastle.
12.16	ROUTE 25:FROM NEWCASTLE TO PAULPIETERSBURGFrom Newcastle Taxi Rank, proceed straight across Terminus Street into Voortrekker Street proceed straight, turn left at Kirkland Street, turn right at Allen Street proceed straight via Arbor Park Suburb, turn left enter N11 Road proceed straight, turn right into P483 via Osizweni to Utrecht, turn right at Utrecht Road intersection enter R34 road proceed straight, turn left at Blood River enter R33 Road and R34 proceed straight to Vryheid, turn left at Stilwater BP Garage proceed straight enter R33 road to Paulpietersburg turn right at Kruger Street proceed straight enter Paulpietersburg Taxi Rank. Return same route to Newcastle.
12.17	ROUTE 26 FROM MADADENI TO SECTION 6 IN NEWCASTLE TO NONGOMAFrom Madadeni Section 6 proceed straight to Cavan Farm robot, turn left road intersection enter P483 road, via Osizweni to Utrecht, turn right at Utrecht Road intersection enter R34 road proceed straight via Nhlazadelo School, turn left at Blood River enter R33 and R34 to Vryheid proceed straight at cross roads before reaching Vryheid on reaching R34 road proceed straight via Bhekuzulu Township enter R69 road Louwsburg, proceed straight via Driefontein, via Coronation, turn right enter R618 road via Ngome Forest , via Benedict Hospital to Nongoma Town proceed straight enter Nongoma Taxi Rank, return same route to Madadeni Section 6 and Newcastle.



transport

Department:
Transport
Province of KwaZulu-Natal

GAZETTE

LGKZNG53-2015-
DEC

REGION: ALL

12.18	<p>ROUTE 27 FROM NEWCASTLE TO EMPANGENI From Madadeni Section 6 and Newcastle Taxi Rank. From Newcastle Taxi Rank proceed across Terminus Street into Voortrekker Street, turn left at Kirkland Street, turn right at Allen Street proceed straight via Arbor Park Suburb, turn left into N11 road proceed straight turn right to P483 road via Blaaubosch Osizweni to Utrecht, turn right at Utrecht Road intersection enter R34 road proceed straight turn left at Bloodriver enter R33 road and R34 proceed straight via Stilwater BP Garage on road to Vryheid, turn right at cross roads before entering Vryheid proceed on R34 road via Vryheid proceed straight via Melmoth, turn left at Enkwalini Ndundulu Area proceed straight on R34 enter Empangeni Main Road turn right at Boxer Shopping Center enter ?A? Taxi Rank Empangeni, return same route to Madadeni Section 6 Newcastle</p>
12.19	<p>ROUTE 28 FROM NEWCASTLE TO PONGOLA From Newcastle Taxi Rank proceed straight across Terminus Street turn left at Kirkland Street turn right at Allen Street (Main Street) proceed straight via Arbor Park Suburb turn left enter N11 road, proceed straight turn right into R483 via Osizweni to Utrecht turn right at Utrecht road Intersection enter R34 road proceed straight turn left at Bloodriver Road intersection enter R33 and R34 proceed straight via Stilwater BP Garage turn right at cross road before reaching Vryheid proceed on R34 via Bhekzulu Township enter R69 road via Louwsburg turn left at Road intersection enter r66 road via Magudu, turn left enter N2 Road proceed straight enter Pongola Taxi Rank return same route to Newcastle.</p>
12.20	<p>ROUTE 39 FROM NEWCASTLE TO FRANKFORT From Newcastle Taxi Rank exit with Voortrekker Street and turn left to 34 Kirkland Street and turn left to 31 Allen Street and turn left to road R34 turn right to R103 and turn left to R34 enter with back street Frankfort with right and turn right Namahadi Street enter into Approved Taxi Rank in Frankfort and return using the same route</p>
12.21	<p>ROUTE 42 FROM NEWCASTLE TO NORMANDIEN From Newcastle Taxi Rank exit with Terminus Street turn left with Sutherland Street turn right with Scott Street to Lennoxton with Road P39 to Normandien pick and drop returning using same route.</p>
12.22	<p>ROUTE 43 FROM NEWCASTLE TO UTRECHT From Newcastle Taxi Rank with Voortrekker Street turn left to 34 Kirkland Street and turn left to 31 Allen Street and turn left to join N11 road turn right to Utrecht Road and turn left to Utrecht into Approved Taxi Rank and return back using the same route.</p>
12.23	<p>ROUTE 45 FROM NEWCASTLE TO DUNDEE From Newcastle approved Taxi Rank proceed across Terminus Street, enter Voortrekker Street turn left to Kirkland Street, turn right enter Allen Street, proceed turn left to N11 proceed straight turn left to R621 via NDH enter proceed straight via Hutternsprut turn left to Dundee enter Landman Street turn left enter Dundee approved Taxi Rank return with same route to Newcastle.</p>



transport

Department:
Transport
Province of KwaZulu-Natal

GAZETTE

LGKZNG53-2015-
DEC

REGION: ALL

1) Application Number: APP0044851	2) Gazette Number: LGKZNG53-2015-DEC
3) Applicant: MS KHUMALO ID NO. 5805255601087 Association: MADADENI TAXI OWNERS ASSOCIATION	4) Applicant Address: P O BOX 141183 MADADENI 2951
5) Existing Licence Holder: NOT APPLICABLE ID NO. NOT APPLICABLE	6) Existing Licence Holder Address: NOT APPLICABLE
7) Type of application: NEW OPERATING LICENCE	8) Operating Licence Number: NOT AVAILABLE
9) Vehicle Type: NOT AVAILABLE	10) 1 x 0 (SEATED) + 0 (STANDING)
11) Region: AMAJUBA	
12.1	<p>ROUTE 10 JOBSTOWN / EMASONDEZA ROUTE From Kwadanisa stop Jobstown, turn right on Road D1335, Via Zuka Trust Farm, turn left Jobstown School and Isikhalsezwe S. Primary School, proceed across Theku River, via Maskraal proceed straight, enter Section Madadeni, turn right at Iscor Hostel, via Iscor Hostel (Ingqayi Hostel) proceed straight turn left at eMatsheni Amhlophe, turn right at corner house KwaMdlalose proceed straight turn left Shoprite Checkers enter Checkers approved Taxi Rank off-load and return with same route to Masondeza. ALTERNATIVE ROUTE From KwaMdlalose corner house proceed straight via Checkers Shopping Center, via Section 3 Clinic, turn right at road intersection proceed straight via KwaSibali turn left at Methodist Church proceed straight via Section 1 Taxi Rank via Ekhuzani, via Embongolweni, via BP Garage, via Ikhwezi Section, via Madadeni Police Station at the robot turn left proceed straight enter Magistrate and Welfare Office parking and load / offload. Return the same route to Madadeni Checkers.</p>
12.2	<p>ROUTE 11 SIBHASHA (KILBARCHAN) From Newcastle Taxi Rank, turn left into Terminus Street, Turn right at Voortrekker Street, turn left at Kirkland Street, and turn right at Allen Street." OR ALTERNATIVE From Newcastle Taxi Rank, turn right at Terminus Street, turn left at Sutherland Street, turn left at Hospital via Provincial Hospital Newcastle Prison turn right into Allen Street, proceed turn right into N11 Ladysmith Road, turn right to Indian Village return same route across N11, left into Kilbarchen Village, turn left at 4th Avenue return same route turn left into Ingagane Road, turn left to Kilbarchen Golf Club return same route turn left, at Buthelezi Street via Old PowerStation. Proceed straight into Ingagane Township turn left into Ingagane Club into 3rd Avenue at Ingagane Township Office return with same route to Madadeni. ALTERNATIVE ROUTE From Newcastle Taxi Rank proceed across Terminus Street, turn left at Voortrekker Street, turn right at Kirkland Street, proceed straight turn left at Sutherland Street via Pick N Pay Shopping center via Technikon SA. Turn left at Hospital Street proceed straight turn right Allen Street via Arbor Park Suburb, turn left enter N11 turn right into P483 Road to Madadeni, Osizweni and Utrecht, turn right Karbochem via Karbochem proceed straight via Roy Point Cemetery, proceed straight enter Vezibuhle Settlement (known as Empongpongweni) return with the same route to Newcastle approved Taxi Rank. ALTERNATIVE TO ROUTE 11 Turn right to Ballangeich and return and turn left to Vezibuhle</p>



transport

Department:
Transport
Province of KwaZulu-Natal

GAZETTE

LGKZNG53-2015-
DEC

REGION: ALL

12.3	<p>ROUTE 12 FROM MADADENI TO OSIZWENI TOWNSHIP From Magistrate Office, Madadeni Township, turn left enter road between Section 2 and Municipality Offices. Turn right at BP Garage proceed straight via Imbongolweni Church, via Khuzani Shopping Centre via Methodist Church. Sections 1 proceed straight at four way stop on road between riverside houses and Section 3 turn right at KwaMaboya. Via eHashini stop. Via St Hohn Church, turn right at Checkers Shopping Center via Clinic Section 3, turn left at Clinic, and proceed via Madadeni Library, via Beer Wholesale Depot, via Mazibuye Testing Station. Proceed straight, at Zenzele Shopping Center, turn right and turn left via Madadeni Hospital road between Section 6 and Madadeni Hospital, turn left at Amazulu High School, turn right at road intersection (road between Section 6 and section7), via Madoda Shopping Enterprise, turn right at Madadeni Brewery via Moyomuhle Taxi Rank, turn left at the robot enter road to Osizweni and Utrecht via nine mile stop, via Blaaubosch area, turn right at Empangeni, turn left enter Osizweni Township (South), proceed straight via Qhubimfundo S. P. School and via Xolani High School. Turn right at KwaMashu stop. Turn left at Mphazima Restaurant and Hlanganani Shopping Centre, proceed straight, turn right at road intersection via Osizweni Business are, via Post Office (Osizweni) and S.A.P.S. Station, turn left proceed straight to Top Tank, turn left KwaMbhoko (Sand Supply Depot) via Long Homes Housing, turn right at Matsheketseni Section, via Kwa Bob Shopping Centre, and Maskophasini, turn left at Depot. On the third road from Khuzani Shopping Centre, turn right via KwaMakhanya Shopping Center, turn right at Kwa Vilakazi corner house, via 5 Star Centre and Fire Station Osizweni, and turn right at T.V. Liquor Store. Proceed Straight via Kakalasan Area (rural area) via Millennium Cash Store. Empompini return same route to Madadeni Township.</p>
12.4	<p>ROUTE 13 IMPONDO/BAHLOKAZI From Newcastle approved Taxi Rank, turn right at Terminus street, turn left at Gurtherland Street, turn right at Scotts Street, via Pick n Pay Shopping Centre, proceed straight via Capricornia Hotel, enter Boundary Street at Lenoxton Township, proceed via Caltex Garage (Petrol), via Richview Civic Hall, via Babs Scrap yard, via Ncandu Combined School, turn left at Chemsford Road, via Farmers Association Auction Sale, turn right to Road D502 to Ekuseni Youth Development Centre, enter Chemsford Road, proceed straight. At Chemsford Dam, turn right into Road R621 to Bahlokazi High School. Return with the same Road R621 from Haigh School via Chemsford Water Works. Return with the same route from Gijima School R621, turn right at Chemsford Dam. Return with the same route to Newcastle approved Taxi Rank.</p>
12.5	<p>ROUTE 16 NEWCASTLE TO ESTCOURT From Newcastle approved Taxi Rank, turn right at Voortrekker, turn left to Kirkland Street, turn right enter Allen Street, turn right to N11, turn left to Helpmekkar, turn to Peters Road, turn right to Colense Road, turn left to R103, enter Alexandra Road, turn right to Harding street enter approved Estcourt Taxi rank. Return with the same route to Newcastle.</p>
12.6	<p>ROUTE 17 NEWCASTLE TO LADYSMITH From Newcastle approved Taxi Rank proceed across Terminus Street enter Voortrekker Street turn left at Kirkland Street, turn right enter Allen Street, turn right to N11 join Crawchaw Street, turn left enter Ladysmith approved Taxi Rank return with the same route to Newcastle.</p>
12.7	<p>ROUTE 19 NEWCASTLE TO DURBAN From Newcastle approved Taxi rank, proceed across Terminus Street, turn right at Voortrekker Street, turn left into Kirkland Street, turn right enter Allen Street proceed straight, turn right to N11, turn left to Helpmekkar, turn right to Peters Road, turn right to Colenso Road, turn left to R103, turn left to N3, turn left to Alice Street, turn left to Albert Road, turn right to Mngeni Road enter approved Durban Taxi Rank corner of Umngeni Road and Osborn Road. Return with the same route to Newcastle.</p>
12.8	<p>ROUTE 20 MADADENI SHOPPING CENTRE TO ALL SECTIONS From Madadeni Shoprite Shopping Centre to all Sections within Madadeni Township. Pick and drop to and from and turn to Madadeni Shoprite Shopping Centre.</p>
12.9	<p>ROUTE 21 NEWCASTLE TAXI RANK TO NEWCASTLE TOWNLANDS From Taxi Rank into Terminus Street turn left at Voortrekker Street turn left into Kirkland Street, turn left into Allen Street, proceed straight turn right at Drakensburg Drive proceed straight, via Monte Vista, turn left into Aquamarine Drive, turn right into Amethyst Road proceed straight turn right at Drakensburg Drive, turn left into Victoria Road proceed straight via Amajuba Lodge, Checkers Shopping Centre, turn right at robot into Allen Street pick and drop to and from. Return with same route to Newcastle Taxi Rank.</p>
12.10	<p>ROUTE 23 FROM NEWCASTLE TAXI RANK TO MONDLO From approved Taxi Rank in Newcastle proceed straight across Terminus Street into Voortrekker Street, turn left at Kirkland Street, turn right at Allen Street proceed straight, Via Arbor Park Suburb. Turn left enter N11 Road, Turn right into P483 Road via Osizweni to Utrecht, turn right at Utrecht Road intersection enter Road R34 Road. Proceed straight at Blood River proceed straight across R33 Road enter P54 Road to Nquthu, turn left at KwaGrace Shopping Centre proceed straight on that Road enter Mondo. Turn left to Mondo Taxi Rank. Return same route to Newcastle.</p>



transport

Department:
Transport
Province of KwaZulu-Natal

GAZETTE

LGKZNG53-2015-
DEC
REGION: ALL

12.11	<p>ROUTE 24 FROM NEWCASTLE TAXI RANK TO NQUTHU From approved Taxi Rank in Newcastle proceed straight across Terminus Street into Voortrekker Street, turn left at Kirkland Street, turn right at Allen street proceed straight, via Arbor Park Suburb, turn left enter N11 Road then turn right into P483 Road via Osizweni Road to Utrecht, turn right at Utrecht Road intersection enter R34 Road. Proceed straight at Blood river crossroad proceed across R33 Road enter P54 Road to Nquthu approved Taxi Rank destination, Return same route to Newcastle.</p>
12.12	<p>ROUTE 25:FROM NEWCASTLE TO PAULPIETERSBURGFrom Newcastle Taxi Rank, proceed straight across Terminus Street into Voortrekker Street proceed straight, turn left at Kirkland Street, turn right at Allen Street proceed straight via Arbor Park Suburb, turn left enter N11 Road proceed straight, turn right into P483 via Osizweni to Utrecht, turn right at Utrecht Road intersection enter R34 road proceed straight, turn left at Blood River enter R33 Road and R34 proceed straight to Vryheid, turn left at Stilwater BP Garage proceed straight enter R33 road to Paulpietersburg turn right at Kruger Street proceed straight enter Paulpietersburg Taxi Rank. Return same route to Newcastle.</p>
12.13	<p>ROUTE 25 FROM NEWCASTLE TO PAULPIETERSBURG From Newcastle Taxi Rank, proceed straight across Terminus Street into Voortrekker Street proceed straight, turn left at Kirkland Street, turn right at Allen Street proceed straight via Arbor Park Suburb, turn left enter N11 Road proceed straight, turn right into P483 via Osizweni to Utrecht, turn right at Utrecht Road intersection enter R34 road proceed straight, turn left at Blood River enter R33 Road and R34 proceed straight to Vryheid, turn left at Stilwater BP Garage proceed straight enter R33 road to Paulpietersburg turn right at Kruger Street proceed straight enter Paulpietersburg Taxi Rank. Return same route to Newcastle.</p>
12.14	<p>ROUTE 26 FROM MADADENI TO SECTION 6 IN NEWCASTLE TO NONGOMAFrom Madadeni Section 6 proceed straight to Cavan Farm robot, turn left road intersection enter P483 road, via Osizweni to Utrecht, turn right at Utrecht Road intersection enter R34 road proceed straight via Nhlazadelo School, turn left at Blood River enter R33 and R34 to Vryheid proceed straight at cross roads before reaching Vryheid on reaching R34 road proceed straight via Bhekuzulu Township enter R69 road Louwsburg, proceed straight via Driefontein, via Coronation, turn right enter R618 road via Ngome Forest , via Benedict Hospital to Nongoma Town proceed straight enter Nongoma Taxi Rank, return same route to Madadeni Section 6 and Newcastle.</p>
12.15	<p>ROUTE 27 FROM NEWCASTLE TO EMPANGENI From Madadeni Section 6 and Newcastle Taxi Rank. From Newcastle Taxi Rank proceed across Terminus Street into Voortrekker Street, turn left at Kirkland Street, turn right at Allen Street proceed straight via Arbor Park Suburb, turn left into N11 road proceed straight turn right to P483 road via Blaaubosch Osizweni to Utrecht, turn right at Utrecht Road intersection enter R34 road proceed straight turn left at Bloodriver enter R33 road and R34 proceed straight via Stilwater BP Garage on road to Vryheid, turn right at cross roads before entering Vryheid proceed on R34 road via Vryheid proceed straight via Melmoth, turn left at Enkwalini Ndundulu Area proceed straight on R34 enter Empangeni Main Road turn right at Boxer Shopping Center enter ?A? Taxi Rank Empangeni, return same route to Madadeni Section 6 Newcastle</p>
12.16	<p>ROUTE 28 FROM NEWCASTLE TO PONGOLA From Newcastle Taxi Rank proceed straight across Terminus Street turn left at Kirkland Street turn right at Allen Street (Main Street) proceed straight via Arbor Park Suburb turn left enter N11 road, proceed straight turn right into R483 via Osizweni to Utrecht turn right at Utrecht road Intersection enter R34 road proceed straight turn left at Bloodriver Road intersection enter R33 and R34 proceed straight via Stilwater BP Garage turn right at cross road before reaching Vryheid proceed on R34 via Bhekuzulu Township enter R69 road via Louwsburg turn left at Road intersection enter r66 road via Magudu, turn left enter N2 Road proceed straight enter Pongola Taxi Rank return same route to Newcastle.</p>
12.17	<p>ROUTE 39 FROM NEWCASTLE TO FRANKFORT From Newcastle Taxi Rank exit with Voortrekker Street and turn left to 34 Kirkland Street and turn left to 31 Allen Street and turn left to road R34 turn right to R103 and turn left to R34 enter with back street Frankfort with right and turn right Namahadi Street enter into Approved Taxi Rank in Frankfort and return using the same route</p>
12.18	<p>ROUTE 42 FROM NEWCASTLE TO NORMANDIEN From Newcastle Taxi Rank exit with Terminus Street turn left with Sutherland Street turn right with Scott Street to Lennoxton with Road P39 to Normandien pick and drop returning using same route.</p>



transport

Department:
Transport
Province of KwaZulu-Natal

GAZETTE

LGKZNG53-2015-
DEC

REGION: ALL

12.19	<p>ROUTE 43 FROM NEWCASTLE TO UTRECHT From Newcastle Taxi Rank with Voortrekker Street turn left to 34 Kirkland Street and turn left to 31 Allen Street and turn left to join N11 road turn right to Utrecht Road and turn left to Utrecht into Approved Taxi Rank and return back using the same route.</p>
12.20	<p>ROUTE 45 FROM NEWCASTLE TO DUNDEE From Newcastle approved Taxi Rank proceed across Terminus Street, enter Voortrekker Street turn left to Kirkland Street, turn right enter Allen Street, proceed turn left to N11 proceed straight turn left to R621 via NDH enter proceed straight via Hutternsprut turn left to Dundee enter Landman Street turn left enter Dundee approved Taxi Rank return with same route to Newcastle.</p>
12.21	<p>CONDITIONS/RESTRICTIONS</p> <ol style="list-style-type: none"> 1. Passengers may be picked up and/or set down only at designated Taxi Rank or Taxi Stop, which shall exclude Bus Stops. 2. Entry or ranking on private property is not permitted without permission of the Landlord, a copy of which must be supplied to the Board before issue operating license. 3. without having entered into an agreement with other operators on a common route, as contemplated by section 88 (2) (B) of Act 22 of 2000, the picking up or setting down of passengers on such route is not permitted. A copy of such agreement must be supplied to the Board. 4. At ranks, whether on -street or off-street, only the taxis that can be accommodated in the demarcated area may occupy the rank, excess vehicles must hold elsewhere at designated holding areas. 5. Rank permits or letters of authority must be produced in respect of all ranks in municipal arrears, in particular major towns and cities. 6. The allocation of any route or portion of a route is subject to the condition that it has been approved and allocated in good faith and that such route will be invalid should it transpire that the route or portion thereof will, or has caused conflict due to it having been approved based on incorrect or false information supplied to the Board or as a result of an error. In such instance the operating license must be returned to the Board for correction. 7. The vehicle must be covered by motor vehicle insurance as well as personal liability insurance.



transport

Department:
Transport
Province of KwaZulu-Natal

GAZETTE

LGKZNG53-2015-
DEC

REGION: ALL

1) Application Number: APP0044852	2) Gazette Number: LGKZNG53-2015-DEC
3) Applicant: SP KUNENE ID NO. 7103100457089 Association: MADADENI TAXI OWNERS ASSOCIATION	4) Applicant Address: PO BOX 14879 MADADENI KWAZULU-NATAL 2951
5) Existing Licence Holder: NOT APPLICABLE ID NO. NOT APPLICABLE	6) Existing Licence Holder Address: NOT APPLICABLE
7) Type of application: NEW OPERATING LICENCE	8) Operating Licence Number: NOT AVAILABLE
9) Vehicle Type: NOT AVAILABLE	10) 1 x 0 (SEATED) + 0 (STANDING)
11) Region: AMAJUBA	
12.1	ROUTE 1 From KwaHofina Canan Section new settlement housing and the riverside proceed straight on road between Section 3 and Riverside Housing at four way stop proceed straight via Methodist Church via Section 1 Clinic and Taxi Rank,turn right at Section 1 Rank proceed straight turn left at KwaMavuso Corner house proceed straight turnleft at Lutheran Church proceed straight turn right at Embongolweni Church,via BP Garage via Amajuba District Office Ikhwezi Section and via SAPS Station Madadeni at robot turn right to Ingagane intersection,turn right at the robot crossing Ingagane River via Matukusa New Township at Keyway Motors (Mastukusa) robot proceed straight via Railway Station Karbochem,turn left enter Road N11 and turn right into Allen Street to Newcastle,via Arbor Park Town Houses,proceed on Allen Street enter Newcastle,turn left at Kirkland Street,turn right at Voortrekker Street proceed straight across Terminus Street Taxi Rank return with same route to Madadeni Township.Turn right at Keyway Motors robot into Albert Wesswls Road via Emabhodini (Newcastle Textile Industries and heavy engineering industry),proceed straight Engen Garage via Four way stop proceed straight,turn right at robot via Kardbro Testing Station,turn right enter Hardwick Street,turn left at Kings Hotel into Harding Street proceed straight,turn right at BP Garage and Bradrows Furthers,into Allen Street proceed straight,turn left at Kirklands Street,turn right into Voortrkker Street proceed straight across Terminus Street enter Newcastle approved Taxi Rank return with same route to Madadeni Township.
12.2	ROUTE 1 MADADENI TO NEWCASTLE From KwaHofina eCanan Section new settlement housing and the riverside proceed straight on road between Section 3 and Riverside Housing at four way stop proceed straight via Methodist Church via Section 1 Clinic and Taxi Rank, turn right at Section 1 rank proceed straight, turn left at KwaMavuso Corner house proceed straight, turn left at Lutheran Church proceed straight, turn right Embongolweni Church, via BP Garage, via Amajuba District Office Ikhwezi Section and via SAPS Station Madadeni at Robot, turn right to Ingagane intersection, turn right at the robot crossing Ingagane River via Railway Station Matukusa New Township at Keyway Motors (Matukusa) robot proceed straight via Railway Station Karbochem, turn left enter Road N11 and turn right into Allen Street to Newcastle, via Arbor Park Town Houses, proceed on Allen Street enter Newcastle, turn left at Kirkland Street, turn right at Voortrekker Street proceed straight across Terminus Street Taxi Rank. Return with the same route to Madadeni Township. OR Turn right at Keyway Motors robot into Albert Wessels Road via Emabhodini (Newcastle Textile Industries and heavy engineering industry. Proceed straight via Engine Garage. Via Four way stop proceed straight, turn right at robot via Kardbro Testing Station, turn right enter Hardwick Street, turn left at Kings Hotel into Harding Street proceed straight, turn right at BP Garage and Brad lows Furnishers, into Allen Street proceed straight, turn left at Kirkland Street, turn right into Voortrekker Street proceed straight across Terminus Street enter Newcastle approved Taxi Rank. Return with same route to Madadeni Township.



transport

Department:
Transport
Province of KwaZulu-Natal

GAZETTE

LGKZNG53-2015-
DEC
REGION: ALL

12.3	<p>ROUTE 2 From Madadeni Library and Community Hall, turn left via Beer Wholesale, turn right at robot, and proceed via Amajuba College via Magistrate Office." OR "From Madadeni Library, turn right to Road intersection between Section 2 and 3, turn left via KwaSbali Tavern (between 2 and 3), turn left Methodist Church, proceed via Section 1 Clinic via Khuzani Shopping Centre, proceed straight via BP garage, via Amajuba District Municipality Office, via Ikhwezi Section/Police Station, Turn right at Robot, turn right to Ingagane Road intersection. Turn right at the robot crossing Ingagane River via Matukusa New Township at Keyway Motors (Matukusa) robot proceed straight via Railway Station Karbochem. Turn left enter Road N11 and right into Allen Street to Newcastle via Arbor Park Town houses, proceed on Allen Street enter Newcastle. Turn left at Kirkland Street, turn right at Voortrekker Street proceed across Terminus Street enter approved Newcastle Taxi Rank. Return with the same route to Madadeni Township." "</p>
12.4	<p>ROUTE 3 From Madadeni High School turn right at eMatsheni Amhlophe via eNyokeni Section 3, turn left Vodacom Containers via Bhekukuphiwa Restaurant, left at eHashini Stop via St John Church, turn right towards Shoprite Centre, right at Clinic No.7, via KwaSbali Tavern, turn left at Methodist Church, via Clinic No.1 at Section 1 via Section1, turn left at BP Garage, via Amajuba Municipality Office, via Ikhwezi Section, via Madadeni Police Station, turn right at robot, right at Ingagane intersection Robot, enter Road 0483 from Utrecht, Osizweni to Newcastle, turn right at Keyway Motors to Emabhodi, via Protection Service turn enter right Allen Street at keyway Motors proceed straight, via Railway Station via Karbochem off-ramp turn left enter N11, turn right at Allen Street to Newcastle, proceed on Allen Street, turn left at Kirkland Street, turn right at Voortrekker Street, proceed across Terminus Street enter approved Newcastle Taxi Rank. Return with same route to Madadeni Township. ALTERNATE: ROUTE 3 Starting point same as above but at Keyway Motors proceed straight, via Railway Station, via Karbochem off-ramp, turn left enter N11, Turn right at Allen Street to Newcastle, proceed straight via Arbor Park Suburbs proceed along Terminus Street enter Newcastle approved Taxi Rank. Return same route to Madadeni Township.</p>
12.5	<p>ROUTE 4 From KwaBester (turn off to Iscor), via Hostel, via Egesini, right at road intersection, right at Zenzele T-junction (between 4 and 5), via Wall to Wall shop, via Surgery, via Ezincwadini, via Mazibuye Testing Station, left of right via Amajuba College, via Magistrates Office, via Police Station, turn right at Ingagane Intersection and robot. At Keyway Moors proceed straight via Railway Station, via Karbochem, turn left or enter N11 Road, turn right at Allen Street, via Arbor Park, Police Station/Newcastle High School, turn left at Kirkland Street, turn right at Voortrekker Street proceed across Terminus Street enter approved Newcastle Taxi Rank. Return with same route to Madadeni Township." OR "From bester Stop T-disjunction (Iscor PTY LTD), turn off. Turn left at eMatsheni Amhlophe proceed straight via Old KZT Depot, via World of Praise Church, turn right at T-junction, turn left at Robot Beer Wholesale, Enter road between Section 2 East and Section 5 West, turn right proceed on road, via Section 5, Amajuba College, Magistrates Office and Police Station proceed to Ingagane T-Junction, turn right to Ingagane intersection. At Kewway Motors (Matukusa) robot proceed straight via Railway Station Karbochem, turn left enter Road 11 and turn right into Allen Street to Newcastle. Via Arbor Park Town houses, proceed on Allen Street enter Newcastle, turn left at Kirkland Street, turn right at Voortrekker Street proceed across Terminus Street enter approved Newcastle Taxi Rank. Return with same route to Madadeni Township.</p>
12.6	<p>ROUTE 5 From Zenzele Shopping Centre, turn right at Madadeni Hospital, turn left at Thokoza Shopping Centre, turn right at School for Deaf, turn left Clinic No.5, Section5, via Ntobeko L. P. School, turn left or right Amajuba College, via Magistrate Office, via Police Station, Turn right to Ingagane intersection, turn right at the robot crossing Ingagane River, via Matukusa new Township. At keway Motors (Matukusa) robot turn right at intersection between 5 and 2 towards Beer Wholesale, turn left at robot, proceed. Turn left at Clinic 3 Section 3 via KwaSibali tavern, Turn left at Methodist, via Section 1, via Amajuba District Office, via Khuzani Shopping Center, left at BP Garage, via Magistrate via Amajuba District, via Ikhwezi Section, turn right at Madadeni Police Station robot, proceed straight turn right into P483 road to Matukusa new settlement (pick and drop) proceed straight, turn at Keway Motors into Asiphephe Road proceed straight enter Albert Wessels drive to Newcastle Textile Industries offload and load all around Textile Industries or return with same route to Madadeni approved taxi Rank. Proceed turn left at Clinic 3 Section 3 via KwaSbali Tavern, left at Methodist, via Section 1, via Amajuba District Office, via Khuzani Shopping Center, left at BP Garage via Magistrates Office via Amajuba District via Ikhwezi Section, right at Madadeni Police Station robot, proceed to Newcastle or return with same route to approved Checkers Taxi Rank.</p>



transport

Department:
Transport
Province of KwaZulu-Natal

GAZETTE

LGKZNG53-2015-
DEC
REGION: ALL

<p>12.7</p>	<p>ROUTE 6 From Brewery (Sorghum Beer) Town Miles Tavern (KwaMsimango), turn left at Brewery, via Ithala Industrial site at Section 6, turn right across road Moyomuhle Taxi Rank, turn right at KwaDlamini Corner House between Hospital and Section 6, proceed straight, turn left Zenzele Shopping Center at Section 5, proceed between Section 5 and Madadeni Hospital. Turn right at road intersection Short Homes. Via Cripple Centre via Education (Office Circuit Office) road between Section 5 opening veld, via Amajuba Technology Centre, left enter road from old KZT depot, Beer Wholesaler, via Amajuba College, via Magistrate Office proceed straight to Ingagane River, via Matukusa new Township. At Keway Motors (Matukusa) robot proceed straight via Railway Station, Karbochem, turn left enter road N11 and return right into Allen Street to Newcastle, via Arbor Park Town Houses, proceed on Allen Street enter Newcastle, turn left at Kirkland Street, turn right at Voortrekker Street, proceed across Terminus enter approved Newcastle Taxi Rank. Return with same route to Madadeni Township.</p>
<p>12.8</p>	<p>ROUTE 7 From N Section Taxi Rank KwaNyembe, turn right enter P Section enter road from P1 Stop, via Post Box, turn left at Stafford Clinic or right. Turn right enter M Section. Turn right at road intersection via Dedangifunde High School, turn left Muzikayise Junior Primary, turn right enter L Section straight turn left on road between Section 7 and Section 6 to Madadeni Brewery via Virginia Supermarket, via Madadeni Light Industries, via Binda Hardware Moyomuhle Taxi Rank and Community Centre. At robot turn right enter Main Road P483 from Newcastle to Osizweni, Buffalo flats and Utrecht to Newcastle at Ingagane robot cross-over Ingagane River turn left at Keyway Motors robot into Asiphephe Road enter Albert Wessels Road. Via light and textile Industries eMabhodini to Newcastle via Protection Service turn right Allen Street proceed turn left at Kirkland Street, turn right at Voortrekker Street proceed across Terminus Street, enter approved Newcastle Taxi Rank. Return with same route to Madadaeni Township.</p>
<p>12.9</p>	<p>Route 8 From R-Section Taxi Rank R826 House right, enter road between R-Section and Section 6, turn left Rasta Piazza Shop, straight, via Zenzele Shopping Complex, via Madadeni Hospital, turn right at intersection, via Cripple Centre and via Circuit Office, via Amajuba Technology Centre, turn left enter Section 2, via Amajuba College, via Magistrates Offices and Madadeni Police Service, turn left at Ingagane intersection robot Road 483, via Matukusa new settlement, at Amatukusa robot, turn right into Asiphephe Road, proceed straight enter Albert Wessels Road, via Emabhodini Textile and Light Industries. ALTERNATIVE ROUTE From Egesini Section 7 R via Khulakahle Crèche, via Mcebowlwazi Primary School, turn right at Mcebowlwazi Primary School, turn left at L Post Office Box, turn left at House L597, turn right at Mazulu High School, turn left at Zenzele Supermarket, via Madadeni Hospital, turn right at road intersection, via Cripple Centre, via Education Circuit Office, via Amajuba Technology, turn left, enter Section 2 road, via Amajuba College, via Magistrates Office and SAPS Station, proceed straight, via Ikhwezi Station, turn right at Asiphephe Road, enter Albert Wessels Road, via Amabhodini proceed straight, via Protection Services, turn right, enter Allen Street, proceed straight, turn left at Kirkland Street, turn right at Voortrekker Street, proceed across Terminal Street, enter Newcastle Approved Taxi Rank and return with same route to Madadeni Section</p>
<p>12.10</p>	<p>ROUTE 9 LISTER FARM/SIZANANI SCHOOL Gravel Road, via Sizamokuhle Primary, via Family Pack Store, turn right straight, across the Theku River/Buthelezi Shop 1087, Via Hloniphani Rest on the right, enter P 1 Section (MTN Arial) Buhlebomshado Shop, turn left at Mkhulukhulu Store, turn right at Kusakusa/Something XM Section, via Eyakho Complex go straight via Ekuphakameni Store, turn left at Lokothwayo Brick Blocks, turn right at Ekhamduze Liquor Store L Section, via Madoda Butchery and Café Enterprise, turn right at Madadeni Brewery via Virginia Supermarket, via Madadeni Light Textile Industries, via Binda Building Material Supply Store, straight Moyomuhle Taxi Rank via Community Centre. At robot turn right enter main road from Newcastle to Osizweni Utrecht- straight across Ingagane River robot to the next robot via Keyway Motors, return right to Albert Wessels Drive or straight, via Railway Station Karbochem off-ramp, turn left enter N11 about 1 kilometer drive turn right into Allen Street, via Arbor Park straight into Town (Allen Street) turn left at Kirkland Street, turn right and drive across street enter approved Newcastle Taxi Rank.</p>



transport

Department:
Transport
Province of KwaZulu-Natal

GAZETTE

LGKZNG53-2015-
DEC
REGION: ALL

12.11	<p>ROUTE 10 JOBSTOWN / EMASONDEZA ROUTE From Kwadanisa stop Jobstown, turn right on Road D1335, Via Zuka Trust Farm, turn left Jobstown School and Isikhalisezwe S. Primary School, proceed across Theku River, via Maskraal proceed straight, enter Section Madadeni, turn right at Iscor Hostel, via Iscor Hostel (Inggayi Hostel) proceed straight turn left at eMatsheni Amhlophe, turn right at corner house KwaMdlalose proceed straight turn left Shoprite Checkers enter Checkers approved Taxi Rank off-load and return with same route to Masondeza. ALTERNAIVE ROUTE From KwaMdlalose corner house proceed straight via Checkers Shopping Center, via Section 3 Clinic, turn right at road intersection proceed straight via KwaSibali turn left at Methodist Church proceed straight via Section 1 Taxi Rank via Ekhuzani, via Embongolweni, via BP Garage, via Ikhwezi Section, via Madadeni Police Station at the robot turn left proceed straight enter Magistrate and Welfare Office parking and load / offload. Return the same route to Madadeni Checkers.</p>
12.12	<p>ROUTE 11 SIBHASHA (KILBARCHAN) From Newcastle Taxi Rank, turn left into Terminus Street, Turn right at Voortrekker Street, turn left at Kirkland Street, and turn right at Allen Street." OR ALTERNATIVE From Newcastle Taxi Rank, turn right at Terminus Street, turn left at Sutherland Street, turn left at Hospital via Provincial Hospital Newcastle Prison turn right into Allen Street, proceed turn right into N11 Ladysmith Road, turn right to Indian Village return same route across N11, left into Kilbarchen Village, turn left at 4th Avenue return same route turn left into Ingagane Road, turn left to Kilbarchen Golf Club return same route turn left, at Buthelezi Street via Old PowerStation. Proceed straight into Ingagane Township turn left into Ingagane Club into 3rd Avenue at Ingagane Township Office return with same route to Madadeni. ALTERNATIVE ROUTE From Newcastle Taxi Rank proceed across Terminus Street, turn left at Voortrekker Street, turn right at Kirkland Street, proceed straight turn left at Sutherland Street via Pick N Pay Shopping center via Technikon SA. Turn left at Hospital Street proceed straight turn right Allen Street via Arbor Park Suburb, turn left enter N11 turn right into P483 Road to Madadeni, Osizweni and Utrecht, turn right Karbochem via Karbochem proceed straight via Roy Point Cemetery, proceed straight enter Vezibuhle Settlement (known as Empongpongweni) return with the same route to Newcastle approved Taxi Rank. ALTERNATIVE TO ROUTE 11 Turn right to Ballangeigh and return and turn left to Vezibuhle</p>
12.13	<p>ROUTE 17 NEWCASTLE TO LADYSMITH From Newcastle approved Taxi Rank proceed across Terminus Street enter Voortrekker Street turn left at Kirkland Street, turn right enter Allen Street, turn right to N11 join Crawchaw Street, turn left enter Ladysmith approved Taxi Rank return with the same route to Newcastle.</p>
12.14	<p>ROUTE 20 MADADENI SHOPPING CENTRE TO ALL SECTIONS From Madadeni Shoprite Shopping Centre to all Sections within Madadeni Township. Pick and drop to and from and turn to Madadeni Shoprite Shopping Centre.</p>
12.15	<p>ROUTE 21 NEWCASTLE TAXI RANK TO NEWCASTLE TOWNLANDS From Taxi Rank into Terminus Street turn left at Voortrekker Street turn left into Kirkland Street, turn left into Allen Street, proceed straight turn right at Drakensburg Drive proceed straight, via Monte Vista, turn left into Aquamarine Drive, turn right into Amethyst Road proceed straight turn right at Drakensburg Drive, turn left into Victoria Road proceed straight via Amajuba Lodge, Checkers Shopping Centre, turn right at robot into Allen Street pick and drop to and from. Return with same route to Newcastle Taxi Rank.</p>
12.16	<p>ROUTE 43 FROM NEWCASTLE TO UTRECHT From Newcastle Taxi Rank with Voortrekker Street turn left to 34 Kirkland Street and turn left to 31 Allen Street and turn left to join N11 road turn right to Utrecht Road and turn left to Utrecht into Approved Taxi Rank and return back using the same route.</p>
12.17	<p>ROUTE 45 FROM NEWCASTLE TO DUNDEE From Newcastle approved Taxi Rank proceed across Terminus Street, enter Voortrekker Street turn left to Kirkland Street, turn right enter Allen Street, proceed turn left to N11 proceed straight turn left to R621 via NDH enter proceed straight via Hutternsprut turn left to Dundee enter Landman Street turn left enter Dundee approved Taxi Rank return with same route to Newcastle.</p>



transport

Department:
Transport
Province of KwaZulu-Natal

GAZETTE

LGKZNG53-2015-
DEC

REGION: ALL

1) Application Number: APP0044853	2) Gazette Number: LGKZNG53-2015-DEC
3) Applicant: JB MDAKANE ID NO. 5907105478086 Association: MADADENI TAXI OWNERS ASSOCIATION	4) Applicant Address: P.O BOX 8238 MADADENI KWAZULU-NATAL 2951
5) Existing Licence Holder: NOT APPLICABLE ID NO. NOT APPLICABLE	6) Existing Licence Holder Address: NOT APPLICABLE
7) Type of application: NEW OPERATING LICENCE	8) Operating Licence Number: NOT AVAILABLE
9) Vehicle Type: MINIBUS	10) 1 x 14 (SEATED) + 0 (STANDING)
11) Region: AMAJUBA	
12.1	ROUTE 1 From KwaHofina Canan Section new settlement housing and the riverside proceed straight on road between Section 3 and Riverside Housing at four way stop proceed straight via Methodist Church via Section 1 Clinic and Taxi Rank,turn right at Section 1 Rank proceed straight turn left at KwaMavuso Corner house proceed straight turnleft at Lutheran Church proceed straight turn right at Embongolweni Church,via BP Garage via Amajuba District Office Ikhwezi Section and via SAPS Station Madadeni at robot turn right to Ingagane intersection,turn right at the robot crossing Ingagane River via Matukusa New Township at Keyway Motors (Mastukusa) robot proceed straight via Railway Station Karbochem,turn left enter Road N11 and turn right into Allen Street to Newcastle,via Arbor Park Town Houses,proceed on Allen Street enter Newcastle,turn left at Kirkland Street,turn right at Voortrekker Street proceed straight across Terminus Street Taxi Rank return with same route to Madadeni Township.Turn right at Keyway Motors robot into Albert Wesswls Road via Emabhodini (Newcastle Textile Industries and heavy engineering industry),proceed straight Engen Garage via Four way stop proceed straight,turn right at robot via Kardbro Testing Station,turn right enter Hardwick Street,turn left at Kings Hotel into Harding Street proceed straight,turn right at BP Garage and Bradrows Furthers,into Allen Street proceed straight,turn left at Kirklands Street,turn right into Voortrkker Street proceed straight across Terminus Street enter Newcastle approved Taxi Rank return with same route to Madadeni Township.
12.2	ROUTE 1 MADADENI TO NEWCASTLE From KwaHofina eCanan Section new settlement housing and the riverside proceed straight on road between Section 3 and Riverside Housing at four way stop proceed straight via Methodist Church via Section 1 Clinic and Taxi Rank, turn right at Section 1 rank proceed straight, turn left at KwaMavuso Corner house proceed straight, turn left at Lutheran Church proceed straight, turn right Embongolweni Church, via BP Garage, via Amajuba District Office Ikhwezi Section and via SAPS Station Madadeni at Robot, turn right to Ingagane intersection, turn right at the robot crossing Ingagane River via Railway Station Matukusa New Township at Keyway Motors (Matukusa) robot proceed straight via Railway Station Karbochem, turn left enter Road N11 and turn right into Allen Street to Newcastle, via Arbor Park Town Houses, proceed on Allen Street enter Newcastle, turn left at Kirkland Street, turn right at Voortrekker Street proceed straight across Terminus Street Taxi Rank. Return with the same route to Madadeni Township. OR Turn right at Keyway Motors robot into Albert Wessels Road via Emabhodini (Newcastle Textile Industries and heavy engineering industry. Proceed straight via Engine Garage. Via Four way stop proceed straight, turn right at robot via Kardbro Testing Station, turn right enter Hardwick Street, turn left at Kings Hotel into Harding Street proceed straight, turn right at BP Garage and Brad lows Furnishers, into Allen Street proceed straight, turn left at Kirkland Street, turn right into Voortrekker Street proceed straight across Terminus Street enter Newcastle approved Taxi Rank. Return with same route to Madadeni Township.

**transport**

Department:
Transport
Province of KwaZulu-Natal

GAZETTE

LGKZNG53-2015-
DEC

REGION: ALL

12.3**CONDITIONS/RESTRICTIONS**

1. Passengers may be picked up and/or set down only at designated Taxi Rank or Taxi Stop, which shall exclude Bus Stops.
2. Entry or ranking on private property is not permitted without permission of the Landlord, a copy of which must be supplied to the Board before issue operating license.
3. without having entered into an agreement with other operators on a common route, as contemplated by section 88 (2) (B) of Act 22 of 2000, the picking up or setting down of passengers on such route is not permitted. A copy of such agreement must be supplied to the Board.
4. At ranks, whether on -street or off-street, only the taxis that can be accommodated in the demarcated area may occupy the rank, excess vehicles must hold elsewhere at designated holding areas.
5. Rank permits or letters of authority must be produced in respect of all ranks in municipal arrears, in particular major towns and cities.
6. The allocation of any route or portion of a route is subject to the condition that it has been approved and allocated in good faith and that such route will be invalid should it transpire that the route or portion thereof will, or has caused conflict due to it having been approved based on incorrect or false information supplied to the Board or as a result of an error. In such instance the operating license must be returned to the Board for correction.
7. The vehicle must be covered by motor vehicle insurance as well as personal liability insurance.



transport

Department:
Transport
Province of KwaZulu-Natal

GAZETTE

LGKZNG53-2015-
DEC

REGION: ALL

1) Application Number: APP0044854	2) Gazette Number: LGKZNG53-2015-DEC
3) Applicant: EZ HLATSHWAYO ID NO. 5607055406083 Association: MADADENI TAXI OWNERS ASSOCIATION	4) Applicant Address: PO BOX 349 NEWCASTLE KWAZULU-NATAL 2940
5) Existing Licence Holder: NOT APPLICABLE ID NO. NOT APPLICABLE	6) Existing Licence Holder Address: NOT APPLICABLE
7) Type of application: NEW OPERATING LICENCE	8) Operating Licence Number: NOT AVAILABLE
9) Vehicle Type: NOT AVAILABLE	10) 1 x 0 (SEATED) + 0 (STANDING)
11) Region: AMAJUBA	
12.1	ROUTE 1 From KwaHofina Canan Section new settlement housing and the riverside proceed straight on road between Section 3 and Riverside Housing at four way stop proceed straight via Methodist Church via Section 1 Clinic and Taxi Rank,turn right at Section 1 Rank proceed straight turn left at KwaMavuso Corner house proceed straight turnleft at Lutheran Church proceed straight turn right at Embongolweni Church,via BP Garage via Amajuba District Office Ikhwezi Section and via SAPS Station Madadeni at robot turn right to Ingagane intersection,turn right at the robot crossing Ingagane River via Matukusa New Township at Keyway Motors (Mastukusa) robot proceed straight via Railway Station Karbochem,turn left enter Road N11 and turn right into Allen Street to Newcastle,via Arbor Park Town Houses,proceed on Allen Street enter Newcastle,turn left at Kirkland Street,turn right at Voortrekker Street proceed straight across Terminus Street Taxi Rank return with same route to Madadeni Township.Turn right at Keyway Motors robot into Albert Wesswls Road via Emabhodini (Newcastle Textile Industries and heavy engineering industry),proceed straight Engen Garage via Four way stop proceed straight,turn right at robot via Kardbro Testing Station,turn right enter Hardwick Street,turn left at Kings Hotel into Harding Street proceed straight,turn right at BP Garage and Bradrows Furthers,into Allen Street proceed straight,turn left at Kirklands Street,turn right into Voortrkker Street proceed straight across Terminus Street enter Newcastle approved Taxi Rank return with same route to Madadeni Township.
12.2	ROUTE 1 MADADENI TO NEWCASTLE From KwaHofina eCanan Section new settlement housing and the riverside proceed straight on road between Section 3 and Riverside Housing at four way stop proceed straight via Methodist Church via Section 1 Clinic and Taxi Rank, turn right at Section 1 rank proceed straight, turn left at KwaMavuso Corner house proceed straight, turn left at Lutheran Church proceed straight, turn right Embongolweni Church, via BP Garage, via Amajuba District Office Ikhwezi Section and via SAPS Station Madadeni at Robot, turn right to Ingagane intersection, turn right at the robot crossing Ingagane River via Railway Station Matukusa New Township at Keyway Motors (Matukusa) robot proceed straight via Railway Station Karbochem, turn left enter Road N11 and turn right into Allen Street to Newcastle, via Arbor Park Town Houses, proceed on Allen Street enter Newcastle, turn left at Kirkland Street, turn right at Voortrekker Street proceed straight across Terminus Street Taxi Rank. Return with the same route to Madadeni Township. OR Turn right at Keyway Motors robot into Albert Wessels Road via Emabhodini (Newcastle Textile Industries and heavy engineering industry. Proceed straight via Engine Garage. Via Four way stop proceed straight, turn right at robot via Kardbro Testing Station, turn right enter Hardwick Street, turn left at Kings Hotel into Harding Street proceed straight, turn right at BP Garage and Brad lows Furnishers, into Allen Street proceed straight, turn left at Kirkland Street, turn right into Voortrekker Street proceed straight across Terminus Street enter Newcastle approved Taxi Rank. Return with same route to Madadeni Township.



transport

Department:
Transport
Province of KwaZulu-Natal

GAZETTE

LGKZNG53-2015-
DEC
REGION: ALL

12.3	ROUTE 2 From Madadeni Library and Community Hall, turn left via Beer Wholesale, turn right at robot, and proceed via Amajuba College via Magistrate Office." OR "From Madadeni Library, turn right to Road intersection between Section 2 and 3, turn left via KwaSbali Tavern (between 2 and 3), turn left Methodist Church, proceed via Section 1 Clinic via Khuzani Shopping Centre, proceed straight via BP garage, via Amajuba District Municipality Office, via Ikhwezi Section/Police Station, Turn right at Robot, turn right to Ingagane Road intersection. Turn right at the robot crossing Ingagane River via Matukusa New Township at Keyway Motors (Matukusa) robot proceed straight via Railway Station Karbochem. Turn left enter Road N11 and right into Allen Street to Newcastle via Arbor Park Town houses, proceed on Allen Street enter Newcastle. Turn left at Kirkland Street, turn right at Voortrekker Street proceed across Terminus Street enter approved Newcastle Taxi Rank. Return with the same route to Madadeni Township." "
12.4	ROUTE 3 From Madadeni High School turn right at eMatsheni Amhlophe via eNyokeni Section 3, turn left Vodacom Containers via Bhekukuphiwa Restaurant, left at eHashini Stop via St John Church, turn right towards Shoprite Centre, right at Clinic No.7, via KwaSbali Tavern, turn left at Methodist Church, via Clinic No.1 at Section 1 via Section1, turn left at BP Garage, via Amajuba Municipality Office, via Ikhwezi Section, via Madadeni Police Station, turn right at robot, right at Ingagane intersection Robot, enter Road 0483 from Utrecht, Osizweni to Newcastle, turn right at Keyway Motors to Emabhodi, via Protection Service turn enter right Allen Street at keyway Motors proceed straight, via Railway Station via Karbochem off-ramp turn left enter N11, turn right at Allen Street to Newcastle, proceed on Allen Street, turn left at Kirkland Street, turn right at Voortrekker Street, proceed across Terminus Street enter approved Newcastle Taxi Rank. Return with same route to Madadeni Township. ALTERNATE: ROUTE 3 Starting point same as above but at Keyway Motors proceed straight, via Railway Station, via Karbochem off-ramp, turn left enter N11, Turn right at Allen Street to Newcastle, proceed straight via Arbor Park Suburbs proceed along Terminus Street enter Newcastle approved Taxi Rank. Return same route to Madadeni Township.
12.5	ROUTE 4 From KwaBester (turn off to Iscor), via Hostel, via Egesini, right at road intersection, right at Zenzele T-junction (between 4 and 5), via Wall to Wall shop, via Surgery, via Ezincwadini, via Mazibuye Testing Station, left of right via Amajuba College, via Magistrates Office, via Police Station, turn right at Ingagane Intersection and robot. At Keyway Moors proceed straight via Railway Station, via Karbochem, turn left or enter N11 Road, turn right at Allen Street, via Arbor Park, Police Station/Newcastle High School, turn left at Kirkland Street, turn right at Voortrekker Street proceed across Terminus Street enter approved Newcastle Taxi Rank. Return with same route to Madadeni Township." OR "From bester Stop T-disjunction (Iscor PTY LTD), turn off. Turn left at eMatsheni Amhlophe proceed straight via Old KZT Depot, via World of Praise Church, turn right at T-junction, turn left at Robot Beer Wholesale, Enter road between Section 2 East and Section 5 West, turn right proceed on road, via Section 5, Amajuba College, Magistrates Office and Police Station proceed to Ingagane T-Junction, turn right to Ingagane intersection. At Kewway Motors (Matukusa) robot proceed straight via Railway Station Karbochem, turn left enter Road 11 and turn right into Allen Street to Newcastle. Via Arbor Park Town houses, proceed on Allen Street enter Newcastle, turn left at Kirkland Street, turn right at Voortrekker Street proceed across Terminus Street enter approved Newcastle Taxi Rank. Return with same route to Madadeni Township.
12.6	ROUTE 5 From Zenzele Shopping Centre, turn right at Madadeni Hospital, turn left at Thokoza Shopping Centre, turn right at School for Deaf, turn left Clinic No.5, Section5, via Ntobeko L. P. School, turn left or right Amajuba College, via Magistrate Office, via Police Station, Turn right to Ingagane intersection, turn right at the robot crossing Ingagane River, via Matukusa new Township. At keway Motors (Matukusa) robot turn right at intersection between 5 and 2 towards Beer Wholesale, turn left at robot, proceed. Turn left at Clinic 3 Section 3 via KwaSibali tavern, Turn left at Methodist, via Section 1, via Amajuba District Office, via Khuzani Shopping Center, left at BP Garage, via Magistrate via Amajuba District, via Ikhwezi Section, turn right at Madadeni Police Station robot, proceed straight turn right into P483 road to Matukusa new settlement (pick and drop) proceed straight, turn at Keway Motors into Asiphephe Road proceed straight enter Albert Wessels drive to Newcastle Textile Industries offload and load all around Textile Industries or return with same route to Madadeni approved taxi Rank. Proceed turn left at Clinic 3 Section 3 via KwaSbali Tavern, left at Methodist, via Section 1, via Amajuba District Office, via Khuzani Shopping Center, left at BP Garage via Magistrates Office via Amajuba District via Ikhwezi Section, right at Madadeni Police Station robot, proceed to Newcastle or return with same route to approved Checkers Taxi Rank.



transport

Department:
Transport
Province of KwaZulu-Natal

GAZETTE

LGKZNG53-2015-
DEC
REGION: ALL

<p>12.7</p>	<p>ROUTE 6 From Brewery (Sorghum Beer) Town Miles Tavern (KwaMsimango), turn left at Brewery, via Ithala Industrial site at Section 6, turn right across road Moyomuhle Taxi Rank, turn right at KwaDlamini Corner House between Hospital and Section 6, proceed straight, turn left Zenzele Shopping Center at Section 5, proceed between Section 5 and Madadeni Hospital. Turn right at road intersection Short Homes. Via Cripple Centre via Education (Office Circuit Office) road between Section 5 opening veld, via Amajuba Technology Centre, left enter road from old KZT depot, Beer Wholesaler, via Amajuba College, via Magistrate Office proceed straight to Ingagane River, via Matukusa new Township. At Keway Motors (Matukusa) robot proceed straight via Railway Station, Karbochem, turn left enter road N11 and return right into Allen Street to Newcastle, via Arbor Park Town Houses, proceed on Allen Street enter Newcastle, turn left at Kirkland Street, turn right at Voortrekker Street, proceed across Terminus enter approved Newcastle Taxi Rank. Return with same route to Madadeni Township.</p>
<p>12.8</p>	<p>ROUTE 7 From N Section Taxi Rank KwaNyembe, turn right enter P Section enter road from P1 Stop, via Post Box, turn left at Stafford Clinic or right. Turn right enter M Section. Turn right at road intersection via Dedangifunde High School, turn left Muzikayise Junior Primary, turn right enter L Section straight turn left on road between Section 7 and Section 6 to Madadeni Brewery via Virginia Supermarket, via Madadeni Light Industries, via Binda Hardware Moyomuhle Taxi Rank and Community Centre. At robot turn right enter Main Road P483 from Newcastle to Osizweni, Buffalo flats and Utrecht to Newcastle at Ingagane robot cross-over Ingagane River turn left at Keyway Motors robot into Asiphephe Road enter Albert Wessels Road. Via light and textile Industries eMabhodini to Newcastle via Protection Service turn right Allen Street proceed turn left at Kirkland Street, turn right at Voortrekker Street proceed across Terminus Street, enter approved Newcastle Taxi Rank. Return with same route to Madadaeni Township.</p>
<p>12.9</p>	<p>Route 8 From R-Section Taxi Rank R826 House right, enter road between R-Section and Section 6, turn left Rasta Piazza Shop, straight, via Zenzele Shopping Complex, via Madadeni Hospital, turn right at intersection, via Cripple Centre and via Circuit Office, via Amajuba Technology Centre, turn left enter Section 2, via Amajuba College, via Magistrates Offices and Madadeni Police Service, turn left at Ingagane intersection robot Road 483, via Matukusa new settlement, at Amatukusa robot, turn right into Asiphephe Road, proceed straight enter Albert Wessels Road, via Emabhodini Textile and Light Industries. ALTERNATIVE ROUTE From Egesini Section 7 R via Khulakahle Crèche, via Mcebowlwazi Primary School, turn right at Mcebowlwazi Primary School, turn left at L Post Office Box, turn left at House L597, turn right at Mazulu High School, turn left at Zenzele Supermarket, via Madadeni Hospital, turn right at road intersection, via Cripple Centre, via Education Circuit Office, via Amajuba Technology, turn left, enter Section 2 road, via Amajuba College, via Magistrates Office and SAPS Station, proceed straight, via Ikhwezi Station, turn right at Asiphephe Road, enter Albert Wessels Road, via Amabhodini proceed straight, via Protection Services, turn right, enter Allen Street, proceed straight, turn left at Kirkland Street, turn right at Voortrekker Street, proceed across Terminal Street, enter Newcastle Approved Taxi Rank and return with same route to Madadeni Section</p>
<p>12.10</p>	<p>ROUTE 9 LISTER FARM/SIZANANI SCHOOL Gravel Road, via Sizamokuhle Primary, via Family Pack Store, turn right straight, across the Theku River/Buthelezi Shop 1087, Via Hloniphani Rest on the right, enter P 1 Section (MTN Arial) Buhlebomshado Shop, turn left at Mkhulukhulu Store, turn right at Kusakusa/Something XM Section, via Eyakho Complex go straight via Ekuphakameni Store, turn left at Lokothwayo Brick Blocks, turn right at Ekhamduze Liquor Store L Section, via Madoda Butchery and Café Enterprise, turn right at Madadeni Brewery via Virginia Supermarket, via Madadeni Light Textile Industries, via Binda Building Material Supply Store, straight Moyomuhle Taxi Rank via Community Centre. At robot turn right enter main road from Newcastle to Osizweni Utrecht- straight across Ingagane River robot to the next robot via Keyway Motors, return right to Albert Wessels Drive or straight, via Railway Station Karbochem off-ramp, turn left enter N11 about 1 kilometer drive turn right into Allen Street, via Arbor Park straight into Town (Allen Street) turn left at Kirkland Street, turn right and drive across street enter approved Newcastle Taxi Rank.</p>



transport

Department:
Transport
Province of KwaZulu-Natal

GAZETTE

LGKZNG53-2015-
DEC
REGION: ALL

12.11	<p>ROUTE 10 JOBSTOWN / EMASONDEZA ROUTE From Kwadanisa stop Jobstown, turn right on Road D1335, Via Zuka Trust Farm, turn left Jobstown School and Isikhalisezwe S. Primary School, proceed across Theku River, via Maskraal proceed straight, enter Section Madadeni, turn right at Iscor Hostel, via Iscor Hostel (Ingqayi Hostel) proceed straight turn left at eMatsheni Amhlophe, turn right at corner house KwaMdlalose proceed straight turn left Shoprite Checkers enter Checkers approved Taxi Rank off-load and return with same route to Masondeza. ALTERNAIVE ROUTE From KwaMdlalose corner house proceed straight via Checkers Shopping Center, via Section 3 Clinic, turn right at road intersection proceed straight via KwaSibali turn left at Methodist Church proceed straight via Section 1 Taxi Rank via Ekhuzani, via Embongolweni, via BP Garage, via Ikhwezi Section, via Madadeni Police Station at the robot turn left proceed straight enter Magistrate and Welfare Office parking and load / offload. Return the same route to Madadeni Checkers.</p>
12.12	<p>ROUTE 11 SIBHASHA (KILBARCHAN) From Newcastle Taxi Rank, turn left into Terminus Street, Turn right at Voortrekker Street, turn left at Kirkland Street, and turn right at Allen Street." OR ALTERNATIVE From Newcastle Taxi Rank, turn right at Terminus Street, turn left at Sutherland Street, turn left at Hospital via Provincial Hospital Newcastle Prison turn right into Allen Street, proceed turn right into N11 Ladysmith Road, turn right to Indian Village return same route across N11, left into Kilbarchen Village, turn left at 4th Avenue return same route turn left into Ingagane Road, turn left to Kilbarchen Golf Club return same route turn left, at Buthelezi Street via Old PowerStation. Proceed straight into Ingagane Township turn left into Ingagane Club into 3rd Avenue at Ingagane Township Office return with same route to Madadeni. ALTERNATIVE ROUTE From Newcastle Taxi Rank proceed across Terminus Street, turn left at Voortrekker Street, turn right at Kirkland Street, proceed straight turn left at Sutherland Street via Pick N Pay Shopping center via Technikon SA. Turn left at Hospital Street proceed straight turn right Allen Street via Arbor Park Suburb, turn left enter N11 turn right into P483 Road to Madadeni, Osizweni and Utrecht, turn right Karbochem via Karbochem proceed straight via Roy Point Cemetery, proceed straight enter Vezibuhle Settlement (known as Empongpongweni) return with the same route to Newcastle approved Taxi Rank. ALTERNATIVE TO ROUTE 11 Turn right to Ballangeigh and return and turn left to Vezibuhle</p>
12.13	<p>ROUTE 12 FROM MADADENI TO OSIZWENI TOWNSHIP From Magistrate Office, Madadeni Township, turn left enter road between Section 2 and Municipality Offices. Turn right at BP Garage proceed straight via Imbongolweni Church, via Khuzani Shopping Centre via Methodist Church. Sections 1 proceed straight at four way stop on road between riverside houses and Section 3 turn right at KwaMaboya. Via eHashini stop. Via St Hohn Church, turn right at Checkers Shopping Center via Clinic Section 3, turn left at Clinic, and proceed via Madadeni Library, via Beer Wholesale Deport, via Mazibuye Testing Station. Proceed straight, at Zenzele Shopping Center, turn right and turn left via Madadeni Hospital road between Section 6 and Madadeni Hospital, turn left at Amazulu High School, turn right at road intersection (road between Section 6 and section7), via Madoda Shopping Enterprise, turn right at Madadeni Brewery via Moyomuhle Taxi Rank, turn left at the robot enter road to Osizweni and Utrecht via nine mile stop, via Blaaubosch area, turn right at Empangeni, turn left enter Osizweni Township (South), proceed straight via Qhubimfundo S. P. School and via Xolani High School. Turn right at KwaMashu stop. Turn left at Mphazima Restaurant and Hlanganani Shopping Centre, proceed straight, turn right at road intersection via Osizweni Business are, via Post Office (Osizweni) and S.A.P.S. Station, turn left proceed straight to Top Tank, turn left KwaMbhoko (Sand Supply Deport) via Long Homes Housing, turn right at Matsheketseni Section, via Kwa Bob Shopping Centre, and Maskophasini, turn left at Depot. On the third road from Khuzani Shopping Centre, turn right via KwaMakhanya Shopping Center, turn right at Kwa Vilakazi corner house, via 5 Star Centre and Fire Station Osizweni, and turn right at T.V. Liquor Store. Proceed Straight via Kakalaskan Area (rural area) via Millennium Cash Store. Empompini return same route to Madadeni Township.</p>
12.14	<p>ROUTE 13 IMPONDO/BAHLOKAZI From Newcastle approved Taxi Rank, turn right at Terminus street, turn left at Gurtherland Street, turn right at Scotts Street, via Pick n Pay Shopping Centre, proceed straight via Capricorna Hotel, enter Boundary Street at Lenoxton Township, proceed via Caltex Garage (Petrol), via Richview Civic Hall, via Babs Scrap yard, via Ncandu Combined School, turn left at Chemsford Road, via Farmers Association Auction Sale, turn right to Road D502 to Ekuseni Youth Development Centre, enter Chempsford Road, proceed straight. At Chempsford Dam, turn right into Road R621 to Bahlokazi High School. Return with the same Road R621 from Haigh School via Chemsford Water Works. Return with the same route from Gijima School R621, turn right at Chelmsford Dam. Return with the same route to Newcastle approved Taxi Rank.</p>



transport

Department:
Transport
Province of KwaZulu-Natal

GAZETTE

LGKZNG53-2015-
DEC
REGION: ALL

12.15	<p>ROUTE 14 MADADENI TO NEWCASTLE From P1 Section 7(P) proceed straight to Kwamakhulukhulu Supermarket, turn left at the corner proceed straight, turn right Engulubeni or Kusakusa enter M-Section 7, via Eyakho Shopping Complex proceed straight via Ekhamduze Store, turn left at Lokothwayo Brick & Tile Supply, turn right at EkhamduzeLiquor Store enter L Section proceed, straight turn right, at intersection, enter road between Section 7 (L0 and Section 6, turn left proceed straight, via Amazulu High School, turn left at Eyethu Motors Spares. Proceed straight on road between Madadeni Hospital and Section 6, turn left at Zenzele Shopping Centre enter road between Section 5 Madadeni Hospital, proceed straight turn right enter road Section 5 and open veld, via Cripple Centre, via Circuit Office, via Amajuba Technology Centre proceed straight turn left, via Amajuba College, via Magistrates Office, via Madadeni Police Station proceed straight across robot, turn right on P483 road, to Newcastle, via Matukusa new settlement, turn right Keyway robot enter Asiphephe road proceed straight enter Albert Wessels Drive, via Emabhodini proceed straight via Engine Garage, proceed straight across 4 Way stop turn right at robot into Faraday Street, via Kadbro Vehicle Testing enter Hardwick Street, turn or proceed straight, via Vlam Crescent turn right at Hardwick street proceed straight, turn left Kings Hotel enter Harding Street proceed straight, turn left. Allen Street proceed straight, turn left at Kirkland Street, turn right at Voortrekker street proceed straight Terminus enter approved Newcastle Taxi rank. Return same route to P1 Section7.</p>
12.16	<p>ROUTE 15 FROM NEWCASTLE TAXI RANK AND FROM MADADENI SECTION 6 TO VRYHEID From Newcastle Taxi Rank in Newcastle proceed straight across Terminus Street, into Voortrekker Street, turn left at Kirkland street, turn right at Allan Street (Main Street) proceed straight via Arbor Park Suburbs, turn left enter N11 Road proceed straight, turn right into P483 proceed straight turn left at Cavern robot to (pick up point) Section 6 return the same road to Cavern robot, turn left at Robot, enter P483 road, via Osizweni to Utrecht, turn right at Utrecht road intersection enter R34 road proceed.</p>
12.17	<p>ROUTE 16 NEWCASTLE TO ESTCOURT From Newcastle approved Taxi Rank, turn right at Voortrekker, turn left to Kirkland Street, turn right enter Allen Street, turn right to N11, turn left to Helpmekkar, turn to Peters Road, turn right to Colense Road, turn left to R103, enter Alexandra Road, turn right to Harding street enter approved Estcourt Taxi rank. Return with the same route to Newcastle.</p>
12.18	<p>ROUTE 17 NEWCASTLE TO LADYSMITH From Newcastle approved Taxi Rank proceed across Terminus Street enter Voortrekker Street turn left at Kirkland Street, turn right enter Allen Street, turn right to N11 join Crawchaw Street, turn left enter Ladysmith approved Taxi Rank return with the same route to Newcastle.</p>
12.19	<p>ROUTE 18 NEWCASTLE TO PITERMARITZBURG From Newcastle approved Taxi rank proceed across Terminus Street, enter Voortrekker Street, turn left to Kirkland Street, turn right enter Allen Street, turn left to N11, turn left to Helpmekkar Road, turn right to Peters Road through Industrial, turn right to Colenso Road, turn right to N3, turn left to Church Street, turn left to East Street enter Pietermaritzburg approved Taxi Rank. Return with the same route to Newcastle.</p>
12.20	<p>ROUTE 19 NEWCASTLE TO DURBAN From Newcastle approved Taxi rank, proceed across Terminus Street, turn right at Voortrekker Street, turn left into Kirkland Street, turn right enter Allen Street proceed straight, turn right to N11, turn left to Helpmekkar, turn right to Peters Road, turn right to Colenso Road, turn left to R103, turn left to N3, turn left to Alice Street, turn left to Albert Road, turn right to Mngeni Road enter approved Durban Taxi Rank corner of Umngeni Road and Osborn Road. Return with the same route to Newcastle.</p>
12.21	<p>ROUTE 20 MADADENI SHOPPING CENTRE TO ALL SECTIONS From Madadeni Shoprite Shopping Centre to all Sections within Madadeni Township. Pick and drop to and from and turn to Madadeni Shoprite Shopping Centre.</p>
12.22	<p>ROUTE 21 NEWCASTLE TAXI RANK TO NEWCASTLE TOWNLANDS From Taxi Rank into Terminus Street turn left at Voortrekker Street turn left into Kirkland Street, turn left into Allen Street, proceed straight turn right at Drakensburg Drive proceed straight, via Monte Vista, turn left into Aquamarine Drive, turn right into Amethyst Road proceed straight turn right at Drakensburg Drive, turn left into Victoria Road proceed straight via Amajuba Lodge, Checkers Shopping Centre, turn right at robot into Allen Street pick and drop to and from. Return with same route to Newcastle Taxi Rank.</p>



transport

Department:
Transport
Province of KwaZulu-Natal

GAZETTE

LGKZNG53-2015-
DEC
REGION: ALL

12.23	<p>ROUTE 23 FROM NEWCASTLE TAXI RANK TO MONDLO From approved Taxi Rank in Newcastle proceed straight across Terminus Street into Voortrekker Street, turn left at Kirkland Street, turn right at Allen Street proceed straight, Via Arbor Park Suburb. Turn left enter N11 Road, Turn right into P483 Road via Osizweni to Utrecht, turn right at Utrecht Road intersection enter Road R34 Road. Proceed straight at Blood River proceed straight across R33 Road enter P54 Road to Nquthu, turn left at KwaGrace Shopping Centre proceed straight on that Road enter Mondlo. Turn left to Mondlo Taxi Rank. Return same route to Newcastle.</p>
12.24	<p>ROUTE 24 FROM NEWCASTLE TAXI RANK TO NQUTHU From approves Taxi Rank in Newcastle proceed straight across Terminus Street into Voortrekker Street, turn left at Kirkland Street, turn right at Allen street proceed straight, via Arbor Park Suburb, turn left enter N11 Road then turn right into P483 Road via Osizweni Road to Utrecht, turn right at Utrecht Road intersection enter R34 Road. Proceed straight at Blood river crossroad proceed across R33 Road enter P54 Road to Nquthu approved Taxi Rank destination, Return same route to Newcastle.</p>
12.25	<p>ROUTE 25 FROM NEWCASTLE TO PAULPIETERSBURG From Newcastle Taxi Rank, proceed straight across Terminus Street into Voortrekker Street proceed straight, turn left at Kirkland Street, turn right at Allen Street proceed straight via Arbor Park Suburb, turn left enter N11 Road proceed straight, turn right into P483 via Osizweni to Utrecht, turn right at Utrecht Road intersection enter R34 road proceed straight, turn left at Blood River enter R33 Road and R34 proceed straight to Vryheid, turn left at Stilwater BP Garage proceed straight enter R33 road to Paulpietersburg turn right at Kruger Street proceed straight enter Paulpietersburg Taxi Rank. Return same route to Newcastle.</p>
12.26	<p>ROUTE 25:FROM NEWCASTLE TO PAULPIETERSBURGFrom Newcastle Taxi Rank, proceed straight across Terminus Street into Voortrekker Street proceed straight, turn left at Kirkland Street, turn right at Allen Street proceed straight via Arbor Park Suburb, turn left enter N11 Road proceed straight, turn right into P483 via Osizweni to Utrecht, turn right at Utrecht Road intersection enter R34 road proceed straight, turn left at Blood River enter R33 and R34 proceed straight to Vryheid, turn left at Stilwater BP Garage proceed straight enter R33 road to Paulpietersburg turn right at Kruger Street proceed straight enter Paulpietersburg Taxi Rank. Return same route to Newcastle.</p>
12.27	<p>ROUTE 26 FROM MADADENI TO SECTION 6 IN NEWCASTLE TO NONGOMAFrom Madadeni Section 6 proceed straight to Cavan Farm robot, turn left road intersection enter P483 road, via Osizweni to Utrecht, turn right at Utrecht Road intersection enter R34 road proceed straight via Nhlazadelo School, turn left at Blood River enter R33 and R34 to Vryheid proceed straight at cross roads before reaching Vryheid on reaching R34 road proceed straight via Bhekuzulu Township enter R69 road Louwsburg, proceed straight via Driefontein, via Coronation, turn right enter R618 road via Ngome Forest , via Benedict Hospital to Nongoma Town proceed straight enter Nongoma Taxi Rank, return same route to Madadeni Section 6 and Newcastle.</p>
12.28	<p>ROUTE 27 FROM NEWCASTLE TO EMPANGENI From Madadeni Section 6 and Newcastle Taxi Rank. From Newcastle Taxi Rank proceed across Terminus Street into Voortrekker Street, turn left at Kirkland Street, turn right at Allen Street proceed straight via Arbor Park Suburb, turn left into N11 road proceed straight turn right to P483 road via Blaaubosch Osizweni to Utrecht, turn right at Utrecht Road intersection enter R34 road proceed straight turn left at Bloodriver enter R33 road and R34 proceed straight via Stilwater BP Garage on road to Vryheid, turn right at cross roads before entering Vryheid proceed on R34 road via Vryheid proceed straight via Melmoth, turn left at Enkwalini Ndundulu Area proceed straight on R34 enter Empangeni Main Road turn right at Boxer Shopping Center enter ?A? Taxi Rank Empangeni, return same route to Madadeni Section 6 Newcastle</p>
12.29	<p>ROUTE 28 FROM NEWCASTLE TO PONGOLA From Newcastle Taxi Rank proceed straight across Terminus Street turn left at Kirkland Street turn right at Allen Street (Main Street) proceed straight via Arbor Park Suburb turn left enter N11 road, proceed straight turn right into R483 via Osizweni to Utrecht turn right at Utrecht road Intersection enter R34 road proceed straight turn left at Bloodriver Road intersection enter R33 and R34 proceed straight via Stilwater BP Garage turn right at cross road before reaching Vryheid proceed on R34 via Bhekzulu Township enter R69 road via Louwsburg turn left at Road intersection enter r66 road via Magudu, turn left enter N2 Road proceed straight enter Pongola Taxi Rank return same route to Newcastle.</p>



transport

Department:
Transport
Province of KwaZulu-Natal

GAZETTE

LGKZNG53-2015-
DEC

REGION: ALL

12.30	ROUTE 42 FROM NEWCASTLE TO NORMANDIEN From Newcastle Taxi Rank exit with Terminus Street turn left with Sutherland Street turn right with Scott Street to Lennoxton with Road P39 to Normandien pick and drop returning using same route.
12.31	ROUTE 39 FROM NEWCASTLE TO FRANKFORT From Newcastle Taxi Rank exit with Voortrekker Street and turn left to 34 Kirkland Street and turn left to 31 Allen Street and turn left to road R34 turn right to R103 and turn left to R34 enter with back street Frankfort with right and turn right Namahadi Street enter into Approved Taxi Rank in Frankfort and return using the same route
12.32	ROUTE 45 FROM NEWCASTLE TO DUNDEE From Newcastle approved Taxi Rank proceed across Terminus Street, enter Voortrekker Street turn left to Kirkland Street, turn right enter Allen Street, proceed turn left to N11 proceed straight turn left to R621 via NDH enter proceed straight via Huttersprut turn left to Dundee enter Landman Street turn left enter Dundee approved Taxi Rank return with same route to Newcastle.
12.33	<p>CONDITIONS/RESTRICTIONS</p> <ol style="list-style-type: none"> 1. Passengers may be picked up and/or set down only at designated Taxi Rank or Taxi Stop, which shall exclude Bus Stops. 2. Entry or ranking on private property is not permitted without permission of the Landlord, a copy of which must be supplied to the Board before issue operating license. 3. without having entered into an agreement with other operators on a common route, as contemplated by section 88 (2) (B) of Act 22 of 2000, the picking up or setting down of passengers on such route is not permitted. A copy of such agreement must be supplied to the Board. 4. At ranks, whether on -street or off-street, only the taxis that can be accommodated in the demarcated area may occupy the rank, excess vehicles must hold elsewhere at designated holding areas. 5. Rank permits or letters of authority must be produced in respect of all ranks in municipal arrears, in particular major towns and cities. 6. The allocation of any route or portion of a route is subject to the condition that it has been approved and allocated in good faith and that such route will be invalid should it transpire that the route or portion thereof will, or has caused conflict due to it having been approved based on incorrect or false information supplied to the Board or as a result of an error. In such instance the operating license must be returned to the Board for correction. 7. The vehicle must be covered by motor vehicle insurance as well as personal liability insurance.



transport

Department:
Transport
Province of KwaZulu-Natal

GAZETTE

LGKZNG53-2015-
DEC

REGION: ALL

1) Application Number: APP0044855	2) Gazette Number: LGKZNG53-2015-DEC
3) Applicant: MT SANGWENI ID NO. 5707175438089 Association: OSIZWENI UTRECHT B.TAXI ASSOCIATION	4) Applicant Address: P O BOX 621 NEWCASTLE KWAZULU- NATAL 2940
5) Existing Licence Holder: NOT APPLICABLE ID NO. NOT APPLICABLE	6) Existing Licence Holder Address: NOT APPLICABLE
7) Type of application: NEW OPERATING LICENCE	8) Operating Licence Number: NOT AVAILABLE
9) Vehicle Type: NOT AVAILABLE	10) 1 x 0 (SEATED) + 0 (STANDING)
11) Region: AMAJUBA	
12.1	Route 15 From Osizweni Top Rank P209 Road to Kwa-Mdakane Taxi Rank and return
12.2	Route 24 From Osizweni Taxi Rank, right into MR483, left R34, right to Utrecht Taxi Rank and return
12.3	Route 31 From Newcastle Taxi Rank, left Kirkland right Allen Street right N11 left R621 left R68 to Dundee Taxi Rank and return
12.4	Route 31 UTRECHT TO NEWCASTLE From Utrecht Taxi Rank into R34 then into MR483 then into N11 then into Allen Street then right into Voortrekker Street then to Terminus Street Taxi Rank in Newcastle
12.5	FROM NEWCASTLE TAXI RANK, LEFT KIRKLAND, RIGHT ALLEN STREET, RIGHT N11, LEFT INTO N3 RIGHT INTO CHURCH STREET TO PIETERMARITZBURG TAXI RANK AND RETURN.
12.6	Route 32 NEWCASTLE TO DUNDEE From Newcastle Taxi Rank turn left into Kirkland then right into Allen Street then right into N11 then left into R621 then left into R68 then in to Dundee Taxi Rank and return
12.7	FROM NEWCASTLE TAXI RANK, LEFT KIRKLAND, RIGHT ALLEN STREET, RIGHT N11, LEFT N3, LEFT INTO ALICE STREET LEFT INTO ALBERT STREET RIGHT TO UMGENI ROAD DURBAN TAXI RANK AND RETURN.
12.8	Route 33 NEWCASTLE TO DURBAN From Newcastle Taxi Rank turn left into Kirkland then turns right into Allen Street then turns right into N11 then turns left into N3 then turns left into Alice Street then turns left into Albert Street then turns right into Umgeni Road Durban Taxi Rank and return.
12.9	Route 34 NEWCASTLE TO NQUTHU From Newcastle Taxi Rank turn left into Kirkland then turns right into Allen Street then turns left into N11 then turns right into MR483 then turns right into R34 onto Nkande Road to Nquthu Taxi Rank and return.



transport

Department:
Transport
Province of KwaZulu-Natal

GAZETTE

LGKZNG53-2015-
DEC

REGION: ALL

12.10	FROM NEWCASTLE TAXI RANK, LEFT INTO KIRKLAND RIGHT ALLEN STREET LEFT MR483 RIGHT R34 LEFT R33 LEFT TO R33 VRYHEID TAXI RANK AND RETURN.
12.11	FROM NEWCASTLE TAXI RANK, LEFT KIRKLAND RIGHT ALLEN LEFT N11 LEFT MR483 RIGHT R34 LEFT R33 RIGHT DUMBE TAXI RANK IN PAULPIETERSBURG AND RETURN.
12.12	Route 35 NEWCASTLE TO EMPANGENI From Newcastle Taxi Rank turns left into Kirkland Street then turn right into Allen Street then turns left into N11 then turns right into MR483 then turns right into R34 then to the Taxi rank in Emangeni and return.
12.13	FROM NEWCASTLE TAXI RANK LEFT KIRKLAND RIGHT ALLEN STREET LEFT N11 RIGHT MR483 RIGHT R34 ONTO NKANDE ROAD TO NQUTHU TAXI RANK AND RETURN.
12.14	Route 36 NEWCASTLE TO NONGOMA From Newcastle Taxi Rank turn left into Kirkland then turns right into Allen Street then turns left into N11 then turns right into MR483 then turns right into R34 then turns left into R33 then onto R69 then turns right into R618 to Nongoma Taxi Rank and return.
12.15	Route 37 From Newcastle Taxi Rank turn left into Kirkland Street then turns right into Allen Street then turns left into N11 then turns right into MR483 then turns right into R34 then into the Taxi rank in Empangeni and return.
12.16	Route 37 NEWCASTLE TO PAULPIETERSBURG From Newcastle Taxi Rank turn left into Kirkland then turns right into Allen then turns left into N11 then turn left into MR483 then turn right into R34 then turn left into R33 then turn right into Dumbe Taxi Rank in Paul Pietersburg and return
12.17	FROM NEWCASTLE TAXI RANK, LEFT KIRKLAND, RIGHT ALLEN STREET, LEFT N11, RIGHT MR483, RIGHT R34 LEFT R33 ONTO R69 RIGHT INTO R618 TO NONGOMA TAXI RANK AND RETURN.
12.18	ROUTE 40 FROM UTRECHT TAXI RANK INTO R34, INTO MR483, INTO N11, INTO ALLEN STREET, RIGHT INTO VOORTREKKER STREET TO TERMINAS STREET TAXI RANK IN NEWCASTLE.



transport

Department:
Transport
Province of KwaZulu-Natal

GAZETTE

LGKZNG53-2015-
DEC

REGION: ALL

1) Application Number: APP0044860	2) Gazette Number: LGKZNG53-2015-DEC
3) Applicant: LC ALFREDS ID NO. 7510315113085 Association: AUSWENT TAXI ASSOCIATION	4) Applicant Address: 20 UMBRIA RD AUSTERVILLE, DURBAN KWA ZULU NATAL 4052
5) Existing Licence Holder: NOT APPLICABLE ID NO. NOT APPLICABLE	6) Existing Licence Holder Address: NOT APPLICABLE
7) Type of application: NEW OPERATING LICENCE	8) Operating Licence Number: NOT AVAILABLE
9) Vehicle Type: MINIBUS	10) 1 x 13 (SEATED) + 0 (STANDING)
11) Region: DURBAN CENTRAL	
12.1	<p>AUSWENT TAXI ASSOCIATION1. FORWARD JOURNEY - WENTWORTH TO CITY FROM WENTWORTH STARTING POINT TO RANK 53B IN DURBAN Into St. Geran Grove, right into Treasure Beach Road, left into Ipanema Avenue, left into Oceandale Road, right into Treasure Beach Road, right into Marine Drive, left into Nerissa Road, left into Highbury Road, into Quality Street, left into Ogle Road, right into Retreat Street, left into Alabama Road, right into Tara Road, right into Amooro Road, right into Cycas Road, right into Whitehead Road, left into Wiest Road, left into Croton Road, right into Amooro Road, into Olive Grove, Right into Ixora Road, right into Aralia Crescent, into Victor Lawler Road, left into Austerville Drive, into Chamberlain Road, left into Bluff Road, left into Sage Road, left into Milner Street, left into Balfour Road, into Jacobs Road, into Blamey Road, right into the on-ramp to the Southern Freeway (M4), along the Southern Freeway, left into the off-ramp to Moore Road, along Moore Road, right into Warwick Avenue - into Rank 53B in Warwick Avenue 1.1. Right into Alice Street, right into Grey Street, left into Commercial Road, left into Field Street, right into Prince Edward Street, right into Soldiers Way and proceed to Rank 53B in Soldiers-Way.</p>
12.2	<p>RETURN JOURNEY FROM EACH RANK - CITY TO WENTWORTH 2.1 RETURN ROUTE NO.1 FROM RANK NO.53B IN SOLDIERS WAY TO WENTWORTH Along Soldiers Way, into Gardiner Street, right into Victoria Embankment, into the on-ramp to the Southern Freeway (M4), along the Southern Freeway, left into Jacobs off-ramp, left into Quality Street, right into Austerville Drive, left into Victor Lawler Road, into Aralia Crescent, left into Ixora Road, left into Olive Grove, into Amooro Road, left into Croton Road, right into Wiest Road, right into Whitehead Road, left into Cycas Road, left into Amooro Road, left into Tara Road, left into Alabama Road, right into Retreat Street, left into Ogle Road, right into Quality Street, into Highbury Road, right into Nerissa Road, right into Marine Drive, left into Treasure Beach Road, left into Oceandale Road, right into Ipanema Avenue, right into Treasure Beach Road, left into St. Geran Grove, to the end Point at Hawaii Place.</p> <p>"2.2 RETURN ROUTE NO.2 "FROM RANK NO.53B IN WARWICK AVENUE TO WENTWORTH Into Market Link Road, right into Market Road, into Williams Road, left into Moore Road, into the on-ramp to the Southern Freeway (M4), along the Southern Freeway, left into Clairwood/Jacobs off-ramp, along Jacobs Road, into Balfour Road, left into Phillip Frame Street, into Hime Street, left into Lawley Street, right into Quality Street, right into Austerville Drive, left into Victor Lawler Road, into Aralia Crescent, left into Ixora Road, left into Olive Grove, into Amooro Road, left into Croton Road, right into Wiest Road, right into Whitehead Road, left into Cycas Road, left into Amooro Road, left into Tara Road, left into Alabama Road, right into Retreat Street, left into Ogle Road, right into Quality Street, into Highbury Road, right into Nerissa Road, right into Marine Drive, left into Treasure Beach Road, left into Oceandale Road, right into Ipanema Avenue, right into Treasure Beach Road, left into St. Geran Grove, to the end Point at Hawaii Place.</p> <p>Zondi Store - Pietermaritzburg, 22068T22068T00053557, KZNBRCMP0003205, ZONDI STORE TO PIETERMARITZBURG INBOUND (FORWARD) "From (Origin) : Mafakathini Zondi Store D1122/P 402 (KPV0012) Route Via : D1122, MR7, Edendale, Longmarket, Retief, Berg""To (Destination) : Berg Street Rank No.5 below East (KPC0028) "OUTBOUND (RETURN)"From (Origin) : Berg Street Rank No.5 below East (KPC0028) Route Via : Berg, East, Pietermaritz, Pine, Keate, Edendale, MR7, To (Destination) : Mafakathini Zondi Store D1122/P40</p>



transport

Department:
Transport
Province of KwaZulu-Natal

GAZETTE

LGKZNG53-2015-
DEC

REGION: ALL

12.3

3. INNER CIRCLE ROUTE DESCRIPTION

FROM RANK NO.53B IN WARWICK AVENUE TO ADDINGTON HOSPITAL AND RETURN

Into Market Link Road, right into Market Road, left into West Street, right into Point Road, left into South Beach Avenue/Bell Street - left into Prince Street, into Gillespie Street

3.1. Left into Erskine Terrace, along Erskine Terrace, left into Rutherford Street, right into Gillespie Street - left into West Street, left into Farewell Street, right into Smith Street, right into Warwick Avenue, into Rank 53B in Warwick Avenue.

NB: PASSENGERS TO BE PICKED UP/DROPPED OFF ALONG THE ROUTE, ONLY AT TAXI STOPS PROVIDED BY THE MUNICIPALITY.

3.2. The following members are entitled to Route 3 without restriction : "M. Samuels DBN 354110 and 354143, G.L. Booysen PMB 1265682 and L.W. J. Usher DBN 359816

3.3. The Remaining members of Auswent Taxi Association are allowed to use Route 3 as an –EXTENTION -of Route 1 and 2 in terms of Paragraph 9 and 10 of the Board Ruling of 9 March 2006 subject to the restrictions imposed in terms of Paragraph 10.1 of the Ruling which reads: -NO PASSENGERS MAY BE PICKED UP AFTER LEAVING RANK 53 B UNTIL REACHING ADDINGTON HOSPITAL, AND NO PASSENGERS MAY BE SET DOWN AFTER LEAVING ADDINGTON HOSPITAL UNTIL REACHING RANK 53 B FUTHER SUBJECT TO THEM NOT MAKING USE OF RANKS 44 AND 112.



transport

Department:
Transport
Province of KwaZulu-Natal

GAZETTE

LGKZNG53-2015-
DEC

REGION: ALL

1) Application Number: APP0044864	2) Gazette Number: LGKZNG53-2015-DEC
3) Applicant: PB MNGADI ID NO. 7308135620086 Association: KWADLANGEZWA TAXI ASSOCIATION	4) Applicant Address: P.O. BOX 24077 KWADLENGEZWA 3886
5) Existing Licence Holder: NOT APPLICABLE ID NO. NOT APPLICABLE	6) Existing Licence Holder Address: NOT APPLICABLE
7) Type of application: NEW OPERATING LICENCE	8) Operating Licence Number: 0128218
9) Vehicle Type: MINIBUS	10) 1 x 15 (SEATED) + 0 (STANDING)
11) Region: UTHUNGULU	
12.1	DLANGEZWA TO EMPANGENI From Post Office Kwa-Dlangezwa Mfundo Street (pick up and drop off passengers), University of Zululand, straight to R102, cross road to Empangeni, turn right to Tanner Road, turn right to Zulumet Park, drive back to Tanner Road, turn left to Main Road, turn right to Pearce Crescent, turn left to Commercial Road, turn right to Biyela Road and return to Kwa-Dlangezwa.
12.2	DLANGEZWA TO ESIKHAWINI From Post Office Kwa-Dlangezwa (Taxi Rank) Mfundo Street, pick up and drop off passengers, straight to cross Road R102 to Esikhawini and return to Kwa-Dlangezwa.
12.3	DLANGEZWA TO RICHARDS BAY From Post Office Kwa-Dlangezwa Mfundo Street, University of Zululand, to cross Road R102, straight to Esikhawini Road, turn left to join N2, turn left again to the right direction of John Ross Highway, drive straight to Richardsbay CBD or via Alton Road and return.
12.4	CONDITIONS/RESTRICTIONS 1. Passengers may be picked up and/or set down only at designated Taxi Rank or Taxi Stop, which shall exclude Bus Stops. 2 entry or ranking on private property is not permitted without permission of the Landlord, a copy of which must be supplied to the Board before issue operating license. 3. Without having entered into an agreement with other operators on a common route, as contemplated by section 88 (2) (B) of Act 22 of 2000, the picking up or setting down of passengers on such route is not permitted. A copy of such agreement must be supply to the Board. 4. At ranks, whether on street or off-street, only the taxis that can be accommodated in the demarcated area may occupy the rank, excess vehicles must hold elsewhere at designated holding areas. 5. Rank permits or letters of authority must be produced in respect off all ranks in municipality arrears, in particular major towns and cities. 6. The allocation of any route or portion of a route is subject to the condition that it has been approved and allocated in good faith and that such route will be invalid should it transpire that the route or portion thereof will, or has caused conflict due to it having been approved based on incorrect or false information supplied to the Board or as a result of an error. In such instance the operating license must be returned to the Board for correction. 7. The vehicles must be covered by motor vehicles insurance as well as personal liability insurance. KEATES DRIFT TO KRANSKOP FROM KEATES DRIFT TO KRANSKOP From Keates Drift taxi rank on R33 Dundee Road, on the T-Junction of Road R74 turn left and drop passengers at Mvozana, Dingwana, and proceed into Kranskop Taxi Rank and return back to Keats Drift. FROM KEATES DRIFT TO PIETERMARITZBURG AND RETURN, From Keates Drift Taxi Rank on R33, into Greytown Road, on the T-Junction of R33, turn into R74, turn right into Durban Road, on the second robot turn left join R33 and pass NewHarnover, Mpolweni, drop passengers, and proceed to Pietermaritzburg, into Church Street and proceed to Pietermaritzburg approved Taxi rank and return. KEATES DRIFT TO TUGELA FERRY: From Keats Drift Taxi Rank on R33, into Dundee Road, pass Tugela Ferry and pass Fabeni, Kopi, Mzisho, Church of Scotland Hospital along R33 Road, and proceed to Tugela Ferry Taxi rank and return. KEATES DRIFT TO JOHANNESBURG: From Keats Drift on R33 Dundee Road pass Dundee, Newcastle, Volkrust, Standerton, Heidelberg and join N3 to and pr



transport

Department:
Transport
Province of KwaZulu-Natal

GAZETTE

LGKZNG53-2015-
DEC

REGION: ALL

<p>1) Application Number: APP0044865</p> <p>3) Applicant: PB MNGADI ID NO. 7308135620086 Association: KWADLANGEZWA TAXI ASSOCIATION</p> <p>5) Existing Licence Holder: NOT APPLICABLE ID NO. NOT APPLICABLE</p> <p>7) Type of application: NEW OPERATING LICENCE</p> <p>9) Vehicle Type: NOT AVAILABLE</p> <p>11) Region: UTHUNGULU</p>	<p>2) Gazette Number: LGKZNG53-2015-DEC</p> <p>4) Applicant Address: P.O. BOX 24077 KWADLENGEZWA KWAZULU-NATAL 3886</p> <p>6) Existing Licence Holder Address: NOT APPLICABLE</p> <p>8) Operating Licence Number: 0122081</p> <p>10) 1 x 0 (SEATED) + 0 (STANDING)</p>
<p>12.1</p>	<p>DLANGEZWA TO EMPANGENI</p> <p>From Post Office Kwa-Dlangezwa Mfundo Street (pick up and drop off passengers), University of Zululand, straight to R102, cross road to Empangeni, turn right to Tanner Road, turn right to Zulumet Park, drive back to Tanner Road, turn left to Main Road, turn right to Pearce Crescent, turn left to Commercial Road, turn right to Biyela Road and return to Kwa-Dlangezwa.</p>
<p>12.2</p>	<p>DLANGEZWA TO ESIKHAWINI</p> <p>From Post Office Kwa-Dlangezwa (Taxi Rank) Mfundo Street, pick up and drop off passengers, straight to cross Road R102 to Esikhawini and return to Kwa-Dlangezwa.</p>
<p>12.3</p>	<p>DLANGEZWA TO RICHARDS BAY</p> <p>From Post Office Kwa-Dlangezwa Mfundo Street, University of Zululand, to cross Road R102, straight to Esikhawini Road, turn left to join N2, turn left again to the right direction of John Ross Highway, drive straight to Richardsbay CBD or via Alton Road and return.</p>



transport

Department:
Transport
Province of KwaZulu-Natal

GAZETTE

LGKZNG53-2015-
DEC

REGION: ALL

<p>1) Application Number: APP0044889</p> <p>3) Applicant: ZZ VUNDLA ID NO. 7007265373082 Association: NOT AVAILABLE</p> <p>5) Existing Licence Holder: NOT APPLICABLE ID NO. NOT APPLICABLE</p> <p>7) Type of application: NEW OPERATING LICENCE</p> <p>9) Vehicle Type: NOT AVAILABLE</p> <p>11) Region: AMAJUBA</p>	<p>2) Gazette Number: LGKZNG53-2015-DEC</p> <p>4) Applicant Address: P.O BOX 51698 OSIZWENI NEWCASTLE KWAZULU-NATAL 2952</p> <p>6) Existing Licence Holder Address: NOT APPLICABLE</p> <p>8) Operating Licence Number: NOT AVAILABLE</p> <p>10) 1 x 0 (SEATED) + 0 (STANDING)</p>
<p>12.1</p>	<p>from house no:6211 osizweni to first pick up point house no:6135 opposite to qophumlando higher primary school then to house no f799 next to Eskom power station, proceed to house no e35 going back to join main road passing tinah tuck shop to house no:5366 and proceed to turn to t.junction turn right to house no.5765 return t.junction moving to south direction next to dmx motor spares to house no:7857 proceed straight to turn left passing the soccer field to house no:2628 and house no 3233 same street, proceed to north direction to stop sign next to valley café turn left to join road passing osizweni police station 3 houses away is house no :2627. from house 2627 proceed on corner of five star shopping complex turn left proceed till you reach taxi terminus from opposite is house no 4 Eskom no:blaaubosch nxumalo stand then proceed to the robot turn left joining main road to town r34 passing passing four robots, on the fourth robots you turn left join allen street to town passing Newcastle mall till to Kirkland passing four robots till you reach 4 way stop then turn left join centre street proceed along straight leading to my drop point suryaville primary school then back the same route on the afternoon.</p>



transport

Department:
Transport
Province of KwaZulu-Natal

GAZETTE

LGKZNG53-2015-
DEC

REGION: ALL

<p>1) Application Number: APP0044897</p> <p>3) Applicant: TI GABELA ID NO. 7701275394084 Association: SWAYIMANA TAXI ASSOCIATION</p> <p>5) Existing Licence Holder: NOT APPLICABLE ID NO. NOT APPLICABLE</p> <p>7) Type of application: NEW OPERATING LICENCE</p> <p>9) Vehicle Type: NOT AVAILABLE</p> <p>11) Region: UMGUNGUNDLOVU</p>	<p>2) Gazette Number: LGKZNG53-2015-DEC</p> <p>4) Applicant Address: PO BOX 369 WARTBURG KWA ZULU NATAL 3200</p> <p>6) Existing Licence Holder Address: NOT APPLICABLE</p> <p>8) Operating Licence Number: NOT AVAILABLE</p> <p>10) 1 x 0 (SEATED) + 0 (STANDING)</p>
<p>12.1</p>	<p>SWAYIMANE TAXI ASSOCIATION APPROVED ROUTES Route 1:- SWAYIMANE TO PIETERMARITZBURG Outbound route:- From approved taxi rank at Swayimane into P423, left into R614, left into R33 into Greytown Rd, into Church Street, turn right into Retief St, right into Berg St to Church St Rank No.5. Inbound route:- From Church St Rank No 5 into East St, into Church St, into Greytown Rd, into R33 right into R614 into P423 to approved taxi rank at Swayimane.</p>
<p>12.2</p>	<p>Route 2:- SWAYIMANE TO DURBAN VIA HAMMERSDALE AND PINETOWN Outbound Route:- From approved taxi rank at Swayimane, left into P423 left into Nagel Dam Rd (MR1-3), right into R 103 into Kelly Rd to approved taxi rank at Hammersdale drop off passengers. NO PICKING UP AT HAMMERSDALE. Return to R 103 right onto N3, left at M13 take Pinetown / Westmead off ramp, left into Old Main Rd, right into Moodie St, right into Hill St, left into Link Rd to approved taxi rank at Pinetown. Drop off only NO PICKING UP AT PINETOWN. Into Chapel St, right into Crompton St, left into M13, into N3, left into M4, right into Market Rd, right into University Ave, right into Lancers Rd to approved rank in Durban, Lancers Rd Rank. Inbound Route:- From Lancers Rd Rank Durban, left into Warwick Ave, left onto N3 northbound, take Cato Ridge off ramp, right into R 103, left into Nagel Dam Rd, right into P423 to approved taxi rank in Swayimane. Drop off on roads D1017, D457, D 1019 and D1013 in Swayimane permitted. Alternative inbound route:- From Lancers Rd Rank Durban, left into Warwick Ave into N3 northbound, take off ramp at Greytown Rd Pietermaritzburg into R33 right into R614 right into Windyhill Rd left into D599 to approved taxi rank at Swayimane.</p>
<p>12.3</p>	<p>Route 3:- WARTBURG TO DALTON Outbound route:- From approved taxi rank in Wartburg into Mill Rd, right into R 614, left into D681 into Noodsburg Rd left into Dalton to approved taxi rank at Dalton. Inbound route:- From approved taxi rank at Dalton, into Noodsburg Rd into D681 into R614 into Mill Rd to approved taxi rank at Wartburg.</p>
<p>12.4</p>	<p>Route 4:- WARTBURG TO GREYTOWN Outbound route:- From approved taxi rank in Wartburg into Mill Rd, right into R614, right into Noodsburg Rd, left into Khamanzi Rd, right into R33, right onto Sergeant St, to approved taxi rank in Greytown. Inbound route:- From approved taxi rank in Greytown, into Sergeant St into R 33 into Khamanzi Rd, into Noodsburg Rd, into D681, into R614, into Mill Rd to approved taxi rank in Wartburg.</p>

**transport**

Department:
Transport
Province of KwaZulu-Natal

GAZETTE

LGKZNG53-2015-
DEC

REGION: ALL

12.5	<p>Route 5:- WARTBURG TO NEW HANOVER Outbound route:- From approved taxi rank at Wartburg into Mill Rd, left into R 614, right into Schroeder's Rd, left into R 33 left to approved taxi rank at New Hanover. Inbound route:- From approved taxi rank at New Hanover into R 33 into Schroeder Rd into R 614, into Mill Rd to approved taxi rank at Wartburg</p>
-------------	---

IMPORTANT

Information

from Government Printing Works

Dear Valued Customers,

Government Printing Works has implemented rules for completing and submitting the electronic Adobe Forms when you, the customer, submits your notice request.

Please take note of these guidelines when completing your form.

GPW Business Rules

1. No hand written notices will be accepted for processing, this includes Adobe forms which have been completed by hand.
2. Notices can only be submitted in Adobe electronic form format to the email submission address submit.egazette@gpw.gov.za. This means that any notice submissions not on an Adobe electronic form that are submitted to this mailbox will be **rejected**. National or Provincial gazette notices, where the Z95 or Z95Prov must be an Adobe form but the notice content (body) will be an attachment.
3. Notices brought into GPW by "walk-in" customers on electronic media can only be submitted in Adobe electronic form format. This means that any notice submissions not on an Adobe electronic form that are submitted by the customer on electronic media will be **rejected**. National or Provincial gazette notices, where the Z95 or Z95Prov must be an Adobe form but the notice content (body) will be an attachment.
4. All customers who walk in to GPW that wish to submit a notice that is not on an electronic Adobe form will be routed to the Contact Centre where the customer will be taken through the completion of the form by a GPW representative. Where a customer walks into GPW with a stack of hard copy notices delivered by a messenger on behalf of a newspaper the messenger must be referred back to the sender as the submission does not adhere to the submission rules.
5. All notice submissions that do not comply with point 2 will be charged full price for the notice submission.
6. The current cut-off of all Gazette's remains unchanged for all channels. (Refer to the GPW website for submission deadlines – www.gpwonline.co.za)
7. Incorrectly completed forms and notices submitted in the wrong format will be rejected to the customer to be corrected and resubmitted. Assistance will be available through the Contact Centre should help be required when completing the forms. (012-748 6200 or email info.egazette@gpw.gov.za)
8. All re-submissions by customers will be subject to the above cut-off times.
9. All submissions and re-submissions that miss the cut-off will be rejected to the customer to be submitted with a new publication date.
10. Information on forms will be taken as the primary source of the notice to be published. Any instructions that are on the email body or covering letter that contradicts the notice form content will be ignored.

You are therefore advised that effective from **Monday, 18 May 2015** should you not comply with our new rules of engagement, all notice requests will be rejected by our new system.

Furthermore, the fax number **012- 748 6030** will also be **discontinued** from this date and customers will only be able to submit notice requests through the email address submit.egazette@gpw.gov.za.



Printed by and obtainable from the Government Printer, Bosman Street, Private Bag X85, Pretoria, 0001.
 Contact Centre Tel: 012-748 6200. eMail: info.egazette@gpw.gov.za