



KWAZULU-NATAL PROVINCE
KWAZULU-NATAL PROVINSIE
ISIFUNDAZWE SAKWAZULU-NATALI

Provincial Gazette • Provinsiale Koerant • Igazethi Yesifundazwe

GAZETTE EXTRAORDINARY — BUITENGEWONE KOERANT — IGAZETHI EYISIPESHELI

(Registered at the post office as a newspaper) • (As 'n nuusblad by die poskantoor geregistreer)
(Irejistiwee njengephephandaba eposihhovisi)

PIETERMARITZBURG

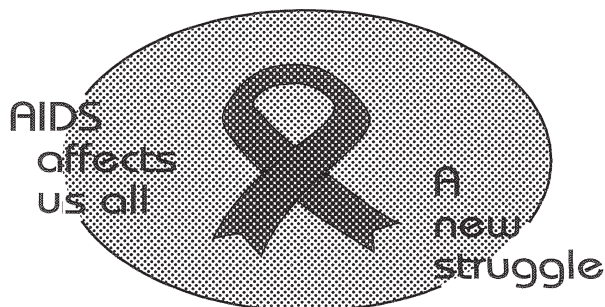
Vol. 10

18 FEBRUARY 2016
18 FEBRUARIE 2016
18 KUNHLOLANJA 2016

No. 1608

PART 1 OF 3

We all have the power to prevent AIDS



**AIDS
HELPLINE**

0800 012 322

DEPARTMENT OF HEALTH

Prevention is the cure

N.B. The Government Printing Works will not be held responsible for the quality of "Hard Copies" or "Electronic Files" submitted for publication purposes

ISSN 1994-4558



01608



9 771994 455008

Government Printing Works

Notice submission deadlines

Government Printing Works has over the last few months implemented rules for completing and submitting the electronic Adobe Forms when you, the customer, submit your notice request.

In line with these business rules, GPW has revised the notice submission deadlines for all gazettes. Please refer to the GPW website www.gpwonline.co.za to familiarise yourself with the new deadlines.

CANCELLATIONS

Don't forget!

Cancellation of notice submissions are accepted by GPW according to the deadlines stated in the table above. Non-compliance to these deadlines will result in your request being failed. **Please pay special attention to the different deadlines for each gazette.**

Please note that any notices cancelled after the cancellation deadline will be published and charged at full cost.

Requests for cancellation must be sent by the original sender of the notice and must accompanied by the relevant notice reference number (N-) in the email body.

AMENDMENTS TO NOTICES

take note!

With effect from **01 October**, GPW will not longer accept amendments to notices. The cancellation process will need to be followed and a new notice submitted thereafter for the next available publication date.

CUSTOMER INQUIRIES



Many of our customers request immediate feedback/confirmation of notice placement in the gazette from our Contact Centre once they have submitted their notice – While GPW deems it one of their highest priorities and responsibilities to provide customers with this requested feedback and the best service at all times, we are only able to do so once we have started processing your notice submission.

GPW has a **2-working day turnaround time for processing notices** received according to the business rules and deadline submissions.

Please keep this in mind when making inquiries about your notice submission at the Contact Centre.

PROOF OF PAYMENTS

REMINDER

GPW reminds you that all notice submissions **MUST** be submitted with an accompanying proof of payment (PoP) or purchase order (PO). If any PoP's or PO's are received without a notice submission, it will be failed and your notice will not be processed.

When submitting your notice request to submit.egazette@gpw.gov.za, please ensure that a purchase order (GPW Account customer) or proof of payment (non-GPW Account customer) is included with your notice submission. All documentation relating to the notice submission must be in a single email.

A reminder that documents must be attached separately in your email to GPW. (In other words, your email should have an Adobe Form plus proof of payment/purchase order – 2 separate attachments – where notice content is applicable, it should also be a 3rd separate attachment).

REMINDER OF THE GPW BUSINESS RULES

- Single notice, single email – with proof of payment or purchase order.
- All documents must be attached separately in your email to GPW.
- 1 notice = 1 form, i.e. each notice must be on a separate form
- Please submit your notice **ONLY ONCE**.
- Requests for information, quotations and inquiries must be sent to the Contact Centre **ONLY**.
- The notice information that you send us on the form is what we publish. Please do not put any instructions in the email body.

DISCLAIMER:

Government Printing Works reserves the right to apply the 25% discount to all Legal and Liquor notices that comply with the business rules for notice submissions for publication in gazettes.

National, Provincial, Road Carrier Permits and Tender notices will pay the price as published in the Government Gazettes.

For any information, please contact the eGazette Contact Centre on 012-748 6200 or email info.egazette@gpw.gov.za

ADVERTISEMENT

| | | <i>Gazette</i> | <i>Page</i> |
|---|---|----------------|-------------|
| | | <i>No.</i> | <i>No.</i> |
| 3 | Road Carrier Permits: KwaZulu-Natal | 1608 | 4 |



transport

Department:
Transport
Province of KwaZulu-Natal

GAZETTE

LGKZNG58-2015-
DEC

REGION: ALL

| | |
|--|--|
| 1) Application Number: APP0040653 | 2) Gazette Number: LGKZNG58-2015-DEC |
| 3) Applicant: N.A LUSHABA ID NO. 6110160569084 Association: ZAMOKUHLE TAXI ASSOCIATION (PORT SHEPS) | 4) Applicant Address: P.O BOX 13794 PORT SHEPSTONE KWAZULU-NATAL 4240 |
| 5) Existing Licence Holder: BD LUSHABA ID NO. 6011275762087 | 6) Existing Licence Holder Address: P.O. BOX 13794 PORT SHEPSTONE KWAZULU-NATAL 4240 |
| 7) Type of application: RENEWAL AND DECEASED TRANSFER | 8) Operating Licence Number: LKNKZN0130003 |
| 9) Vehicle Type: MINIBUS | 10) 1 x 13 (SEATED) + 0 (STANDING) |
| 11) Region: UGU-OGWINI | |
| 12.1 | 1. PORT SHEPSTONE TO DURBAN: PORT SHEPSTONE ALONG RYDER STREET JOINING R102 TO HIBBERDENE LOAD HIBBERDENE, FAFA, UMKOMAAS, AMANZIMTOTI JOINING JOURNEY ROAD TO OFF LOAD ISIPHINGO, REUNION, WEMA TO BROOK STREET 61, AND RETURN TO PORT SHEPSTONE OFFLOAD, UMTHWALUME, HIBBERDENE TO PORT SHEPSTONE TAXI RANK RYDER STREET. RESTRICTION: DURBAN TO PORT SHEPSTONE - NO PICK ON THE WAY TO BEFORE REACHING PORT SHEPSTONE. |
| 12.2 | 2. PORT SHEPSTONE TO UMZINTO PORT SHEPSTONE TAXI RANK ALONG RYDER STREET JOINING R102 TO HIBBERDEN JOINING SEZELA ROAD TO UMZINTO TAXI RANK, AND RETURN TO PORT SHEPSTONE TAXI RANK OFF LOAD FAFA, HIBBERDENE DIRECT TO PORT SHEPSTONE TAXI RANK |
| 12.3 | 3. PORT SHEPSTONE TO MTATA PORT SHEPSTONE TAXI RANK TO MANDELA DRIVE ALONG N2 IZINGILWENI- HARDING- KOKSTAD OFFLOAD MT AYLIF, QUMBU, TSOLO, MT FREE TO UMTATA TO MADERIA STREET, AND RETURN TO PORT SHEPSTONE. OFFLOAD PADDOCK, MURCHISON, BOBOYI, MARBURG BATES DIRECT TO PORT SHEPSTONE TAXI RANK |
| 12.4 | 4. PORT SHEPSTONE TO JOHANNESBURG: PORT SHEPSTONE TAXI RANK TO RYDER STREET JOINING R102 TO HIBBERDENE TURN WINKELSPRUIT TO UMBUMBULU TO PIETERMARITZBURG TO M2 WEST JOHANNESBURG, INTO AND ALONG HARROW ROAD ANDERSON STREET, TO WANDERERS STREET TAXI RANK JOHANNESBURG AND RETURN. |



transport

Department:
Transport
Province of KwaZulu-Natal

GAZETTE

LGKZNG58-2015-
DEC

REGION: ALL

| | |
|--|--|
| <p>1) Application Number: APP0044518</p> <p>3) Applicant: PM RAMNARAYAN ID NO. 7112275108088 Association: KLIPRIVER TAXI ASSOCIATION</p> <p>5) Existing Licence Holder: NOT APPLICABLE ID NO. NOT APPLICABLE</p> <p>7) Type of application: NEW OPERATING LICENCE</p> <p>9) Vehicle Type: MINIBUS</p> <p>11) Region: UTHUKELA</p> | <p>2) Gazette Number: LGKZNG58-2015-DEC</p> <p>4) Applicant Address: 7 ROSE TERRACE LADYSMITH KWAZULU-NATAL 3370</p> <p>6) Existing Licence Holder Address: NOT APPLICABLE</p> <p>8) Operating Licence Number: LKNKZN0129663</p> <p>10) 1 x 11 (SEATED) + 0 (STANDING)</p> |
| <p>12.1</p> | <p>MODDELKLOOF TO LADYSMITH INBOUND FROM LIMITHILL TAXI RANK TURN LEFT INTO HELPMEKAAR ROAD AND LEFT INTO BLOUKRANS ROAD, RIGHT INTO FIRST AVENUE, RIGHT INTO SIXTH STREET, RIGHT INTO THIRD AVENUE, LEFT INTO FOURTH STREET, RIGHT INTO SECOND AVENUE, LEFT INTO AQUARIUS ROAD, LEFT INTO FIRST STREET AND JOIN MULLER STREET, RIGHT INTO METFORD ROAD, LEFT INTO LONGTON ROAD, LEFT INTO KOMMANDO ROAD, RIGHT INTO RIDDEL ROAD, RIGHT INTO NEWCASTLE ROAD N11 PROCEED ALONG NEWCASTLE ROAD N11 TURN LEFT INTO THOMPSON ROAD INTO ILLING ROAD, OFFLOAD AND LOAD AND TURN RIGHT INTO ALFRED STREET, LEFT INTO CRAWSHAW ROAD, INTO LYELL STREET TAXI RANK. ALTERNATIVELY FROM ALFRED STREET TURN LEFT INTO MURCHISON STREET, TURN LEFT INTO KING STREET, TURN LEFT INTO LYELL STREET TAXI RANK. OUTBOUND FROM LYELL STREET TAXI RANK TURN LEFT INTO QUEEN STREET TURN RIGHT INTO LYELL STREET INTO CRAWSHAW ROAD INTO NEWCASTLE ROAD N11 PROCEED AND TURN RIGHT INTO HELPMEKAAR ROAD AND TURN LEFT INTO FIRST AVENUE TURN RIGHT INTO SIXTH STREET TURN LEFT INTO THIRD AVENUE, TURN LEFT INTO FOURTH STREET, TURN RIGHT INTO SECOND AVENUE, TURN LEFT INTO AQUARIUS ROAD, TURN LEFT INTO FIRST AVENUE, JOIN MULLER STREET, RIGHT INTO METFORD ROAD TURN LEFT INTO LONGTON AVENUE, TURN LEFT INTO KOMMANDO ROAD TURN RIGHT INTO RIDDEL ROAD, TURN RIGHT INTO NEWCASTLE ROAD, LEFT INTO HELPMEKAAR ROAD TURN LEFT INTO LIMITHILL TAXI RANK.</p> |
| <p>12.2</p> | <p>CONDITIONS/RESTRICTIONS</p> <ol style="list-style-type: none"> 1. Passengers may be picked up and/or set down only at designated Taxi Rank or Taxi Stop, which shall exclude Bus Stops. 2. On the inbound trip to Durban, Newcastle, Dundee, Colenso, Greytown no passengers may be picked up en route from leaving the magisterial of Klipriver until reaching the destination rank. 3. On the return trip to Klipriver, no passengers may be set down until reaching the Magisterial District of Klipriver. 4. Entry or ranking on private property is not permitted without permission of the Landlord, a copy of which must be supplied to the Board before issue operating license. 5. Without having entered into an agreement with other operators on a common route, as contemplated by section 88 (2) (B) of Act 22 of 2000, the picking up or setting down of passengers on such route is not permitted. A copy of such agreement must be supplied to the Board. 6. At ranks, whether on -street or off-street, only the taxis that can be accommodated in the demarcated area may occupy the rank, excess vehicles must hold elsewhere at designated holding areas. 7. Rank permits or letters of authority must be produced in respect of all ranks in municipal arrears, in particular major towns and cities. 8. The allocation of any route or portion of a route is subject to the condition that it has been approved and allocated in good faith and that such route will be invalid should it transpire that the route or portion thereof will, or has caused conflict due to it having been approved based on incorrect or false information supplied to the Board or as a result of an error. In such instance the operating license must be returned to the Board for correction. 9. The vehicle must be covered by motor vehicle insurance as well as personal liability insurance. |



transport

Department:
Transport
Province of KwaZulu-Natal

GAZETTE

LGKZNG58-2015-
DEC

REGION: ALL

| | |
|--|---|
| 1) Application Number: APP0045089 | 2) Gazette Number: LGKZNG58-2015-DEC |
| 3) Applicant: MH RADEBE ID NO. 5307280331087 Association: OSIZWENI UTRECHT B.TAXI ASSOCIATION | 4) Applicant Address: P O BOX50492 OSIZWENI KWAZULU-NATAL 2952 |
| 5) Existing Licence Holder: AD RADEBE ID NO. 4307075378088 | 6) Existing Licence Holder Address: P O BOX 13016 OSIZWENI 2940 |
| 7) Type of application: DECEASED TRANSFER | 8) Operating Licence Number: |
| 9) Vehicle Type: MINIBUS | 10) 1 x 15 (SEATED) + 0 (STANDING) |
| 11) Region: AMAJUBA | |
| 12.1 | Route 5 From Enhlokweni School OA 1 Street, turn left into OA 23 Street, turn right into OSIZ 2 Street, turn left into P296 Street, turn left into MR483, turn right into Albert Wessels Street, right into Hardwick Street, left into Harding Street, right into Allen Street, left into Kirkland Street, turn right into Voortrekker Street to Terminus Street Taxi Rank Newcastle and return |
| 12.2 | Route 4 From Osizweni Post Office OSIZ3 Street, turn right into OSIZ 2 Street, turn right into OB 2 Street, turn left OSIZ 1 Street, turn left into MR483, turn left into N11 Road, right into Allen Street, left into Kirkland Street, turn right into Voortrekker Street to Terminus Street Taxi Rank Newcastle and return |
| 12.3 | FROM NEWCASTLE TAXI RANK, LEFT KIRKLAND, RIGHT ALLEN STREET, LEFT N11, RIGHT MR483, RIGHT R34 LEFT R33 ONTO R69 RIGHT INTO R618 TO NONGOMA TAXI RANK AND RETURN. |
| 12.4 | Route 37 From Newcastle Taxi Rank turn left into Kirkland Street then turns right into Allen Street then turns left into N11 then turns right into MR483 then turns right into R34 then into the Taxi rank in Empangeni and return. |
| 12.5 | FROM NEWCASTLE TAXI RANK, LEFT KIRKLAND RIGHT ALLEN LEFT N11 LEFT MR483 RIGHT R34 LEFT R33 RIGHT DUMBE TAXI RANK IN PAULPIETERSBURG AND RETURN. |
| 12.6 | FROM NEWCASTLE TAXI RANK, LEFT INTO KIRKLAND RIGHT ALLEN STREET LEFT MR483 RIGHT R34 LEFT R33 LEFT TO R33 VRYHEID TAXI RANK AND RETURN. |
| 12.7 | FROM NEWCASTLE TAXI RANK, LEFT KIRKLAND, RIGHT ALLEN STREET, RIGHT N11, LEFT N3, LEFT INTO ALICE STREET LEFT INTO ALBERT STREET RIGHT TO UMGENI ROAD DURBAN TAXI RANK AND RETURN. |
| 12.8 | FROM NEWCASTLE TAXI RANK, LEFT KIRKLAND, RIGHT ALLEN STREET, RIGHT N11, LEFT INTO N3 RIGHT INTO CHURCH STREET TO PIETERMARITZBURG TAXI RANK AND RETURN. |
| 12.9 | Route 31 From Newcastle Taxi Rank, left Kirkland right Allen Street right N11 left R621 left R68 to Dundee Taxi Rank and return |
| 12.10 | Route 23 From Osizweni Township all units to Madadeni Township all Sections and return |
| 12.11 | Route 1 From Makhanya Taxi Rank in Osizweni along OA75, turn right into Osiz3 Street, turn left Osiz1, turn left into MR483, turn right into Albert Wessels Street, turn right into Hardwick Street, left into Harding Street, right into Allen Street, left into Kirkland Street, right into Voortrekker Street to Terminus Street Taxi Rank Newcastle and return. |



transport

Department:
Transport
Province of KwaZulu-Natal

GAZETTE

LGKZNG58-2015-
DEC

REGION: ALL

| | |
|-------|--|
| 12.12 | <p>Route 33 NEWCASTLE TO DURBAN</p> <p>From Newcastle Taxi Rank turn left into Kirkland then turns right into Allen Street then turns right into N11 then turns left into N3 then turns left into Alice Street then turns left into Albert Street then turns right into Umgeni Road Durban Taxi Rank and return.</p> |
| 12.13 | <p>Route 36 NEWCASTLE TO NONGOMA</p> <p>From Newcastle Taxi Rank turn left into Kirkland then turns right into Allen Street then turns left into N11 then turns right into MR483 then turns right into R34 then turns left into R33 then onto R69 then turns right into R618 to Nongoma Taxi Rank and return.</p> |
| 12.14 | <p>Route 37 NEWCASTLE TO PAULPIETERSBURG</p> <p>From Newcastle Taxi Rank turn left into Kirkland then turns right into Allen then turns left into N11 then turn left into MR483 then turn right into R34 then turn left into R33 then turn right into Dumbe Taxi Rank in Paul Pietersburg and return</p> |
| 12.15 | <p>Route 31 UTRECHT TO NEWCASTLE</p> <p>From Utrecht Taxi Rank into R34 then into MR483 then into N11 then into Allen Street then right into Voortrekker Street then to Terminus Street Taxi Rank in Newcastle</p> |
| 12.16 | <p>Route 32 NEWCASTLE TO DUNDEE</p> <p>From Newcastle Taxi Rank turn left into Kirkland then right into Allen Street then right into N11 then left into R621 then left into R68 then in to Dundee Taxi Rank and return</p> |
| 12.17 | <p>Route 34 NEWCASTLE TO NQUTHU</p> <p>From Newcastle Taxi Rank turn left into Kirkland then turns right into Allen Street then turns left into N11 then turns right into MR483 then turns right into R34 onto Nkande Road to Nquthu Taxi Rank and return.</p> |
| 12.18 | <p>Route 35 NEWCASTLE TO EMPANGENI</p> <p>From Newcastle Taxi Rank turns left into Kirkland Street then turn right into Allen Street then turns left into N11 then turns right into MR483 then turns right into R34 then to the Taxi rank in Emangeni and return.</p> |



transport

Department:
Transport
Province of KwaZulu-Natal

GAZETTE

LGKZNG58-2015-
DEC

REGION: ALL

| | |
|---|--|
| 1) Application Number: APP0045109 | 2) Gazette Number: LGKZNG58-2015-DEC |
| 3) Applicant: ML LANGA ID NO. 4111160219086 Association: NYANDEZULU TAXI ASSOCIATION | 4) Applicant Address: P.O BOX 1756 PORT SHEPSTONE 4240 |
| 5) Existing Licence Holder: SM LANGA ID NO. 4105035386088 | 6) Existing Licence Holder Address: P O BOX 40825 IZOTSHA KWA-ZULU NATAL 4240 |
| 7) Type of application: DECEASED TRANSFER | 8) Operating Licence Number: LKNKZN0129919 |
| 9) Vehicle Type: NOT AVAILABLE | 10) 1 x 13 (SEATED) + 0 (STANDING) |
| 11) Region: UGU-OGWINI | |
| 12.1 | 4. SANGWENI TO MARGATE Sangweni Taxi Rank turn left to Road D1014, Mzotho pick up, Zulu Gumbi, Mtolo pick up, Nkosi Ndwalane, Izotsha River Boundary turn around to P55 towards, Margate direct and return. |
| 12.2 | 5. ESIGQOKWENI TO PORT SHEPSTONE Esigqokweni Creche, Machi, turn right into P55 Inyandezulu kwaNtaka, Bomela Church, Faith Mission, kwaTata, Nqoko Bottle Store, Mdlungwana, Sangweni, Rank, Betinia, Sport Ground, Klusner Farm Settlement Store, turn left Izotsha robots, Zest, Apostoliden, Memezi, Norwegian Church, KZT join N2 Marburg and turn right into Mandela drive, Bates, Port Shepstone Taxi Rank direct and return. (These are pickings and droppings). |
| 12.3 | ESIGQOKWENI TO MARGATE Esigqokweni Creche Machu turn right into P55 Inyandezulu kwaNtaka, Bomela Church, Faith Mission, kwaTata, Nqoko Bottle Store, Mdlungwana, Sangweni Rank, Betina Sport ground, Klusner Farm Settlement Store, go through Izotsha robots, kwaFosi, South Coast Mall, jhoinR620. Shelly Beach bus stop, Union Motors, St Mitcheal, Uvongo bus stop, Douglas Mitchel, Bird Park drop off, Fererated Timbers, Manaba, Lucky Lomati, Midas, turn left at robot into Marine Drive, Margate Hotel, Margate Sands, turn right into Upland Road and turn right into Erasmus Road, SAPS, and turn left into R620 to Margate Taxi Rank direct and return using the same route. |



transport

Department:
Transport
Province of KwaZulu-Natal

GAZETTE

LGKZNG58-2015-
DEC

REGION: ALL

| | |
|--------------------|--|
| <p>12.4</p> | <p>1. GUGULETHU TO PORTSHEPSTONE</p> <p>Gugulethu D916, Okhalweni, Madlala, Railway Tracking, turn right to P55 Norton Farm. Nyandezulu rank, Kwantaka, Bomela Church, Faith Church, kwaTata, Nqoko Bottle Store, Mdlungwana, Sangweni Rank, Betenia, Sport ground, Flusner Farm Settlement Store, turn left Izotsha robots, Zest, Apostoden, Memezi, Norwegian Church, KZT, join N2 Marburg and turn right Mandela Drive gates, Port Natal, Taj Hotel, turn left robots and right into Port Shepstone Rank direct and return (These are picking and droppings).</p> <p>Alternative 1:</p> <p>Gugulethu D916 Okhalweni, Madlala, Railway Tracking, turn left on P55 Paddock Road, turn left at Plangweni, Mathange, Madlala, Mansfield Farm, Laynette Road, D178 Mchunu Store, Mbumbazi, turn off Norton Farm, Nyandezulu Taxi Rank, proceed with pick ups and drops on paragraph 01 turn left at robot t o Rider Street to Port Shepstone Taxi Rank direct and return.</p> <p>Alternative 2:</p> <p>Gugulethu D916 Okhalweni Sport Gruonds, Community Hall Esikhaleni, Mzindle, Kwa Mafu, No1. Thingwana Bridge, Madwaleni, Mzindle, Kwa Mafu, No. 1 Thingwana Bridge, Madwaleni, KwaMafu No.2, Railway Tracking turn right P55 using route state on paragraph 02.</p> <p>Alternative 3</p> <p>Gugulethu D916 Okhalweni, Madlala, Nsangwini, Madlala turn right to P55 Nyandezulu, kwaNtaka, Bomela, kwaTata, Assemblies of God, Sangweni, Buyani, cross Izotsha Robots P55, Fosi,turn left Myola, Drive Inn, Mc Donald Farm, Nash Garage, Boboyi River, Oslo Beach 01, Olso Beach 02, Dawn View, Ship Wreek, Hospital, Corner Street, McArthur Street Reynold Street, Dennis Shepstone Street, Quarry Road cross robot at Nelson Mandela Drive into Rider Street into Port Shepstone Taxi Rank direct and return.</p> |
| <p>12.5</p> | <p>2. NYANDEZULU TO PORT SHEPSTONE</p> <p>Nyandezulu Taxi Rank, Mbuthweni, Shabeni, Thingwana River, Dafeleni Store Road A442, Maphumulo, Nkomo, Dlangueni Esikhaleni, Ndumeni Farm turn off Dip Tank, Weseli, Bhulunga, Thafeni kwaHlongwa, Bhequ, Bridge, Insingizi School D1055 back to P55 proceed to Port Shepstone using paragraph 01direct and return Nyandezulu P55 proceed to Port Shepstone turn right to kwaMamtolo Store Road A2408, Shibe to Masele, Mbele Mkhize, Matoto turn around proceed and join P55 to Port Shepstone Taxi Rank.</p> |
| <p>12.6</p> | <p>3. NYANDEZULU TO MARGATE</p> <p>Ohlangeni River (Boundaries), Ezimangweni, Mavundla School turn Shelembe Flusners Farm, Stand pipe, Msikaba A2410, SangweniTaxi Rank, Bethani Sport Ground, Buyani, cross robots P55, Fosi, Shelly Beach bus stop, turn right and join R620. Pick & Pay, Union Motors, St Mikes drop off R620, Uvongo bus stop, Douglas Mitchel Bird Park drop off, Federated Timbers, Manaba, Luckys Loman, Midas, into Marine Drive, Road, into R620, to Margate Taxi.</p> |



transport

Department:
Transport
Province of KwaZulu-Natal

GAZETTE

LGKZNG58-2015-
DEC

REGION: ALL

| | |
|---|--|
| 1) Application Number: APP0045110 | 2) Gazette Number: LGKZNG58-2015-DEC |
| 3) Applicant: ML LANGA ID NO. 4111160219086 Association: NYANDEZULU TAXI ASSOCIATION | 4) Applicant Address: P.O BOX 1756 PORT SHEPSTONE 4240 |
| 5) Existing Licence Holder: SM LANGA ID NO. 4105035386088 | 6) Existing Licence Holder Address: P O BOX 40825 IZOTSHA KWA-ZULU NATAL 4240 |
| 7) Type of application: RENEWAL AND DECEASED TRANSFER | 8) Operating Licence Number: LKNKZN0130192 |
| 9) Vehicle Type: MINIBUS | 10) 1 x 15 (SEATED) + 0 (STANDING) |
| 11) Region: UGU-OGWINI | |
| 12.1 | 2. NYANDEZULU TO PORT SHEPSTONE Nyandezulu Taxi Rank, Mbuthweni, Shabeni, Thingwana River, Dafeleni Store Road A442, Maphumulo, Nkomo, Dlangeni Esikhaleni, Ndumeni Farm turn off Dip Tank, Weseli, Bhulunga, Thafeni kwaHlongwa, Bhequ, Bridge, Insingizi School D1055 back to P55 proceed to Port Shepstone using paragraph 01direct and return Nyandezulu P55 proceed to Port Shepstone turn right to kwaMamtolo Store Road A2408, Shibe to Masele, Mbele Mkhize, Matoto turn around proceed and join P55 to Port Shepstone Taxi Rank. |
| 12.2 | 3. NYANDEZULU TO MARGATE Ohlangeni River (Boundaries), Ezimangweni, Mavundla School turn Shelembe Flusners Farm, Stand pipe, Msikaba A2410, Sangweni Taxi Rank, Bethani Sport Ground, Buyani, cross robots P55, Fosi, Shelly Beach bus stop, turn right and join R620. Pick & Pay, Union Motors, St Mikes drop off R620, Uvongo bus stop, Douglas Mitchel Bird Park drop off, Federated Timbers, Manaba, Luckys Loman, Midas, into Marine Drive, Road, into R620, to Margate Taxi. |



transport

Department:
Transport
Province of KwaZulu-Natal

GAZETTE

LGKZNG58-2015-
DEC

REGION: ALL

| | |
|--|---|
| 1) Application Number: APP0045262 | 2) Gazette Number: LGKZNG58-2015-DEC |
| 3) Applicant: GN BUTHELEZI ID NO. 5001200749086 Association: NONGOMA TAXI ASSOCIATION | 4) Applicant Address: P. O. BOX 1270 NONGOMA 3950 |
| 5) Existing Licence Holder: MT BUTHELEZI ID NO. 4106265181082 | 6) Existing Licence Holder Address: PO BOX 1851 NONGOMA KWAZULU NATAL KWA-ZULU NATAL 3950 |
| 7) Type of application: DECEASED TRANSFER AND NEW OPERATING LICENCE | 8) Operating Licence Number: LKNKZN0120205 |
| 9) Vehicle Type: NOT AVAILABLE | 10) 1 x 13 (SEATED) + 0 (STANDING) |
| 11) Region: ZULULAND | |



transport

Department:
Transport
Province of KwaZulu-Natal

GAZETTE

LGKZNG58-2015-
DEC

REGION: ALL

- 12.1** ROUTE 00
CONDITIONS/RESTRICTIONS
1. Passengers may be picked up and/or set down only at designated Taxi Rank or Taxi Stop, which shall exclude Bus Stops.
 2. On the inbound trip to Durban, Vosloorus, Newcastle, Ladysmith, Empangeni, Mandini and Ulundi, no passengers may be picked up enroute from leaving the magisterial of Nongoma until reaching the destination rank.
 3. On the return trip to Nongoma, no passengers may be set down until reaching the Magisterial District of Nongoma.
 4. Entry or ranking on private property is not permitted without permission of the Landlord, a copy of which must be supplied to the Board before issue operating licence.
 5. Without having entered into an agreement with other operators on a common route, as contemplated by section 88 (2) (B) of Act 22 of 2000, the picking up or setting down of passengers on such route is not permitted. A copy of such agreement must be supplied to the Board.
 6. At ranks, whether on -street or off-street, only the taxis that can be accommodated in the demarcated area may occupy the rank, excess vehicles must hold elsewhere at designated holding areas.
 7. Rank permits or letters of authority must be produced in respect of all ranks in municipal arrears, in particular major towns and cities.
 8. The allocation of any route or portion of a route is subject to the condition that it has been approved and allocated in good faith and that such route will be invalid should it transpire that the route or portion thereof will, or has caused conflict due to it having been approved based on incorrect or false information supplied to the Board or as a result of an error. In such instance the operating licence must be returned to the Board for correction.
 9. The vehicle must be covered by motor vehicle insurance as well as personal liability insurance.



transport

Department:
Transport
Province of KwaZulu-Natal

GAZETTE

LGKZNG58-2015-
DEC

REGION: ALL

| | |
|--------------------|--|
| <p>12.2</p> | <p>ROUTE 1 NONGOMA TAXI ASSOCIATION FROM NONGOMA TO DURBAN</p> <p>From an approved Nongoma Taxi Rank, turn right to Nongoma Main Road into R66, proceed along R66 and pass Ulundi and Melmoth (No drop or pick up will be made). Proceed into R34 and pass Ndundulu and turn right into R66 and pass Eshowe. From Eshowe town turn left to Total Garage (which is refreshment area. No drop or picks up will be made). Proceed along R66 and pass Gingindlovu (No drop or pick up will be made), and proceed to Dokodweni N2 on-ramp turn right and join N2 Toll Road, pass through Umvoti Plaza and pass Ballito and turn into right into M4 (drop may be made, no pick ups), and proceed along M4 to Durban into Ordinance Road, turn left into Soldiers Way (drop off at the Kings Gate), turn right into Leopold Road reaching Warwick Avenue, turn right and (drop can de made at Market, no pick-ups, no pick-ups. Proceed to Albert Road and turn right to Umngeni Road, and exit left to Osborne Street at the approved Taxi Rank. Off load, load and return along the forward route in reverse.</p> <p>1.1 ALTERANTIVE ROUTE NO.1 From approved Taxi Rank in Nongoma follow route as per no.1 above up to Ballito, proceed along N2 Toll Road through Umvoti Plaza and exit to R102 at the Gateway Mall to Umngeni Road, turn left and drop off at the Durban Station, proceed to Leopold Road and drop off at King's Gate and proceed along as detailed above.</p> <p>1.2 ALTERNATIVEROUTENO.2 From approved Taxi Rank in Nongoma, proceed to N2 Toll Road, exiting left into N3. Proceed along N3, exit to M13. Drop-off at Engen Garage, cross over to Warwick Avenue, into Alice Road (drop will be made at Grey Street), proceed to an approved rank at Osborne Street and return along route number 1 above.</p> |
| <p>12.3</p> | <p>Route 2. FROM NONGOMA TO NEWCASTLE</p> <p>From Nongoma Taxi Rank, turn left into R618, proceed along R618 to Ngome (Drop only), and turn left into R69, and cross over ro R33 along Vryheid. Proceed along R33 and Blood Rivier T-juction turn right into R34 proceed along R34 to Utrecht (drop can be made only). proceed along R34 and pass Osizweni and Madadeni (no drop only) and proceed to Newcastle, into Newcastle Taxi Rank.Off olad, load and return along the forward route in reverse.</p> |
| <p>12.4</p> | <p>ROUTE 3. FROM NONGOMA TO VRYHEID</p> <p>From Nongoma Taxi Rank, turn left into R618, proceed along R618 to Ngome (Drop can be made only), proceed along R618 and turn left into R69, proceed along to Vryheid Taxi Rank. Offload, load and return along forward route in reverse.</p> |
| <p>12.5</p> | <p>ROUTE 4 FROM NONGOMA TO PONGOLA</p> <p>From Nongoma Taxi Rank, turn right into R66, proceed along R66 and pass Mahlangasi (drop can be made), and proceed to Magudu along R66, at the T junction turn left along N2 Road, entering town, and turn right to the approved Taxi Rank in Pongola. Off-load, load and return along forward route in reverse.</p> |
| <p>12.6</p> | <p>ROUTE 5. FROM NONGOMA TO MKHUZE</p> <p>From Nongoma Taxi Rank, turn left to Main Road and proceed to the junction and take right along R618 at Siphambanweni, turn left along P234, and pass Ekuthokozeni (pick-ups is made subject to condition 5 below), proceed along P234 (Bhanganomona pick-ups is made subject to condition 5 below) to N2 and cross over to N2 to Mkhuze Main Road and turn left to approved taxi rank at Mkhuze. Offload and load return along the forward route in reverse.</p> |



transport

Department:
Transport
Province of KwaZulu-Natal

GAZETTE

LGKZNG58-2015-
DEC

REGION: ALL

| | |
|-------|---|
| 12.7 | <p>Route 6. FROM NONGOMA TO EMPANGENI</p> <p>From Nongoma Taxi Rank turn left to the Main Road at the junction turn right along R618, and pass along Buxeden and Hlabisa (no pick and drop made), proceed to Matubatuba, at the N2 junction, turn right into N2 and proceed to Richards Bay (drop is made, no pick ups). Proceed along R34 to Empangeni and drop off only passengers at 'B' Rank and proceed to 'A' Rank. Off-load, load and return along the forward route in reverse.</p> <p>6.1.ALTERNATIVE ROUTE</p> <p>From Nongoma Taxi Rank, turn right along R66 and pass Ulundi (No pick or drop) and proceed to Melmoth along R66 and drop will be made only. Proceed along R34 to Ndundulu (drop only), and proceed along R34 to Empangeni. Offload and load at Empangeni 'A' Rank and return along the forward route in reverse.</p> |
| 12.8 | <p>ROUTE 7. FROM NONGOMA TO JOHANNESBURG</p> <p>From Nongoma approved Taxi Rank, turn left at junction, turn right into R618, proceed along R618 into R69. Proceed along R69 and pass Vryheid and cross over into R33, at Blood Rivier T junction turn right into R34, and pass Utrecht and Newcastle (No pick up or drop will be made). At Newcastle turn right into N11. Proceed along N11 to Volkrust (refreshment point) (No pick up pick), turn left into R23 and proceed to Standerton, Heidenberg and Balfour (drop can be made, no picks ups), and proceed into N3 subway and turn right into N3. Proceed along N3 to Johannesburg, and pass Boksburg, Vosloorus (no pick or drop) and turn left into M2. Proceed along M2 and turn left into Rissik Street, into Wolmarans Street, turn right into Wanderes Street and turn left into an approved Taxi Rank. Offload and load and return along the forward route in reverse.</p> |
| 12.9 | <p>ROUTE 8. FROM NONGOMA TO MFOLOZI</p> <p>From approved Taxi Rank in Nongoma, turn right into R66, proceed along R66 and pass Holinyoka (dropping only), turn left to L428 to Ezimpisini Area (dropping only) and return to R66, proceeding along R66 to Denge Area (drop only), turn right into D1819 to Kwa-Minya Area, into R618, turn right to Nongoma town 2 into R66 and proceed to Kwa-Gomondo Area, turn left along D1818 and proceed to KwaMpunza Area and return to R66. Proceed along R66 to Esigangeni Area and turn right into D1821 to Phangode and return to R66. Proceed along R66 to Mfemfeni Area, turn left into P703 to Matheni Area and Ukukho and return to R66. Proceed along R66 to Kwa-Musi Area and to Mfolozi approved Taxi Rank and return along the forward route in reverse.</p> |
| 12.10 | <p>ROUTE 9. FROM NONGOMA TO MAPHOPHOMA</p> <p>From approve Taxi Rank in Nongoma , turn left into Main Road, into Esikhaleni Areas turn left into D1810 to Maphophoma. Turn left into D1855 to Ekuvukeni Area and return back into D1810. Proceed along D1810 and turn right into D1853 to Sheleza and pass Mpumalanga Area and return back into D1810. Proceed along D1810 and turn left into D1903 to Dabhazi Area and return back into D1810. Proceed along D1810 and pass Hlambanyathi Area , into R618 and pass Hlabisa and proceed to Maphophoma approved Taxi Rank. Offload, load and return along the forward route in reverse.</p> |
| 12.11 | <p>ROUTE 10. FROM NONGOMA TO BUXEDEN</p> <p>From approved Taxi Rank in Nongoma, into R618, at Esiphambanweni turn right into D1801 to Esikhokhwaneni, turn right into R618. At Odushwini Area turn right into D1856 to Esidinsini and pass Njampela Area into D1810, turn right into R66 into Nongoma Main Road.</p> <p>10.1 ALTERNATIVE ROUTE</p> <p>From approved Taxi Rank in Nongoma up to R618 proceed to Dushwini, turn left into D1857 to Dongothuli Area, and return back to R618 and proceed to Esinkonkonko Area, turn left into D2032 to Mthwadlana Area and return back into R618 to Buxeden Taxi Rank. Offload, load and return along the forward route in reverse.</p> |

**transport**

Department:
Transport
Province of KwaZulu-Natal

GAZETTE

LGKZNG58-2015-
DEC

REGION: ALL

12.12 ROUTE 11.
FROM NONGOMA TO USUTHU

From approved Taxi Rank in Nongoma turn left into R66, at Esigangeni Area turn right to D1821 to Phangode, turn right into D1820 to Usuthu approved Taxi Rank. Offload, load and return along the forward route in reverse.



transport

Department:
Transport
Province of KwaZulu-Natal

GAZETTE

LGKZNG58-2015-
DEC

REGION: ALL

| | |
|---|--|
| 1) Application Number: APP0045264 | 2) Gazette Number: LGKZNG58-2015-DEC |
| 3) Applicant: PTS MTSHALI ID NO. 7702090338082 Association: NONGOMA TAXI ASSOCIATION | 4) Applicant Address: PO BOX 1851 NONGOMA 3950 |
| 5) Existing Licence Holder: AM MTSHALI ID NO. 6602135530084 | 6) Existing Licence Holder Address: PO BOX 1851 NONGOMA NONGOMA KWA-ZULU NATAL 3950 |
| 7) Type of application: DECEASED TRANSFER AND NEW OPERATING LICENCE | 8) Operating Licence Number: LKNKZN0125471 |
| 9) Vehicle Type: NOT AVAILABLE | 10) 1 x 13 (SEATED) + 0 (STANDING) |
| 11) Region: ZULULAND | |
| 12.1 | <p>ROUTE 1 NONGOMA TAXI ASSOCIATION FROM NONGOMA TO DURBAN</p> <p>From an approved Nongoma Taxi Rank, turn right to Nongoma Main Road into R66, proceed along R66 and pass Ulundi and Melmoth (No drop or pick up will be made). Proceed into R34 and pass Ndundulu and turn right into R66 and pass Eshowe. From Eshowe town turn left to Total Garage (which is refreshment area. No drop or pick up will be made). Proceed along R66 and pass Gingindlovu (No drop or pick up will be made), and proceed to Dokodweni N2 on-ramp turn right and join N2 Toll Road, pass through Umvoti Plaza and pass Ballito and turn into right into M4 (drop may be made, no pick ups), and proceed along M4 to Durban into Ordinance Road, turn left into Soldiers Way (drop off at the Kings Gate), turn right into Leopold Road reaching Warwick Avenue, turn right and (drop can be made at Market, no pick-ups, no pick-ups. Proceed to Albert Road and turn right to Umngeni Road, and exit left to Osborne Street at the approved Taxi Rank. Off load, load and return along the forward route in reverse.</p> <p>1.1 ALTERNATIVE ROUTE NO.1 From approved Taxi Rank in Nongoma follow route as per no.1 above up to Ballito, proceed along N2 Toll Road through Umvoti Plaza and exit to R102 at the Gateway Mall to Umngeni Road, turn left and drop off at the Durban Station, proceed to Leopold Road and drop off at King's Gate and proceed along as detailed above.</p> <p>1.2 ALTERNATIVE ROUTE NO.2 From approved Taxi Rank in Nongoma, proceed to N2 Toll Road, exiting left into N3. Proceed along N3, exit to M13. Drop-off at Engen Garage, cross over to Warwick Avenue, into Alice Road (drop will be made at Grey Street), proceed to an approved rank at Osborne Street and return along route number 1 above.</p> |
| 12.2 | <p>Route 2. FROM NONGOMA TO NEWCASTLE</p> <p>From Nongoma Taxi Rank, turn left into R618, proceed along R618 to Ngome (Drop only), and turn left into R69, and cross over to R33 along Vryheid. Proceed along R33 and Blood Rivier T-unction turn right into R34 proceed along R34 to Utrecht (drop can be made only). proceed along R34 and pass Osizweni and Madadeni (no drop only) and proceed to Newcastle, into Newcastle Taxi Rank. Off load, load and return along the forward route in reverse.</p> |
| 12.3 | <p>ROUTE 3. FROM NONGOMA TO VRYHEID</p> <p>From Nongoma Taxi Rank, turn left into R618, proceed along R618 to Ngome (Drop can be made only), proceed along R618 and turn left into R69, proceed along to Vryheid Taxi Rank. Offload, load and return along forward route in reverse.</p> |



transport

Department:
Transport
Province of KwaZulu-Natal

GAZETTE

LGKZNG58-2015-
DEC

REGION: ALL

| | |
|--------------------|--|
| <p>12.4</p> | <p>ROUTE 4 FROM NONGOMA TO PONGOLA</p> <p>From Nongoma Taxi Rank, turn right into R66, proceed along R66 and pass Mahlangasi (drop can be made), and proceed to Magudu along R66, at the T junction turn left along N2 Road, entering town, and turn right to the approved Taxi Rank in Pongola. Off-load, load and return along forward route in reverse.</p> |
| <p>12.5</p> | <p>ROUTE 5. FROM NONGOMA TO MKHUZE</p> <p>From Nongoma Taxi Rank, turn left to Main Road and proceed to the junction and take right along R618 at Siphambanweni, turn left along P234, and pass Ekuthokozeni (pick-ups is made subject to condition 5 below), proceed along P234 (Bhanganomona pick-ups is made subject to condition 5 below) to N2 and cross over to N2 to Mkhuze Main Road and turn left to approved taxi rank at Mkhuze. Offload and load return along the forward route in reverse.</p> |
| <p>12.6</p> | <p>Route 6. FROM NONGOMA TO EMPANGENI</p> <p>From Nongoma Taxi Rank turn left to the Main Road at the junction turn right along R618, and pass along Buxeden and Hlabisa (no pick and drop made), proceed to Matubatuba, at the N2 junction, turn right into N2 and proceed to Richards Bay (drop is made, no pick ups). Proceed along R34 to Empangeni and drop off only passengers at 'B' Rank and proceed to 'A' Rank. Off-load, load and return along the forward route in reverse.</p> <p>6.1.ALTERNATIVE ROUTE</p> <p>From Nongoma Taxi Rank, turn right along R66 and pass Ulundi (No pick or drop) and proceed to Melmoth along R66 and drop will be made only. Proceed along R34 to Ndundulu (drop only), and proceed along R34 to Empangeni. Offload and load at Empangeni 'A' Rank and return along the forward route in reverse.</p> |
| <p>12.7</p> | <p>ROUTE 7. FROM NONGOMA TO JOHANNESBURG</p> <p>From Nongoma approved Taxi Rank, turn left at junction, turn right into R618, proceed along R618 into R69. Proceed along R69 and pass Vryheid and cross over into R33, at Blood Rivier T junction turn right into R34, and pass Utrecht and Newcastle (No pick up or drop will be made). At Newcastle turn right into N11. Proceed along N11 to Volkrust (refreshment point) (No pick up pick), turn left into R23 and proceed to Standerton, Heidenberg and Balfour (drop can be made, no picks ups), and proceed into N3 subway and turn right into N3. Proceed along N3 to Johannesburg, and pass Boksburg, Vosloorus (no pick or drop) and turn left into M2. Proceed along M2 and turn left into Rissik Street, into Wolmarans Street, turn right into Wanderes Street and turn left into an approved Taxi Rank. Offload and load and return along the forward route in reverse.</p> |
| <p>12.8</p> | <p>ROUTE 8. FROM NONGOMA TO MFOLOZI</p> <p>From approved Taxi Rank in Nongoma, turn right into R66, proceed along R66 and pass Holinyoka (dropping only), turn left to L428 to Ezimpisini Area (dropping only) and return to R66, proceeding along R66 to Denge Area (drop only), turn right into D1819 to Kwa-Minya Area, into R618, turn right to Nongoma town 2 into R66 and proceed to Kwa-Gomondo Area, turn left along D1818 and proceed to KwaMpunza Area and return to R66. Proceed along R66 to Esigangeni Area and turn right into D1821 to Phangode and return to R66. Proceed along R66 to Mfemfeni Area, turn left into P703 to Matheni Area and Ukhukho and return to R66. Proceed along R66 to Kwa-Musi Area and to Mfolozi approved Taxi Rank and return along the forward route in reverse.</p> |



transport

Department:
Transport
Province of KwaZulu-Natal

GAZETTE

LGKZNG58-2015-
DEC

REGION: ALL

| | |
|-------|---|
| 12.9 | <p>ROUTE 9. FROM NONGOMA TO MAPHOPHOMA</p> <p>From approve Taxi Rank in Nongoma , turn left into Main Road, into Esikhaleni Areas turn left into D1810 to Maphophoma. Turn left into D1855 to Ekuvukeni Area and return back into D1810. Proceed along D1810 and turn right into D1853 to Sheleza and pass Mpumalanga Area and return back into D1810. Proceed along D1810 and turn left into D1903 to Dabhazi Area and return back into D1810. Proceed along D1810 and pass Hlabanyathi Area , into R618 and pass Hlabisa and proceed to Maphophoma approved Taxi Rank. Offload, load and return along the forward route in reverse.</p> |
| 12.10 | <p>ROUTE 10. FROM NONGOMA TO BUXEDEN</p> <p>From approved Taxi Rank in Nongoma, into R618, at Esiphambanweni turn right into D1801 to Esikhokhwaneni, turn right into R618. At Odushwini Area turn right into D1856 to Esidinsini and pass Njampela Area into D1810, turn right into R66 into Nongoma Main Road.</p> <p>10.1 ALTERNATIVE ROUTE From approved Taxi Rank in Nongoma up to R618 proceed to Dushwini, turn left into D1857 to Dongothuli Area, and return back to R618 and proceed to Esinkonkonko Area, turn left into D2032 to Mthwadlana Area and return back into R618 to Buxeden Taxi Rank. Offload, load and return along the forward route in reverse.</p> |
| 12.11 | <p>ROUTE 11. FROM NONGOMA TO USUTHU</p> <p>From approved Taxi Rank in Nongoma turn left into R66, at Esigangeni Area turn right to D1821 to Phangode, turn right into D1820 to Usuthu approved Taxi Rank. Offload, load and return along the forward route in reverse.</p> |



transport

Department:
Transport
Province of KwaZulu-Natal

GAZETTE

LGKZNG58-2015-
DEC

REGION: ALL

12.12

ROUTE 00 CONDITIONS/RESTRICTIONS

1. Passengers may be picked up and/or set down only at designated Taxi Rank or Taxi Stop, which shall exclude Bus Stops.
2. On the inbound trip to Durban, Vosloorus, Newcastle, Ladysmith, Empangeni, Mandini and Ulundi, no passengers may be picked up enroute from leaving the magisterial of Nongoma until reaching the destination rank.
3. On the return trip to Nongoma, no passengers may be set down until reaching the Magisterial District of Nongoma.
4. Entry or ranking on private property is not permitted without permission of the Landlord, a copy of which must be supplied to the Board before issue operating licence.
5. Without having entered into an agreement with other operators on a common route, as contemplated by section 88 (2) (B) of Act 22 of 2000, the picking up or setting down of passengers on such route is not permitted. A copy of such agreement must be supplied to the Board.
6. At ranks, whether on -street or off-street, only the taxis that can be accommodated in the demarcated area may occupy the rank, excess vehicles must hold elsewhere at designated holding areas.
7. Rank permits or letters of authority must be produced in respect of all ranks in municipal arrears, in particular major towns and cities.
8. The allocation of any route or portion of a route is subject to the condition that it has been approved and allocated in good faith and that such route will be invalid should it transpire that the route or portion thereof will, or has caused conflict due to it having been approved based on incorrect or false information supplied to the Board or as a result of an error. In such instance the operating licence must be returned to the Board for correction.
9. The vehicle must be covered by motor vehicle insurance as well as personal liability insurance.



transport

Department:
Transport
Province of KwaZulu-Natal

GAZETTE

LGKZNG58-2015-
DEC

REGION: ALL

| | |
|--|---|
| 1) Application Number: APP0045275 | 2) Gazette Number: LGKZNG58-2015-DEC |
| 3) Applicant: GN BUTHELEZI ID NO. 5001200749086 Association: NONGOMA TAXI ASSOCIATION | 4) Applicant Address: P. O. BOX 1270 NONGOMA 3950 |
| 5) Existing Licence Holder: MT BUTHELEZI ID NO. 4106265181082 | 6) Existing Licence Holder Address: PO BOX 1851 NONGOMA KWAZULU NATAL KWA-ZULU NATAL 3950 |
| 7) Type of application: DECEASED TRANSFER AND NEW OPERATING LICENCE | 8) Operating Licence Number: LKNKZN0125362 |
| 9) Vehicle Type: NOT AVAILABLE | 10) 1 x 14 (SEATED) + 0 (STANDING) |
| 11) Region: ZULULAND | |
| 12.1 | <p>ROUTE 1 NONGOMA TAXI ASSOCIATION FROM NONGOMA TO DURBAN</p> <p>From an approved Nongoma Taxi Rank, turn right to Nongoma Main Road into R66, proceed along R66 and pass Ulundi and Melmoth (No drop or pick up will be made). Proceed into R34 and pass Ndundulu and turn right into R66 and pass Eshowe. From Eshowe town turn left to Total Garage (which is refreshment area. No drop or picks up will be made). Proceed along R66 and pass Gingindlovu (No drop or pick up will be made), and proceed to Dokodweni N2 on-ramp turn right and join N2 Toll Road, pass through Umvoti Plaza and pass Ballito and turn into right into M4 (drop may be made, no pick ups), and proceed along M4 to Durban into Ordinance Road, turn left into Soldiers Way (drop off at the Kings Gate), turn right into Leopold Road reaching Warwick Avenue, turn right and (drop can be made at Market, no pick-ups, no pick-ups. Proceed to Albert Road and turn right to Umngeni Road, and exit left to Osborne Street at the approved Taxi Rank. Off load, load and return along the forward route in reverse.</p> <p>1.1 ALTERANTIVE ROUTE NO.1 From approved Taxi Rank in Nongoma follow route as per no.1 above up to Ballito, proceed along N2 Toll Road through Umvoti Plaza and exit to R102 at the Gateway Mall to Umngeni Road, turn left and drop off at the Durban Station, proceed to Leopold Road and drop off at King's Gate and proceed along as detailed above.</p> <p>1.2 ALTERNATIVE ROUTE NO.2 From approved Taxi Rank in Nongoma, proceed to N2 Toll Road, exiting left into N3. Proceed along N3, exit to M13. Drop-off at Engen Garage, cross over to Warwick Avenue, into Alice Road (drop will be made at Grey Street), proceed to an approved rank at Osborne Street and return along route number 1 above.</p> |
| 12.2 | <p>Route 2. FROM NONGOMA TO NEWCASTLE</p> <p>From Nongoma Taxi Rank, turn left into R618, proceed along R618 to Ngome (Drop only), and turn left into R69, and cross over to R33 along Vryheid. Proceed along R33 and Blood Rivier T-juction turn right into R34 proceed along R34 to Utrecht (drop can be made only). proceed along R34 and pass Osizweni and Madadeni (no drop only) and proceed to Newcastle, into Newcastle Taxi Rank. Off load, load and return along the forward route in reverse.</p> |
| 12.3 | <p>ROUTE 3. FROM NONGOMA TO VRYHEID</p> <p>From Nongoma Taxi Rank, turn left into R618, proceed along R618 to Ngome (Drop can be made only), proceed along R618 and turn left into R69, proceed along to Vryheid Taxi Rank. Offload, load and return along forward route in reverse.</p> |



transport

Department:
Transport
Province of KwaZulu-Natal

GAZETTE

LGKZNG58-2015-
DEC

REGION: ALL

| | |
|-------------|--|
| <p>12.4</p> | <p>ROUTE 4 FROM NONGOMA TO PONGOLA</p> <p>From Nongoma Taxi Rank, turn right into R66, proceed along R66 and pass Mahlangasi (drop can be made), and proceed to Magudu along R66, at the T junction turn left along N2 Road, entering town, and turn right to the approved Taxi Rank in Pongola. Off-load, load and return along forward route in reverse.</p> |
| <p>12.5</p> | <p>ROUTE 5. FROM NONGOMA TO MKHUZE</p> <p>From Nongoma Taxi Rank, turn left to Main Road and proceed to the junction and take right along R618 at Siphambanweni, turn left along P234, and pass Ekuthokozeni (pick-ups is made subject to condition 5 below), proceed along P234 (Bhanganomona pick-ups is made subject to condition 5 below) to N2 and cross over to N2 to Mkhuze Main Road and turn left to approved taxi rank at Mkhuze. Offload and load return along the forward route in reverse.</p> |
| <p>12.6</p> | <p>Route 6. FROM NONGOMA TO EMPANGENI</p> <p>From Nongoma Taxi Rank turn left to the Main Road at the junction turn right along R618, and pass along Buxeden and Hlabisa (no pick and drop made), proceed to Matubatuba, at the N2 junction, turn right into N2 and proceed to Richards Bay (drop is made, no pick ups). Proceed along R34 to Empangeni and drop off only passengers at 'B' Rank and proceed to 'A' Rank. Off-load, load and return along the forward route in reverse.</p> <p>6.1.ALTERNATIVE ROUTE</p> <p>From Nongoma Taxi Rank, turn right along R66 and pass Ulundi (No pick or drop) and proceed to Melmoth along R66 and drop will be made only. Proceed along R34 to Ndundulu (drop only), and proceed along R34 to Empangeni. Offload and load at Empangeni 'A' Rank and return along the forward route in reverse.</p> |
| <p>12.7</p> | <p>ROUTE 7. FROM NONGOMA TO JOHANNESBURG</p> <p>From Nongoma approved Taxi Rank, turn left at junction, turn right into R618, proceed along R618 into R69. Proceed along R69 and pass Vryheid and cross over into R33, at Blood Rivier T junction turn right into R34, and pass Utrecht and Newcastle (No pick up or drop will be made). At Newcastle turn right into N11. Proceed along N11 to Volkrust (refreshment point) (No pick up pick), turn left into R23 and proceed to Standerton, Heidenberg and Balfour (drop can be made, no picks ups), and proceed into N3 subway and turn right into N3. Proceed along N3 to Johannesburg, and pass Boksburg, Vosloorus (no pick or drop) and turn left into M2. Proceed along M2 and turn left into Rissik Street, into Wolmarans Street, turn right into Wanderes Street and turn left into an approved Taxi Rank. Offload and load and return along the forward route in reverse.</p> |
| <p>12.8</p> | <p>ROUTE 8. FROM NONGOMA TO MFOLOZI</p> <p>From approved Taxi Rank in Nongoma, turn right into R66, proceed along R66 and pass Holinyoka (dropping only), turn left to L428 to Ezimpisini Area (dropping only) and return to R66, proceeding along R66 to Denge Area (drop only), turn right into D1819 to Kwa-Minya Area, into R618, turn right to Nongoma town 2 into R66 and proceed to Kwa-Gomondo Area, turn left along D1818 and proceed to KwaMpunza Area and return to R66. Proceed along R66 to Esigangeni Area and turn right into D1821 to Phangode and return to R66. Proceed along R66 to Mfemfeni Area, turn left into P703 to Matheni Area and Ukhukho and return to R66. Proceed along R66 to Kwa-Musi Area and to Mfolozi approved Taxi Rank and return along the forward route in reverse.</p> |



transport

Department:
Transport
Province of KwaZulu-Natal

GAZETTE

LGKZNG58-2015-
DEC

REGION: ALL

| | |
|-------|---|
| 12.9 | <p>ROUTE 9. FROM NONGOMA TO MAPHOPHOMA</p> <p>From approve Taxi Rank in Nongoma , turn left into Main Road, into Esikhaleni Areas turn left into D1810 to Maphophoma. Turn left into D1855 to Ekuvukeni Area and return back into D1810. Proceed along D1810 and turn right into D1853 to Sheleza and pass Mpumalanga Area and return back into D1810. Proceed along D1810 and turn left into D1903 to Dabhazi Area and return back into D1810. Proceed along D1810 and pass Hlabanyathi Area , into R618 and pass Hlabisa and proceed to Maphophoma approved Taxi Rank. Offload, load and return along the forward route in reverse.</p> |
| 12.10 | <p>ROUTE 10. FROM NONGOMA TO BUXEDEN</p> <p>From approved Taxi Rank in Nongoma, into R618, at Esiphambanweni turn right into D1801 to Esikhokhwaneni, turn right into R618. At Odushwini Area turn right into D1856 to Esidinsini and pass Njampela Area into D1810, turn right into R66 into Nongoma Main Road.</p> <p>10.1 ALTERNATIVE ROUTE From approved Taxi Rank in Nongoma up to R618 proceed to Dushwini, turn left into D1857 to Dongothuli Area, and return back to R618 and proceed to Esinkonkonko Area, turn left into D2032 to Mthwadhana Area and return back into R618 to Buxeden Taxi Rank. Offload, load and return along the forward route in reverse.</p> |
| 12.11 | <p>ROUTE 11. FROM NONGOMA TO USUTHU</p> <p>From approved Taxi Rank in Nongoma turn left into R66, at Esigangeni Area turn right to D1821 to Phangode, turn right into D1820 to Usuthu approved Taxi Rank. Offload, load and return along the forward route in reverse.</p> |
| 12.12 | N /A |



transport

Department:
Transport
Province of KwaZulu-Natal

GAZETTE

LGKZNG58-2015-
DEC

REGION: ALL

- 12.13** ROUTE 00
CONDITIONS/RESTRICTIONS
1. Passengers may be picked up and/or set down only at designated Taxi Rank or Taxi Stop, which shall exclude Bus Stops.
 2. On the inbound trip to Durban, Vosloorus, Newcastle, Ladysmith, Empangeni, Mandini and Ulundi, no passengers may be picked up enroute from leaving the magisterial of Nongoma until reaching the destination rank.
 3. On the return trip to Nongoma, no passengers may be set down until reaching the Magisterial District of Nongoma.
 4. Entry or ranking on private property is not permitted without permission of the Landlord, a copy of which must be supplied to the Board before issue operating licence.
 5. Without having entered into an agreement with other operators on a common route, as contemplated by section 88 (2) (B) of Act 22 of 2000, the picking up or setting down of passengers on such route is not permitted. A copy of such agreement must be supplied to the Board.
 6. At ranks, whether on -street or off-street, only the taxis that can be accommodated in the demarcated area may occupy the rank, excess vehicles must hold elsewhere at designated holding areas.
 7. Rank permits or letters of authority must be produced in respect of all ranks in municipal arrears, in particular major towns and cities.
 8. The allocation of any route or portion of a route is subject to the condition that it has been approved and allocated in good faith and that such route will be invalid should it transpire that the route or portion thereof will, or has caused conflict due to it having been approved based on incorrect or false information supplied to the Board or as a result of an error. In such instance the operating licence must be returned to the Board for correction.
 9. The vehicle must be covered by motor vehicle insurance as well as personal liability insurance.



transport

Department:
Transport
Province of KwaZulu-Natal

GAZETTE

LGKZNG58-2015-
DEC

REGION: ALL

| | |
|--|---|
| 1) Application Number: APP0045277 | 2) Gazette Number: LGKZNG58-2015-DEC |
| 3) Applicant: GN BUTHELEZI ID NO. 5001200749086 Association: NONGOMA TAXI ASSOCIATION | 4) Applicant Address: P. O. BOX 1851 NONGOMA 3950 |
| 5) Existing Licence Holder: MT BUTHELEZI ID NO. 4106265181082 | 6) Existing Licence Holder Address: PO BOX 1851 NONGOMA KWAZULU NATAL KWA-ZULU NATAL 3950 |
| 7) Type of application: DECEASED TRANSFER AND NEW OPERATING LICENCE | 8) Operating Licence Number: LKNKZN0120140 |
| 9) Vehicle Type: NOT AVAILABLE | 10) 1 x 14 (SEATED) + 0 (STANDING) |
| 11) Region: ZULULAND | |
| 12.1 | <p>ROUTE 1 NONGOMA TAXI ASSOCIATION FROM NONGOMA TO DURBAN</p> <p>From an approved Nongoma Taxi Rank, turn right to Nongoma Main Road into R66, proceed along R66 and pass Ulundi and Melmoth (No drop or pick up will be made). Proceed into R34 and pass Ndundulu and turn right into R66 and pass Eshowe. From Eshowe town turn left to Total Garage (which is refreshment area. No drop or picks up will be made). Proceed along R66 and pass Gingindlovu (No drop or pick up will be made), and proceed to Dokodweni N2 on-ramp turn right and join N2 Toll Road, pass through Umvoti Plaza and pass Ballito and turn into right into M4 (drop may be made, no pick ups), and proceed along M4 to Durban into Ordinance Road, turn left into Soldiers Way (drop off at the Kings Gate), turn right into Leopold Road reaching Warwick Avenue, turn right and (drop can be made at Market, no pick-ups, no pick-ups. Proceed to Albert Road and turn right to Umngeni Road, and exit left to Osborne Street at the approved Taxi Rank. Off load, load and return along the forward route in reverse.</p> <p>1.1 ALTERNATIVE ROUTE NO.1 From approved Taxi Rank in Nongoma follow route as per no.1 above up to Ballito, proceed along N2 Toll Road through Umvoti Plaza and exit to R102 at the Gateway Mall to Umngeni Road, turn left and drop off at the Durban Station, proceed to Leopold Road and drop off at King's Gate and proceed along as detailed above.</p> <p>1.2 ALTERNATIVE ROUTE NO.2 From approved Taxi Rank in Nongoma, proceed to N2 Toll Road, exiting left into N3. Proceed along N3, exit to M13. Drop-off at Engen Garage, cross over to Warwick Avenue, into Alice Road (drop will be made at Grey Street), proceed to an approved rank at Osborne Street and return along route number 1 above.</p> |
| 12.2 | <p>Route 2. FROM NONGOMA TO NEWCASTLE</p> <p>From Nongoma Taxi Rank, turn left into R618, proceed along R618 to Ngome (Drop only), and turn left into R69, and cross over to R33 along Vryheid. Proceed along R33 and Blood Rivier T- junction turn right into R34 proceed along R34 to Utrecht (drop can be made only). proceed along R34 and pass Osizweni and Madadeni (no drop only) and proceed to Newcastle, into Newcastle Taxi Rank. Off load, load and return along the forward route in reverse.</p> |
| 12.3 | <p>ROUTE 3. FROM NONGOMA TO VRYHEID</p> <p>From Nongoma Taxi Rank, turn left into R618, proceed along R618 to Ngome (Drop can be made only), proceed along R618 and turn left into R69, proceed along to Vryheid Taxi Rank. Offload, load and return along forward route in reverse.</p> |



transport

Department:
Transport
Province of KwaZulu-Natal

GAZETTE

LGKZNG58-2015-
DEC

REGION: ALL

| | |
|--------------------|--|
| <p>12.4</p> | <p>ROUTE 4 FROM NONGOMA TO PONGOLA</p> <p>From Nongoma Taxi Rank, turn right into R66, proceed along R66 and pass Mahlangasi (drop can be made), and proceed to Magudu along R66, at the T junction turn left along N2 Road, entering town, and turn right to the approved Taxi Rank in Pongola. Off-load, load and return along forward route in reverse.</p> |
| <p>12.5</p> | <p>ROUTE 5. FROM NONGOMA TO MKHUZE</p> <p>From Nongoma Taxi Rank, turn left to Main Road and proceed to the junction and take right along R618 at Siphambanweni, turn left along P234, and pass Ekuthokozeni (pick-ups is made subject to condition 5 below), proceed along P234 (Bhanganomona pick-ups is made subject to condition 5 below) to N2 and cross over to N2 to Mkhuze Main Road and turn left to approved taxi rank at Mkhuze. Offload and load return along the forward route in reverse.</p> |
| <p>12.6</p> | <p>Route 6. FROM NONGOMA TO EMPANGENI</p> <p>From Nongoma Taxi Rank turn left to the Main Road at the junction turn right along R618, and pass along Buxeden and Hlabisa (no pick and drop made), proceed to Matubatuba, at the N2 junction, turn right into N2 and proceed to Richards Bay (drop is made, no pick ups). Proceed along R34 to Empangeni and drop off only passengers at 'B' Rank and proceed to 'A' Rank. Off-load, load and return along the forward route in reverse.</p> <p>6.1.ALTERNATIVE ROUTE</p> <p>From Nongoma Taxi Rank, turn right along R66 and pass Ulundi (No pick or drop) and proceed to Melmoth along R66 and drop will be made only. Proceed along R34 to Ndundulu (drop only), and proceed along R34 to Empangeni. Offload and load at Empangeni 'A' Rank and return along the forward route in reverse.</p> |
| <p>12.7</p> | <p>ROUTE 7. FROM NONGOMA TO JOHANNESBURG</p> <p>From Nongoma approved Taxi Rank, turn left at junction, turn right into R618, proceed along R618 into R69. Proceed along R69 and pass Vryheid and cross over into R33, at Blood Rivier T junction turn right into R34, and pass Utrecht and Newcastle (No pick up or drop will be made). At Newcastle turn right into N11. Proceed along N11 to Volkrust (refreshment point) (No pick up pick), turn left into R23 and proceed to Standerton, Heidenberg and Balfour (drop can be made, no picks ups), and proceed into N3 subway and turn right into N3. Proceed along N3 to Johannesburg, and pass Boksburg, Vosloorus (no pick or drop) and turn left into M2. Proceed along M2 and turn left into Rissik Street, into Wolmarans Street, turn right into Wanderes Street and turn left into an approved Taxi Rank. Offload and load and return along the forward route in reverse.</p> |
| <p>12.8</p> | <p>ROUTE 8. FROM NONGOMA TO MFOLOZI</p> <p>From approved Taxi Rank in Nongoma, turn right into R66, proceed along R66 and pass Holinyoka (dropping only), turn left to L428 to Ezimpisini Area (dropping only) and return to R66, proceeding along R66 to Denge Area (drop only), turn right into D1819 to Kwa-Minya Area, into R618, turn right to Nongoma town 2 into R66 and proceed to Kwa-Gomondo Area, turn left along D1818 and proceed to KwaMpunza Area and return to R66. Proceed along R66 to Esigangeni Area and turn right into D1821 to Phangode and return to R66. Proceed along R66 to Mfemfeni Area, turn left into P703 to Matheni Area and Ukhukho and return to R66. Proceed along R66 to Kwa-Musi Area and to Mfolozi approved Taxi Rank and return along the forward route in reverse.</p> |



transport

Department:
Transport
Province of KwaZulu-Natal

GAZETTE

LGKZNG58-2015-
DEC

REGION: ALL

| | |
|-------|---|
| 12.9 | <p>ROUTE 9. FROM NONGOMA TO MAPHOPHOMA</p> <p>From approve Taxi Rank in Nongoma , turn left into Main Road, into Esikhaleni Areas turn left into D1810 to Maphophoma. Turn left into D1855 to Ekuvukeni Area and return back into D1810. Proceed along D1810 and turn right into D1853 to Sheleza and pass Mpumalanga Area and return back into D1810. Proceed along D1810 and turn left into D1903 to Dabhazi Area and return back into D1810. Proceed along D1810 and pass Hlabanyathi Area , into R618 and pass Hlabisa and proceed to Maphophoma approved Taxi Rank. Offload, load and return along the forward route in reverse.</p> |
| 12.10 | <p>ROUTE 10. FROM NONGOMA TO BUXEDEN</p> <p>From approved Taxi Rank in Nongoma, into R618, at Esiphambanweni turn right into D1801 to Esikhokhwaneni, turn right into R618. At Odushwini Area turn right into D1856 to Esidinsini and pass Njampela Area into D1810, turn right into R66 into Nongoma Main Road.</p> <p>10.1 ALTERNATIVE ROUTE From approved Taxi Rank in Nongoma up to R618 proceed to Dushwini, turn left into D1857 to Dongothuli Area, and return back to R618 and proceed to Esinkonkonko Area, turn left into D2032 to Mthwadlana Area and return back into R618 to Buxeden Taxi Rank. Offload, load and return along the forward route in reverse.</p> |
| 12.11 | <p>ROUTE 11. FROM NONGOMA TO USUTHU</p> <p>From approved Taxi Rank in Nongoma turn left into R66, at Esigangeni Area turn right to D1821 to Phangode, turn right into D1820 to Usuthu approved Taxi Rank. Offload, load and return along the forward route in reverse.</p> |



transport

Department:
Transport
Province of KwaZulu-Natal

GAZETTE

LGKZNG58-2015-
DEC

REGION: ALL

12.12

ROUTE 00 CONDITIONS/RESTRICTIONS

1. Passengers may be picked up and/or set down only at designated Taxi Rank or Taxi Stop, which shall exclude Bus Stops.
2. On the inbound trip to Durban, Vosloorus, Newcastle, Ladysmith, Empangeni, Mandini and Ulundi, no passengers may be picked up enroute from leaving the magisterial of Nongoma until reaching the destination rank.
3. On the return trip to Nongoma, no passengers may be set down until reaching the Magisterial District of Nongoma.
4. Entry or ranking on private property is not permitted without permission of the Landlord, a copy of which must be supplied to the Board before issue operating licence.
5. Without having entered into an agreement with other operators on a common route, as contemplated by section 88 (2) (B) of Act 22 of 2000, the picking up or setting down of passengers on such route is not permitted. A copy of such agreement must be supplied to the Board.
6. At ranks, whether on -street or off-street, only the taxis that can be accommodated in the demarcated area may occupy the rank, excess vehicles must hold elsewhere at designated holding areas.
7. Rank permits or letters of authority must be produced in respect of all ranks in municipal arrears, in particular major towns and cities.
8. The allocation of any route or portion of a route is subject to the condition that it has been approved and allocated in good faith and that such route will be invalid should it transpire that the route or portion thereof will, or has caused conflict due to it having been approved based on incorrect or false information supplied to the Board or as a result of an error. In such instance the operating licence must be returned to the Board for correction.
9. The vehicle must be covered by motor vehicle insurance as well as personal liability insurance.



transport

Department:
Transport
Province of KwaZulu-Natal

GAZETTE

LGKZNG58-2015-
DEC

REGION: ALL

| | |
|--|---|
| 1) Application Number: APP0045349 | 2) Gazette Number: LGKZNG58-2015-DEC |
| 3) Applicant: N.T. TSHABANGU ID NO. 4211195271084 Association: SIZWE TAXI ASSOCIATION | 4) Applicant Address: P.O BOX 52131 OSIZWENI 2952 |
| 5) Existing Licence Holder: NOT APPLICABLE ID NO. NOT APPLICABLE | 6) Existing Licence Holder Address: NOT APPLICABLE |
| 7) Type of application: NEW OPERATING LICENCE | 8) Operating Licence Number: DBN1253427 |
| 9) Vehicle Type: NOT AVAILABLE | 10) 1 x 0 (SEATED) + 0 (STANDING) |
| 11) Region: AMAJUBA | |
| 12.1 | 14. ROUTE TO DUNDEE From Newcastle Taxi Rank into Voortrekker Street, turn to Allen Street to N11, bypass Danhauser to Dundee Taxi Rank and return. NO PICKING UP EN ROUTE ON FORWARD JOURNEY, NO PICKING UP OR DROPPING OFF EN ROUTE ON RETURN JOURNEY. |
| 12.2 | 13. NEWCASTLE - DURBAN From Newcastle Taxi Rank Voortrekker Street turn to Kirkland Street, turn to Allen Street turn to N11, bypass Ladysmith, Estcourt, Mooiriver, Pietermaritzburg drop passenger at Pinetown. |
| 12.3 | 5. NEWCASTLE - EMPANGENI From Newcastle Taxi Rank, into Voortrekker Street, turn left to Kirkland Street, turn right to Allen Street via Arbor Park suburbs, turn left into N11 Road, turn right to P486 via Blauchbosch to Utrecht, turn right to Utrecht Road, intersection enter P41(R34), turn left at Blood River on P41(R33) and R34 via Stilwater BP Garage to Vryheid, turn right at cross Roads to PP523(R34) via Vryheid, pass Melmoth, turn left to Enkwalini Ndundulu area, into P47(R34) into Empangeni Main Road, turn right at Boxer Shopping Centre 'A' Taxi Rank Empangeni. |
| 12.4 | 15. TO LADYSMITH From Newcastle Taxi Rank into Voortrekker Street, turn Allen Street to N11, to Ladysmith Taxi Rank and return with passenger via same route. NO PICKING UP EN ROUTE ON FORWARD JOURNEY, NO PICKING UP OR DROPPING OFF EN ROUTE ON RETURN JOURNEY. |
| 12.5 | 8. NEWCASTLE TO VRYHEID Sizwe Taxi Rank in Newcastle to join Voortrekker Street turn left into Marrichison Street, right into Allen Street Continue with N11, turn right P483 Road, turn right to R34 road, turn left at Blood River to R34 Road into Vryheid join Kerk Street up to Vryheid Station Taxi Rank and return over the same route. RESTRICTION: PASSENGER TO BE PICKED AND DROPPED OF AT BLOOD RIVER ONLY. |
| 12.6 | 16. ROUTE TO PIETERMARITZBURG From Newcastle Taxi into Voortrekker Street turn Kirkland Street, turn Allen Street take N11 bypass Ladysmith, Estcourt to N3 bypass Mooiriver, Howick to Pietermaritzburg and return with passengers via same route. NO PICKING UP EN ROUTE ON FORWARD, JOURNEY, NO PICKING UP OR DROPPING OFF EN ROUTE ON RETURN JOURNEY. |
| 12.7 | 6. NEWCASTLE - PONGOLA From Newcastle Taxi rank, proceed straight across Terminus Street, into Voortrekker Street, turn left to Kirkland Street, turn right to Allen Street, via Arbor Park Suburb, turn left to N11 turn right to P486, via Osizweni to Utrecht, turn right to Utrecht Road intersection enter P41(R34), turn left at Blood River intersection into P34-3(R33), via Stillwater BP Garage, turn right at cross Road before Vryheid into P523(R33) via Bhekuzulu Township into P46(R69), via Louwsburg, turn left at Road intersection into P52-3 (R66), via Magudu, turn left to N2 into Pongola Taxi Rank. |
| 12.8 | ROUTE 2 OSIZWENI TO MADADENI All section at Osizweni Township to join P483 at Jackalspan passing Empompini Teku, Khuzani then turn right to join BR2 into Madadeni passing Brewery then use any other authorised public transport route via Madadeni Shopping Center, Amajuba Regional Office use all ranking and shopping facilities. |



transport

Department:
Transport
Province of KwaZulu-Natal

GAZETTE

LGKZNG58-2015-
DEC

REGION: ALL

| | |
|--|---|
| 1) Application Number: APP0045355 | 2) Gazette Number: LGKZNG58-2015-DEC |
| 3) Applicant: ML MAGUBANE ID NO. 7109145428084 Association: NOT AVAILABLE | 4) Applicant Address: BOX 1258 EZAKHENI KWAZULU-NATAL 3381 |
| 5) Existing Licence Holder: NOT APPLICABLE ID NO. NOT APPLICABLE | 6) Existing Licence Holder Address: NOT APPLICABLE |
| 7) Type of application: NEW OPERATING LICENCE | 8) Operating Licence Number: NOT AVAILABLE |
| 9) Vehicle Type: NOT AVAILABLE | 10) 1 x 0 (SEATED) + 0 (STANDING) |
| 11) Region: UTHUKELA | |
| 12.1 | FROM SECTION A573 IMPISI STREET EZAKHENI TO SHAKA STREET THEN JOIN INGONYAMA STREET TO UMTHINI STREET WHERE I START PICKING UP AT A839; TO MPOFU STREET AT A427; TO IMPUNZI STREET AT A421 ; A439 ; A433 ; A430, TO NKONKA STREET AT A226 ; VIA NTONDOLO STREET TO UMHLANGA STREET HOUSE NO A220 ;A218 ; A216 ; A210 ;A208 THEN PROCEED TO IMPANGELA STREET AT HOUSE NO A202; A201 THEN TO NKULULEKO STREET TO ISELO STREET AT B3482 ; B3490 ;B3491 ;B3494 TO MASIBITHI STREET HOUSE NO B3521 ;B3524 ; B3522 THEN TO NKULULEKO STREET PROCEED TO PIETERS ROAD (INDUSTRIAL AREA) TO SIR GEORGES STREET (COLENZO) THEN TO BLAUKRANS STREET (COLENZO PRIMARY) THE DROP OFF ZONE THEN PROCEED TO IMFUNDO STREET (COLENZO COMBINED) WHERE THE VEHICLE IS PARKED. THEN RETURN THE SAME ROUTE FROM COLENZO COMBINED. |



transport

Department:
Transport
Province of KwaZulu-Natal

GAZETTE

LGKZNG58-2015-
DEC

REGION: ALL

| | |
|--|--|
| 1) Application Number: APP0045357 | 2) Gazette Number: LGKZNG58-2015-DEC |
| 3) Applicant: P PRETTY ID NO. 20503519423 Association: SOUTH & NORTH BEACH ADDINGTON TAXI ASSOCIATION | 4) Applicant Address: C3722 LOVU JABULA CLOSE WINKLESPRUIT 4126 |
| 5) Existing Licence Holder: NOT APPLICABLE ID NO. NOT APPLICABLE | 6) Existing Licence Holder Address: NOT APPLICABLE |
| 7) Type of application: NEW OPERATING LICENCE | 8) Operating Licence Number: LKNKZN0131786 |
| 9) Vehicle Type: NOT AVAILABLE | 10) 1 x 0 (SEATED) + 0 (STANDING) |
| 11) Region: DURBAN CENTRAL | |
| 12.1 | Route 1 Addington Hospital (Rank 112) to Berea Road From Rank (112A) on Erskine Terrace Addington Hospital, left into Rutherford Street pick and drop, right into Gillespie Street pick up drop, left into Boscombe place and onto Monty Naicker, pick up and drop along the way. Right into Stalwart Simelane pick up and drop off, onto David Webster, into Steve Biko Road, pick up and drop off. Left into Botanic Gardens Road pick up and drop off, left into King Dinizulu Road pick up and drop off opposite Berea Centre on King dinizulu Road. Return Trip From Berea Road to Rank 112 A Addington Hospital From Berea Road (King Dinizulu Road) opposite Berea Centre, onto Pixley KaSeme Street, right into Mahatma Ghandi Road, left into Bell Street, left into Prince Street right into South Beach Avenue, left into Erskine Terrace into rank 112A at Addington Hospital. Picking up and dropping off along the way. |
| 12.2 | Route 2From Blue Lagoon 112C to Berea Road through St Andrews From Rank 112C on Snell Parade, into Suncoast Casino the designated stop, pick up and drop off, left into Snell Parade, right into Argyle, left into Playfair Road, right into Sandown Road, pick up and drop off, left into Sol Harris Crescent, left into Somtseu Road, right into Playfair left into K E Masinga Road, right into Boscombe, left into Gillespie Street, right into Playfair, right into Dr. Pixley KaSeme Road, left into Mahatma Ghandi, right into Anton Lembede, left into Broad Street, right into St Andrew?s Street, stop at the designated stop area, then left into Joseph Nduli, left into Anto Lembede Street, onto Rank 112B. Picking up and dropping off along the way on designated areas. Return From Rank 112B in Berea Road (King Dinizulu Road), pick up and drop off, right into Park street pick up and drop off, right into Park Street pick up and drop off, right into Alexander Street, left into St Andrews Street, stop at the designated stop for pick up?s and drop off?s, left into Joseph Nduli Street, right into Dr Pixley KaSeme drop off and pick up along the way, left into Gillespie Street, right into Boscombe Place, left into K.E Masinga Road, right into Playfair Road, left into Somtseu Road, right into Sol Harris Crescent, right into sandown road, left into Playfair Road, right into Argyle Road, left into Snell Parade, right into designated stop at Suncoast Casino, then right into Snell Parade, left into Rank 112C. Picking up and dropping off along the way. Alternative route From 112C Blue Lagoon through Pine Street to Berea Road (King Dinizulu)From rank 112C on Snell Parade, into Sun Coast Casino the designated stop, pick up and drop off, left into Snell Parade, right into Argyle, left into Playfair Road, right into Sandown Road, pick up and drop off, left into Sol Harris Crescent, left into Somtseu Road, right into Playfair, left into K.E Masinga Road, right into Boscombe, onto Monty Naicker Street, right into Joseph Nduli Street, left into David Webster Street, right into Julius Nyerere Avenue, onto Centenary Road, left into into Steve Biko Road , left into Botanic Gardens Road, left into King Dinizulu, Dropping off along the way. Return From King Dinizulu Road, opposite Berea Centre onto Dr. Pixley KaSeme, left into Gillespie Street, right into Boscombe Place, picking up and dropping off along the way. Left into K.E Masinga Road, right into Playfair Road, left into Somtseu, right road |
| 12.3 | Route 3 Rank 112B Berea Road to 112A Addington Hospital From Rank 112B in Berea Road (King Dinizulu), pick up and drop off, right into Park Street pick up and drop off, right into Alexander Street, left into St Andrews Street, stop at the designated stop for pick ups and drop offs, left into Joseph Nduli Street, right into Dr. Pixley KaSeme drop off and pick up along the way, right into Mahatma Ghandi Road, then left Bell Street left into Prince Street, right into South Beach Avenue, left into Erskine Terrace, onto Rank 112A Addington Hospital. Pick up and drop off along the way. Return From Rank 112A on Erskine Terrace Addington Hospital, left into Rutherford Street pick and drop, right into Gillespie Street pick and drop, left into Dr. Pixley KaSeme, left into Mahatma Ghandi, right into Anton Lembede, right into Julius Nyerere Avenue, pick up and drop off, left into M.L Sultan, left into Steve Biko, left into Botanic Gardens Road pick up and drop off, left into King Dinizulu Road pick up and drop off opposite Berea Centre on Berea Road (King Dinizulu Road) |



transport

Department:
Transport
Province of KwaZulu-Natal

GAZETTE

LGKZNG58-2015-
DEC

REGION: ALL

- 12.4** Route 4 From Rank 112B Berea Road to Rank 112C Blue Lagoon From Rank 112B in Berea Road (King Dinizulu Road), pick up and drop off, right into Park Street pick up and drop off, right into Alexander Street, left into St Andrews stop at the designated stop for pick ups and drop offs, left into Joseph Nduli Street, right into Dr Pixley KaSeme drop off and pick up along the way, left into Gillespie Street, right into Boscombe Place, left into K.E Masinga Road, right into Playfair Road, left into Somtseu Road, right into Sol Harris Crescent, right into Sandown Road, left into Playfair Road, right into Argyle Road, left into Snell Parade, right into designated stop at Suncoast Casino, then right into Snell Parade, left into Rank 112C. picking up and dropping off along the way.
Return From Rank 112C on Snell Parade, into Suncoast Casino the designated stop, pick up and drop off, left into Snell parade, right into Argyle, left into Playfair Road, right into Sandown Road, pick up and drop off, left into Sol Harris Crescent left into Somtseu Road, right into Playfair, left into K.E Masinga Road, right into Boscombe, left into Gillespie Street, right into Playfair right into Dr. Pixley KaSeme Road, left into Mahatma Ghandi, right into Anton Lembede, left into Broad Street, right into St Andrews Street, stop at designated stop area, then left into Joseph Nduli, left into Anton Lembede Street, right into Julius Nyerere Avenue, right into Dr. Pixley KaSeme Street, onto Rank 112B.



transport

Department:
Transport
Province of KwaZulu-Natal

GAZETTE

LGKZNG58-2015-
DEC

REGION: ALL

| | |
|---|---|
| 1) Application Number: APP0045363 | 2) Gazette Number: LGKZNG58-2015-DEC |
| 3) Applicant: <input type="checkbox"/> KIAS MARINE TRAVEL AND TOURS (PTY) LTD ID NO. 201544786207 Association: NOT AVAILABLE | 4) Applicant Address: 19 FILIGREE LOOP BRACKENHAM RICHARDS BAY 3900 |
| 5) Existing Licence Holder: NOT APPLICABLE ID NO. NOT APPLICABLE | 6) Existing Licence Holder Address: NOT APPLICABLE |
| 7) Type of application: NEW OPERATING LICENCE | 8) Operating Licence Number: NOT AVAILABLE |
| 9) Vehicle Type: NOT AVAILABLE | 10) 1 x 0 (SEATED) + 0 (STANDING) |
| 11) Region: UTHUNGULU | |
| 12.1 | <p>1. from Richards bay harbour head northwest towards harbour arterial, turn right at harbour arterial, continue straight ahead onto bullion blvd, turn right towards john rosh highway r34, turn right, then turn left onto nowark road, and reach tuzi gazi waterfront and return with the same route.</p> <p>2. from Richards bay harbour head north east towards harbour arterial, continue onto harbour arterial, continue straight ahead onto bullion blvd, turn left onto john ross highway r34, continue, to follow r34, continue onto anglers road, towards breamhill road, destination will be on the left 63 breamhill road, and return with the same route</p> <p>3. from Richards bay harbour head towards harbour arterial, continue onto harbour arterial, continue onto ferro c1, turn left on john ross highway, turn left onto r102, turn right towards copper drive, turn right onto copper drive, destination will be on the left and return with the same route</p> |



transport

Department:
Transport
Province of KwaZulu-Natal

GAZETTE

LGKZNG58-2015-
DEC
REGION: ALL

| | |
|---|--|
| 1) Application Number: APP0045367 | 2) Gazette Number: LGKZNG58-2015-DEC |
| 3) Applicant: LS ZUMA ID NO. 6812185434083 Association: UMLAZI A B C AND W TAXI OWNERS ASSOCIATION | 4) Applicant Address: B 1173 UMLAZI TOWNSHIP UMLAZI DURBAN KWA-ZULU NATAL 4031 |
| 5) Existing Licence Holder: NOT APPLICABLE ID NO. NOT APPLICABLE | 6) Existing Licence Holder Address: NOT APPLICABLE |
| 7) Type of application: NEW OPERATING LICENCE | 8) Operating Licence Number: LKNKZN0117158 |
| 9) Vehicle Type: NOT AVAILABLE | 10) 1 x 0 (SEATED) + 0 (STANDING) |
| 11) Region: NINGIZMU 2 | |
| 12.1 | APPROVED ROUTES UMLAZI A.B.C.D & W TAXI OWNERS ASSOCIATION Route 1"1. FROM EMAWELWENI TAXI RANK (ON ROAD 2003), ALONG ROAD 2003, RIGHT INTO BLESSING MABASO ROAD, RIGHT INTO ROAD 336, RIGHT INTO ROAD NO.304, RIGHT INTO VENIYENI, RIGHT INTO SOLOMON MAHLANGU, LEFT INTO MANGOSUTHU HIGHWAY." |
| 12.2 | FROM EMAWELWENI TAXI RANK (ON ROAD 2003) ALONG ROAD 2003, LEFT INTO VENIYENI ROAD, RIGHT INTO ROAD NO.403 AND RETURN, RIGHT INTO SOLOMON MAHLANGU, LEFT INTO MANGOSUTHU HIGHWAY. |
| 12.3 | TO DURBAN : (1) FORWARD JOURNEY"3.1. FROM EMAWELWENI TAXI RANK ALONG ANY OF THE ROUTES (1) OR (2) ABOVE TO MANGOSUTHU HIGHWAY, ALONG MANGOSUTHU HIGHWAY, INTO R102, LEFT INTO HIMALAYAS ROAD OFF RAMP, RIGHT INTO HIMALAYAS ROAD, LEFT INTO CHIEF ALBERT LUTHULI FREEWAY (M4), RIGHT INTO WEST STREET, RIGHT INTO POINT ROAD, RIGHT INTO BAY TERRACE, RIGHT INTO SHEPSTONE ROAD, LEFT INTO PINE STREET, INTO RUSSELL STREET, AND PROCEED TO THE RANK IN RUSSELL STREET."3.2. TO EZIMBUZINI : "FROM EMAWELWENI TAXI RANK ALONG ANY OF THE ROUTES (1) OR (2) ABOVE INTO AND ALONG MANGOSUTHU HIGHWAY, LEFT INTO PRINCE MSHIYENI HOSPITAL AND RETURN, TURNING RIGHT INTO MANGOSUTHU HIGHWAY, LEFT INTO SIBUSISO MDAKANE ROAD, INTO PRINCE MCWAYIZENI ROAD, PROCEED TO EZIMBUZINI TAXI RANK AND RETURN TO EMAWELWENI TAXI RANK ALONG THE SAME ROUTE IN REVERSE."4. RETURN JOURNEY:"4.1. DURBAN TO UMLAZI (A,B,C & W) "FROM THE TAXI RANK ON RUSSELL STREET, ALONG RUSSELL STREET, LEFT INTO LEOPOLD STREET, INTO MARKET ROAD, INTO CHIEF ALBERT LUTHULI FREEWAY (M4), INTO MANGOSUTHU HIGHWAY (M30) OFF RAMP, INTO MANGOSUTHU HIGHWAY, RIGHT INTO SOLOMON MAHLANGU ROAD, AND PROCEED ALONG ANY OF ROUTES (1) OR (2) IN REVERSE TO THE STARTING POINT. "4.2. EZIMBUZINI TO UMLAZI (A, B, C & W) "FROM EZIMBUZINI TAXI RANK, RIGHT INTO PRINCE MCWAYIZENI ROAD, INTO SIBUSISO MDAKANE ROAD, LEFT INTO MANGOSUTHU HIGHWAY, RIGHT INTO SOLOMON MAHLANGU ROAD, LEFT INTO VENIYENI ROAD AND PROCEED ALONG ROUTES (1) OR (2) TO THE STARTING POINT. CONDITIONS:"1. PASSENGERS MAY BE PICKED UP AND/OR SET DOWN ONLY AT DESIGNATED TAXI RANK OR TAXI STOP, WHICH SHALL EXCLUDE BUS STOPS."2. ON THE INBOUND TRIP TO DURBAN, NO PASSENGERS MAY BE PICKED UP EN ROUTE FROM ENTERING (M4) CHIEF ALBERT LUTHULI FREEWAY UNTIL REACHING RUSSELL STREET TAXI RANK "3. ON THE RETURN TRIP TO UMLAZI, NO PASSENGERS MAY BE SET DOWN UNTIL REACHING MANGOSUTHU HIGHWAY. "4. ENTRY OR RANKING ON PRIVATE PROPERTY IS NOT PERMITTED WITHOUT WRITTEN PERMISSION OF THE LANDLORD, A COPY OF WHICH MUST BE SUPPLIED TO THE BOARD."5. WITHOUT HAVING ENTERED INTO AN AGREEMENT WITH OTHER OPERATORS ON A COMMON ROUTE, AS CONTEMPLATED BY SECTION 88(2)(B) OF ACT 22 OF 2000, THE PICKING UP OR SETTING DOWN OF PASSENGERS ON SUCH ROUTE IS NOT PERMITTED. A COPY OF SUCH AGREEMENT MUST BE SUPPLIED TO THE BOARD."6. AT RANKS, WHETHER ON STREET OR OFF STREET, ONLY THE TAXIS THAT CAN BE ACCOMODATED IN THE DEMARCATED AREA MAY OCCUPY THE RANK, EXCESS VEHICLES MUST HOLD ELSEWHERE AT DESIGNATED HOLDING AREAS."7. RANK PE |
| 12.4 | RETURN JOURNEY: 4.1 DURBAN TO UMLAZI (A,B,C & W) "FROM THE TAXI RANK ON RUSSELL STREET, ALONG RUSSELL STREET, LEFT INTO LEOPOLD STREET, INTO MARKET ROAD, INTO CHIEF ALBERT LUTHULI FREEWAY (M4), INTO MANGOSUTHU HIGHWAY (M30) OFF RAMP, INTO MANGOSUTHU HIGHWAY, RIGHT INTO SOLOMON MAHLANGU ROAD, AND PROCEED ALONG ANY OF ROUTES (1) OR (2) IN REVERSE TO THE STARTING POINT. 4.2. EZIMBUZINI TO UMLAZI (A, B, C & W) "FROM EZIMBUZINI TAXI RANK, RIGHT INTO PRINCE MCWAYIZENI ROAD, INTO SIBUSISO MDAKANE ROAD, LEFT INTO MANGOSUTHU HIGHWAY, RIGHT INTO SOLOMON MAHLANGU ROAD, LEFT INTO VENIYENI ROAD AND PROCEED ALONG ROUTES (1) OR (2) TO THE STARTING POINT. |



transport

Department:
Transport
Province of KwaZulu-Natal

GAZETTE

LGKZNG58-2015-
DEC

REGION: ALL

| | |
|--|--|
| 1) Application Number: APP0045368 | 2) Gazette Number: LGKZNG58-2015-DEC |
| 3) Applicant: J THABEDE ID NO. 5903285320081 Association: NOT AVAILABLE | 4) Applicant Address: PO BOX 401 RICHARDS BAY 3900 |
| 5) Existing Licence Holder: NOT APPLICABLE ID NO. NOT APPLICABLE | 6) Existing Licence Holder Address: NOT APPLICABLE |
| 7) Type of application: NEW OPERATING LICENCE | 8) Operating Licence Number: NOT AVAILABLE |
| 9) Vehicle Type: NOT AVAILABLE | 10) 1 x 0 (SEATED) + 0 (STANDING) |
| 11) Region: UTHUNGULU | |
| 12.1 | from corner of central arterial road and tassel bay road to point within radius of 50km therefore and return |



transport

Department:
Transport
Province of KwaZulu-Natal

GAZETTE

LGKZNG58-2015-
DEC

REGION: ALL

| | |
|--|--|
| 1) Application Number: APP0045369 | 2) Gazette Number: LGKZNG58-2015-DEC |
| 3) Applicant: J THABEDE ID NO. 5903285320081 Association: NOT AVAILABLE | 4) Applicant Address: P. O. BOX 401 RICHARDS BAY 3900 |
| 5) Existing Licence Holder: NOT APPLICABLE ID NO. NOT APPLICABLE | 6) Existing Licence Holder Address: NOT APPLICABLE |
| 7) Type of application: NEW OPERATING LICENCE | 8) Operating Licence Number: NOT AVAILABLE |
| 9) Vehicle Type: NOT AVAILABLE | 10) 1 x 0 (SEATED) + 0 (STANDING) |
| 11) Region: UTHUNGULU | |
| 12.1 | FROM CORNER OF EAST CENTRAL, ARTERIAL ROAD AND TASSEL BERRY ROAD IN A PARKING AREA CALLED, JAMAICA PARKING AREA IN RICHARDS BAY TO POINTS WITHIN A (50) FIFTY KILOMETRES RADIUS AND RETURN |



transport

Department:
Transport
Province of KwaZulu-Natal

GAZETTE

LGKZNG58-2015-
DEC

REGION: ALL

| | |
|---|---|
| 1) Application Number: APP0045373 | 2) Gazette Number: LGKZNG58-2015-DEC |
| 3) Applicant: D THOOLSIRAM ID NO. 6709025203084 Association: PINETOWN TAXI OWNERS ASSOCIATION (LINKRD) | 4) Applicant Address: 24 27 AVENUE UMHLATUZANA T/SHIP, CHATSWORTH, DURBAN KWA ZULU NATAL 4092 |
| 5) Existing Licence Holder: NOT APPLICABLE ID NO. NOT APPLICABLE | 6) Existing Licence Holder Address: NOT APPLICABLE |
| 7) Type of application: NEW OPERATING LICENCE | 8) Operating Licence Number: LKNKZN017063 |
| 9) Vehicle Type: NOT AVAILABLE | 10) 1 x 0 (SEATED) + 0 (STANDING) |
| 11) Region: DURBAN WEST | |
| 12.1 | PINETOWN (LINK ROAD) TAXI OWNERS ASSOCIATION ROUTE 1"1) From Link Road Taxi Rank in Pinetown, left into Ford Road, into Chapel Street, right into Crompton Street, left into Underwood Road along Bartlett Road, Stapleton Road, Entabeni Road and Carvell Road to Main Road (M5) and proceed along M5 which becomes Sarnia Road into Umbilo (R102), right into Berea Road, into Lancers Road, left into Warwick Avenue, right into Alice Street, right into Soldiers Way, left into Commercial Road. left into Aliwal Street, left into Ordnance Road, into Leopold Street, left into Market Road and proceed to Rank 95 on Market Road, and return to Link Road Taxi Rank as follows: "1.1)From Rank 95 in Market Road, left into Moore Road, right into (M4) Southern Freeway, take off ramp right into M7 (Edwin Swales Drive), right into Sarnia Road (M5) to Rossburgh Taxi Rank 95 and return along Sarnia Road (M5) which becomes Main Road, Underwood Road, left into Old Main Road, left into Moodie Street, right into Hill Street, left into Link Road and proceed to the Link Road Taxi Rank in Pinetown."1.2) From Rank 95 in Market Road follow the same route as in 1.1 up to the intersection between Sarnia and Stella Road then proceed left into and along Stella Road until its junction with Sarnia Road and proceed to Link Road Taxi Rank as in 1.1. |
| 12.2 | CONDITIONS:"1. PASSENGERS MAY BE PICKED UP AND/OR SET DOWN ONLY AT DESIGNATED TAXI RANK OR TAXI STOP, WHICH SHALL EXCLUDE BUS STOPS."2. ENTRY OR RANKING ON PRIVATE PROPERTY IS NOT PERMITTED WITHOUT WRITTEN PERMISSION OF THE LANDLORD, A COPY OF WHICH MUST BE SUPPLIED TO THE BOARD."3. WITHOUT HAVING ENTERED INTO AN AGREEMENT WITH OTHER OPERATORS ON A COMMON ROUTE, AS CONTEMPLATED BY SECTION 88(2)(B) OF ACT 22 OF 2000, THE PICKING UP OR SETTING DOWN OF PASSENGERS ON SUCH ROUTE IS NOT PERMITTED. A COPY OF SUCH AGREEMENT MUST BE SUPPLIED TO THE BOARD."4. AT RANKS, WHETHER ON STREET OR OFF STREET, ONLY THE TAXIS THAT CAN BE ACCOMODATED IN THE DEMARCATED AREA MAY OCCUPY THE RANK, EXCESS VEHICLES MUST HOLD ELSEWHERE AT DESIGNATED HOLDING AREAS."5. RANK PERMITS OR LETTERS OF AUTHORITY MUST BE PRODUCED IN RESPECT OF ALL RANKS IN MUNICIPAL AREAS, IN PARTICULAR MAJOR TOWNS AND CITIES AND IN PARTICULAR INTER - PROVINCIAL DESTINATIONS."6. THE ALLOCATION OF ANY ROUTE OR PORTION OF A ROUTE IS SUBJECT TO THE CONDITION THAT IT HAS BEEN APPROVED AND ALLOCATED IN GOOD FAITH AND THAT SUCH ROUTE WILL BE INVALID SHOULD IT TRANSPIRE THAT THE ROUTE OR PORTION THEREOF WILL, OR HAS CAUSED CONFLICT DUE TO IT HAVING BEEN APPROVED BASED ON INCORRECT OR FALSE INFORMATION SUPPLIED TO THE BOARD OR AS A RESULT OF AN ERROR. IN SUCH INSTANCE THE OPERATING LICENCE MUST BE RETURNED TO THE BOARD FOR CORRECTION."7. THE VEHICLE MUST BE COVERED BY MOTOR VEHICLE INSURANCE AS WELL AS PERSONAL LIABILITY INSURANCE |



transport

Department:
Transport
Province of KwaZulu-Natal

GAZETTE

LGKZNG58-2015-
DEC

REGION: ALL

| | |
|--|--|
| 1) Application Number: APP0045378 | 2) Gazette Number: LGKZNG58-2015-DEC |
| 3) Applicant: G MBONAMBI ID NO. 3811215249084 Association: KWAMNYANDU TAXI OWNERS ASSOCIATION | 4) Applicant Address: 85 PEMBERTOLL RD MONTCLAIR, DURBAN KWA ZULU NATAL 4004 |
| 5) Existing Licence Holder: NOT APPLICABLE ID NO. NOT APPLICABLE | 6) Existing Licence Holder Address: NOT APPLICABLE |
| 7) Type of application: NEW OPERATING LICENCE | 8) Operating Licence Number: LKNKZN0127654 |
| 9) Vehicle Type: NOT AVAILABLE | 10) 1 x 0 (SEATED) + 0 (STANDING) |
| 11) Region: NINGIZMU 2 | |
| 12.1 | APPROVED ROUTES KWAMNYANDU TAXI OWNERS ASSOCIATION ROUTE 1:"1. FROM Z RANK, JOIN SPINAL ROAD, TURN RIGHT INTO SIMELNANE ROAD, TURN RIGHT INTO DINIZULU GROVE, TURN RIGHT INTO BHUBESI PLACE AA, TURN RIGHT INTO NGWENYA GROVE, TURN RIGHT INTO BOYI SIMELANE AVENUE, LEFT INTO MUGABE ROAD, LEFT INTO SOUTH SPINAL ROAD AND PROCEED AS PER ROUTE 5. |
| 12.2 | FROM Z RANK, JOIN SOUTH SPINAL ROAD, TURN RIGHT INTO CHICAGO CRESCENT AA AND RETURN RIGHT INTO SOUTH SPINAL ROAD TO CC SECTION, SOUTH SPINAL ROAD, TURN INTO BHAMBATHA STREET, TURN INTO SHAKA CIRCLE (BB). TURN RIGHT INTO BHAMBATHA STREET, TURN LEFT INTO JEQE LN, TURN RIGHT INTO MAFUKUZELA STREET, TURN LEFT INTO MSQHOBENZA CRESCENT, TURN LEFT INTO MNYANDU ROAD, TURN RIGHT INTO NANDI ROAD, LEFT INTO MAFUKUZELA STREET, RIGHT INTO JEQE LN, LEFT INTO SOUTH SPINAL ROAD AND PROCEED AND PROCEED AS PER ROUTE 5. |
| 12.3 | FROM Z RANK JOIN ROAD 2403 TO PHASE 4.5.6.7.8, LEFT INTO ROAD 2456 INTO ROAD 2474 AND RETURN ALONG ROAD 2456, RIGHT INTO ROAD 2403, RIGHT INTO 107159, RIGHT INTO SOUTH SPINAL ROAD, TURN INTO (MR60), UMBUMBULU ROAD TO Y SECTION PHILANI AREA AND RETURN, TURN LEFT INTO MR60, RIGHT INTO ROAD 2103 U SECTION, TURN LEFT INTO ROAD 2108, RIGHT INTO MAYIBUYE DRIVE, TURN LEFT INTO GUM TREE CRESCENT, JOIN MAYIBUYE DRIVE AND PROCEED AS PER ROUTE 5. |
| 12.4 | FROM Z RANK JOIN MKHIWANE STREET, LEFT INTO MAYIBUYE DRIVE, TURN RIGHT INTO ROAD 1603, TURN RIGHT INTO UMDLEBE ROAD, RIGHT INTO BANANA ROAD, LEFT JOIN UMDLEBE ROAD, RIGHT INTO ROAD 1603 INTO ROAD 1703, 1702, UNIT 17, TURN RIGHT, JOIN MANGOSUTHU HIGHWAY AND PROCEED AS PER ROUTE 5. |
| 12.5 | FROM Z RANK, JOIN SOUTH SPINAL ROAD, LEFT INTO ROAD 2631 INTO KING SENZANGAKHONA CLOSE AND RETURN RIGHT INTO SOUTH SPINAL ROAD, TURN RIGHT INTO ROAD 2403, INTO MAYIBUYE STREET, TURN LEFT INTO PHAMBILI ROAD, P SECTION, TURN RIGHT INTO MAYIBUYE DRIVE, TURN LEFT INTO ROAD 421 AND JOIN MANGOSUTHU HIGHWAY, V ROBOT, PASS EZIMBUZINI, PASS MSHIYENI HOSPITAL, PASS REUNION, JOIN M30, JOIN M4 FREEWAY TO DURBAN INTO WEST STREET TO POINT ROAD, TURN LEFT INTO FIELD STREET, TURN LEFT INTO PINE STREET, ALONG KINGSGATE TO MARKET, TO RANK 101/50 AND RETURN ALONG THE SAME ROUTE IN REVERSE."5.2. FROM Z RANK JOIN MKHIWANE STREET, LEFT INTO MAYIBUYE DRIVE, TURN RIGHT INTO ROAD 1603, INTOEPHRAIM MDALA INTO MAPHUMULO ROAD, RIGHT INTO MANGOSUTHU HIGHWAY TO SOUTH COAST ROAD PASSWEMA, MOBENI, CLAIRWOOD, LEFT INTO EDWIN SWALES VCDRIVE RIGHT INTO SARNIA ROAD, INTO UMBILO ROAD, RIGHT INTO BEREA ROAD, LEFT INTO WARWICK AVENUE, RIGHT INTO ALICE STREET, RIGHT INTO MARKET ROAD AND PROCEED TO MARKET RANK 101/50, AND RETURN."5.3. FROM MANGOSUTHU HIGHWAY, RIGHT INTO ROAD NO. 12 "AND PROCEED TURNING LEFT INTO EZIMBUZINI TAXI RANK OR PROCEED JOINING OLD SOUTH COAST ROAD, RIGHT INTO SOUTH COAST ROAD, PROCEED TO JOIN M4 INKOSI ALBERTLUTHULI FREEWAY AND PROCEED TO RANK 101/50."5.4. FROM MANGOSUTHU HIGHWAY TURN LEFT INTO OFF RAMP "TO MSHIYENI HOSPITAL AND TURNING LEFT INTO AN ONRAMP TO MANGOSUTHU HIGHWAY INTO SOUTH COAST ROAD AND PROCEED TO THE M4 (INKOSI ALBERT LUTHULI FREEWAY). LEFT INTO MOORE ROAD OFF RAMP INTO WARWICK AVENUE, RIGHT INTO ALICE STREET, RIGHT INTO MARKET ROAD AND PROCEED TO RANK 101/50 ON MARKETROAD."5.5. FROM M4 RIGHT INTO WEST STREET INTO POINT ROAD, RIGHT "INTO BAY TERRACE, RIGHT INTO STANGER STREET, LEFT INTO ORDNANCE ROAD, INTO LEOPARD STREET, INTO WARWICK AVENUE, RIGHT INTO ALICE STREET, RIGHT INTO MARKETROAD AND PROCEED TO RANK 101/50 ON MARKET ROAD AND RETURN SUBSTANTIALLY ALONG THE SAME ROUTE IN REVERSE."5.6. FROM M4 LEFT INTO MOORE ROAD OFF RAMP INTO WARWICK "AVENUE, RIGHT INTO ALICE STREET, RIGHT INTO GREYSTREET, RIGHT INTO QUEEN STREET AND PROCEED TO RANK ON QUEEN OUTSIDE THE CATHEDRAL, RANK 101 AND RETURN SUBSTANTIALLY ALONG THE SAME ROUTE IN REVERSE . |



transport

Department:
Transport
Province of KwaZulu-Natal

GAZETTE

LGKZNG58-2015-
DEC

REGION: ALL

| | |
|------|---|
| 12.6 | <p>CONDITIONS: 1.PASSENGERS MAY BE PICKED UP AND/OR SET DOWN ONLY AT DESIGNATED TAXI RANK OR TAXI STOP, WHICH SHALL EXCLUDE BUS STOPS. 2.ON THE IN BOUND TRIP DURBAN, NO PASSENGERS MAY BE PICKED UP EN ROUTE FROM ENTERING THE M4, UNTIL REACHING THE MARKET ROAD OR CATHEDRAL TAXI RANK NO 101/50 OR 101."3. ON THE RETURN TRIP TO UMLAZI SOUTH, NO PASSENGERS MAY BE SET DOWN UNTIL REACING THE MAGOSUTHU HIGHWAY. 4. ENTRY OR RANKING ON PRIVATE PROPERTY IS NOT PERMITTED WITHOUT WRITTEN PERMISSION OF THE LANDLORD, A COPY OF WHICH MUST BE SUPPLIED TO THE BOARD. 5. WITHOUT HAVING ENTERED INTO AN AGREEMENT WITH OTHER OPERATORS ON A COMMON ROUTE, AS CONTEMPLATED BY SECTION 88(2) (B) OF ACT 22 OF 2000, THE PICKING UP OR SETTING DOWN OF PASSENGERS ON SUCH ROUTE IS NOT PERMITTED. A COPY OF SUCH AGREEMENT MUST BE SUPPLIED TO THE BOARD. 6. AT RANKS, WHETHER ON STREET OR OFF STREET, ONLY THE TAXIS THAT CAN BE ACCOMODATED IN THE DEMARCATED AREA MAY OCCUPY THE RANK , EXCESS VEHICLES MUST HOLD ELSEWHERE AT DESIGNATED HOLDING AREAS. 7. RANK PERMITS OR LETTERS OF AUTHORITY MUST BE PRODUCED IN RESPECT OF ALL RANKS IN MUNICIPAL AREAS, IN PARTICULAR MAJOR TOWNS AND CITIES AND IN PARTICULAR INTER-PROVINCIAL DESTINATIONS. 8. THE ALLOCATION OF ANY ROUTE OR PORTION OF A ROUTE IS SUBJECT TO THE CONDITION THAT IT HAS BEEN APPROVED AND ALLOCATED IN GOOD FAITH AND THAT SUCH ROUTE WILL BE INVALID SHOULD IT TRANSPIRE THAT THE ROUTE OR PORTION THEREOF WILL, OR HAS CAUSED CONFLICT DUE TO IT HAVING BEEN APPROVED BASED ON INCORRECT OR FALSE INFORMATION SUPPLIED TO THE BOARD OR AS A RESULT OF AN ERROR. IN SUCH INSTANCE THE OPERATING LICENCE MUST BE RETURNED TO THE BOARD FOR CORRECTION. 9. THE VEHICLE MUST BE COVERED BY MOTOR VEHICLE INSURANCE AS WELL AS PERSONAL LIABILITY INSURANCE.</p> |
| 12.7 | <p>CHARTER SERVICE FROM KWAMNYANDU TAXI RANK TO POINTS WITHIN THE PROVINCE OF KWAZULU-NATAL ONLY. NO PICKING UP OR SETTING DOWN OF PASSENGER EN ROUTE.</p> |



transport

Department:
Transport
Province of KwaZulu-Natal

GAZETTE

LGKZNG58-2015-
DEC

REGION: ALL

| | |
|---|---|
| 1) Application Number: APP0045379 | 2) Gazette Number: LGKZNG58-2015-DEC |
| 3) Applicant: RT NDABA ID NO. 7308175459080 Association: OSIZWENI UTRECHT B.TAXI ASSOCIATION | 4) Applicant Address: P.O BOX 12039 DICKS HALT OSIZWENI KWAZULU-NATAL 2952 |
| 5) Existing Licence Holder: NOT APPLICABLE ID NO. NOT APPLICABLE | 6) Existing Licence Holder Address: NOT APPLICABLE |
| 7) Type of application: NEW OPERATING LICENCE | 8) Operating Licence Number: LKNKZN0117145 |
| 9) Vehicle Type: MINIBUS | 10) 1 x 15 (SEATED) + 0 (STANDING) |
| 11) Region: AMAJUBA | |
| 12.1 | Route 7 From Khizani Taxi Rank in Osizweni OSIZ 5 Street, turn right into A O75 Street, turn right into OSIZ 3 Street, turn left OSIZ 1 Street, turn left into MR483, turn right into Albert Wessels Street, turn right into Hardwick Street, left into Harding Street, right into Allen Street, turn left into Kirkland Street, into Voortrekker Street, right to Terminus Street Taxi Rank Newcastle and return |
| 12.2 | Route 10 From BOB Shopping Centre OSIZ8 Street, turn right OD17 Street, turn left OSIZ9 Street, left into OD38 Street, right into OSIZ8 Street, left OSIZ7 Street, turn right OSIZ5 Street, turn left into MR483, left into N11 Road, turn right into Allen Street, Kirkland Street, right into Voortrekker Street, turn right to Terminus Street Taxi Rank Newcastle and return |
| 12.3 | Route 14 From Ramlaan Store, Mafahlwana Village along P209 Road, onto P296 Street, turn left into MR483, turn right into Albert Wessels Street, right into Hardwick Street, left into Harding Street, right into Allen Street, left into Kirkland Street, right into Voortrekker Street to Terminus Street Taxi Rank Newcastle and return |
| 12.4 | Route 15 From Osizweni Top Rank P209 Road to Kwa-Mdakane Taxi Rank and return |
| 12.5 | Route 18 From Umndozo Village MR483, turn left into N11 Road right into Allen Street, left into Kirkland Street, right into Voortrekker Street, right into Terminus Street Taxi Rank Newcastle and return |
| 12.6 | Route 19 From Dicks Farm in Osizweni along MR483, turn right into Albert Wessels Street, turn right into Hardwick Street, turn left into Harding Street, right into Allen Street, left into Kirkland Street, right into Voortrekker Street, right into Terminus Street Taxi Rank Newcastle and return |
| 12.7 | Route 20 From Jakalasan, Enyonini Church along MR483, left into N11 Road, right into Allen Street, into Kirkland Street, right into Voortrekker Street, right into Terminus Street Taxi Rank Newcastle and return |
| 12.8 | Route 28 From Newcastle Taxi Rank, Terminus Street, left into Kirkland Street, left into Allen Street, right into Drakensberg, left into Tugela Street (Incandu Park), right into HJ van Eck Street, left into Aquamarine Street, right Amethyst Street, right Drakensberg Street, left into Victoria Road, right into Allen Street Taxi Rank |
| 12.9 | Route 25 From Good Hpe Supermarket, Blaaubosch BRS, turn into BR1, turn right into MR483, right into Albert Wessels, turn right into Hardwick Street, left into Harding Street, into Allen Street, into Kirkland, right into Voortrekker Street, right to Terminus Street Taxi Rank Newcastle and return |
| 12.10 | Route 31 From Newcastle Taxi Rank, left Kirkland right Allen Street right N11 left R621 left R68 to Dundee Taxi Rank and return |
| 12.11 | FROM NEWCASTLE TAXI RANK, LEFT KIRKLAND, RIGHT ALLEN STREET, RIGHT N11, LEFT INTO N3 RIGHT INTO CHURCH STREET TO PIETERMARITZBURG TAXI RANK AND RETURN. |



transport

Department:
Transport
Province of KwaZulu-Natal

GAZETTE

LGKZNG58-2015-
DEC

REGION: ALL

| | |
|-------|--|
| 12.12 | FROM NEWCASTLE TAXI RANK, LEFT KIRKLAND, RIGHT ALLEN STREET, RIGHT N11, LEFT N3, LEFT INTO ALICE STREET LEFT INTO ALBERT STREET RIGHT TO UMGENI ROAD DURBAN TAXI RANK AND RETURN. |
| 12.13 | FROM NEWCASTLE TAXI RANK, LEFT INTO KIRKLAND RIGHT ALLEN STREET LEFT MR483 RIGHT R34 LEFT R33 LEFT TO R33 VRYHEID TAXI RANK AND RETURN. |
| 12.14 | FROM NEWCASTLE TAXI RANK, LEFT KIRKLAND RIGHT ALLEN LEFT N11 LEFT MR483 RIGHT R34 LEFT R33 RIGHT DUMBE TAXI RANK IN PAULPIETERSBURG AND RETURN. |
| 12.15 | FROM NEWCASTLE TAXI RANK LEFT KIRKLAND RIGHT ALLEN STREET LEFT N11 RIGHT MR483 RIGHT R34 ONTO NKANDE ROAD TO NQUTHU TAXI RANK AND RETURN. |
| 12.16 | Route 37 From Newcastle Taxi Rank turn left into Kirkland Street then turns right into Allen Street then turns left into N11 then turns right into MR483 then turns right into R34 then into the Taxi rank in Empangeni and return. |
| 12.17 | FROM NEWCASTLE TAXI RANK, LEFT KIRKLAND, RIGHT ALLEN STREET, LEFT N11, RIGHT MR483, RIGHT R34 LEFT R33 ONTO R69 RIGHT INTO R618 TO NONGOMA TAXI RANK AND RETURN. |
| 12.18 | CONDITIONS / RESTRICTIONS 1. Route No. Between starting and destination points pick-up and set down of Passengers allowed excluding Bus Stops 2. Route No. 31-39: No pick - up and set down of Passengers en route. 3. Passengers may be picked up and/or set down only at designated Taxi Rank or Taxi Stop, which shall exclude Bus Stops. 4. Entry or ranking on private property is not permitted without permission of the Landlord, a copy of which must be supplied to the Board before issue operating license. 5. Without having entered into an agreement with other operators on a common route, as contemplated by section 88 (2) (B) of Act 22 of 2000, the picking up or setting down of passengers on such route is not permitted. A copy of such agreement must be supplied to the Board. 6. At ranks, whether on -street or off-street, only the taxis that can be accommodated in the demarcated area may occupy the rank, excess vehicles must hold elsewhere at designated holding areas. 7. Rank permits or letters of authority must be produced in respect of all ranks in municipal arrears, in particular major towns and cities. 8. The allocation of any route or portion of a route is subject to the condition that it has been approved and allocated in good faith and that such route will be invalid should it transpire that the route or portion thereof will, or has caused conflict due to it having been approved based on incorrect or false information supplied to the Board or as a result of an error. In such instance the operating license must be returned to the Board for correction. 9. The vehicle must be covered by motor vehicle insurance as well as personal liability insurance. |



transport

Department:
Transport
Province of KwaZulu-Natal

GAZETTE

LGKZNG58-2015-
DEC

REGION: ALL

- | | |
|---|--|
| <p>1) Application Number: APP0045382</p> <p>3) Applicant: SS SITHOLE ID NO. 9208085499085 Association: BULWER & DONNYBROOK TAXI ASSOCIATION</p> <p>5) Existing Licence Holder: ZE SITHOLE ID NO. 7011105343081</p> <p>7) Type of application: DECEASED TRANSFER AND NEW OPERATING LICENCE</p> <p>9) Vehicle Type: NOT AVAILABLE</p> <p>11) Region: SISONKE</p> | <p>2) Gazette Number: LGKZNG58-2015-DEC</p> <p>4) Applicant Address: PO BOX 115 BULWER KWA ZULU NATAL 3244</p> <p>6) Existing Licence Holder Address: P O BOX 115 DONNYBROOK KWAZULU-NATAL KWA-ZULU NATAL 3237</p> <p>8) Operating Licence Number: LKNKZN0111765</p> <p>10) 1 x 15 (SEATED) + 0 (STANDING)</p> |
|---|--|

12.1 Route 1

Bulwer to Pietmaritzburg

INBOUND - FORWARD

From (Origin): Bulwer
ROUTE: MR7, Moses Mabhida (Edendale) Road, Langalibalele (Longmarket) Street, Retief Street, Pietermaritz Street, Havelock Street
To (Destination): Baverstock Taxi Terminal-off Pine/Havelock (KPC0037)

OUTBOUND - RETURN

From (Origin): Baverstock Taxi Terminal-off Pine/Havelock (KPC0037)

Route -Passig: Havelock Street,Pine Street,Moses Mabhida(Edendale) Road, MR7
To (Destination): Bulwer

12.2 Route 3

Centecow Mission to Pietemaritzburg

INBOUND - FORWARD

From (Origin): Centecow Mission
Route - Passing: (D1349, D1345, P427, P422), MR7 Moses Mabhida (Edendale)Road,Langalibalele (Longmarket) Street, Retief Street,Pietermaritz Street,Havelock Street
To (Destination): Baverstock Taxi Terminal- off Pine/Havelock (KPC0037)

OUTBOUND - RETURN

From (Origin): Baverstock Taxi Terminal-off Pine/Havelock (KPC0037)
Route - Passing: Havelock Street,Pine Street, Moses Mabhida (Edendale) Road, MR7, (P422, P427, D1345, D1349)
To (Destination): Centecow Mission



transport

Department:
Transport
Province of KwaZulu-Natal

GAZETTE

LGKZNG58-2015-
DEC

REGION: ALL

| | |
|-------------|---|
| 12.3 | <p>Route 4</p> <p>Bulwer to Durban</p> <p>INBOUND:</p> <p>From (Origin): Bulwer Route - Passing: D782,MR23, MR7, Moses Mabhida (Edendale) Road, Archie Gumede (Newport) Road, Gladys Manzi (Murray) Road, CB Downes, Market, N3, M13, Old Main Road, Crompton Road, M13, N3 To (Destination): Durban</p> <p>OUTBOUND:</p> <p>From (Origin): Durban Route - Passing: N3, Market Road, CB Downes, Gladys Manzi (Murray)Road, aRCHIE gUMEDE (Newprt), Moses Mabhida (Edendale) Road, MR7, MR23,D782 To (Destination): Bulwer</p> <p>Restrictions:</p> <p>In Pinetown, only off-loading of passengers is permitted. The loading of passengers in Pinetown is not permitted.</p> |
| 12.4 | <p>Route 5</p> <p>Bulwer to Hlanganani</p> <p>INBOUND -FORWARD</p> <p>From (Origin): Bulwer ROUTE: MR23, MR7, D1220, MR7, P419,D1208, return P419, D1208, To (Destination): Hlanganani</p> <p>OUTBOUND - RETURN</p> <p>From (Origin): Hlanganani Route - Passing: P419, MR7 D1220,return D1220, MR7,MR23 To (Destination) Bulwer</p> |



transport

Department:
Transport
Province of KwaZulu-Natal

GAZETTE

LGKZNG58-2015-
DEC

REGION: ALL

| | |
|--------------------|---|
| <p>12.5</p> | <p>Route 6 Bulwer to Ixopo</p> <p>INBOUND:</p> <p>From (Origin): Bulwer Route - Passing: MR7, MR23 To (Destination): Ixopo</p> <p>OUTBOUND; - RETURN</p> <p>From (Origin): Ixopo Route - Passing: MR23,MR7 To (Destination): Bulwer</p> |
| <p>12.6</p> | <p>Route 7 Bulwer to Underberg</p> <p>INBOUND - FORWARD</p> <p>From (Origin): Bulwer Route - Passing: MR7.P126 To (Destination): Underberg</p> <p>OUTBOUND - RETURN</p> <p>From (Origin): Underberg Route - Passing: P126,MR7 To (Destination): Bulwer</p> |
| <p>12.7</p> | <p>Route 8 Donnybrook to Creighton</p> <p>INBOUND - FORWARD</p> <p>From (Origin): Donnybrook Route - Passing: MR23,MR8,P246 To (Destination): Creighton</p> <p>OUTBOUND - RETURN</p> <p>From (Origin): Underberg Route - Passing: P246, MR8,P89,MR23 To (Destination): Bulwer</p> |



transport

Department:
Transport
Province of KwaZulu-Natal

GAZETTE

LGKZNG58-2015-
DEC

REGION: ALL

| | |
|-------------|---|
| 12.8 | <p>Route 9</p> <p>Centecow Mission to Ixopo</p> <p>INBOUND - FORWARD</p> <p>From (Origin): Centecow Mission Route - Passing: D1349, D1345, P427, MR8, MR23 To (Destination): Ixopo</p> <p>OUTBOUND:</p> <p>From (Origin): Ixopo Route - Passing: MR23, MR8, P427, D1345, D1349 To (Destination): Centowow Mission</p> |
|-------------|---|



transport

Department:
Transport
Province of KwaZulu-Natal

GAZETTE

LGKZNG58-2015-
DEC

REGION: ALL

| | |
|--|---|
| 1) Application Number: APP0045384 | 2) Gazette Number: LGKZNG58-2015-DEC |
| 3) Applicant: MR ZULU ID NO. 7101015829087 Association: OSIZWENI TAXI ASSOCIATION | 4) Applicant Address: P.O BOX 6092 NEWCASTLE KWAZULU-NATAL 2940 |
| 5) Existing Licence Holder: NOT APPLICABLE ID NO. NOT APPLICABLE | 6) Existing Licence Holder Address: NOT APPLICABLE |
| 7) Type of application: NEW OPERATING LICENCE | 8) Operating Licence Number: NOT AVAILABLE |
| 9) Vehicle Type: NOT AVAILABLE | 10) 1 x 0 (SEATED) + 0 (STANDING) |
| 11) Region: AMAJUBA | |
| 12.1 | (A) OSIZWENI TAXI ASSOCIATION ROUTES TO NEWCASTLE STARTING POINTS 1. From Section C Osizweni (Bob's Shopping Complex). (a) Turn left to Khuzani Shopping Complex on the intersection turn left to Msomi, proceed and turn right to Makhanya Road, proceed till intersection and turn right Five Star Shopping Centre, turn left to Xolani High School Road, proceed till intersection and turn right to Empompini Centre then turn left to (R34) Newcastle Road. (b) Turn right to Long Homes Area, proceed and turn left to Top Rank, proceed until Valley Cafe intersection and turn right to Police Station Road and on the intersection turn left to Ward Six, Zamazama, proceed till Makhasana intersection and turn right, proceed and turn left to Empompini, turn left to (R34) Newcastle Road. (c) Proceed to Osizweni High School turn left and turn right to Top Rank, proceed till Valley Cafe intersection, proceed till Egagasini General Dealer, Phumla Mqashi General Dealer, Makhasana General Dealer proceed and turn left to Empompini Area and turn left to (R34) Newcastle Road. To Newcastle. (a) Proceed from Mathukusa Intersection with (R34) Newcastle Road till N11 (National Road) turn left to N11 then turn right to Ladysmith Road, Allen Street and turn left to Kirkland Street turn right to Voortrekker and to Newcastle terminus and return. (b) Proceed from Mathukusa Intersection with (R34) Newcastle Road till Intersection turn right to N11 (national Road) and proceed till the left off-ramp to Albert Wessel Drive and proceed to the third intersection and turn right to Ladysmith Road, Allen Street and turn left to either Murchison or Kirkland Street turn right to Voortrekker Road to Newcastle Terminus and return along the reserve route to Osizweni. CONDITIONS: NO PICKING UP OR DROPPING OFF ON THE N34 AND N11 |
| 12.2 | 2. TO NEWCASTLE. (a) Seventien, Teku, Nine miles till Mathukusa intersection and turn right to Newcastle Industrial, proceed with Asiphephe Road till Albert Wessel Drive on the third intersection turn right to Diesel Street and turn right to Gutenberg Road and turn left to Stephenson Street, proceed till intersection and turn left to marconi Drive, proceed and turn right to Albert Wessel Drive intersection, then turn right to Faraday Street and turn right to Industria Street, proceed till intersection near cemetery and turn left to Van Der Bijl Road and turn right to Hardwick Street turn left to either Harding Street or Murchison Street on second intersection turn right to Allen Street and turn left to Kirkland Street and turn right to Voortrekker Road and proceed till Newcastle Terminus and return to Osizweni. (b) (i) Proceed from Mathukusa Intersection with (R34) Newcastle Road till N11 (National Road) turn left to N11 then turn right to Ladysmith Road, Allen Street and turn left to Kirkland Street turn right to Voortrekker Road and to Newcastle Terminus and return. (ii) Proceed from Mathukusa intersection with (R34) Newcastle Road till intersection turn right to N11 (National Road) and proceed till the left off-ramp to Albert Wessel Drive and proceed to the third intersection and turn right to Ladysmith Road, Allen Street and turn left to either Murchison or Kirkland Street, turn right to Voortrekker Road to Newcastle terminus and return. |
| 12.3 | 3. TO Kwa Mdakane Terminus STARTING POINT From Top Rank to move between Osizweni and Lekkerwater Area till you cross the Bridge of Ntendeka River. Continue and move between Mafahlawane and (42) or Inverness Area. Proceed till Skraam area near Ramlan Store and proceed till you cross Mbabane River near Spookmill Farm and proceed till Springboklaagte, proceed till Blackbank primary School, Fairbreeze Primary School and Kilkeel Primary School, proceed till Annievale area till Mdakane Terminus and back to Osizweni. |



transport

Department:
Transport
Province of KwaZulu-Natal

GAZETTE

LGKZNG58-2015-
DEC

REGION: ALL

| | |
|---|--|
| 1) Application Number: APP0045387 | 2) Gazette Number: LGKZNG58-2015-DEC |
| 3) Applicant: SR KHUMALO ID NO. 7403055534084 Association: MADLALA TAXI OWNERS ASSOCIATION | 4) Applicant Address: PO BOX 16191 PORT SHEPSTONE 4240 |
| 5) Existing Licence Holder: NOT APPLICABLE ID NO. NOT APPLICABLE | 6) Existing Licence Holder Address: NOT APPLICABLE |
| 7) Type of application: NEW OPERATING LICENCE | 8) Operating Licence Number: LKNKZN0129392 |
| 9) Vehicle Type: MINIBUS | 10) 1 x 12 (SEATED) + 0 (STANDING) |
| 11) Region: UGU-OGWINI | |
| 12.1 | ROUTE 1 From Madlala Taxi Rank,into D686,pass KwaMhlahlane, Madlala Tribal Court, Denve Zoar, Idomba, Deh's Tuck Shop, Emoyeni Store, KwaHulley and Joko, into P344 into N2 and pass Melville, Sunwich Port, Anerley, Sea Park Umtentweni Golf Course, into Ryder Street and Proceed into Port Shepstone. Offload and return along forward route in reserve. |



transport

Department:
Transport
Province of KwaZulu-Natal

GAZETTE

LGKZNG58-2015-
DEC

REGION: ALL

| | |
|---|--|
| 1) Application Number: APP0045388 | 2) Gazette Number: LGKZNG58-2015-DEC |
| 3) Applicant: SR KHUMALO ID NO. 7403055534084 Association: MADLALA TAXI OWNERS ASSOCIATION | 4) Applicant Address: PO BOX 16191 PORT SHEPSTONE 4240 |
| 5) Existing Licence Holder: NOT APPLICABLE ID NO. NOT APPLICABLE | 6) Existing Licence Holder Address: NOT APPLICABLE |
| 7) Type of application: NEW OPERATING LICENCE | 8) Operating Licence Number: LKNKZN0129393 |
| 9) Vehicle Type: MINIBUS | 10) 1 x 15 (SEATED) + 0 (STANDING) |
| 11) Region: UGU-OGWINI | |
| 12.1 | ROUTE 1 From Madlala Taxi Rank,into D686,pass KwaMhlahlane,Madlala Tribal Court, Denve Zoar,Idomba,Deh's Tuck Shop,Emoyeni Store,KwaHulley and Joko,into P344 into N2 and pass Melville,Sunwich Port,Anerley, Sea Park Umtentweni Golf Course,into Ryder Street and Proceed into Port Shepstone.Offload and return along forward route in reserve. |



transport

Department:
Transport
Province of KwaZulu-Natal

GAZETTE

LGKZNG58-2015-
DEC

REGION: ALL

| | |
|---|--|
| 1) Application Number: APP0045394 | 2) Gazette Number: LGKZNG58-2015-DEC |
| 3) Applicant: S. DLADLA ID NO. 5408245705082 Association: SIZWE TAXI ASSOCIATION | 4) Applicant Address: P.O BOX 51676 OSIZWENI KWAZULU-NATAL 3692 |
| 5) Existing Licence Holder: NOT APPLICABLE ID NO. NOT APPLICABLE | 6) Existing Licence Holder Address: NOT APPLICABLE |
| 7) Type of application: NEW OPERATING LICENCE | 8) Operating Licence Number: DBN1254475 |
| 9) Vehicle Type: NOT AVAILABLE | 10) 1 x 0 (SEATED) + 0 (STANDING) |
| 11) Region: AMAJUBA | |
| 12.1 | 5. NEWCASTLE - EMPANGENI From Newcastle Taxi Rank, into Voortrekker Street, turn left to Kirkland Street, turn right to Allen Street via Arbor park suburbs, turn left into N11 Road, turn right to P486 via Blauchbosch to Utrecht, turn right to Utrecht Road, intersection enter P41(R34), turn left at Blood river on P41(R33) and R34 via Stilwater BP Garage to Vryheid, turn right at cross Roads to PP523(R34) via Vryheid, pass Melmoth, turn left to Enkwalini Ndundulu area, into P47(R34) into Empangeni Main Road, turn right at Boxer Shopping Centre 'A' Taxi Rank Empangeni. |
| 12.2 | 6. NEWCASTLE - PONGOLA From Newcastle Taxi rank, proceed straight across Terminus Street, into Voortekker Street, turn left to Kirkland Street, turn right to Allen Street, via Arbor Park Suburb, turn left to N11 turn right to P486, via Osizweni to Utrecht, turn right to Utrecht Road intersection enter P41(R34), turn left at Blood River intersection into P34-3(R33), via Stillwater BP Garage, turn right at cross Road before Vryheid into P523(R33) via Bhekuzulu Township into P46(R69), via Louwsburg, turn left at Road intersection into P52-3 (R66), via magudu, turn left to N2 into Pongola Taxi Rank. |
| 12.3 | 8. NEWCASTLE TO VRYHEID Sizwe Taxi Rank in Newcastle to join Voortrekker Street turn left into Marchison Street, right into Allen Street Continue with N11, turn right P483 Road, turn right to R34 road, turn left at Blood River to R34 Road into Vryheid join Kerk Street up to Vryheid Station Taxi Rank and return over the same route. RESTRICTION: PASSENGER TO BE PICKED AND DROPPED OF AT BLOOD RIVER ONLY. |
| 12.4 | 9. NEWCASTLE TO PAULPIETERSBURG From Newcastle Taxi Rank join Voortrekker Street turn left into Marchison Street right into Allen Street, turn left into N11 turn right to join P483 turn right R34 turn left at Blood River to R34 towards Still Water, from Still Water turn left into Paulpietersburg Taxi Rank, return over same route. |



transport

Department:
Transport
Province of KwaZulu-Natal

GAZETTE

LGKZNG58-2015-
DEC

REGION: ALL

| | |
|---|--|
| 1) Application Number: APP0045412 | 2) Gazette Number: LGKZNG58-2015-DEC |
| 3) Applicant: BA GASA ID NO. 5303170691086 Association: UMLAZI NORTH TAXI OWNERS ASSOCIATION | 4) Applicant Address: V1242 UMLAZI T/SHIP UMLAZI, DURBAN KWA ZULU NATAL 4031 |
| 5) Existing Licence Holder: NOT APPLICABLE ID NO. NOT APPLICABLE | 6) Existing Licence Holder Address: NOT APPLICABLE |
| 7) Type of application: NEW OPERATING LICENCE | 8) Operating Licence Number: LKNKZN0120745 |
| 9) Vehicle Type: NOT AVAILABLE | 10) 1 x 0 (SEATED) + 0 (STANDING) |
| 11) Region: NINGIZMU 2 | |
| 12.1 | Route 1 From approved Taxi Rank Umlazi Station North side into Sokesimbone Road left into King Dingane Borabora turn around to King Dingane, left into Sibusiso Mdakane Road R1902 PICK 'N' DROP left into Mangosuthu High Way PICK 'N' DROP left into Prince Mshiyeni Memorial Hospital, back to Mangosuthu Highway, left into R102, right into M4, left into Moore Road right into Warwick Avenue, turn right to West Street drop passengers along West Street right into Point Road right into Fisher Street, right into Shepstone Street, left into Pine Street, right into Field Street, left into Queen Street Taxi Rank and proceed to Queen Street Rank Queen Street, right into Russell Street, left into Leopold Street, left into Market Road, into the Service road behind the English Market, and proceed to the Taxi Rank and return as follows: 1.1. From Queen Street Taxi Rank, right into Russell Street, left into Leopold Street, left into Market Road, into Williams Road, left into Moore Road, into Inkosi Albert Luthuli Freeway (M4), and proceed to Umlazi along the forward route in reverse 1.2. From Warwick Avenue Taxi Rank, left into West Street, right into Williams Road, left into Moore Road, into Inkosi Albert Luthuli Freeway (M4), and proceed to Umlazi along the forward route in reverse NB: NO PICKING UP OF PASSENGERS IN THE CBD ON THE INWARD JOURNEY AND NO DROPPING OFF ON THE OUTWARD JOURNEY. |
| 12.2 | Route 2 From Approved Taxi Rank Umlazi Station North side Sokesimbone Road, left into King Dingane, Borabora turn to King Dingane into Sibusiso Mdakane Road becoming Road R1902, PICK 'N' DROP, joining South Coast Road, Edwin Swales VC Drive, M7 right into Sarnia Road pass Rosburgh, right turn Umbilo Road right turn Gale Street turn right into Dalton Road to Approved Taxi Stop in Dalton Road and return from Dalton Road, turn right into Williams Road, into Sydney Road, into Sarnia, Umbilo Road, into Edwin Swales VC Drive (M7), right into South Coast Road, into Mangosuthu Highway (M30), RIGHT INTO ROAD 1902 into Sibusiso Mdakane and proceed as per forward route in reverse to Umlazi Taxi Rank at Umlazi Station North Side |
| 12.3 | Route 3 From Approved Taxi Rank Umlazi Station North Side along Sokesimbone Road, turn left into King Dingane left into Sibusiso Mdakane Road becoming Road R1902, PICK 'N' DROP, turn left into Prince Mcwayizeni and turn left into Isipingo Old Main Road left to approved Taxi Rank at Alexandra Road, left into Church Lane, turn right into Nwabi Road back to Isipingo Old Main Road and proceed to Umlazi Taxi Rank along the same route in reverse. |
| 12.4 | Route 4 From Approved Taxi Rank Umlazi Station North Side Sokesimbone Road turn left King Dingane, Borabora Road turn around back into King Dingane left into Sibusiso Mdakane Road becoming Road R1902 PICK 'N' DROP, turn left into Prince Mcwayizeni and turn left into Isipingo Old Main Road, turn right into Rana Road, turn right into R102 turn left into Prospection Industrial Area, PICK - UP AND SET DOWN and return to Umlazi North Taxi Rank along the same route in reverse. |
| 12.5 | Route 5 From Approved Taxi Rank Umlazi Station North Side Sokesimbone turn left King Dingane Borabora turn around back to King Dingane left Sibusiso Mdakane Road becoming Road R1902 PICK 'N' DROP turn left Mangosuthu Highway PICK 'N' DROP Prince Mshiyeni Memorial Hospital turn left to R102 Umbilo Road, Berea Road and proceed into and along the Western Freeway (N3) turn left into M13 and turn left into Richmond Road, turn right into Alexandra Road, Clark Road right into Moss Road right into Alexandra Road to Approved Taxi Stop in Swanfield Road, Westmed, and return along the same route to Umlazi North Taxi Rank in reverse |



transport

Department:
Transport
Province of KwaZulu-Natal

GAZETTE

LGKZNG58-2015-
DEC

REGION: ALL

- 12.6** Route 7 CONDITIONS1. ALL PASSENGERS WILL BE PICKED UP AND DROPPED OFF IN AREAS DESIGNATED BY THE MUNICIPALITY FOR SUCH PURPOSES2. NO PICK UP OF PASSENGERS WILL BE EFFECTED IN AREAS WHICH DO NOT FALL UNDER THE JURISDICTION OF THE ASSOCIATION SAVE PASSENGERS WHO ARE BEING CONVEYED DIRECTLY TO THE STARTING POINT3. ENTRY OR RANKING ON PRIVATE PROPERTY IS NOT PERMITTED WITHOUT THE WRITTEN PERMISSION OF THE LANDLORD, A COPY OF WHICH MUST BE SUPPLIED TO THE BOARD.4. WITHOUT HAVING ENTERED INTO AN AGREEMENT WITH OTHER OPERATORS ON A COMMON ROUTE AS CONTEMPLATED SECTION 88(2)(B) OF ACT 22 OF 2000, THE PICKING UP OR SETTING DOWN OF PASSENGERS ON SUCH ROUTE IS NOT PERMITTED. A COPY OF SUCH AGREEMENT MUST BE SUPPLIED TO THE BOARD.5. AT RANKS, WHETHER ON STREET OR OFF STREET, ONLY THE TAXIS THAT CAN BE ACCOMMODATED IN THE DEMARCATED AREA MAY OCCUPY THE RANK. EXCESS VEHICLES MUST HOLD ELSEWHERE.6. NO PICKING UP OR SETTING DOWN OF PASSENGERS PERMITTED ON ROUTE 5 ALONG THE WESTERN FREEWAY (N3) AND THE M13 EITHER WAY



transport

Department:
Transport
Province of KwaZulu-Natal

GAZETTE

LGKZNG58-2015-
DEC

REGION: ALL

| | |
|---|---|
| 1) Application Number: APP0045414 | 2) Gazette Number: LGKZNG58-2015-DEC |
| 3) Applicant: SE SHABALALA ID NO. 7005265386088 Association: MKHONDENI TAXI OWNERS ASSOCIATION | 4) Applicant Address: 392 NYALA DRIVE ASHBURTON, PMBURG KWA ZULU NATAL 3201 |
| 5) Existing Licence Holder: NN MAHLAKOLISANE ID NO. 6202140235082 | 6) Existing Licence Holder Address: P.O. BOX 1855 PIETERMARITZBURG KWAZULU-NATAL KWA-ZULU NATAL 3200 |
| 7) Type of application: NORMAL TRANSFER | 8) Operating Licence Number: |
| 9) Vehicle Type: MINIBUS | 10) 1 x 15 (SEATED) + 0 (STANDING) |
| 11) Region: UMGUNGUNDLOVU | |
| 12.1 | CHARTER SERVICE:CHARTER SERVICE FROM APPROVED TAXI RANK AT MKHONDENI TO POINTS WITHIN THE PROVINCE OF KWAZULU-NATAL ONLY. NO PICKING UP OR SETTING DOWN OF PASSENGERS EN ROUTE. |
| 12.2 | LINCOLN MEADE - FREEDOM SQUARE PIETERMARITZBURG Inbound: From origin at Lincoln Meade terminus at corner Grimthorp and Stamford Roads along Stamford road into McPherson Road into Dunsby Road into Grimthorpe Road left into Murray Road into Hesketh Drive left into New England Road right into Surrey Road, into Boschhoff Street into Longmarket Street left into Retief Street left into Church Street left into Old Market Road to Market Road to Freedom Square Terminus. Outbound: From Freedom Square Terminus right into Longmarket Street, left into Boschhoff Street and follow same route as inbound route to point of origin at Lincoln Meade Terminus. |
| 12.3 | MKHONDENI - FREEDOM SQUARE PIETERMARITZBURG Inbound: From origin at Mkhondeni Terminus at corner of Shorts Retreat and Lester Brown Roads into Shorts Retreats Road left into Portland Road, left into CB Downs Road right into Market Road into N3 left into Durban Road, into Commercial Road, right into Longmarket Street, left into Retief Street, left into Church Street, left into Old Market Street to Freedom Square Terminus. Alternative inbound: Same as above to N3, to Church Street Greytown Road off ramp left into Church Street left into Old Market Street to Freedom Square Terminus. Outbound: From Freedom Square Terminus into Archbell Street, left into Loop Street, right into Commercial Street, into Durban Road, left into Blackburrow Road right into Hesketh Drive, right into Foxon Road, left into Varley Road, right into Murray Road, left into CB Downs Road, right into Portland Road, right into Shorts Retreats Road to Mkhondeni terminus at corner Shorts Retreat and Lester Brown Roads. |
| 12.4 | LYNFIELD PARK TO FREEDOM SQUARE PIETERMARITZBURG Inbound: From Lyfield Park Terminus into Old Main Road, into CB Downs Road left into Market Street left into N3 Durban Road into Commercial Road left into Longmarket Street, left into Retief Street left into Church Street left into Old Market Street to terminus at Freedom Square. Outbound: From terminus at Freedom Square into Archbell Street, right into Loop Street, left into Commercial Road, into Durban Road, into N3, left into Market Street, right into CB Downs Road into Old Main Road to terminus at Lynfield Park. |



transport

Department:
Transport
Province of KwaZulu-Natal

GAZETTE

LGKZNG58-2015-
DEC

REGION: ALL

| | |
|--|---|
| 1) Application Number: APP0045419 | 2) Gazette Number: LGKZNG58-2015-DEC |
| 3) Applicant: CM NGOBESE ID NO. 5309125335083 Association: KLIPRIVER TAXI ASSOCIATION | 4) Applicant Address: PRIVATE BAG X114 ELANDSLAAGTE KWAZULU-NATAL 2900 |
| 5) Existing Licence Holder: NOT APPLICABLE ID NO. NOT APPLICABLE | 6) Existing Licence Holder Address: NOT APPLICABLE |
| 7) Type of application: NEW OPERATING LICENCE | 8) Operating Licence Number: LKNKZN0131627 |
| 9) Vehicle Type: MINIBUS | 10) 1 x 14 (SEATED) + 0 (STANDING) |
| 11) Region: UTHUKELA | |
| 12.1 | <p>LUSITANIA TO LADYSMITH / LYELL STREET TAXI RANK INBOUND FROM APPROVED LUSITANIA TAXI RANK P39/1 ALONG P39/ ROAD TURN LEFT INTO P263, COLLINS PASS ROAD TO MATIWANESKOP, LOAD AND OFF LOAD PASSENGERS, TURN RIGHT INTO NEWCASTLE ROAD N11, TURN OFF ELANDSLAAGTE ROAD, LOAD AND OFF LOAD PASSENGERS, PROCEED BY NEWCASTLE ROAD N11, TURN OFF MATIWANESKOP LOAD AND OFF LOAD PASSENGERS, PROCEED AND TURN OFF ENDAKANE LOAD AND OFF LOAD PASSENGERS AND PROCEED BY N11, TURN LEFT INTO THOMPSON ROAD INTO ILLING LOAD AND OFF LOAD PASSENGERS, TURN RIGHT INTO ALFRED STREET, TURN CRAWSHAW ROAD, INTO LYELL STREET, TURN LEFT INTO LYELL STREET TAXI RANK AND BACK TO ILLING ROAD TAXI RANK. OUTBOUND: FROM ILLING ROAD TAXI RANK, TURN RIGHT INTO ALFRED STREET, TURN RIGHT INTO NEWCASTLE ROAD N11 OR FROM ILLING ROAD TAXI RANK, TURN RIGHT INTO ILLING ROAD, INTO THOMPSON ROAD, TURN RIGHT INTO NEWCASTLE ROAD N11, TURN OFF ENDAKANE LOAD AND OFF LOAD PROCEED, LOAD AND OFF LOAD PROCEED BY NEWCASTLE ROAD N11 TO MATIWANE STATION, TURN OFF, LOAD AND OFF LOAD, PROCEED BY NEWCASTLE ROAD N11 TO ELANDSLAAGTE, TURN OFF, LOAD AND OFF LOAD PASSENGERS, TURN LEFT INTO COLLINGS PASS ROAD P263, VIA MATIWANESKOP, LOAD AND OFF LOAD, TURN RIGHT INTO P39/1 ROAD INTO LUSITANIA TAXI RANK, AT THE APPROVED TAXI RANK.</p> |
| 12.2 | <p>MATIWANESKOP TO LADYSMITH / ILLING ROAD TAXI RANK INBOUND: FROM VEYISI SCHOOL MATIWANESKOP TAXI RANK, TURN LEFT OR RIGHT INTO D498 ROAD, ALONG D498 ROAD INTO COLLINGS PASS ROAD, ALONG COLLINGS PASS ROAD TURN LEFT INTO NEWCASTLE ROAD N11, ALONG N11 ROAD TURN OFF ELANDSLAAGTE, LOAD AND OFF LOAD AND PROCEED WITH N11 NEWCASTLE ROAD AND TURN OFF AT MATIWANE STATION, LOAD AND OFF LOAD ALONG NEWCASTLE ROAD. TURN OFF ENDAKANE LOAD AND OFF LOAD AND PROCEED WITH NEWCASTLE ROAD AND TURN LEFT INTO THOMPSON ROAD AND TURN INTO ILLING ROAD TAXI RANK. ALTERNATIVELY, FROM ILLING ROAD TURN RIGHT INTO ALFRED STREET, PROCEED AND TURN LEFT INTO CRAWSAW ROAD AND TURN INTO LYELL STREET TAXI RANK. OUTBOUND: FROM ILLING ROAD TAXI RANK TURN RIGHT INTO ALFRED STREET PROCEED AND TURN RIGHT INTO NEWCASTLE ROAD. ALTERNATIVELY, FROM ILLING ROAD TAXI RANK TURN RIGHT INTO THOMPSON ROAD AND TURN RIGHT INTO NEWCASTLE ROAD, OFF LOAD AND LOAD AT ENDAKANE AND PROCEED WITH NEWCASTLE ROAD INTO MATIWANE STATION OFFLOAD AND LOAD ALONG NEWCASTLE ROAD AND TURN LEFT INTO COLLINGS PASS ROAD AND TURN LEFT INTO D498 ROAD AND OFFLOAD AND LOAD ALONG D498 AND TURN LEFT INTO VEYISI SCHOOL, MATIWANESKOP TAXI RANK.</p> |



transport

Department:
Transport
Province of KwaZulu-Natal

GAZETTE

LGKZNG58-2015-
DEC

REGION: ALL

| | |
|-------------|---|
| 12.3 | <p>CONDITIONS/RESTRICTIONS</p> <ol style="list-style-type: none">1. Passengers may be picked up and/or set down only at designated Taxi Rank or Taxi Stop, which shall exclude Bus Stops.2. On the inbound trip to Durban, Newcastle, Dundee, Colenso, Greytown no passengers may be picked up en route from leaving the magisterial of Klipriver until reaching the destination rank.3. On the return trip to Klipriver, no passengers may be set down until reaching the Magisterial District of Klipriver.4. Entry or ranking on private property is not permitted without permission of the Landlord, a copy of which must be supplied to the Board before issue operating license.5. Without having entered into an agreement with other operators on a common route, as contemplated by section 88 (2) (B) of Act 22 of 2000, the picking up or setting down of passengers on such route is not permitted. A copy of such agreement must be supplied to the Board.6. At ranks, whether on -street or off-street, only the taxis that can be accommodated in the demarcated area may occupy the rank, excess vehicles must hold elsewhere at designated holding areas.7. Rank permits or letters of authority must be produced in respect of all ranks in municipal arrears, in particular major towns and cities.8. The allocation of any route or portion of a route is subject to the condition that it has been approved and allocated in good faith and that such route will be invalid should it transpire that the route or portion thereof will, or has caused conflict due to it having been approved based on incorrect or false information supplied to the Board or as a result of an error. In such instance the operating license must be returned to the Board for correction.9. The vehicle must be covered by motor vehicle insurance as well as personal liability insurance. |
|-------------|---|



transport

Department:
Transport
Province of KwaZulu-Natal

GAZETTE

LGKZNG58-2015-
DEC

REGION: ALL

| | |
|---|--|
| 1) Application Number: APP0045420 | 2) Gazette Number: LGKZNG58-2015-DEC |
| 3) Applicant: MN MDHLALOSE ID NO. 7007280426089 Association: NOT AVAILABLE | 4) Applicant Address: P.O BOX 4588 MADADENI KWAZULU-NATAL 2951 |
| 5) Existing Licence Holder: NOT APPLICABLE ID NO. NOT APPLICABLE | 6) Existing Licence Holder Address: NOT APPLICABLE |
| 7) Type of application: NEW OPERATING LICENCE | 8) Operating Licence Number: NOT AVAILABLE |
| 9) Vehicle Type: MINIBUS | 10) 1 x 15 (SEATED) + 0 (STANDING) |
| 11) Region: AMAJUBA | |
| 12.1 | my starting point will be at ikhwezi valley house no.9997 , turn left and go up straight.stop at house 9986 to pick up one kid, proceed straight and turn right, stop at house no. 9891 and 9910 to pick up two kids, proceed straight and turn right, stop at house no 9911 and house no. 9937 to pick up four kids, proceed straight and turn left at house no9739 to pick up two kids. proceed straight and turn left into Amajuba main road, proceed straight and turn left into section one, turn right and turn, stop at house no17 and pick up one child. proceed straight and turn left, proceed straight and turn right, stop at house no. 586 and pick up one child. proceed straight and turn right and again turn left into Amajuba road, turn right and proceed straight turn left, turn right, stop at vumelani school to drop off some kids. from vumelani school, turn left and right, turn left again into Amajuba road proceed straight, turn right proceed back straight, turn left, proceed straight, turn left, turn right and stop at the starting point which is house no9997 ikhwezi valley. |



transport

Department:
Transport
Province of KwaZulu-Natal

GAZETTE

LGKZNG58-2015-
DEC

REGION: ALL

| | |
|---|---|
| 1) Application Number: APP0045422 | 2) Gazette Number: LGKZNG58-2015-DEC |
| 3) Applicant: MJ BUTHELEZI ID NO. 7509290817082 Association: NOT AVAILABLE | 4) Applicant Address: P.O BOX 9640 MADADENI KWAZULU-NALAL 2951 |
| 5) Existing Licence Holder: NOT APPLICABLE ID NO. NOT APPLICABLE | 6) Existing Licence Holder Address: NOT APPLICABLE |
| 7) Type of application: NEW OPERATING LICENCE | 8) Operating Licence Number: NOT AVAILABLE |
| 9) Vehicle Type: MINIBUS | 10) 1 x 14 (SEATED) + 0 (STANDING) |
| 11) Region: AMAJUBA | |
| 12.1 | from p 1648 go straight to p1655 to collect then collect at the opposite at p1710. then turn right to local road pass the clinic then turn right to collect at m612 from there turn left to m 707 then turn right back to local road then turn left to l1311 then turn left to l 1215. then cross the road to section 6 to collect at f 213 then right to collect two children at f 356 then turn right to f 419. then right to drop off two children at cathulani p. school then collect two children at e1512. then turn left to collect at e 1417 then turn right to thokoza road then turn right to collect at e 1246 then right to maon road then left to deliver at vumelani p school. then go to p1648. at afternoon return journey, same as morning journey only in reverse |



transport

Department:
Transport
Province of KwaZulu-Natal

GAZETTE

LGKZNG58-2015-
DEC

REGION: ALL

| | |
|---|--|
| 1) Application Number: APP0045426 | 2) Gazette Number: LGKZNG58-2015-DEC |
| 3) Applicant: MJ BUTHELEZI ID NO. 7509290817082 Association: NOT AVAILABLE | 4) Applicant Address: P.O BOX 9640 MADADENI NEWCASTLE KWAZULU-NATAL 2951 |
| 5) Existing Licence Holder: NOT APPLICABLE ID NO. NOT APPLICABLE | 6) Existing Licence Holder Address: NOT APPLICABLE |
| 7) Type of application: NEW OPERATING LICENCE | 8) Operating Licence Number: NOT AVAILABLE |
| 9) Vehicle Type: MINIBUS | 10) 1 x 15 (SEATED) + 0 (STANDING) |
| 11) Region: AMAJUBA | |
| 12.1 | from p1648 go straight then turn left to local road then turn left to collect at p1754 and p1755. then go straight then turn left to m 151 then turn left to m201. then back to local road then collect at r704 then turn left and turn right to r1034. then back to local road then turn left to collect two children at r1104. then back to local road then go straight then turn right at r1415. then go to section 4 to collect at d 1443 then collect at the opposite d1504 then turn right and left then pass the local road then turn left to collect at d1671 and then turn left to collect two children at d1714 then back to main road and go to deliver at mlamleli from there deliver at qedizaba then go to deliver at hlabana. then go back to p 1648. at afternoon return journey same as morning journey only in reverse |



transport

Department:
Transport
Province of KwaZulu-Natal

GAZETTE

LGKZNG58-2015-
DEC

REGION: ALL

| | |
|---|--|
| 1) Application Number: APP0045441 | 2) Gazette Number: LGKZNG58-2015-DEC |
| 3) Applicant: ZS SITHIBE ID NO. 5706065564087 Association: NOT AVAILABLE | 4) Applicant Address: P O BOX14485 MADADENI KWAZULU-NATAL 2951 |
| 5) Existing Licence Holder: NOT APPLICABLE ID NO. NOT APPLICABLE | 6) Existing Licence Holder Address: NOT APPLICABLE |
| 7) Type of application: NEW OPERATING LICENCE | 8) Operating Licence Number: NOT AVAILABLE |
| 9) Vehicle Type: MIDIBUS | 10) 1 x 27 (SEATED) + 0 (STANDING) |
| 11) Region: AMAJUBA | |
| 12.1 | from house 6461 section 4 madadeni turn left to join the main road turn right to local road to pick up at m1781 turn left to pick up at m1896. turn back to main road, turn right to local road to pick up at m973 turn left to pick up at m1021 turn left to pick up at l495. turn back to main road turn left to local road to pick up at f2498 turn right to pick up at f2074. turn left to pick up at f2210 and f2209, turn to main road and join local road to drop off at mlamleli school. turn back with local road to join main road turn left to local road pick up at e7465 and e7473 and e7489 from there turn right to main road passing u save shop crossing the robot turn right to nyanda street turn left to local road to drop of at qedizaba school. turn back to nyanda street to join local road to pick up at e7895 turn right to pick up at e8520 turn left to pick up at e8520 turn left to pick up at e8740. turn back to nyanda street turn left passing tvet majuba college drop off at vumelani school. afternoon trip same as morning route only in reverse. |



transport

Department:
Transport
Province of KwaZulu-Natal

GAZETTE

LGKZNG58-2015-
DEC

REGION: ALL

| | |
|---|---|
| 1) Application Number: APP0045443 | 2) Gazette Number: LGKZNG58-2015-DEC |
| 3) Applicant: W MAZIBUKO ID NO. 4003135350080 Association: NOT AVAILABLE | 4) Applicant Address: HOUSE 4101 SECTION 3 MADADENI 2951 |
| 5) Existing Licence Holder: NOT APPLICABLE ID NO. NOT APPLICABLE | 6) Existing Licence Holder Address: NOT APPLICABLE |
| 7) Type of application: NEW OPERATING LICENCE | 8) Operating Licence Number: NOT AVAILABLE |
| 9) Vehicle Type: MINIBUS | 10) 1 x 14 (SEATED) + 0 (STANDING) |
| 11) Region: AMAJUBA | |
| 12.1 | from house no: c4101 madadeni to section 3 house no:3278 turn left to enyokeni turn right to house no 2804 turn to meadowlands then straights to house no 5933 and turn right to section 7 turn left to house no l1124 turn u turn to madadeni road to house no l995 turn to local road house no l1054 turn left another local road house no l1016 turn u turn to madadeni road turn right to house no m544 then turn back to local road and pass kings tarven turn left to house no f1074 turn right local road to house no f1280 turn left house no f1226 turn back to main road between section 6 and section 7 house no d6990 turn back again to emarasteni turn right house no 14029 turn u turn to section 5 near madadeni hospital house no 668 drive straight and pass Amajuba college turn right and left to section 2 first drop children at vumelani primary school then to mbalenhle primary school then back to home house no c4101 madadeni. return journey same as morning journey in reverse. |



transport

Department:
Transport
Province of KwaZulu-Natal

GAZETTE

LGKZNG58-2015-
DEC

REGION: ALL

| | |
|---|---|
| 1) Application Number: APP0045444 | 2) Gazette Number: LGKZNG58-2015-DEC |
| 3) Applicant: NB NDABA ID NO. 5906220521085 Association: NOT AVAILABLE | 4) Applicant Address: P O BOX 5668 MADADENI KWAZULU-NATAL 2951 |
| 5) Existing Licence Holder: NOT APPLICABLE ID NO. NOT APPLICABLE | 6) Existing Licence Holder Address: NOT APPLICABLE |
| 7) Type of application: NEW OPERATING LICENCE | 8) Operating Licence Number: NOT AVAILABLE |
| 9) Vehicle Type: MINIBUS | 10) 1 x 12 (SEATED) + 0 (STANDING) |
| 11) Region: AMAJUBA | |
| 12.1 | from home house no. f591 section 6 madadeni turn right on the local road and pick up one child in house no f592 and turn right in another local road and pick up one child in house no f565 and turn left and pick up one child in house no f555 and turn right on the prince dingani road on the stop sign same road turn pick up two children in house no f290 next to phendukani high school from phendukani high school turn left and pick up two children in house no f70 turn right and drive straight to section 7 and pick up three children in the next stop sign house no r164 from the stop sign turn right to pick up two children in house no r174 from section 7 stop sign turn back to section 6 and from there drive straight in the prince dingani road and turn left from there drive straight in the princess mkabayi street from there drop off the children at cathulani j.p school and do the same routine after school and drive the same way from school to home. |



transport

Department:
Transport
Province of KwaZulu-Natal

GAZETTE

LGKZNG58-2015-
DEC

REGION: ALL

| | |
|---|--|
| 1) Application Number: APP0045445 | 2) Gazette Number: LGKZNG58-2015-DEC |
| 3) Applicant: NN NDABA ID NO. 6906160709087 Association: NOT AVAILABLE | 4) Applicant Address: P.O BOX16015 MADADENI 2951 |
| 5) Existing Licence Holder: NOT APPLICABLE ID NO. NOT APPLICABLE | 6) Existing Licence Holder Address: NOT APPLICABLE |
| 7) Type of application: NEW OPERATING LICENCE | 8) Operating Licence Number: NOT AVAILABLE |
| 9) Vehicle Type: MIDIBUS | 10) 1 x 21 (SEATED) + 0 (STANDING) |
| 11) Region: AMAJUBA | |
| 12.1 | FROM P1621 SECTION 7, MADADEN TURN LEFT TO LOCAL ROAD NEXT TO STANFORD CLINIC TURN LEFT HOUSE NO P662 TURN LEFT GO STRAIGHT TO P663, TURN RIGHT , TURN LEFT GO TO P1376, PROCEED WITH ROAD, TURN LEFT TO N414 STRAIGHT N418 TURN RIGHT TO JOIN MAIN ROAD NEXT TO KWA MAKHULUKHU SUPERMARKET, GO STRAIGHT TURN RIGHT R402 AND R403, TURN RIGHT AND LEFT F436 TURN BACK AND GO STRAIGHT TURN LEFT E295 TURN LEFT TO THE ROBOT NEXT TO ZENZELE SUPERMARKET. MY FIRST DROP OFF IS MULAMULENI. PROCEED WITH LOCAL ROAD TO E562 GO STRAIGHT UNTIL TO SECTION 2 B1252 TURN LEFT AND RIGHT B1415 AND B1416, TURN RIGHT AND GO STRAIGHT TO JOIN THE MAIN ROAD AND GO STRAIGHT TO SECTION 2 TURN RIGHT AND SECOND DROP OFF IS VUMELANI SCHOOL, THEN TURN RIGHT GO STRAIGHT TO MBALENHLE SCHOOL FROM THERE GO BACK HOME P1621 MADADENI. RETURN JOURNEY SAME AS MORNING JOURNEY ONLY IN REVERSE. |



transport

Department:
Transport
Province of KwaZulu-Natal

GAZETTE

LGKZNG58-2015-
DEC

REGION: ALL

| | |
|---|---|
| 1) Application Number: APP0045446 | 2) Gazette Number: LGKZNG58-2015-DEC |
| 3) Applicant: EG MACHI ID NO. 7105245445085 Association: UMZUMBE TAXI OWNERS ASSOCIATION | 4) Applicant Address: PO BOX 747 HIBBERDENE 4220 |
| 5) Existing Licence Holder: NOT APPLICABLE ID NO. NOT APPLICABLE | 6) Existing Licence Holder Address: NOT APPLICABLE |
| 7) Type of application: NEW OPERATING LICENCE | 8) Operating Licence Number: NOT AVAILABLE |
| 9) Vehicle Type: MINIBUS | 10) 1 x 15 (SEATED) + 0 (STANDING) |
| 11) Region: UGU-OGWINI | |
| 12.1 | EXIT 1 TO DURBAN:FROM UMZUMBE TAXI RANK TO ALL VILLAGES WITHIN UMZUMBE, NAMES OF THE VILLAGES: KWAHLONGWA FAIRVIEW, MORRISION, MSWILILI,PEAK,STORE,ODEKE,MAGOG,QWABE,MAHLAHLANE,KWAAMDACA,TRIBIAL COURT,COMMUNITY HALL,KWAMADLALA, PICK AND DROP PASSENGERS AND EXIST TO DIFFERENT DESTINATION.PROCEED TO D150 PASSING FAIRVIEW MISSION,TURN LEFT JOINING R102 PROCEED WITH R102 TURN RIGHT JOINING FREEWAY N2 NORTH,TURN LEFT EXIT 51 JOINING M4 TO DURBAN PROCEED STRAIGHT INTO BROOK STREET RANK NO 9 OFF LOAD AND LOAD PASSENGERS AND RETURN TO UMZUMBE RANK REVERSE ORDER. |
| 12.2 | ROUTE 3EXIT 3 TO MAGISTRATE COURTFROM UMZUMBE TAXI RANK TO ALL VILLAGES WITHIN UMZUMBE, NAMES OF THE VILLAGES: KWAHLONGWA FAIRVIEW, MORRISION, MSWILILI,PEAK,STORE,ODEKE,MAGOG,QWABE,MAHLAHLANE,KWAAMDACA,TRIBIAL COURT,COMMUNITY HALL,KWAMADLALA, PICK AND DROP PASSENGERS AND EXIST TO DIFFERENT DESTINATION.PROCEED WITH D150,PASSING FAIRVIEW MISSION TURN LEFT JOINING R102,ISIPHOFU ROAD TURN LEFT OR RIGHT INTO MAGISTRATE COURT DROP,PICK AND RETURN IN REVERSE TO UMZUMBE |
| 12.3 | ROUTE 2EXIT 2 TO HIBBERDENEFROM UMZUMBE TAXI RANK TO ALL VILLAGES WITHIN UMZUMBE, NAMES OF THE VILLAGES: KWAHLONGWA FAIRVIEW, MORRISION, MSWILILI,PEAK,STORE,ODEKE,MAGOG,QWABE,MAHLAHLANE,KWAAMDACA,TRIBIAL COURT,COMMUNITY HALL,KWAMADLALA, PICK AND DROP PASSENGERS AND EXIST TO DIFFERENT DESTINATION.PROCEED WITH D150 PASSING FAIRVIEW MISSION, TURN LEFT JOINING M4 TO DURBAN PROCEED STRAIGHT INTO BROOK STREET RANK NO 90. OFFLOAD AND LOAD PASSENGERS AND RETURN TO UMZUMBE RANK IN REVERSE OERDER. |
| 12.4 | ROUTE 4EXIT 4 TO UMZINTOFROM UMZUMBE TAXI RANK TO ALL VILLAGES WITHIN UMZUMBE, NAMES OF THE VILLAGES: KWAHLONGWA FAIRVIEW, MORRISION, MSWILILI,PEAK,STORE,ODEKE,MAGOG,QWABE,MAHLAHLANE,KWAAMDACA,TRIBIAL COURT,COMMUNITY HALL,KWAMADLALA, PICK AND DROP PASSENGERS AND EXIST TO DIFFERENT DESTINATION.PROCEED WITHIN D150 PASSING FAIRVIEW MISSION TURN LEFT JOINING R102 PROCEED STRAIGHT WITH R102 TURN RIGHT JOINING FREEWAY N2 NORTH,TURN LEFT UMZINTO NORTH R612,TURN LEFT INTO R612. UMZINTO NRTH PROCEED WITH R612, RIGHT INTO UMZINTO PASS SET OF ROBOTS TURN RIGHT INTO MAIN ROAD, RIGHT INTO UMZINTO TAXI RANK DROP OFF LOAD RETURN TO THE UMZUMBE ON THE SAME ROUTE. |
| 12.5 | ROUTE 5EXIT 5 TO PORT SHEPSTONEFROM UMZUMBE TAXI RANK TO ALL VILLAGES WITHIN UMZUMBE, NAMES OF THE VILLAGES: KWAHLONGWA FAIRVIEW, MORRISION, MSWILILI,PEAK,STORE,ODEKE,MAGOG,QWABE,MAHLAHLANE,KWAAMDACA,TRIBIAL COURT,COMMUNITY HALL,KWAMADLALA, PICK AND DROP PASSENGERS AND EXIST TO DIFFERENT DESTINATION.PROCEED WITH D150 PASSING FAIRVIEW MISSION TURN RIGHT JOINING R102 PROCEED STRAIGHT,ROBOT TURN RIGHT IMMEDIATE LEFT,RIGHT STRAIGHT TO THE TAXI RANK OFF LOAD AND BACK TO UMZUMBE. |
| 12.6 | ROUTE 6EXIT 6 TO WEMAFROM UMZUMBE TAXI RANK TO ALL VILLAGES WITHIN UMZUMBE, NAMES OF THE VILLAGES: KWAHLONGWA FAIRVIEW, MORRISION, MSWILILI,PEAK,STORE,ODEKE,MAGOG,QWABE,MAHLAHLANE,KWAAMDACA,TRIBIAL COURT,COMMUNITY HALL,KWAMADLALA, PICK AND DROP PASSENGERS AND EXIST TO DIFFERENT DESTINATION.PROCEED WITH D150 PASSING FAIRVIEW MISSION TURN LEFT JOINING R102 PROCEED WITH R102,TURN RIGHT JOINING FREEWAY N2 NORTH, PROCEED STRAIGHT TURN AT ISIPINGO LEFT TO JOYNER ROAD AND AT INTERSECTION TURN LEFT INTO WEMA TAXI RANK OFFLOAD AND LOAD BACK TO UMZUMBE. |



transport

Department:
Transport
Province of KwaZulu-Natal

GAZETTE

LGKZNG58-2015-
DEC

REGION: ALL

| | |
|------|--|
| 12.7 | ROUTE 7EXIT 7 TO PORT SHEPSTONEFROM UMZUMBE TAXI RANK TO ALL VILLAGES WITHIN UMZUMBE, NAMES OF THE VILLAGES: KWHLONGWA FAIRVIEW, MORRISON, MSWILILI,PEAK,STORE,ODEKE,MAGOG,QWABE,MAHLAHLANE,KWAAMDAKA,TRIBIAL COURT,COMMUNITY HALL,KWAMADLALA, PICK AND DROP PASSENGERS AND EXIST TO DIFFERENT DESTINATION.QWABE PROCEED WITH D195 PASS ASSISI CLINIC STRAIGHT TO OSHABENI AND TAKE RIGHT TURN TO BATSTONES DRIFT CROSS UMZIMKHULU BRIDGE TURN LEFT TO SUGSRMILL ROAD AND JOIN NELSON MANDELA DRIVE AND PROCEED TO PORT SHEPSTONE TAXI RANK. |
| 12.8 | ROUTE 9ALTERNATIVE EXIT FROM UMZUMBE,QWABE TO PORT SHEPSTONEFROM UMZUMBE TAXI RANK TO ALL VILLAGES WITHIN UMZUMBE, NAMES OF THE VILLAGES: KWHLONGWA FAIRVIEW, MORRISON, MSWILILI,PEAK,STORE,ODEKE,MAGOG,QWABE,MAHLAHLANE,KWAAMDAKA,TRIBIAL COURT,COMMUNITY HALL,KWAMADLALA, PICK AND DROP PASSENGERS AND EXIST TO DIFFERENT DESTINATION.PROCEED WITH D195 RIGHT TO LOISIANA ROAD PROCEED LOUISIANA INTERSECTION CROSS ST FAITS ROAD TO BATSTONES DRIFT ROAD UMZIMKHULU BRIDGE LEFT TO SUGARMILL ROAD AND JOIN NELSON MANDELA DRIVE AND PROCEED TO PORT SHEPSTONE |
| 12.9 | ROUTE 8ALTERNATIVE EXIT FROM UMZUMBE JOINING FREEWAY TO DURBAN AND WEMAFROM UMZUMBE TAXI RANK TO ALL VILLAGES WITHIN UMZUMBE, NAMES OF THE VILLAGES: KWHLONGWA FAIRVIEW, MORRISON, MSWILILI,PEAK,STORE,ODEKE,MAGOG,QWABE,MAHLAHLANE,KWAAMDAKA,TRIBIAL COURT,COMMUNITY HALL,KWAMADLALA, PICK AND DROP PASSENGERS AND EXIST TO DIFFERENT DESTINATION.PROCEED WITH D195, RIGHT LOISIANA ROAD PROCEED WITH LOISIANA INTERSECTION TURN LEFT, IMMEDIATE LEFT INTO FREEWAY N2 NORTH PASS TOLLGATE CALLED UMTENTWENI JOIN FREEWAY N2 AND PROCEED TO NORMAL DESCRIPTION TO DURBAN AND WEMA. |



transport

Department:
Transport
Province of KwaZulu-Natal

GAZETTE

LGKZNG58-2015-
DEC

REGION: ALL

| | |
|---|---|
| 1) Application Number: APP0045447 | 2) Gazette Number: LGKZNG58-2015-DEC |
| 3) Applicant: OZ MAHLABA ID NO. 7605055589088 Association: NOT AVAILABLE | 4) Applicant Address: PO BOX 6575 MADADENI KWAZULU-NATAL 2951 |
| 5) Existing Licence Holder: NOT APPLICABLE ID NO. NOT APPLICABLE | 6) Existing Licence Holder Address: NOT APPLICABLE |
| 7) Type of application: NEW OPERATING LICENCE | 8) Operating Licence Number: NOT AVAILABLE |
| 9) Vehicle Type: MINIBUS | 10) 1 x 15 (SEATED) + 0 (STANDING) |
| 11) Region: AMAJUBA | |
| 12.1 | THIS VEHICLE TRANSPORT 20 SCHOLARS AND DEPARTS FROM NO. 10027 IKHWEZI VALLEY, MADADENI AT 06H00AM EVERY SCHOOLDAYS AND DRIVES UP TO AMAJUBA ROAD, OPPOSITE AMAJUBA MUNICIPALITY, IT TURNS RIGHT AND DRIVES STRAIGHT AT THE ROBOT(OPPOSITE DUCKPONDS SUBSTATION) IT TURNS LEFT TO JOIN DR NELSON MANDELA ROAD AND DRIVE STRAIGHT TO THE THREE WAY INTERSECTION WHERE IT TURNS RIGHT WITH INKOSI ALBERT LUTHULI ROAD AND DRIVES STRAIGHT ,THEN LEFT WITH THE ROAD TO MADADENI HOSPITAL AND DRIVES STRAIGHT TO SECTION 7, R SECTION. AT R320 IT PICKS UP 2 SCHOLARS, R325 IT PICKS UP 1 SCHOLAR, R330 IT PICKS UP 3 SCHOLARS, R339 IT PICKS UP 1SCHOLARS AND R340 IT PICKS UP 1 SCHOLAR, THEN DRIVE TO M SECTION (STILL AT SECTION 7) AT M628 , IT PICK UP 2SCHOLARS, M632 IT PICKS UP 1SCHOLARS , M644 IT PICKS UP 1 SCHOLAR, M672 IT PICKS UP 2 SCHOLARS AND TURNS BACK WITH THE ROAD TO MADADENI HOSPITAL, BEFORE IT REACHES THE HOSPITAL, IT TURNS RIGHT TO MLAMLELI PRIMARY SCHOOL(SECTION5) TO DELIVER 5SCHOLARS AND PICK UP 2SCHOLARS AT E7077, E7081 IT PICKS UP 2 SCHOLARS AND E7171 IT PICKS UP 2 SCHOLARS AND DRIVES TO NTOBEKO PRIMARY SCHOOL (SECTION 5) TO DELIVER 1 SCHOLAR AND DRIVE STRAIGHT (ON STREET BETWEEN HOUSES THAT ARE NOT NAMED) TO KHULAKAHLE PRIMARY SCHOOL (SECTION3) TO DELIVER 7 SCHOLARS AND DRIVES TO HLABANA PRIMARY SCHOOL SECTION 3 TO DELIVER 7 SCHOLARS. THEN IT DRIVES BACK WITH AMAJUBA ROAD, OPPOSITE AMAJUBA MUNICIPALITY, IT TURN RIGHT TO NO 10027 IKHWEZI VALLEY WHERE IT PARK.AND USE THE SAME RUOTES AFTERNOON. |



transport

Department:
Transport
Province of KwaZulu-Natal

GAZETTE

LGKZNG58-2015-
DEC

REGION: ALL

| | |
|---|--|
| 1) Application Number: APP0045449 | 2) Gazette Number: LGKZNG58-2015-DEC |
| 3) Applicant: JE MHLUNGU ID NO. 5405020679086 Association: NOT AVAILABLE | 4) Applicant Address: PO BOX 1941 NEWCASTLE KWAZULU-NATAL 2940 |
| 5) Existing Licence Holder: NOT APPLICABLE ID NO. NOT APPLICABLE | 6) Existing Licence Holder Address: NOT APPLICABLE |
| 7) Type of application: NEW OPERATING LICENCE | 8) Operating Licence Number: NOT AVAILABLE |
| 9) Vehicle Type: MIDIBUS | 10) 1 x 15 (SEATED) + 0 (STANDING) |
| 11) Region: AMAJUBA | |
| 12.1 | From I36 section 7 i turn to local road and turn right and pick up 1 child in house no. L97, turn back and meet tar road and turn left and turn right to local road and pass tar road to I44 and pick up 1 child and continue with road and pick up 1 child in house no m237 and continue with the same road and pick up 2 children in house no. M259 and turn back to reach tar road again and turn right go down the same road and turn left in same section left tar road take local road and pick up 3 children in house no r1902 turn back to tar road and turn left and drive right through to school and turn right and drop children at Cathulani primary school at section 6 and continue with the same road and turn left and turn right and pass Madadeni hospital at the robot i turn right and left section 3 and turn left and pick up 1 child in house no c3032 proceeding and turn right and left and pick up 1 child in house no c4482 proceed in same local road and pick up 1 child in house no 4463 turn right , turn left back to road and pick up another child and turn right to local road and pick up another child at house no b1326 proceeding and pick up the last child at house no b1324 turn back to tar road and deliver children at mlamleli junior primary school go straight and turn left and turn right on the same tar road and turn left to local road and drop children at qedizaba primary school and turn back to tar road and drive straight and turn left and turn right to local road and drop children at khaselihle full service school proceeding to tar road go straight and turn right and drop a children at vumelani primary school which is the last school , use the same route to deliver children to their home. |



transport

Department:
Transport
Province of KwaZulu-Natal

GAZETTE

LGKZNG58-2015-
DEC

REGION: ALL

| | |
|--|--|
| 1) Application Number: APP0045457 | 2) Gazette Number: LGKZNG58-2015-DEC |
| 3) Applicant: WM PHAKATHI ID NO. 6607215373081 Association: OSIZWENI UTRECHT B.TAXI ASSOCIATION | 4) Applicant Address: PO BOX 621 NEWCASTLE 2952 |
| 5) Existing Licence Holder: NYEMBE SE ID NO. 4303110347089 | 6) Existing Licence Holder Address: P O BOX 1506 NEWCASTLE 2940 |
| 7) Type of application: NORMAL TRANSFER | 8) Operating Licence Number: |
| 9) Vehicle Type: MINIBUS | 10) 1 x 15 (SEATED) + 0 (STANDING) |
| 11) Region: AMAJUBA | |
| 12.1 | Route 1 From Makhanya Taxi Rank in Osizweni along OA75, turn right into Osiz3 Street, turn left Osiz1, turn left into MR483, turn right into Albert Wessels Street, turn right into Hardwick Street, left into Harding Street, right into Allen Street, left into Kirkland Street, right into Voortrekker Street to Terminus Street Taxi Rank Newcastle and return. |
| 12.2 | Route 23 From Osizweni Township all units to Madadeni Township all Sections and return |
| 12.3 | Route 24 From Osizweni Taxi Rank, right into MR483, left R34, right to Utrecht Taxi Rank and return |
| 12.4 | Route 31 From Newcastle Taxi Rank, left Kirkland right Allen Street right N11 left R621 left R68 to Dundee Taxi Rank and return |
| 12.5 | FROM NEWCASTLE TAXI RANK, LEFT KIRKLAND, RIGHT ALLEN STREET, RIGHT N11, LEFT INTO N3 RIGHT INTO CHURCH STREET TO PIETERMARITZBURG TAXI RANK AND RETURN. |
| 12.6 | FROM NEWCASTLE TAXI RANK, LEFT KIRKLAND, RIGHT ALLEN STREET, RIGHT N11, LEFT N3, LEFT INTO ALICE STREET LEFT INTO ALBERT STREET RIGHT TO UMGENI ROAD DURBAN TAXI RANK AND RETURN. |
| 12.7 | FROM NEWCASTLE TAXI RANK, LEFT INTO KIRKLAND RIGHT ALLEN STREET LEFT MR483 RIGHT R34 LEFT R33 LEFT TO R33 VRYHEID TAXI RANK AND RETURN. |
| 12.8 | FROM NEWCASTLE TAXI RANK, LEFT KIRKLAND RIGHT ALLEN LEFT N11 LEFT MR483 RIGHT R34 LEFT R33 RIGHT DUMBE TAXI RANK IN PAULPIETERSBURG AND RETURN. |
| 12.9 | FROM NEWCASTLE TAXI RANK LEFT KIRKLAND RIGHT ALLEN STREET LEFT N11 RIGHT MR483 RIGHT R34 ONTO NKANDE ROAD TO NQUTHU TAXI RANK AND RETURN. |
| 12.10 | Route 37 From Newcastle Taxi Rank turn left into Kirkland Street then turns right into Allen Street then turns left into N11 then turns right into MR483 then turns right into R34 then into the Taxi rank in Empangeni and return. |
| 12.11 | FROM NEWCASTLE TAXI RANK, LEFT KIRKLAND, RIGHT ALLEN STREET, LEFT N11, RIGHT MR483, RIGHT R34 LEFT R33 ONTO R69 RIGHT INTO R618 TO NONGOMA TAXI RANK AND RETURN. |
| 12.12 | ROUTE 40 FROM UTRECHT TAXI RANK INTO R34, INTO MR483, INTO N11, INTO ALLEN STREET, RIGHT INTO VOORTREKKER STREET TO TERMINAS STREET TAXI RANK IN NEWCASTLE. |



transport

Department:
Transport
Province of KwaZulu-Natal

GAZETTE

LGKZNG58-2015-
DEC

REGION: ALL

| | |
|-------|---|
| 12.13 | <p>Route 31</p> <p>UTRECHT TO NEWCASTLE</p> <p>From Utrecht Taxi Rank into R34 then into MR483 then into N11 then into Allen Street then right into Voortrekker Street then to Terminas Street Taxi Rank in Newcastle</p> |
| 12.14 | <p>Route 32</p> <p>NEWCASTLE TO DUNDEE</p> <p>From Newcastle Taxi Rank turn left into Kirkland then right into Allen Street then right into N11 then left into R621 then left into R68 then in to Dundee Taxi Rank and return</p> |
| 12.15 | <p>Route 33</p> <p>NEWCASTLE TO DURBAN</p> <p>From Newcastle Taxi Rank turn left into Kirkland then turns right into Allen Street then turns right into N11 then turns left into N3 then turns left into Alice Street then turns left into Albert Street then turns right into Umgeni Road Durban Taxi Rank and return.</p> |
| 12.16 | <p>Route 34</p> <p>NEWCASTLE TO NQUTHU</p> <p>From Newcastle Taxi Rank turn left into Kirkland then turns right into Allen Street then turns left into N11 then turns right into MR483 then turns right into R34 onto Nkande Road to Nquthu Taxi Rank and return.</p> |
| 12.17 | <p>Route 35</p> <p>NEWCASTLE TO EMPANGENI</p> <p>From Newcastle Taxi Rank turns left into Kirkland Street then turn right into Allen Street then turns left into N11 then turns right into MR483 then turns right into R34 then to the Taxi rank in Emangeni and return.</p> |
| 12.18 | <p>Route 36</p> <p>NEWCASTLE TO NONGOMA</p> <p>From Newcastle Taxi Rank turn left into Kirkland then turns right into Allen Street then turns left into N11 then turns right into MR483 then turns right into R34 then turns left into R33 then onto R69 then turns right into R618 to Nongoma Taxi Rank and return.</p> |
| 12.19 | <p>Route 37</p> <p>NEWCASTLE TO PAULPIETERSBURG</p> <p>From Newcastle Taxi Rank turn left into Kirkland then turns right into Allen then turns left into N11 then turn left into MR483 then turn right into R34 then turn left into R33 then turn right into Dumbe Taxi Rank in Paul Pietersburg and return</p> |



transport

Department:
Transport
Province of KwaZulu-Natal

GAZETTE

LGKZNG58-2015-
DEC

REGION: ALL

| | |
|--|--|
| 1) Application Number: APP0045458 | 2) Gazette Number: LGKZNG58-2015-DEC |
| 3) Applicant: ZJ SHELEMBE ID NO. 5412235547082 Association: MASHAMBISANE BARA BUFFALO FLATS T.A | 4) Applicant Address: P O BOX1461 NEWCASTLE KWAZULU-NATAL 2940 |
| 5) Existing Licence Holder: NOT APPLICABLE ID NO. NOT APPLICABLE | 6) Existing Licence Holder Address: NOT APPLICABLE |
| 7) Type of application: NEW OPERATING LICENCE | 8) Operating Licence Number: NOT AVAILABLE |
| 9) Vehicle Type: MINIBUS | 10) 1 x 15 (SEATED) + 0 (STANDING) |
| 11) Region: AMAJUBA | |
| 12.1 | ROUTE 1NEWCASTLE TO LADYSMITHFrom Newcastle approved taxi Rank proceed across Terminus Street enter Voortrekker Street, Turn left at Kirkland Street, Turn right enter Allen Street Turn right to N11 join Crawchaw Street, Turn left enter Ladysmith approved Taxi Rank Return with the same route to Newcastle. |
| 12.2 | ROUTE 2NEWCASTLE TO PIETERMARITZBURGFrom Newcastle approved Taxi Rank proceed across Terminus Street, enter Voortrekker Street, Turn left to Kirkland Street, Turn right enter Allen Street, Turn left to N11, Turn left to Helpmekkar Road, Turn right to Peters Road through Industrial, Turn right to peters Road Turn right to Colenso Road, Road Turn right to N3, Turn left to East Street enter Pietermaritzburg approved Taxi Rank. Return with the same route to Newcastle. |
| 12.3 | ROUTE 3NEWCASTLE TO QWAQWAFFrom Newcstle approved Taxi Rank, proceed across Terminus Street into Voortrekker Street, Turn left to Kirkland Street, Turn right enter Allen Street proceed straight, Turn right to N11 pass ladysmith into N3 drop off Harrismith and straight, Turn right to N11 pass Ladysmith into N3 drop off Harrismith and proceed to Qwaqwa Taxi Rank and return with passengers via same route.Newcastle |
| 12.4 | ROUTE 5NEWCASTLE TO SPRINGSFrom Newcastle Taxi Rank left Voortrekker Street turn left Kirkland Street into Allen Street left N11 into R23 left to Standerton, proceed to Bulfour turn left Nigel to Springs Taxi Rank and return |
| 12.5 | ROUTE 6NEWCASTLE TO BLOEMFONTEINFrom Newcastle Taxi Rank in Terminus Street left Voortrekker turn left Kirkland Stret into Allen Street left into R34 turn left into R103 turn right into R714 turn left into R26 corner of Oxford & Gold Street to Bethlehem proceed to Welkom and turn to Bloemfontein Taxi Rank and return. |
| 12.6 | ROUTE 7MDAKANE TO NEWCASTLEFrom Mdakane approved Taxi Rank join P38 Road pick and drop Kilkeel, Mfundweni, Faibreeze join P296 Jokis, Springbok, Naas Farm, Kwaramlan, Mafahlawane, Ubuhlebomzinyathi, Top Rank P296, 42 Complex Offloading and loading at all points, Nine Miles join P483, Cavan Farm pick and drop proceed to KwaMathukuza turn right Asiphephe Drive. Enter Industrial area pass N11 join Albert Street, turn left Kirkland Street, turn right Voortrekker St, turn left Terminus St enter Taxi Rank and return to Sutherland St, turn left York St or Hospital St and turn right Allen Street. Restrictions ? no Restriction to and from. |



transport

Department:
Transport
Province of KwaZulu-Natal

GAZETTE

LGKZNG58-2015-
DEC

REGION: ALL

| | |
|--|---|
| 1) Application Number: APP0045459 | 2) Gazette Number: LGKZNG58-2015-DEC |
| 3) Applicant: ZJ SHELEMBE ID NO. 5312085227084 Association: MASHAMBISANE BARA BUFFALO FLATS T.A | 4) Applicant Address: P O BOX 1461 NEWCASTLE KWAZULU-NATAL 2940 |
| 5) Existing Licence Holder: NOT APPLICABLE ID NO. NOT APPLICABLE | 6) Existing Licence Holder Address: NOT APPLICABLE |
| 7) Type of application: NEW OPERATING LICENCE | 8) Operating Licence Number: NOT AVAILABLE |
| 9) Vehicle Type: MINIBUS | 10) 1 x 15 (SEATED) + 0 (STANDING) |
| 11) Region: AMAJUBA | |
| 12.1 | ROUTE 1MDAKANE TO NEWCASTLEFrom Mdakane Taxi Rank join Road P272, Annadale Mine, Rooi Point Farm, Sharpstone Lake, Kalvlakte, Mbabane, Emoyeni, ntendeka, Haalboom, join P296 Nine Miles join P283, Cavan Farm, KwaMathukuza join N11 via Emmasotsheni enter Allen St, turn left Kirkland Street, turn right Voortrekker St, turn left Terminus St enter approved Newcastle Taxi Rank and return. Restriction ? no restriction to and from. Offloading and loading at all points. |
| 12.2 | ROUTE 2MDAKANE TO NEWCASTLEFrom Mdakane approved Taxi Rank join P38 Road pick and drop Kilkeel, Mfundweni, Faibreeze join P296 Jokis, Springbok, Naas Farm, Kwaramlan, Mafahlawane, Ubuhlebomzinyathi, Top Rank P296, 42 Complex Offloading and loading at all points, Nine Miles join P483, Cavan Farm pick and drop proceed to KwaMathukuza turn right Asiphephe Drive. Enter Industrial area pass N11 join Albert Street, turn left Kirkland Street, turn right Voortrekker St, turn left Terminus St enter Taxi Rank and return to Sutherland St, turn left York St or Hospital St and turn right Allen Street. Resctrictions ? no Restriction to and from. |
| 12.3 | ROUTE 3NEWCASTLE TO DURBANFrom Newcastle approved Taxi Rank, proceed across Terminus St, Turn right at Voortrekker Street, Turn left to Kirkland Street, turn right enter Allen Street proceed straight, turn right to N11, turn left to Helpmekkar, turn right to Peters Road, Turn right Colenso Road, turn left to R103, Turn left to n3, Proceed to Mooiriver Tollgate, Marianhill Tollgate, via Pinetown. Turn left to Alice Street Turn left to Albert Road, Umngeni Road and Osborn Road. Return with the same route to Newcastle. |
| 12.4 | ROUTE 4NEWCASTLE TO EMPANGENIFrom Newcastle Taxi Rank proceed acroos Terminus Street into Voortrekker Street, turn left at Kirkland Street, turn right at Allen Street proceed straight via Arbor Park suburb, turn left N11 Road proceed straight turn right to P483 Road, via Blaaubosch Osizweni to Utrecht, turn right at Utrecht Road intersection enter R34 Road proceed straight, turn left at Bloodriver enter R33 Road and cross Roads straight via Stilwater BP Garage on Road to Vryheid, turn right across Roads before entering Vryheid proceed on R34 Road via Vryheid. Proceed straight via Ulundi, via Melmoth, turn left at Enkwalini Ndundulu Area. Proceed straight on R34 enter Empangeni Taxi Rank. Return same route to Newcastle. |
| 12.5 | ROUTE 5NEWCSATLE TO PONGOLAFFrom Newcastle Taxi Rank proceed straight across Terminus Street into Voortrekker Street, turn left at Kirkland Street turn right at Allen Street (main Street) proceed straight via Arbor Park suburb, turn left enter N11 Road, proceed straight turn right into R483 via Osizweni to Utrech, turn right Utrecht Road intersection enter R34 Road proceed straight, turn left at Bloodriver Road intersection enter R33 and R34 proceed straight via Stilwater BP Garage, turn right at cross-road before reaching Vryheid proceed on R34 via Bhekuzulu Township enter R69 Road, Louwsburg, turn left at Road intersection enter R66 road via Magudu, turn left enter N2 road proceed straight enter Pongola Taxi Rank, Return same route to Newcastle. |
| 12.6 | ROUTE 6NEWCASTLE TO LADYSMITHFrom Newcastle approved taxi Rank proceed across Terminus Street enter Voortrekker Street, Turn left at Kirkland Street, Turn right enter Allen Street Turn right to N11 join Crawchaw Street, Turn left enterLadysmith approved Taxi Rank Return with the same route to Newcastle. |
| 12.7 | ROUTE 7NEWCASTLE TO PIETERMARITZBURGFrom Newcastle approved Taxi Rank proceed across Terminus Street, enter Voortrekker Street, Turn left to Kirkland Street, Turn right enter Allen Street, Turn left to N11, Turn left to Helpmekkar Road, Turn right to Peters Road through Industrial, Turn right to peters Road Turn right to Colenso Road, Road Turn right to N3, Turn left to East Street enter Pietermaritzburg approved Taxi Rank. Return with the same route to Newcastle. |



transport

Department:
Transport
Province of KwaZulu-Natal

GAZETTE

LGKZNG59-2016-JAN

REGION: ALL

| | |
|--|---|
| 1) Application Number: APP0045425 | 2) Gazette Number: LGKZNG59-2016-JAN |
| 3) Applicant: MLOTSHWA HJ ID NO. 5511125736083 Association: NOT AVAILABLE | 4) Applicant Address: PO BOX 50261 ULUNDI 3838 |
| 5) Existing Licence Holder: NOT APPLICABLE ID NO. NOT APPLICABLE | 6) Existing Licence Holder Address: NOT APPLICABLE |
| 7) Type of application: NEW OPERATING LICENCE | 8) Operating Licence Number: NOT AVAILABLE |
| 9) Vehicle Type: NOT AVAILABLE | 10) 1 x 0 (SEATED) + 0 (STANDING) |
| 11) Region: UTHUNGULU | |
| 12.1 | FROM ULUNDI PLAZA TO POINTS WITHIN THE PROVINCE OF KWAZULU NATAL AND RETURN |



transport

Department:
Transport
Province of KwaZulu-Natal

GAZETTE

LGKZNG59-2016-JAN

REGION: ALL

| | |
|--|---|
| 1) Application Number: APP0045473 | 2) Gazette Number: LGKZNG59-2016-JAN |
| 3) Applicant: J BOWERS ID NO. 5104225585087 Association: MADADENI TAXI OWNERS ASSOCIATION | 4) Applicant Address: P O BOX 14258 MADADENI KWAZULU-NATAL 2951 |
| 5) Existing Licence Holder: NOT APPLICABLE ID NO. NOT APPLICABLE | 6) Existing Licence Holder Address: NOT APPLICABLE |
| 7) Type of application: NEW OPERATING LICENCE | 8) Operating Licence Number: NOT AVAILABLE |
| 9) Vehicle Type: MINIBUS | 10) 1 x 14 (SEATED) + 0 (STANDING) |
| 11) Region: AMAJUBA | |
| 12.1 | <p>ROUTE 1 MADADENI TO NEWCASTLE</p> <p>From KwaHofina eCanan Section new settlement housing and the riverside proceed straight on road between Section 3 and Riverside Housing at four way stop proceed straight via Methodist Church via Section 1 Clinic and Taxi Rank, turn right at Section 1 rank proceed straight, turn left at KwaMavuso Corner house proceed straight, turn left at Lutheran Church proceed straight, turn right Embongolweni Church, via BP Garage, via Amajuba District Office Ikhwezi Section and via SAPS Station Madadeni at Robot, turn right to Ingagane intersection, turn right at the robot crossing Ingagane River via Railway Station Matukusa New Township at Keyway Motors (Matukusa) robot proceed straight via Railway Station Karbochem, turn left enter Road N11 and turn right into Allen Street to Newcastle, via Arbor Park Town Houses, proceed on Allen Street enter Newcastle, turn left at Kirkland Street, turn right at Voortrekker Street proceed straight across Terminus Street Taxi Rank. Return with the same route to Madadeni Township.</p> <p>OR</p> <p>Turn right at Keyway Motors robot into Albert Wessels Road via Emabhodini (Newcastle Textile Industries and heavy engineering industry. Proceed straight via Engine Garage. Via Four way stop proceed straight, turn right at robot via Kardbro Testing Station, turn right enter Hardwick Street, turn left at Kings Hotel into Harding Street proceed straight, turn right at BP Garage and Brad lows Furnishers, into Allen Street proceed straight, turn left at Kirkland Street, turn right into Voortrekker Street proceed straight across Terminus Street enter Newcastle approved Taxi Rank. Return with same route to Madadeni Township.</p> |
| 12.2 | <p>ROUTE 2From Madadeni Library and Community Hall, turn left via Beer Wholesale, turn right at robot, and proceed via Amajuba College via Magistrate Office." OR"From Madadeni Library, turn right to Road intersection between Section 2 and 3, turn left via KwaSbali Tavern (between 2 and 3), turn left Methodist Church, proceed via Section 1 Clinic via Khuzani Shopping Centre, proceed straight via BP garage, via Amajuba District Municipality Office, via Ikhwezi Section/Police Station, Turn right at Robot, turn right to Ingagane Road intersection. Turn right at the robot crossing Ingagane River via Matukusa New Township at Keyway Motors (Matukusa) robot proceed straight via Railway Station Karbochem. Turn left enter Road N11 and right into Allen Street to Newcastle via Arbor Park Town houses, proceed on Allen Street enter Newcastle. Turn left at Kirkland Street, turn right at Voortrekker Street proceed across Terminus Street enter approved Newcastle Taxi Rank. Return with the same route to Madadeni Township." "</p> |
| 12.3 | <p>ROUTE 3From Madadeni High School turn right at eMatsheni Amhlophe via eNyokeni Section 3, turn left Vodacom Containers via Bhekukuphiwa Restaurant, left at eHashini Stop via St John Church, turn right towards Shoprite Centre, right at Clinic No.7, via KwaSbali Tavern, turn left at Methodist Church, via Clinic No.1 at Section 1 via Section1, turn left at BP Garage, via Amajuba Municipality Office, via Ikhwezi Section, via Madadeni Police Station, turn right at robot, right at Ingagane intersection Robot, enter Road 0483 from Utrecht, Osizweni to Newcastle, turn right at Keyway Motors to Emabhodi, via Protection Service turn enter right Allen Street at keyway Motors proceed straight, via Railway Station via Karbochem off-ramp turn left enter N11, turn right at Allen Street to Newcastle, proceed on Allen Street, turn left at Kirkland Street, turn right at Voortrekker Street, proceed across Terminus Street enter approved Newcastle Taxi Rank. Return with same route to Madadeni Township. ALTERNATE: ROUTE 3Starting point same as above but at Keyway Motors proceed straight, via Railway Station, via Karbochem off-ramp, turn left enter N11, Turn right at Allen Street to Newcastle, proceed straight via Arbor Park Suburbs proceed along Terminus Street enter Newcastle approved Taxi Rank. Return same route to Madadeni Township.</p> |



transport

Department:
Transport
Province of KwaZulu-Natal

GAZETTE

LGKZNG59-2016-JAN
REGION: ALL

| | |
|------|--|
| 12.4 | <p>ROUTE 4 From KwaBester (turn off to Iscor), via Hostel, via Egesini, right at road intersection, right at Zenzele T-junction (between 4 and 5), via Wall to Wall shop, via Surgery, via Ezincwadini, via Mazibuye Testing Station, left of right via Amajuba College, via Magistrates Office, via Police Station, turn right at Ingagane Intersection and robot. At Keyway Moors proceed straight via Railway Station, via Karbochem, turn left or enter N11 Road, turn right at Allen Street, via Arbor Park, Police Station/Newcastle High School, turn left at Kirkland Street, turn right at Voortrekker Street proceed across Terminus Street enter approved Newcastle Taxi Rank. Return with same route to Madadeni Township." OR "From bester Stop T-disjunction (Iscor PTY LTD), turn off. Turn left at eMatsheni Amhlophe proceed straight via Old KZT Depot, via World of Praise Church, turn right at T-junction, turn left at Robot Beer Wholesale, Enter road between Section 2 East and Section 5 West, turn right proceed on road, via Section 5, Amajuba College, Magistrates Office and Police Station proceed to Ingagane T-Junction, turn right to Ingagane intersection. At Kewway Motors (Matukusa) robot proceed straight via Railway Station Karbochem, turn left enter Road 11 and turn right into Allen Street to Newcastle. Via Arbor Park Town houses, proceed on Allen Street enter Newcastle, turn left at Kirkland Street, turn right at Voortrekker Street proceed across Terminus Street enter approved Newcastle Taxi Rank. Return with same route to Madadeni Township.</p> |
| 12.5 | <p>ROUTE 5 From Zenzele Shopping Centre, turn right at Madadeni Hospital, turn left at Thokoza Shopping Centre, turn right at School for Deaf, turn left Clinic No.5, Section5, via Ntobeko L. P. School, turn left or right Amajuba College, via Magistrate Office, via Police Station, Turn right to Ingagane intersection, turn right at the robot crossing Ingagane River, via Matukusa new Township. At keway Motors (Matukusa) robot turn right at intersection between 5 and 2 towards Beer Wholesale, turn left at robot, proceed. Turn left at Clinic 3 Section 3 via KwaSibali tavern, Turn left at Methodist, via Section I, via Amajuba District Office, via Khuzani Shopping Center, left at BP Garage, via Magistrate via Amajuba District, via Ikhwezi Section, turn right at Madadeni Police Station robot, proceed straight turn right into P483 road to Matukusa new settlement (pick and drop) proceed straight, turn at Keway Motors into Asiphephe Road proceed straight enter Albert Wessels drive to Newcastle Textile Industries offload and load all around Textile Industries or return with same route to Madadeni approved taxi Rank. Proceed turn left at Clinic 3 Section 3 via KwaSibali Tavern, left at Methodist, via Section 1, via Amajuba District Office, via Khuzani Shopping Center, left at BP Garage via Magistrates Office via Amajuba District via Ikhwezi Section, right at Madadeni Police Station robot, proceed to Newcastle or return with same route to approved Checkers Taxi Rank.</p> |
| 12.6 | <p>ROUTE 6 From Brewery (Sorghum Beer) Town Miles Tavern (KwaMsimango), turn left at Brewery, via Ithala Industrial site at Section 6, turn right across road Moyomuhle Taxi Rank, Turn right at KwaDlamini Corner House between Hospital and Section 6, proceed straight, turn left Zenzele Shopping Center at Section 5, proceed between Section5 and Madadeni Hospital. Turn right at road intersection Short Homes. Via Cripple Centre via Education (Office Circuit Office) road between Section 5 opening veld, via Amajuba Technology Centre, left enter road from old KZT depot, Beer Wholesaler, via Amajuba College, via Magistrate Office proceed straight to Ingagane River, via Matukusa new Township. At Keway Motors (Matukusa) robot proceed straight via Railway Station, Karbochem, turn left enter road N11 and return right into Allen Street to Newcastle, via Arbor Park Town Houses, proceed on Allen Street enter Newcastle, turn left at Kirkland Street, turn right at Voortrekker Street, proceed across Terminus enter approved Newcastle Taxi Rank. Return with same route to Madadeni Township.</p> |
| 12.7 | <p>ROUTE 7 From N Section Taxi Rank KwaNyembe, turn right enter P Section enter road from P1 Stop, via Post Box, turn left at Stafford Clinic or right. Turn right enter M Section. Turn right at road intersection via Dedangifunde High School, turn left Muzikayise Junior Primary, turn right enter L Section straight turn left on road between Section 7 and Section 6 to Madadeni Brewery via Virginia Supermarket, via Madadeni Light Industries, via Binda Hardware Moyomuhle Taxi Rank and Community Centre. At robot turn right enter Main Road P483 from Newcastle to Osizweni, Buffalo flats and Utrecht to Newcastle at Ingagane robot cross-over Ingagane River turn left at Keyway Motors robot into Asiphephe Road enter Albert Wessels Road. Via light and textile Industries eMabhodini to Newcastle via Protection Service turn right Allen Street proceed turn left at Kirkland Street, turn right at Voortrekker Street proceed across Terminus Street, enter approved Newcastle Taxi Rank. Return with same route to Madadaeni Township.</p> |



transport

Department:
Transport
Province of KwaZulu-Natal

GAZETTE

LGKZNG59-2016-JAN

REGION: ALL

| | |
|-------|---|
| 12.8 | <p>Route 8 From R-Section Taxi Rank R826 House right, enter road between R-Section and Section 6, turn left Rasta Piazza Shop, straight, via Zenzele Shopping Complex, via Madadeni Hospital, turn right at intersection, via Cripple Centre and via Circuit Office, via Amajuba Technology Centre, turn left enter Section 2, via Amajuba College, via Magistrates Offices and Madadeni Police Service, turn left at Ingagane intersection robot Road 483, via Matukusa new settlement, at Amatukusa robot, turn right into Asiphephe Road, proceed straight enter Albert Wessels Road, via Emabhodini Textile and Light Industries.</p> <p>ALTERNATIVE ROUTE From Egesini Section 7 R via Khulakahle Crèche, via Mcebowlwazi Primary School, turn right at Mcebowlwazi Primary School, turn left at L Post Office Box, turn left at House L597, turn right at Mazulu High School, turn left at Zenzele Supermarket, via Madadeni Hospital, turn right at road intersection, via Cripple Centre, via Education Circuit Office, via Amajuba Technology, turn left, enter Section 2 road, via Amajuba College, via Magistrates Office and SAPS Station, proceed straight, via Ikhwezi Station, turn right at Asiphephe Road, enter Albert Wessels Road, via Amabhodini proceed straight, via Protection Services, turn right, enter Allen Street, proceed straight, turn left at Kirkland Street, turn right at Voortrekker Street, proceed across Terminal Street, enter Newcastle Approved Taxi Rank and return with same route to Madadeni Section</p> |
| 12.9 | <p>ROUTE 9 LISTER FARM/SIZANANI SCHOOL Gravel Road, via Sizamokuhle Primary, via Family Pack Store, turn right straight, across the Theku River/Buthlezi Shop 1087, Via Hloniphani Rest on the right, enter P 1 Section (MTN Arial) Buhlebomshado Shop, turn left at Mkhulukhulu Store, turn right at Kusakusa/Something XM Section, via Eyakho Complex go straight via Ekuphakameni Store, turn left at Lokothwayo Brick Blocks, turn right at Ekhamduze Liquor Store L Section, via Madoda Butchery and Café Enterprise, turn right at Madadeni Brewery via Virginia Supermarket, via Madadeni Light Textile Industries, via Binda Building Material Supply Store, straight Moyomuhle Taxi Rank via Community Centre. At robot turn right enter main road from Newcastle to Osizweni Utrecht- straight across Ingagane River robot to the next robot via Keyway Motors, return right to Albert Wessels Drive or straight, via Railway Station Karbochem off-ramp, turn left enter N11 about 1 kilometer drive turn right into Allen Street, via Arbor Park straight into Town (Allen Street) turn left at Kirkland Street, turn right and drive across street enter approved Newcastle Taxi Rank.</p> |
| 12.10 | <p>ROUTE 10 JOBSTOWN / EMASONDEZA ROUTE From Kwadanisa stop Jobstown, turn right on Road D1335, Via Zuka Trust Farm, turn left Jobstown School and Isikhalisizwe S. Primary School, proceed across Theku River, via Maskraal proceed straight, enter Section Madadeni, turn right at Iscor Hostel, via Iscor Hostel (Inggayi Hostel) proceed straight turn left at eMatsheni Amhlophe, turn right at corner house KwaMdlalose proceed straight turn left Shoprite Checkers enter Checkers approved Taxi Rank off-load and return with same route to Masondeza.</p> <p>ALTERNATIVE ROUTE From KwaMdlalose corner house proceed straight via Checkers Shopping Center, via Section 3 Clinic, turn right at road intersection proceed straight via KwaSibali turn left at Methodist Church proceed straight via Section 1 Taxi Rank via Ekhuzani, via Embongolweni, via BP Garage, via Ikhwezi Section, via Madadeni Police Station at the robot turn left proceed straight enter Magistrate and Welfare Office parking and load / offload. Return the same route to Madadeni Checkers.</p> |
| 12.11 | <p>ROUTE 11 SIBHASHA (KILBARCHAN) From Newcastle Taxi Rank, turn left into Terminus Street, Turn right at Voortrekker Street, turn left at Kirkland Street, and turn right at Allen Street."</p> <p>OR</p> <p>ALTERNATIVE From Newcastle Taxi Rank, turn right at Terminus Street, turn left at Sutherland Street, turn left at Hospital via Provincial Hospital Newcastle Prison turn right into Allen Street, proceed turn right into N11 Ladysmith Road, turn right to Indian Village return same route across N11, left into Kilbarchen Village, turn left at 4th Avenue return same route turn left into Ingagane Road, turn left to Kilbarchen Golf Club return same route turn left, at Buthlezi Street via Old PowerStation. Proceed straight into Ingagane Township turn left into Ingagane Club into 3rd Avenue at Ingagane Township Office return with same route to Madadeni. ALTERNATIVE ROUTE From Newcastle Taxi Rank proceed across Terminus Street, turn left at Voortrekker Street, turn right at Kirkland Street, proceed straight turn left at Sutherland Street via Pick N Pay Shopping center via Technikon SA. Turn left at Hospital Street proceed straight turn right Allen Street via Arbor Park Suburb, turn left enter N11 turn right into P483 Road to Madadeni, Osizweni and Utrecht, turn right Karbochem via Karbochem proceed straight via Roy Point Cemetery, proceed straight enter Vezibuhle Settlement (known as Empongongweni) return with the same route to Newcastle approved Taxi Rank. ALTERNATIVE TO ROUTE 11 Turn right to Ballangeigch and return and turn left to Vezibuhle</p> |



transport

Department:
Transport
Province of KwaZulu-Natal

GAZETTE

LGKZNG59-2016-JAN

REGION: ALL

| | |
|-------|--|
| 12.12 | <p>ROUTE 12 FROM MADADENI TO OSIZWENI TOWNSHIP From Magistrate Office, Madadeni Township, turn left enter road between Section 2 and Municipality Offices. Turn right at BP Garage proceed straight via Imbongolweni Church, via Khuzani Shopping Centre via Methodist Church. Sections 1 proceed straight at four way stop on road between riverside houses and Section 3 turn right at KwaMaboya. Via eHashini stop. Via St Hohn Church, turn right at Checkers Shopping Center via Clinic Section 3, turn left at Clinic, and proceed via Madadeni Library, via Beer Wholesale Depot, via Mazibuye Testing Station. Proceed straight, at Zenzele Shopping Center, turn right and turn left via Madadeni Hospital road between Section 6 and Madadeni Hospital, turn left at Amazulu High School, turn right at road intersection (road between Section 6 and section7), via Madoda Shopping Enterprise, turn right at Madadeni Brewery via Moyomuhle Taxi Rank, turn left at the robot enter road to Osizweni and Utrecht via nine mile stop, via Blaaubosch area, turn right at Empangeni, turn left enter Osizweni Township (South), proceed straight via Qhubimfundo S. P. School and via Xolani High School. Turn right at KwaMashu stop. Turn left at Mphazima Restaurant and Hlanganani Shopping Centre, proceed straight, turn right at road intersection via Osizweni Business are, via Post Office (Osizweni) and S.A.P.S. Station, turn left proceed straight to Top Tank, turn left KwaMbhoko (Sand Supply Depot) via Long Homes Housing, turn right at Matsheketsheeni Section, via Kwa Bob Shopping Centre, and Maskophasini, turn left at Depot. On the third road from Khuzani Shopping Centre, turn right via KwaMakhanya Shopping Center, turn right at Kwa Vilakazi corner house, via 5 Star Centre and Fire Station Osizweni, and turn right at T.V. Liquor Store. Proceed Straight via Kakalaskan Area (rural area) via Millennium Cash Store. Empompini return same route to Madadeni Township.</p> |
| 12.13 | <p>ROUTE 14 MADADENI TO NEWCASTLE From P1 Section 7(P) proceed straight to Kwamakhulukhulu Supermarket, turn left at the corner proceed straight, turn right Engulubeni or Kusakusa enter M-Section 7, via Eyakho Shopping Complex proceed straight via Ekhamduze Store, turn left at Lokothwayo Brick & Tile Supply, turn right at EkhamduzeLiquor Store enter L Section proceed, straight turn right, at intersection, enter road between Section 7 (L0 and Section 6, turn left proceed straight, via Amazulu High School, turn left at Eyethu Motors Spares. Proceed straight on road between Madadeni Hospital and Section 6, turn left at Zenzele Shopping Centre enter road between Section 5 Madadeni Hospital, proceed straight turn right enter road Section 5 and open veld, via Cripple Centre, via Circuit Office, via Amajuba Technology Centre proceed straight turn left, via Amajuba College, via Magistrates Office, via Madadeni Police Station proceed straight across robot, turn right on P483 road, to Newcastle, via Matukusa new settlement, turn right Keyway robot enter Asiphephe road proceed straight enter Albert Wessels Drive, via Emabhodini proceed straight via Engine Garage, proceed straight across 4 Way stop turn right at robot into Faraday Street, via Kadbro Vehicle Testing enter Hardwick Street, turn or proceed straight, via Vlam Crescent turn right at Hardwick street proceed straight, turn left Kings Hotel enter Harding Street proceed straight, turn left. Allen Street proceed straight, turn left at Kirkland Street, turn right at Voortrekker street proceed straight Terminus enter approved Newcastle Taxi rank. Return same route to P1 Section7.</p> |
| 12.14 | <p>ROUTE 15 FROM NEWCASTLE TAXI RANK AND FROM MADADENI SECTION 6 TO VRYHEID From Newcastle Taxi Rank in Newcastle proceed straight across Terminus Street, into Voortrekker Street, turn left at Kirkland street, turn right at Allan Street (Main Street) proceed straight via Arbor Park Suburbs, turn left enter N11 Road proceed straight, turn right into P483 proceed straight turn left at Cavern robot to (pick up point) Section 6 return the same road to Cavern robot, turn left at Robot, enter P483 road, via Osizweni to Utrecht, turn right at Utrecht road intersection enter R34 road proceed.</p> |
| 12.15 | <p>ROUTE 16 NEWCASTLE TO ESTCOURT From Newcastle approved Taxi Rank, turn right at Voortrekker, turn left to Kirkland Street, turn right enter Allen Street, turn right to N11, turn left to Helpmekkar, turn to Peters Road, turn right to Colense Road, turn left to R103, enter Alexandra Road, turn right to Harding street enter approved Estcourt Taxi rank. Return with the same route to Newcastle.</p> |
| 12.16 | <p>ROUTE 17 NEWCASTLE TO LADYSMITH From Newcastle approved Taxi Rank proceed across Terminus Street enter Voortrekker Street turn left at Kirkland Street, turn right enter Allen Street, turn right to N11 join Crawchaw Street, turn left enter Ladysmith approved Taxi Rank return with the same route to Newcastle.</p> |
| 12.17 | <p>ROUTE 18 NEWCASTLE TO PITERMARITZBURG From Newcastle approved Taxi rank proceed across Terminus Street, enter Voortrekker Street, turn left to Kirkland Street, turn right enter Allen Street, turn left to N11, turn left to Helpmekkar Road, turn right to Peters Road through Industrial, turn right to Colenso Road, turn right to N3, turn left to Church Street, turn left to East Street enter Pietermaritzburg approved Taxi Rank. Return with the same route to Newcastle.</p> |



transport

Department:
Transport
Province of KwaZulu-Natal

GAZETTE

LGKZNG59-2016-JAN

REGION: ALL

| | |
|-------|--|
| 12.18 | <p>ROUTE 19 NEWCASTLE TO DURBAN From Newcastle approved Taxi rank, proceed across Terminus Street, turn right at Voortrekker Street, turn left into Kirkland Street, turn right enter Allen Street proceed straight, turn right to N11, turn left to Helpmekkar, turn right to Peters Road, turn right to Colenso Road, turn left to R103, turn left to N3, turn left to Alice Street, turn left to Albert Road, turn right to Mngeni Road enter approved Durban Taxi Rank corner of Umngeni Road and Osborn Road. Return with the same route to Newcastle.</p> |
| 12.19 | <p>ROUTE 20 MADADENI SHOPPING CENTRE TO ALL SECTIONS From Madadeni Shoprite Shopping Centre to all Sections within Madadeni Township. Pick and drop to and from and turn to Madadeni Shoprite Shopping Centre.</p> |
| 12.20 | <p>ROUTE 21 NEWCASTLE TAXI RANK TO NEWCASTLE TOWNLANDS From Taxi Rank into Terminus Street turn left at Voortrekker Street turn left into Kirkland Street, turn left into Allen Street, proceed straight turn right at Drakensburg Drive proceed straight, via Monte Vista, turn left into Aquamarine Drive, turn right into Amethyst Road proceed straight turn right at Drakensburg Drive, turn left into Victoria Road proceed straight via Amajuba Lodge, Checkers Shopping Centre, turn right at robot into Allen Street pick and drop to and from. Return with same route to Newcastle Taxi Rank.</p> |
| 12.21 | <p>ROUTE 23 FROM NEWCASTLE TAXI RANK TO MONDLO From approved Taxi Rank in Newcastle proceed straight across Terminus Street into Voortrekker Street, turn left at Kirkland Street, turn right at Allen Street proceed straight, Via Arbor Park Suburb. Turn left enter N11 Road, Turn right into P483 Road via Osizweni to Utrecht, turn right at Utrecht Road intersection enter Road R34 Road. Proceed straight at Blood River proceed straight across R33 Road enter P54 Road to Nquthu, turn left at KwaGrace Shopping Centre proceed straight on that Road enter Mondlo. Turn left to Mondlo Taxi Rank. Return same route to Newcastle.</p> |
| 12.22 | <p>ROUTE 24 FROM NEWCASTLE TAXI RANK TO NQUTHU From approved Taxi Rank in Newcastle proceed straight across Terminus Street into Voortrekker Street, turn left at Kirkland Street, turn right at Allen street proceed straight, via Arbor Park Suburb, turn left enter N11 Road then turn right into P483 Road via Osizweni Road to Utrecht, turn right at Utrecht Road intersection enter R34 Road. Proceed straight at Blood river crossroad proceed across R33 Road enter P54 Road to Nquthu approved Taxi Rank destination, Return same route to Newcastle.</p> |
| 12.23 | <p>ROUTE 25 FROM NEWCASTLE TO PAULPIETERSBURG From Newcastle Taxi Rank, proceed straight across Terminus Street into Voortrekker Street proceed straight, turn left at Kirkland Street, turn right at Allen Street proceed straight via Arbor Park Suburb, turn left enter N11 Road proceed straight, turn right into P483 via Osizweni to Utrecht, turn right at Utrecht Road intersection enter R34 road proceed straight, turn left at Blood River enter R33 Road and R34 proceed straight to Vryheid, turn left at Stilwater BP Garage proceed straight enter R33 road to Paulpietersburg turn right at Kruger Street proceed straight enter Paulpietersburg Taxi Rank. Return same route to Newcastle.</p> |
| 12.24 | <p>ROUTE 26 FROM MADADENI TO SECTION 6 IN NEWCASTLE TO NONGOMA From Madadeni Section 6 proceed straight to Cavan Farm robot, turn left road intersection enter P483 road, via Osizweni to Utrecht, turn right at Utrecht Road intersection enter R34 road proceed straight via Nhlazadelo School, turn left at Blood River enter R33 and R34 to Vryheid proceed straight at cross roads before reaching Vryheid on reaching R34 road proceed straight via Bhekuzulu Township enter R69 road Louwsburg, proceed straight via Driefontein, via Coronation, turn right enter R618 road via Ngome Forest , via Benedict Hospital to Nongoma Town proceed straight enter Nongoma Taxi Rank, return same route to Madadeni Section 6 and Newcastle.</p> |
| 12.25 | <p>ROUTE 27 FROM NEWCASTLE TO EMPANGENI From Madadeni Section 6 and Newcastle Taxi Rank. From Newcastle Taxi Rank proceed across Terminus Street into Voortrekker Street, turn left at Kirkland Street, turn right at Allen Street proceed straight via Arbor Park Suburb, turn left into N11 road proceed straight turn right to P483 road via Blaaubosch Osizweni to Utrecht, turn right at Utrecht Road intersection enter R34 road proceed straight turn left at Bloodriver enter R33 road and R34 proceed straight via Stilwater BP Garage on road to Vryheid, turn right at cross roads before entering Vryheid proceed on R34 road via Vryheid proceed straight via Melmoth, turn left at Enkwalini Ndundulu Area proceed straight on R34 enter Empangeni Main Road turn right at Boxer Shopping Center enter ?A? Taxi Rank Empangeni, return same route to Madadeni Section 6 Newcastle</p> |



transport

Department:
Transport
Province of KwaZulu-Natal

GAZETTE

LGKZNG59-2016-JAN

REGION: ALL

| | |
|-------|---|
| 12.26 | <p>ROUTE 28 FROM NEWCASTLE TO PONGOLA From Newcastle Taxi Rank proceed straight across Terminus Street turn left at Kirkland Street turn right at Allen Street (Main Street) proceed straight via Arbor Park Suburb turn left enter N11 road, proceed straight turn right into R483 via Osizweni to Utrecht turn right at Utrecht road Intersection enter R34 road proceed straight turn left at Bloodriver Road intersection enter R33 and R34 proceed straight via Stilwater BP Garage turn right at cross road before reaching Vryheid proceed on R34 via Bhekzulu Township enter R69 road via Louwsburg turn left at Road intersection enter r66 road via Magudu, turn left enter N2 Road proceed straight enter Pongola Taxi Rank return same route to Newcastle.</p> |
| 12.27 | <p>ROUTE 39 FROM NEWCASTLE TO FRANKFORT From Newcastle Taxi Rank exit with Voortrekker Street and turn left to 34 Kirkland Street and turn left to 31 Allen Street and turn left to road R34 turn right to R103 and turn left to R34 enter with back street Frankfort with right and turn right Namahadi Street enter into Approved Taxi Rank in Frankfort and return using the same route</p> |
| 12.28 | <p>ROUTE 42 FROM NEWCASTLE TO NORMANDIEN From Newcastle Taxi Rank exit with Terminus Street turn left with Sutherland Street turn right with Scott Street to Lennoxton with Road P39 to Normandien pick and drop returning using same route.</p> |
| 12.29 | <p>ROUTE 43 FROM NEWCASTLE TO UTRECHT From Newcastle Taxi Rank with Voortrekker Street turn left to 34 Kirkland Street and turn left to 31 Allen Street and turn left to join N11 road turn right to Utrecht Road and turn left to Utrecht into Approved Taxi Rank and return back using the same route.</p> |
| 12.30 | <p>ROUTE 45 FROM NEWCASTLE TO DUNDEE From Newcastle approved Taxi Rank proceed across Terminus Street, enter Voortrekker Street turn left to Kirkland Street, turn right enter Allen Street, proceed turn left to N11 proceed straight turn left to R621 via NDH enter proceed straight via Huttersprut turn left to Dundee enter Landman Street turn left enter Dundee approved Taxi Rank return with same route to Newcastle.</p> |



transport

Department:
Transport
Province of KwaZulu-Natal

GAZETTE

LGKZNG59-2016-JAN

REGION: ALL

| | |
|--|---|
| 1) Application Number: APP0045474 | 2) Gazette Number: LGKZNG59-2016-JAN |
| 3) Applicant: J BOWERS ID NO. 5104225585087 Association: MADADENI TAXI OWNERS ASSOCIATION | 4) Applicant Address: P O BOX1428 MADADENI KWAZULU-NATAL 2951 |
| 5) Existing Licence Holder: NOT APPLICABLE ID NO. NOT APPLICABLE | 6) Existing Licence Holder Address: NOT APPLICABLE |
| 7) Type of application: NEW OPERATING LICENCE | 8) Operating Licence Number: NOT AVAILABLE |
| 9) Vehicle Type: MINIBUS | 10) 1 x 13 (SEATED) + 0 (STANDING) |
| 11) Region: AMAJUBA | |
| 12.1 | <p>ROUTE 1 MADADENI TO NEWCASTLE</p> <p>From KwaHofina eCanan Section new settlement housing and the riverside proceed straight on road between Section 3 and Riverside Housing at four way stop proceed straight via Methodist Church via Section 1 Clinic and Taxi Rank, turn right at Section 1 rank proceed straight, turn left at KwaMavuso Corner house proceed straight, turn left at Lutheran Church proceed straight, turn right Embongolweni Church, via BP Garage, via Amajuba District Office Ikhwezi Section and via SAPS Station Madadeni at Robot, turn right to Ingagane intersection, turn right at the robot crossing Ingagane River via Railway Station Matukusa New Township at Keyway Motors (Matukusa) robot proceed straight via Railway Station Karbochem, turn left enter Road N11 and turn right into Allen Street to Newcastle, via Arbor Park Town Houses, proceed on Allen Street enter Newcastle, turn left at Kirkland Street, turn right at Voortrekker Street proceed straight across Terminus Street Taxi Rank. Return with the same route to Madadeni Township.</p> <p>OR</p> <p>Turn right at Keyway Motors robot into Albert Wessels Road via Emabhodini (Newcastle Textile Industries and heavy engineering industry. Proceed straight via Engine Garage. Via Four way stop proceed straight, turn right at robot via Kardbro Testing Station, turn right enter Hardwick Street, turn left at Kings Hotel into Harding Street proceed straight, turn right at BP Garage and Brad lows Furnishers, into Allen Street proceed straight, turn left at Kirkland Street, turn right into Voortrekker Street proceed straight across Terminus Street enter Newcastle approved Taxi Rank. Return with same route to Madadeni Township.</p> |
| 12.2 | <p>ROUTE 2From Madadeni Library and Community Hall, turn left via Beer Wholesale, turn right at robot, and proceed via Amajuba College via Magistrate Office." OR"From Madadeni Library, turn right to Road intersection between Section 2 and 3, turn left via KwaSbali Tavern (between 2 and 3), turn left Methodist Church, proceed via Section 1 Clinic via Khuzani Shopping Centre, proceed straight via BP garage, via Amajuba District Municipality Office, via Ikhwezi Section/Police Station, Turn right at Robot, turn right to Ingagane Road intersection. Turn right at the robot crossing Ingagane River via Matukusa New Township at Keyway Motors (Matukusa) robot proceed straight via Railway Station Karbochem. Turn left enter Road N11 and right into Allen Street to Newcastle via Arbor Park Town houses, proceed on Allen Street enter Newcastle. Turn left at Kirkland Street, turn right at Voortrekker Street proceed across Terminus Street enter approved Newcastle Taxi Rank. Return with the same route to Madadeni Township." "</p> |
| 12.3 | <p>ROUTE 3From Madadeni High School turn right at eMatsheni Amhlophe via eNyokeni Section 3, turn left Vodacom Containers via Bhekukuphiwa Restaurant, left at eHashini Stop via St John Church, turn right towards Shoprite Centre, right at Clinic No.7, via KwaSbali Tavern, turn left at Methodist Church, via Clinic No.1 at Section 1 via Section1, turn left at BP Garage, via Amajuba Municipality Office, via Ikhwezi Section, via Madadeni Police Station, turn right at robot, right at Ingagane intersection Robot, enter Road 0483 from Utrecht, Osizweni to Newcastle, turn right at Keyway Motors to Emabhodi, via Protection Service turn enter right Allen Street at keyway Motors proceed straight, via Railway Station via Karbochem off-ramp turn left enter N11, turn right at Allen Street to Newcastle, proceed on Allen Street, turn left at Kirkland Street, turn right at Voortrekker Street, proceed across Terminus Street enter approved Newcastle Taxi Rank. Return with same route to Madadeni Township. ALTERNATE: ROUTE 3Starting point same as above but at Keyway Motors proceed straight, via Railway Station, via Karbochem off-ramp, turn left enter N11, Turn right at Allen Street to Newcastle, proceed straight via Arbor Park Suburbs proceed along Terminus Street enter Newcastle approved Taxi Rank. Return same route to Madadeni Township.</p> |



transport

Department:
Transport
Province of KwaZulu-Natal

GAZETTE

LGKZNG59-2016-JAN

REGION: ALL

| | |
|-------------|--|
| <p>12.4</p> | <p>ROUTE 4 From KwaBester (turn off to Iscor), via Hostel, via Egesini, right at road intersection, right at Zenzele T-junction (between 4 and 5), via Wall to Wall shop, via Surgery, via Ezincwadini, via Mazibuye Testing Station, left of right via Amajuba College, via Magistrates Office, via Police Station, turn right at Ingagane Intersection and robot. At Keyway Moors proceed straight via Railway Station, via Karbochem, turn left or enter N11 Road, turn right at Allen Street, via Arbor Park, Police Station/Newcastle High School, turn left at Kirkland Street, turn right at Voortrekker Street proceed across Terminus Street enter approved Newcastle Taxi Rank. Return with same route to Madadeni Township." OR "From bester Stop T-disjunction (Iscor PTY LTD), turn off. Turn left at eMatsheni Amhlophe proceed straight via Old KZT Depot, via World of Praise Church, turn right at T-junction, turn left at Robot Beer Wholesale, Enter road between Section 2 East and Section 5 West, turn right proceed on road, via Section 5, Amajuba College, Magistrates Office and Police Station proceed to Ingagane T-Junction, turn right to Ingagane intersection. At Kewway Motors (Matukusa) robot proceed straight via Railway Station Karbochem, turn left enter Road 11 and turn right into Allen Street to Newcastle. Via Arbor Park Town houses, proceed on Allen Street enter Newcastle, turn left at Kirkland Street, turn right at Voortrekker Street proceed across Terminus Street enter approved Newcastle Taxi Rank. Return with same route to Madadeni Township.</p> |
| <p>12.5</p> | <p>ROUTE 5 From Zenzele Shopping Centre, turn right at Madadeni Hospital, turn left at Thokoza Shopping Centre, turn right at School for Deaf, turn left Clinic No.5, Section5, via Ntobeko L. P. School, turn left or right Amajuba College, via Magistrate Office, via Police Station, Turn right to Ingagane intersection, turn right at the robot crossing Ingagane River, via Matukusa new Township. At keway Motors (Matukusa) robot turn right at intersection between 5 and 2 towards Beer Wholesale, turn left at robot, proceed. Turn left at Clinic 3 Section 3 via KwaSibali tavern, Turn left at Methodist, via Section I, via Amajuba District Office, via Khuzani Shopping Center, left at BP Garage, via Magistrate via Amajuba District, via Ikhwezi Section, turn right at Madadeni Police Station robot, proceed straight turn right into P483 road to Matukusa new settlement (pick and drop) proceed straight, turn at Keway Motors into Asiphephe Road proceed straight enter Albert Wessels drive to Newcastle Textile Industries offload and load all around Textile Industries or return with same route to Madadeni approved taxi Rank. Proceed turn left at Clinic 3 Section 3 via KwaSibali Tavern, left at Methodist, via Section 1, via Amajuba District Office, via Khuzani Shopping Center, left at BP Garage via Magistrates Office via Amajuba District via Ikhwezi Section, right at Madadeni Police Station robot, proceed to Newcastle or return with same route to approved Checkers Taxi Rank.</p> |
| <p>12.6</p> | <p>ROUTE 6 From Brewery (Sorghum Beer) Town Miles Tavern (KwaMsimango), turn left at Brewery, via Ithala Industrial site at Section 6, turn right across road Moyomuhle Taxi Rank, Turn right at KwaDlamini Corner House between Hospital and Section 6, proceed straight, turn left Zenzele Shopping Center at Section 5, proceed between Section5 and Madadeni Hospital. Turn right at road intersection Short Homes. Via Cripple Centre via Education (Office Circuit Office) road between Section 5 opening veld, via Amajuba Technology Centre, left enter road from old KZT depot, Beer Wholesaler, via Amajuba College, via Magistrate Office proceed straight to Ingagane River, via Matukusa new Township. At Keway Motors (Matukusa) robot proceed straight via Railway Station, Karbochem, turn left enter road N11 and return right into Allen Street to Newcastle, via Arbor Park Town Houses, proceed on Allen Street enter Newcastle, turn left at Kirkland Street, turn right at Voortrekker Street, proceed across Terminus enter approved Newcastle Taxi Rank. Return with same route to Madadeni Township.</p> |
| <p>12.7</p> | <p>ROUTE 7 From N Section Taxi Rank KwaNyembe, turn right enter P Section enter road from P1 Stop, via Post Box, turn left at Stafford Clinic or right. Turn right enter M Section. Turn right at road intersection via Dedangifunde High School, turn left Muzikayise Junior Primary, turn right enter L Section straight turn left on road between Section 7 and Section 6 to Madadeni Brewery via Virginia Supermarket, via Madadeni Light Industries, via Binda Hardware Moyomuhle Taxi Rank and Community Centre. At robot turn right enter Main Road P483 from Newcastle to Osizweni, Buffalo flats and Utrecht to Newcastle at Ingagane robot cross-over Ingagane River turn left at Keyway Motors robot into Asiphephe Road enter Albert Wessels Road. Via light and textile Industries eMabhodini to Newcastle via Protection Service turn right Allen Street proceed turn left at Kirkland Street, turn right at Voortrekker Street proceed across Terminus Street, enter approved Newcastle Taxi Rank. Return with same route to Madadaeni Township.</p> |



transport

Department:
Transport
Province of KwaZulu-Natal

GAZETTE

LGKZNG59-2016-JAN

REGION: ALL

| | |
|-------|---|
| 12.8 | <p>ROUTE 9 LISTER FARM/SIZANANI SCHOOL Gravel Road, via Sizamokuhle Primary, via Family Pack Store, turn right straight, across the Theku River/Buthelezi Shop 1087, Via Hloniphani Rest on the right, enter P 1 Section (MTN Arial) Buhlebomshado Shop, turn left at Mkhulukhulu Store, turn right at Kusakusa/Something XM Section, via Eyakho Complex go straight via Ekuphakameni Store, turn left at Lokothwayo Brick Blocks, turn right at Ekhamduze Liquor Store L Section, via Madoda Butchery and Café Enterprise, turn right at Madadeni Brewery via Virginia Supermarket, via Madadeni Light Textile Industries, via Binda Building Material Supply Store, straight Moyomuhle Taxi Rank via Community Centre. At robot turn right enter main road from Newcastle to Osizweni Utrecht- straight across Ingagane River robot to the next robot via Keyway Motors, return right to Albert Wessels Drive or straight, via Railway Station Karbochem off-ramp, turn left enter N11 about 1 kilometer drive turn right into Allen Street, via Arbor Park straight into Town (Allen Street) turn left at Kirkland Street, turn right and drive across street enter approved Newcastle Taxi Rank.</p> |
| 12.9 | <p>ROUTE 10 JOBSTOWN / EMASONDEZA ROUTE From Kwadanisa stop Jobstown, turn right on Road D1335, Via Zuka Trust Farm, turn left Jobstown School and Isikhahisezwe S. Primary School, proceed across Theku River, via Maskraal proceed straight, enter Section Madadeni, turn right at Iscor Hostel, via Iscor Hostel (Ingqayi Hostel) proceed straight turn left at eMatsheni Amhlophe, turn right at corner house KwaMdlalose proceed straight turn left Shoprite Checkers enter Checkers approved Taxi Rank off-load and return with same route to Masondeza. ALTERNATIVE ROUTE From KwaMdlalose corner house proceed straight via Checkers Shopping Center, via Section 3 Clinic, turn right at road intersection proceed straight via KwaSibali turn left at Methodist Church proceed straight via Section 1 Taxi Rank via Ekhuzani, via Embongolweni, via BP Garage, via Ikhwezi Section, via Madadeni Police Station at the robot turn left proceed straight enter Magistrate and Welfare Office parking and load / offload. Return the same route to Madadeni Checkers.</p> |
| 12.10 | <p>ROUTE 11 SIBHASHA (KILBARCHAN) From Newcastle Taxi Rank, turn left into Terminus Street, Turn right at Voortrekker Street, turn left at Kirkland Street, and turn right at Allen Street." OR ALTERNATIVE From Newcastle Taxi Rank, turn right at Terminus Street, turn left at Sutherland Street, turn left at Hospital via Provincial Hospital Newcastle Prison turn right into Allen Street, proceed turn right into N11 Ladysmith Road, turn right to Indian Village return same route across N11, left into Kilbarchen Village, turn left at 4th Avenue return same route turn left into Ingagane Road, turn left to Kilbarchen Golf Club return same route turn left, at Buthelezi Street via Old PowerStation. Proceed straight into Ingagane Township turn left into Ingagane Club into 3rd Avenue at Ingagane Township Office return with same route to Madadeni. ALTERNATIVE ROUTE From Newcastle Taxi Rank proceed across Terminus Street, turn left at Voortrekker Street, turn right at Kirkland Street, proceed straight turn left at Sutherland Street via Pick N Pay Shopping center via Technikon SA. Turn left at Hospital Street proceed straight turn right Allen Street via Arbor Park Suburb, turn left enter N11 turn right into P483 Road to Madadeni, Osizweni and Utrecht, turn right Karbochem via Karbochem proceed straight via Roy Point Cemetery, proceed straight enter Vezibuhle Settlement (known as Empongpongweni) return with the same route to Newcastle approved Taxi Rank. ALTERNATIVE TO ROUTE 11 Turn right to Ballangeigch and return and turn left to Vezibuhle</p> |
| 12.11 | <p>ROUTE 12 FROM MADADENI TO OSIZWENI TOWNSHIP From Magistrate Office, Madadeni Township, turn left enter road between Section 2 and Municipality Offices. Turn right at BP Garage proceed straight via Imbongolweni Church, via Khuzani Shopping Centre via Methodist Church. Sections 1 proceed straight at four way stop on road between riverside houses and Section 3 turn right at KwaMaboya. Via eHashini stop. Via St Hohn Church, turn right at Checkers Shopping Center via Clinic Section 3, turn left at Clinic, and proceed via Madadeni Library, via Beer Wholesale Depot, via Mazibuye Testing Station. Proceed straight, at Zenzele Shopping Center, turn right and turn left via Madadeni Hospital road between Section 6 and Madadeni Hospital, turn left at Amazulu High School, turn right at road intersection (road between Section 6 and section7), via Madoda Shopping Enterprise, turn right at Madadeni Brewery via Moyomuhle Taxi Rank, turn left at the robot enter road to Osizweni and Utrecht via nine mile stop, via Blaaubosch area, turn right at Empangeni, turn left enter Osizweni Township (South), proceed straight via Qhubimfundo S. P. School and via Xolani High School. Turn right at KwaMashu stop. Turn left at Mphazima Restaurant and Hlanganani Shopping Centre, proceed straight, turn right at road intersection via Osizweni Business are, via Post Office (Osizweni) and S.A.P.S. Station, turn left proceed straight to Top Tank, turn left KwaMbhoko (Sand Supply Depot) via Long Homes Housing, turn right at Matsheketsheeni Section, via Kwa Bob Shopping Centre, and Maskophasini, turn left at Depot. On the third road from Khuzani Shopping Centre, turn right via KwaMakhanya Shopping Center, turn right at Kwa Vilakazi corner house, via 5 Star Centre and Fire Station Osizweni, and turn right at T.V. Liquor Store. Proceed Straight via Kakalaspans Area (rural area) via Millennium Cash Store. Empompini return same route to Madadeni Township.</p> |



transport

Department:
Transport
Province of KwaZulu-Natal

GAZETTE

LGKZNG59-2016-JAN

REGION: ALL

| | |
|-------|--|
| 12.12 | <p>ROUTE 13 IMPONDO/BAHLOKAZI From Newcastle approved Taxi Rank, turn right at Terminus street, turn left at Gurtherland Street, turn right at Scotts Street, via Pick n Pay Shopping Centre, proceed straight via Capricornia Hotel, enter Boundary Street at Lenoxton Township, proceed via Caltex Garage (Petrol), via Richview Civic Hall, via Babs Scrap yard, via Ncandu Combined School, turn left at Chemsford Road, via Farmers Association Auction Sale, turn right to Road D502 to Ekuseni Youth Development Centre, enter Chempford Road, proceed straight. At Chempford Dam, turn right into Road R621 to Bahlokazi High School. Return with the same Road R621 from Haigh School via Chemsford Water Works. Return with the same route from Gijima School R621, turn right at Chelmsford Dam. Return with the same route to Newcastle approved Taxi Rank.</p> |
| 12.13 | <p>ROUTE 14 MADADENI TO NEWCASTLE From P1 Section 7(P) proceed straight to Kwamakhulukhulu Supermarket, turn left at the corner proceed straight, turn right Engulubeni or Kusakusa enter M-Section 7, via Eyakho Shopping Complex proceed straight via Ekhamduze Store, turn left at Lokothroway Brick & Tile Supply, turn right at EkhamduzeLiquor Store enter L Section proceed, straight turn right, at intersection, enter road between Section 7 (L0 and Section 6, turn left proceed straight, via Amazulu High School, turn left at Eyethu Motors Spares. Proceed straight on road between Madadeni Hospital and Section 6, turn left at Zenzele Shopping Centre enter road between Section 5 Madadeni Hospital, proceed straight turn right enter road Section 5 and open veld, via Cripple Centre, via Circuit Office, via Amajuba Technology Centre proceed straight turn left, via Amajuba College, via Magistrates Office, via Madadeni Police Station proceed straight across robot, turn right on P483 road, to Newcastle, via Matukusa new settlement, turn right Keyway robot enter Asiphephe road proceed straight enter Albert Wessels Drive, via Emabhodini proceed straight via Engine Garage, proceed straight across 4 Way stop turn right at robot into Faraday Street, via Kadbro Vehicle Testing enter Hardwick Street, turn or proceed straight, via Vlam Crescent turn right at Hardwick street proceed straight, turn left Kings Hotel enter Harding Street proceed straight, turn left. Allen Street proceed straight, turn left at Kirkland Street, turn right at Voortrekker street proceed straight Terminus enter approved Newcastle Taxi rank. Return same route to P1 Section7.</p> |
| 12.14 | <p>ROUTE 15 FROM NEWCASTLE TAXI RANK AND FROM MADADENI SECTION 6 TO VRYHEID From Newcastle Taxi Rank in Newcastle proceed straight across Terminus Street, into Voortrekker Street, turn left at Kirkland street, turn right at Allan Street (Main Street) proceed straight via Arbor Park Suburbs, turn left enter N11 Road proceed straight, turn right into P483 proceed straight turn left at Cavern robot to (pick up point) Section 6 return the same road to Cavern robot, turn left at Robot, enter P483 road, via Osizweni to Utrecht, turn right at Utrecht road intersection enter R34 road proceed.</p> |
| 12.15 | <p>ROUTE 16 NEWCASTLE TO ESTCOURT From Newcastle approved Taxi Rank, turn right at Voortrekker, turn left to Kirkland Street, turn right enter Allen Street, turn right to N11, turn left to Helpmekkar, turn to Peters Road, turn right to Colense Road, turn left to R103, enter Alexandra Road, turn right to Harding street enter approved Estcourt Taxi rank. Return with the same route to Newcastle.</p> |
| 12.16 | <p>ROUTE 17 NEWCASTLE TO LADYSMITH From Newcastle approved Taxi Rank proceed across Terminus Street enter Voortrekker Street turn left at Kirkland Street, turn right enter Allen Street, turn right to N11 join Crawchaw Street, turn left enter Ladysmith approved Taxi Rank return with the same route to Newcastle.</p> |
| 12.17 | <p>ROUTE 18 NEWCASTLE TO PITERMARITZBURG From Newcastle approved Taxi rank proceed across Terminus Street, enter Voortrekker Street, turn left to Kirkland Street, turn right enter Allen Street, turn left to N11, turn left to Helpmekkar Road, turn right to Peters Road through Industrial, turn right to Colenso Road, turn right to N3, turn left to Church Street, turn left to East Street enter Pietermaritzburg approved Taxi Rank. Return with the same route to Newcastle.</p> |
| 12.18 | <p>ROUTE 19 NEWCASTLE TO DURBAN From Newcastle approved Taxi rank, proceed across Terminus Street, turn right at Voortrekker Street, turn left into Kirkland Street, turn right enter Allen Street proceed straight, turn right to N11, turn left to Helpmekkar, turn right to Peters Road, turn right to Colenso Road, turn left to R103, turn left to N3, turn left to Alice Street, turn left to Albert Road, turn right to Mngeni Road enter approved Durban Taxi Rank corner of Umngeni Road and Osborn Road. Return with the same route to Newcastle.</p> |
| 12.19 | <p>ROUTE 20 MADADENI SHOPPING CENTRE TO ALL SECTIONS From Madadeni Shoprite Shopping Centre to all Sections within Madadeni Township. Pick and drop to and from and turn to Madadeni Shoprite Shopping Centre.</p> |



transport

Department:
Transport
Province of KwaZulu-Natal

GAZETTE

LGKZNG59-2016-JAN

REGION: ALL

| | |
|-------|--|
| 12.20 | <p>ROUTE 21 NEWCASTLE TAXI RANK TO NEWCASTLE TOWNLANDS From Taxi Rank into Terminus Street turn left at Voortrekker Street turn left into Kirkland Street, turn left into Allen Street, proceed straight turn right at Drakensburg Drive proceed straight, via Monte Vista, turn left into Aquamarine Drive, turn right into Amethyst Road proceed straight turn right at Drakensburg Drive, turn left into Victoria Road proceed straight via Amajuba Lodge, Checkers Shopping Centre, turn right at robot into Allen Street pick and drop to and from. Return with same route to Newcastle Taxi Rank.</p> |
| 12.21 | <p>ROUTE 22 NEWCASTLE TAXI RANK TO PIET RETIEF</p> <p>From Newcastle Taxi Rank enter Terminus Street, turn right at Voortrekker Street, turn left into Allen Street proceed straight. Turn left at Kirkland Street, turn left into Allen Street proceed straight, turn left near RTI Office Road proceed straight via Charlestown enter Langs Nel Street at Volkrust proceed straight, turn right at De Kock Street into R543, proceed straight via Vukuzakhe Town Ship proceed along R543 enter Van Rebeck Street at Wakkerstroom, turn left at Kruger Street proceed straight through Wakkerstroom enter R54 proceed straight via Duikers Dorp (Mablola)</p> |
| 12.22 | <p>ROUTE 23 FROM NEWCASTLE TAXI RANK TO MONDLO From approved Taxi Rank in Newcastle proceed straight across Terminus Street into Voortrekker Street, turn left at Kirkland Street, turn right at Allen Street proceed straight, Via Arbor Park Suburb. Turn left enter N11 Road, Turn right into P483 Road via Osizweni to Utrecht, turn right at Utrecht Road intersection enter Road R34 Road. Proceed straight at Blood River proceed straight across R33 Road enter P54 Road to Nquthu, turn left at KwaGrace Shopping Centre proceed straight on that Road enter Mondlo. Turn left to Mondlo Taxi Rank. Return same route to Newcastle.</p> |
| 12.23 | <p>ROUTE 24 FROM NEWCASTLE TAXI RANK TO NQUTHU</p> <p>From approved Taxi Rank in Newcastle proceed straight across Terminus Street into Voortrekker Street, turn left at Kirkland Street, turn right at Allen street proceed straight, via Arbor Park Suburb, turn left enter N11 Road then turn right into P483 Road via Osizweni Road to Utrecht, turn right at Utrecht Road intersection enter R34 Road. Proceed straight at Blood river crossroad proceed across R33 Road enter P54 Road to Nquthu approved Taxi Rank destination, Return same route to Newcastle.</p> |
| 12.24 | <p>ROUTE 25 FROM NEWCASTLE TO PAULPIETERSBURG From Newcastle Taxi Rank, proceed straight across Terminus Street into Voortrekker Street proceed straight, turn left at Kirkland Street, turn right at Allen Street proceed straight via Arbor Park Suburb, turn left enter N11 Road proceed straight, turn right into P483 via Osizweni to Utrecht, turn right at Utrecht Road intersection enter R34 road proceed straight, turn left at Blood River enter R33 Road and R34 proceed straight to Vryheid, turn left at Stilwater BP Garage proceed straight enter R33 road to Paulpietersburg turn right at Kruger Street proceed straight enter Paulpietersburg Taxi Rank. Return same route to Newcastle.</p> |
| 12.25 | <p>ROUTE 26 FROM MADADENI TO SECTION 6 IN NEWCASTLE TO NONGOMA From Madadeni Section 6 proceed straight to Cavan Farm robot, turn left road intersection enter P483 road, via Osizweni to Utrecht, turn right at Utrecht Road intersection enter R34 road proceed straight via Nhlazadelo School, turn left at Blood River enter R33 and R34 to Vryheid proceed straight at cross roads before reaching Vryheid on reaching R34 road proceed straight via Bhekuzulu Township enter R69 road Louwsburg, proceed straight via Driefontein, via Coronation, turn right enter R618 road via Ngome Forest , via Benedict Hospital to Nongoma Town proceed straight enter Nongoma Taxi Rank, return same route to Madadeni Section 6 and Newcastle.</p> |
| 12.26 | <p>ROUTE 27 FROM NEWCASTLE TO EMPANGENI</p> <p>From Madadeni Section 6 and Newcastle Taxi Rank. From Newcastle Taxi Rank proceed across Terminus Street into Voortrekker Street, turn left at Kirkland Street, turn right at Allen Street proceed straight via Arbor Park Suburb, turn left into N11 road proceed straight turn right to P483 road via Blaaubosch Osizweni to Utrecht, turn right at Utrecht Road intersection enter R34 road proceed straight turn left at Bloodriver enter R33 road and R34 proceed straight via Stilwater BP Garage on road to Vryheid, turn right at cross roads before entering Vryheid proceed on R34 road via Vryheid proceed straight via Melmoth, turn left at Enkwalini Ndundulu Area proceed straight on R34 enter Empangeni Main Road turn right at Boxer Shopping Center enter ?A? Taxi Rank Empangeni, return same route to Madadeni Section 6 Newcastle</p> |



transport

Department:
Transport
Province of KwaZulu-Natal

GAZETTE

LGKZNG59-2016-JAN

REGION: ALL

| | |
|-------|--|
| 12.27 | <p>ROUTE 28 FROM NEWCASTLE TO PONGOLA From Newcastle Taxi Rank proceed straight across Terminus Street turn left at Kirkland Street turn right at Allen Street (Main Street) proceed straight via Arbor Park Suburb turn left enter N11 road, proceed straight turn right into R483 via Osizweni to Utrecht turn right at Utrecht road Intersection enter R34 road proceed straight turn left at Bloodriver Road intersection enter R33 and R34 proceed straight via Stilwater BP Garage turn right at cross road before reaching Vryheid proceed on R34 via Bhekzulu Township enter R69 road via Louwsburg turn left at Road intersection enter r66 road via Magudu, turn left enter N2 Road proceed straight enter Pongola Taxi Rank return same route to Newcastle.</p> |
| 12.28 | <p>ROUTE 39 FROM NEWCASTLE TO FRANKFORT From Newcastle Taxi Rank exit with Voortrekker Street and turn left to 34 Kirkland Street and turn left to 31 Allen Street and turn left to road R34 turn right to R103 and turn left to R34 enter with back street Frankfort with right and turn right Namahadi Street enter into Approved Taxi Rank in Frankfort and return using the same route</p> |
| 12.29 | <p>ROUTE 42 FROM NEWCASTLE TO NORMANDIEN From Newcastle Taxi Rank exit with Terminus Street turn left with Sutherland Street turn right with Scott Street to Lennoxton with Road P39 to Normandien pick and drop returning using same route.</p> |
| 12.30 | <p>ROUTE 43 FROM NEWCASTLE TO UTRECHT From Newcastle Taxi Rank with Voortrekker Street turn left to 34 Kirkland Street and turn left to 31 Allen Street and turn left to join N11 road turn right to Utrecht Road and turn left to Utrecht into Approved Taxi Rank and return back using the same route.</p> |
| 12.31 | <p>ROUTE 44 FROM NEWCASTLE TO QWA QWA From Newcastle Taxi Rank exit with Vortrekker and turn left 34 Kirkland Street and turn left to 31 Allen Street and turn left to Memel Road R34 and turn left on the Gravel Road R722 and turn right R N5 and turn right to Mapoi Street and left to Qwaqwa Taxi Rank and return using the same route.</p> |
| 12.32 | <p>ROUTE 45 FROM NEWCASTLE TO DUNDEE From Newcastle approved Taxi Rank proceed across Terminus Street, enter Voortrekker Street turn left to Kirkland Street, turn right enter Allen Street, proceed turn left to N11 proceed straight turn left to R621 via NDH enter proceed straight via Hutternsprut turn left to Dundee enter Landman Street turn left enter Dundee approved Taxi Rank return with same route to Newcastle.</p> |



transport

Department:
Transport
Province of KwaZulu-Natal

GAZETTE

LGKZNG59-2016-JAN
REGION: ALL

| | |
|--|--|
| 1) Application Number: APP0045475 | 2) Gazette Number: LGKZNG59-2016-JAN |
| 3) Applicant: ME DLAMINI ID NO. 4904015301087 Association: MADADENI TAXI OWNERS ASSOCIATION | 4) Applicant Address: PO BOX 60649 INGQAYIZIVELE KWAZULU-NATAL 2957 |
| 5) Existing Licence Holder: NOT APPLICABLE ID NO. NOT APPLICABLE | 6) Existing Licence Holder Address: NOT APPLICABLE |
| 7) Type of application: NEW OPERATING LICENCE | 8) Operating Licence Number: NOT AVAILABLE |
| 9) Vehicle Type: MINIBUS | 10) 1 x 15 (SEATED) + 0 (STANDING) |
| 11) Region: AMAJUBA | |
| 12.1 | <p>ROUTE 10 JOBSTOWN / EMASONDEZA ROUTE From Kwadanisa stop Jobstown, turn right on Road D1335, Via Zuka Trust Farm, turn left Jobstown School and Isikhalisizwe S. Primary School, proceed across Theku River, via Maskraal proceed straight, enter Section Madadeni, turn right at Iscor Hostel, via Iscor Hostel (Ingqayi Hostel) proceed straight turn left at eMatsheni Amhlophe, turn right at corner house KwaMdlalose proceed straight turn left Shoprite Checkers enter Checkers approved Taxi Rank off-load and return with same route to Masondeza. ALTERNATIVE ROUTE From KwaMdlalose corner house proceed straight via Checkers Shopping Center, via Section 3 Clinic, turn right at road intersection proceed straight via KwaSibali turn left at Methodist Church proceed straight via Section 1 Taxi Rank via Ekhuzani, via Embongolweni, via BP Garage, via Ikhwezi Section, via Madadeni Police Station at the robot turn left proceed straight enter Magistrate and Welfare Office parking and load / offload. Return the same route to Madadeni Checkers.</p> |
| 12.2 | <p>ROUTE 11 SIBHASHA (KILBARCHAN) From Newcastle Taxi Rank, turn left into Terminus Street, Turn right at Voortrekker Street, turn left at Kirkland Street, and turn right at Allen Street." OR ALTERNATIVE From Newcastle Taxi Rank, turn right at Terminus Street, turn left at Sutherland Street, turn left at Hospital via Provincial Hospital Newcastle Prison turn right into Allen Street, proceed turn right into N11 Ladysmith Road, turn right to Indian Village return same route across N11, left into Kilbarchen Village, turn left at 4th Avenue return same route turn left into Ingagane Road, turn left to Kilbarchen Golf Club return same route turn left, at Buthelezi Street via Old PowerStation. Proceed straight into Ingagane Township turn left into Ingagane Club into 3rd Avenue at Ingagane Township Office return with same route to Madadeni. ALTERNATIVE ROUTE From Newcastle Taxi Rank proceed across Terminus Street, turn left at Voortrekker Street, turn right at Kirkland Street, proceed straight turn left at Sutherland Street via Pick N Pay Shopping center via Technikon SA. Turn left at Hospital Street proceed straight turn right Allen Street via Arbor Park Suburb, turn left enter N11 turn right into P483 Road to Madadeni, Osizweni and Utrecht, turn right Karbochem via Karbochem proceed straight via Roy Point Cemetery, proceed straight enter Vezibuhle Settlement (known as Empongpongweni) return with the same route to Newcastle approved Taxi Rank. ALTERNATIVE TO ROUTE 11 Turn right to Ballangeigch and return and turn left to Vezibuhle</p> |



transport

Department:
Transport
Province of KwaZulu-Natal

GAZETTE

LGKZNG59-2016-JAN

REGION: ALL

| | |
|--------------------|--|
| <p>12.3</p> | <p>ROUTE 12 FROM MADADENI TO OSIZWENI TOWNSHIP From Magistrate Office, Madadeni Township, turn left enter road between Section 2 and Municipality Offices. Turn right at BP Garage proceed straight via Imbongolweni Church, via Khuzani Shopping Centre via Methodist Church. Sections 1 proceed straight at four way stop on road between riverside houses and Section 3 turn right at KwaMaboya. Via eHashini stop. Via St Hohn Church, turn right at Checkers Shopping Center via Clinic Section 3, turn left at Clinic, and proceed via Madadeni Library, via Beer Wholesale Depot, via Mazibuye Testing Station. Proceed straight, at Zenzele Shopping Center, turn right and turn left via Madadeni Hospital road between Section 6 and Madadeni Hospital, turn left at Amazulu High School, turn right at road intersection (road between Section 6 and section7), via Madoda Shopping Enterprise, turn right at Madadeni Brewery via Moyomuhle Taxi Rank, turn left at the robot enter road to Osizweni and Utrecht via nine mile stop, via Blaaubosch area, turn right at Empangeni, turn left enter Osizweni Township (South), proceed straight via Qhubimfundo S. P. School and via Xolani High School. Turn right at KwaMashu stop. Turn left at Mphazima Restaurant and Hlanganani Shopping Centre, proceed straight, turn right at road intersection via Osizweni Business are, via Post Office (Osizweni) and S.A.P.S. Station, turn left proceed straight to Top Tank, turn left KwaMbhoko (Sand Supply Depot) via Long Homes Housing, turn right at Matsheketsheni Section, via Kwa Bob Shopping Centre, and Maskophasini, turn left at Depot. On the third road from Khuzani Shopping Centre, turn right via KwaMakhanya Shopping Center, turn right at Kwa Vilakazi corner house, via 5 Star Centre and Fire Station Osizweni, and turn right at T.V. Liquor Store. Proceed Straight via Kakalaspans Area (rural area) via Millennium Cash Store. Empompini return same route to Madadeni Township.</p> |
| <p>12.4</p> | <p>ROUTE 13 IMPONDO/BAHLOKAZI From Newcastle approved Taxi Rank, turn right at Terminus street, turn left at Gurtherland Street, turn right at Scotts Street, via Pick n Pay Shopping Centre, proceed straight via Capricornia Hotel, enter Boundary Street at Lenoxton Township, proceed via Caltex Garage (Petrol), via Richview Civic Hall, via Babs Scrap yard, via Ncandu Combined School, turn left at Chemsford Road, via Farmers Association Auction Sale, turn right to Road D502 to Ekuseni Youth Development Centre, enter Chemsford Road, proceed straight. At Chemsford Dam, turn right into Road R621 to Bahlokazi High School. Return with the same Road R621 from Haigh School via Chemsford Water Works. Return with the same route from Gijima School R621, turn right at Chelmsford Dam. Return with the same route to Newcastle approved Taxi Rank.</p> |
| <p>12.5</p> | <p>ROUTE 14 MADADENI TO NEWCASTLE From P1 Section 7(P) proceed straight to Kwamakhulukhulu Supermarket, turn left at the corner proceed straight, turn right Engulubeni or Kusakusa enter M-Section 7, via Eyakho Shopping Complex proceed straight via Ekhamduze Store, turn left at Lokothwayo Brick & Tile Supply, turn right at EkhamduzeLiquor Store enter L Section proceed, straight turn right, at intersection, enter road between Section 7 (L0 and Section 6, turn left proceed straight, via Amazulu High School, turn left at Eyethu Motors Spares. Proceed straight on road between Madadeni Hospital and Section 6, turn left at Zenzele Shopping Centre enter road between Section 5 Madadeni Hospital, proceed straight turn right enter road Section 5 and open veld, via Cripple Centre, via Circuit Office, via Amajuba Technology Centre proceed straight turn left, via Amajuba College, via Magistrates Office, via Madadeni Police Station proceed straight across robot, turn right on P483 road, to Newcastle, via Matukusa new settlement, turn right Keyway robot enter Asiphephe road proceed straight enter Albert Wessels Drive, via Emabhodini proceed straight via Engine Garage, proceed straight across 4 Way stop turn right at robot into Faraday Street, via Kadbro Vehicle Testing enter Hardwick Street, turn or proceed straight, via Vlam Crescent turn right at Hardwick street proceed straight, turn left Kings Hotel enter Harding Street proceed straight, turn left. Allen Street proceed straight, turn left at Kirkland Street, turn right at Voortrekker street proceed straight Terminus enter approved Newcastle Taxi rank. Return same route to P1 Section7.</p> |
| <p>12.6</p> | <p>ROUTE 15 FROM NEWCASTLE TAXI RANK AND FROM MADADENI SECTION 6 TO VRYHEID From Newcastle Taxi Rank in Newcastle proceed straight across Terminus Street, into Voortrekker Street, turn left at Kirkland street, turn right at Allan Street (Main Street) proceed straight via Arbor Park Suburbs, turn left enter N11 Road proceed straight, turn right into P483 proceed straight turn left at Cavern robot to (pick up point) Section 6 return the same road to Cavern robot, turn left at Robot, enter P483 road, via Osizweni to Utrecht, turn right at Utrecht road intersection enter R34 road proceed.</p> |
| <p>12.7</p> | <p>ROUTE 16 NEWCASTLE TO ESTCOURT From Newcastle approved Taxi Rank, turn right at Voortrekker, turn left to Kirkland Street, turn right enter Allen Street, turn right to N11, turn left to Helpmekkar, turn to Peters Road, turn right to Colense Road, turn left to R103, enter Alexandra Road, turn right to Harding street enter approved Estcourt Taxi rank. Return with the same route to Newcastle.</p> |
| <p>12.8</p> | <p>ROUTE 17 NEWCASTLE TO LADYSMITH From Newcastle approved Taxi Rank proceed across Terminus Street enter Voortrekker Street turn left at Kirkland Street, turn right enter Allen Street, turn right to N11 join Crawchaw Street, turn left enter Ladysmith approved Taxi Rank return with the same route to Newcastle.</p> |



transport

Department:
Transport
Province of KwaZulu-Natal

GAZETTE

LGKZNG59-2016-JAN

REGION: ALL

| | |
|-------|---|
| 12.9 | <p>ROUTE 18 NEWCASTLE TO PITERMARITZBURG From Newcastle approved Taxi rank proceed across Terminus Street, enter Voortrekker Street, turn left to Kirkland Street, turn right enter Allen Street, turn left to N11, turn left to Helpmekkar Road, turn right to Peters Road through Industrial, turn right to Colenso Road, turn right to N3, turn left to Church Street, turn left to East Street enter Pietermaritzburg approved Taxi Rank. Return with the same route to Newcastle.</p> |
| 12.10 | <p>ROUTE 19 NEWCASTLE TO DURBAN From Newcastle approved Taxi rank, proceed across Terminus Street, turn right at Voortrekker Street, turn left into Kirkland Street, turn right enter Allen Street proceed straight, turn right to N11, turn left to Helpmekkar, turn right to Peters Road, turn right to Colenso Road, turn left to R103, turn left to N3, turn left to Alice Street, turn left to Albert Road, turn right to Mngeni Road enter approved Durban Taxi Rank corner of Umngeni Road and Osborn Road. Return with the same route to Newcastle.</p> |
| 12.11 | <p>ROUTE 20 MADADENI SHOPPING CENTRE TO ALL SECTIONS From Madadeni Shoprite Shopping Centre to all Sections within Madadeni Township. Pick and drop to and from and turn to Madadeni Shoprite Shopping Centre.</p> |
| 12.12 | <p>ROUTE 21 NEWCASTLE TAXI RANK TO NEWCASTLE TOWNLANDS From Taxi Rank into Terminus Street turn left at Voortrekker Street turn left into Kirkland Street, turn left into Allen Street, proceed straight turn right at Drakensburg Drive proceed straight, via Monte Vista, turn left into Aquamarine Drive, turn right into Amethyst Road proceed straight turn right at Drakensburg Drive, turn left into Victoria Road proceed straight via Amajuba Lodge, Checkers Shopping Centre, turn right at robot into Allen Street pick and drop to and from. Return with same route to Newcastle Taxi Rank.</p> |
| 12.13 | <p>ROUTE 23 FROM NEWCASTLE TAXI RANK TO MONDLO From approved Taxi Rank in Newcastle proceed straight across Terminus Street into Voortrekker Street, turn left at Kirkland Street, turn right at Allen Street proceed straight, Via Arbor Park Suburb. Turn left enter N11 Road, Turn right into P483 Road via Osizweni to Utrecht, turn right at Utrecht Road intersection enter Road R34 Road. Proceed straight at Blood River proceed straight across R33 Road enter P54 Road to Nquthu, turn left at KwaGrace Shopping Centre proceed straight on that Road enter Mondlo. Turn left to Mondlo Taxi Rank. Return same route to Newcastle.</p> |
| 12.14 | <p>ROUTE 24 FROM NEWCASTLE TAXI RANK TO NQUTHU From approved Taxi Rank in Newcastle proceed straight across Terminus Street into Voortrekker Street, turn left at Kirkland Street, turn right at Allen street proceed straight, via Arbor Park Suburb, turn left enter N11 Road then turn right into P483 Road via Osizweni Road to Utrecht, turn right at Utrecht Road intersection enter R34 Road. Proceed straight at Blood river crossroad proceed across R33 Road enter P54 Road to Nquthu approved Taxi Rank destination, Return same route to Newcastle.</p> |
| 12.15 | <p>ROUTE 25 FROM NEWCASTLE TO PAULPIETERSBURG From Newcastle Taxi Rank, proceed straight across Terminus Street into Voortrekker Street proceed straight, turn left at Kirkland Street, turn right at Allen Street proceed straight via Arbor Park Suburb, turn left enter N11 Road proceed straight, turn right into P483 via Osizweni to Utrecht, turn right at Utrecht Road intersection enter R34 road proceed straight, turn left at Blood River enter R33 Road and R34 proceed straight to Vryheid, turn left at Stilwater BP Garage proceed straight enter R33 road to Paulpietersburg turn right at Kruger Street proceed straight enter Paulpietersburg Taxi Rank. Return same route to Newcastle.</p> |
| 12.16 | <p>ROUTE 26 FROM MADADENI TO SECTION 6 IN NEWCASTLE TO NONGOMA From Madadeni Section 6 proceed straight to Cavan Farm robot, turn left road intersection enter P483 road, via Osizweni to Utrecht, turn right at Utrecht Road intersection enter R34 road proceed straight via Nhlazadelo School, turn left at Blood River enter R33 and R34 to Vryheid proceed straight at cross roads before reaching Vryheid on reaching R34 road proceed straight via Bhekuzulu Township enter R69 road Louwsburg, proceed straight via Driefontein, via Coronation, turn right enter R618 road via Ngome Forest, via Benedict Hospital to Nongoma Town proceed straight enter Nongoma Taxi Rank, return same route to Madadeni Section 6 and Newcastle.</p> |



transport

Department:
Transport
Province of KwaZulu-Natal

GAZETTE

LGKZNG59-2016-JAN

REGION: ALL

| | |
|-------|--|
| 12.17 | <p>ROUTE 27 FROM NEWCASTLE TO EMPANGENI From Madadeni Section 6 and Newcastle Taxi Rank. From Newcastle Taxi Rank proceed across Terminus Street into Voortrekker Street, turn left at Kirkland Street, turn right at Allen Street proceed straight via Arbor Park Suburb, turn left into N11 road proceed straight turn right to P483 road via Blaaubosch Osizweni to Utrecht, turn right at Utrecht Road intersection enter R34 road proceed straight turn left at Bloodriver enter R33 road and R34 proceed straight via Stilwater BP Garage on road to Vryheid, turn right at cross roads before entering Vryheid proceed on R34 road via Vryheid proceed straight via Melmoth, turn left at Enkwalini Ndundulu Area proceed straight on R34 enter Empangeni Main Road turn right at Boxer Shopping Center enter ?A? Taxi Rank Empangeni, return same route to Madadeni Section 6 Newcastle</p> |
| 12.18 | <p>ROUTE 28 FROM NEWCASTLE TO PONGOLA From Newcastle Taxi Rank proceed straight across Terminus Street turn left at Kirkland Street turn right at Allen Street (Main Street) proceed straight via Arbor Park Suburb turn left enter N11 road, proceed straight turn right into R483 via Osizweni to Utrecht turn right at Utrecht road Intersection enter R34 road proceed straight turn left at Bloodriver Road intersection enter R33 and R34 proceed straight via Stilwater BP Garage turn right at cross road before reaching Vryheid proceed on R34 via Bhekzulu Township enter R69 road via Louwsburg turn left at Road intersection enter r66 road via Magudu, turn left enter N2 Road proceed straight enter Pongola Taxi Rank return same route to Newcastle.</p> |
| 12.19 | <p>ROUTE 39 FROM NEWCASTLE TO FRANKFORT From Newcastle Taxi Rank exit with Voortrekker Street and turn left to 34 Kirkland Street and turn left to 31 Allen Street and turn left to road R34 turn right to R103 and turn left to R34 enter with back street Frankfort with right and turn right Namahadi Street enter into Approved Taxi Rank in Frankfort and return using the same route</p> |
| 12.20 | <p>ROUTE 42 FROM NEWCASTLE TO NORMANDIEN From Newcastle Taxi Rank exit with Terminus Street turn left with Sutherland Street turn right with Scott Street to Lennoxton with Road P39 to Normandien pick and drop returning using same route.</p> |
| 12.21 | <p>ROUTE 43 FROM NEWCASTLE TO UTRECHT From Newcastle Taxi Rank with Voortrekker Street turn left to 34 Kirkland Street and turn left to 31 Allen Street and turn left to join N11 road turn right to Utrecht Road and turn left to Utrecht into Approved Taxi Rank and return back using the same route.</p> |
| 12.22 | <p>ROUTE 45 FROM NEWCASTLE TO DUNDEE From Newcastle approved Taxi Rank proceed across Terminus Street, enter Voortrekker Street turn left to Kirkland Street, turn right enter Allen Street, proceed turn left to N11 proceed straight turn left to R621 via NDH enter proceed straight via Huttersprut turn left to Dundee enter Landman Street turn left enter Dundee approved Taxi Rank return with same route to Newcastle.</p> |



transport

Department:
Transport
Province of KwaZulu-Natal

GAZETTE

LGKZNG59-2016-JAN

REGION: ALL

| | |
|---|--|
| 1) Application Number: APP0045477 | 2) Gazette Number: LGKZNG59-2016-JAN |
| 3) Applicant: AR DUBE ID NO. 5505140352082 Association: MADADENI TAXI OWNERS ASSOCIATION | 4) Applicant Address: PO BOX 6948 MADADENI KWAZULU-NATAL 2951 |
| 5) Existing Licence Holder: NOT APPLICABLE ID NO. NOT APPLICABLE | 6) Existing Licence Holder Address: NOT APPLICABLE |
| 7) Type of application: NEW OPERATING LICENCE | 8) Operating Licence Number: NOT AVAILABLE |
| 9) Vehicle Type: MINIBUS | 10) 1 x 14 (SEATED) + 0 (STANDING) |
| 11) Region: AMAJUBA | |
| 12.1 | <p>ROUTE 1</p> <p>MADADENI TO NEWCASTLE</p> <p>From KwaHofina eCanan Section new settlement housing and the riverside proceed straight on road between Section 3 and Riverside Housing at four way stop proceed straight via Methodist Church via Section 1 Clinic and Taxi Rank, turn right at Section 1 rank proceed straight, turn left at KwaMavuso Corner house proceed straight, turn left at Lutheran Church proceed straight, turn right Embongolweni Church, via BP Garage, via Amajuba District Office Ikhwezi Section and via SAPS Station Madadeni at Robot, turn right to Ingagane intersection, turn right at the robot crossing Ingagane River via Railway Station Matukusa New Township at Keyway Motors (Matukusa) robot proceed straight via Railway Station Karbochem, turn left enter Road N11 and turn right into Allen Street to Newcastle, via Arbor Park Town Houses, proceed on Allen Street enter Newcastle, turn left at Kirkland Street, turn right at Voortrekker Street proceed straight across Terminus Street Taxi Rank. Return with the same route to Madadeni Township.</p> <p>OR</p> <p>Turn right at Keyway Motors robot into Albert Wessels Road via Emabhodini (Newcastle Textile Industries and heavy engineering industry. Proceed straight via Engine Garage. Via Four way stop proceed straight, turn right at robot via Kardbro Testing Station, turn right enter Hardwick Street, turn left at Kings Hotel into Harding Street proceed straight, turn right at BP Garage and Brad lows Furnishers, into Allen Street proceed straight, turn left at Kirkland Street, turn right into Voortrekker Street proceed straight across Terminus Street enter Newcastle approved Taxi Rank. Return with same route to Madadeni Township.</p> |
| 12.2 | <p>ROUTE 10</p> <p>JOBSTOWN / EMASONDEZA ROUTE From Kwadanisa stop Jobstown, turn right on Road D1335, Via Zuka Trust Farm, turn left Jobstown School and Isikhalsezwe S. Primary School, proceed across Theku River, via Maskraal proceed straight, enter Section Madadeni, turn right at Iscor Hostel, via Iscor Hostel (Ingqayi Hostel) proceed straight turn left at eMatsheni Amhlophe, turn right at corner house KwaMdlalose proceed straight turn left Shoprite Checkers enter Checkers approved Taxi Rank off-load and return with same route to Masondeza.</p> <p>ALTERNATIVE ROUTE From KwaMdlalose corner house proceed straight via Checkers Shopping Center, via Section 3 Clinic, turn right at road intersection proceed straight via KwaSibali turn left at Methodist Church proceed straight via Section 1 Taxi Rank via Ekhezani, via Embongolweni, via BP Garage, via Ikhwezi Section, via Madadeni Police Station at the robot turn left proceed straight enter Magistrate and Welfare Office parking and load / offload. Return the same route to Madadeni Checkers.</p> |



transport

Department:
Transport
Province of KwaZulu-Natal

GAZETTE

LGKZNG59-2016-JAN

REGION: ALL

| | |
|--------------------|---|
| <p>12.3</p> | <p>ROUTE 11 SIBHASHA (KILBARCHAN) From Newcastle Taxi Rank, turn left into Terminus Street, Turn right at Voortrekker Street, turn left at Kirkland Street, and turn right at Allen Street." OR ALTERNATIVE From Newcastle Taxi Rank, turn right at Terminus Street, turn left at Sutherland Street, turn left at Hospital via Provincial Hospital Newcastle Prison turn right into Allen Street, proceed turn right into N11 Ladysmith Road, turn right to Indian Village return same route across N11, left into Kilbarchen Village, turn left at 4th Avenue return same route turn left into Ingagane Road, turn left to Kilbarchen Golf Club return same route turn left, at Buthelezi Street via Old PowerStation. Proceed straight into Ingagane Township turn left into Ingagane Club into 3rd Avenue at Ingagane Township Office return with same route to Madadeni. ALTERNATIVE ROUTE From Newcastle Taxi Rank proceed across Terminus Street, turn left at Voortrekker Street, turn right at Kirkland Street, proceed straight turn left at Sutherland Street via Pick N Pay Shopping center via Technikon SA. Turn left at Hospital Street proceed straight turn right Allen Street via Arbor Park Suburb, turn left enter N11 turn right into P483 Road to Madadeni, Osizweni and Utrecht, turn right Karbochem via Karbochem proceed straight via Roy Point Cemetery, proceed straight enter Vezibuhle Settlement (known as Empongpongweni) return with the same route to Newcastle approved Taxi Rank. ALTERNATIVE TO ROUTE 11 Turn right to Ballangeigch and return and turn left to Vezibuhle</p> |
| <p>12.4</p> | <p>ROUTE 12 FROM MADADENI TO OSIZWENI TOWNSHIP From Magistrate Office, Madadeni Township, turn left enter road between Section 2 and Municipality Offices. Turn right at BP Garage proceed straight via Imbongolweni Church, via Khuzani Shopping Centre via Methodist Church. Sections 1 proceed straight at four way stop on road between riverside houses and Section 3 turn right at KwaMaboya. Via eHashini stop. Via St Hohn Church, turn right at Checkers Shopping Center via Clinic Section 3, turn left at Clinic, and proceed via Madadeni Library, via Beer Wholesale Depot, via Mazibuye Testing Station. Proceed straight, at Zenzele Shopping Center, turn right and turn left via Madadeni Hospital road between Section 6 and Madadeni Hospital, turn left at Amazulu High School, turn right at road intersection (road between Section 6 and section7), via Madoda Shopping Enterprise, turn right at Madadeni Brewery via Moyomuhle Taxi Rank, turn left at the robot enter road to Osizweni and Utrecht via nine mile stop, via Blaaubosch area, turn right at Empangeni, turn left enter Osizweni Township (South), proceed straight via Qhubimfundo S. P. School and via Xolani High School. Turn right at KwaMashu stop. Turn left at Mphazima Restaurant and Hlanganani Shopping Centre, proceed straight, turn right at road intersection via Osizweni Business are, via Post Office (Osizweni) and S.A.P.S. Station, turn left proceed straight to Top Tank, turn left KwaMbhoko (Sand Supply Depot) via Long Homes Housing, turn right at Matsheketsheeni Section, via Kwa Bob Shopping Centre, and Maskophasini, turn left at Depot. On the third road from Khuzani Shopping Centre, turn right via KwaMakhanya Shopping Center, turn right at Kwa Vilakazi corner house, via 5 Star Centre and Fire Station Osizweni, and turn right at T.V. Liquor Store. Proceed Straight via Kakalasan Area (rural area) via Millennium Cash Store. Empompini return same route to Madadeni Township.</p> |
| <p>12.5</p> | <p>ROUTE 13 IMPONDO/BAHLOKAZI From Newcastle approved Taxi Rank, turn right at Terminus street, turn left at Gurtherland Street, turn right at Scotts Street, via Pick n Pay Shopping Centre, proceed straight via Capricornia Hotel, enter Boundary Street at Lenoxton Township, proceed via Caltex Garage (Petrol), via Richview Civic Hall, via Babs Scrap yard, via Ncandu Combined School, turn left at Chemsford Road, via Farmers Association Auction Sale, turn right to Road D502 to Ekuseni Youth Development Centre, enter Chempsford Road, proceed straight. At Chempsford Dam, turn right into Road R621 to Bahlokazi High School. Return with the same Road R621 from Haigh School via Chemsford Water Works. Return with the same route from Gijima School R621, turn right at Chelmsford Dam. Return with the same route to Newcastle approved Taxi Rank.</p> |



transport

Department:
Transport
Province of KwaZulu-Natal

GAZETTE

LGKZNG59-2016-JAN

REGION: ALL

| | |
|-------|---|
| 12.6 | <p>ROUTE 14 MADADENI TO NEWCASTLE From P1 Section 7(P) proceed straight to Kwamakhulukhulu Supermarket, turn left at the corner proceed straight, turn right Engulubeni or Kusakusa enter M-Section 7, via Eyakho Shopping Complex proceed straight via Ekhamduze Store, turn left at Lokothwayo Brick & Tile Supply, turn right at EkhamduzeLiquor Store enter L Section proceed, straight turn right, at intersection, enter road between Section 7 (L0 and Section 6, turn left proceed straight, via Amazulu High School, turn left at Eyethu Motors Spares. Proceed straight on road between Madadeni Hospital and Section 6, turn left at Zenzele Shopping Centre enter road between Section 5 Madadeni Hospital, proceed straight turn right enter road Section 5 and open veld, via Cripple Centre, via Circuit Office, via Amajuba Technology Centre proceed straight turn left, via Amajuba College, via Magistrates Office, via Madadeni Police Station proceed straight across robot, turn right on P483 road, to Newcastle, via Matukusa new settlement, turn right Keyway robot enter Asiphephe road proceed straight enter Albert Wessels Drive, via Emabhodini proceed straight via Engine Garage, proceed straight across 4 Way stop turn right at robot into Faraday Street, via Kadbro Vehicle Testing enter Hardwick Street, turn or proceed straight, via Vlam Crescent turn right at Hardwick street proceed straight, turn left Kings Hotel enter Harding Street proceed straight, turn left. Allen Street proceed straight, turn left at Kirkland Street, turn right at Voortrekker street proceed straight Terminus enter approved Newcastle Taxi rank. Return same route to P1 Section7.</p> |
| 12.7 | <p>ROUTE 15 FROM NEWCASTLE TAXI RANK AND FROM MADADENI SECTION 6 TO VRYHEID From Newcastle Taxi Rank in Newcastle proceed straight across Terminus Street, into Voortrekker Street, turn left at Kirkland street, turn right at Allan Street (Main Street) proceed straight via Arbor Park Suburbs, turn left enter N11 Road proceed straight, turn right into P483 proceed straight turn left at Cavern robot to (pick up point) Section 6 return the same road to Cavern robot, turn left at Robot, enter P483 road, via Osizweni to Utrecht, turn right at Utrecht road intersection enter R34 road proceed.</p> |
| 12.8 | <p>ROUTE 16 NEWCASTLE TO ESTCOURT From Newcastle approved Taxi Rank, turn right at Voortrekker, turn left to Kirkland Street, turn right enter Allen Street, turn right to N11, turn left to Helpmekkar, turn to Peters Road, turn right to Colense Road, turn left to R103, enter Alexandra Road, turn right to Harding street enter approved Estcourt Taxi rank. Return with the same route to Newcastle.</p> |
| 12.9 | <p>ROUTE 17 NEWCASTLE TO LADYSMITH From Newcastle approved Taxi Rank proceed across Terminus Street enter Voortrekker Street turn left at Kirkland Street, turn right enter Allen Street, turn right to N11 join Crawchaw Street, turn left enter Ladysmith approved Taxi Rank return with the same route to Newcastle.</p> |
| 12.10 | <p>ROUTE 18 NEWCASTLE TO PITERMARITZBURG From Newcastle approved Taxi rank proceed across Terminus Street, enter Voortrekker Street, turn left to Kirkland Street, turn right enter Allen Street, turn left to N11, turn left to Helpmekkar Road, turn right to Peters Road through Industrial, turn right to Colenso Road, turn right to N3, turn left to Church Street, turn left to East Street enter Pietermaritzburg approved Taxi Rank. Return with the same route to Newcastle.</p> |
| 12.11 | <p>ROUTE 19 NEWCASTLE TO DURBAN From Newcastle approved Taxi rank, proceed across Terminus Street, turn right at Voortrekker Street, turn left into Kirkland Street, turn right enter Allen Street proceed straight, turn right to N11, turn left to Helpmekkar, turn right to Peters Road, turn right to Colenso Road, turn left to R103, turn left to N3, turn left to Alice Street, turn left to Albert Road, turn right to Mngeni Road enter approved Durban Taxi Rank corner of Umngeni Road and Osborn Road. Return with the same route to Newcastle.</p> |
| 12.12 | <p>ROUTE 20 MADADENI SHOPPING CENTRE TO ALL SECTIONS From Madadeni Shoprite Shopping Centre to all Sections within Madadeni Township. Pick and drop to and from and turn to Madadeni Shoprite Shopping Centre.</p> |
| 12.13 | <p>ROUTE 21 NEWCASTLE TAXI RANK TO NEWCASTLE TOWNLANDS From Taxi Rank into Terminus Street turn left at Voortrekker Street turn left into Kirkland Street, turn left into Allen Street, proceed straight turn right at Drakensburg Drive proceed straight, via Monte Vista, turn left into Aquamarine Drive, turn right into Amethyst Road proceed straight turn right at Drakensburg Drive, turn left into Victoria Road proceed straight via Amajuba Lodge, Checkers Shopping Centre, turn right at robot into Allen Street pick and drop to and from. Return with same route to Newcastle Taxi Rank.</p> |



transport

Department:
Transport
Province of KwaZulu-Natal

GAZETTE

LGKZNG59-2016-JAN

REGION: ALL

| | |
|-------|--|
| 12.14 | <p>ROUTE 23 FROM NEWCASTLE TAXI RANK TO MONDLO From approved Taxi Rank in Newcastle proceed straight across Terminus Street into Voortrekker Street, turn left at Kirkland Street, turn right at Allen Street proceed straight, Via Arbor Park Suburb. Turn left enter N11 Road, Turn right into P483 Road via Osizweni to Utrecht, turn right at Utrecht Road intersection enter Road R34 Road. Proceed straight at Blood River proceed straight across R33 Road enter P54 Road to Nquthu, turn left at KwaGrace Shopping Centre proceed straight on that Road enter Mondlo. Turn left to Mondlo Taxi Rank. Return same route to Newcastle.</p> |
| 12.15 | <p>ROUTE 24 FROM NEWCASTLE TAXI RANK TO NQUTHU From approves Taxi Rank in Newcastle proceed straight across Terminus Street into Voortrekker Street, turn left at Kirkland Street, turn right at Allen street proceed straight, via Arbor Park Suburb, turn left enter N11 Road then turn right into P483 Road via Osizweni Road to Utrecht, turn right at Utrecht Road intersection enter R34 Road. Proceed straight at Blood river crossroad proceed across R33 Road enter P54 Road to Nquthu approved Taxi Rank destination, Return same route to Newcastle.</p> |
| 12.16 | <p>ROUTE 25 FROM NEWCASTLE TO PAULPIETERSBURG From Newcastle Taxi Rank, proceed straight across Terminus Street into Voortrekker Street proceed straight, turn left at Kirkland Street, turn right at Allen Street proceed straight via Arbor Park Suburb, turn left enter N11 Road proceed straight, turn right into P483 via Osizweni to Utrecht, turn right at Utrecht Road intersection enter R34 road proceed straight, turn left at Blood River enter R33 Road and R34 proceed straight to Vryheid, turn left at Stilwater BP Garage proceed straight enter R33 road to Paulpietersburg turn right at Kruger Street proceed straight enter Paulpietersburg Taxi Rank. Return same route to Newcastle.</p> |
| 12.17 | <p>ROUTE 26 FROM MADADENI TO SECTION 6 IN NEWCASTLE TO NONGOMA From Madadeni Section 6 proceed straight to Cavan Farm robot, turn left road intersection enter P483 road, via Osizweni to Utrecht, turn right at Utrecht Road intersection enter R34 road proceed straight via Nhlazadelo School, turn left at Blood River enter R33 and R34 to Vryheid proceed straight at cross roads before reaching Vryheid on reaching R34 road proceed straight via Bhekuzulu Township enter R69 road Louwsburg, proceed straight via Driefontein, via Coronation, turn right enter R618 road via Ngome Forest , via Benedict Hospital to Nongoma Town proceed straight enter Nongoma Taxi Rank, return same route to Madadeni Section 6 and Newcastle.</p> |
| 12.18 | <p>ROUTE 27 FROM NEWCASTLE TO EMPANGENI From Madadeni Section 6 and Newcastle Taxi Rank. From Newcastle Taxi Rank proceed across Terminus Street into Voortrekker Street, turn left at Kirkland Street, turn right at Allen Street proceed straight via Arbor Park Suburb, turn left into N11 road proceed straight turn right to P483 road via Blaaubosch Osizweni to Utrecht, turn right at Utrecht Road intersection enter R34 road proceed straight turn left at Bloodriver enter R33 road and R34 proceed straight via Stilwater BP Garage on road to Vryheid, turn right at cross roads before entering Vryheid proceed on R34 road via Vryheid proceed straight via Melmoth, turn left at Enkwalini Ndundulu Area proceed straight on R34 enter Empangeni Main Road turn right at Boxer Shopping Center enter ?A? Taxi Rank Empangeni, return same route to Madadeni Section 6 Newcastle</p> |
| 12.19 | <p>ROUTE 28 FROM NEWCASTLE TO PONGOLA From Newcastle Taxi Rank proceed straight across Terminus Street turn left at Kirkland Street turn right at Allen Street (Main Street) proceed straight via Arbor Park Suburb turn left enter N11 road, proceed straight turn right into R483 via Osizweni to Utrecht turn right at Utrecht road Intersection enter R34 road proceed straight turn left at Bloodriver Road intersection enter R33 and R34 proceed straight via Stilwater BP Garage turn right at cross road before reaching Vryheid proceed on R34 via Bhekuzulu Township enter R69 road via Louwsburg turn left at Road intersection enter r66 road via Magudu, turn left enter N2 Road proceed straight enter Pongola Taxi Rank return same route to Newcastle.</p> |
| 12.20 | <p>ROUTE 43 FROM NEWCASTLE TO UTRECHT From Newcastle Taxi Rank with Voortrekker Street turn left to 34 Kirkland Street and turn left to 31 Allen Street and turn left to join N11 road turn right to Utrecht Road and turn left to Utrecht into Approved Taxi Rank and return back using the same route.</p> |
| 12.21 | <p>ROUTE 42 FROM NEWCASTLE TO NORMANDIEN From Newcastle Taxi Rank exit with Terminus Street turn left with Sutherland Street turn right with Scott Street to Lennoxton with Road P39 to Normandien pick and drop returning using same route.</p> |



transport

Department:
Transport
Province of KwaZulu-Natal

GAZETTE

LGKZNG59-2016-JAN

REGION: ALL

- 12.22** | ROUTE 45 FROM NEWCASTLE TO DUNDEE From Newcastle approved Taxi Rank proceed across Terminus Street, enter Voortrekker Street turn left to Kirkland Street, turn right enter Allen Street, proceed turn left to N11 proceed straight turn left to R621 via NDH enter proceed straight via Hutternspruit turn left to Dundee enter Landman Street turn left enter Dundee approved Taxi Rank return with same route to Newcastle.



transport

Department:
Transport
Province of KwaZulu-Natal

GAZETTE

LGKZNG59-2016-JAN
REGION: ALL

| | |
|---|---|
| 1) Application Number: APP0045478 | 2) Gazette Number: LGKZNG59-2016-JAN |
| 3) Applicant: BZ ZULU ID NO. 5709095541083 Association: MADADENI TAXI OWNERS ASSOCIATION | 4) Applicant Address: P.O BOX14879 MADADENI KWAZULU-NATAL 2951 |
| 5) Existing Licence Holder: NOT APPLICABLE ID NO. NOT APPLICABLE | 6) Existing Licence Holder Address: NOT APPLICABLE |
| 7) Type of application: NEW OPERATING LICENCE | 8) Operating Licence Number: NOT AVAILABLE |
| 9) Vehicle Type: MINIBUS | 10) 1 x 15 (SEATED) + 0 (STANDING) |
| 11) Region: AMAJUBA | |
| 12.1 | <p>ROUTE 1 MADADENI TO NEWCASTLE</p> <p>From KwaHofina eCanan Section new settlement housing and the riverside proceed straight on road between Section 3 and Riverside Housing at four way stop proceed straight via Methodist Church via Section 1 Clinic and Taxi Rank, turn right at Section 1 rank proceed straight, turn left at KwaMavuso Corner house proceed straight, turn left at Lutheran Church proceed straight, turn right Embongolweni Church, via BP Garage, via Amajuba District Office Ikhwezi Section and via SAPS Station Madadeni at Robot, turn right to Ingagane intersection, turn right at the robot crossing Ingagane River via Railway Station Matukusa New Township at Keyway Motors (Matukusa) robot proceed straight via Railway Station Karbochem, turn left enter Road N11 and turn right into Allen Street to Newcastle, via Arbor Park Town Houses, proceed on Allen Street enter Newcastle, turn left at Kirkland Street, turn right at Voortrekker Street proceed straight across Terminus Street Taxi Rank. Return with the same route to Madadeni Township.</p> <p>OR</p> <p>Turn right at Keyway Motors robot into Albert Wessels Road via Emabhodini (Newcastle Textile Industries and heavy engineering industry. Proceed straight via Engine Garage. Via Four way stop proceed straight, turn right at robot via Kardbro Testing Station, turn right enter Hardwick Street, turn left at Kings Hotel into Harding Street proceed straight, turn right at BP Garage and Brad lows Furnishers, into Allen Street proceed straight, turn left at Kirkland Street, turn right into Voortrekker Street proceed straight across Terminus Street enter Newcastle approved Taxi Rank. Return with same route to Madadeni Township.</p> |
| 12.2 | <p>ROUTE 21 NEWCASTLE TAXI RANK TO NEWCASTLE TOWNLANDS From Taxi Rank into Terminus Street turn left at Voortrekker Street turn left into Kirkland Street, turn left into Allen Street, proceed straight turn right at Drakensburg Drive proceed straight, via Monte Vista, turn left into Aquamarine Drive, turn right into Amethyst Road proceed straight turn right at Drakensburg Drive, turn left into Victoria Road proceed straight via Amajuba Lodge, Checkers Shopping Centre, turn right at robot into Allen Street pick and drop to and from. Return with same route to Newcastle Taxi Rank.</p> |
| 12.3 | <p>ROUTE 23 FROM NEWCASTLE TAXI RANK TO MONDLO From approved Taxi Rank in Newcastle proceed straight across Terminus Street into Voortrekker Street, turn left at Kirkland Street, turn right at Allen Street proceed straight, Via Arbor Park Suburb. Turn left enter N11 Road, Turn right into P483 Road via Osizweni to Utrecht, turn right at Utrecht Road intersection enter Road R34 Road. Proceed straight at Blood River proceed straight across R33 Road enter P54 Road to Nquthu, turn left at KwaGrace Shopping Centre proceed straight on that Road enter Mondlo. Turn left to Mondlo Taxi Rank. Return same route to Newcastle.</p> |
| 12.4 | <p>ROUTE 25 FROM NEWCASTLE TO PAULPIETERSBURG From Newcastle Taxi Rank, proceed straight across Terminus Street into Voortrekker Street proceed straight, turn left at Kirkland Street, turn right at Allen Street proceed straight via Arbor Park Suburb, turn left enter N11 Road proceed straight, turn right into P483 via Osizweni to Utrecht, turn right at Utrecht Road intersection enter R34 road proceed straight, turn left at Blood River enter R33 Road and R34 proceed straight to Vryheid, turn left at Stilwater BP Garage proceed straight enter R33 road to Paulpietersburg turn right at Kruger Street proceed straight enter Paulpietersburg Taxi Rank. Return same route to Newcastle.</p> |



transport

Department:
Transport
Province of KwaZulu-Natal

GAZETTE

LGKZNG59-2016-JAN

REGION: ALL

| | |
|-------|--|
| 12.5 | <p>ROUTE 25: FROM NEWCASTLE TO PAULPIETERSBURG From Newcastle Taxi Rank, proceed straight across Terminus Street into Voortrekker Street proceed straight, turn left at Kirkland Street, turn right at Allen Street proceed straight via Arbor Park Suburb, turn left enter N11 Road proceed straight, turn right into P483 via Osizweni to Utrecht, turn right at Utrecht Road intersection enter R34 road proceed straight, turn left at Blood River enter R33 Road and R34 proceed straight to Vryheid, turn left at Stilwater BP Garage proceed straight enter R33 road to Paulpietersburg turn right at Kruger Street proceed straight enter Paulpietersburg Taxi Rank. Return same route to Newcastle.</p> |
| 12.6 | <p>ROUTE 27 FROM NEWCASTLE TO EMPANGENI From Madadeni Section 6 and Newcastle Taxi Rank. From Newcastle Taxi Rank proceed across Terminus Street into Voortrekker Street, turn left at Kirkland Street, turn right at Allen Street proceed straight via Arbor Park Suburb, turn left into N11 road proceed straight turn right to P483 road via Blaaubosch Osizweni to Utrecht, turn right at Utrecht Road intersection enter R34 road proceed straight turn left at Bloodriver enter R33 road and R34 proceed straight via Stilwater BP Garage on road to Vryheid, turn right at cross roads before entering Vryheid proceed on R34 road via Vryheid proceed straight via Melmoth, turn left at Enkwadini Ndundulu Area proceed straight on R34 enter Empangeni Main Road turn right at Boxer Shopping Center enter ?A? Taxi Rank Empangeni, return same route to Madadeni Section 6 Newcastle</p> |
| 12.7 | <p>ROUTE 29 NEWCASTLE TAXI RANK TO DANNHAUSER From Newcastle Taxi Rank enter Terminus Street, turn left at Voortrekker Street turn left Kirkland Street, turn right into Allen Street proceed straight via Arbor Park Suburb, turn right into N11 Road proceed straight via Ballengich turn left into R621 road to Skobarin Settlement proceed straight turn right enter Dannhauser Town turn left to Dannhauser approved taxi rank, return with same route to Newcastle.</p> |
| 12.8 | <p>ROUTE 39 FROM NEWCASTLE TO FRANKFORT From Newcastle Taxi Rank exit with Voortrekker Street and turn left to 34 Kirkland Street and turn left to 31 Allen Street and turn left to road R34 turn right to R103 and turn left to R34 enter with back street Frankfort with right and turn right Namahadi Street enter into Approved Taxi Rank in Frankfort and return using the same route</p> |
| 12.9 | <p>ROUTE 42 FROM NEWCASTLE TO NORMANDIEN From Newcastle Taxi Rank exit with Terminus Street turn left with Sutherland Street turn right with Scott Street to Lennoxton with Road P39 to Normandien pick and drop returning using same route.</p> |
| 12.10 | <p>ROUTE 43 FROM NEWCASTLE TO UTRECHT From Newcastle Taxi Rank with Voortrekker Street turn left to 34 Kirkland Street and turn left to 31 Allen Street and turn left to join N11 road turn right to Utrecht Road and turn left to Utrecht into Approved Taxi Rank and return back using the same route.</p> |
| 12.11 | <p>ROUTE 45 FROM NEWCASTLE TO DUNDEE From Newcastle approved Taxi Rank proceed across Terminus Street, enter Voortrekker Street turn left to Kirkland Street, turn right enter Allen Street, proceed turn left to N11 proceed straight turn left to R621 via NDH enter proceed straight via Hutternsprut turn left to Dundee enter Landman Street turn left enter Dundee approved Taxi Rank return with same route to Newcastle.</p> |



transport

Department:
Transport
Province of KwaZulu-Natal

GAZETTE

LGKZNG59-2016-JAN
REGION: ALL

| | |
|--|--|
| 1) Application Number: APP0045479 | 2) Gazette Number: LGKZNG59-2016-JAN |
| 3) Applicant: MM SITHOLE ID NO. 7012125505089 Association: MADADENI TAXI OWNERS ASSOCIATION | 4) Applicant Address: P O BOX 6450 MADADENI KWAZULU-NATAL 2951 |
| 5) Existing Licence Holder: NOT APPLICABLE ID NO. NOT APPLICABLE | 6) Existing Licence Holder Address: NOT APPLICABLE |
| 7) Type of application: NEW OPERATING LICENCE | 8) Operating Licence Number: NOT AVAILABLE |
| 9) Vehicle Type: MINIBUS | 10) 1 x 13 (SEATED) + 0 (STANDING) |
| 11) Region: AMAJUBA | |
| 12.1 | ROUTE 1 From KwaHofina Canan Section new settlement housing and the riverside proceed straight on road between Section 3 and Riverside Housing at four way stop proceed straight via Methodist Church via Section 1 Clinic and Taxi Rank,turn right at Section 1 Rank proceed straight turn left at KwaMavuso Corner house proceed straight turnleft at Lutheran Church proceed straightr turn right at Embongolweni Church,via BP Garage via Amajuba District Office Ikhwezi Section and via SAPS Station Madadeni at robot turn right to Ingagane intersection,turn right at the robot crossing Ingagane River via Matukusa New Township at Keyway Motors (Mastukusa) robot proceed straight via Railway Station Karbochem,turn left enter Road N11 and turn right into Allen Street to Newcastle,via Arbor Park Town Houses,proceed on Allen Street enter Newcastle,turn left at Kirkland Street,turn right at Voortrekker Street proceed straight across Terminus Street Taxi Rank return with same route to Madadeni Township.Turn right at Keyway Motors robot into Albert Wesswis Road via Emabhodini (Newcasle Textile Industries and heavy engineering industry),proceed straight Engen Garage via Four way stop proceed straight,turn right at robot via Kardbro Testing Station,turn right enter Hardwick Street,turn left at Kings Hotel into Harding Street proceed straight,turn right at BP Garage and Bradrows Furthers,into Allen Street proceed straight,turn left at Kirklands Street,turn right into Voortrkker Street proceed straight across Terminus Street enter Newcastle approved Taxi Rank return with same route to Madadeni Township. |
| 12.2 | Route 8 From R-Section Taxi Rank R826 House right, enter road between R-Section and Section 6, turn left Rasta Pazza Shop, straight, via Zenzele Shopping Complex, via Madadeni Hospital, turn right at intersection, via Cripple Centre and via Circuit Office, via Amajuba Technology Centre, turn left enter Section 2, via Amajuba College, via Magistrates Offices and Madadeni Police Service, turn left at Ingagane intersection robot Road 483, via Matukusa new settlement, at Amatukusa robot, turn right into Asiphephe Road, proceed straight enter Albert Wessels Road, via Emabhodini Textile and Light Industries. ALTERNATIVE ROUTE From Egesini Section 7 R via Khulakahle Crèche, via Mcebowlwazi Primary School, turn right at Mcebowlwazi Primary School, turn left at L Post Office Box, turn left at House L597, turn right at Mazulu High School, turn left at Zenzele Supermarket, via Madadeni Hospital, turn right at road intersection, via Cripple Centre, via Education Circuit Office, via Amajuba Technology, turn left, enter Section 2 road, via Amajuba College, via Magistrates Office and SAPS Station, proceed straight, via Ikhwezi Station, turn right at Asiphephe Road, enter Albert Wessels Road, via Amabhodini proceed straight, via Protection Services, turn right, enter Allen Street, proceed straight, turn left at Kirkland Street, turn right at Voortrekker Street, proceed across Terminal Street, enter Newcastle Approved Taxi Rank and return with same route to Madadeni Section |



transport

Department:
Transport
Province of KwaZulu-Natal

GAZETTE

LGKZNG59-2016-JAN

REGION: ALL

| | |
|------|--|
| 12.3 | <p>ROUTE 1</p> <p>MADADENI TO NEWCASTLE</p> <p>From KwaHofina eCanan Section new settlement housing and the riverside proceed straight on road between Section 3 and Riverside Housing at four way stop proceed straight via Methodist Church via Section 1 Clinic and Taxi Rank, turn right at Section 1 rank proceed straight, turn left at KwaMavuso Corner house proceed straight, turn left at Lutheran Church proceed straight, turn right Embongolweni Church, via BP Garage, via Amajuba District Office Ikhwezi Section and via SAPS Station Madadeni at Robot, turn right to Ingagane intersection, turn right at the robot crossing Ingagane River via Railway Station Matukusa New Township at Keyway Motors (Matukusa) robot proceed straight via Railway Station Karbochem, turn left enter Road N11 and turn right into Allen Street to Newcastle, via Arbor Park Town Houses, proceed on Allen Street enter Newcastle, turn left at Kirkland Street, turn right at Voortrekker Street proceed straight across Terminus Street Taxi Rank. Return with the same route to Madadeni Township.</p> <p>OR</p> <p>Turn right at Keyway Motors robot into Albert Wessels Road via Emabhodini (Newcastle Textile Industries and heavy engineering industry. Proceed straight via Engine Garage. Via Four way stop proceed straight, turn right at robot via Kardbro Testing Station, turn right enter Hardwick Street, turn left at Kings Hotel into Harding Street proceed straight, turn right at BP Garage and Brad lows Furnishers, into Allen Street proceed straight, turn left at Kirkland Street, turn right into Voortrekker Street proceed straight across Terminus Street enter Newcastle approved Taxi Rank. Return with same route to Madadeni Township.</p> |
| 12.4 | <p>ROUTE 2 From Madadeni Library and Community Hall, turn left via Beer Wholesale, turn right at robot, and proceed via Amajuba College via Magistrate Office." OR"From Madadeni Library, turn right to Road intersection between Section 2 and 3, turn left via KwaSbali Tavern (between 2 and 3), turn left Methodist Church, proceed via Section 1 Clinic via Khuzani Shopping Centre, proceed straight via BP garage, via Amajuba District Municipality Office, via Ikhwezi Section/Police Station, Turn right at Robot, turn right to Ingagane Road intersection. Turn right at the robot crossing Ingagane River via Matukusa New Township at Keyway Motors (Matukusa) robot proceed straight via Railway Station Karbochem. Turn left enter Road N11 and right into Allen Street to Newcastle via Arbor Park Town houses, proceed on Allen Street enter Newcastle. Turn left at Kirkland Street, turn right at Voortrekker Street proceed across Terminus Street enter approved Newcastle Taxi Rank. Return with the same route to Madadeni Township." "</p> |
| 12.5 | <p>ROUTE 3 From Madadeni High School turn right at eMatsheni Amhlophe via eNyokeni Section 3, turn left Vodacom Containers via Bhekukuphiwa Restaurant, left at eHashini Stop via St John Church, turn right towards Shoprite Centre, right at Clinic No.7, via KwaSbali Tavern, turn left at Methodist Church, via Clinic No.1 at Section 1 via Section1, turn left at BP Garage, via Amajuba Municipality Office, via Ikhwezi Section, via Madadeni Police Station, turn right at robot, right at Ingagane intersection Robot, enter Road 0483 from Utrecht, Osizweni to Newcastle, turn right at Keyway Motors to Emabhodi, via Protection Service turn enter right Allen Street at keyway Motors proceed straight, via Railway Station via Karbochem off-ramp turn left enter N11, turn right at Allen Street to Newcastle, proceed on Allen Street, turn left at Kirkland Street, turn right at Voortrekker Street, proceed across Terminus Street enter approved Newcastle Taxi Rank. Return with same route to Madadeni Township. ALTERNATE: ROUTE 3 Starting point same as above but at Keyway Motors proceed straight, via Railway Station, via Karbochem off-ramp, turn left enter N11, Turn right at Allen Street to Newcastle, proceed straight via Arbor Park Suburbs proceed along Terminus Street enter Newcastle approved Taxi Rank. Return same route to Madadeni Township.</p> |
| 12.6 | <p>ROUTE 4 From KwaBester (turn off to Iscor), via Hostel, via Egesini, right at road intersection, right at Zenzele T-junction (between 4 and 5), via Wall to Wall shop, via Surgery, via Ezincwadini, via Mazibuye Testing Station, left of right via Amajuba College, via Magistrates Office, via Police Station, turn right at Ingagane Intersection and robot. At Keyway Moors proceed straight via Railway Station, via Karbochem, turn left or enter N11 Road, turn right at Allen Street, via Arbor Park, Police Station/Newcastle High School, turn left at Kirkland Street, turn right at Voortrekker Street proceed across Terminus Street enter approved Newcastle Taxi Rank. Return with same route to Madadeni Township." OR"From bester Stop T-disjunction (Iscor PTY LTD), turn off. Turn left at eMatsheni Amhlophe proceed straight via Old KZT Depot, via World of Praise Church, turn right at T-junction, turn left at Robot Beer Wholesale, Enter road between Section 2 East and Section 5 West, turn right proceed on road, via Section 5, Amajuba College, Magistrates Office and Police Station proceed to Ingagane T-Junction, turn right to Ingagane intersection. At Kewway Motors (Matukusa) robot proceed straight via Railway Station Karbochem, turn left enter Road 11 and turn right into Allen Street to Newcastle. Via Arbor Park Town houses, proceed on Allen Street enter Newcastle, turn left at Kirkland Street, turn right at Voortrekker Street proceed across Terminus Street enter approved Newcastle Taxi Rank. Return with same route to Madadeni Township.</p> |



transport

Department:
Transport
Province of KwaZulu-Natal

GAZETTE

LGKZNG59-2016-JAN

REGION: ALL

| | |
|--------------|---|
| <p>12.7</p> | <p>ROUTE 5 From Zenzele Shopping Centre, turn right at Madadeni Hospital, turn left at Thokoza Shopping Centre, turn right at School for Deaf, turn left Clinic No.5, Section5, via Ntobeko L. P. School, turn left or right Amajuba College, via Magistrate Office, via Police Station, Turn right to Ingagane intersection, turn right at the robot crossing Ingagane River, via Matukusa new Township. At keway Motors (Matukusa) robot turn right at intersection between 5 and 2 towards Beer Wholesale, turn left at robot, proceed. Turn left at Clinic 3 Section 3 via KwaSibali tavern, Turn left at Methodist, via Section I, via Amajuba District Office, via Khuzani Shopping Center, left at BP Garage, via Magistrate via Amajuba District, via Ikhwezi Section, turn right at Madadeni Police Station robot, proceed straight turn right into P483 road to Matukusa new settlement (pick and drop) proceed straight, turn at Keway Motors into Asiphephe Road proceed straight enter Albert Wessels drive to Newcastle Textile Industries offload and load all around Textile Industries or return with same route to Madadeni approved taxi Rank. Proceed turn left at Clinic 3 Section 3 via KwaSbali Tavern, left at Methodist, via Section 1, via Amajuba District Office, via Khuzani Shopping Center, left at BP Garage via Magistrates Office via Amajuba District via Ikhwezi Section, right at Madadeni Police Station robot, proceed to Newcastle or return with same route to approved Checkers Taxi Rank.</p> |
| <p>12.8</p> | <p>ROUTE 6 From Brewery (Sorghum Beer) Town Miles Tavern (KwaMsimango), turn left at Brewery, via Ithala Industrial site at Section 6, turn right across road Moyomuhle Taxi Rank, Turn right at KwaDlamini Corner House between Hospital and Section 6, proceed straight, turn left Zenzele Shopping Center at Section 5, proceed between Section5 and Madadeni Hospital. Turn right at road intersection Short Homes. Via Cripple Centre via Education (Office Circuit Office) road between Section 5 opening veld, via Amajuba Technology Centre, left enter road from old KZT depot, Beer Wholesaler, via Amajuba College, via Magistrate Office proceed straight to Ingagane River, via Matukusa new Township. At Keway Motors (Matukusa) robot proceed straight via Railway Station, Karbochem, turn left enter road N11 and return right into Allen Street to Newcastle, via Arbor Park Town Houses, proceed on Allen Street enter Newcastle, turn left at Kirkland Street, turn right at Voortrekker Street, proceed across Terminus enter approved Newcastle Taxi Rank. Return with same route to Madadeni Township.</p> |
| <p>12.9</p> | <p>ROUTE 7 From N Section Taxi Rank KwaNyembe, turn right enter P Section enter road from P1 Stop, via Post Box, turn left at Stafford Clinic or right. Turn right enter M Section. Turn right at road intersection via Dedangifunde High School, turn left Muzikayise Junior Primary, turn right enter L Section straight turn left on road between Section 7 and Section 6 to Madadeni Brewery via Virginia Supermarket, via Madadeni Light Industries, via Binda Hardware Moyomuhle Taxi Rank and Community Centre. At robot turn right enter Main Road P483 from Newcastle to Osizweni, Buffalo flats and Utrecht to Newcastle at Ingagane robot cross-over Ingagane River turn left at Keyway Motors robot into Asiphephe Road enter Albert Wessels Road. Via light and textile Industries eMabhodini to Newcastle via Protection Service turn right Allen Street proceed turn left at Kirkland Street, turn right at Voortrekker Street proceed across Terminus Street, enter approved Newcastle Taxi Rank. Return with same route to Madadaeni Township.</p> |
| <p>12.10</p> | <p>ROUTE 9 LISTER FARM/SIZANANI SCHOOL Gravel Road, via Sizamokuhle Primary, via Family Pack Store, turn right straight, across the Theku River/Buthelezi Shop 1087, Via Hloniphani Rest on the right, enter P 1 Section (MTN Aerial) Buhlebomshado Shop, turn left at Mkhulukhulu Store, turn right at Kusakusa/Something XM Section, via Eyakho Complex go straight via Ekuphakameni Store, turn left at Lokothwayo Brick Blocks, turn right at Ekhamduze Liquor Store L Section, via Madoda Butchery and Café Enterprise, turn right at Madadeni Brewery via Virginia Supermarket, via Madadeni Light Textile Industries, via Binda Building Material Supply Store, straight Moyomuhle Taxi Rank via Community Centre. At robot turn right enter main road from Newcastle to Osizweni Utrecht- straight across Ingagane River robot to the next robot via Keyway Motors, return right to Albert Wessels Drive or straight, via Railway Station Karbochem off-ramp, turn left enter N11 about 1 kilometer drive turn right into Allen Street, via Arbor Park straight into Town (Allen Street) turn left at Kirkland Street, turn right and drive across street enter approved Newcastle Taxi Rank.</p> |



transport

Department:
Transport
Province of KwaZulu-Natal

GAZETTE

LGKZNG59-2016-JAN

REGION: ALL

| | |
|-------|---|
| 12.11 | <p>ROUTE 10 JOBSTOWN / EMASONDEZA ROUTE From Kwadanisa stop Jobstown, turn right on Road D1335, Via Zuka Trust Farm, turn left Jobstown School and Isikhahisezwe S. Primary School, proceed across Theku River, via Maskraal proceed straight, enter Section Madadeni, turn right at Iscor Hostel, via Iscor Hostel (Inggayi Hostel) proceed straight turn left at eMatsheni Amhlophe, turn right at corner house KwaMdlalose proceed straight turn left Shoprite Checkers enter Checkers approved Taxi Rank off-load and return with same route to Masondeza. ALTERNATIVE ROUTE From KwaMdlalose corner house proceed straight via Checkers Shopping Center, via Section 3 Clinic, turn right at road intersection proceed straight via KwaSibali turn left at Methodist Church proceed straight via Section 1 Taxi Rank via Ekhezani, via Embongolweni, via BP Garage, via Ikhwezi Section, via Madadeni Police Station at the robot turn left proceed straight enter Magistrate and Welfare Office parking and load / offload. Return the same route to Madadeni Checkers.</p> |
| 12.12 | <p>ROUTE 11 SIBHASHA (KILBARCHAN) From Newcastle Taxi Rank, turn left into Terminus Street, Turn right at Voortrekker Street, turn left at Kirkland Street, and turn right at Allen Street." OR ALTERNATIVE From Newcastle Taxi Rank, turn right at Terminus Street, turn left at Sutherland Street, turn left at Hospital via Provincial Hospital Newcastle Prison turn right into Allen Street, proceed turn right into N11 Ladysmith Road, turn right to Indian Village return same route across N11, left into Kilbarchen Village, turn left at 4th Avenue return same route turn left into Ingagane Road, turn left to Kilbarchen Golf Club return same route turn left, at Buthelezi Street via Old PowerStation. Proceed straight into Ingagane Township turn left into Ingagane Club into 3rd Avenue at Ingagane Township Office return with same route to Madadeni. ALTERNATIVE ROUTE From Newcastle Taxi Rank proceed across Terminus Street, turn left at Voortrekker Street, turn right at Kirkland Street, proceed straight turn left at Sutherland Street via Pick N Pay Shopping center via Technikon SA. Turn left at Hospital Street proceed straight turn right Allen Street via Arbor Park Suburb, turn left enter N11 turn right into P483 Road to Madadeni, Osizweni and Utrecht, turn right Karbochem via Karbochem proceed straight via Roy Point Cemetery, proceed straight enter Vezibuhle Settlement (known as Empongpongweni) return with the same route to Newcastle approved Taxi Rank. ALTERNATIVE TO ROUTE 11 Turn right to Ballangeigch and return and turn left to Vezibuhle</p> |
| 12.13 | <p>ROUTE 12 FROM MADADENI TO OSIZWENI TOWNSHIP From Magistrate Office, Madadeni Township, turn left enter road between Section 2 and Municipality Offices. Turn right at BP Garage proceed straight via Imbongolweni Church, via Khuzani Shopping Centre via Methodist Church. Sections 1 proceed straight at four way stop on road between riverside houses and Section 3 turn right at KwaMaboya. Via eHashini stop. Via St Hohn Church, turn right at Checkers Shopping Center via Clinic Section 3, turn left at Clinic, and proceed via Madadeni Library, via Beer Wholesale Depot, via Mazibuye Testing Station. Proceed straight, at Zenzele Shopping Center, turn right and turn left via Madadeni Hospital road between Section 6 and Madadeni Hospital, turn left at Amazulu High School, turn right at road intersection (road between Section 6 and section7), via Madoda Shopping Enterprise, turn right at Madadeni Brewery via Moyomuhle Taxi Rank, turn left at the robot enter road to Osizweni and Utrecht via nine mile stop, via Blaaubosch area, turn right at Empangeni, turn left enter Osizweni Township (South), proceed straight via Qhubimfundo S. P. School and via Xolani High School. Turn right at KwaMashu stop. Turn left at Mphazima Restaurant and Hlanganani Shopping Centre, proceed straight, turn right at road intersection via Osizweni Business are, via Post Office (Osizweni) and S.A.P.S. Station, turn left proceed straight to Top Tank, turn left KwaMbhoko (Sand Supply Depot) via Long Homes Housing, turn right at Matshekesheni Section, via Kwa Bob Shopping Centre, and Maskophasini, turn left at Depot. On the third road from Khuzani Shopping Centre, turn right via KwaMakhanya Shopping Center, turn right at Kwa Vilakazi corner house, via 5 Star Centre and Fire Station Osizweni, and turn right at T.V. Liquor Store. Proceed Straight via Kakalasan Area (rural area) via Millennium Cash Store. Empompini return same route to Madadeni Township.</p> |
| 12.14 | <p>ROUTE 13 IMPONDO/BAHLOKAZI From Newcastle approved Taxi Rank, turn right at Terminus street, turn left at Gurtherland Street, turn right at Scotts Street, via Pick n Pay Shopping Centre, proceed straight via Capricornia Hotel, enter Boundary Street at Lenoxton Township, proceed via Caltex Garage (Petrol), via Richview Civic Hall, via Babs Scrap yard, via Ncandu Combined School, turn left at Chemsford Road, via Farmers Association Auction Sale, turn right to Road D502 to Ekuseni Youth Development Centre, enter Chemsford Road, proceed straight. At Chemsford Dam, turn right into Road R621 to Bahlokazi High School. Return with the same Road R621 from Haigh School via Chemsford Water Works. Return with the same route from Gijima School R621, turn right at Chelmsford Dam. Return with the same route to Newcastle approved Taxi Rank.</p> |



transport

Department:
Transport
Province of KwaZulu-Natal

GAZETTE

LGKZNG59-2016-JAN

REGION: ALL

| | |
|-------|---|
| 12.15 | <p>ROUTE 14 MADADENI TO NEWCASTLE From P1 Section 7(P) proceed straight to Kwamakhulukhulu Supermarket, turn left at the corner proceed straight, turn right Engulubeni or Kusakusa enter M-Section 7, via Eyakho Shopping Complex proceed straight via Ekhamduze Store, turn left at Lokothwayo Brick & Tile Supply, turn right at EkhamduzeLiquor Store enter L Section proceed, straight turn right, at intersection, enter road between Section 7 (L0 and Section 6, turn left proceed straight, via Amazulu High School, turn left at Eyethu Motors Spares. Proceed straight on road between Madadeni Hospital and Section 6, turn left at Zenzele Shopping Centre enter road between Section 5 Madadeni Hospital, proceed straight turn right enter road Section 5 and open veld, via Cripple Centre, via Circuit Office, via Amajuba Technology Centre proceed straight turn left, via Amajuba College, via Magistrates Office, via Madadeni Police Station proceed straight across robot, turn right on P483 road, to Newcastle, via Matukusa new settlement, turn right Keyway robot enter Asiphephe road proceed straight enter Albert Wessels Drive, via Emabhodini proceed straight via Engine Garage, proceed straight across 4 Way stop turn right at robot into Faraday Street, via Kadbro Vehicle Testing enter Hardwick Street, turn or proceed straight, via Vlam Crescent turn right at Hardwick street proceed straight, turn left Kings Hotel enter Harding Street proceed straight, turn left. Allen Street proceed straight, turn left at Kirkland Street, turn right at Voortrekker street proceed straight Terminus enter approved Newcastle Taxi rank. Return same route to P1 Section7.</p> |
| 12.16 | <p>ROUTE 15 FROM NEWCASTLE TAXI RANK AND FROM MADADENI SECTION 6 TO VRYHEID From Newcastle Taxi Rank in Newcastle proceed straight across Terminus Street, into Voortrekker Street, turn left at Kirkland street, turn right at Allan Street (Main Street) proceed straight via Arbor Park Suburbs, turn left enter N11 Road proceed straight, turn right into P483 proceed straight turn left at Cavern robot to (pick up point) Section 6 return the same road to Cavern robot, turn left at Robot, enter P483 road, via Osizweni to Utrecht, turn right at Utrecht road intersection enter R34 road proceed.</p> |
| 12.17 | <p>ROUTE 16 NEWCASTLE TO ESTCOURT From Newcastle approved Taxi Rank, turn right at Voortrekker, turn left to Kirkland Street, turn right enter Allen Street, turn right to N11, turn left to Helpmekkar, turn to Peters Road, turn right to Colense Road, turn left to R103, enter Alexandra Road, turn right to Harding street enter approved Estcourt Taxi rank. Return with the same route to Newcastle.</p> |
| 12.18 | <p>ROUTE 17 NEWCASTLE TO LADYSMITH From Newcastle approved Taxi Rank proceed across Terminus Street enter Voortrekker Street turn left at Kirkland Street, turn right enter Allen Street, turn right to N11 join Crawchaw Street, turn left enter Ladysmith approved Taxi Rank return with the same route to Newcastle.</p> |
| 12.19 | <p>ROUTE 18 NEWCASTLE TO PITERMARITZBURG From Newcastle approved Taxi rank proceed across Terminus Street, enter Voortrekker Street, turn left to Kirkland Street, turn right enter Allen Street, turn left to N11, turn left to Helpmekkar Road, turn right to Peters Road through Industrial, turn right to Colenso Road, turn right to N3, turn left to Church Street, turn left to East Street enter Pietermaritzburg approved Taxi Rank. Return with the same route to Newcastle.</p> |
| 12.20 | <p>ROUTE 19 NEWCASTLE TO DURBAN From Newcastle approved Taxi rank, proceed across Terminus Street, turn right at Voortrekker Street, turn left into Kirkland Street, turn right enter Allen Street proceed straight, turn right to N11, turn left to Helpmekkar, turn right to Peters Road, turn right to Colenso Road, turn left to R103, turn left to N3, turn left to Alice Street, turn left to Albert Road, turn right to Mngeni Road enter approved Durban Taxi Rank corner of Umngeni Road and Osborn Road. Return with the same route to Newcastle.</p> |
| 12.21 | <p>ROUTE 20 MADADENI SHOPPING CENTRE TO ALL SECTIONS From Madadeni Shoprite Shopping Centre to all Sections within Madadeni Township. Pick and drop to and from and turn to Madadeni Shoprite Shopping Centre.</p> |
| 12.22 | <p>ROUTE 21 NEWCASTLE TAXI RANK TO NEWCASTLE TOWNLANDS From Taxi Rank into Terminus Street turn left at Voortrekker Street turn left into Kirkland Street, turn left into Allen Street, proceed straight turn right at Drakensburg Drive proceed straight, via Monte Vista, turn left into Aquamarine Drive, turn right into Amethyst Road proceed straight turn right at Drakensburg Drive, turn left into Victoria Road proceed straight via Amajuba Lodge, Checkers Shopping Centre, turn right at robot into Allen Street pick and drop to and from. Return with same route to Newcastle Taxi Rank.</p> |



transport

Department:
Transport
Province of KwaZulu-Natal

GAZETTE

LGKZNG59-2016-JAN

REGION: ALL

| | |
|-------|--|
| 12.23 | <p>ROUTE 22 NEWCASTLE TAXI RANK TO PIET RETIEF</p> <p>From Newcastle Taxi Rank enter Terminus Street, turn right at Voortrekker Street, turn left into Allen Street proceed straight. Turn left at Kirkland Street, turn left into Allen Street proceed straight, turn left near RTI Office Road proceed straight via Charlestown enter Langs Nel Street at Volkrust proceed straight, turn right at De Kock Street into R543, proceed straight via Vukuzakhe Town Ship proceed along R543 enter Van Rebeck Street at Wakkerstroom, turn left at Kruger Street proceed straight through Wakkerstroom enter R54 proceed straight via Duikers Dorp (Mablola)</p> |
| 12.24 | <p>ROUTE 23 FROM NEWCASTLE TAXI RANK TO MONDLO From approved Taxi Rank in Newcastle proceed straight across Terminus Street into Voortrekker Street, turn left at Kirkland Street, turn right at Allen Street proceed straight, Via Arbor Park Suburb. Turn left enter N11 Road, Turn right into P483 Road via Osizweni to Utrecht, turn right at Utrecht Road intersection enter Road R34 Road. Proceed straight at Blood River proceed straight across R33 Road enter P54 Road to Nquthu, turn left at KwaGrace Shopping Centre proceed straight on that Road enter Mondlo. Turn left to Mondlo Taxi Rank. Return same route to Newcastle.</p> |
| 12.25 | <p>ROUTE 24 FROM NEWCASTLE TAXI RANK TO NQUTHU</p> <p>From approved Taxi Rank in Newcastle proceed straight across Terminus Street into Voortrekker Street, turn left at Kirkland Street, turn right at Allen street proceed straight, via Arbor Park Suburb, turn left enter N11 Road then turn right into P483 Road via Osizweni Road to Utrecht, turn right at Utrecht Road intersection enter R34 Road. Proceed straight at Blood river crossroad proceed across R33 Road enter P54 Road to Nquthu approved Taxi Rank destination, Return same route to Newcastle.</p> |
| 12.26 | <p>ROUTE 25 FROM NEWCASTLE TO PAULPIETERSBURG From Newcastle Taxi Rank, proceed straight across Terminus Street into Voortrekker Street proceed straight, turn left at Kirkland Street, turn right at Allen Street proceed straight via Arbor Park Suburb, turn left enter N11 Road proceed straight, turn right into P483 via Osizweni to Utrecht, turn right at Utrecht Road intersection enter R34 road proceed straight, turn left at Blood River enter R33 Road and R34 proceed straight to Vryheid, turn left at Stilwater BP Garage proceed straight enter R33 road to Paulpietersburg turn right at Kruger Street proceed straight enter Paulpietersburg Taxi Rank. Return same route to Newcastle.</p> |
| 12.27 | <p>ROUTE 26 FROM MADADENI TO SECTION 6 IN NEWCASTLE TO NONGOMA From Madadeni Section 6 proceed straight to Cavan Farm robot, turn left road intersection enter P483 road, via Osizweni to Utrecht, turn right at Utrecht Road intersection enter R34 road proceed straight via Nhlazadelo School, turn left at Blood River enter R33 and R34 to Vryheid proceed straight at cross roads before reaching Vryheid on reaching R34 road proceed straight via Bhekuzulu Township enter R69 road Louwsburg, proceed straight via Driefontein, via Coronation, turn right enter R618 road via Ngome Forest , via Benedict Hospital to Nongoma Town proceed straight enter Nongoma Taxi Rank, return same route to Madadeni Section 6 and Newcastle.</p> |
| 12.28 | <p>ROUTE 27 FROM NEWCASTLE TO EMPANGENI</p> <p>From Madadeni Section 6 and Newcastle Taxi Rank. From Newcastle Taxi Rank proceed across Terminus Street into Voortrekker Street, turn left at Kirkland Street, turn right at Allen Street proceed straight via Arbor Park Suburb, turn left into N11 road proceed straight turn right to P483 road via Blaaubosch Osizweni to Utrecht, turn right at Utrecht Road intersection enter R34 road proceed straight turn left at Bloodriver enter R33 road and R34 proceed straight via Stilwater BP Garage on road to Vryheid, turn right at cross roads before entering Vryheid proceed on R34 road via Vryheid proceed straight via Melmoth, turn left at Enkwalini Ndundulu Area proceed straight on R34 enter Empangeni Main Road turn right at Boxer Shopping Center enter ?A? Taxi Rank Empangeni, return same route to Madadeni Section 6 Newcastle</p> |



transport

Department:
Transport
Province of KwaZulu-Natal

GAZETTE

LGKZNG59-2016-JAN
REGION: ALL

| | |
|-------|--|
| 12.29 | <p>ROUTE 28 FROM NEWCASTLE TO PONGOLA From Newcastle Taxi Rank proceed straight across Terminus Street turn left at Kirkland Street turn right at Allen Street (Main Street) proceed straight via Arbor Park Suburb turn left enter N11 road, proceed straight turn right into R483 via Osizweni to Utrecht turn right at Utrecht road Intersection enter R34 road proceed straight turn left at Bloodriver Road intersection enter R33 and R34 proceed straight via Stilwater BP Garage turn right at cross road before reaching Vryheid proceed on R34 via Bhekzulu Township enter R69 road via Louwsburg turn left at Road intersection enter r66 road via Magudu, turn left enter N2 Road proceed straight enter Pongola Taxi Rank return same route to Newcastle.</p> |
| 12.30 | <p>ROUTE 29 NEWCASTLE TAXI RANK TO DANNHAUSER From Newcastle Taxi Rank enter Terminus Street, turn left at Voortrekker Street turn left Kirkland Street, turn right into Allen Street proceed straight via Arbor Park Suburb, turn right into N11 Road proceed straight via Ballengich turn left into R621 road to Skobarin Settlement proceed straight turn right enter Dannhauser Town turn left to Dannhauser approved taxi rank, return with same route to Newcastle.</p> |
| 12.31 | <p>ROUTE 30FROM NEWCASTLE TO VOLKRUSTFrom Newcastle Taxi Rank exit with Voltreker Street turn left to R34 Kirkland Street and turn left to 31 Allen Street turn left to N11 road Volkrust enter to Volkrust with Laingnek Street turn left to Sarel Cilliers Street and turn right into approved Volkrust Taxi Rank and return right with Louwes Street turn right to Laingsnek Street returning using the same route.</p> |
| 12.32 | <p>ROUTE 31FROM NEWCASTLE TO STANDERTONFrom Newcastle Taxi Rank exit with Voltreker Street turn left to R34 Kirkland Street and turn left 31 Allen Street and turn to join road N11 to Volkrust to enter Volkrust with Laingsnek Street and turn left to Joubert and turn right to Danpienaar Street road R23enter Standerton with Botha Street turn right to Vry Street enter to approved Stranderton Taxi Rank exit with Andries Pretorius Street and return using the same route.</p> |
| 12.33 | <p>ROUTE 32 FROM NEWCASTLE TO SECUNDA From Newcastle Taxi Rank exit with Voltrek Street and turn left to R34 Kirkland Street and turn left to 31 Allen Street and turn left to join N11 road to Volkrust enter to Volkrust with Laingsnek Street and turn left to Joubert Street and turn right to Danpienaar Street Road R23 enter to Standerton with Botha Street and turn right to Lombath Street and turn left to Boumann Street R50 And turn right to Road R546 and turn right to A Luthuli Street and turn left to Seokodibeng enter to approved Secunda Taxi Rank with Paul Kruger Street exit with Ettinne Rosseau returning the same route.</p> |
| 12.34 | <p>ROUTE 33FROM NEWCASTLE TO ERMELOFrom Newcastle Taxi Rank exit with Voltrekker Street and turn left to 34 Kirkland Street and turn left to 31 Allen Street and turn left to join N11 Road to Volkrust enter to Volkrust with Laingsnek Street Aremesfort enter with N11 road to Ermelo with Kirk Street and turn right to Joubert Street and turn left to Ennis Street And turn right to Naude Street to Approved Ermelo Taxi Rank and return using the same route,</p> |
| 12.35 | <p>ROUTE 34FROM NEWCASTLE TO PIET RETIEFFFrom Newcastle Taxi Rank exit with Voltrekker Street and turn left to R34 Kirkland Street and turn left to 31 Allen Street and turn left Volkrust Road N11 Road to Volkrust with Laingsnek Street and turn right to road R543 to Wakkerstroom to Amabola enter with R543 to Piet Retief enter with Kruger Street and turn with West End Street and turn left with Brand Street and turn left with Mark Street enter into approved Taxi Rank in Piet Retief and return using the same route.</p> |
| 12.36 | <p>ROUTE 35 FROM NEWCASTLE TO WITBANK From Newcastle Taxi Rank exit with Voltrekker Street and turn left to 34 Kirkland Street and turn left into 31 Allen Street enter Volkrust with Laingsnek Street to Amesfoort N11 enter with Scheoing Street turn left to Sybrand Van Nie Kerk Street R39 to Margezon enter with R39 turn right to R17 turn left to R39 to Bethal enter with R545 Church Street turn right with Cler Street turn left with R545 turn left to Provincial Road to Witbank enter with Provincial Street turn right to Voltreker Street turn left to Eadie Street in Witbank to approved Witbank Taxi Rank and return.</p> |



transport

Department:
Transport
Province of KwaZulu-Natal

GAZETTE

LGKZNG59-2016-JAN

REGION: ALL

| | |
|-------|--|
| 12.37 | ROUTE 36 FROM NEWCASTLE TO BETHAL From Newcastle Taxi Rank exit with Voltrekker Street and turn left to R34 Kirkland Street and turn left to 31 Allen Street enter to Volkrust with Laingsnek to Aameefoort N11 enter with Scheping Street turn left to Sybrands Van Nie Kerk Street R39 to Margezon enter with R39 turn right to R17 turn right to R39 to Bethal turn left N17 Ermelo Road enter to Bethal Schweping Street turn left to Church Street turn left and turn right to Cler Street to approved Taxi Rank to Bethal and return using the same route. |
| 12.38 | ROUTE 37 FROM NEWCASTLE TO MEMEL From Newcastle Taxi Rank exit Voltrekker Street turn left to 34 Kirk Street turn left to 31 Allen Street and turn left to road R34 to Memel turn right with Eelifees Street to Approved Memel Taxi Rank and return using the same route. |
| 12.39 | ROUTE 38 FROM NEWCASTLE TO VREDE From Newcastle Taxi Rank exit with Voltrekker Street turn left to 34 Kirkland Street turn left to 31 Allen Street and turn left to Vrede and turn right to R543 turn left with Kerk Street and turn right with Cillers Street to Approved Vrede Taxi Rank and return using the same route. |
| 12.40 | ROUTE 39 FROM NEWCASTLE TO FRANKFORT From Newcastle Taxi Rank exit with Voortrekker Street and turn left to 34 Kirkland Street and turn left to 31 Allen Street and turn left to road R34 turn right to R103 and turn left to R34 enter with back street Frankfort with right and turn right Namahadi Street enter into Approved Taxi Rank in Frankfort and return using the same route |
| 12.41 | ROUTE 40 FROM NEWCASTLE TO VEREENIGING From Newcastle Taxi Rank exit with Voltrekker Street and turn left to 34 Kirkland Street and turn left to 31 Allen Street and turn left to road R34 turn right to R103 and turn left to R51 and turn right to road N3 and turn left R54 to Vereeniging enter the Genghertzog Street turn right with Stadicity and turn left to Union Street and turn left to Beacon Field enter to Approved Vereeniging Taxi Rank and return using the same route. |



transport

Department:
Transport
Province of KwaZulu-Natal

GAZETTE

LGKZNG59-2016-JAN

REGION: ALL

| | |
|---|---|
| 1) Application Number: APP0045481 | 2) Gazette Number: LGKZNG59-2016-JAN |
| 3) Applicant: ZM GAMA ID NO. 6710250484084 Association: MADADENI TAXI OWNERS ASSOCIATION | 4) Applicant Address: P O BOX 60128 INQGAYIZIVELE MADADENI 2957 |
| 5) Existing Licence Holder: NOT APPLICABLE ID NO. NOT APPLICABLE | 6) Existing Licence Holder Address: NOT APPLICABLE |
| 7) Type of application: NEW OPERATING LICENCE | 8) Operating Licence Number: NOT AVAILABLE |
| 9) Vehicle Type: MINIBUS | 10) 1 x 13 (SEATED) + 0 (STANDING) |
| 11) Region: AMAJUBA | |
| 12.1 | ROUTE 1 From KwaHofina Canan Section new settlement housing and the riverside proceed straight on road between Section 3 and Riverside Housing at four way stop proceed straight via Methodist Church via Section 1 Clinic and Taxi Rank,turn right at Section 1 Rank proceed straight turn left at KwaMavuso Corner house proceed straight turnleft at Lutheran Church proceed straightr turn right at Embongolweni Church,via BP Garage via Amajuba District Office Ikhwezi Section and via SAPS Station Madadeni at robot turn right to Ingagane intersection,turn right at the robot crossing Ingagane River via Matukusa New Township at Keyway Motors (Mastukusa) robot proceed straight via Railway Station Karbochem,turn left enter Road N11 and turn right into Allen Street to Newcastle,via Arbor Park Town Houses,proceed on Allen Street enter Newcastle,turn left at Kirkland Street,turn right at Voortrekker Street proceed straight across Terminus Street Taxi Rank return with same route to Madadeni Township.Turn right at Keyway Motors robot into Albert Wesswis Road via Emabhodini (Newcasle Textile Industries and heavy engineering industry),proceed straight Engen Garage via Four way stop proceed straight,turn right at robot via Kardbro Testing Station,turn right enter Hardwick Street,turn left at Kings Hotel into Harding Street proceed straight,turn right at BP Garage and Bradrows Furthers,into Allen Street proceed straight,turn left at Kirklands Street,turn right into Voortrkker Street proceed straight across Terminus Street enter Newcastle approved Taxi Rank return with same route to Madadeni Township. |
| 12.2 | ROUTE 1 MADADENI TO NEWCASTLE From KwaHofina eCanan Section new settlement housing and the riverside proceed straight on road between Section 3 and Riverside Housing at four way stop proceed straight via Methodist Church via Section 1 Clinic and Taxi Rank, turn right at Section 1 rank proceed straight, turn left at KwaMavuso Corner house proceed straight, turn left at Lutheran Church proceed straight, turn right Embongolweni Church, via BP Garage, via Amajuba District Office Ikhwezi Section and via SAPS Station Madadeni at Robot, turn right to Ingagane intersection, turn right at the robot crossing Ingagane River via Railway Station Matukusa New Township at Keyway Motors (Matukusa) robot proceed straight via Railway Station Karbochem, turn left enter Road N11 and turn right into Allen Street to Newcastle, via Arbor Park Town Houses, proceed on Allen Street enter Newcastle, turn left at Kirkland Street, turn right at Voortrekker Street proceed straight across Terminus Street Taxi Rank. Return with the same route to Madadeni Township. OR Turn right at Keyway Motors robot into Albert Wessels Road via Emabhodini (Newcastle Textile Industries and heavy engineering industry. Proceed straight via Engine Garage. Via Four way stop proceed straight, turn right at robot via Kardbro Testing Station, turn right enter Hardwick Street, turn left at Kings Hotel into Harding Street proceed straight, turn right at BP Garage and Brad lows Furnishers, into Allen Street proceed straight, turn left at Kirkland Street, turn right into Voortrekker Street proceed straight across Terminus Street enter Newcastle approved Taxi Rank. Return with same route to Madadeni Township. |



transport

Department:
Transport
Province of KwaZulu-Natal

GAZETTE

LGKZNG59-2016-JAN

REGION: ALL

| | |
|------|--|
| 12.3 | <p>ROUTE 2 From Madadeni Library and Community Hall, turn left via Beer Wholesale, turn right at robot, and proceed via Amajuba College via Magistrate Office." OR "From Madadeni Library, turn right to Road intersection between Section 2 and 3, turn left via KwaSbali Tavern (between 2 and 3), turn left Methodist Church, proceed via Section 1 Clinic via Khuzani Shopping Centre, proceed straight via BP garage, via Amajuba District Municipality Office, via Ikhwezi Section/Police Station, Turn right at Robot, turn right to Ingagane Road intersection. Turn right at the robot crossing Ingagane River via Matukusa New Township at Keyway Motors (Matukusa) robot proceed straight via Railway Station Karbochem. Turn left enter Road N11 and right into Allen Street to Newcastle via Arbor Park Town houses, proceed on Allen Street enter Newcastle. Turn left at Kirkland Street, turn right at Voortrekker Street proceed across Terminus Street enter approved Newcastle Taxi Rank. Return with the same route to Madadeni Township." "</p> |
| 12.4 | <p>ROUTE 3 From Madadeni High School turn right at eMatsheni Amhlophe via eNyokeni Section 3, turn left Vodacom Containers via Bhekukuphiwa Restaurant, left at eHashini Stop via St John Church, turn right towards Shoprite Centre, right at Clinic No.7, via KwaSbali Tavern, turn left at Methodist Church, via Clinic No.1 at Section 1 via Section1, turn left at BP Garage, via Amajuba Municipality Office, via Ikhwezi Section, via Madadeni Police Station, turn right at robot, right at Ingagane intersection Robot, enter Road 0483 from Utrecht, Osizweni to Newcastle, turn right at Keyway Motors to Emabhodi, via Protection Service turn enter right Allen Street at keyway Motors proceed straight, via Railway Station via Karbochem off-ramp turn left enter N11, turn right at Allen Street to Newcastle, proceed on Allen Street, turn left at Kirkland Street, turn right at Voortrekker Street, proceed across Terminus Street enter approved Newcastle Taxi Rank. Return with same route to Madadeni Township. ALTERNATE: ROUTE 3 Starting point same as above but at Keyway Motors proceed straight, via Railway Station, via Karbochem off-ramp, turn left enter N11, Turn right at Allen Street to Newcastle, proceed straight via Arbor Park Suburbs proceed along Terminus Street enter Newcastle approved Taxi Rank. Return same route to Madadeni Township.</p> |
| 12.5 | <p>ROUTE 4 From KwaBester (turn off to Iscor), via Hostel, via Egesini, right at road intersection, right at Zenzele T-junction (between 4 and 5), via Wall to Wall shop, via Surgery, via Ezincwadini, via Mazibuye Testing Station, left of right via Amajuba College, via Magistrates Office, via Police Station, turn right at Ingagane Intersection and robot. At Keyway Moors proceed straight via Railway Station, via Karbochem, turn left or enter N11 Road, turn right at Allen Street, via Arbor Park, Police Station/Newcastle High School, turn left at Kirkland Street, turn right at Voortrekker Street proceed across Terminus Street enter approved Newcastle Taxi Rank. Return with same route to Madadeni Township." OR "From bester Stop T-disjunction (Iscor PTY LTD), turn off. Turn left at eMatsheni Amhlophe proceed straight via Old KZT Depot, via World of Praise Church, turn right at T-junction, turn left at Robot Beer Wholesale, Enter road between Section 2 East and Section 5 West, turn right proceed on road, via Section 5, Amajuba College, Magistrates Office and Police Station proceed to Ingagane T-Junction, turn right to Ingagane intersection. At Kewway Motors (Matukusa) robot proceed straight via Railway Station Karbochem, turn left enter Road 11 and turn right into Allen Street to Newcastle. Via Arbor Park Town houses, proceed on Allen Street enter Newcastle, turn left at Kirkland Street, turn right at Voortrekker Street proceed across Terminus Street enter approved Newcastle Taxi Rank. Return with same route to Madadeni Township.</p> |
| 12.6 | <p>ROUTE 5 From Zenzele Shopping Centre, turn right at Madadeni Hospital, turn left at Thokoza Shopping Centre, turn right at School for Deaf, turn left Clinic No.5, Section5, via Ntobeko L. P. School, turn left or right Amajuba College, via Magistrate Office, via Police Station, Turn right to Ingagane intersection, turn right at the robot crossing Ingagane River, via Matukusa new Township. At keway Motors (Matukusa) robot turn right at intersection between 5 and 2 towards Beer Wholesale, turn left at robot, proceed. Turn left at Clinic 3 Section 3 via KwaSibali tavern, Turn left at Methodist, via Section I, via Amajuba District Office, via Khuzani Shopping Center, left at BP Garage, via Magistrate via Amajuba District, via Ikhwezi Section, turn right at Madadeni Police Station robot, proceed straight turn right into P483 road to Matukusa new settlement (pick and drop) proceed straight, turn at Keway Motors into Asiphephe Road proceed straight enter Albert Wessels drive to Newcastle Textile Industries offload and load all around Textile Industries or return with same route to Madadeni approved taxi Rank. Proceed turn left at Clinic 3 Section 3 via KwaSbali Tavern, left at Methodist, via Section 1, via Amajuba District Office, via Khuzani Shopping Center, left at BP Garage via Magistrates Office via Amajuba District via Ikhwezi Section, right at Madadeni Police Station robot, proceed to Newcastle or return with same route to approved Checkers Taxi Rank.</p> |



transport

Department:
Transport
Province of KwaZulu-Natal

GAZETTE

LGKZNG59-2016-JAN

REGION: ALL

| | |
|--------------|--|
| <p>12.7</p> | <p>ROUTE 6 From Brewery (Sorghum Beer) Town Miles Tavern (KwaMsimango), turn left at Brewery, via Ithala Industrial site at Section 6, turn right across road Moyomuhle Taxi Rank, Turn right at KwaDlamini Corner House between Hospital and Section 6, proceed straight, turn left Zenzele Shopping Center at Section 5, proceed between Section 5 and Madadeni Hospital. Turn right at road intersection Short Homes. Via Cripple Centre via Education (Office Circuit Office) road between Section 5 opening veld, via Amajuba Technology Centre, left enter road from old KZT depot, Beer Wholesaler, via Amajuba College, via Magistrate Office proceed straight to Ingagane River, via Matukusa new Township. At Keway Motors (Matukusa) robot proceed straight via Railway Station, Karbochem, turn left enter road N11 and return right into Allen Street to Newcastle, via Arbor Park Town Houses, proceed on Allen Street enter Newcastle, turn left at Kirkland Street, turn right at Voortrekker Street, proceed across Terminus enter approved Newcastle Taxi Rank. Return with same route to Madadeni Township.</p> |
| <p>12.8</p> | <p>ROUTE 7 From N Section Taxi Rank KwaNyembe, turn right enter P Section enter road from P1 Stop, via Post Box, turn left at Stafford Clinic or right. Turn right enter M Section. Turn right at road intersection via Dedangifunde High School, turn left Muzikayise Junior Primary, turn right enter L Section straight turn left on road between Section 7 and Section 6 to Madadeni Brewery via Virginia Supermarket, via Madadeni Light Industries, via Binda Hardware Moyomuhle Taxi Rank and Community Centre. At robot turn right enter Main Road P483 from Newcastle to Osizweni, Buffalo flats and Utrecht to Newcastle at Ingagane robot cross-over Ingagane River turn left at Keyway Motors robot into Asiphephe Road enter Albert Wessels Road. Via light and textile Industries eMabhodini to Newcastle via Protection Service turn right Allen Street proceed turn left at Kirkland Street, turn right at Voortrekker Street proceed across Terminus Street, enter approved Newcastle Taxi Rank. Return with same route to Madadaeni Township.</p> |
| <p>12.9</p> | <p>Route 8 From R-Section Taxi Rank R826 House right, enter road between R-Section and Section 6, turn left Rasta Pazza Shop, straight, via Zenzele Shopping Complex, via Madadeni Hospital, turn right at intersection, via Cripple Centre and via Circuit Office, via Amajuba Technology Centre, turn left enter Section 2, via Amajuba College, via Magistrates Offices and Madadeni Police Service, turn left at Ingagane intersection robot Road 483, via Matukusa new settlement, at Amatukusa robot, turn right into Asiphephe Road, proceed straight enter Albert Wessels Road, via Emabhodini Textile and Light Industries. ALTERNATIVE ROUTE From Egesini Section 7 R via Khulakahle Crèche, via Mcebowlwazi Primary School, turn right at Mcebowlwazi Primary School, turn left at L Post Office Box, turn left at House L597, turn right at Mazulu High School, turn left at Zenzele Supermarket, via Madadeni Hospital, turn right at road intersection, via Cripple Centre, via Education Circuit Office, via Amajuba Technology, turn left, enter Section 2 road, via Amajuba College, via Magistrates Office and SAPS Station, proceed straight, via Ikhwezi Station, turn right at Asiphephe Road, enter Albert Wessels Road, via Amabhodini proceed straight, via Protection Services, turn right, enter Allen Street, proceed straight, turn left at Kirkland Street, turn right at Voortrekker Street, proceed across Terminal Street, enter Newcastle Approved Taxi Rank and return with same route to Madadeni Section</p> |
| <p>12.10</p> | <p>ROUTE 9 LISTER FARM/SIZANANI SCHOOL Gravel Road, via Sizamokuhle Primary, via Family Pack Store, turn right straight, across the Theku River/Buthlezi Shop 1087, Via Hloniphani Rest on the right, enter P 1 Section (MTN Arial) Buhlebomshado Shop, turn left at Mkhulukhulu Store, turn right at Kusakusa/Something XM Section, via Eyakho Complex go straight via Ekuphakameni Store, turn left at Lokothwayo Brick Blocks, turn right at Ekhamduze Liquor Store L Section, via Madoda Butchery and Café Enterprise, turn right at Madadeni Brewery via Virginia Supermarket, via Madadeni Light Textile Industries, via Binda Building Material Supply Store, straight Moyomuhle Taxi Rank via Community Centre. At robot turn right enter main road from Newcastle to Osizweni Utrecht- straight across Ingagane River robot to the next robot via Keyway Motors, return right to Albert Wessels Drive or straight, via Railway Station Karbochem off-ramp, turn left enter N11 about 1 kilometer drive turn right into Allen Street, via Arbor Park straight into Town (Allen Street) turn left at Kirkland Street, turn right and drive across street enter approved Newcastle Taxi Rank.</p> |



transport

Department:
Transport
Province of KwaZulu-Natal

GAZETTE

LGKZNG59-2016-JAN

REGION: ALL

| | |
|-------|---|
| 12.11 | <p>ROUTE 10 JOBSTOWN / EMASONDEZA ROUTE From Kwadanisa stop Jobstown, turn right on Road D1335, Via Zuka Trust Farm, turn left Jobstown School and Isikhahisezwe S. Primary School, proceed across Theku River, via Maskraal proceed straight, enter Section Madadeni, turn right at Iscor Hostel, via Iscor Hostel (Inggayi Hostel) proceed straight turn left at eMatsheni Amhlophe, turn right at corner house KwaMdlalose proceed straight turn left Shoprite Checkers enter Checkers approved Taxi Rank off-load and return with same route to Masondeza. ALTERNATIVE ROUTE From KwaMdlalose corner house proceed straight via Checkers Shopping Center, via Section 3 Clinic, turn right at road intersection proceed straight via KwaSibali turn left at Methodist Church proceed straight via Section 1 Taxi Rank via Ekhezani, via Embongolweni, via BP Garage, via Ikhwezi Section, via Madadeni Police Station at the robot turn left proceed straight enter Magistrate and Welfare Office parking and load / offload. Return the same route to Madadeni Checkers.</p> |
| 12.12 | <p>ROUTE 11 SIBHASHA (KILBARCHAN) From Newcastle Taxi Rank, turn left into Terminus Street, Turn right at Voortrekker Street, turn left at Kirkland Street, and turn right at Allen Street." OR ALTERNATIVE From Newcastle Taxi Rank, turn right at Terminus Street, turn left at Sutherland Street, turn left at Hospital via Provincial Hospital Newcastle Prison turn right into Allen Street, proceed turn right into N11 Ladysmith Road, turn right to Indian Village return same route across N11, left into Kilbarchen Village, turn left at 4th Avenue return same route turn left into Ingagane Road, turn left to Kilbarchen Golf Club return same route turn left, at Buthelezi Street via Old PowerStation. Proceed straight into Ingagane Township turn left into Ingagane Club into 3rd Avenue at Ingagane Township Office return with same route to Madadeni. ALTERNATIVE ROUTE From Newcastle Taxi Rank proceed across Terminus Street, turn left at Voortrekker Street, turn right at Kirkland Street, proceed straight turn left at Sutherland Street via Pick N Pay Shopping center via Technikon SA. Turn left at Hospital Street proceed straight turn right Allen Street via Arbor Park Suburb, turn left enter N11 turn right into P483 Road to Madadeni, Osizweni and Utrecht, turn right Karbochem via Karbochem proceed straight via Roy Point Cemetery, proceed straight enter Vezibuhle Settlement (known as Empongpongweni) return with the same route to Newcastle approved Taxi Rank. ALTERNATIVE TO ROUTE 11 Turn right to Ballangeigch and return and turn left to Vezibuhle</p> |
| 12.13 | <p>ROUTE 12 FROM MADADENI TO OSIZWENI TOWNSHIP From Magistrate Office, Madadeni Township, turn left enter road between Section 2 and Municipality Offices. Turn right at BP Garage proceed straight via Imbongolweni Church, via Khuzani Shopping Centre via Methodist Church. Sections 1 proceed straight at four way stop on road between riverside houses and Section 3 turn right at KwaMaboya. Via eHashini stop. Via St Hohn Church, turn right at Checkers Shopping Center via Clinic Section 3, turn left at Clinic, and proceed via Madadeni Library, via Beer Wholesale Depot, via Mazibuye Testing Station. Proceed straight, at Zenzele Shopping Center, turn right and turn left via Madadeni Hospital road between Section 6 and Madadeni Hospital, turn left at Amazulu High School, turn right at road intersection (road between Section 6 and section7), via Madoda Shopping Enterprise, turn right at Madadeni Brewery via Moyomuhle Taxi Rank, turn left at the robot enter road to Osizweni and Utrecht via nine mile stop, via Blaaubosch area, turn right at Empangeni, turn left enter Osizweni Township (South), proceed straight via Qhubimfundo S. P. School and via Xolani High School. Turn right at KwaMashu stop. Turn left at Mphazima Restaurant and Hlanganani Shopping Centre, proceed straight, turn right at road intersection via Osizweni Business are, via Post Office (Osizweni) and S.A.P.S. Station, turn left proceed straight to Top Tank, turn left KwaMbhoko (Sand Supply Depot) via Long Homes Housing, turn right at Matshekesheni Section, via Kwa Bob Shopping Centre, and Maskophasini, turn left at Depot. On the third road from Khuzani Shopping Centre, turn right via KwaMakhanya Shopping Center, turn right at Kwa Vilakazi corner house, via 5 Star Centre and Fire Station Osizweni, and turn right at T.V. Liquor Store. Proceed Straight via Kakalasan Area (rural area) via Millennium Cash Store. Empompini return same route to Madadeni Township.</p> |
| 12.14 | <p>ROUTE 13 IMPONDO/BAHLOKAZI From Newcastle approved Taxi Rank, turn right at Terminus street, turn left at Gurtherland Street, turn right at Scotts Street, via Pick n Pay Shopping Centre, proceed straight via Capricornia Hotel, enter Boundary Street at Lenoxton Township, proceed via Caltex Garage (Petrol), via Richview Civic Hall, via Babs Scrap yard, via Ncandu Combined School, turn left at Chemsford Road, via Farmers Association Auction Sale, turn right to Road D502 to Ekuseni Youth Development Centre, enter Chemsford Road, proceed straight. At Chemsford Dam, turn right into Road R621 to Bahlokazi High School. Return with the same Road R621 from Haigh School via Chemsford Water Works. Return with the same route from Gijima School R621, turn right at Chelmsford Dam. Return with the same route to Newcastle approved Taxi Rank.</p> |



transport

Department:
Transport
Province of KwaZulu-Natal

GAZETTE

LGKZNG59-2016-JAN
REGION: ALL

| | |
|-------|---|
| 12.15 | <p>ROUTE 14 MADADENI TO NEWCASTLE From P1 Section 7(P) proceed straight to Kwamakhulukhulu Supermarket, turn left at the corner proceed straight, turn right Engulubeni or Kusakusa enter M-Section 7, via Eyakho Shopping Complex proceed straight via Ekhamduze Store, turn left at Lokothwayo Brick & Tile Supply, turn right at EkhamduzeLiquor Store enter L Section proceed, straight turn right, at intersection, enter road between Section 7 (L0 and Section 6, turn left proceed straight, via Amazulu High School, turn left at Eyethu Motors Spares. Proceed straight on road between Madadeni Hospital and Section 6, turn left at Zenzele Shopping Centre enter road between Section 5 Madadeni Hospital, proceed straight turn right enter road Section 5 and open veld, via Cripple Centre, via Circuit Office, via Amajuba Technology Centre proceed straight turn left, via Amajuba College, via Magistrates Office, via Madadeni Police Station proceed straight across robot, turn right on P483 road, to Newcastle, via Matukusa new settlement, turn right Keyway robot enter Asiphephe road proceed straight enter Albert Wessels Drive, via Emabhodini proceed straight via Engine Garage, proceed straight across 4 Way stop turn right at robot into Faraday Street, via Kadbro Vehicle Testing enter Hardwick Street, turn or proceed straight, via Vlam Crescent turn right at Hardwick street proceed straight, turn left Kings Hotel enter Harding Street proceed straight, turn left. Allen Street proceed straight, turn left at Kirkland Street, turn right at Voortrekker street proceed straight Terminus enter approved Newcastle Taxi rank. Return same route to P1 Section7.</p> |
| 12.16 | <p>ROUTE 15 FROM NEWCASTLE TAXI RANK AND FROM MADADENI SECTION 6 TO VRYHEID From Newcastle Taxi Rank in Newcastle proceed straight across Terminus Street, into Voortrekker Street, turn left at Kirkland street, turn right at Allan Street (Main Street) proceed straight via Arbor Park Suburbs, turn left enter N11 Road proceed straight, turn right into P483 proceed straight turn left at Cavern robot to (pick up point) Section 6 return the same road to Cavern robot, turn left at Robot, enter P483 road, via Osizweni to Utrecht, turn right at Utrecht road intersection enter R34 road proceed.</p> |
| 12.17 | <p>ROUTE 16 NEWCASTLE TO ESTCOURT From Newcastle approved Taxi Rank, turn right at Voortrekker, turn left to Kirkland Street, turn right enter Allen Street, turn right to N11, turn left to Helpmekkar, turn to Peters Road, turn right to Colense Road, turn left to R103, enter Alexandra Road, turn right to Harding street enter approved Estcourt Taxi rank. Return with the same route to Newcastle.</p> |
| 12.18 | <p>ROUTE 17 NEWCASTLE TO LADYSMITH From Newcastle approved Taxi Rank proceed across Terminus Street enter Voortrekker Street turn left at Kirkland Street, turn right enter Allen Street, turn right to N11 join Crawchaw Street, turn left enter Ladysmith approved Taxi Rank return with the same route to Newcastle.</p> |
| 12.19 | <p>ROUTE 18 NEWCASTLE TO PITERMARITZBURG From Newcastle approved Taxi rank proceed across Terminus Street, enter Voortrekker Street, turn left to Kirkland Street, turn right enter Allen Street, turn left to N11, turn left to Helpmekkar Road, turn right to Peters Road through Industrial, turn right to Colenso Road, turn right toN3, turn left to Church Street, turn left to East Street enter Pietermaritzburg approved Taxi Rank. Return with the same route to Newcastle.</p> |
| 12.20 | <p>ROUTE 19 NEWCASTLE TO DURBAN From Newcastle approved Taxi rank, proceed across Terminus Street, turn right at Voortrekker Street, turn left into Kirkland Street, turn right enter Allen Street proceed straight, turn right to N11, turn left to Helpmekkar, turn right to Peters Road, turn right to Colenso Road, turn left to R103, turn left to N3, turn left to Alice Street, turn left to Albert Road, turn right to Mngeni Road enter approved Durban Taxi Rank corner of Umngeni Road and Osborn Road. Return with the same route to Newcastle.</p> |
| 12.21 | <p>ROUTE 20 MADADENI SHOPPING CENTRE TO ALL SECTIONS From Madadeni Shoprite Shopping Centre to all Sections within Madadeni Township. Pick and drop to and from and turn to Madadeni Shoprite Shopping Centre.</p> |
| 12.22 | <p>ROUTE 21 NEWCASTLE TAXI RANK TO NEWCASTLE TOWNLANDS From Taxi Rank into Terminus Street turn left at Voortrekker Street turn left into Kirkland Street, turn left into Allen Street, proceed straight turn right at Drakensburg Drive proceed straight, via Monte Vista, turn left into Aquamarine Drive, turn right into Amethyst Road proceed straight turn right at Drakensburg Drive, turn left into Victoria Road proceed straight via Amajuba Lodge, Checkers Shopping Centre, turn right at robot into Allen Street pick and drop to and from. Return with same route to Newcastle Taxi Rank.</p> |



transport

Department:
Transport
Province of KwaZulu-Natal

GAZETTE

LGKZNG59-2016-JAN

REGION: ALL

| | |
|-------|--|
| 12.23 | <p>ROUTE 23 FROM NEWCASTLE TAXI RANK TO MONDLO From approved Taxi Rank in Newcastle proceed straight across Terminus Street into Voortrekker Street, turn left at Kirkland Street, turn right at Allen Street proceed straight, Via Arbor Park Suburb. Turn left enter N11 Road, Turn right into P483 Road via Osizweni to Utrecht, turn right at Utrecht Road intersection enter Road R34 Road. Proceed straight at Blood River proceed straight across R33 Road enter P54 Road to Nquthu, turn left at KwaGrace Shopping Centre proceed straight on that Road enter Mondlo. Turn left to Mondlo Taxi Rank. Return same route to Newcastle.</p> |
| 12.24 | <p>ROUTE 24 FROM NEWCASTLE TAXI RANK TO NQUTHU From approves Taxi Rank in Newcastle proceed straight across Terminus Street into Voortrekker Street, turn left at Kirkland Street, turn right at Allen street proceed straight, via Arbor Park Suburb, turn left enter N11 Road then turn right into P483 Road via Osizweni Road to Utrecht, turn right at Utrecht Road intersection enter R34 Road. Proceed straight at Blood river crossroad proceed across R33 Road enter P54 Road to Nquthu approved Taxi Rank destination, Return same route to Newcastle.</p> |
| 12.25 | <p>ROUTE 25 FROM NEWCASTLE TO PAULPIETERSBURG From Newcastle Taxi Rank, proceed straight across Terminus Street into Voortrekker Street proceed straight, turn left at Kirkland Street, turn right at Allen Street proceed straight via Arbor Park Suburb, turn left enter N11 Road proceed straight, turn right into P483 via Osizweni to Utrecht, turn right at Utrecht Road intersection enter R34 road proceed straight, turn left at Blood River enter R33 Road and R34 proceed straight to Vryheid, turn left at Stilwater BP Garage proceed straight enter R33 road to Paulpietersburg turn right at Kruger Street proceed straight enter Paulpietersburg Taxi Rank. Return same route to Newcastle.</p> |
| 12.26 | <p>ROUTE 26 FROM MADADENI TO SECTION 6 IN NEWCASTLE TO NONGOMA From Madadeni Section 6 proceed straight to Cavan Farm robot, turn left road intersection enter P483 road, via Osizweni to Utrecht, turn right at Utrecht Road intersection enter R34 road proceed straight via Nhlazadelo School, turn left at Blood River enter R33 and R34 to Vryheid proceed straight at cross roads before reaching Vryheid on reaching R34 road proceed straight via Bhekuzulu Township enter R69 road Louwsburg, proceed straight via Driefontein, via Coronation, turn right enter R618 road via Ngome Forest , via Benedict Hospital to Nongoma Town proceed straight enter Nongoma Taxi Rank, return same route to Madadeni Section 6 and Newcastle.</p> |
| 12.27 | <p>ROUTE 27 FROM NEWCASTLE TO EMPANGENI From Madadeni Section 6 and Newcastle Taxi Rank. From Newcastle Taxi Rank proceed across Terminus Street into Voortrekker Street, turn left at Kirkland Street, turn right at Allen Street proceed straight via Arbor Park Suburb, turn left into N11 road proceed straight turn right to P483 road via Blaaubosch Osizweni to Utrecht, turn right at Utrecht Road intersection enter R34 road proceed straight turn left at Bloodriver enter R33 road and R34 proceed straight via Stilwater BP Garage on road to Vryheid, turn right at cross roads before entering Vryheid proceed on R34 road via Vryheid proceed straight via Melmoth, turn left at Enkwalini Ndundulu Area proceed straight on R34 enter Empangeni Main Road turn right at Boxer Shopping Center enter ?A? Taxi Rank Empangeni, return same route to Madadeni Section 6 Newcastle</p> |
| 12.28 | <p>ROUTE 28 FROM NEWCASTLE TO PONGOLA From Newcastle Taxi Rank proceed straight across Terminus Street turn left at Kirkland Street turn right at Allen Street (Main Street) proceed straight via Arbor Park Suburb turn left enter N11 road, proceed straight turn right into R483 via Osizweni to Utrecht turn right at Utrecht road Intersection enter R34 road proceed straight turn left at Bloodriver Road intersection enter R33 and R34 proceed straight via Stilwater BP Garage turn right at cross road before reaching Vryheid proceed on R34 via Bhekuzulu Township enter R69 road via Louwsburg turn left at Road intersection enter r66 road via Magudu, turn left enter N2 Road proceed straight enter Pongola Taxi Rank return same route to Newcastle.</p> |
| 12.29 | <p>ROUTE 42 FROM NEWCASTLE TO NORMANDIEN From Newcastle Taxi Rank exit with Terminus Street turn left with Sutherland Street turn right with Scott Street to Lennoxton with Road P39 to Normandien pick and drop returning using same route.</p> |
| 12.30 | <p>ROUTE 45 FROM NEWCASTLE TO DUNDEE From Newcastle approved Taxi Rank proceed across Terminus Street, enter Voortrekker Street turn left to Kirkland Street, turn right enter Allen Street, proceed turn left to N11 proceed straight turn left to R621 via NDH enter proceed straight via Hutternsprut turn left to Dundee enter Landman Street turn left enter Dundee approved Taxi Rank return with same route to Newcastle.</p> |



transport

Department:
Transport
Province of KwaZulu-Natal

GAZETTE

LGKZNG59-2016-JAN

REGION: ALL

| | |
|--|--|
| 1) Application Number: APP0045485 | 2) Gazette Number: LGKZNG59-2016-JAN |
| 3) Applicant: TL MYENDE ID NO. 5812195285088 Association: UMZINTO TAXI OWNERS ASSOCIATION | 4) Applicant Address: PO BOX 502 MALANGENI UMZINTO 4200 |
| 5) Existing Licence Holder: NOT APPLICABLE ID NO. NOT APPLICABLE | 6) Existing Licence Holder Address: NOT APPLICABLE |
| 7) Type of application: NEW OPERATING LICENCE | 8) Operating Licence Number: LKNKZN0118925 |
| 9) Vehicle Type: NOT AVAILABLE | 10) 1 x 0 (SEATED) + 0 (STANDING) |
| 11) Region: UGU-OGWINI | |

| | |
|------|--|
| 12.1 | <p>1. UMZINTO TO DURBAN (FORWARD JOURNEY) DEPART FROM UMZINTO TAXI RANK, TURN LEFT INTO UMZINTO OLD MAIN ROAD, TURN LEFT INTO PARK RYNIE – UMZINTO ROAD, TURN LEFT INTO R6129 (PARK RYNIE IXOPO ROAD), TURN LEFT INTO R104, THEN INTO N2 FREEWAY NORTH BOUND, TURN LEFT INTO JOYNER ROAD, TURN RIGHT INTO JEFFELS ROAD, DROP OFF POINT AT THE INTERSECTION OF PROSPECTION ROAD, TURN RIGHT INTO OLD SOUTH COAST ROAD, TURN LEFT INTO PRINCE MCWAYIZENI DRIVE, DROP OFF POINT EZIMBUZINI TAXI RANK, PROCEED ALONG PRINCE MCWAYIZENI DRIVE, TURN RIGHT INTO MANGOSUTHU HIGHWAY, DROP OFF POINT AT THE UMLAZI TEHUIS HOTEL ENTRANCE, PROCEED ALONG SOUTH COAST ROAD, DROP OFF POINT AT S.J.SMITH HOSTEL ENTRANCE, PROCEED ALONG THE SOUTH COAST, DROP OFF POINT AT MEREBANK RAILWAY STATION, PROCEED ALONG SOUTH COAST ROAD, THEN TURN LEFT INTO EDWIN SWALES VC DRIVE, PROCEED TO UMBILO ROAD DROP OFF POINT AT KING EDWARD ENTRANCE, PROCEED ALONG UMBILO ROAD THEN TURN RIGHT INTO GALE STREET, TURN LEFT INTO WARWICK AVENUE, TURN RIGHT INTO THE RANK NO 2900-293 AND OFF LOAD PASSENGERS.</p> <p>(RETURN JOURNEY) DEPART FROM THE TAXI RANK 290-293 WARWICK AVENUE, DURBAN, TURN LEFT INTO WEST STREET, TURN RIGHT INTO PARK STREET AT THE INTERSECTION WITH SMITH STREET, TURN RIGHT INTO SOUTHERN FREEWAY (M4), LEFT INTO THE N2 SOUTH BOUND, PROCEED STRAIGHT, TURN LEFT INTO THE R100, TURN RIGHT INTO R120, DROP OFF POINT AT THE GJ CROOKES HOSPITAL ENTRANCE, PRO</p> <p>1. UMZINTO TO DURBAN (FORWARD JOURNEY) DEPART FROM UMZINTO TAXI RANK, TURN LEFT INTO UMZINTO OLD MAIN ROAD, TURN LEFT INTO PARK RYNIE – UMZINTO ROAD, TURN LEFT INTO R6129 (PARK RYNIE IXOPO ROAD), TURN LEFT INTO R104, THEN INTO N2 FREEWAY NORTH BOUND, TURN LEFT INTO JOYNER ROAD, TURN RIGHT INTO JEFFELS ROAD, DROP OFF POINT AT THE INTERSECTION OF PROSPECTION ROAD, TURN RIGHT INTO OLD SOUTH COAST ROAD, TURN LEFT INTO PRINCE MCWAYIZENI DRIVE, DROP OFF POINT EZIMBUZINI TAXI RANK, PROCEED ALONG PRINCE MCWAYIZENI DRIVE, TURN RIGHT INTO MANGOSUTHU HIGHWAY, DROP OFF POINT AT THE UMLAZI TEHUIS HOTEL ENTRANCE, PROCEED ALONG SOUTH COAST ROAD, DROP OFF POINT AT S.J.SMITH HOSTEL ENTRANCE, PROCEED ALONG THE SOUTH COAST, DROP OFF POINT AT MEREBANK RAILWAY STATION, PROCEED ALONG SOUTH COAST ROAD, THEN TURN LEFT INTO EDWIN SWALES VC DRIVE, PROCEED TO UMBILO ROAD DROP OFF POINT AT KING EDWARD ENTRANCE, PROCEED ALONG UMBILO ROAD THEN TURN RIGHT INTO GALE STREET, TURN LEFT INTO WARWICK AVENUE, TURN RIGHT INTO THE RANK NO 2900-293 AND OFF LOAD PASSENGERS</p> <p>(RETURN JOURNEY) DEPART FRO</p> |
|------|--|



transport

Department:
Transport
Province of KwaZulu-Natal

GAZETTE

LGKZNG59-2016-JAN

REGION: ALL

| | |
|------|--|
| 12.2 | <p>UMZINTO TO BHIZANA AND RETURN: Depart from Umzinto Taxi Rank, turn left at Umzinto Old Main Road, turn left Esperanza Sezela Road and turn right into Freeway Southbound until the end of the Freeway proceed along R61 direct to Bhizana Taxi Rank.</p> <p>RETURN: Depart from Bhizana Taxi Rank and turn right into R61 Freeway proceed straight until beginning of the N2 Freeway North Bound at South Broom proceed along the N2 Freeway, turn left at the Sezela intersection, turn left again into Esperanza Sezela Road, off load at Burton and off load at Nyuswa, off load at Kwa Shabalala, off load at Gilbhen , off load at Ndlovini and off load at Mahlubi Store, off load at Bhiniva, off load at Epulangwen, off load at Chibini, off load at Esperanza , off load at Engine Motor Garage, off load at FNB Bank , off at Kismet Store and off load at Checkout Store , pass robot turn right at Umzinto Taxi Rank and return.</p> |
| 12.3 | <p>4. UMZINTO TO MALANGENI AREA"(FORWARD JOURNEY) "Depart from the Umzinto Taxi Rank, turn left into the Umzinto Old Main Road, drop off and pick up passengers at Standard and First National Banks, turn left into Esperanza Sezela Road, drop and pick up passengers at Umzinto Station, proceed along the same road, drop and pick up passengers at Esperanza Old Mill, drop and pick up passengers at Drift Store, proceed along the same road, drop and pick up passengers at D13 intersection (Plangweni), proceed along the same road, drop and pick up passengers at Ezimangweni, drop off and pick up passengers at Beneva intersection, drop and pick up passengers at Amahlubi Store (KwaHlanti), drop off and pick up passengers at Kwajiji Intersection, drop and pick up passengers at Ndlovini , drop off and pick up passengers at Glibeni intersection, drop off and pick up passengers at Shabalala point, proceed along the same road, drop and pick up at N2 on ramp, proceed into R102 road, drop off at N2 Sezela off-ramp, proceed along R102, drop off and pick up passengers at Old Sezela Road Intersection, drop off and pick up at the D13 Road Intersection, turn left into D13. Drop off and pick up at KwaShange Loading Zone, proceed along D13 Road, drop off and pick up at Nkombo intersection then turn right into an unnamed road, proceed along the same road, drop off and pick up at KwaMngoma turn right into D13 Road. Proceed along the same Road, pick up and drop off at Mhangamkhulu School. Proceed along D13 Road until the intersection with Esperanza Sezela Road, cross over to the unnamed Road. Drop off and pick up at KwaThusi, drop off and pick up at Mngqubuzeni Circle, proceed along the unnamed Road. Drop off and pick up at KwaMasithela, turn left into Beneva Compound, drop off and pick up at Magundenyana, drop off and pick up at KwaMthiyane. Proceed along the unnamed Road until Beneva Esperanza Sezela Road intersection, turn left into Esperanza Sezela Road, drop off and pick up at Ezimangweni. Drop off and pick up at Plangweni and Esperanza Sezela Road intersection (Plangweni), drop off and pick up at Echibini, drop off and pick up at Drift Store turn off. Proceed along the same Road, drop off and pick up at Esperanza Ld Sugar Mill, dropp off and pick up at Somkhandi Hospital. Drop off and pick up at Umzinto Station, turn right into Umzinto Old Main Road, drop off and pick up at Standard Bank and First National Bank. Drop off and pick up at Kismet Trading Store, drop off and pick u</p> |
| 12.4 | <p>5. UMZINTO TO KELSO STATION (FORWARD JOURNEY) Depart from Umzinto Taxi Rank, turn left Umzinto Old Main Road, turn left into Esperanza Sezela Road proceed, turn left into D13 Road, proceed, turn left into R102, drop off and pick up at Selbourne Hotel Golf Club, drop and pick up at Umdoni Park entrance, proceed at Tea Garden, drop off and pick up at Aires Nursery turn off, proceed along R102, drop off and pick up at Kelso Clinic Shelter, proceed and turn right into Kelso Station Road, drop off and pick up at the Station, proceed along the same Road at Happy Wanderers Caravan Park Circle, drop off and pick up passengers, turn back along Station Road, turn right into R102, drop off and pick up at Abrams Farm, turn off, proceed along R102, drop off and pick up at Ellingham Estate Holiday Resort, proceed, drop off and pick up at Halfway Service Station, proceed right into R612, proceed straight to Park Rynie Station, drop off and pick up passengers</p> <p>(RETURN JOURNEY) Depart from Park Rynie Station, turn left into R612, drop off and pick up passengers, at Park Rynie Service Station, turn left into R102, drop off and pick up passengers at Abrams Farms, proceed along R102, drop off and pick up passengers at Kelso Station Road, turn off proceed along R102, drop off and pick up passengers at the Clinic Shelter, drop off and pick up passengers at Pennington Tea Gardens, turn off , proceed, turn right into D13 Road, drop off and pick up passengers at Nkombo point, proceed along D13 Road, at Intersection, turn right into Sezela Esperanza Road, turn right again into Old Main Road Umzinto and turn right into Umzinto Taxi Rank</p> |



transport

Department:
Transport
Province of KwaZulu-Natal

GAZETTE

LGKZNG59-2016-JAN

REGION: ALL

| | |
|-------------|---|
| <p>12.5</p> | <p>8UMZINTO TO PORT ST. JOHNS (FORWARD JOURNEY) DEPART FROM UMZINTO TAXI RANK, TURN LEFT UMZINTO OLD MAIN ROAD, TURN LEFT INTO ESPERANZA SEZELA ROAD, TURN RIGHT INTO N2 FREEWAY SOUTH BOUND, UNTIL END OF FREEWAY, PROCEED ALONG R61, DIRECT TO PORT ST. JOHNS MUNICIPALITY TAXI RANK</p> <p>(RETURN JOURNEY) DEPART FROM PORT ST. JOHNS TAXI RANK, TURN RIGHT INTO R61, PROCEED STRAIGHT UNTIL THE BEGINNING OF N2 FREEWAY NORTH BOUND, AT SOUTH BROOM, PROCEED ALONG THE N2 FREEWAY, TURN LEFT AT THE SEZELA INTERCHANGE, TURN LEFT AGAIN INTO ESPERANZA SEZELA ROAD, OFF LOAD AT BURTON POINT AND OFF LOAD PASSENGERS AT NYUSWA TURN OFF, OFF LOAD AT SHABALALA POINT, OFF LOAD AT GILIBHENI, OFF LOAD PASSENGERS AT NDLOVINI, OFF LOAD PASSENGERS AT MAHLUBI STORE, OFF LOAD PASSENGERS, BENEVA OFF LOAD PASSENGERS AT PULANGWENI, OFF LOAD PASSENGERS AT CHIBINI, OFF LOAD PASSENGERS AT ESPERANZA, OFF LOAD AT ENGEN GARAGE, OFF LOAD AT FNB AND STANDARD BANK, OFF LOAD PASSENGERS AT KISMET STORE, TURN RIGHT AT UMZINTO TAXI RANK, OFF LOAD PASSENGERS.</p> |
| <p>12.6</p> | <p>9. UMZINTO TO PORT SHEPSTONE (FORWARD JOURNEY) From Umzinto Taxi Rank, turn left into Old Main Road, turn left into Esperanza to Sezela Road, turn right to (N2) South Boundary, turn left into R102, drop off only at Hibberdene along R102, drop off only, at the intersection of R102 Pairview Mission Umzumbe Road, drop off only at the intersection of R102 and Umzumbe Station Road, drop off Melville Road intersection and R102, drop off only at South Port, turn off along R102, drop off only at the Sea Park along R102, turn right into Akien Street, turn left into Nelson Mandela Drive, turn right into Ryder Road, proceed into the Rank, offload and pick up</p> <p>(RETURN JOURNEY) From Port Shepstone Taxi Rank, into Ryder Road, turn left into Shepstone Street, turn right into Reynold Street, turn right into Colley Street, turn left into Bazley Street, left again into R102, turn right again in N2 Freeway North Boundary, turn left into Esperanza Sezela Raod, drop of at Burton intersection of Esperanza Sezela and R102, drop off at Kwa Nyuswa at Shabalala, drop off at Glibheni drop off at Kwajiji junction, turn right into Umzinto Old Main Road, turn right into Umzinto Old Main Road, turn right into Umzinto Taxi Rank and off load passengers</p> |
| <p>12.7</p> | <p>UMZINTO TO SCOTTBURGH & RETURN: Depart from Umzinto Taxi rank, turn left into Umzinto Old Main Road, turn left into Umzinto Park Rynie Road, drop off and pick up at Umzinto Secondary School point, turn left into Court Road drop off and pick up at OK Food Market proceed and turn left into R612 drop off and pick up at Umzinto Prison, Proceed along R612 pick up and drop off at Kwamelhloentombi point, proceed pick up and drop off at kwa Smith turn off, proceed pick up and drop off at Ellingham Estates turn off. Proceed along R612, pick up and drop off at Penny Road (Park Hill Garage) proceed along the same road pick up and drop off at Karims Lane, pick up and drop off at Home Affairs turn off, drop off and pick up at Café Erica and Total Garage point, drop off and pick up at Railway Station , drop off and pick up at Convent Road turn off, proceed along First Street Park Rynie turn left into Main Street, Beach Road, drop off and pick at the Pillay Market, proceed along Main Street at the intersection turn right into R102 drop off and pick up at Montana Point, proceed along R102 drop off at Scottburgh Mallturn off , drop off and pick up at GJ Crookes Hospital, proceed on the same road into Scottburgh Taxi Rank. (PICK UP ARE SUBJECT TO CONDITION 3 BELOW UMZINTO - DUMISA: 2209WC2209WC00053658, KZNBRCDBN002038. (FORWARD JOURNEY)</p> <p>Depart from Umzinto Taxi Rank, turn right into Umzinto Old Main, turn left into Riverside Park, drop off and pick up passengers at the Parking Area, proceed to the Umzinto Old Main Road and turn left, along the Main Road, drop off and pick up passengers at Temple Road, drop off and pick up passengers at Hazelwood Store, proceed along the Old Main Road, turn left into D153 Road, proceed along the D153 Road, then drop off and pick up at Karims, proceed along D153 Road, drop off and pick up at Oqalweni, proceed along the D153 Road then drop off and pick up passengers at Godeni, drop off and pick up passengers at Malungisa, drop off and pick up passengers at Kwa Makhanya, proceed along the same D153, drop off and pick up at Kwa Ngcobo, proceed on the same road, drop off and pick up at Kwantobela Store, drop off and pick up passengers at KwaMvubu Esiqiwini, proceed along the same Road, drop and pick up passengers at KwaDumisa Eringini</p> <p>(FORWARD JOURNEY)</p> <p>Pick up and drop off passengers at kwaDumisa Eringini, proceed along D153 Road, pick up and drop at kwaMbulu Esiqiwini, proceed along the same road, pic</p> |



transport

Department:
Transport
Province of KwaZulu-Natal

GAZETTE

LGKZNG59-2016-JAN

REGION: ALL

| | |
|------|--|
| 12.8 | <p>UMZINTO TO DUMISA (FORWARD JOURNEY) Depart from Umzinto Taxi Rank, turn right into Umzinto Old Main, turn left into Riverside Park, drop off and pick up passengers at the Parking Area, proceed to the Umzinto Old Main Road and turn left, along the Main Road, drop off and pick up passengers at Temple Road, drop off and pick up passengers at Hazelwood Store, proceed along the Old Main Road, turn left into D153 Road, proceed along the D153 Road, then drop off and pick up at Karims, proceed along D153 Road, drop off and pick up at Oqalweni, proceed along the D153 Road then drop off and pick up passengers at Godeni, drop off and pick up passengers at Malungisa, drop off and pick up passengers at Kwa Makhanya, proceed along the same D153, drop off and pick up at Kwa Ngcobo, proceed on the same road, drop off and pick up at Kwantobela Store, drop off and pick up passengers at KwaMvubu Esiqiwini, proceed along the same Road, drop and pick up passengers at KwaDumisa Eringini. (FORWARD JOURNEY) Pick up and drop off passengers at kwaDumisa Eringini, proceed along D153 Road, pick up and drop at kwaMbulu Esiqiwini, proceed along the same road, pick up and drop off passengers at kwaNtobela Store proceed, pick up and drop off passengers at kwaNgcobo Store, proceed along the same road, pick up and drop off passengers at Ediphwini Rank, proceed along the same road, pick up and drop off passengers at kwaMakhanya, proceed pick up and drop off passengers at kwaMalungisa, proceed pick up and drop off at Oqalweni, proceed and pick passengers at Karims, proceed along the same road (D153), turn right into Umzinto Old Main Road, pick up and drop off passengers at Hazelwood Store, proceed along the same road, pick up and drop off passengers at Temple Road, proceed along the Old Main Road, turn right into Riverside Park parking area, drop off and pick up passengers and return into Umzinto Old Main Road, turn left into Umzinto Taxi Rank.</p> |
| 12.9 | <p>CONDITIONS/RESTRICTIONS</p> <ol style="list-style-type: none"> 1. Passengers may be picked up and/or set down only at designated Taxi Rank or Taxi Stop, which shall exclude Bus Stops. 2. Entry or ranking on private property is not permitted without permission of the Landlord, a copy of which must be supplied to the Board before issue operating license. 3. Without having entered into an agreement with other operators on a common route, as contemplated by section 88 (2) (B) of Act 22 of 2000, the picking up or setting down of passengers on such route is not permitted. A copy of such agreement must be supplied to the Board. 4. At ranks, whether on -street or off-street, only the taxis that can be accommodated in the demarcated area may occupy the rank, excess vehicles must hold elsewhere at designated holding areas. 5. Rank permits or letters of authority must be produced in respect of all ranks in municipal arrears, in particular major towns and cities. 6. The allocation of any route or portion of a route is subject to the condition that it has been approved and allocated in good faith and that such route will be invalid should it transpire that the route or portion thereof will, or has caused conflict due to it having been approved based on incorrect or false information supplied to the Board or as a result of an error. In such instance the operating license must be returned to the Board for correction. 7. The vehicle must be covered by motor vehicle insurance as well as personal liability insurance. |



transport

Department:
Transport
Province of KwaZulu-Natal

GAZETTE

LGKZNG59-2016-JAN
REGION: ALL

| | |
|---|--|
| <p>1) Application Number: APP0045486</p> <p>3) Applicant: TL MYENDE ID NO. 5812195285088 Association: UMZINTO TAXI OWNERS ASSOCIATION</p> <p>5) Existing Licence Holder: NOT APPLICABLE ID NO. NOT APPLICABLE</p> <p>7) Type of application: NEW OPERATING LICENCE</p> <p>9) Vehicle Type: MINIBUS</p> <p>11) Region: UGU-OGWINI</p> | <p>2) Gazette Number: LGKZNG59-2016-JAN</p> <p>4) Applicant Address: PO BOX 502 UMZINTO 4200</p> <p>6) Existing Licence Holder Address: NOT APPLICABLE</p> <p>8) Operating Licence Number: LKNKZN0128868</p> <p>10) 1 x 14 (SEATED) + 0 (STANDING)</p> |
| <p>12.1</p> <p>1. UMZINTO TO DURBAN (FORWARD JOURNEY) DEPART FROM UMZINTO TAXI RANK, TURN LEFT INTO UMZINTO OLD MAIN ROAD, TURN LEFT INTO PARK RYNIE – UMZINTO ROAD, TURN LEFT INTO R6129 (PARK RYNIE IXOPO ROAD), TURN LEFT INTO R104, THEN INTO N2 FREEWAY NORTH BOUND, TURN LEFT INTO JOYNER ROAD, TURN RIGHT INTO JEFFELS ROAD, DROP OFF POINT AT THE INTERSECTION OF PROSPECTION ROAD, TURN RIGHT INTO OLD SOUTH COAST ROAD, TURN LEFT INTO PRINCE MCWAYIZENI DRIVE, DROP OFF POINT EZIMBUZINI TAXI RANK, PROCEED ALONG PRINCE MCWAYIZENI DRIVE, TURN RIGHT INTO MANGOSUTHU HIGHWAY, DROP OFF POINT AT THE UMLAZI TEHUIS HOTEL ENTRANCE, PROCEED ALONG SOUTH COAST ROAD, DROP OFF POINT AT S.J.SMITH HOSTEL ENTRANCE, PROCEED ALONG THE SOUTH COAST, DROP OFF POINT AT MEREBANK RAILWAY STATION, PROCEED ALONG SOUTH COAST ROAD, THEN TURN LEFT INTO EDWIN SWALES VC DRIVE, PROCEED TO UMBILO ROAD DROP OFF POINT AT KING EDWARD ENTRANCE, PROCEED ALONG UMBILO ROAD THEN TURN RIGHT INTO GALE STREET, TURN LEFT INTO WARWICK AVENUE, TURN RIGHT INTO THE RANK NO 2900-293 AND OFF LOAD PASSENGERS.</p> <p>(RETURN JOURNEY) DEPART FROM THE TAXI RANK 290-293 WARWICK AVENUE, DURBAN, TURN LEFT INTO WEST STREET, TURN RIGHT INTO PARK STREET AT THE INTERSECTION WITH SMITH STREET, TURN RIGHT INTO SOUTHERN FREEWAY (M4), LEFT INTO THE N2 SOUTH BOUND, PROCEED STRAIGHT, TURN LEFT INTO THE R100, TURN RIGHT INTO R120, DROP OFF POINT AT THE GJ CROOKES HOSPITAL ENTRANCE, PRO</p> <p>1. UMZINTO TO DURBAN (FORWARD JOURNEY) DEPART FROM UMZINTO TAXI RANK, TURN LEFT INTO UMZINTO OLD MAIN ROAD, TURN LEFT INTO PARK RYNIE – UMZINTO ROAD, TURN LEFT INTO R6129 (PARK RYNIE IXOPO ROAD), TURN LEFT INTO R104, THEN INTO N2 FREEWAY NORTH BOUND, TURN LEFT INTO JOYNER ROAD, TURN RIGHT INTO JEFFELS ROAD, DROP OFF POINT AT THE INTERSECTION OF PROSPECTION ROAD, TURN RIGHT INTO OLD SOUTH COAST ROAD, TURN LEFT INTO PRINCE MCWAYIZENI DRIVE, DROP OFF POINT EZIMBUZINI TAXI RANK, PROCEED ALONG PRINCE MCWAYIZENI DRIVE, TURN RIGHT INTO MANGOSUTHU HIGHWAY, DROP OFF POINT AT THE UMLAZI TEHUIS HOTEL ENTRANCE, PROCEED ALONG SOUTH COAST ROAD, DROP OFF POINT AT S.J.SMITH HOSTEL ENTRANCE, PROCEED ALONG THE SOUTH COAST, DROP OFF POINT AT MEREBANK RAILWAY STATION, PROCEED ALONG SOUTH COAST ROAD, THEN TURN LEFT INTO EDWIN SWALES VC DRIVE, PROCEED TO UMBILO ROAD DROP OFF POINT AT KING EDWARD ENTRANCE, PROCEED ALONG UMBILO ROAD THEN TURN RIGHT INTO GALE STREET, TURN LEFT INTO WARWICK AVENUE, TURN RIGHT INTO THE RANK NO 2900-293 AND OFF LOAD PASSENGERS</p> <p>(RETURN JOURNEY) DEPART FRO</p> | |



transport

Department:
Transport
Province of KwaZulu-Natal

GAZETTE

LGKZNG59-2016-JAN

REGION: ALL

| | |
|------|---|
| 12.2 | <p>4. UMZINTO TO MALANGENI AREA"(FORWARD JOURNEY) "Depart from the Umzinto Taxi Rank, turn left into the Umzinto Old Main Road, drop off and pick up passengers at Standard and First National Banks, turn left into Esperanza Sezela Road, drop and pick up passengers at Umzinto Station, proceed along the same road, drop and pick up passengers at Esperanza Old Mill, drop and pick up passengers at Drift Store, proceed along the same road, drop off at N2 Sezela off-ramp, proceed along R102, drop off and pick up passengers at Old Sezela Road Intersection, drop off and pick up at the D13 Road Intersection, turn left into D13. Drop off and pick up at KwaShange Loading Zone, proceed along D13 Road, drop off and pick up at Nkombo intersection then turn right into an unnamed road, proceed along the same road, drop off and pick up at KwaMngoma turn right into D13 Road. Proceed along the same Road, pick up and drop off at Mhangamkhulu School. Proceed along D13 Road until the intersection with Esperanza Sezela Road, cross over to the unnamed Road. Drop off and pick up at KwaThusi, drop off and pick up at Mngqubuzeni Circle, proceed along the unnamed Road. Drop off and pick up at KwaMasithela, turn left into Beneva Compound, drop off and pick up at Magundenyana, drop off and pick up at KwaMthiyane. Proceed along the unnamed Road until Beneva Esperanza Sezela Road intersection, turn left into Esperanza Sezela Road, drop off and pick up at Ezimangweni. Drop off and pick up at Plangweni and Esperanza Sezela Road intersection (Plangweni), drop off and pick up at Echibini, drop off and pick up at Drift Store turn off. Proceed along the same Road, drop off and pick up at Esperanza Ld Sugar Mill, drop off and pick up at Somkhandi Hospital. Drop off and pick up at Umzinto Station, turn right into Umzinto Old Main Road, drop off and pick up at Standard Bank and First National Bank. Drop off and pick up at Kismet Trading Store, drop off and pick up</p> |
| 12.3 | <p>5. UMZINTO TO KELSO STATION (FORWARD JOURNEY) Depart from Umzinto Taxi Rank, turn left Umzinto Old Main Road, turn left into Esperanza Sezela Road proceed, turn left into D13 Road, proceed, turn left into R102, drop off and pick up at Selbourne Hotel Golf Club, drop and pick up at Umdoni Park entrance, proceed at Tea Garden, drop off and pick up at Aires Nursery turn off, proceed along R102, drop off and pick up at Kelso Clinic Shelter, proceed and turn right into Kelso Station Road, drop off and pick up at the Station, proceed along the same Road at Happy Wanderers Caravan Park Circle, drop off and pick up passengers, turn back along Station Road, turn right into R102, drop off and pick up at Abrams Farm, turn off, proceed along R102, drop off and pick up at Ellingham Estate Holiday Resort, proceed, drop off and pick up at Halfway Service Station, proceed right into R612, proceed straight to Park Rynie Station, drop off and pick up passengers</p> <p>(RETURN JOURNEY) Depart from Park Rynie Station, turn left into R612, drop off and pick up passengers, at Park Rynie Service Station, turn left into R102, drop off and pick up passengers at Abrams Farms, proceed along R102, drop off and pick up passengers at Kelso Station Road, turn off proceed along R102, drop off and pick up passengers at the Clinic Shelter, drop off and pick up passengers at Pennington Tea Gardens, turn off, proceed, turn right into D13 Road, drop off and pick up passengers at Nkombo point, proceed along D13 Road, at Intersection, turn right into Sezela Esperanza Road, turn right again into Old Main Road Umzinto and turn right into Umzinto Taxi Rank</p> |
| 12.4 | <p>9. UMZINTO TO PORT SHEPSTONE (FORWARD JOURNEY) From Umzinto Taxi Rank, turn left into Old Main Road, turn left into Esperanza to Sezela Road, turn right to (N2) South Boundary, turn left into R102, drop off only at Hibberdene along R102, drop off only, at the intersection of R102 Pairview Mission Umzumbe Road, drop off only at the intersection of R102 and Umzumbe Station Road, drop off Melville Road intersection and R102, drop off only at South Port, turn off along R102, drop off only at the Sea Park along R102, turn right into Akien Street, turn left into Nelson Mandela Drive, turn right into Ryder Road, proceed into the Rank, offload and pick up</p> <p>(RETURN JOURNEY) From Port Shepstone Taxi Rank, into Ryder Road, turn left into Shepstone Street, turn right into Reynold Street, turn right into Colley Street, turn left into Bazley Street, left again into R102, turn right again in N2 Freeway North Boundary, turn left into Esperanza Sezela Raod, drop of at Burton intersection of Esperanza Sezela and R102, drop off at Kwa Nyuswa at Shabalala, drop off at Glibheni drop off at Kwajiji junction, turn right into Umzinto Old Main Road, turn right into Umzinto Old Main Road, turn right into Umzinto Taxi Rank and off load passengers</p> |



transport

Department:
Transport
Province of KwaZulu-Natal

GAZETTE

LGKZNG59-2016-JAN

REGION: ALL

| | |
|-------------|--|
| 12.5 | <p>UMZINTO TO SCOTTBURGH & RETURN: Depart from Umzinto Taxi rank, turn left into Umzinto Old Main Road, turn left into Umzinto Park Rynie Road, drop off and pick up at Umzinto Secondary School point, turn left into Court Road drop off and pick up at OK Food Market proceed and turn left into R612 drop off and pick up at Umzinto Prison, Proceed along R612 pick up and drop off at Kwamelhloentombi point, proceed pick up and drop off at kwa Smith turn off, proceed pick up and drop off at Ellingham Estates turn off. Proceed along R612, pick up and drop off at Penny Road (Park Hill Garage) proceed along the same road pick up and drop off at Karims Lane, pick up and drop off at Home Affairs turn off, drop off and pick up at Café Erica and Total Garage point, drop off and pick up at Railway Station , drop off and pick up at Convent Road turn off, proceed along First Street Park Rynie turn left into Main Street, Beach Road, drop off and pick at the Pillay Market, proceed along Main Street at the intersection turn right into R102 drop off and pick up at Montana Point, proceed along R102 drop off at Scottburgh Mallturn off , drop off and pick up at GJ Crookes Hospital, proceed on the same road into Scottburgh Taxi Rank. (PICK UP ARE SUBJECT TO CONDITION 3 BELOW UMZINTO - DUMISA: 2209WC2209WC00053658, KZNBRCDBN002038. (FORWARD JOURNEY)</p> <p>Depart from Umzinto Taxi Rank, turn right into Umzinto Old Main, turn left into Riverside Park, drop off and pick up passengers at the Parking Area, proceed to the Umzinto Old Main Road and turn left, along the Main Road, drop off and pick up passengers at Temple Road, drop off and pick up passengers at Hazelwood Store, proceed along the Old Main Road, turn left into D153 Road, proceed along the D153 Road, then drop off and pick up at Karims, proceed along D153 Road, drop off and pick up at Oqalweni, proceed along the D153 Road then drop off and pick up passengers at Godeni, drop off and pick up passengers at Malungisa, drop off and pick up passengers at Kwa Makhanya, proceed along the same D153, drop off and pick up at Kwa Ngcobo, proceed on the same road, drop off and pick up at Kwantobela Store, drop off and pick up passengers at KwaMvubu Esiqiwini, proceed along the same Road, drop and pick up passengers at KwaDumisa Eringini</p> <p>(FORWARD JOURNEY)</p> <p>Pick up and drop off passengers at kwaDumisa Eringini, proceed along D153 Road, pick up and drop at kwaMbulu Esiqiwini, proceed along the same road, pic</p> |
| 12.6 | <p>UMZINTO TO DUMISA (FORWARD JOURNEY)Depart from Umzinto Taxi Rank, turn right into Umzinto Old Main, turn left into Riverside Park, drop off and pick up passengers at the Parking Area, proceed to the Umzinto Old Main Road and turn left, along the Main Road, drop off and pick up passengers at Temple Road, drop off and pick up passengers at Hazelwood Store, proceed along the Old Main Road, turn left into D153 Road, proceed along the D153 Road, then drop off and pick up at Karims, proceed along D153 Road, drop off and pick up at Oqalweni, proceed along the D153 Road then drop off and pick up passengers at Godeni, drop off and pick up passengers at Malungisa, drop off and pick up passengers at Kwa Makhanya, proceed along the same D153, drop off and pick up at Kwa Ngcobo, proceed on the same road, drop off and pick up at Kwantobela Store, drop off and pick up passengers at KwaMvubu Esiqiwini, proceed along the same Road, drop and pick up passengers at KwaDumisa Eringini. (FORWARD JOURNEY)Pick up and drop off passengers at kwaDumisa Eringini, proceed along D153 Road, pick up and drop at kwaMbulu Esiqiwini, proceed along the same road, pick up and drop off passengers at kwaNtobela Store proceed, pick up and drop off passengers at kwaNgcobo Store, proceed along the same road, pick up and drop off passengers at Ediphwini Rank, proceed along the same road, pick up and drop off passengers at kwaMakhanya, proceed pick up and drop off passengers at kwaMalungisa, proceed pick up and drop off at Oqalweni, proceed and pick passengers at Karims, proceed along the same road (D153), turn right into Umzinto Old Main Road, pick up and drop off passengers at Hazelwood Store, proceed along the same road, pick up and drop off passengers at Temple Road, proceed along the Old Main Road, turn right into Riverside Park parking area, drop off and pick up passengers and return into Umzinto Old Main Road, turn left into Umzinto Taxi Rank.</p> |



transport

Department:
Transport
Province of KwaZulu-Natal

GAZETTE

LGKZNG59-2016-JAN

REGION: ALL

| | |
|--|--|
| 1) Application Number: APP0045487 | 2) Gazette Number: LGKZNG59-2016-JAN |
| 3) Applicant: L.Z. HLOMUKA ID NO. 5102160411087 Association: SIZWE TAXI ASSOCIATION | 4) Applicant Address: PO BOX 6354 MADADENI KWAZULU-NATAL 2951 |
| 5) Existing Licence Holder: NOT APPLICABLE ID NO. NOT APPLICABLE | 6) Existing Licence Holder Address: NOT APPLICABLE |
| 7) Type of application: NEW OPERATING LICENCE | 8) Operating Licence Number: DBN1252208 |
| 9) Vehicle Type: MINIBUS | 10) 1 x 15 (SEATED) + 0 (STANDING) |
| 11) Region: AMAJUBA | |
| 12.1 | ROUTE 1 FROM OSIZWENI TO MADADENI From Osizweni Township all Sections using authorised public road transport to join P483 at Empompini Teku, Khuzani then turn right at Teku to join BR1. |
| 12.2 | ROUTE 2 OSIZWENI TO MADADENI All section at Osizweni Township to join P483 at Jackalspan passing Empompini Teku, Khuzani then turn right to join BR2 into Madadeni passing Breuery then use any other authorised public transport route via Madadeni Shopping Center, Amajuba Regional Office use all ranking and shopping facilities. |
| 12.3 | ROUTE 3 OSIZWENI TO NEWCASTLE AND RETURN. From Osizweni Section A, D & F via Top Rank, Ward Five towards Empompini and join Main Road P483 join N11 turn right into Allen Street turn left into Kirklands Street, turn into Voortrekker Street into Newcastle Taxi Rank. RETURN: SAME AS FORWARD ROUTE RESTRICTION: NO RESTRICTION TO AND FROM. B. From Osizweni Section C, D & F Pass Makhanya Emafour, Jakkalspan and join P483 turn N11, turn right into Allen Street left into Kirkland Street, turn right into Voortrekker Street into Newcastle Taxi Rank. RETURN: SAME AS FORWARD ROUTE. RESTRICTION: NO RESTRICTION TO AND FROM. C. From Osizweni Section C, D & F Emathangini, Emaromeni, Esitolo Esitolo, Esimbomvini, Xolani towards Empompini and join P483, turn right into Hardwick Street, left into Harding Street, right into Allen Street, left into Sutherland, turn right into Voortrekker Street into Newcastle taxi rank. RETURN: SAME AS FORWARD ROUTE RESTRICTION TO AND FROM. D. From Osizweni Section C, D & F pass Khuzani, Manzana, and join P483, turn right into Asiphepe Road, Albert Wessels Road, turn right into Hardwick Street, left into Murchison Street, turn right into Voortrekker Street into Newcastle taxi rank. RETURN: SAME AS FORWARD ROUTE, RESTRICTION: NO RESTRICTION TO AND FROM. E. From Mndozo via Dicks, join P483, turn right into Asiphepe Road, into Albert Wessels Street, turn right into Farraday Street, right into Hardwick Street, left into Murchison Street, turn right into Voortrekker Street into Newcastle taxi rank. RETURN: SAME AS FORWARD ROUTE. RESTRICTION: NO RESTRICTION TO AND FROM. |
| 12.4 | 4. NEWCASTLE - ERMELO From Newcastle Terminus Taxi Rank, into Voortrekaar, turn left into Kirkland Street, turn left into Allen Street, into P354T, into N11-4, pass Charlestown, pass Volkrust, pass Amersfort entr with N11 Road to Ermelo with Kerk Street and turn right into Ermelo Taxi Rank |
| 12.5 | 5. NEWCASTLE - EMPANGENI From Newcastle Taxi Rank, into Voortrekker Street, turn left to Kirkland Street, turn right to Allen Street via Arbor park suburbs, turn left into N11 Road, turn right to P486 via Blauchbosch to Utrecht, turn right to Utrecht Road, intersection enter P41(R34), turn left at Blood river on P41(R33) and R34 via Stilwater BP Garage to Vryheid, turn right at cross Roads to PP523(R34) via Vryheid, pass Melmoth, turn left to Enkwalini Ndundulu area, into P47(R34) into Empangeni Main Road, turn right at Boxer Shopping Centre 'A' Taxi Rank Empangeni. |



transport

Department:
Transport
Province of KwaZulu-Natal

GAZETTE

LGKZNG59-2016-JAN

REGION: ALL

| | |
|---|--|
| 1) Application Number: APP0045488 | 2) Gazette Number: LGKZNG59-2016-JAN |
| 3) Applicant: GUMEDE VP ID NO. 6406185720086 Association: ST WENDOLINS KLAARWATER TAXI OWNERS ASS. | 4) Applicant Address: J1195 UMLAZI T/SHIP DURBAN 4066 |
| 5) Existing Licence Holder: NOT APPLICABLE ID NO. NOT APPLICABLE | 6) Existing Licence Holder Address: NOT APPLICABLE |
| 7) Type of application: NEW OPERATING LICENCE | 8) Operating Licence Number: LKNKZN0127825 |
| 9) Vehicle Type: MINIBUS | 10) 1 x 15 (SEATED) + 0 (STANDING) |
| 11) Region: DURBAN WEST | |
| 12.1 | <p>ST WENDOLINS TO DURBAN</p> <p>1. From Approved Taxi Rank in St Wendolins, turn right into M1 (Richmond Road) turn right into N3 turn left into Old Dutch Road, turn right into Market Road, right into Service Road behind English Market, right into Warwick Avenue Rank No.107 and return.</p> <p>2. From St Wendolins Taxi Rank along Klaarwater Road to Klaarwater, turn left into M1 (Richmond Road) turn right into N3 turn left into Old Dutch Road, joining Alice street turn right into Soldiers Way, right into Pine Street, turn right into Russel Street, turn left into Leopold Street, left Market Road, right Service Road to English Market, right into Warwick Avenue Rank No.107 and back to Klaarwater and St Wendolins Taxi Rank.</p> <p>3. From St Wendolins Taxi Rank along Klaarwater Road, Dermat Road to Luganda, turn left into Intake road, turn left M1 turn right into N3, turn left into Old Dutch Road, right Market Road, right Service Road behind English Market, turn left into Warwick Place proceed to Taxi Rank No.107 and back to Luganda and St Wendolins Taxi Rank.</p> <p>4 From St Wendolins Taxi Rank to Welbedatch West into Dermat Road to Luganda turn right into Thorntree Avenue joining Savanna Drive, turn right into M1, turn left into Hans Dettman Highway (M34) into Limpus Road, left into (M5) Underwood Road, turn right into Stapleton Road, turn right M13, turn left into N3, turn left into Old Dutch Road, right Market Road, right Service Road behind English Market, right into Warwick Avenue Taxi Rank No.107 and back to Welbedatch West and St Wendolins Taxi Rank.</p> |
| 12.2 | <p>ST WENDOLINS TO DURBAN VIA JACOBS</p> <p>From St Wendolins Taxi Rank to Welbedatch West into Dermar Road turn right into Thorntree Avenue joining Savanna Drive, turn right into M1 (Higginson Highway), turn left into South Coast Road (R102) turn left into Barrier Lane, turn left into Quality Street, turn left into Balfour Road into Jacobs Road, turn right into M4 proceed to Durban, turn left into Smith Street, turn right into Warwick Avenue Taxi Rank No.107 Warwick Avenue and return to St Wendolins Taxi Rank.</p> |
| 12.3 | <p>ST WENDOLINS TO ISIPINGO</p> <p>From St Wendolins Taxi Rank to Welbedacth West into Dermat Road turn right into Thorntree Avenue joining Savanna Drive, turn right into M1 (Higginson Highway), turn left into South Coast Road (R102) turn left into Prince Mcwayizeni Drive, left into Old Main Road (M35), right Alexander Avenue into Taxi Rank and back to Welbedatch West and St Wendolins Taxi Rank.</p> |



transport

Department:
Transport
Province of KwaZulu-Natal

GAZETTE

LGKZNG59-2016-JAN

REGION: ALL

- 12.4** APPROVED ROUTE SST WENDOLINS / KLAARWATER TAXI ASSOCIATION ROUTE 1"1. TO PINETOWN "1.1 From Approved Taxi Rank in St Wendolins turn right into M1 (Richmond Road) turn left into Abbot Francis Road, turn right into Hospital Road, left into Marianhill Hospital Taxi Rank and back into Hospital Road, turn left into Abbot Francis Road, turn left into M1 (Richmond Road) turn left into Westmead Road, turn right into Circuit Road, turn right into Clark Road, turn right into Alexander Road, turn left into M1 (Richmond Road) becoming Old Main Road, turn right into Anderson Road straight into Anderson Taxi Rank and back to St Wendolins Taxi Rank."1.2 From St Wendolins Taxi Rank along Klaarwater road to Klaarwater, turn right into Intake Road, turn left into M1 (Richmond Road), turn left into Abbot Francis Road, turn right into Hospital Road, left into Marianhill Hospital Taxi Rank and back into Hospital Road, turn left into Abbot Francis Road, turn left into M1 (Richmond Road) turn left into Westmead Road, turn right into Circuit Road, turn right into Clark Road, turn right into Alexander Road, turn left into M1 (Richmond Road) becoming Old Main Road, turn right into Anderson Road straight into Anderson Taxi Rank and back to Klaarwater Taxi Rank and St Wendolins Taxi Rank "1.3 From St Wendolins Taxi Rank into Klaarwater Road, right into Dermat Road to Luganda, turn left into Intake Road, turn left into M1 (Richmond Road), turn left into Abbot Francis Road, turn right into Hospital Road, left into Marianhill Hospital Taxi Rank and back into Hospital Road, turn left into Abbot Francis Road, turn left into M1 (Richmond Road) turn left into Westmead Road, turn right into Circuit Road, turn right into Clark Road, turn right into Alexander Road, turn left into M1 (Richmond Road) becoming Old Main Road, turn right into Anderson Road straight into Anderson Taxi Rank and back into Lugand Taxi Rank Klaarwater Taxi Rank and St Wendolins Taxi Rank "1.4 From St Wendolins Taxi Rank to Weldedatch West into Dermat Road turn right to Thorntree Avenue joining Savanna Drive, turn left into M1 (Richmond Road) turn left into Abbot Francis Road, turn right into Hospital Road, left into Marianhill Hospital Taxi Rank and back into Hospital Road, turn left into Abbot Francis Road, turn left into M1 (Richmond Road) turn left into Westmead Road, turn right into Circuit Road, turn right into Clark Road, turn right into Alexander Road, turn left into M1 (Richmond Road) becoming Old Main Road, tu



transport

Department:
Transport
Province of KwaZulu-Natal

GAZETTE

LGKZNG59-2016-JAN

REGION: ALL

| | |
|--|--|
| 1) Application Number: APP0045489 | 2) Gazette Number: LGKZNG59-2016-JAN |
| 3) Applicant: L.Z. HLOMUKA ID NO. 5102160411087 Association: SIZWE TAXI ASSOCIATION | 4) Applicant Address: PO BOX 6354 MADADENI KWAZULU-NATAL 2951 |
| 5) Existing Licence Holder: NOT APPLICABLE ID NO. NOT APPLICABLE | 6) Existing Licence Holder Address: NOT APPLICABLE |
| 7) Type of application: NEW OPERATING LICENCE | 8) Operating Licence Number: PMB1252207 |
| 9) Vehicle Type: MINIBUS | 10) 1 x 15 (SEATED) + 0 (STANDING) |
| 11) Region: AMAJUBA | |
| 12.1 | 5. NEWCASTLE - EMPANGENI From Newcastle Taxi Rank, into Voortrekker Street, turn left to Kirkland Street, turn right to allen Street via Arbor park suburbs, turn left into N11 Road, turn right to P486 via Blauchbosch to Utrecht, turn right to Utrecht Road, intersection enter P41(R34), turn left at Blood river on P41(R33) and R34 via Stilwater BP Garage to Vryheid, turn right at cross Roads to PP523(R34) vai-Vryheid, pass Melmoth, turn left to Enkwalini Ndundulu area, into P47(R34) into Empangeni Main Road, turn right at Boxer Shopping Centre 'A' Taxi Rank Empangeni. |
| 12.2 | 10. NEWCASTLE TO ULUNDI From Newcastle Taxi Rank join Voortrekker street, turn left into Marchison Street, right into Allen Street, turn left into N11, turn right to join P483, turn right R34, turn left at Blood River to R34 towards Still Water continue towards Vryheid and turn right to join Memoth Road until into Ulundi turn off proceed until Ulundi Taxi Rank and return along the same route. |



transport

Department:
Transport
Province of KwaZulu-Natal

GAZETTE

LGKZNG59-2016-JAN

REGION: ALL

| | |
|---|--|
| 1) Application Number: APP0045491 | 2) Gazette Number: LGKZNG59-2016-JAN |
| 3) Applicant: CB KHULU ID NO. 6512145481089 Association: MASHAMBISANE BARA BUFFALO FLATS T.A | 4) Applicant Address: P O BOX 83091 OSIZWENI KWAZULU-NATAL 2952 |
| 5) Existing Licence Holder: NOT APPLICABLE ID NO. NOT APPLICABLE | 6) Existing Licence Holder Address: NOT APPLICABLE |
| 7) Type of application: NEW OPERATING LICENCE | 8) Operating Licence Number: KZN0117468 |
| 9) Vehicle Type: MINIBUS | 10) 1 x 15 (SEATED) + 0 (STANDING) |
| 11) Region: AMAJUBA | |
| 12.1 | ROUTE 1MDAKANE TO NEWCASTLEFrom Mdakane Taxi Rank join Road P272, Annadale Mine, Rooi Point Farm, Sharpstone Lake, Kalvlakte, Mbabane, Emoyeni, ntendeka, Haalboom, join P296 Nine Miles join P283, Cavan Farm, KwaMathukuza join N11 via Emmasotsheni enter Allen St, turn left Kirkland Street, turn right Voortrekker St, turn left Terminus St enter approved Newcastle Taxi Rank and return. Restriction ? no restriction to and from. Offloading and loading at all points. |
| 12.2 | ROUTE 2MDAKANE TO NEWCASTLEFrom Mdakane approved Taxi Rank join P38 Road pick and drop Kilkeel, Mfundweni, Faibreeze join P296 Jokis, Springbok, Naas Farm, Kwaramlan, Mafahlawane, Ubuhlebozinyathi, Top Rank P296, 42 Complex Offloading and loading at all points, Nine Miles join P483, Cavan Farm pick and drop proceed to KwaMathukuza turn right Asiphephe Drive. Enter Industrial area pass N11 join Albert Street, turn left Kirkland Street, turn right Voortrekker St, turn left Terminus St enter Taxi Rank and return to Sutherland St, turn left York St or Hospital St and turn right Allen Street. Resctrictions ? no Restriction to and from. |
| 12.3 | ROUTE 3NEWCASTLE TO DURBANFrom Newcastle approved Taxi Rank, proceed across Terminus St, Turn right at Voortrekker Street, Turn left to Kirkland Street, turn right enter Allen Street proceed straight, turn right to N11, turn left to Helpmekkar, turn right to Peters Road, Turn right Colenso Road, turn left to R103, Turn left to n3, Proceed to Mooiriver Tollgate, Marianhill Tollgate, via Pinetown. Turn left to Alice Street Turn left to Albert Road, Umngeni Road and Osborn Road. Return with the same route to Newcastle. |
| 12.4 | ROUTE 4NEWCASTLE TO EMPANGENIFrom Newcastle Taxi Rank proceed across Terminus Street into Voortrekker Street, turn left at Kirkland Street, turn right at Allen Street proceed straight via Arbor Park suburb, turn left N11 Road proceed straight turn right to P483 Road, via Blaaubosch Osizweni to Utrecht, turn right at Utrecht Road intersection enter R34 Road proceed straight, turn left at Bloodriver enter R33 Road and cross Roads straight via Stilwater BP Garage on Road to Vryheid, turn right across Roads before entering Vryheid proceed on R34 Road via Vryheid. Proceed straight via Ulundi, via Melmoth, turn left at Enkwalini Ndundulu Area. Proceed straight on R34 enter Empangeni Taxi Rank. Return same route to Newcastle. |
| 12.5 | ROUTE 6NEWCASTLE TO LADYSMITHFrom Newcastle approved taxi Rank proceed across Terminus Street enter Voortrekker Street, Turn left at Kirkland Street, Turn right enter Allen Street Turn right to N11 join Crawchaw Street, Turn left enterLadysmith approved Taxi Rank Return with the same route to Newcastle. |
| 12.6 | ROUTE 7NEWCASTLE TO PIETERMARITZBURGFrom Newcastle approved Taxi Rank proceed across Terminus Street, enter Voortrekker Street, Turn left to Kirkland Street, Turn right enter Allen Street, Turn left to N11, Turn left to Helpmekkar Road, Turn right to Peters Road through Industrial, Turn right to peters Road Turn right to Colenso Road, Road Turn right to N3, Turn left to East Street enter Pietermaritzburg approved Taxi Rank. Return with the same route to Newcastle. |
| 12.7 | ROUTE 5NEWCSATLE TO PONGOLAFrom Newcastle Taxi Rank proceed straight across Terminus Street into Voortrekker Street, turn left at Kirkland Street turn right at Allen Street (main Street) proceed straight via Arbor Park suburb, turn left enter N11 Road, proceed straight turn right into R483 via Osizweni to Utrech, turn right Utrecht Road intersection enter R34 Road proceed straight, turn left at Bloodriver Road intersection enter R33 and R34 proceed straight via Stilwater BP Garage, turn right at cross-road before reaching Vryheid proceed on R34 via Bhekuzulu Township enter R69 Road, Louwsburg, turn left at Road intersection enter R66 road via Magudu, turn left enter N2 road proceed straight enter Pongola Taxi Rank, Return same route to Newcastle. |



transport

Department:
Transport
Province of KwaZulu-Natal

GAZETTE

LGKZNG59-2016-JAN

REGION: ALL

| | |
|---|---|
| 1) Application Number: APP0045493 | 2) Gazette Number: LGKZNG59-2016-JAN |
| 3) Applicant: FD DLAMINI ID NO. 5711305353085 Association: NOT AVAILABLE | 4) Applicant Address: PO BOX6622 MADADENI KWAZULU-NATAL 2951 |
| 5) Existing Licence Holder: NOT APPLICABLE ID NO. NOT APPLICABLE | 6) Existing Licence Holder Address: NOT APPLICABLE |
| 7) Type of application: NEW OPERATING LICENCE | 8) Operating Licence Number: NOT AVAILABLE |
| 9) Vehicle Type: MINIBUS | 10) 1 x 13 (SEATED) + 0 (STANDING) |
| 11) Region: AMAJUBA | |
| 12.1 | FROM HOUSE NO:1937 SECTION 6 MADADENI CORNER HOUSE OF THE MAIN ROAD. TAKE LEFT THEN TURN TO AMAZULU HIGH SCHOOL STRAIGHT TO T JUNCTION THEN TAKE LEFT THEN RIGHT STRAIGHT TO THE T JUNCTION TAKE RIGHT TO THE LEFT TURN OF DEDANGIFUNDE HIGH SCHOOL STRAIGHT TO THE BUS STOP TURN LEFT GO STRAIGHT FIRST RIGHT TURN AT HOUSE M1444 TAKE 1 SCHOLAR BACK TO THE MAIN ROAD TURN LEFT, AND TURN RIGHT BEFORE DEDANGIFUNDE SCHOOL TURN RIGHT AT HOUSE NO: M455 PICK UP 1 SCHOLAR, M557 PICK UP 3 SCHOLARS BACK TO MIAN ROAD PASS DEDANGIFUNDE SCHOOL TO THE T-JUNCTION TURN RIGHT THEN STRAIGHT TURN LEFT NEXT TO THE POST OFFICE TURN FIRST STREET TURN LEFT PASS2 STREET THIRD STREET TURN RIGHT AT HOUSE NO P776 PICK UP 1 SCHOLAR, P1309 PICK UP 3 SCHOLAR, NEXT STREET PICK UP 3 SCHOLARS. BACK TO THEMBALIHLE T-JUNCTION AMAZULU MAIN ROAD TURN LEFT TO STHOBELUMTHETHO SCHOOL LIVE 4 SCHOLARS THEN TO THE MAIN ROAD TO ZENZELE THEN LEFT TO THE RIGHT TO THOKOZA TO T-JUNCTION TAKE LEFT TO T-JUNCTION THEN TO THE THREE WAY STOP TAKE LEFT THEN RIGHT TO PASS AMAJUBA COLLEGE AND LIVE 3 KIDS AT SIPHENI SAME STREET KHASELIHLE 3KIDS AT KHASELIHLE FROM THERE TAKE LEFT PASS SIYAMUKELA FIRST LEFT TURN STRAIGHT TO VUMELANI AND DROP 1 KID AND RETURN. |



transport

Department:
Transport
Province of KwaZulu-Natal

GAZETTE

LGKZNG59-2016-JAN

REGION: ALL

| | |
|---|---|
| 1) Application Number: APP0045498 | 2) Gazette Number: LGKZNG59-2016-JAN |
| 3) Applicant: GETSEMANE FAMILY TRUST ID NO. 203/2008/PMB Association: INANDA TAXI OWNERS ASSOCIATION | 4) Applicant Address: PO BOX 97099 KWAZIMELE 4037 |
| 5) Existing Licence Holder: NOT APPLICABLE ID NO. NOT APPLICABLE | 6) Existing Licence Holder Address: NOT APPLICABLE |
| 7) Type of application: NEW OPERATING LICENCE | 8) Operating Licence Number: 1274018 |
| 9) Vehicle Type: MINIBUS | 10) 1 x 15 (SEATED) + 0 (STANDING) |
| 11) Region: GREATER NORTH | |
| 12.1 | 1. MTSEBHENI TO DURBAN VIA EKUKHANYENI 1.1 EKUKHANYENI TO DURBAN FROM EMTSHEBHENI TAXI RANK(DESPATCHING POINT)ONM25/MR93, ALONG MR93, AROUND THA CIRCLE, PROCEED AND TURNING RIGHT INTO M27, ALONG M27 AND PROCEED INTO EKUKHANYENI, RETURN ALONG M27, TURNING LEFT INTO MR93, ALONG MR93, INTO KwaMASHU HIGHWAY(M25), ALONG M25, RIGHT INTO N2, ALONG THE N2, TURNING LEFT AT THE OFF-RAMP TO M21(INANDA ROAD), LEFT INTO INANDA ROAD, INTO SEA COW LAKE ROAD, RIGHT INTO NORTH COAST ROAD, INTO UMGENI ROAD AND CONTINUE AS PER(1.4) OR (1.5)BELOW, PICKING UP AND DROPPING OFF EN ROUTE. |
| 12.2 | 1.2 AMATIWE(SS) INANDA TO DURBAN FROM EMTSHEBHENI TAXI RANK ON MR25/MR93, ALONG MR93, AROUND THE CIRCLE, PROCEED TURNING RIGHT INTO M27, AND PROCEED TO AMATIKWE(SS), AND RETURN ALONG M27, TURN LEFT INTO MR93, ALONG MR93, INTO KwaMASHU HIGHWAY(M25), ALONG M25, RIGHT INTO N2, ALONG N2, LEFT INTO INANDA ROAD (M21) OFF-RAMP, LEFT INTO INANDA ROAD, ALONG INANDA ROAD, INTO SEA COW LAKE ROAD, RIGHT INTO NORTH COAST ROAD, INTO UMGENI ROAD, AND CONTINUE AS PER (1.4) OR (1.5) BELOW. |
| 12.3 | 1.3 NYONI THWELENYE TO DURBAN FROM EMTSHEBHENI TAXI RANK ON MR25/MR93, AROUND THE CIRCLE, TURNING RIGHT INTO M27, ALONG M27, PASSING HLOLOHOLO AND PROCEED ALONG ROAD TO NYONI THWELENYE, AND RETURN TO M27, ALONG M27, LEFT INTO MR93, ALONG MR93, INTO MR936, INTO KwaMASHU HIGHWAY (M25),ALONG M25, RIGHT INTO THE N2,LEFT INTO INANDA ROAD(M21) OFF-RAMP, LEFT INTO INANDA ROAD, ALONG INANDA ROAD, INTO SEA COW LAKE ROAD, RIGHT INTO NORTH COAST ROAD, INTO UMGENI ROAD AND CONTINUE AS PER (1.4) OR (1.5) BELOW. |
| 12.4 | 1.4 MTSHEBHENI TO DURBAN VIA NGOQOKAZI: NGOQOKAZI TO DURBAN FROM THE STARTING POINT AT EMTSHEBHENI TAXI RANK ON MR25/MR93,ALONG MR93 AROUND THE CIRCLE, TURNING RIGHT INTO M27, ALONG M27, LEFT INTO MR93/M25, ALONG M25, INTO Kwa-MASHU HIGHWAY(M25), TURN RIGHT INTO N2, ALONG THE N2, TURN LEFT INTO THE M21 (INANDA ROAD)OFF-RAMP, LEFT INTO M21, INTO SEA COW LAKE ROAD, RIGHT INTO NORTH COAST ROAD, INTO SOLDIER'S WAY AND PROCEED TO SOLDIER'S WAY TAXI RANK, OR RIGHT INTO LEOPOLD STREET, RIGHT INTO WARWICK AVENUE, INTO CENTENARY ROAD AND PROCEED TO CENTENARY ROAD TAXI RANK. |



transport

Department:
Transport
Province of KwaZulu-Natal

GAZETTE

LGKZNG59-2016-JAN
REGION: ALL

| | |
|-------|--|
| 12.5 | <p>1.5 EMTSHEBHENI TO DURBAN VIA CONGO INANDA: CONGO TO DURBAN From The Starting Point At Emsthebheni Taxi Rank On M25/Mr93, Along Mr93 Around The Circle, Turning Right Into M27, Along M27, Turning Right Into Un-Named Road And Proceed To Congo And Return Along The Same Route Turning Left Into M27, Along M27, Turn Left Into Mr93, Along Mr93, Into Kwamashu Highway (M25), Into North Coast Road (R12), Into Umgeni Road,-(Into Soldier's Way And Proceed To Soldier's Way Taxi Rank), Or (Right Into Leopold Street, Right Into Warwick Avenue, Into Centenary Road, And Proceed To Centenary Road Taxi Rank). Alternatively Umgeni Road,-(Left Into Argyle Road, Right Into Brickhill Road, Into Point Road, Right Into Bay Terrace, Right Into Stanger Street, Left Into Ordnance Road, Left Into Soldier's Way, Right Into Queen Street, Right Into Field Street And Proceed To Soldier's Way Taxi Rank).Soldier's Way, Right Into Queen Street, Into Russel Street, Left into Leopold Street, Right Into Warwick Avenue, Into Centenary Road And Proceed To Centenary Road Taxi Rank. Soldier's Way, Right Into Pine Street, Into Russel Street, Left Into Leopold Street, Right Into Warwick Avenue, Into Centenary Road And Proceed To Centenary Road Taxi Rank. Right Into Leopold Street, Right Into Warwick Avenue, Right Into Alice Street, Right Into Soldier's Way And Proceed To Soldier's Way Taxi Rank.</p> |
| 12.6 | <p>EMSTHEBHENI TO DURBAN VIA EMACHOBENI(INANDA)/GWALA'S HOUSE FROM THE STARTING POINT AT EMSTHABHENI TAXI RANK ON M25/MR93, ALONG MR93,AROUND THE CIRCLE, PROCEED STRAIGHT PASSING INANDA POLICE STATION, ALONG NEWLANDS EXPRESS WAY (D138), ALONG NEWLANDS EXPRESS WAY, TURNING LEFT INTO DALMENY ROAD, CONTINUE PASSING (ETHEMBENI) STORE TO EMEPHENI AND RETURN ALONG DALMENNY ROAD, TURNING LEFT INTO NEWLANDS EXPRESS WAY, PROCEED ALONG NEWLANDS EXPRESS WAY TO GWALA'S HOUSE AND RETURN ALONG NEWLANDS EXPRESS WAY, INTO MR93, ALONG MR93, INTO KWAMASHU HIGHWAY (M25), ALONG M25, RIGHT INTO N2, ALONG N2,LEFT INTO M25 OFF-RAMP, (LEFT INTO M21 (INANDA ROAD), ALONG M21, INTO SEA COW LAKE ROAD, RIGHT INTO NORTH COAST ROAD, RIGHT INTO NORTH COAST ROAD OR PROCEED ALONG THE OFF-RAMP, TURN LEFT INTO M19 (UMGENI ROAD) INTO UMGENI ROAD (R102), ALONG UMGENI ROAD, AND CONTINUE AS PER (1.4) OR (1.5)</p> |
| 12.7 | <p>NGONGCWENI FROM THE TAXI RANK AT EMSTHEBHENI ON M25/MR93, ALONG MR93 PASSING THE TRAFFIC CIRCLE INTO NEWLANDA EXPRESS WAY (P138), ALONG P138, TURING RIGHT AFTER PASSING EMASTEHBHENI, CONTINUE ALONG THE ROADP138, TURNING RIGHT AFTER PASSING EMASTEHBHISINI, CONTINUE ALONG THE ROAD TURNING RIGHT INTO OLD MACHOBENI ROAD, ALONG OLD MACHOBENI ROAD, TURN LEFT NEAR THE OLD POST OFFICE BUILDING AND CONTINUE PASSING ZIMELENI STORE CONTINUE PASSING VUSUKUKHANYA PRIMARY SCHOOL. AT THE T-JUNCTION WITH M27 AND PROCEED UNTIL THE T-JUNCTION WITH M27 AND PROCEED TO EMTSHEBHENI TAXI RANK ON M25/MR93.</p> |
| 12.8 | <p>1.8 EMTSHEBHENI TO DURBAN VIA NAMIBIA (INANDA): NAMIBIA TO DURBAN From The Starting Point At Emtshebheni Taxi Rank On M25/Mr93, Along Mr93 Around The Circle, Proceed Straight Passing Inanda Police Station, Along Newlands Express Way, Turning Into F16 Tree Road, Along F16 Tree Road, Turning Left Into An Un-Named Road To Namibia, Continue Along An Un-Named Road, Turn Right Into F16 Tree Road, Right Into Newlands Express Way, Along Newlands Express Way, Into Mr93, Along Mr93, Into Kwamashu Highway (M25), Along M25, Turn Right Into N2, Along N2, Left Into M21 Off-Ramp, Continue Along The Off-Ramp To The Intersection With M19 (Umgeni Road), Left Into M19, Into Umgeni Road (R102), Along Umgeni Road And Continue As Per (1.4) Or (1.5) Above.</p> |
| 12.9 | <p>1.9 INANDA GLEBE/ NAMIBIA/ MASTEHBHINI/ NONHLANHLA'S PLACE FROM EMTSHEBHENI TAXI RANK ON M25/MR93, ALONG THE M25, PASSING THE TRAFFIC CIRCLE, INTO NEWLANDS EXPRESS WAY (P138), PASSING INANDA POLICE STATION-(INTO EMASTEHBHISINI OR TURN LEFT INTO BHEKUZULU DRIVE, ALONG BHEKUZULU DRIVE, TURN LEFT INTO A ROAD LEADING TO NAMIBIA AND RETURN TURNING TO BHEKUZULU DRIVE OR TURNING LEFT INTO ITHENDE DRIVE PASSING THE FIRST LEFT, TURNING LEFT JUST BEFORE ETHEMBENI BUTCHERY, ALONG THIS ROAD UNTIL THE T-JUNCTION WITH BHEKUZULU DRIVE, TURN LEFT INTO BHEKUZULU DRIVE, RIGHT INTO P138 AND PROCEED TO TAXI RANK IN EMTSHEBHENI ON M25/MR93.</p> |
| 12.10 | <p>1.10 PUTCO DEPORT TO DURBAN VIA MSHAYAZAFE FROM EMTSHEBHENI TAXI RANK ON M25/MR93, ALONG M25, TURN RIGHT INTO KWAMSHAYAZAFE (OLD CASSIM STORE), PROCEED ALONG THAT ROAD, TURNING RIGHT BEFORE DEPART, PROCEED ALONG THE NARROW ROAD AND RETURN TURNING RIGHT INTO M25 AND PROCEED AS IN (1.4) OR (1.5) ABOVE.</p> |



transport

Department:
Transport
Province of KwaZulu-Natal

GAZETTE

LGKZNG59-2016-JAN

REGION: ALL

| | |
|-------|---|
| 12.11 | PUTCO DEPORT/SPORTS GROUND/SAWOTIFROM EMTSHEBHENI TAXI RANK ON M25/MR93, ALONG M25, PASSING SHEMBE MEMEORIAL/KwaMAWULA, TURN LEFT INTO A ROAD OPPOSITE THE ROAD LEADING TO THE OLD PUTCO DEPORT, ALONG THIS ROAD TURNING LEFT JUST AFTER THE SPORTS GROUND, CONTINEU PASSING KwaSAWOTI, AT THE T-JUNCTION TURN RIGHT PROCEEDING UNTIL THE T-JUNCTION WHICH BECOMES WESTHAM DRIVE, TURN RIGHT PASSING THE SPORTS GROUND, TURN LEFT INTO M25. |
| 12.12 | 2. EMTSHEBHENI TO UMHLANGA ROCKSFROM EMTSHEBHENI TAXI RANK ON M25/MR93, ALONG MR93, INTO KwAMASHU HIGHWAY (M25), ALONG THE M25, LEFT INTO THE N2, ALONG THE N2, LEFT INTO AN OFF-RAMP TO THE M41, RIGHT INTO THE M41, ALONG THE M41, LEFT INTO AN OFF-RAMP TO UMHLANGA ROCKS DRIVE, LEFT INTO UMHLANGA ROCKS DRIVE, INTO LIGHTHOUSE ROAD, LEFT INTO TANAGER WAY TO AN APPROVED TAXI RANK ON TANAGER WAY. |
| 12.13 | 3.3. FROM CENTENARY ROAD TAXI RANK: RIGHT INTO MARKET ROAD, LEFT INTO ALICE STREET, LEFT INTO ALBERT STREET INTO UMGENI ROAD, INTO NORTH COAST ROAD, INTO KWAMASHU HIGHWAY (M25) INTO M93, PROCEED TO EMTSHEBHENI TAXI RANK AND TO ANY OF THE STARTING POINTS MENTIONED ON THE FORWARD JOURNEY IN REVERSE. OR 3.4. RIGHT INTO MARKET ROAD, ALONG MARKET ROAD, RIGHT INTO LEOPOLD STREET, INTO CANONGATE ROAD, INTO THE N3 ALONG THE N3 (WEST BOUND), INTO THE N2 ALONG THE N2, LEFT INTO KWAMASHU HIGHWAY (M25), ALONG THE M25 AND PROCEED A IN (1.5) ABOVE IN REVERSE TO THE STARTING |
| 12.14 | ROUTE 5 FROM ANY OF THE ABOVE STARTING POINTS TO DURBAN:VIA NORTH COAST ROAD:Into MR93,along the MR93, into kwaMasuh Highway (M25) along M25,into North Coast Road, into umgeni Road and continue as per (1.4)or(1.5) |
| 12.15 | ROUTE 3 3. RETURN ROUTES: DURBAN TO INANDA (EMTSHEBHENI TAXI RANK) 3.1. FROM SOLDIERS WAY TAXI RANK: RIGHT INTO FIELD STREET, INTO ALBERT STREET, INTO UMGENI ROAD (R102) INTO NORTH COAST ROAD, INTO KWAMASHU HIGHWAY (M25), INTO MR93 AND PROCEED TO EMTSHEBHENI TAXI RANK AND TO ANY OF THE STARTING POINTS MENTIONED IN THE FORWARD JOURNEY. OR 3.2. RIGHT INTO FIELD STREET, LEFT INTO LEOPOLD STREET, INTO CANNONGATE ROAD INTO THE N3, ALONG THE N3 (WEST BOUND), INTO THE N2, ALONG THE N2, LEFT INTO KWAMASHU HIGHWAY (M25), ALONG THE M25AND PROCEED AS IN (1.4.) ABOVE IN REVERSE TO THE STARTING POINT. |
| 12.16 | ROUTE 4 FROM ANY OF THE ABOVE ROUTES IN 1 TO DURBAN: VIA SPHAGHETTI JUNCTION. Into MR93, Along MR93, Into Kwamashu Highway (M25), Along M25 Turn Right Into The N2, Along The N2, Left Into The N3 On Ramp, Along The N3, Into Old Dutch Road ? (Left Into Centenary Road And Proceed To Centenary Road Taxi Rank) Or (Into Alice Street, Right Into Soldiers Way and Proceed To Soldiers Way Taxi Rank And Return As Follows: RETURN ROUTES: 4.1. From Centenary Road Taxi Rank Return to Western Freeway, M3 and Return to starting point Along The same Route In Reverse. 4.2. From Soldiers Way Taxi Rank Into Pine Street and Proceed To The Western Freeway (N3) and return to the Starting Point As In 4.1 5. From Any Of The Above Starting Points to Durban : Via North Coast Road: Into MR93, Along The Mr93, Into Kwamashu highway (M25), Along M25, Into North Coast Road, Into Umgeni Road And Continue As Per(1.4) Or (1.5) Above. |



transport

Department:
Transport
Province of KwaZulu-Natal

GAZETTE

LGKZNG59-2016-JAN

REGION: ALL

| | |
|---|---|
| 1) Application Number: APP0045500 | 2) Gazette Number: LGKZNG59-2016-JAN |
| 3) Applicant: GETSEMANE FAMILY TRUST ID NO. 203/2008 Association: INANDA TAXI OWNERS ASSOCIATION | 4) Applicant Address: PO BOX97099 KWAZILE 4037 |
| 5) Existing Licence Holder: NOT APPLICABLE ID NO. NOT APPLICABLE | 6) Existing Licence Holder Address: NOT APPLICABLE |
| 7) Type of application: NEW OPERATING LICENCE | 8) Operating Licence Number: 1259798 |
| 9) Vehicle Type: MINIBUS | 10) 1 x 13 (SEATED) + 0 (STANDING) |
| 11) Region: GREATER NORTH | |
| 12.1 | 1. MTSEBHENI TO DURBAN VIA EKUKHANYENI 1.1 EKUKHANYENI TO DURBAN FROM EMTSHEBHENI TAXI RANK(DESPATCHING POINT)ONM25/MR93, ALONG MR93, AROUND THA CIRCLE, PROCEED AND TURNING RIGHT INTO M27, ALONG M27 AND PROCEED INTO EKUKHANYENI, RETURN ALONG M27, TURNING LEFT INTO MR93, ALONG MR93, INTO KwaMASHU HIGHWAY(M25), ALONG M25, RIGHT INTO N2, ALONG THE N2, TURNING LEFT AT THE OFF-RAMP TO M21(INANDA ROAD), LEFT INTO INANDA ROAD, INTO SEA COW LAKE ROAD, RIGHT INTO NORTH COAST ROAD, INTO UMGENI ROAD AND CONTINUE AS PER(1.4) OR (1.5)BELOW, PICKING UP AND DROPPING OFF EN ROUTE. |
| 12.2 | AMATIWE (SS) INANDA TO DURBAN FROM EMTSHEBHENI TAXI RANK ON MR25/MR93, ALONG MR93, AROUND THE CIRCLE, PROCEED TURNING RIGHT INTO M27, AND PROCEED TO AMATIKWE(SS), AND RETURN ALONG M27, TURN LEFT INTO MR93, ALONG MR93, INTO KwaMASHU HIGHWAY(M25), ALONG M25, RIGHT INTO N2, ALONG N2, LEFT INTO INANDA ROAD (M21) OFF-RAMP, LEFT INTO INANDA ROAD, ALONG INANDA ROAD, INTO SEA COW LAKE ROAD, RIGHT INTO NORTH COAST ROAD, INTO UMGENI ROAD. |
| 12.3 | 1.3 NYONI THWELENYE TO DURBAN FROM EMTSHEBHENI TAXI RANK ON MR25/MR93, AROUND THE CIRCLE, TURNING RIGHT INTO M27, ALONG M27, PASSING HLOLOHOLO AND PROCEED ALONG ROAD TO NYONI THWELENYE, AND RETURN TO M27, ALONG M27, LEFT INTO MR93, ALONG MR93, INTO MR936, INTO KwaMASHU HIGHWAY (M25),ALONG M25, RIGHT INTO THE N2,LEFT INTO INANDA ROAD(M21) OFF-RAMP, LEFT INTO INANDA ROAD, ALONG INANDA ROAD, INTO SEA COW LAKE ROAD, RIGHT INTO NORTH COAST ROAD, INTO UMGENI ROAD AND CONTINUE AS PER (1.4) OR (1.5) BELOW. |
| 12.4 | 1.4 MTSHEBHENI TO DURBAN VIA NGOQOKAZI: NGOQOKAZI TO DURBAN FROM THE STARTING POINT AT EMTSHEBHENI TAXI RANK ON MR25/MR93,ALONG MR93 AROUND THE CIRCLE, TURNING RIGHT INTO M27, ALONG M27, LEFT INTO MR93/M25, ALONG M25, INTO Kwa-MASHU HIGHWAY(M25), TURN RIGHT INTO N2, ALONG THE N2, TURN LEFT INTO THE M21 (INANDA ROAD)OFF-RAMP, LEFT INTO M21, INTO SEA COW LAKE ROAD, RIGHT INTO NORTH COAST ROAD, INTO SOLDIER'S WAY AND PROCEED TO SOLDIER'S WAY TAXI RANK, OR RIGHT INTO LEOPOLD STREET, RIGHT INTO WARWICK AVENUE, INTO CENTENARY ROAD AND PROCEED TO CENTENARY ROAD TAXI RANK. |



transport

Department:
Transport
Province of KwaZulu-Natal

GAZETTE

LGKZNG59-2016-JAN

REGION: ALL

| | |
|-------|---|
| 12.5 | <p>1.5 EMTSHEBHENI TO DURBAN VIA CONGO INANDA: CONGO TO DURBAN From The Starting Point At Emsthebheni Taxi Rank On M25/Mr93, Along Mr93 Around The Circle, Turning Right Into M27, Along M27, Turning Right Into Un-Named Road And Proceed To Congo And Return Along The Same Route Turning Left Into M27, Along M27, Turn Left Into Mr93, Along Mr93, Into Kwamashu Highway (M25), Into North Coast Road (R12), Into Umgeni Road,-(Into Soldier's Way And Proceed To Soldier's Way Taxi Rank), Or (Right Into Leopold Street, Right Into Warwick Avenue, Into Centenary Road, And Proceed To Centenary Road Taxi Rank). Alternatively Umgeni Road,-(Left Into Argyle Road, Right Into Brickhill Road, Into Point Road, Right Into Bay Terrace, Right Into Stanger Street, Left Into Ordnance Road, Left Into Soldier's Way, Right Into Queen Street, Right Into Field Street And Proceed To Soldier's Way Taxi Rank).Soldier's Way, Right Into Queen Street, Into Russel Street, Left into Leopold Street, Right Into Warwick Avenue, Into Centenary Road And Proceed To Centenary Road Taxi Rank. Soldier's Way, Right Into Pine Street, Into Russel Street, Left Into Leopold Sreet, Right Into Warwick Avenue, Into Centenary Road And Proceed To Centenary Road Taxi Rank. Right Into Leopold Street, Right Into Warwick Avenue, Right Into Alice Street, Right Into Soldier's Way And Proceed To Soldier's Way Taxi Rank.</p> |
| 12.6 | <p>EMSTHEBHENI TO DURBAN VIA EMACHOBENI(INANDA)/GWALA'S HOUSE FROM THE STARTING POINT AT EMSTHABHENI TAXI RANK ON M25/MR93, ALONG MR93,AROUND THE CIRCLE, PROCEED STRAIGHT PASSING INANDA POLICE STATION, ALONG NEWLANDS EXPRESS WAY (D138), ALONG NEWLANDS EXPRESS WAY, TURNING LEFT INTO DALMENY ROAD, CONTINUE PASSING (ETHEMBENI) STORE TO EMEPHENI AND RETURN ALONG DALMENNY ROAD, TURNING LEFT INTO NEWLANDS EXPRESS WAY, PROCEED ALONG NEWLANDS EXPRESS WAY TO GWALA'S HOUSE AND RETURN ALONG NEWLANDS EXPRESS WAY, INTO MR93, ALONG MR93, INTO KWAMASHU HIGHWAY (M25), ALONG M25, RIGHT INTO N2, ALONG N2,LEFT INTO M25 OFF-RAMP, (LEFT INTO M21 (INANDA ROAD), ALONG M21, INTO SEA COW LAKE ROAD, RIGHT INTO NORTH COAST ROAD, RIGHT INTO NORTH COAST ROAD OR PROCEED ALONG THE OFF-RAMP, TURN LEFT INTO M19 (UMGENI ROAD) INTO UMGENI ROAD (R102), ALONG UMGENI ROAD, AND CONTINUE AS PER (1.4) OR (1.5)</p> |
| 12.7 | <p>NGONGCWENI FROM THE TAXI RANK AT EMSTHEBHENI ON M25/MR93, ALONG MR93 PASSING THE TRAFFIC CIRCLE INTO NEWLANDA EXPRESS WAY (P138), ALONG P138, TURING RIGHT AFTER PASSING EMASTEHBHENI, CONTINUE ALONG THE ROADP138, TURNING RIGHT AFTER PASSING EMASTEHBHISINI, CONTINUE ALONG THE ROAD TURNING RIGHT INTO OLD MACHOBENI ROAD, ALONG OLD MACHOBENI ROAD, TURN LEFT NEAR THE OLD POST OFFICE BUILDING AND CONTINUE PASSING ZIMELENI STORE CONTINUE PASSING VUSUKUKHANYA PRIMARY SCHOOL. AT THE T-JUNCTION WITH M27 AND PROCEED UNTIL THE T-JUNCTION WITH M27 AND PROCEED TO EMTSHEBHENI TAXI RANK ON M25/MR93.</p> |
| 12.8 | <p>1.8 EMTSHEBHENI TO DURBAN VIA NAMIBIA (INANDA): NAMIBIA TO DURBAN From The Starting Point At Emtshebheni Taxi Rank On M25/Mr93, Along Mr93 Around The Circle, Proceed Straight Passing Inanda Police Station, Along Newlands Express Way, Turning Into F16 Tree Road, Along F16 Tree Road, Turning Left Into An Un-Named Road To Namibia, Continue Along An Un-Named Road, Turn Right Into F16 Tree Road, Right Into Newlands Express Way, Along Newlands Express Way, Into Mr93, Along Mr93, Into Kwamashu Highway (M25), Along M25, Turn Right Into N2, Along N2, Left Into M21 Off-Ramp, Continue Along The Off-Ramp To The Intersection With M19 (Umgeni Road), Left Into M19, Into Umgeni Road (R102), Along Umgeni Road And Continue As Per (1.4) Or (1.5) Above.</p> |
| 12.9 | <p>1.9 INANDA GLEBE/ NAMIBIA/ MASTEHBHINI/ NONHLANHLA'S PLACE FROM EMTSHEBHENI TAXI RANK ON M25/MR93, ALONG THE M25, PASSING THE TRAFFIC CIRCLE, INTO NEWLANDS EXPRESS WAY (P138), PASSING INANDA POLICE STATION-(INTO EMASTEHBHISINI OR TURN LEFT INTO BHEKUZULU DRIVE, ALONG BHEKUZULU DRIVE, TURN LEFT INTO A ROAD LEADING TO NAMIBIA AND RETURN TURNING TO BHEKUZULU DRIVE OR TURNING LEFT INTO ITHENDE DRIVE PASSING THE FIRST LEFT, TURNING LEFT JUST BEFORE ETHEMBENI BUTCHERY, ALONG THIS ROAD UNTIL THE T-JUNCTION WITH BHEKUZULU DRIVE, TURN LEFT INTO BHEKUZULU DRIVE, RIGHT INTO P138 AND PROCEED TO TAXI RANK IN EMTSHEBHENI ON M25/MR93.</p> |
| 12.10 | <p>1.10 PUTCO DEPORT TO DURBAN VIA MSHAYAZAFE FROM EMTSHEBHENI TAXI RANK ON M25/MR93, ALONG M25, TURN RIGHT INTO KWAMSHAYAZAFE (OLD CASSIM STORE), PROCEED ALONG THAT ROAD, TURNING RIGHT BEFORE DEPART, PROCEED ALONG THE NARROW ROAD AND RETURN TURNING RIGHT INTO M25 AND PROCEED AS IN (1.4) OR (1.5) ABOVE.</p> |



transport

Department:
Transport
Province of KwaZulu-Natal

GAZETTE

LGKZNG59-2016-JAN

REGION: ALL

| | |
|-------|---|
| 12.11 | PUTCO DEPORT/SPORTS GROUND/SAWOTIFROM EMTSHEBHENI TAXI RANK ON M25/MR93, ALONG M25, PASSING SHEMBE MEMEORIAL/KwaMAWULA, TURN LEFT INTO A ROAD OPPOSITE THE ROAD LEADING TO THE OLD PUTCO DEPORT, ALONG THIS ROAD TURNING LEFT JUST AFTER THE SPORTS GROUND, CONTINEU PASSING KwaSAWOTI, AT THE T-JUNCTION TURN RIGHT PROCEEDING UNTIL THE T-JUNCTION WHICH BECOMES WESTHAM DRIVE, TURN RIGHT PASSING THE SPORTS GROUND, TURN LEFT INTO M25. |
| 12.12 | 2. EMTSHEBHENI TO UMHLANGA ROCKSFROM EMTSHEBHENI TAXI RANK ON M25/MR93, ALONG MR93, INTO KwAMASHU HIGHWAY (M25), ALONG THE M25, LEFT INTO THE N2, ALONG THE N2, LEFT INTO AN OFF-RAMP TO THE M41, RIGHT INTO THE M41, ALONG THE M41, LEFT INTO AN OFF-RAMP TO UMHLANGA ROCKS DRIVE, LEFT INTO UMHLANGA ROCKS DRIVE, INTO LIGHTHOUSE ROAD, LEFT INTO TANAGER WAY TO AN APPROVED TAXI RANK ON TANAGER WAY. |
| 12.13 | 3.3. FROM CENTENARY ROAD TAXI RANK: RIGHT INTO MARKET ROAD, LEFT INTO ALICE STREET, LEFT INTO ALBERT STREET INTO UMGENI ROAD, INTO NORTH COAST ROAD, INTO KWAMASHU HIGHWAY (M25) INTO M93, PROCEED TO EMTSHEBHENI TAXI RANK AND TO ANY OF THE STARTING POINTS MENTIONED ON THE FORWARD JOURNEY IN REVERSE. OR 3.4. RIGHT INTO MARKET ROAD, ALONG MARKET ROAD, RIGHT INTO LEOPOLD STREET, INTO CANONGATE ROAD, INTO THE N3 ALONG THE N3 (WEST BOUND), INTO THE N2 ALONG THE N2, LEFT INTO KWAMASHU HIGHWAY (M25), ALONG THE M25 AND PROCEED A IN (1.5) ABOVE IN REVERSE TO THE STARTING |
| 12.14 | ROUTE 5 FROM ANY OF THE ABOVE STARTING POINTS TO DURBAN:VIA NORTH COAST ROAD:Into MR93,along the MR93, into kwaMasuh Highway (M25) along M25,into North Coast Road, into umgeni Road and continue as per (1.4)or(1.5) |
| 12.15 | ROUTE 22. EMTSHEBHENI TO UMHLANGA ROCKS From Emtshebheni Taxi Rank on M25/MR93, along MR93, into KwaMashu Highway (M25), along the M25, left into the N2, along the N2, left into an off-ramp to the M41, right into the M41, along the M41, left into an off-ramp to Umhlanga Rocks Drive, left into Umhlanga Rocks Drive, into Lighthouse Road, left into Tanager Way to the approved Taxi Rank in Tanager Way. RETURN ROUTE: UMHLANGA ROCKS TO EMTSHEBHENI From an approved Taxi Rank in Tanager Way, along Tanager Way, right into Lagoon Drive, right into Lighthouse Road, into Umhlanga Rocks Drive, ALTERNATE 1 Right into the on-ramp to the M41, along the M41, left into the N2, along the N2, left into the off-ramp to KwaMashu Highway (M25), right into KwaMashu Highway, along M25, into MR93, and proceed to Emtshebheni Taxi Rank on M25/MR93. ALTERNATE 2 Umhlanga Rocks Drive, right into Blackburn Road, right into North Coast Road, into KwaMashu Highway (M25), along the M25, into MR93 and proceed to Emtshebheni Taxi Rank on M25/MR93. RESTRICTION No setting down of passengers on Umhlanga Rocks Drive and Blackburn Road on return leg, passengers to be dropped off only on forward leg. |



transport

Department:
Transport
Province of KwaZulu-Natal

GAZETTE

LGKZNG59-2016-JAN

REGION: ALL

- 12.16** ROUTE 4
FROM ANY OF THE ABOVE ROUTES IN 1 TO DURBAN: VIA SPHAGHETTI JUNCTION.
Into MR93, Along MR93, Into Kwamashu Highway (M25), Along M25 Turn Right Into The N2, Along The N2, Left Into The N3 On Ramp, Along The N3, Into Old Dutch Road ? (Left Into Centenary Road And Proceed To Centenary Road Taxi Rank) Or (Into Alice Street, Right Into Soldiers Way and Proceed To Soldiers Way Taxi Rank And Return As Follows:
RETURN ROUTES:
4.1. From Centenary Road Taxi Rank Return to Western Freeway, M3 and Return to starting point Along The same Route In Reverse.
4.2. From Soldiers Way Taxi Rank Into Pine Street and Proceed To The Western Freeway (N3) and return to the Starting Point As In 4.1
5. From Any Of The Above Starting Points to Durban : Via North Coast Road:
Into MR93, Along The Mr93, Into Kwamashu highway (M25), Along M25, Into North Coast Road, Into Umgeni Road And Continue As Per(1.4) Or (1.5) Above.



transport

Department:
Transport
Province of KwaZulu-Natal

GAZETTE

LGKZNG59-2016-JAN

REGION: ALL

| | |
|---|---|
| 1) Application Number: APP0045501 | 2) Gazette Number: LGKZNG59-2016-JAN |
| 3) Applicant: GETSEMANE FAMILY TRUST ID NO. 203/2008 Association: INANDA TAXI OWNERS ASSOCIATION | 4) Applicant Address: PO BOX97099 KWAZIMELE 4037 |
| 5) Existing Licence Holder: NOT APPLICABLE ID NO. NOT APPLICABLE | 6) Existing Licence Holder Address: NOT APPLICABLE |
| 7) Type of application: NEW OPERATING LICENCE | 8) Operating Licence Number: 1297270 |
| 9) Vehicle Type: MINIBUS | 10) 1 x 13 (SEATED) + 0 (STANDING) |
| 11) Region: GREATER NORTH | |
| 12.1 | 1. MTSEBHENI TO DURBAN VIA EKUKHANYENI 1.1 EKUKHANYENI TO DURBAN FROM EMTSHEBHENI TAXI RANK(DESPATCHING POINT)ONM25/MR93, ALONG MR93, AROUND THA CIRCLE, PROCEED AND TURNING RIGHT INTO M27, ALONG M27 AND PROCEED INTO EKUKHANYENI, RETURN ALONG M27, TURNING LEFT INTO MR93, ALONG MR93, INTO KwaMASHU HIGHWAY(M25), ALONG M25, RIGHT INTO N2, ALONG THE N2, TURNING LEFT AT THE OFF-RAMP TO M21(INANDA ROAD), LEFT INTO INANDA ROAD, INTO SEA COW LAKE ROAD, RIGHT INTO NORTH COAST ROAD, INTO UMGENI ROAD AND CONTINUE AS PER(1.4) OR (1.5)BELOW, PICKING UP AND DROPPING OFF EN ROUTE. |
| 12.2 | AMATIWE (SS) INANDA TO DURBAN FROM EMTSHEBHENI TAXI RANK ON MR25/MR93, ALONG MR93, AROUND THE CIRCLE, PROCEED TURNING RIGHT INTO M27, AND PROCEED TO AMATIKWE(SS), AND RETURN ALONG M27, TURN LEFT INTO MR93, ALONG MR93, INTO KwaMASHU HIGHWAY(M25), ALONG M25, RIGHT INTO N2, ALONG N2, LEFT INTO INANDA ROAD (M21) OFF-RAMP, LEFT INTO INANDA ROAD, ALONG INANDA ROAD, INTO SEA COW LAKE ROAD, RIGHT INTO NORTH COAST ROAD, INTO UMGENI ROAD. |
| 12.3 | 1.3 NYONI THWELENYE TO DURBAN FROM EMTSHEBHENI TAXI RANK ON MR25/MR93, AROUND THE CIRCLE, TURNING RIGHT INTO M27, ALONG M27, PASSING HLOLOHOLO AND PROCEED ALONG ROAD TO NYONI THWELENYE, AND RETURN TO M27, ALONG M27, LEFT INTO MR93, ALONG MR93, INTO MR936, INTO KwaMASHU HIGHWAY (M25),ALONG M25, RIGHT INTO THE N2,LEFT INTO INANDA ROAD(M21) OFF-RAMP, LEFT INTO INANDA ROAD, ALONG INANDA ROAD, INTO SEA COW LAKE ROAD, RIGHT INTO NORTH COAST ROAD, INTO UMGENI ROAD AND CONTINUE AS PER (1.4) OR (1.5) BELOW. |
| 12.4 | 1.4 MTSHEBHENI TO DURBAN VIA NGOQOKAZI: NGOQOKAZI TO DURBAN FROM THE STARTING POINT AT EMTSHEBHENI TAXI RANK ON MR25/MR93,ALONG MR93 AROUND THE CIRCLE, TURNING RIGHT INTO M27, ALONG M27, LEFT INTO MR93/M25, ALONG M25, INTO Kwa-MASHU HIGHWAY(M25), TURN RIGHT INTO N2, ALONG THE N2, TURN LEFT INTO THE M21 (INANDA ROAD)OFF-RAMP, LEFT INTO M21, INTO SEA COW LAKE ROAD, RIGHT INTO NORTH COAST ROAD, INTO SOLDIER'S WAY AND PROCEED TO SOLDIER'S WAY TAXI RANK, OR RIGHT INTO LEOPOLD STREET, RIGHT INTO WARWICK AVENUE, INTO CENTENARY ROAD AND PROCEED TO CENTENARY ROAD TAXI RANK. |

CONTINUES ON PAGE 130 - PART 2



KWAZULU-NATAL PROVINCE
KWAZULU-NATAL PROVINSIE
ISIFUNDAZWE SAKWAZULU-NATALI

Provincial Gazette • Provinsiale Koerant • Igazethi Yesifundazwe

GAZETTE EXTRAORDINARY — BUITENGEWONE KOERANT — IGAZETHI EYISIPESHELI

(Registered at the post office as a newspaper) • (As 'n nuusblad by die poskantoor geregistreer)
(Irejistiwee njengephephandaba eposihhovisi)

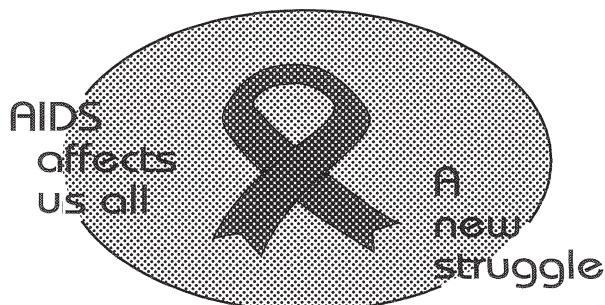
Vol. 10

PIETERMARITZBURG
18 FEBRUARY 2016
18 FEBRUARIE 2016
18 KUNHLOLANJA 2016

No. 1608

PART 2 OF 3

We all have the power to prevent AIDS



**AIDS
HELPLINE**

0800 012 322

DEPARTMENT OF HEALTH

Prevention is the cure

N.B. The Government Printing Works will not be held responsible for the quality of "Hard Copies" or "Electronic Files" submitted for publication purposes

ISSN 1994-4558



01608



9 771994 455008



transport

Department:
Transport
Province of KwaZulu-Natal

GAZETTE

LGKZNG59-2016-JAN

REGION: ALL

| | |
|-------|--|
| 12.5 | <p>1.5 EMTSHEBHENI TO DURBAN VIA CONGO INANDA: CONGO TO DURBAN From The Starting Point At Emsthebheni Taxi Rank On M25/Mr93, Along Mr93 Around The Circle, Turning Right Into M27, Along M27, Turning Right Into Un-Named Road And Proceed To Congo And Return Along The Same Route Turning Left Into M27, Along M27, Turn Left Into Mr93, Along Mr93, Into Kwamashu Highway (M25), Into North Coast Road (R12), Into Umgeni Road,-(Into Soldier's Way And Proceed To Soldier's Way Taxi Rank), Or (Right Into Leopold Street, Right Into Warwick Avenue, Into Centenary Road, And Proceed To Centenary Road Taxi Rank). Alternatively Umgeni Road,-(Left Into Argyle Road, Right Into Brickhill Road, Into Point Road, Right Into Bay Terrace, Right Into Stanger Street, Left Into Ordnance Road, Left Into Soldier's Way, Right Into Queen Street, Right Into Field Street And Proceed To Soldier's Way Taxi Rank).Soldier's Way, Right Into Queen Street, Into Russel Street, Left into Leopold Street, Right Into Warwick Avenue, Into Centenary Road And Proceed To Centenary Road Taxi Rank. Soldier's Way, Right Into Pine Street, Into Russel Street, Left Into Leopold Street, Right Into Warwick Avenue, Into Centenary Road And Proceed To Centenary Road Taxi Rank. Right Into Leopold Street, Right Into Warwick Avenue, Right Into Alice Street, Right Into Soldier's Way And Proceed To Soldier's Way Taxi Rank.</p> |
| 12.6 | <p>EMSTHEBHENI TO DURBAN VIA EMACHOBENI(INANDA)/GWALA'S HOUSE FROM THE STARTING POINT AT EMSTHABHENI TAXI RANK ON M25/MR93, ALONG MR93,AROUND THE CIRCLE, PROCEED STRAIGHT PASSING INANDA POLICE STATION, ALONG NEWLANDS EXPRESS WAY (D138), ALONG NEWLANDS EXPRESS WAY, TURNING LEFT INTO DALMENY ROAD, CONTINUE PASSING (ETHEMBENI) STORE TO EMEPHENI AND RETURN ALONG DALMENNY ROAD, TURNING LEFT INTO NEWLANDS EXPRESS WAY, PROCEED ALONG NEWLANDS EXPRESS WAY TO GWALA'S HOUSE AND RETURN ALONG NEWLANDS EXPRESS WAY, INTO MR93, ALONG MR93, INTO KWAMASHU HIGHWAY (M25), ALONG M25, RIGHT INTO N2, ALONG N2,LEFT INTO M25 OFF-RAMP, (LEFT INTO M21 (INANDA ROAD), ALONG M21, INTO SEA COW LAKE ROAD, RIGHT INTO NORTH COAST ROAD, RIGHT INTO NORTH COAST ROAD OR PROCEED ALONG THE OFF-RAMP, TURN LEFT INTO M19 (UMGENI ROAD) INTO UMGENI ROAD (R102), ALONG UMGENI ROAD, AND CONTINUE AS PER (1.4) OR (1.5)</p> |
| 12.7 | <p>NGONGCWENI FROM THE TAXI RANK AT EMSTHEBHENI ON M25/MR93, ALONG MR93 PASSING THE TRAFFIC CIRCLE INTO NEWLANDA EXPRESS WAY (P138), ALONG P138, TURING RIGHT AFTER PASSING EMASTEHBHENI, CONTINUE ALONG THE ROADP138, TURNING RIGHT AFTER PASSING EMASTEHBHISINI, CONTINUE ALONG THE ROAD TURNING RIGHT INTO OLD MACHOBENI ROAD, ALONG OLD MACHOBENI ROAD, TURN LEFT NEAR THE OLD POST OFFICE BUILDING AND CONTINUE PASSING ZIMELENI STORE CONTINUE PASSING VUSUKUKHANYA PRIMARY SCHOOL. AT THE T-JUNCTION WITH M27 AND PROCEED UNTIL THE T-JUNCTION WITH M27 AND PROCEED TO EMTSHEBHENI TAXI RANK ON M25/MR93.</p> |
| 12.8 | <p>1.8 EMTSHEBHENI TO DURBAN VIA NAMIBIA (INANDA): NAMIBIA TO DURBAN From The Starting Point At Emtshebheni Taxi Rank On M25/Mr93, Along Mr93 Around The Circle, Proceed Straight Passing Inanda Police Station, Along Newlands Express Way, Turning Into F16 Tree Road, Along F16 Tree Road, Turning Left Into An Un-Named Road To Namibia, Continue Along An Un-Named Road, Turn Right Into F16 Tree Road, Right Into Newlands Express Way, Along Newlands Express Way, Into Mr93, Along Mr93, Into Kwamashu Highway (M25), Along M25, Turn Right Into N2, Along N2, Left Into M21 Off-Ramp, Continue Along The Off-Ramp To The Intersection With M19 (Umgeni Road), Left Into M19, Into Umgeni Road (R102), Along Umgeni Road And Continue As Per (1.4) Or (1.5) Above.</p> |
| 12.9 | <p>1.9 INANDA GLEBE/ NAMIBIA/ MASTEHBHINI/ NONHLANHLA'S PLACE FROM EMTSHEBHENI TAXI RANK ON M25/MR93, ALONG THE M25, PASSING THE TRAFFIC CIRCLE, INTO NEWLANDS EXPRESS WAY (P138), PASSING INANDA POLICE STATION-(INTO EMASTEHBHISINI OR TURN LEFT INTO BHEKUZULU DRIVE, ALONG BHEKUZULU DRIVE, TURN LEFT INTO A ROAD LEADING TO NAMIBIA AND RETURN TURNING TO BHEKUZULU DRIVE OR TURNING LEFT INTO ITHENDE DRIVE PASSING THE FIRST LEFT, TURNING LEFT JUST BEFORE ETHEMBENI BUTCHERY, ALONG THIS ROAD UNTIL THE T-JUNCTION WITH BHEKUZULU DRIVE, TURN LEFT INTO BHEKUZULU DRIVE, RIGHT INTO P138 AND PROCEED TO TAXI RANK IN EMTSHEBHENI ON M25/MR93.</p> |
| 12.10 | <p>1.10 PUTCO DEPORT TO DURBAN VIA MSHAYAZAFE FROM EMTSHEBHENI TAXI RANK ON M25/MR93, ALONG M25, TURN RIGHT INTO KWAMSHAYAZAFE (OLD CASSIM STORE), PROCEED ALONG THAT ROAD, TURNING RIGHT BEFORE DEPART, PROCEED ALONG THE NARROW ROAD AND RETURN TURNING RIGHT INTO M25 AND PROCEED AS IN (1.4) OR (1.5) ABOVE.</p> |



transport

Department:
Transport
Province of KwaZulu-Natal

GAZETTE

LGKZNG59-2016-JAN

REGION: ALL

| | |
|---------------------|---|
| <p>12.11</p> | <p>ROUTE 22. EMTSHEBHENI TO UMHLANGA ROCKS From Emtshebheni Taxi Rank on M25/MR93, along MR93, into KwaMashu Highway (M25), along the M25, left into the N2, along the N2, left into an off-ramp to the M41, right into the M41, along the M41, left into an off-ramp to Umhlanga Rocks Drive, left into Umhlanga Rocks Drive, into Lighthouse Road, left into Tanager Way to the approved Taxi Rank in Tanager Way. RETURN ROUTE: UMHLANGA ROCKS TO EMTSHEBHENI From an approved Taxi Rank in Tanager Way, along Tanager Way, right into Lagoon Drive, right into Lighthouse Road, into Umhlanga Rocks Drive, ALTERNATE 1 Right into the on-ramp to the M41, along the M41, left into the N2, along the N2, left into the off-ramp to KwaMashu Highway (M25), right into KwaMashu Highway, along M25, into MR93, and proceed to Emtshebheni Taxi Rank on M25/MR93. ALTERNATE 2 Umhlanga Rocks Drive, right into Blackburn Road, right into North Coast Road, into KwaMashu Highway (M25), along the M25, into MR93 and proceed to Emtshebheni Taxi Rank on M25/MR93. RESTRICTION No setting down of passengers on Umhlanga Rocks Drive and Blackburn Road on return leg, passengers to be dropped off only on forward leg.</p> |
| <p>12.12</p> | <p>ROUTE 5 FROM ANY OF THE ABOVE STARTING POINTS TO DURBAN:VIA NORTH COAST ROAD:Into MR93,along the MR93, into kwaMasuh Highway (M25) along M25,into North Coast Road, into umgeni Road and continue as per (1.4)or(1.5)</p> |
| <p>12.13</p> | <p>3.3. FROM CENTENARY ROAD TAXI RANK: RIGHT INTO MARKET ROAD, LEFT INTO ALICE STREET, LEFT INTO ALBERT STREET INTO UMGENI ROAD, INTO NORTH COAST ROAD, INTO KWAMASHU HIGHWAY (M25) INTO M93, PROCEED TO EMTSHEBHENI TAXI RANK AND TO ANY OF THE STARTING POINTS MENTIONED ON THE FORWARD JOURNEY IN REVERSE. OR 3.4. RIGHT INTO MARKET ROAD, ALONG MARKET ROAD, RIGHT INTO LEOPOLD STREET, INTO CANONGATE ROAD, INTO THE N3 ALONG THE N3 (WEST BOUND), INTO THE N2 ALONG THE N2, LEFT INTO KWAMASHU HIGHWAY (M25), ALONG THE M25 AND PROCEED A IN (1.5) ABOVE IN REVERSE TO THE STARTING</p> |
| <p>12.14</p> | <p>2. EMTSHEBHENI TO UMHLANGA ROCKS FROM EMTSHEBHENI TAXI RANK ON M25/MR93, ALONG MR93, INTO KwaMASHU HIGHWAY (M25), ALONG THE M25, LEFT INTO THE N2, ALONG THE N2, LEFT INTO AN OFF-RAMP TO THE M41, RIGHT INTO THE M41, ALONG THE M41, LEFT INTO AN OFF-RAMP TO UMHLANGA ROCKS DRIVE, LEFT INTO UMHLANGA ROCKS DRIVE, INTO LIGHTHOUSE ROAD, LEFT INTO TANAGER WAY TO AN APPROVED TAXI RANK ON TANAGER WAY.</p> |
| <p>12.15</p> | <p>PUTCO DEPORT/SPORTS GROUND/SAWOTI FROM EMTSHEBHENI TAXI RANK ON M25/MR93, ALONG M25, PASSING SHEMBE MEMEORIAL/KwaMAWULA, TURN LEFT INTO A ROAD OPPOSITE THE ROAD LEADING TO THE OLD PUTCO DEPORT, ALONG THIS ROAD TURNING LEFT JUST AFTER THE SPORTS GROUND, CONTINEU PASSING KwaSAWOTI, AT THE T-JUNCTION TURN RIGHT PROCEEDING UNTIL THE T-JUNCTION WHICH BECOMES WESTHAM DRIVE, TURN RIGHT PASSING THE SPORTS GROUND, TURN LEFT INTO M25.</p> |



transport

Department:
Transport
Province of KwaZulu-Natal

GAZETTE

LGKZNG59-2016-JAN

REGION: ALL

| | |
|---|---|
| 1) Application Number: APP0045503 | 2) Gazette Number: LGKZNG59-2016-JAN |
| 3) Applicant: GETSEMANE FAMILY TRUST ID NO. 203/2008 Association: INANDA TAXI OWNERS ASSOCIATION | 4) Applicant Address: PO BOX97099 KWAZILE 4037 |
| 5) Existing Licence Holder: NOT APPLICABLE ID NO. NOT APPLICABLE | 6) Existing Licence Holder Address: NOT APPLICABLE |
| 7) Type of application: NEW OPERATING LICENCE | 8) Operating Licence Number: LKNKZN0145191 |
| 9) Vehicle Type: MINIBUS | 10) 1 x 15 (SEATED) + 0 (STANDING) |
| 11) Region: GREATER NORTH | |
| 12.1 | 1. MTSEBHENI TO DURBAN VIA EKUKHANYENI 1.1 EKUKHANYENI TO DURBAN FROM EMTSHEBHENI TAXI RANK(DESPATCHING POINT)ONM25/MR93, ALONG MR93, AROUND THA CIRCLE, PROCEED AND TURNING RIGHT INTO M27, ALONG M27 AND PROCEED INTO EKUKHANYENI, RETURN ALONG M27, TURNING LEFT INTO MR93, ALONG MR93, INTO KwaMASHU HIGHWAY(M25), ALONG M25, RIGHT INTO N2, ALONG THE N2, TURNING LEFT AT THE OFF-RAMP TO M21(INANDA ROAD), LEFT INTO INANDA ROAD, INTO SEA COW LAKE ROAD, RIGHT INTO NORTH COAST ROAD, INTO UMGENI ROAD AND CONTINUE AS PER(1.4) OR (1.5)BELOW, PICKING UP AND DROPPING OFF EN ROUTE. |
| 12.2 | AMATIWE (SS) INANDA TO DURBAN FROM EMTSHEBHENI TAXI RANK ON MR25/MR93, ALONG MR93, AROUND THE CIRCLE, PROCEED TURNING RIGHT INTO M27, AND PROCEED TO AMATIKWE(SS), AND RETURN ALONG M27, TURN LEFT INTO MR93, ALONG MR93, INTO KwaMASHU HIGHWAY(M25), ALONG M25, RIGHT INTO N2, ALONG N2, LEFT INTO INANDA ROAD (M21) OFF-RAMP, LEFT INTO INANDA ROAD, ALONG INANDA ROAD, INTO SEA COW LAKE ROAD, RIGHT INTO NORTH COAST ROAD, INTO UMGENI ROAD. |
| 12.3 | 1.3 NYONI THWELENYE TO DURBAN FROM EMTSHEBHENI TAXI RANK ON MR25/MR93, AROUND THE CIRCLE, TURNING RIGHT INTO M27, ALONG M27, PASSING HLOLOHOLO AND PROCEED ALONG ROAD TO NYONI THWELENYE, AND RETURN TO M27, ALONG M27, LEFT INTO MR93, ALONG MR93, INTO MR936, INTO KwaMASHU HIGHWAY (M25),ALONG M25, RIGHT INTO THE N2,LEFT INTO INANDA ROAD(M21) OFF-RAMP, LEFT INTO INANDA ROAD, ALONG INANDA ROAD, INTO SEA COW LAKE ROAD, RIGHT INTO NORTH COAST ROAD, INTO UMGENI ROAD AND CONTINUE AS PER (1.4) OR (1.5) BELOW. |
| 12.4 | 1.4 MTSHEBHENI TO DURBAN VIA NGOQOKAZI: NGOQOKAZI TO DURBAN FROM THE STARTING POINT AT EMTSHEBHENI TAXI RANK ON MR25/MR93,ALONG MR93 AROUND THE CIRCLE, TURNING RIGHT INTO M27, ALONG M27, LEFT INTO MR93/M25, ALONG M25, INTO Kwa-MASHU HIGHWAY(M25), TURN RIGHT INTO N2, ALONG THE N2, TURN LEFT INTO THE M21 (INANDA ROAD)OFF-RAMP, LEFT INTO M21, INTO SEA COW LAKE ROAD, RIGHT INTO NORTH COAST ROAD, INTO SOLDIER'S WAY AND PROCEED TO SOLDIER'S WAY TAXI RANK, OR RIGHT INTO LEOPOLD STREET, RIGHT INTO WARWICK AVENUE, INTO CENTENARY ROAD AND PROCEED TO CENTENARY ROAD TAXI RANK. |



transport

Department:
Transport
Province of KwaZulu-Natal

GAZETTE

LGKZNG59-2016-JAN

REGION: ALL

| | |
|-------|--|
| 12.5 | <p>1.5 EMTSHEBHENI TO DURBAN VIA CONGO INANDA: CONGO TO DURBAN From The Starting Point At Emsthebheni Taxi Rank On M25/Mr93, Along Mr93 Around The Circle, Turning Right Into M27, Along M27, Turning Right Into Un-Named Road And Proceed To Congo And Return Along The Same Route Turning Left Into M27, Along M27, Turn Left Into Mr93, Along Mr93, Into Kwamashu Highway (M25), Into North Coast Road (R12), Into Umgeni Road,-(Into Soldier's Way And Proceed To Soldier's Way Taxi Rank), Or (Right Into Leopold Street, Right Into Warwick Avenue, Into Centenary Road, And Proceed To Centenary Road Taxi Rank). Alternatively Umgeni Road,-(Left Into Argyle Road, Right Into Brickhill Road, Into Point Road, Right Into Bay Terrace, Right Into Stanger Street, Left Into Ordnance Road, Left Into Soldier's Way, Right Into Queen Street, Right Into Field Street And Proceed To Soldier's Way Taxi Rank).Soldier's Way, Right Into Queen Street, Into Russel Street, Left into Leopold Street, Right Into Warwick Avenue, Into Centenary Road And Proceed To Centenary Road Taxi Rank. Soldier's Way, Right Into Pine Street, Into Russel Street, Left Into Leopold Street, Right Into Warwick Avenue, Into Centenary Road And Proceed To Centenary Road Taxi Rank. Right Into Leopold Street, Right Into Warwick Avenue, Right Into Alice Street, Right Into Soldier's Way And Proceed To Soldier's Way Taxi Rank.</p> |
| 12.6 | <p>EMSTHEBHENI TO DURBAN VIA EMACHOBENI(INANDA)/GWALA'S HOUSE FROM THE STARTING POINT AT EMSTHABHENI TAXI RANK ON M25/MR93, ALONG MR93,AROUND THE CIRCLE, PROCEED STRAIGHT PASSING INANDA POLICE STATION, ALONG NEWLANDS EXPRESS WAY (D138), ALONG NEWLANDS EXPRESS WAY, TURNING LEFT INTO DALMENY ROAD, CONTINUE PASSING (ETHEMBENI) STORE TO EMEPHENI AND RETURN ALONG DALMENNY ROAD, TURNING LEFT INTO NEWLANDS EXPRESS WAY, PROCEED ALONG NEWLANDS EXPRESS WAY TO GWALA'S HOUSE AND RETURN ALONG NEWLANDS EXPRESS WAY, INTO MR93, INTO KWAMASHU HIGHWAY (M25), ALONG M25, RIGHT INTO N2, ALONG N2,LEFT INTO M25 OFF-RAMP, (LEFT INTO M21 (INANDA ROAD), ALONG M21, INTO SEA COW LAKE ROAD, RIGHT INTO NORTH COAST ROAD, RIGHT INTO NORTH COAST ROAD OR PROCEED ALONG THE OFF-RAMP, TURN LEFT INTO M19 (UMGENI ROAD) INTO UMGENI ROAD (R102), ALONG UMGENI ROAD, AND CONTINUE AS PER (1.4) OR (1.5)</p> |
| 12.7 | <p>NGONGCWENI FROM THE TAXI RANK AT EMSTHEBHENI ON M25/MR93, ALONG MR93 PASSING THE TRAFFIC CIRCLE INTO NEWLANDA EXPRESS WAY (P138), ALONG P138, TURING RIGHT AFTER PASSING EMASTEHBHENI, CONTINUE ALONG THE ROADP138, TURNING RIGHT AFTER PASSING EMASTEHBHISINI, CONTINUE ALONG THE ROAD TURNING RIGHT INTO OLD MACHOBENI ROAD, ALONG OLD MACHOBENI ROAD, TURN LEFT NEAR THE OLD POST OFFICE BUILDING AND CONTINUE PASSING ZIMELENI STORE CONTINUE PASSING VUSUKUKHANYA PRIMARY SCHOOL. AT THE T-JUNCTION WITH M27 AND PROCEED UNTIL THE T-JUNCTION WITH M27 AND PROCEED TO EMTSHEBHENI TAXI RANK ON M25/MR93.</p> |
| 12.8 | <p>1.8 EMTSHEBHENI TO DURBAN VIA NAMIBIA (INANDA): NAMIBIA TO DURBAN From The Starting Point At Emtshebheni Taxi Rank On M25/Mr93, Along Mr93 Around The Circle, Proceed Straight Passing Inanda Police Station, Along Newlands Express Way, Turning Into F16 Tree Road, Along F16 Tree Road, Turning Left Into An Un-Named Road To Namibia, Continue Along An Un-Named Road, Turn Right Into F16 Tree Road, Right Into Newlands Express Way, Along Newlands Express Way, Into Mr93, Along Mr93, Into Kwamashu Highway (M25), Along M25, Turn Right Into N2, Along N2, Left Into M21 Off-Ramp, Continue Along The Off-Ramp To The Intersection With M19 (Umgeni Road), Left Into M19, Into Umgeni Road (R102), Along Umgeni Road And Continue As Per (1.4) Or (1.5) Above.</p> |
| 12.9 | <p>1.9 INANDA GLEBE/ NAMIBIA/ MASTEHBHINI/ NONHLANHLA'S PLACE FROM EMTSHEBHENI TAXI RANK ON M25/MR93, ALONG THE M25, PASSING THE TRAFFIC CIRCLE, INTO NEWLANDS EXPRESS WAY (P138), PASSING INANDA POLICE STATION-(INTO EMASTEHBHISINI OR TURN LEFT INTO BHEKUZULU DRIVE, ALONG BHEKUZULU DRIVE, TURN LEFT INTO A ROAD LEADING TO NAMIBIA AND RETURN TURNING TO BHEKUZULU DRIVE OR TURNING LEFT INTO ITHENDE DRIVE PASSING THE FIRST LEFT, TURNING LEFT JUST BEFORE ETHEMBENI BUTCHERY, ALONG THIS ROAD UNTIL THE T-JUNCTION WITH BHEKUZULU DRIVE, TURN LEFT INTO BHEKUZULU DRIVE, RIGHT INTO P138 AND PROCEED TO TAXI RANK IN EMTSHEBHENI ON M25/MR93.</p> |
| 12.10 | <p>1.10 PUTCO DEPORT TO DURBAN VIA MSHAYAZAFE FROM EMTSHEBHENI TAXI RANK ON M25/MR93, ALONG M25, TURN RIGHT INTO KWAMSHAYAZAFE (OLD CASSIM STORE), PROCEED ALONG THAT ROAD, TURNING RIGHT BEFORE DEPART, PROCEED ALONG THE NARROW ROAD AND RETURN TURNING RIGHT INTO M25 AND PROCEED AS IN (1.4) OR (1.5) ABOVE.</p> |



transport

Department:
Transport
Province of KwaZulu-Natal

GAZETTE

LGKZNG59-2016-JAN

REGION: ALL

| | |
|-------|---|
| 12.11 | PUTCO DEPORT/SPORTS GROUND/SAWOTIFROM EMTSHEBHENI TAXI RANK ON M25/MR93, ALONG M25, PASSING SHEMBE MEMEORIAL/KwaMAWULA, TURN LEFT INTO A ROAD OPPOSITE THE ROAD LEADING TO THE OLD PUTCO DEPORT, ALONG THIS ROAD TURNING LEFT JUST AFTER THE SPORTS GROUND, CONTINEU PASSING KwaSAWOTI, AT THE T-JUNCTION TURN RIGHT PROCEEDING UNTIL THE T-JUNCTION WHICH BECOMES WESTHAM DRIVE, TURN RIGHT PASSING THE SPORTS GROUND, TURN LEFT INTO M25. |
| 12.12 | 2. EMTSHEBHENI TO UMHLANGA ROCKSFROM EMTSHEBHENI TAXI RANK ON M25/MR93, ALONG MR93, INTO KwAMASHU HIGHWAY (M25), ALONG THE M25, LEFT INTO THE N2, ALONG THE N2, LEFT INTO AN OFF-RAMP TO THE M41, RIGHT INTO THE M41, ALONG THE M41, LEFT INTO AN OFF-RAMP TO UMHLANGA ROCKS DRIVE, LEFT INTO UMHLANGA ROCKS DRIVE, INTO LIGHTHOUSE ROAD, LEFT INTO TANAGER WAY TO AN APPROVED TAXI RANK ON TANAGER WAY. |
| 12.13 | 3.3. FROM CENTENARY ROAD TAXI RANK: RIGHT INTO MARKET ROAD, LEFT INTO ALICE STREET, LEFT INTO ALBERT STREET INTO UMGENI ROAD, INTO NORTH COAST ROAD, INTO KWAMASHU HIGHWAY (M25) INTO M93, PROCEED TO EMTSHEBHENI TAXI RANK AND TO ANY OF THE STARTING POINTS MENTIONED ON THE FORWARD JOURNEY IN REVERSE. OR 3.4. RIGHT INTO MARKET ROAD, ALONG MARKET ROAD, RIGHT INTO LEOPOLD STREET, INTO CANONGATE ROAD, INTO THE N3 ALONG THE N3 (WEST BOUND), INTO THE N2 ALONG THE N2, LEFT INTO KWAMASHU HIGHWAY (M25), ALONG THE M25 AND PROCEED A IN (1.5) ABOVE IN REVERSE TO THE STARTING |
| 12.14 | ROUTE 5 FROM ANY OF THE ABOVE STARTING POINTS TO DURBAN:VIA NORTH COAST ROAD:Into MR93,along the MR93, into kwaMasuh Highway (M25) along M25,into North Coast Road, into umgeni Road and continue as per (1.4)or(1.5) |
| 12.15 | ROUTE 22. EMTSHEBHENI TO UMHLANGA ROCKS From Emtshebheni Taxi Rank on M25/MR93, along MR93, into KwaMashu Highway (M25), along the M25, left into the N2, along the N2, left into an off-ramp to the M41, right into the M41, along the M41, left into an off-ramp to Umhlanga Rocks Drive, left into Umhlanga Rocks Drive, into Lighthouse Road, left into Tanager Way to the approved Taxi Rank in Tanager Way. RETURN ROUTE: UMHLANGA ROCKS TO EMTSHEBHENI From an approved Taxi Rank in Tanager Way, along Tanager Way, right into Lagoon Drive, right into Lighthouse Road, into Umhlanga Rocks Drive, ALTERNATE 1 Right into the on-ramp to the M41, along the M41, left into the N2, along the N2, left into the off-ramp to KwaMashu Highway (M25), right into KwaMashu Highway, along M25, into MR93, and proceed to Emtshebheni Taxi Rank on M25/MR93. ALTERNATE 2 Umhlanga Rocks Drive, right into Blackburn Road, right into North Coast Road, into KwaMashu Highway (M25), along the M25, into MR93 and proceed to Emtshebheni Taxi Rank on M25/MR93. RESTRICTION No setting down of passengers on Umhlanga Rocks Drive and Blackburn Road on return leg, passengers to be dropped off only on forward leg. |
| 12.16 | ROUTE 3 3. RETURN ROUTES: DURBAN TO INANDA (EMTSHEBHENI TAXI RANK) 3.1. FROM SOLDIERS WAY TAXI RANK: RIGHT INTO FIELD STREET, INTO ALBERT STREET, INTO UMGENI ROAD (R102) INTO NORTH COAST ROAD, INTO KWAMASHU HIGHWAY (M25), INTO MR93 AND PROCEED TO EMTSHEBHENI TAXI RANK AND TO ANY OF THE STARTING POINTS MENTIONED IN THE FORWARD JOURNEY. OR 3.2. RIGHT INTO FIELD STREET, LEFT INTO LEOPOLD STREET, INTO CANNONGATE ROAD INTO THE N3, ALONG THE N3 (WEST BOUND), INTO THE N2, ALONG THE N2, LEFT INTO KWAMASHU HIGHWAY (M25), ALONG THE M25AND PROCEED AS IN (1.4.) ABOVE IN REVERSE TO THE STARTING POINT. |



transport

Department:
Transport
Province of KwaZulu-Natal

GAZETTE

LGKZNG59-2016-JAN

REGION: ALL

| | |
|--------------|--|
| 12.17 | <p>ROUTE 4 FROM ANY OF THE ABOVE ROUTES IN 1 TO DURBAN: VIA SPHAGHETTI JUNCTION. Into MR93, Along MR93, Into Kwamashu Highway (M25), Along M25 Turn Right Into The N2, Along The N2, Left Into The N3 On Ramp, Along The N3, Into Old Dutch Road ? (Left Into Centenary Road And Proceed To Centenary Road Taxi Rank) Or (Into Alice Street, Right Into Soldiers Way and Proceed To Soldiers Way Taxi Rank And Return As Follows: RETURN ROUTES: 4.1. From Centenary Road Taxi Rank Return to Western Freeway, M3 and Return to starting point Along The same Route In Reverse. 4.2. From Soldiers Way Taxi Rank Into Pine Street and Proceed To The Western Freeway (N3) and return to the Starting Point As In 4.1 5. From Any Of The Above Starting Points to Durban : Via North Coast Road: Into MR93, Along The Mr93, Into Kwamashu highway (M25), Along M25, Into North Coast Road, Into Umgeni Road And Continue As Per(1.4) Or (1.5) Above.</p> |
|--------------|--|



transport

Department:
Transport
Province of KwaZulu-Natal

GAZETTE

LGKZNG60-2016-JAN

REGION: ALL

| | |
|--|--|
| 1) Application Number: APP0045492 | 2) Gazette Number: LGKZNG60-2016-JAN |
| 3) Applicant: HM KHUMALO ID NO. 5602110275086 Association: MASIHAMBISANE BARA BUFFALO FLATS T.A | 4) Applicant Address: 1664 MADADENI SECTION 6 NEWCASTLE KWAZULU-NATAL 2952 |
| 5) Existing Licence Holder: NOT APPLICABLE ID NO. NOT APPLICABLE | 6) Existing Licence Holder Address: NOT APPLICABLE |
| 7) Type of application: NEW OPERATING LICENCE | 8) Operating Licence Number: NOT AVAILABLE |
| 9) Vehicle Type: MINIBUS | 10) 1 x 15 (SEATED) + 0 (STANDING) |
| 11) Region: AMAJUBA | |
| 12.1 | ROUTE 1MDAKANE TO NEWCASTLEFrom Mdakane Taxi Rank join Road P272, Annadale Mine, Rooi Point Farm, Sharpstone Lake, Kalvlakte, Mbabane, Emoyeni, ntendeka, Haalboom, join P296 Nine Miles join P283, Cavan Farm, KwaMathukuza join N11 via Emmasotsheni enter Allen St, turn left Kirkland Street, turn right Voortrekker St, turn left Terminus St enter approved Newcastle Taxi Rank and return. Restriction ? no restriction to and from. Offloading and loading at all points. |
| 12.2 | ROUTE 2MDAKANE TO NEWCASTLEFrom Mdakane approved Taxi Rank join P38 Road pick and drop Kilkeel, Mfundweni, Faibreeze join P296 Jokis, Springbok, Naas Farm, Kwaramlan, Mafahlawane, Ubuhlebozinyathi, Top Rank P296, 42 Complex Offloading and loading at all points, Nine Miles join P483, Cavan Farm pick and drop proceed to KwaMathukuza turn right Asiphephe Drive. Enter Industrial area pass N11 join Albert Street, turn left Kirkland Street, turn right Voortrekker St, turn left Terminus St enter Taxi Rank and return to Sutherland St, turn left York St or Hospital St and turn right Allen Street. Resctrictions ? no Restriction to and from. |
| 12.3 | ROUTE 8NEWCASTLE TO QWAQWAFFrom Newcstle approved Taxi Rank, proceed across Terminus Street into Voortrekker Street, Turn left to Kirkland Street, Turn right enter Allen Street proceed straight, Turn right to N11 pass ladysmith into N3 drop off Harrismith and straight, Turn right to N11 pass Ladysmith into N3 drop off Harrismith and proceed to Qwaqwa Taxi Rank and return with passengers via same route. |
| 12.4 | ROUTE 13NEWCASTLE TO SPRINGSFrom Newcastle Taxi Rank left Voortrekker Street turn left Kirkland Street into Allen Street left N11 into R23 left to Standerton, proceed to Bulfour turn left Nigel to Springs Taxi Rank and return. |



transport

Department:
Transport
Province of KwaZulu-Natal

GAZETTE

LGKZNG60-2016-JAN
REGION: ALL

| | |
|---|---|
| 1) Application Number: APP0045504 | 2) Gazette Number: LGKZNG60-2016-JAN |
| 3) Applicant: P ZWANE ID NO. 6601235308086 Association: MASIHAMBISANE BARA BUFFALO FLATS T.A | 4) Applicant Address: P.O BOX 141472 MADADENI KWAZULU-NATAL 2951 |
| 5) Existing Licence Holder: NOT APPLICABLE ID NO. NOT APPLICABLE | 6) Existing Licence Holder Address: NOT APPLICABLE |
| 7) Type of application: NEW OPERATING LICENCE | 8) Operating Licence Number: LK0126030 |
| 9) Vehicle Type: MINIBUS | 10) 1 x 15 (SEATED) + 0 (STANDING) |
| 11) Region: AMAJUBA | |
| 12.1 | ROUTE 1MDAKANE TO NEWCASTLEFrom Mdakane Taxi Rank join Road P272, Annadale Mine, Rooi Point Farm, Sharpstone Lake, Kalvlakte, Mbabane, Emoyeni, ntendeka, Haalboom, join P296 Nine Miles join P283, Cavan Farm, KwaMathukuza join N11 via Emmasotsheni enter Allen St, turn left Kirkland Street, turn right Voortrekker St, turn left Terminus St enter approved Newcastle Taxi Rank and return. Restriction ? no restriction to and from. Offloading and loading at all points. |
| 12.2 | ROUTE 2MDAKANE TO NEWCASTLEFrom Mdakane approved Taxi Rank join P38 Road pick and drop Kilkeel, Mfundweni, Faibreeze join P296 Jokis, Springbok, Naas Farm, Kwaramlan, Mafahlawane, Ubuhlebomzinyathi, Top Rank P296, 42 Complex Offloading and loading at all points, Nine Miles join P483, Cavan Farm pick and drop proceed to KwaMathukuza turn right Asiphephe Drive. Enter Industrial area pass N11 join Albert Street, turn left Kirkland Street, turn right Voortrekker St, turn left Terminus St enter Taxi Rank and return to Sutherland St, turn left York St or Hospital St and turn right Allen Street. Restrictions ? no Restriction to and from. |
| 12.3 | ROUTE 3NEWCASTLE TO DURBANFrom Newcastle approved Taxi Rank, proceed across Terminus St, Turn right at Voortrekker Street, Turn left to Kirkland Street, turn right enter Allen Street proceed straight, turn right to N11, turn left to Helpmekkar, turn right to Peters Road, Turn right Colenso Road, turn left to R103, Turn left to n3, Proceed to Mooiriver Tollgate, Marianhill Tollgate, via Pinetown. Turn left to Alice Street Turn left to Albert Road, Umngeni Road and Osborn Road. Return with the same route to Newcastle. |
| 12.4 | ROUTE 4NEWCASTLE TO EMPANGENIFrom Newcastle Taxi Rank proceed across Terminus Street into Voortrekker Street, turn left at Kirkland Street, turn right at Allen Street proceed straight via Arbor Park suburb, turn left N11 Road proceed straight turn right to P483 Road, via Blaaubosch Osizweni to Utrecht, turn right at Utrecht Road intersection enter R34 Road proceed straight, turn left at Bloodriver enter R33 Road and cross Roads straight via Stilwater BP Garage on Road to Vryheid, turn right across Roads before entering Vryheid proceed on R34 Road via Vryheid. Proceed straight via Ulundi, via Melmoth, turn left at Enkwalini Ndundulu Area. Proceed straight on R34 enter Empangeni Taxi Rank. Return same route to Newcastle. |
| 12.5 | ROUTE 5NEWCASTLE TO PONGOLAFrom Newcastle Taxi Rank proceed straight across Terminus Street into Voortrekker Street, turn left at Kirkland Street turn right at Allen Street (main Street) proceed straight via Arbor Park suburb, turn left enter N11 Road, proceed straight turn right into R483 via Osizweni to Utrecht, turn right Utrecht Road intersection enter R34 Road proceed straight, turn left at Bloodriver Road intersection enter R33 and R34 proceed straight via Stilwater BP Garage, turn right at cross-road before reaching Vryheid proceed on R34 via Bhekuzulu Township enter R69 Road, Louwsburg, turn left at Road intersection enter R66 road via Magudu, turn left enter N2 road proceed straight enter Pongola Taxi Rank, Return same route to Newcastle. |
| 12.6 | ROUTE 6NEWCASTLE TO LADYSMITHFrom Newcastle approved taxi Rank proceed across Terminus Street enter Voortrekker Street, Turn left at Kirkland Street, Turn right enter Allen Street Turn right to N11 join Crawchaw Street, Turn left enterLadysmith approved Taxi Rank Return with the same route to Newcastle. |
| 12.7 | ROUTE 9NEWCASTLE TO JOHANNESBURG / BARAGWANATHFrom Newcastle approved Taxi Rank, proceed across Terminus Street into Voortrekker Street, Turn left to Kirkland Street, Turn left to Allen Street, turn left to Memel Road from Memel Road join R34 and then proceed up to N3 and then right to Johannesburg. Proceed with N3 left into M2 West and then off-ramp left into Harrow Road and then left into Moseley Road, Street, turn right into End Street into Jeppe Street right into Vonveilegh then left into Plein Street and then turn Rissik Street turn right Beviers Street turn left into Wanderers Street left into Park City Taxi Rank. From N3 turn left into N12 turn left into old Potchestroom Road turn left into Baragwanath Rank |
| 12.8 | ROUTE 13NEWCASTLE TO SPRINGSFrom Newcastle Taxi Rank left Voortrekker Street turn left Kirkland Street into Allen Street left N11 into R23 left to Standerton, proceed to Bulfour turn left Nigel to Springs Taxi Rank and return. |



transport

Department:
Transport
Province of KwaZulu-Natal

GAZETTE

LGKZNG60-2016-JAN

REGION: ALL

| | |
|---|---|
| 1) Application Number: APP0045505 | 2) Gazette Number: LGKZNG60-2016-JAN |
| 3) Applicant: HP MOLOI ID NO. 5503035519089 Association: MASHAMBISANE BARA BUFFALO FLATS T.A | 4) Applicant Address: P.O BOX 141367 MADADENI KWAZULU-NATAL 2951 |
| 5) Existing Licence Holder: NOT APPLICABLE ID NO. NOT APPLICABLE | 6) Existing Licence Holder Address: NOT APPLICABLE |
| 7) Type of application: NEW OPERATING LICENCE | 8) Operating Licence Number: LK0117445 |
| 9) Vehicle Type: MINIBUS | 10) 1 x 15 (SEATED) + 0 (STANDING) |
| 11) Region: AMAJUBA | |
| 12.1 | ROUTE 8NEWCASTLE TO QWAQWAFrom Newcastle approved Taxi Rank, proceed across Terminus Street into Voortrekker Street, Turn left to Kirkland Street, Turn right enter Allen Street proceed straight, Turn right to N11 pass ladysmith into N3 drop off Harrismith and straight, Turn right to N11 pass Ladysmith into N3 drop off Harrismith and proceed to Qwaqwa Taxi Rank and return with passengers via same route. |
| 12.2 | ROUTE 9NEWCASTLE TO JOHANNESBURG / BARAGWANATHFrom Newcastle approved Taxi Rank, proceed across Terninus Street into Voortrekker Street, Turn left to Kirkland Street, Turn left to Allen Street, turn left to Memel Road from Memel Road join R34 and then proceed up to N3 and then right to Johannesburg. Proceed with N3 left into M2 West and then off-ramp left into Harrow Road and then left into Moseley Road, Street, turn right into End Street into Jeppe Street right into Vonveilegh then left into Plein Street and then turn Rissik Street turn right Beviers Street turn left into Wanderers Street left into Park City Taxi Rank. From N3 turn left into N12 turn left into old Potchestroom Road turn left into Baragwanath Rank |
| 12.3 | ROUTE 10NEWCASTLE TAXI RANK TO PIET RETIEFFFrom Newcastle Taxi Rank enter Terminus Street, Turn right at Voortrekker Street, proceed straight turn left at Kirkland Street, turn left into Allen Street proceed straight, turn left near R T L Office into N11 Road proceed straight, turn right at De Kock Street into R543, proceed straight via Vukuzakhe Township proceed along R543 enter Van Rebeek Street at Wakkerstroom enter R543 proceed straight via Zuidend Street proceed straight turn left into Westend Street enter approved Piet Retief Taxi Rank. Return with same route to Newcastle |
| 12.4 | ROUTE 11NEWCASTLE TO ERMELOFrom Newcastle Taxi Rank left Kirkland left Allen into N11 Ermelo Taxi Rank and Return. No loading and offloading along N11 until Ermelo Taxi Tank and return. |
| 12.5 | ROUTE 12NEWCASTLE TO STANDERTONFrom Newcastle Taxi Rank left Voortrekker Street turn left Kirkland Street into Allen Street left N11 into R23 left to Standerton Taxi Rank and return. |
| 12.6 | ROUTE 13NEWCASTLE TO SPRINGSFrom Newcastle Taxi Rank left Voortrekker Street turn left Kirkland Street into Allen Street left N11 into R23 left to Standerton, proceed to Bulfour turn left Nigel to Springs Taxi Rank and return. |
| 12.7 | ROUTE 14NEWCASTLE TO VREENIGINGFrom Newcastle Taxi Rank in Terminus Street left Voortrekker Street turn left Kirkland Street into Allen Street left into R34 right into R103 left into n3 left into R54 left into General Hertzorg Road left into union left to Vereening Taxi Rank an return. |



transport

Department:
Transport
Province of KwaZulu-Natal

GAZETTE

LGKZNG60-2016-JAN

REGION: ALL

| | |
|--|---|
| 1) Application Number: APP0045506 | 2) Gazette Number: LGKZNG60-2016-JAN |
| 3) Applicant: HP MOLOI ID NO. 5503035519089 Association: MASIHAMBISANE BARA BUFFALO FLATS T.A | 4) Applicant Address: P.O BOX 141267 MADADENI KWAZULU-NATAL 2951 |
| 5) Existing Licence Holder: NOT APPLICABLE ID NO. NOT APPLICABLE | 6) Existing Licence Holder Address: NOT APPLICABLE |
| 7) Type of application: NEW OPERATING LICENCE | 8) Operating Licence Number: LK0120475 |
| 9) Vehicle Type: NOT AVAILABLE | 10) 1 x 0 (SEATED) + 0 (STANDING) |
| 11) Region: AMAJUBA | |
| 12.1 | ROUTE 1MDAKANE TO NEWCASTLEFrom Mdakane Taxi Rank join Road P272, Annadale Mine, Rooi Point Farm, Sharpstone Lake, Kalvlakte, Mbabane, Emoyeni, ntendeka, Haalboom, join P296 Nine Miles join P283, Cavan Farm, KwaMathukuza join N11 via Emmasotsheni enter Allen St, turn left Kirkland Street, turn right Voortrekker St, turn left Terminus St enter approved Newcastle Taxi Rank and return. Restriction ? no restriction to and from. Offloading and loading at all points. |
| 12.2 | ROUTE 2MDAKANE TO NEWCASTLEFrom Mdakane approved Taxi Rank join P38 Road pick and drop Kilkeel, Mfundweni, Faibreeze join P296 Jokis, Springbok, Naas Farm, Kwaramlan, Mafahlawane, Ubuhlebomzinyathi, Top Rank P296, 42 Complex Offloading and loading at all points, Nine Miles join P483, Cavan Farm pick and drop proceed to KwaMathukuza turn right Asiphephe Drive. Enter Industrial area pass N11 join Albert Street, turn left Kirkland Street, turn right Voortrekker St, turn left Terminus St enter Taxi Rank and return to Sutherland St, turn left York St or Hospital St and turn right Allen Street. Restrictions ? no Restriction to and from. |
| 12.3 | ROUTE 3NEWCASTLE TO DURBANFrom Newcastle approved Taxi Rank, proceed across Terminus St, Turn right at Voortrekker Street, Turn left to Kirkland Street, turn right enter Allen Street proceed straight, turn right to N11, turn left to Helpmekkar, turn right to Peters Road, Turn right Colenso Road, turn left to R103, Turn left to n3, Proceed to Mooiriver Tollgate, Marianhill Tollgate, via Pinetown. Turn left to Alice Street Turn left to Albert Road, Umngeni Road and Osborn Road. Return with the same route to Newcastle. |
| 12.4 | ROUTE 4NEWCASTLE TO EMPANGENIFrom Newcastle Taxi Rank proceed across Terminus Street into Voortrekker Street, turn left at Kirkland Street, turn right at Allen Street proceed straight via Arbor Park suburb, turn left N11 Road proceed straight turn right to P483 Road, via Blaaubosch Osizweni to Utrecht, turn right at Utrecht Road intersection enter R34 Road proceed straight, turn left at Bloodriver enter R33 Road and cross Roads straight via Stilwater BP Garage on Road to Vryheid, turn right across Roads before entering Vryheid proceed on R34 Road via Vryheid. Proceed straight via Ulundi, via Melmoth, turn left at Enkwalini Ndundulu Area. Proceed straight on R34 enter Empangeni Taxi Rank. Return same route to Newcastle. |
| 12.5 | ROUTE 5NEWCASTLE TO PONGOLAFrom Newcastle Taxi Rank proceed straight across Terminus Street into Voortrekker Street, turn left at Kirkland Street turn right at Allen Street (main Street) proceed straight via Arbor Park suburb, turn left enter N11 Road, proceed straight turn right into R483 via Osizweni to Utrecht, turn right Utrecht Road intersection enter R34 Road proceed straight, turn left at Bloodriver Road intersection enter R33 and R34 proceed straight via Stilwater BP Garage, turn right at cross-road before reaching Vryheid proceed on R34 via Bhekuzulu Township enter R69 Road, Louwsburg, turn left at Road intersection enter R66 road via Magudu, turn left enter N2 road proceed straight enter Pongola Taxi Rank, Return same route to Newcastle. |
| 12.6 | ROUTE 6NEWCASTLE TO LADYSMITHFrom Newcastle approved taxi Rank proceed across Terminus Street enter Voortrekker Street, Turn left at Kirkland Street, Turn right enter Allen Street Turn right to N11 join Crawshaw Street, Turn left enterLadysmith approved Taxi Rank Return with the same route to Newcastle. |
| 12.7 | ROUTE 7NEWCASTLE TO PIETERMARITZBURGFrom Newcastle approved Taxi Rank proceed across Terminus Street, enter Voortrekker Street, Turn left to Kirkland Street, Turn right enter Allen Street, Turn left to N11, Turn left to Helpmekkar Road, Turn right to Peters Road through Industrial, Turn right to peters Road Turn right to Colenso Road, Road Turn right to N3, Turn left to East Street enter Pietermaritzburg approved Taxi Rank. Return with the same route to Newcastle. |



transport

Department:
Transport
Province of KwaZulu-Natal

GAZETTE

LGKZNG60-2016-JAN

REGION: ALL

| | |
|---|--|
| 1) Application Number: APP0045509 | 2) Gazette Number: LGKZNG60-2016-JAN |
| 3) Applicant: MJ MOLOI ID NO. 6012155324089 Association: MASHAMBISANE BARA BUFFALO FLATS T.A | 4) Applicant Address: P.O BOX 15757 NEWCASTLE KWAZULU-NATAL 2940 |
| 5) Existing Licence Holder: NOT APPLICABLE ID NO. NOT APPLICABLE | 6) Existing Licence Holder Address: NOT APPLICABLE |
| 7) Type of application: NEW OPERATING LICENCE | 8) Operating Licence Number: LK0125954 |
| 9) Vehicle Type: MINIBUS | 10) 1 x 15 (SEATED) + 0 (STANDING) |
| 11) Region: AMAJUBA | |
| 12.1 | ROUTE 1MDAKANE TO NEWCASTLE From Mdakane Taxi Rank join Road P272, Annadale Mine, Rooi Point Farm, Sharpstone Lake, Kalvlakte, Mbabane, Emoyeni, ntendeka, Haalboom, join P296 Nine Miles join P283, Cavan Farm, KwaMathukuza join N11 via Emmasotsheni enter Allen St, turn left Kirkland Street, turn right Voortrekker St, turn left Terminus St enter approved Newcastle Taxi Rank and return. Restriction ? no restriction to and from. Offloading and loading at all points. |
| 12.2 | ROUTE 2MDAKANE TO NEWCASTLE From Mdakane approved Taxi Rank join P38 Road pick and drop Kilkeel, Mfundweni, Faibreeze join P296 Jokis, Springbok, Naas Farm, Kwaramlan, Mafahlawane, Ubuhlebozinyathi, Top Rank P296, 42 Complex Offloading and loading at all points, Nine Miles join P483, Cavan Farm pick and drop proceed to KwaMathukuza turn right Asiphephe Drive. Enter Industrial area pass N11 join Albert Street, turn left Kirkland Street, turn right Voortrekker St, turn left Terminus St enter Taxi Rank and return to Sutherland St, turn left York St or Hospital St and turn right Allen Street. Resctrictions ? no Restriction to and from. |
| 12.3 | ROUTE 3NEWCASTLE TO DURBAN From Newcastle approved Taxi Rank, proceed across Terminus St, Turn right at Voortrekker Street, Turn left to Kirkland Street, turn right enter Allen Street proceed straight, turn right to N11, turn left to Helpmekkar, turn right to Peters Road, Turn right Colenso Road, turn left to R103, Turn left to n3, Proceed to Mooiriver Tollgate, Marianhill Tollgate, via Pinetown. Turn left to Alice Street Turn left to Albert Road, Umngeni Road and Osborn Road. Return with the same route to Newcastle. |
| 12.4 | ROUTE 5NEWCSATLE TO PONGOLA From Newcastle Taxi Rank proceed straight across Terminus Street into Voortrekker Street, turn left at Kirkland Street turn right at Allen Street (main Street) proceed straight via Arbor Park suburb, turn left enter N11 Road, proceed straight turn right into R483 via Osizweni to Utrecht, turn right Utrecht Road intersection enter R34 Road proceed straight, turn left at Bloodriver Road intersection enter R33 and R34 proceed straight via Stilwater BP Garage, turn right at cross-road before reaching Vryheid proceed on R34 via Bhekuzulu Township enter R69 Road, Louwsburg, turn left at Road intersection enter R66 road via Magudu, turn left enter N2 road proceed straight enter Pongola Taxi Rank, Return same route to Newcastle. |
| 12.5 | ROUTE 6NEWCASTLE TO LADYSMITH From Newcastle approved taxi Rank proceed across Terminus Street enter Voortrekker Street, Turn left at Kirkland Street, Turn right enter Allen Street Turn right to N11 join Crawchaw Street, Turn left enter Ladysmith approved Taxi Rank Return with the same route to Newcastle. |
| 12.6 | ROUTE 9NEWCASTLE TO JOHANNESBURG / BARAGWANATH From Newcastle approved Taxi Rank, proceed across Terninus Street into Voortrekker Street, Turn left to Kirkland Street, Turn left to Allen Street, turn left to Memel Road from Memel Road join R34 and then proceed up to N3 and then right to Johannesburg. Proceed with N3 left into M2 West and then off-ramp left into Harrow Road and then left into Moseley Road, Street, turn right into End Street into Jeppe Street right into Vonveilegh then left into Plein Street and then turn Rissik Street turn right Beviers Street turn left into Wanderers Street left into Park City Taxi Rank. From N3 turn left into N12 turn left into old Potchestroom Road turn left into Baragwanath Rank |
| 12.7 | ROUTE 14NEWCASTLE TO VREENIGING From Newcastle Taxi Rank in Terminus Street left Voortrekker Street turn left Kirkland Street into Allen Street left into R34 right into R103 left into n3 left into R54 left into General Hertzorg Road left into union left to Vereening Taxi Rank an return. |
| 12.8 | ROUTE 13NEWCASTLE TO SPRINGS From Newcastle Taxi Rank left Voortrekker Street turn left Kirkland Street into Allen Street left N11 into R23 left to Standerton, proceed to Bulfour turn left Nigel to Springs Taxi Rank and return. |
| 12.9 | ROUTE 8NEWCASTLE TO QWAQWA From Newcstle approved Taxi Rank, proceed across Terminus Street into Voortrekker Street, Turn left to Kirkland Street, Turn right enter Allen Street proceed straight, Turn right to N11 pass ladysmith into N3 drop off Harrismith and straight, Turn right to N11 pass Ladysmith into N3 drop off Harrismith and proceed to Qwaqwa Taxi Rank and return with passengers via same route. |



transport

Department:
Transport
Province of KwaZulu-Natal

GAZETTE

LGKZNG60-2016-JAN

REGION: ALL

| | |
|--|---|
| 1) Application Number: APP0045510 | 2) Gazette Number: LGKZNG60-2016-JAN |
| 3) Applicant: TU THWALA ID NO. 6406235611087 Association: OSIZWENI UTRECHT B.TAXI ASSOCIATION | 4) Applicant Address: P O BOX 16331 NEWCASTLE 2940 |
| 5) Existing Licence Holder: NOT APPLICABLE ID NO. NOT APPLICABLE | 6) Existing Licence Holder Address: NOT APPLICABLE |
| 7) Type of application: NEW OPERATING LICENCE | 8) Operating Licence Number: LKN0120085 |
| 9) Vehicle Type: NOT AVAILABLE | 10) 1 x 0 (SEATED) + 0 (STANDING) |
| 11) Region: AMAJUBA | |
| 12.1 | Route 5 From Enhlokweni School OA 1 Street, turn left into OA 23 Street, turn right into OSIZ 2 Street, turn left into P296 Street, turn left into MR483, turn right into Albert Wessels Street, right into Hardwick Street, left into Harding Street, right into Allen Street, left into Kirkland Street, turn right into Voortrekker Street to Terminus Street Taxi Rank Newcastle and return |
| 12.2 | Route 6 From Khuzani Taxi Rank in Osizweni OSIZ 7 Street, turn right into OSIZ 8 Street, turn left into OSIZ5 Street, turn right into OSIZ 2 Street, turn left into P296 Street, turn left into MR483, turn left into N11 Road, turn right into Allen Street, turn left into Kirkland Street, right into Voortrekker Street, right into Terminus Street Taxi Rank Newcastle and return |
| 12.3 | Route 7 From Khizani Taxi Rank in Osizweni OSIZ 5 Street, turn right into A O75 Street, turn right into OSIZ 3 Street, turn left OSIZ 1 Street, turn left into MR483, turn right into Albert Wessels Street, turn right into Hardwick Street, left into Harding Street, right into Allen Street, turn left into Kirkland Street, into Voortrekker Street, right to Terminus Street Taxi Rank Newcastle and return |
| 12.4 | Route 8 From BOB Shopping Centre in Osizweni OSIZ 8 Street, turn left OC1 Street, turn right OSIZ 5 Street, turn left into MR483, left into N11 Road, turn right into Allen Street, turn left into Kirkland Street, right into Voortrekker Street, right into Terminus Street Taxi Rank Newcastle and return |
| 12.5 | Route 9 From BOB Shopping Centre in Osizweni along OSIZ8 Street, into OSIZ10 Street, turn left OSIZ9 Street, onto OSIZ7 Street, turn right OSIZ5 Street, turn left into MR483, turn right into N11 Street, turn left into Albert Wessels Street, right into Allen Street, left into Kirkland Street, right into Voortrekker Street, right into Terminus Street Taxi Rank Newcastle and return |
| 12.6 | Route 10 From BOB Shopping Centre OSIZ8 Street, turn right OD17 Street, turn left OSIZ9 Street, left into OD38 Street, right into OSIZ8 Street, left OSIZ7 Street, turn right OSIZ5 Street, turn left into MR483, left into N11 Road, turn right into Allen Street, Kirkland Street, right into Voortrekker Street, turn right to Terminus Street Taxi Rank Newcastle and return |
| 12.7 | Route 11 From Osizweni High School OE27 Street, turn right OE1 Street, left OSIZ5 Street, turn right into P209 Road, onto P296 Street, turn left into MR483, right into Albert Wessels Street, turn right into Allen Street, left into Kirkland Street, right into voortrekker street, right to Terminus Street Taxi Rank Newcastle and return |
| 12.8 | Route 12 From Osizweni High School OE27 Street, turn right into P209 Road, onto P296, turn left into MR483, turn right into Albert Wessels Street, turn right into Hardwick Street, left into Murchison Street, right into Voortrekker Street to Terminus Street Taxi Rank Newcastle and return |



transport

Department:
Transport
Province of KwaZulu-Natal

GAZETTE

LGKZNG60-2016-JAN

REGION: ALL

| | |
|--------------|--|
| 12.9 | Route 13 From Osizweni Top Rank P209, onto P296 Street, turn left into MR483, left into N11 Road, right into Allen Street, into Kirkland Street, right into Voortrekker Street, right to Terminus Street Taxi Rank Newcastle and return |
| 12.10 | Route 15 From Osizweni Top Rank P209 Road to Kwa-Mdakane Taxi Rank and return |
| 12.11 | Route 16 From Grootgeluk School, turn left onto P209 Road, onto P296 Street; turn left into MR483, left into N11 Road, right into Allen Street, left into Kirkland Street, right into Voortrekker Street, right to Terminus Street Taxi Rank Newcastle and return |
| 12.12 | Route 17 From Osizweni Taxi Rank OB1 Street, turn left into MR483, right into Albert Wessels Street, right into Hardwick, left into Harding Street, right into Allen Street, left into Kirkland Street, right into Voortrekker Street, right into Terminus Street Taxi Rank Newcastle and return |
| 12.13 | Route 20 From Jakalaspán, Enyonini Church along MR483, left into N11 Road, right into Allen Street, into Kirkland Street, right into Voortrekker Street, right into Terminus Street Taxi Rank Newcastle and return |
| 12.14 | Route 21 From Memezani Store, Johnstone Farm, turn right into MR483, turn right into Albert Wessels Street, right into Hardwick Street, left into Harding Street, right into Allen Street, left into Kirkland Street, right into Voortrekker Street, right into Terminus Street Taxi Rank Newcastle and return |
| 12.15 | Route 23 From Osizweni Township all units to Madadeni Township all Sections and return |
| 12.16 | Route 27 From Manzana School onto OSIZ 5, left into MR483, right into Albert Wessels Street, right into Allen Street, left into Kirkland Street, right into Voortrekker Street to Terminus Street Taxi Rank Newcastle and return |



transport

Department:
Transport
Province of KwaZulu-Natal

GAZETTE

LGKZNG60-2016-JAN

REGION: ALL

| | |
|--|---|
| 1) Application Number: APP0045519 | 2) Gazette Number: LGKZNG60-2016-JAN |
| 3) Applicant: BM NDWALANE ID NO. 4907165229081 Association: ZAMOKUHLE TAXI ASSOCIATION (PORT SHEPS) | 4) Applicant Address: P O BOX 43 IZOTSHA KWA-ZULU NATAL 4240 |
| 5) Existing Licence Holder: NOT APPLICABLE ID NO. NOT APPLICABLE | 6) Existing Licence Holder Address: NOT APPLICABLE |
| 7) Type of application: NEW OPERATING LICENCE | 8) Operating Licence Number: 360700 |
| 9) Vehicle Type: MINIBUS | 10) 1 x 15 (SEATED) + 0 (STANDING) |
| 11) Region: UGU-OGWINI | |
| 12.1 | <p>PORT SHEPSTONE TO DURBAN:</p> <p>PORT SHEPSTONE ALONG RYDER STREET JOINING R102 TO HIBBERDENE LOAD HIBBERDENE, Fafa, UMKOMAAS, AMANZIMTOTI JOINING JOURNEY ROAD TO OFF LOAD ISIPHINGO, REUNION, WEMA TO BROOK STREET 61, AND RETURN TO PORT SHEPSTONE OFFLOAD, UMTHWALUME, HIBBERDENE TO PORT SHEPSTONE TAXI RANK RYDER STREET.</p> <p>RESTRICTION: DURBAN TO PORT SHEPSTONE - NO PICK ON THE WAY TO BEFORE REACHING PORT SHEPSTONE.</p> |
| 12.2 | <p>PORT SHEPSTONE TO UMZINTO</p> <p>PORT SHEPSTONE TAXI RANK ALONG RYDER STREET JOINING R102 TO HIBBERDEN JOINING SEZELA ROAD TO UMZINTO TAXI RANK, AND RETURN TO PORT SHEPSTONE TAXI RANK OFF LOAD Fafa, HIBBERDENE DIRECT TO PORT SHEPSTONE TAXI RANK.</p> |
| 12.3 | <p>PORT SHEPSTONE TO MTATA</p> <p>PORT SHEPSTONE TAXI RANK TO MANDELA DRIVE ALONG N2 IZINGILWENI- HARDING- KOKSTAD OFF LOAD MT AYLIF, QUMBU, TSOLO, MT FREE TO UMTATA TO MADERIA STREET, AND RETURN TO PORT SHEPSTONE. OFF LOAD PADDOCK, MURCHISON, BOBOYI, MARBURG BATES DIRECT TO PORT SHEPSTONE TAXI RANK.</p> |
| 12.4 | <p>PORT SHEPSTONE TO JOHANNESBURG:</p> <p>PORT SHEPSTONE TAXI RANK TO RYDER STREET JOINING R102 TO HIBBERDENE TURN WINKELSPRUIT TO UMBUMBULU TO PIETERMARITZBURG TO M2 WEST JOHANNESBURG, INTO AND ALONG HARROW ROAD ANDERSON STREET, TO WANDERERS STREET TAXI RANK JOHANNESBURG AND RETURN.</p> |
| 12.5 | <p>PORT SHEPSTONE TAXI RANK ALONG MANDELA DRIVE JOIN BATES TO BIZANA OFF LOAD MZAMBA, REDOUTT TO BIZANA TAXI RANK - FROM BIZANA TAXI RANK TO REDOUTT, MZAMBA, PORT EDWARD, MARGATE DIRECT TO PORT SHEPSTONE TAXI RANK.</p> |
| 12.6 | <p>PORT SHEPSTONE TAXI RANK TO RYDER STREET JOINING R102 TO HIBBERDENE TURN WINKELSPRUIT TO UMBUMBULU TO Pietermaritzburg TAXI RANK, FROM Pietermaritzburg TAXI RANK OFF LOAD UMBUMBULU, UMKOMAAS, Fafa, UMTHWALUME, HIBBERDENE DIRECT TO PORT SHEPSTONE</p> |
| 12.7 | <p>PORT SHEPSTONE TAXI RANK ALONG MANDELA DRIVE JOIN BATES ALONG R61 TO LUSIKISIKI TO MAIN STREET OFF LOAD EMAGUSHENI, FLAGSTAFF TO LUSIKISIKI TO MAIN STREET AND RETURN TO PORT SHEPSTONE OFF LOAD BIZANA, MZAMBA, PORT EDWARD AND MARGATE DIRECT TO PORT SHEPSTONE TAXI RANK</p> |
| 12.8 | <p>PORT SHEPSTONE TAXI RANK ALONG MANDELA DRIVE JOINING N2 MAIN HARDING ROAD, PASS IZINGOLWENI, PASS HARDING STRAIGHT TO KOKSTAD, FROM KOKSTAD TAXI RANK ALONG NELSON MANDELA DRIVE, VIA IZOTSHA TURN RIGHT TO P55, PADDOCK TO JOIN N2 TO KOKSTA AND TAXI RANK-OFF LOAD IZINGOLWENI, PADDOCK, MURCHISON, BOBOYI, MARBURG, BATES TO PORT SHEPSTONE TAXI RANK</p> |
| 12.9 | <p>PORT SHEPSTONE TAXI RANK INTO RYDER STREET ALONG MANDELA DRIVE JOIN BATES ROAD N2 TO R61 DIRECT TO UMZAMBA – FROM UMZAMBA INTO R61 , IMTO N2 JOIN BATES Road INTO MANDELA DRIVE INTO RYDER STREET PROCEED TO PORT SHEPSTONE</p> |



transport

Department:
Transport
Province of KwaZulu-Natal

GAZETTE

LGKZNG60-2016-JAN

REGION: ALL

| | |
|---|--|
| <p>1) Application Number: APP0045522</p> <p>3) Applicant: MW DLAMINI ID NO. 6606065784082 Association: KWANDENGEZI TAXI OWNERS ASSOCIATION</p> <p>5) Existing Licence Holder: E MBELE ID NO. 6302175320088</p> <p>7) Type of application: NORMAL TRANSFER</p> <p>9) Vehicle Type: MINIBUS</p> <p>11) Region: DURBAN WEST</p> | <p>2) Gazette Number: LGKZNG60-2016-JAN</p> <p>4) Applicant Address: 599 COFFEE FARM KWANDENGEZI 3607</p> <p>6) Existing Licence Holder Address: 153 BEGONIA DRIVE WELBEDAGT WEST CHATSWORTH KWA-ZULU NATAL 4292</p> <p>8) Operating Licence Number:</p> <p>10) 1 x 15 (SEATED) + 0 (STANDING)</p> |
| <p>12.1</p> | <p>1. KWANDENGEZI TO PINETOWN AND RETURN</p> <p>1.1 From Kwandengezi Taxi Rank in Tom-Tom Road, right into and Along Old Richmond Road (MR518 which becomes MR468), turn Left into the M1, proceed into and along Richmond Road, into Westmead and back into Richmond Road, into and along Old Main Road, turn right into Anderson Street Taxi Rank in Pinetown, and return to Kwandengezi Taxi Rank generally Along the same route in the opposite direction.</p> <p>1.2 Kwandengezi to New Germany and return: From Kwandengezi Taxi Rank in Tom-Tom Road, right into and along Old Richmond Road, turn left into the M1, proceed into and along Richmond Road, into and along Old Main Road, into Crompton Street, Into Shepstone Road (M32), into Eston Road and proceed to The Anderson Street Taxi Rank along Crompton Street, Lauth Road, Glenugie Road, Old Main Road into Anderson Street and return to Kwandengezi Taxi Rank generally along the same Route in the opposite direction.</p> |
| <p>12.2</p> | <p>2. KWANDENGEZI TO DURBAN AND RETURN.</p> <p>2.1 FROM KWANDENGEZI TAXI RANK IN TOM-TOM ROAD, RIGHT INTO AND ALONG OLD MAIN ROAD, INTO THE M1 WHICH BEBOMCES HIGGINSON HIGHWAY IN AN EASTERLY DIRECTION AND PROCEED INTO GRIMSBY ROAD, INTO SOUTH COAST ROAD, INTO M7, INTO UMBILO ROAD, INTO WARWICK AVENUE, INTO ALICE STREET, LEFT INTO LEOPOLD STREET AND PROCEED TO CANNONGATE TAXI RANK, AND RETURN TO KWANDE-NGEZI TAXI RANK GENERALLY ALONG THE SAME ROOUTE IN THE OPPOSITE DIRECTION.</p> <p>2.2 FROM KWANDENGEZI TAXI RANK IN TOM-TOM ROAD, RIGHT INTO AND ALONG OLD RICHMOND ROAD (MR518 WHICH BECOMES MR468), TURN LEFT INTO M1, PROCEED INTO AND ALONG RICHMOND ROAD TO THE ON-RAMP TO THE N3, TURN RIGHT ONTO THE N3 AND PROCEED ALONG THE WESTERN FREEWAY (EAST) INTO OLD DUTCH ROAD, INTO ALICE STREET, INTO SOLDIERS' WAY, RIGHT INTO QUEEN STREET, INTO PINE STREET, INTO RUSSEL STREET, LEFT INTO LEOPOLD STREET AND PROCEED TO CANNONGATE TAXI RANK, AND RETURN TO KWANDE-NGEZI TAXI RANK GENERALLY ALONG THE SAME ROUTE IN THE OPPOSITE DIRECTION.</p> |



transport

Department:
Transport
Province of KwaZulu-Natal

GAZETTE

LGKZNG60-2016-JAN
REGION: ALL

| | |
|--|---|
| 1) Application Number: APP0045524 | 2) Gazette Number: LGKZNG60-2016-JAN |
| 3) Applicant: SG NGWENYA ID NO. 5812030233087 Association: MASIHAMBISANE BARA BUFFALO FLATS T.A | 4) Applicant Address: P.O BOX 433 DANNHAUSER KWAZULU-NATAL 3080 |
| 5) Existing Licence Holder: NOT APPLICABLE ID NO. NOT APPLICABLE | 6) Existing Licence Holder Address: NOT APPLICABLE |
| 7) Type of application: NEW OPERATING LICENCE | 8) Operating Licence Number: LK0125921 |
| 9) Vehicle Type: NOT AVAILABLE | 10) 1 x 0 (SEATED) + 0 (STANDING) |
| 11) Region: AMAJUBA | |
| 12.1 | ROUTE 1MDAKANE TO NEWCASTLEFrom Mdakane Taxi Rank join Road P272, Annadale Mine, Rooi Point Farm, Sharpstone Lake, Kalvlakte, Mbabane, Emoyeni, ntendeka, Haalboom, join P296 Nine Miles join P283, Cavan Farm, KwaMathukuza join N11 via Emmasotsheni enter Allen St, turn left Kirkland Street, turn right Voortrekker St, turn left Terminus St enter approved Newcastle Taxi Rank and return. Restriction ? no restriction to and from. Offloading and loading at all points. |
| 12.2 | ROUTE 2MDAKANE TO NEWCASTLEFrom Mdakane approved Taxi Rank join P38 Road pick and drop Kilkeel, Mfundweni, Faibreeze join P296 Jokis, Springbok, Naas Farm, Kwaramlan, Mafahlawane, Ubuhlebomzinyathi, Top Rank P296, 42 Complex Offloading and loading at all points, Nine Miles join P483, Cavan Farm pick and drop proceed to KwaMathukuza turn right Asiphephe Drive. Enter Industrial area pass N11 join Albert Street, turn left Kirkland Street, turn right Voortrekker St, turn left Terminus St enter Taxi Rank and return to Sutherland St, turn left York St or Hospital St and turn right Allen Street. Restrictions ? no Restriction to and from. |
| 12.3 | ROUTE 3NEWCASTLE TO DURBANFrom Newcastle approved Taxi Rank, proceed across Terminus St, Turn right at Voortrekker Street, Turn left to Kirkland Street, turn right enter Allen Street proceed straight, turn right to N11, turn left to Helpmekkar, turn right to Peters Road, Turn right Colenso Road, turn left to R103, Turn left to n3, Proceed to Mooiriver Tollgate, Marianhill Tollgate, via Pinetown. Turn left to Alice Street Turn left to Albert Road, Umngeni Road and Osborn Road. Return with the same route to Newcastle. |
| 12.4 | ROUTE 4NEWCASTLE TO EMPANGENIFrom Newcastle Taxi Rank proceed across Terminus Street into Voortrekker Street, turn left at Kirkland Street, turn right at Allen Street proceed straight via Arbor Park suburb, turn left N11 Road proceed straight turn right to P483 Road, via Blaaubosch Osizweni to Utrecht, turn right at Utrecht Road intersection enter R34 Road proceed straight, turn left at Bloodriver enter R33 Road and cross Roads straight via Stilwater BP Garage on Road to Vryheid, turn right across Roads before entering Vryheid proceed on R34 Road via Vryheid. Proceed straight via Ulundi, via Melmoth, turn left at Enkwalini Ndundulu Area. Proceed straight on R34 enter Empangeni Taxi Rank. Return same route to Newcastle. |
| 12.5 | ROUTE 5NEWCASTLE TO PONGOLAFrom Newcastle Taxi Rank proceed straight across Terminus Street into Voortrekker Street, turn left at Kirkland Street turn right at Allen Street (main Street) proceed straight via Arbor Park suburb, turn left enter N11 Road, proceed straight turn right into R483 via Osizweni to Utrecht, turn right Utrecht Road intersection enter R34 Road proceed straight, turn left at Bloodriver Road intersection enter R33 and R34 proceed straight via Stilwater BP Garage, turn right at cross-road before reaching Vryheid proceed on R34 via Bhekuzulu Township enter R69 Road, Louwsburg, turn left at Road intersection enter R66 road via Magudu, turn left enter N2 road proceed straight enter Pongola Taxi Rank, Return same route to Newcastle. |
| 12.6 | ROUTE 6NEWCASTLE TO LADYSMITHFrom Newcastle approved taxi Rank proceed across Terminus Street enter Voortrekker Street, Turn left at Kirkland Street, Turn right enter Allen Street Turn right to N11 join Crawchaw Street, Turn left enterLadysmith approved Taxi Rank Return with the same route to Newcastle. |
| 12.7 | ROUTE 9NEWCASTLE TO JOHANNESBURG / BARAGWANATHFrom Newcastle approved Taxi Rank, proceed across Terminus Street into Voortrekker Street, Turn left to Kirkland Street, Turn left to Allen Street, turn left to Memel Road from Memel Road join R34 and then proceed up to N3 and then right to Johannesburg. Proceed with N3 left into M2 West and then off-ramp left into Harrow Road and then left into Moseley Road, Street, turn right into End Street into Jeppe Street right into Vonveilegh then left into Plein Street and then turn Rissik Street turn right Beviers Street turn left into Wanderers Street left into Park City Taxi Rank. From N3 turn left into N12 turn left into old Potchestroom Road turn left into Baragwanath Rank |
| 12.8 | ROUTE 8NEWCASTLE TO QWAQWAFFrom Newcstle approved Taxi Rank, proceed across Terminus Street into Voortrekker Street, Turn left to Kirkland Street, Turn right enter Allen Street proceed straight, Turn right to N11 pass ladysmith into N3 drop off Harrismith and straight, Turn right to N11 pass Ladysmith into N3 drop off Harrismith and proceed to Qwaqwa Taxi Rank and return with passengers via same route. |

**transport**

Department:
Transport
Province of KwaZulu-Natal

GAZETTE

LGKZNG60-2016-JAN

REGION: ALL

| | |
|-------|--|
| 12.9 | ROUTE 13NEWCASTLE TO SPRINGSFrom Newcastle Taxi Rank left Voortrekker Street turn left Kirkland Street into Allen Street left N11 into R23 left to Standerton, proceed to Bulfour turn left Nigel to Springs Taxi Rank and return. |
| 12.10 | ROUTE 14NEWCASTLE TO VREENIGINGFrom Newcastle Taxi Rank in Terminus Street left Voortrekker Street turn left Kirkland Street into Allen Street left into R34 right into R103 left into n3 left into R54 left into General Hertzorg Road left into union left to Vereening Taxi Rank an return. |



transport

Department:
Transport
Province of KwaZulu-Natal

GAZETTE

LGKZNG60-2016-JAN
REGION: ALL

| | |
|--|---|
| 1) Application Number: APP0045526 | 2) Gazette Number: LGKZNG60-2016-JAN |
| 3) Applicant: MH NDUMO ID NO. 6004195427089 Association: MASIHAMBISANE BARA BUFFALO FLATS T.A | 4) Applicant Address: P O BOX 16888 OSIZWEENI KWAZULU-NATAL 2952 |
| 5) Existing Licence Holder: NOT APPLICABLE ID NO. NOT APPLICABLE | 6) Existing Licence Holder Address: NOT APPLICABLE |
| 7) Type of application: NEW OPERATING LICENCE | 8) Operating Licence Number: LK0117467 |
| 9) Vehicle Type: NOT AVAILABLE | 10) 1 x 0 (SEATED) + 0 (STANDING) |
| 11) Region: AMAJUBA | |
| 12.1 | ROUTE 1MDAKANE TO NEWCASTLEFrom Mdakane Taxi Rank join Road P272, Annadale Mine, Rooi Point Farm, Sharpstone Lake, Kalvlakte, Mbabane, Emoyeni, ntendeka, Haalboom, join P296 Nine Miles join P283, Cavan Farm, KwaMathukuza join N11 via Emmasotsheni enter Allen St, turn left Kirkland Street, turn right Voortrekker St, turn left Terminus St enter approved Newcastle Taxi Rank and return. Restriction ? no restriction to and from. Offloading and loading at all points. |
| 12.2 | ROUTE 2MDAKANE TO NEWCASTLEFrom Mdakane approved Taxi Rank join P38 Road pick and drop Kilkeel, Mfundweni, Faibreeze join P296 Jokis, Springbok, Naas Farm, Kwaramlan, Mafahlawane, Ubuhlebomzinyathi, Top Rank P296, 42 Complex Offloading and loading at all points, Nine Miles join P483, Cavan Farm pick and drop proceed to KwaMathukuza turn right Asiphephe Drive. Enter Industrial area pass N11 join Albert Street, turn left Kirkland Street, turn right Voortrekker St, turn left Terminus St enter Taxi Rank and return to Sutherland St, turn left York St or Hospital St and turn right Allen Street. Restrictions ? no Restriction to and from. |
| 12.3 | ROUTE 3NEWCASTLE TO DURBANFrom Newcastle approved Taxi Rank, proceed across Terminus St, Turn right at Voortrekker Street, Turn left to Kirkland Street, turn right enter Allen Street proceed straight, turn right to N11, turn left to Helpmekkar, turn right to Peters Road, Turn right Colenso Road, turn left to R103, Turn left to n3, Proceed to Mooiriver Tollgate, Marianhill Tollgate, via Pinetown. Turn left to Alice Street Turn left to Albert Road, Umngeni Road and Osborn Road. Return with the same route to Newcastle. |
| 12.4 | ROUTE 4NEWCASTLE TO EMPANGENIFrom Newcastle Taxi Rank proceed across Terminus Street into Voortrekker Street, turn left at Kirkland Street, turn right at Allen Street proceed straight via Arbor Park suburb, turn left N11 Road proceed straight turn right to P483 Road, via Blaaubosch Osizweni to Utrecht, turn right at Utrecht Road intersection enter R34 Road proceed straight, turn left at Bloodriver enter R33 Road and cross Roads straight via Stilwater BP Garage on Road to Vryheid, turn right across Roads before entering Vryheid proceed on R34 Road via Vryheid. Proceed straight via Ulundi, via Melmoth, turn left at Enkwalini Ndundulu Area. Proceed straight on R34 enter Empangeni Taxi Rank. Return same route to Newcastle. |
| 12.5 | ROUTE 5NEWCASTLE TO PONGOLAFrom Newcastle Taxi Rank proceed straight across Terminus Street into Voortrekker Street, turn left at Kirkland Street turn right at Allen Street (main Street) proceed straight via Arbor Park suburb, turn left enter N11 Road, proceed straight turn right into R483 via Osizweni to Utrecht, turn right Utrecht Road intersection enter R34 Road proceed straight, turn left at Bloodriver Road intersection enter R33 and R34 proceed straight via Stilwater BP Garage, turn right at cross-road before reaching Vryheid proceed on R34 via Bhekuzulu Township enter R69 Road, Louwsburg, turn left at Road intersection enter R66 road via Magudu, turn left enter N2 road proceed straight enter Pongola Taxi Rank, Return same route to Newcastle. |
| 12.6 | ROUTE 6NEWCASTLE TO LADYSMITHFrom Newcastle approved taxi Rank proceed across Terminus Street enter Voortrekker Street, Turn left at Kirkland Street, Turn right enter Allen Street Turn right to N11 join Crawshaw Street, Turn left enterLadysmith approved Taxi Rank Return with the same route to Newcastle. |
| 12.7 | ROUTE 7NEWCASTLE TO PIETERMARITZBURGFrom Newcastle approved Taxi Rank proceed across Terminus Street, enter Voortrekker Street, Turn left to Kirkland Street, Turn right enter Allen Street, Turn left to N11, Turn left to Helpmekkar Road, Turn right to Peters Road through Industrial, Turn right to peters Road Turn right to Colenso Road, Road Turn right to N3, Turn left to East Street enter Pietermaritzburg approved Taxi Rank. Return with the same route to Newcastle. |



transport

Department:
Transport
Province of KwaZulu-Natal

GAZETTE

LGKZNG60-2016-JAN

REGION: ALL

| | |
|--|---|
| 1) Application Number: APP0045528 | 2) Gazette Number: LGKZNG60-2016-JAN |
| 3) Applicant: SP NGINDI ID NO. 5001165634083 Association: GAMALAKHE TAXI OWNERS ASSOCIATION | 4) Applicant Address: PO BOX 1483 PORT SHEPSTONE 4240 |
| 5) Existing Licence Holder: NOT APPLICABLE ID NO. NOT APPLICABLE | 6) Existing Licence Holder Address: NOT APPLICABLE |
| 7) Type of application: NEW OPERATING LICENCE | 8) Operating Licence Number: LKNKZN0116777 |
| 9) Vehicle Type: MIDIBUS | 10) 1 x 21 (SEATED) + 0 (STANDING) |
| 11) Region: UGU-OGWINI | |
| 12.1 | <p>GAMALAKHE TO MARGATE From Gamalakhe Taxi Rank, turn right into Bushvale Road, turn left into Bobby Lock, turn right into Tedder Road and back, turn left onto Louis Botha Avenue, turn right into Bobby Lock, turn right onto Links Road, turn right onto Roosevelt Road, pass Seaslopes, proceed to Wartski Drive, through Erasmus Road, turn right onto Marine Drive, proceed to R620 through to Marine Drive, turn right onto R102, turn left onto Bazley Street, turn left onto Reynold Street, turn left onto Dennis Shepstone Street and Back, turn left onto Ryder Street, turn right onto Escombe Street, turn left onto Reynold, turn left onto Mbango Valley Road and back to Albersville Road, turn left onto Umzimkhulu Sugar Mill Road proceed to Marburg, turn right onto R102 and back, turn left onto Main Harding Road or proceed to R102 and Back to Port Shepstone.</p> <p>STOPPING POINTS From Gamalakhe Township, Inkulu, Qinabout, Esigedleni, Emqolombeni, Esikhaleni, Thembalihle and kwaXaba to Margate, picking up and dropping off passengers in the following area: Margate extension 3&7, Ezinsimbi/ Lustre Plating, Margate Private Hospital Margate Sport School, Margate Pre-primary School, Margate Primary School, South Coast Academy, Margate Police Station, Village of Happiness, Checkers, Pick n Pay, Shoprite Checkers, Kwamalandela, Kwagxagxa, Enkongweni, Manaba, Ezinyonini, Ivungu, Ikomiti St Michael's Surf Bay, Shelly Beach, Myola Beach Terminus, Old Mac Donald, Drive-in, Dawn View, Nash Service Station, Port Shepstone / Esavidi Technical College, Ogwini Regional Office, Oslo Beach, Zebra/Mbango Valley, Pick 'n Pay, Port Shepstone Provincial Hospital, Port Shepstone post Office, Shoprite Checkers in Port Shepstone Town, Port Shepstone High School, Port Shepstone Junior Primary School, Port Shepstone Senior Primary, Suid-Natal Hoerskool, Port Shepstone Primary School, Port Shepstone Secondary School, Jaihindu primary Scholl, Marburg secondary School, Marburg Primary School, R.A Engar primary School, Merlewood Secondary School, Merlewood Primary School and Suid-Natal Primere Skool, and back. DECISION: APPROVED.</p> |
| 12.2 | <p>GAMALAKHE TO PORT SHEPSTONE VIA SHELLY BEACH ROUTE DESRIPTION:</p> <p>From Gamalakhe Township, our taxis proceed straight to St Michaels using Knox Gore Road, turn left onto Marine Drive, proceed to R620, turn right onto R012, turn left onto Bazley street, turn right onto Reynold Street, turn left onto Dennis Shepstone Street and back, turn left onto Ryder street, turn left onto Bazley Street, turn left onto Reynold street, turn left onto Mbango Valley and back, turn left onto Alberville Road, turn left onto Umzimkhulu Sugar Mill Road /Old Durban Road,turn right onto N2 and back to R102, turn left onto Main Harding through Escombe Street, turn right onto Reynold Street or straight to Aiken Street, turn right onto R102/ N2,turn left onto R620 back to Gamalakhe using the route mentioned above. STOPPING POINTS From Gamalakhe township, Inkulu, Emqolombeni, Qinabout, Esigedleni, kwaXaba and Thembelihle picking and dropping off passengers in the following area:- St Michaels, Surf Bay, Myola, Beaxh terminus, Dawn View, Old Mac Donald, Shelly Beach, Drive In Nash Service Station, Esavidi Technical College, Zebra-Mbango Valley, Ogwini Regional Office,Picks Pay, Port Shepstone Provincial Hospital, Port Shepstone post Office Shoprite Checkers, O.K. furniture Store, Port Shepstone High School, Port shepstone Junior Primary, Port Shepstone Senior primary, Suid-Natal Hoerskool, Suid-Natal Primere Skool, Port Shepstone Primary, Port Shepstone Secondary School, Jai Hindu primary, R.A. Engar Primary, Marburg Primary, Merlewood Primary, Merlewood Secondary, Marburg Secondary, Merlewood Primary and Merlewood Pre-Primary School. DECISION: APPROVED.</p> |



transport

Department:
Transport
Province of KwaZulu-Natal

GAZETTE

LGKZNG60-2016-JAN
REGION: ALL

| | |
|--------------------|---|
| <p>12.3</p> | <p>CONDITIONS/RESTRICTIONS</p> <ol style="list-style-type: none"> 1. Passengers may be picked up and/or set down only at designated Taxi Rank or Taxi Stop, which shall exclude Bus Stops. 2. Entry or ranking on private property is not permitted without permission of the Landlord, a copy of which must be supplied to the Board before issue operating license. 3. without having entered into an agreement with other operators on a common route, as contemplated by section 88 (2) (B) of Act 22 of 2000, the picking up or setting down of passengers on such route is not permitted. A copy of such agreement must be supplied to the Board. 4. At ranks, whether on -street or off-street, only the taxis that can be accommodated in the demarcated area may occupy the rank, excess vehicles must hold elsewhere at designated holding areas. 5. Rank permits or letters of authority must be produced in respect of all ranks in municipal arrears, in particular major towns and cities. 6. The allocation of any route or portion of a route is subject to the condition that it has been approved and allocated in good faith and that such route will be invalid should it transpire that the route or portion thereof will, or has caused conflict due to it having been approved based on incorrect or false information supplied to the Board or as a result of an error. In such instance the operating license must be returned to the Board for correction. 7. The vehicle must be covered by motor vehicle insurance as well as personal liability insurance |
| <p>12.4</p> | <p>GAMALAKHE TO PORT SHEPSTONE ROUTE DESCRIPTION:</p> <p>From Gamalakhe Township, turn left onto Izotsha/Old Main Bushvale Road, turn right onto R102, turn left onto Main Harding Road to Escombe Street, turn right onto Aiken Street, turn left onto Reynold Street, turn left onto Bazley Street, turn right onto N2/R102, turn left onto R620, turn left onto Marine Drive, turn left to Margate Town, turn right onto Erasmus Road, proceed onto Wartski Drive, proceed to Roosevelt Road, turn left onto Tedder Road and back, turn left onto Bobby Lock Road, turn onto Louis Both avenue, turn left onto Links Road, proceed to Bobby lock Road, and turn right onto Bushvale Road or from Bobby Lock Road turn right to Links Road, turn left to Tedder Road, proceed to Alexander Road, turn left onto Bushvale Road to Gamalakhe or back to Port Shepstone. STOPPING POINTS: Pick up and drop of passengers from the following areas:- Gamalakhe Township, Inkulu, Qinabout, Esigedleni, KwaXaba, Emqolombeni, Marburg, Port Shepstone Town, Zebra / Mbango Valley, Ogwini Regional Office, Nash Service Station, Port Shepstone / esavidi Technical College, Port Shepstone Hospital, Pick 'n Pay, Port Shepstone Post Office, O.K. Furniture, Shoprite Checkers, Old Mac Donald, Dawn View, Beach Terminus, Myola, Surf Bay, St Michael's Shelly Beach, Eskom, Ivungu, Ikomiti Ezinyonini, Manaba Federated Timbers, BP garage, Engine Garage, Spar Supermarket, Manaba, Enkongweni, Margate Town, Checkers, Shoprite Town, Checkers, Shoprite Checkers, Checkers, Margate police Station, Pick 'n Pay, Village of Happiness, Margate Sports School, Margate Provincial Hospital, Margate Pre-Primary, Margate Primary, margate Airport, South Coast academy, Kwagxagxa, Ezinsimbini /Lustre Plating, Kwamalandela, margate Extension 3&7. DECISION: APPROVED.</p> |
| <p>12.5</p> | <p>GAMALKHE TO PORT SHEPSTONE VIA IZOTSHA/MARBURG ROUTE DESCRIPTION:</p> <p>From Gamalakhe Township proceed to Lamalia, turn left onto Izotsha/Bushvale Road, proceed to Marburg, turn left onto Harding Road/N2 and back, turn left onto Umzimkhulu Sugar Mill Road, turn right onto Albersville Road, turn right onto Mbango Valley Road and back, turn right onto Albersville Road, proceed onto Reynold Street, turn right onto Dennis Port Shepstone Street, proceed to Marine Drive and Bac, turn right onto Reynold Street, turn left onto Bazley street, turn left onto R102, turn left onto R102, turn left onto Aiken Street and turn eft onto Escombe Street and back to Gamalakhe. STOPPING POINTS: Gamalakhe - Margate taxi Owners Association's Taxis transport passengers from Gamalakhe Township, Imkulu, Qinabout, Esigedleni, Emqolombeniand Thembalihle full of passengers picking and dropping of passengers in the following area:- Izotsha, Emnqamulezweni, Skogheim, Marburg Bates and Port Shepstone Town, pick and drop off learners at Marburg Secondary, Melerwood secondary, Merleywood Primary, Merlewood Pre-Primary. Marburg Primary, R.A Engar Primary, Port Shepstone Primary, Jai Hindu Primary, PortShepstone Secondary, Port Shepstone Junior and Senior Primary, Suid-Natal Hoerskool. Port Shepstone Provincial Hospital, Port Shepstone High School, Pick 'n Pay, Port Shepstone Post Office, O.K. Furniture, Shoprite Checkers and back to Gamalakhe Township. DECISION: APPROVED.</p> |



transport

Department:
Transport
Province of KwaZulu-Natal

GAZETTE

LGKZNG60-2016-JAN

REGION: ALL

| | |
|------|---|
| 12.6 | <p>GAMALAKHE VIA MARGATE VIA IVUNGU/ST MICHAEL/SHELLY BEACH/IZOTSHA ROUTE DESCRIPTION:</p> <p>From Gamalakhe Township our Taxis proceed onto Lamalia straight to St Michael's, turn left onto Marine Drive, past Surf Bay, Eskom, Shelly Beach and back still using Marine drive, turn left into Margate Town, turn right onto Erasmus Road, proceed to Warstki drive onto Roosevelt Street picking up and dropping of passengers, proceed onto Tedder Street, across Bobby Lock and back, using the same route as mentioned - above back to Gamalakhe Township. STOPPING POINTS: Margate - Gamalkhe Association's Taxis pick up and drop off passengers from Gamalakhe Township, Inkulu, Thembalihle, Emqolombeni, Ensamuwini, Qimaabout, Esigedleni, KwaXaba, St Michaels, Shelly Beach, Ivungu Ezinyonini, Manaba, Enkongweni, Margatein Town, Village of Happiness, Margate Private Hospital, Margate Sport School, Margate Pre-Primary, Margate Primary, South Coast academy, and Ezinsimbini, Lustre Plating or via Zotsha using Bushyvale Road Zotsha, turn right onto R39, ie Shelly Beach, join Marine Drive to Margate.</p> |
| 12.7 | <p>GAMALAKHE VIA MARGATE TO PORT SHEPSTONE ROUTE DESCRIPTION</p> <p>Margate - Gamalakhe Taxi Owners Association Taxis from their pick up point in Margate Town pick up passengers from Margate using Marine Drive, turn right onto Erasmus road, proceed to Warstki Drive, Roosevelt Street, turn right onto Alexander Road, turn right onto Tedder Street, proceed to Louis Botha Avenue, Links Road, Bobby Lock and back to Peter Road, proceed to Roosevelt Street, Warstki Drive, turn left onto R620, proceed to Marine Drive, turn right onto R102, turn left onto Bazley Street, turn right onto Conner Street, turn left onto Reynold Street, turn left onto Dennis Shepstone Street, and back to Ryder Street, turn right onto Escombe Street, turn left onto Robinson Street, turn left onto Reynold Street, turn left onto Mbanuo Valley Road and back, turn left onto Albersville Road, turn left onto Umzimkhulu/Old durban Road, turn right onto N2 and back. turn left onto Main Harding Road, proceed to Escombe Street, return to Margate using the same route as mentioned above. STOPPING POINTS: Our Taxis from our pick up points in Margate pick up and drop off passengers from the following areas: Checkers, Pride and Pride, Margate Town, Margate Police Station, Pick 'n Pay, Shoprite Checkers, Margate Sports School, Margate Pre - Primary, Village of Happiness, Margate Private Hospital, Extension 3&7, Margate Airport, Ezimsimbini, /Lustre Platinu, KwaMalandela, Kwagxagxa, South Coast Academy, Enkongweni, Manaba, Ezinyowini, Komiti, St Michael's, Surf Bay, Eskom, Shelly Beach, Myola, Beach Terminus, Drive Inn, Dawn View/Old Mac Donald, Nash Service Station, Port Shepstone/Esyidi Technical College, Duwini Regional Office, Oslo Beach, /Zebra/ Umbaugo Valley, Pick n'Pay, Port Shepstone High School, Port Shepstone provincial Hospital, Port Shepstone Junior Primary, Port Shepstone Senior Primary, Suid natal Hoer Skool, Port Shepstone Senior Primary, Port Shepstone Primary, Port Shepstone Secondary, JaiHindu, Marburg primary, Merlerwood primary, Merlewood Pre/Primary, Merlewood Secondary, Marburg Secondary, and back to Margate using the above mentioned route. DECISION: APPROVED</p> |



transport

Department:
Transport
Province of KwaZulu-Natal

GAZETTE

LGKZNG60-2016-JAN

REGION: ALL

| | |
|---|--|
| <p>1) Application Number: APP0045532</p> <p>3) Applicant: VJ SOSIBO ID NO. 5508045725089 Association: ST WENDOLINS KLAARWATER TAXI OWNERS ASS.</p> <p>5) Existing Licence Holder: NOT APPLICABLE ID NO. NOT APPLICABLE</p> <p>7) Type of application: NEW OPERATING LICENCE</p> <p>9) Vehicle Type: NOT AVAILABLE</p> <p>11) Region: DURBAN WEST</p> | <p>2) Gazette Number: LGKZNG60-2016-JAN</p> <p>4) Applicant Address: 390 ZAZI RD CLERNAVILLE, PINETOWN KWA ZULU NATAL 3612</p> <p>6) Existing Licence Holder Address: NOT APPLICABLE</p> <p>8) Operating Licence Number: LKNKZN0128479</p> <p>10) 1 x 0 (SEATED) + 0 (STANDING)</p> |
| <p>12.1</p> | <p>ST WENDOLINS TO DURBAN</p> <p>1. From Approved Taxi Rank in St Wendolins, turn right into M1 (Richmond Road) turn right into N3 turn left into Old Dutch Road, turn right into Market Road, right into Service Road behind English Market, right into Warwick Avenue Rank No.107 and return.</p> <p>2. From St Wendolins Taxi Rank along Klaarwater Road to Klaarwater, turn left into M1 (Richmond Road) turn right into N3 turn left into Old Dutch Road, joining Alice street turn right into Soldiers Way, right into Pine Street, turn right into Russel Street, turn left into Leopold Street, left Market Road, right Service Road to English Market, right into Warwick Avenue Rank No.107 and back to Klaarwater and St Wendolins Taxi Rank.</p> <p>3. From St Wendolins Taxi Rank along Klaarwater Road, Dermat Road to Luganda, turn left into Intake road, turn left M1 turn right into N3, turn left into Old Dutch Road, right Market Road, right Service Road behind English Market, turn left into Warwick Place proceed to Taxi Rank No.107 and back to Luganda and St Wendolins Taxi Rank.</p> <p>4 From St Wendolins Taxi Rank to Welbedatch West into Dermat Road to Luganda turn right into Thorntree Avenue joining Savanna Drive, turn right into M1, turn left into Hans Dettman Highway (M34) into Limpus Road, left into (M5) Underwood Road, turn right into Stapleton Road, turn right M13, turn left into N3, turn left into Old Dutch Road, right Market Road, right Service Road behind English Market, right into Warwick Avenue Taxi Rank No.107 and back to Welbedatch West and St Wendolins Taxi Rank.</p> |
| <p>12.2</p> | <p>ST WENDOLINS TO DURBAN VIA JACOBS</p> <p>From St Wendolins Taxi Rank to Welbedatch West into Dermar Road turn right into Thorntree Avenue joining Savanna Drive, turn right into M1 (Higginson Highway), turn left into South Coast Road (R102) turn left into Barrier Lane, turn left into Quality Street, turn left into Balfour Road into Jacobs Road, turn right into M4 proceed to Durban, turn left into Smith Street, turn right into Warwick Avenue Taxi Rank No.107 Warwick Avenue and return to St Wendolins Taxi Rank.</p> |



transport

Department:
Transport
Province of KwaZulu-Natal

GAZETTE

LGKZNG60-2016-JAN

REGION: ALL

| | |
|------|--|
| 12.3 | <p>APPROVED ROUTE SST WENDOLINS / KLAARWATER TAXI ASSOCIATION ROUTE 1"1. TO PINETOWN "1.1 From Approved Taxi Rank in St Wendolins turn right into M1 (Richmond Road) turn left into Abbot Francis Road, turn right into Hospital Road, left into Marianhill Hospital Taxi Rank and back into Hospital Road, turn left into Abbot Francis Road, turn left into M1 (Richmond Road) turn left into Westmead Road, turn right into Circuit Road, turn right into Clark Road, turn right into Alexander Road, turn left into M1 (Richmond Road) becoming Old Main Road, turn right into Anderson Road straight into Anderson Taxi Rank and back to St Wendolins Taxi Rank."1.2 From St Wendolins Taxi Rank along Klaarwater road to Klaarwater, turn right into Intake Road, turn left into M1 (Richmond Road), turn left into Abbot Francis Road, turn right into Hospital Road, left into Marianhill Hospital Taxi Rank and back into Hospital Road, turn left into Abbot Francis Road, turn left into M1 (Richmond Road) turn left into Westmead Road, turn right into Circuit Road, turn right into Clark Road, turn right into Alexander Road, turn left into M1 (Richmond Road) becoming Old Main Road, turn right into Anderson Road straight into Anderson Taxi Rank and back to Klaarwater Taxi Rank and St Wendolins Taxi Rank "1.3 From St Wendolins Taxi Rank into Klaarwater Road, right into Dermat Road to Luganda, turn left into Intake Road, turn left into M1 (Richmond Road), turn left into Abbot Francis Road, turn right into Hospital Road, left into Marianhill Hospital Taxi Rank and back into Hospital Road, turn left into Abbot Francis Road, turn left into M1 (Richmond Road) turn left into Westmead Road, turn right into Circuit Road, turn right into Clark Road, turn right into Alexander Road, turn left into M1 (Richmond Road) becoming Old Main Road, turn right into Anderson Road straight into Anderson Taxi Rank and back into Lugand Taxi Rank Klaarwater Taxi Rank and St Wendolins Taxi Rank "1.4 From St Wendolins Taxi Rank to Weldedatch West into Dermat Road turn right to Thorntree Avenue joining Savanna Drive, turn left into M1 (Richmond Road) turn left into Abbot Francis Road, turn right into Hospital Road, left into Marianhill Hospital Taxi Rank and back into Hospital Road, turn left into Abbot Francis Road, turn left into M1 (Richmond Road) turn left into Westmead Road, turn right into Circuit Road, turn right into Clark Road, turn right into Alexander Road, turn left into M1 (Richmond Road) becoming Old Main Road, tu</p> |
| 12.4 | <p>CONDITIONS/RESTRICTIONS</p> <ol style="list-style-type: none"> 1.Passengers may be picked up and/or set down only at designated Taxi Rank or Taxi Stop, which shall exclude Bus Stops. 2.Entry or ranking on private property is not permitted without permission of the Landlord, a copy of which must be supplied to the Board before issue operating license. 3.Without having entered into an agreement with other operators on a common route, as contemplated by section 88 (2) (B) of Act 22 of 2000, the picking up or setting down of passengers on such route is not permitted. A copy of such agreement must be supplied to the Board. 4.At ranks, whether on -street or off-street, only the taxis that can be accommodated in the demarcated area may occupy the rank, excess vehicles must hold elsewhere at designated holding areas. 5.Rank permits or letters of authority must be produced in respect of all ranks in municipal arrears, in particular major towns and cities. 6.The allocation of any route or portion of a route is subject to the condition that it has been approved and allocated in good faith and that such route will be invalid should it transpire that the route or portion thereof will, or has caused conflict due to it having been approved based on incorrect or false information supplied to the Board or as a result of an error. In such instance the operating license must be returned to the Board for correction. 7.The vehicle must be covered by motor vehicle insurance as well as personal liability insurance. |



transport

Department:
Transport
Province of KwaZulu-Natal

GAZETTE

LGKZNG60-2016-JAN
REGION: ALL

| | |
|--|---|
| 1) Application Number: APP0045536 | 2) Gazette Number: LGKZNG60-2016-JAN |
| 3) Applicant: AT NGWENYA ID NO. 5907255722085 Association: MASIHAMBISANE BARA BUFFALO FLATS T.A | 4) Applicant Address: PO BOX 51075 OSIZWENI KWA-ZULU NATAL 2951 |
| 5) Existing Licence Holder: NOT APPLICABLE ID NO. NOT APPLICABLE | 6) Existing Licence Holder Address: NOT APPLICABLE |
| 7) Type of application: NEW OPERATING LICENCE | 8) Operating Licence Number: LKN0125946 |
| 9) Vehicle Type: NOT AVAILABLE | 10) 1 x 0 (SEATED) + 0 (STANDING) |
| 11) Region: AMAJUBA | |
| 12.1 | ROUTE 1MDAKANE TO NEWCASTLEFrom Mdakane Taxi Rank join Road P272, Annadale Mine, Rooi Point Farm, Sharpstone Lake, Kalvlakte, Mbabane, Emoyeni, ntendeka, Haalboom, join P296 Nine Miles join P283, Cavan Farm, KwaMathukuza join N11 via Emmasotsheni enter Allen St, turn left Kirkland Street, turn right Voortrekker St, turn left Terminus St enter approved Newcastle Taxi Rank and return. Restriction ? no restriction to and from. Offloading and loading at all points. |
| 12.2 | ROUTE 2MDAKANE TO NEWCASTLEFrom Mdakane approved Taxi Rank join P38 Road pick and drop Kilkeel, Mfundweni, Faibreeze join P296 Jokis, Springbok, Naas Farm, Kwaramlan, Mafahlawane, Ubuhlebomzinyathi, Top Rank P296, 42 Complex Offloading and loading at all points, Nine Miles join P483, Cavan Farm pick and drop proceed to KwaMathukuza turn right Asiphephe Drive. Enter Industrial area pass N11 join Albert Street, turn left Kirkland Street, turn right Voortrekker St, turn left Terminus St enter Taxi Rank and return to Sutherland St, turn left York St or Hospital St and turn right Allen Street. Restrictions ? no Restriction to and from. |
| 12.3 | ROUTE 3NEWCASTLE TO DURBANFrom Newcastle approved Taxi Rank, proceed across Terminus St, Turn right at Voortrekker Street, Turn left to Kirkland Street, turn right enter Allen Street proceed straight, turn right to N11, turn left to Helpmekkar, turn right to Peters Road, Turn right Colenso Road, turn left to R103, Turn left to n3, Proceed to Mooiriver Tollgate, Marianhill Tollgate, via Pinetown. Turn left to Alice Street Turn left to Albert Road, Umngeni Road and Osborn Road. Return with the same route to Newcastle. |
| 12.4 | ROUTE 4NEWCASTLE TO EMPANGENIFrom Newcastle Taxi Rank proceed across Terminus Street into Voortrekker Street, turn left at Kirkland Street, turn right at Allen Street proceed straight via Arbor Park suburb, turn left N11 Road proceed straight turn right to P483 Road, via Blaaubosch Osizweni to Utrecht, turn right at Utrecht Road intersection enter R34 Road proceed straight, turn left at Bloodriver enter R33 Road and cross Roads straight via Stilwater BP Garage on Road to Vryheid, turn right across Roads before entering Vryheid proceed on R34 Road via Vryheid. Proceed straight via Ulundi, via Melmoth, turn left at Enkwalini Ndundulu Area. Proceed straight on R34 enter Empangeni Taxi Rank. Return same route to Newcastle. |
| 12.5 | ROUTE 5NEWCASTLE TO PONGOLAFrom Newcastle Taxi Rank proceed straight across Terminus Street into Voortrekker Street, turn left at Kirkland Street turn right at Allen Street (main Street) proceed straight via Arbor Park suburb, turn left enter N11 Road, proceed straight turn right into R483 via Osizweni to Utrecht, turn right Utrecht Road intersection enter R34 Road proceed straight, turn left at Bloodriver Road intersection enter R33 and R34 proceed straight via Stilwater BP Garage, turn right at cross-road before reaching Vryheid proceed on R34 via Bhekuzulu Township enter R69 Road, Louwsburg, turn left at Road intersection enter R66 road via Magudu, turn left enter N2 road proceed straight enter Pongola Taxi Rank, Return same route to Newcastle. |
| 12.6 | ROUTE 6NEWCASTLE TO LADYSMITHFrom Newcastle approved taxi Rank proceed across Terminus Street enter Voortrekker Street, Turn left at Kirkland Street, Turn right enter Allen Street Turn right to N11 join Crawshaw Street, Turn left enterLadysmith approved Taxi Rank Return with the same route to Newcastle. |
| 12.7 | ROUTE 7NEWCASTLE TO PIETERMARITZBURGFrom Newcastle approved Taxi Rank proceed across Terminus Street, enter Voortrekker Street, Turn left to Kirkland Street, Turn right enter Allen Street, Turn left to N11, Turn left to Helpmekkar Road, Turn right to Peters Road through Industrial, Turn right to peters Road Turn right to Colenso Road, Road Turn right to N3, Turn left to East Street enter Pietermaritzburg approved Taxi Rank. Return with the same route to Newcastle. |
| 12.8 | ROUTE 8NEWCASTLE TO QWAQWAFrom Newcstle approved Taxi Rank, proceed across Terminus Street into Voortrekker Street, Turn left to Kirkland Street, Turn right enter Allen Street proceed straight, Turn right to N11 pass ladysmith into N3 drop off Harrismith and straight, Turn right to N11 pass Ladysmith into N3 drop off Harrismith and proceed to Qwaqwa Taxi Rank and return with passengers via same route. |



transport

Department:
Transport
Province of KwaZulu-Natal

GAZETTE

LGKZNG60-2016-JAN

REGION: ALL

| | |
|-------|---|
| 12.9 | ROUTE 9NEWCASTLE TO JOHANNESBURG / BARAGWANATHFrom Newcastle approved Taxi Rank, proceed across Terminus Street into Voortrekker Street, Turn left to Kirkland Street, Turn left to Allen Street, turn left to Memel Road from Memel Road join R34 and then proceed up to N3 and then right to Johannesburg. Proceed with N3 left into M2 West and then off-ramp left into Harrow Road and then left into Moseley Road, Street, turn right into End Street into Jeppe Street right into Vonveilegh then left into Plein Street and then turn Rissik Street turn right Beviers Street turn left into Wanderers Street left into Park City Taxi Rank. From N3 turn left into N12 turn left into old Potchestroom Road turn left into Baragwanath Rank |
| 12.10 | ROUTE 10NEWCASTLE TAXI RANK TO PIET RETIEFFFrom Newcastle Taxi Rank enter Terminus Street, Turn right at Voortrekker Street, proceed straight turn left at Kirkland Street, turn left into Allen Street proceed straight, turn left near R T L Office into N11 Road proceed straight, turn right at De Kock Street into R543, proceed straight via Vukuzakhe Township proceed along R543 enter Van Rebeek Street at Wakkerstroom enter R543 proceed straight via Zuidend Street proceed straight turn left into Westend Street enter approved Piet Retief Taxi Rank. Return with same route to Newcastle |
| 12.11 | ROUTE 11NEWCASTLE TO ERMELOFrom Newcastle Taxi Rank left Kirkland left Allen into N11 Ermelo Taxi Rank and Return. No loading and offloading along N11 until Ermelo Taxi Tank and return. |
| 12.12 | ROUTE 12NEWCASTLE TO STANDERTONFrom Newcastle Taxi Rank left Voortrekker Street turn left Kirkland Street into Allen Street left N11 into R23 left to Standerton Taxi Rank and return. |
| 12.13 | ROUTE 13NEWCASTLE TO SPRINGSFrom Newcastle Taxi Rank left Voortrekker Street turn left Kirkland Street into Allen Street left N11 into R23 left to Standerton, proceed to Bulfour turn left Nigel to Springs Taxi Rank and return. |
| 12.14 | ROUTE 14NEWCASTLE TO VREENIGINGFrom Newcastle Taxi Rank in Terminus Street left Voortrekker Street turn left Kirkland Street into Allen Street left into R34 right into R103 left into n3 left into R54 left into General Hertzorg Road left into union left to Vereening Taxi Rank an return. |
| 12.15 | ROUTE 15NEWCASTSLE TO BLOEMFONTEINFrom Newcastle Taxi Rank in Terminus Street left Voortrekker turn left Kirkland Stret into Allen Street left into R34 turn left into R103 turn right into R714 turn left into R26 corner of Oxford & Gold Street to Bethlehem proceed to Welkom and turn to Bloemfontein Taxi Rank and return. |



transport

Department:
Transport
Province of KwaZulu-Natal

GAZETTE

LGKZNG60-2016-JAN

REGION: ALL

| | |
|---|--|
| 1) Application Number: APP0045539 | 2) Gazette Number: LGKZNG60-2016-JAN |
| 3) Applicant: □ LIFE TIME PROJECT & TRADING ID NO. 2012/015804/07 Association: NOT AVAILABLE | 4) Applicant Address: TOUR OPERATOR PO BOX 1046 ESIKHAWINI 3887 |
| 5) Existing Licence Holder: NOT APPLICABLE ID NO. NOT APPLICABLE | 6) Existing Licence Holder Address: NOT APPLICABLE |
| 7) Type of application: NEW OPERATING LICENCE | 8) Operating Licence Number: NOT AVAILABLE |
| 9) Vehicle Type: NOT AVAILABLE | 10) 1 x 0 (SEATED) + 0 (STANDING) |
| 11) Region: UTHUNGULU | |
| 12.1 | FORM RICHARDS BAY TO POINTs WITHIN KZN |



transport

Department:
Transport
Province of KwaZulu-Natal

GAZETTE

LGKZNG60-2016-JAN

REGION: ALL

| | |
|---|--|
| 1) Application Number: APP0045546 | 2) Gazette Number: LGKZNG60-2016-JAN |
| 3) Applicant: JW MNTAMBO ID NO. 7203015520086 Association: OSIZWENI UTRECHT B.TAXI ASSOCIATION | 4) Applicant Address: P. O. BOX 50137 OSIZWENI KWAZULU-NATAL 2952 |
| 5) Existing Licence Holder: NOT APPLICABLE ID NO. NOT APPLICABLE | 6) Existing Licence Holder Address: NOT APPLICABLE |
| 7) Type of application: NEW OPERATING LICENCE | 8) Operating Licence Number: DBN1364795 |
| 9) Vehicle Type: NOT AVAILABLE | 10) 1 x 0 (SEATED) + 0 (STANDING) |
| 11) Region: AMAJUBA | |
| 12.1 | ROUTE 40 FROM UTRECHT TAXI RANK INTO R34, INTO MR483, INTO N11, INTO ALLEN STREET, RIGHT INTO VOORTREKKER STREET TO TERMINAS STREET TAXI RANK IN NEWCASTLE. |
| 12.2 | Route 31 From Newcastle Taxi Rank, left Kirkland right Allen Street right N11 left R621 left R68 to Dundee Taxi Rank and return |
| 12.3 | Route 4 From Osizweni Post Office OSIZ3 Street, turn right into OSIZ 2 Street, turn right into OB 2 Street, turn left OSIZ 1 Street, turn left into MR483, turn left into N11 Road, right into Allen Street, left into Kirkland Street, turn right into Voortrekker Street to Terminus Street Taxi Rank Newcastle and return |
| 12.4 | FROM NEWCASTLE TAXI RANK, LEFT KIRKLAND, RIGHT ALLEN STREET, RIGHT N11, LEFT INTO N3 RIGHT INTO CHURCH STREET TO PIETERMARITZBURG TAXI RANK AND RETURN. |
| 12.5 | FROM NEWCASTLE TAXI RANK, LEFT KIRKLAND, RIGHT ALLEN STREET, RIGHT N11, LEFT N3, LEFT INTO ALICE STREET LEFT INTO ALBERT STREET RIGHT TO UMGENI ROAD DURBAN TAXI RANK AND RETURN. |
| 12.6 | FROM NEWCASTLE TAXI RANK, LEFT INTO KIRKLAND RIGHT ALLEN STREET LEFT MR483 RIGHT R34 LEFT R33 LEFT TO R33 VRYHEID TAXI RANK AND RETURN. |
| 12.7 | FROM NEWCASTLE TAXI RANK LEFT KIRKLAND RIGHT ALLEN STREET LEFT N11 RIGHT MR483 RIGHT R34 ONTO NKANDE ROAD TO NQUTHU TAXI RANK AND RETURN. |
| 12.8 | Route 37 From Newcastle Taxi Rank turn left into Kirkland Street then turns right into Allen Street then turns left into N11 then turns right into MR483 then turns right into R34 then into the Taxi rank in Empangeni and return. |
| 12.9 | FROM NEWCASTLE TAXI RANK, LEFT KIRKLAND, RIGHT ALLEN STREET, LEFT N11, RIGHT MR483, RIGHT R34 LEFT R33 ONTO R69 RIGHT INTO R618 TO NONGOMA TAXI RANK AND RETURN. |



transport

Department:
Transport
Province of KwaZulu-Natal

GAZETTE

LGKZNG60-2016-JAN

REGION: ALL

| | |
|--|---|
| 1) Application Number: APP0045550 | 2) Gazette Number: LGKZNG60-2016-JAN |
| 3) Applicant: EJ NZIMA ID NO. 6012135745080 Association: MASIHAMBISANE BARA BUFFALO FLATS T.A | 4) Applicant Address: P.O BOX 866 NEWCASTLE KWAZULU-NATAL 2940 |
| 5) Existing Licence Holder: NOT APPLICABLE ID NO. NOT APPLICABLE | 6) Existing Licence Holder Address: NOT APPLICABLE |
| 7) Type of application: NEW OPERATING LICENCE | 8) Operating Licence Number: DBN1252639 |
| 9) Vehicle Type: NOT AVAILABLE | 10) 1 x 0 (SEATED) + 0 (STANDING) |
| 11) Region: AMAJUBA | |
| 12.1 | ROUTE 1MDAKANE TO NEWCASTLEFrom Mdakane Taxi Rank join Road P272, Annadale Mine, Rooi Point Farm, Sharpstone Lake, Kalvlakte, Mbabane, Emoyeni, ntendeka, Haalboom, join P296 Nine Miles join P283, Cavan Farm, KwaMathukuza join N11 via Emmasotsheni enter Allen St, turn left Kirkland Street, turn right Voortrekker St, turn left Terminus St enter approved Newcastle Taxi Rank and return. Restriction ? no restriction to and from. Offloading and loading at all points. |
| 12.2 | ROUTE 2MDAKANE TO NEWCASTLEFrom Mdakane approved Taxi Rank join P38 Road pick and drop Kilkeel, Mfundweni, Faibreeze join P296 Jokis, Springbok, Naas Farm, Kwaramlan, Mafahlawane, Ubuhlebomzinyathi, Top Rank P296, 42 Complex Offloading and loading at all points, Nine Miles join P483, Cavan Farm pick and drop proceed to KwaMathukuza turn right Asiphephe Drive. Enter Industrial area pass N11 join Albert Street, turn left Kirkland Street, turn right Voortrekker St, turn left Terminus St enter Taxi Rank and return to Sutherland St, turn left York St or Hospital St and turn right Allen Street. Restrictions ? no Restriction to and from. |
| 12.3 | ROUTE 3NEWCASTLE TO DURBANFrom Newcastle approved Taxi Rank, proceed across Terminus St, Turn right at Voortrekker Street, Turn left to Kirkland Street, turn right enter Allen Street proceed straight, turn right to N11, turn left to Helpmekkar, turn right to Peters Road, Turn right Colenso Road, turn left to R103, Turn left to n3, Proceed to Moorriver Tollgate, Marianhill Tollgate, via Pinetown. Turn left to Alice Street Turn left to Albert Road, Umngeni Road and Osborn Road. Return with the same route to Newcastle. |
| 12.4 | ROUTE 4NEWCASTLE TO EMPANGENIFrom Newcastle Taxi Rank proceed across Terminus Street into Voortrekker Street, turn left at Kirkland Street, turn right at Allen Street proceed straight via Arbor Park suburb, turn left N11 Road proceed straight turn right to P483 Road, via Blaaubosch Osizweni to Utrecht, turn right at Utrecht Road intersection enter R34 Road proceed straight, turn left at Bloodriver enter R33 Road and cross Roads straight via Stilwater BP Garage on Road to Vryheid, turn right across Roads before entering Vryheid proceed on R34 Road via Vryheid. Proceed straight via Ulundi, via Melmoth, turn left at Enkwalini Ndundulu Area. Proceed straight on R34 enter Empangeni Taxi Rank. Return same route to Newcastle. |
| 12.5 | ROUTE 6NEWCASTLE TO LADYSMITHFrom Newcastle approved taxi Rank proceed across Terminus Street enter Voortrekker Street, Turn left at Kirkland Street, Turn right enter Allen Street Turn right to N11 join Crawchaw Street, Turn left enter Ladysmith approved Taxi Rank Return with the same route to Newcastle. |
| 12.6 | ROUTE 7NEWCASTLE TO PIETERMARITZBURGFrom Newcastle approved Taxi Rank proceed across Terminus Street, enter Voortrekker Street, Turn left to Kirkland Street, Turn right enter Allen Street, Turn left to N11, Turn left to Helpmekkar Road, Turn right to Peters Road through Industrial, Turn right to peters Road Turn right to Colenso Road, Road Turn right to N3, Turn left to East Street enter Pietermaritzburg approved Taxi Rank. Return with the same route to Newcastle. |
| 12.7 | ROUTE 5NEWCASTLE TO PONGOLAFrom Newcastle Taxi Rank proceed straight across Terminus Street into Voortrekker Street, turn left at Kirkland Street turn right at Allen Street (main Street) proceed straight via Arbor Park suburb, turn left enter N11 Road, proceed straight turn right into R483 via Osizweni to Utrecht, turn right Utrecht Road intersection enter R34 Road proceed straight, turn left at Bloodriver Road intersection enter R33 and R34 proceed straight via Stilwater BP Garage, turn right at cross-road before reaching Vryheid proceed on R34 via Bhekuzulu Township enter R69 Road, Louwsburg, turn left at Road intersection enter R66 road via Magudu, turn left enter N2 road proceed straight enter Pongola Taxi Rank, Return same route to Newcastle. |
| 12.8 | ROUTE 16OSIZWENI TO KWA-MDAKANEFrom Osizweni (Top - Rank) P296 Road pass Ubuhlebomzinyathi, Mafahlawane, Kwaramlan, Naas Farm, Springbok, Jkis join P38 Road Fairbreeze, Mfundweni, Kilkeel to approved Mdakane Taxi rank. Direct and return. |



transport

Department:
Transport
Province of KwaZulu-Natal

GAZETTE

LGKZNG60-2016-JAN

REGION: ALL

| | |
|--|--|
| 1) Application Number: APP0045551 | 2) Gazette Number: LGKZNG60-2016-JAN |
| 3) Applicant: VL KHANYILE ID NO. 5703015738085 Association: KRANSKOP TAXI ASSOCIATION | 4) Applicant Address: EMTHOMBENI BUTCHERY BOX 13 KRANSKOP KZN KWA-ZULU NATAL 3268 |
| 5) Existing Licence Holder: NOT APPLICABLE ID NO. NOT APPLICABLE | 6) Existing Licence Holder Address: NOT APPLICABLE |
| 7) Type of application: NEW OPERATING LICENCE | 8) Operating Licence Number: NOT AVAILABLE |
| 9) Vehicle Type: NOT AVAILABLE | 10) 1 x 0 (SEATED) + 0 (STANDING) |
| 11) Region: UMZINYATHI | |
| 12.1 | KRANSKOP TO DURBAN AND RETURN: FROM KRANSKOP TAXI RANK TURN RIGHT TO ALWYN STREET, FROM ALWYN TURN RIGHT TO MAIN ROAD, AND THEN TURN LEFT TO R74 DOWN TO STANGER. FROM STANGER JOIN N2 STRAIGHT TO DURBAN FROM N2 TURN LEFT TO M41 AND TURN LEFT TO M4, JOIN M17 FROM M4 TO UMNGENI ROAD AND TURN RIGHT TO LEOPOLD ROAD FROM THERE TO M13 BEREA, TURN RIGHT TO WARWICK AVENUE ROM M13 BEREA AND THEN JOIN M4 NORTH COAST ALICE STREET TO YMCA RANK IN DURBAN AND RETURN. |
| 12.2 | FROM KRANSKOP TO EMPANGENI AND RETURN FROM KRANSKOP TAXI RANK TO ALWYN STREET TURN RIGHT TO MAN ROAD AND THEN TURN LEFT TO P74, FROM P74 TURN LEFT AT KWAJIM TO P110, TURN LEFT TO R102, FROM P110 STRAIGHT TO GINGINDLOVU AND LEFT R66 TO RIGHT R102 AGAIN STRAIGHT TO EMPANGENI, AT EMPANGENI RAIL TAXI RANK OFF LOAD AND CONTINUE TO EMPANGENI TOP RANK, FROM EMPAMGENI RAIL TAXI RANK TURN RIGHT TO TANNER ROAD TO MAIN ROAD TO MAXWELL STREET AND THEN TURN LEFT TO BYNNE STREET AND TURN RIGHT TO EMPANGENI TOP RANK AND RETURN. |
| 12.3 | 4. FROM KRANSKOP TO STANGER AND RETURN.FROM KRANSKOP TAXI RANK TO ALWYN STREET AND TURN TO MAIN ROAD, FROM MAIN ROAD TURN LEFT R74 PASS MAPHUMALO STRAIGHT TO STANGER AT STANGER R74 TURN RIGHT KINGSHAKA ROAD AND LEFT LINK ROAD FROM LINK ROAD TURN RIGHT TO BALCOMB STREET AND RIGHT TO STANGER TAXI RANK AND RETURN. |
| 12.4 | KRANSKOP TO GREYTOWN. FROM KRANSKOP TAXI RANK TURN RIGHT ALWYN STREET, FROM ALWYN STREET TURN RIGHT MAIN ROAD AND TURN RIGHT R74 STRAIGHT TO GREYTOWN FROM DURBAN STREET TURN LEFT MAIKLAND STREET AND TURN RIGHT SARGEANT STREET TO GREYTOWN TAXI RANK AND RETURN. |
| 12.5 | KRANSKOP TO PIETERMARITZBURG AND RETURN FROM KRANSKOP TAXI RANK TURN RIGHT ALWYN STREET AND JOIN MAIN ROAD, FROM MAIN ROAD TURN RIGHT R74 AND THEN TURN LEFT AHERNS R33 TO LEFT MISPAH R33 DELIVER PASSENGERS TO PIETERMARITZBURG ON R33 ROAD, PICK AND DROP NEW HANOVER, MPOLWENI UNTIL PIETERMARITZBURGIN CHURCH STREET AND DELIVER THE PASSENGERS TOWN TO MASUKWANA TAXI ASSOCIATION AND RETURN. |
| 12.6 | 11. KRANSKOP TO JOHANNESBURG AND RETURN.FROM KRANSKOP TAXI RANK JOIN ALWYN STREET AND TURN RIGHT AT MAIN ROAD STRAIGHT TO R74, TURN RIGHT AT R74 AND PASS GREYTOWN STILL USING R74 STRAIGHT TO WEENEN, JOIN R104 TO N11, FROM N11 RO N3 AND THEN M1, IN JOHANNESBURGFRRROM M1 WE JOIN JOE SLOVO STREET TO ANDERSON STREET AND THEN FROM ANDERSON TO COMMITION AND REACH WANDERES STREET AT WANDERES TAXI RANK AND RETURN. |
| 12.7 | CONDITIONS/RESTRICTIONS 1.Passengers may be picked up and/or set down only at designated Taxi Rank or Taxi Stop, which shall exclude Bus Stops. 2.Entry or ranking on private property is not permitted without permission of the Landlord, a copy of which must be supplied to the Board before issue operating license. 3.Without having entered into an agreement with other operators on a common route, as contemplated by section 88 (2) (B) of Act 22 of 2000, the picking up or setting down of passengers on such route is not permitted. A copy of such agreement must be supplied to the Board. 4.At ranks, whether on -street or off-street, only the taxis that can be accommodated in the demarcated area may occupy the rank, excess vehicles must hold elsewhere at designated holding areas. 5.Rank permits or letters of authority must be produced in respect of all ranks in municipal arrears, in particular major towns and cities. 6.The allocation of any route or portion of a route is subject to the condition that it has been approved and allocated in good faith and that such route will be invalid should it transpire that the route or portion thereof will, or has caused conflict due to it having been approved based on incorrect or false information supplied to the Board or as a result of an error. In such instance the operating license must be returned to the Board for correction. 7.The vehicle must be covered by motor vehicle insurance as well as personal liability insurance. |



transport

Department:
Transport
Province of KwaZulu-Natal

GAZETTE

LGKZNG60-2016-JAN

REGION: ALL

| | |
|--|---|
| <p>1) Application Number: APP0045558</p> <p>3) Applicant: MP MATHOBELA ID NO. 4710165525080 Association: MADADENI TAXI OWNERS ASSOCIATION</p> <p>5) Existing Licence Holder: NOT APPLICABLE ID NO. NOT APPLICABLE</p> <p>7) Type of application: NEW OPERATING LICENCE</p> <p>9) Vehicle Type: MINIBUS</p> <p>11) Region: AMAJUBA</p> | <p>2) Gazette Number: LGKZNG60-2016-JAN</p> <p>4) Applicant Address: P.O BOX 14504 MADADENI KWAZULU-NATAL 2951</p> <p>6) Existing Licence Holder Address: NOT APPLICABLE</p> <p>8) Operating Licence Number: LK0126588</p> <p>10) 1 x 15 (SEATED) + 0 (STANDING)</p> |
| <p>12.1</p> | <p>ROUTE 1 From KwaHofina Canan Section new settlement housing and the riverside proceed straight on road between Section 3 and Riverside Housing at four way stop proceed straight via Methodist Church via Section 1 Clinic and Taxi Rank,turn right at Section 1 Rank proceed straight turn left at KwaMavuso Corner house proceed straight turnleft at Lutheran Church proceed straightr turn right at Embongolweni Church,via BP Garage via Amajuba District Office Ikhwezi Section and via SAPS Station Madadeni at robot turn right to Ingagane intersection,turn right at the robot crossing Ingagane River via Matukusa New Township at Keyway Motors (Mastukusa) robot proceed straight via Railway Station Karbochem,turn left enter Road N11 and turn right into Allen Street to Newcastle,via Arbor Park Town Houses,proceed on Allen Street enter Newcastle,turn left at Kirkland Street,turn right at Voortrekker Street proceed straight across Terminus Street Taxi Rank return with same route to Madadeni Township.Turn right at Keyway Motors robot into Albert Wesswis Road via Emabhodini (Newcasle Textile Industries and heavy engineering industry),proceed straight Engen Garage via Four way stop proceed straight,turn right at robot via Kardbro Testing Station,turn right enter Hardwick Street,turn left at Kings Hotel into Harding Street proceed straight,turn right at BP Garage and Bradrows Furthers,into Allen Street proceed straight,turn left at Kirklands Street,turn right into Voortrkker Street proceed straight across Terminus Street enter Newcastle approved Taxi Rank return with same route to Madadeni Township.</p> |
| <p>12.2</p> | <p>ROUTE 1 MADADENI TO NEWCASTLE</p> <p>From KwaHofina eCanan Section new settlement housing and the riverside proceed straight on road between Section 3 and Riverside Housing at four way stop proceed straight via Methodist Church via Section 1 Clinic and Taxi Rank, turn right at Section 1 rank proceed straight, turn left at KwaMavuso Corner house proceed straight, turn left at Lutheran Church proceed straight, turn right Embongolweni Church, via BP Garage, via Amajuba District Office Ikhwezi Section and via SAPS Station Madadeni at Robot, turn right to Ingagane intersection, turn right at the robot crossing Ingagane River via Railway Station Matukusa New Township at Keyway Motors (Matukusa) robot proceed straight via Railway Station Karbochem, turn left enter Road N11 and turn right into Allen Street to Newcastle, via Arbor Park Town Houses, proceed on Allen Street enter Newcastle, turn left at Kirkland Street, turn right at Voortrekker Street proceed straight across Terminus Street Taxi Rank. Return with the same route to Madadeni Township.</p> <p>OR</p> <p>Turn right at Keyway Motors robot into Albert Wessels Road via Emabhodini (Newcastle Textile Industries and heavy engineering industry. Proceed straight via Engine Garage. Via Four way stop proceed straight, turn right at robot via Kardbro Testing Station, turn right enter Hardwick Street, turn left at Kings Hotel into Harding Street proceed straight, turn right at BP Garage and Brad lows Furnishers, into Allen Street proceed straight, turn left at Kirkland Street, turn right into Voortrekker Street proceed straight across Terminus Street enter Newcastle approved Taxi Rank. Return with same route to Madadeni Township.</p> |



transport

Department:
Transport
Province of KwaZulu-Natal

GAZETTE

LGKZNG60-2016-JAN

REGION: ALL

| | |
|------|--|
| 12.3 | <p>ROUTE 2 From Madadeni Library and Community Hall, turn left via Beer Wholesale, turn right at robot, and proceed via Amajuba College via Magistrate Office." OR "From Madadeni Library, turn right to Road intersection between Section 2 and 3, turn left via KwaSbali Tavern (between 2 and 3), turn left Methodist Church, proceed via Section 1 Clinic via Khuzani Shopping Centre, proceed straight via BP garage, via Amajuba District Municipality Office, via Ikhwezi Section/Police Station, Turn right at Robot, turn right to Ingagane Road intersection. Turn right at the robot crossing Ingagane River via Matukusa New Township at Keyway Motors (Matukusa) robot proceed straight via Railway Station Karbochem. Turn left enter Road N11 and right into Allen Street to Newcastle via Arbor Park Town houses, proceed on Allen Street enter Newcastle. Turn left at Kirkland Street, turn right at Voortrekker Street proceed across Terminus Street enter approved Newcastle Taxi Rank. Return with the same route to Madadeni Township." "</p> |
| 12.4 | <p>ROUTE 3 From Madadeni High School turn right at eMatsheni Amhlophe via eNyokeni Section 3, turn left Vodacom Containers via Bhekukuphiwa Restaurant, left at eHashini Stop via St John Church, turn right towards Shoprite Centre, right at Clinic No.7, via KwaSbali Tavern, turn left at Methodist Church, via Clinic No.1 at Section 1 via Section1, turn left at BP Garage, via Amajuba Municipality Office, via Ikhwezi Section, via Madadeni Police Station, turn right at robot, right at Ingagane intersection Robot, enter Road 0483 from Utrecht, Osizweni to Newcastle, turn right at Keyway Motors to Emabhodi, via Protection Service turn enter right Allen Street at keyway Motors proceed straight, via Railway Station via Karbochem off-ramp turn left enter N11, turn right at Allen Street to Newcastle, proceed on Allen Street, turn left at Kirkland Street, turn right at Voortrekker Street, proceed across Terminus Street enter approved Newcastle Taxi Rank. Return with same route to Madadeni Township. ALTERNATE: ROUTE 3 Starting point same as above but at Keyway Motors proceed straight, via Railway Station, via Karbochem off-ramp, turn left enter N11, Turn right at Allen Street to Newcastle, proceed straight via Arbor Park Suburbs proceed along Terminus Street enter Newcastle approved Taxi Rank. Return same route to Madadeni Township.</p> |
| 12.5 | <p>ROUTE 4 From KwaBester (turn off to Iscor), via Hostel, via Egesini, right at road intersection, right at Zenzele T-junction (between 4 and 5), via Wall to Wall shop, via Surgery, via Ezincwadini, via Mazibuye Testing Station, left of right via Amajuba College, via Magistrates Office, via Police Station, turn right at Ingagane Intersection and robot. At Keyway Moors proceed straight via Railway Station, via Karbochem, turn left or enter N11 Road, turn right at Allen Street, via Arbor Park, Police Station/Newcastle High School, turn left at Kirkland Street, turn right at Voortrekker Street proceed across Terminus Street enter approved Newcastle Taxi Rank. Return with same route to Madadeni Township." OR "From bester Stop T-disjunction (Iscor PTY LTD), turn off. Turn left at eMatsheni Amhlophe proceed straight via Old KZT Depot, via World of Praise Church, turn right at T-junction, turn left at Robot Beer Wholesale, Enter road between Section 2 East and Section 5 West, turn right proceed on road, via Section 5, Amajuba College, Magistrates Office and Police Station proceed to Ingagane T-Junction, turn right to Ingagane intersection. At Kewway Motors (Matukusa) robot proceed straight via Railway Station Karbochem, turn left enter Road 11 and turn right into Allen Street to Newcastle. Via Arbor Park Town houses, proceed on Allen Street enter Newcastle, turn left at Kirkland Street, turn right at Voortrekker Street proceed across Terminus Street enter approved Newcastle Taxi Rank. Return with same route to Madadeni Township.</p> |
| 12.6 | <p>ROUTE 5 From Zenzele Shopping Centre, turn right at Madadeni Hospital, turn left at Thokoza Shopping Centre, turn right at School for Deaf, turn left Clinic No.5, Section5, via Ntobeko L. P. School, turn left or right Amajuba College, via Magistrate Office, via Police Station, Turn right to Ingagane intersection, turn right at the robot crossing Ingagane River, via Matukusa new Township. At keway Motors (Matukusa) robot turn right at intersection between 5 and 2 towards Beer Wholesale, turn left at robot, proceed. Turn left at Clinic 3 Section 3 via KwaSibali tavern, Turn left at Methodist, via Section I, via Amajuba District Office, via Khuzani Shopping Center, left at BP Garage, via Magistrate via Amajuba District, via Ikhwezi Section, turn right at Madadeni Police Station robot, proceed straight turn right into P483 road to Matukusa new settlement (pick and drop) proceed straight, turn at Keway Motors into Asiphephe Road proceed straight enter Albert Wessels drive to Newcastle Textile Industries offload and load all around Textile Industries or return with same route to Madadeni approved taxi Rank. Proceed turn left at Clinic 3 Section 3 via KwaSbali Tavern, left at Methodist, via Section 1, via Amajuba District Office, via Khuzani Shopping Center, left at BP Garage via Magistrates Office via Amajuba District via Ikhwezi Section, right at Madadeni Police Station robot, proceed to Newcastle or return with same route to approved Checkers Taxi Rank.</p> |



transport

Department:
Transport
Province of KwaZulu-Natal

GAZETTE

LGKZNG60-2016-JAN
REGION: ALL

| | |
|-------|--|
| 12.7 | <p>ROUTE 6 From Brewery (Sorghum Beer) Town Miles Tavern (KwaMsimango), turn left at Brewery, via Ithala Industrial site at Section 6, turn right across road Moyomuhle Taxi Rank, Turn right at KwaDlamini Corner House between Hospital and Section 6, proceed straight, turn left Zenzele Shopping Center at Section 5, proceed between Section 5 and Madadeni Hospital. Turn right at road intersection Short Homes. Via Cripple Centre via Education (Office Circuit Office) road between Section 5 opening veld, via Amajuba Technology Centre, left enter road from old KZT depot, Beer Wholesaler, via Amajuba College, via Magistrate Office proceed straight to Ingagane River, via Matukusa new Township. At Keway Motors (Matukusa) robot proceed straight via Railway Station, Karbochem, turn left enter road N11 and return right into Allen Street to Newcastle, via Arbor Park Town Houses, proceed on Allen Street enter Newcastle, turn left at Kirkland Street, turn right at Voortrekker Street, proceed across Terminus enter approved Newcastle Taxi Rank. Return with same route to Madadeni Township.</p> |
| 12.8 | <p>ROUTE 7 From N Section Taxi Rank KwaNyembe, turn right enter P Section enter road from P1 Stop, via Post Box, turn left at Stafford Clinic or right. Turn right enter M Section. Turn right at road intersection via Dedangifunde High School, turn left Muzikayise Junior Primary, turn right enter L Section straight turn left on road between Section 7 and Section 6 to Madadeni Brewery via Virginia Supermarket, via Madadeni Light Industries, via Binda Hardware Moyomuhle Taxi Rank and Community Centre. At robot turn right enter Main Road P483 from Newcastle to Osizweni, Buffalo flats and Utrecht to Newcastle at Ingagane robot cross-over Ingagane River turn left at Keyway Motors robot into Asiphephe Road enter Albert Wessels Road. Via light and textile Industries eMabhodini to Newcastle via Protection Service turn right Allen Street proceed turn left at Kirkland Street, turn right at Voortrekker Street proceed across Terminus Street, enter approved Newcastle Taxi Rank. Return with same route to Madadaeni Township.</p> |
| 12.9 | <p>Route 8 From R-Section Taxi Rank R826 House right, enter road between R-Section and Section 6, turn left Rasta Pazza Shop, straight, via Zenzele Shopping Complex, via Madadeni Hospital, turn right at intersection, via Cripple Centre and via Circuit Office, via Amajuba Technology Centre, turn left enter Section 2, via Amajuba College, via Magistrates Offices and Madadeni Police Service, turn left at Ingagane intersection robot Road 483, via Matukusa new settlement, at Amatukusa robot, turn right into Asiphephe Road, proceed straight enter Albert Wessels Road, via Emabhodini Textile and Light Industries. ALTERNATIVE ROUTE From Egesini Section 7 R via Khulakahle Crèche, via Mcebowlwazi Primary School, turn right at Mcebowlwazi Primary School, turn left at L Post Office Box, turn left at House L597, turn right at Mazulu High School, turn left at Zenzele Supermarket, via Madadeni Hospital, turn right at road intersection, via Cripple Centre, via Education Circuit Office, via Amajuba Technology, turn left, enter Section 2 road, via Amajuba College, via Magistrates Office and SAPS Station, proceed straight, via Ikhwezi Station, turn right at Asiphephe Road, enter Albert Wessels Road, via Amabhodini proceed straight, via Protection Services, turn right, enter Allen Street, proceed straight, turn left at Kirkland Street, turn right at Voortrekker Street, proceed across Terminal Street, enter Newcastle Approved Taxi Rank and return with same route to Madadeni Section</p> |
| 12.10 | <p>ROUTE 9 LISTER FARM/SIZANANI SCHOOL Gravel Road, via Sizamokuhle Primary, via Family Pack Store, turn right straight, across the Theku River/Buthlezi Shop 1087, Via Hloniphani Rest on the right, enter P 1 Section (MTN Arial) Buhlebomshado Shop, turn left at Mkhulukhulu Store, turn right at Kusakusa/Something XM Section, via Eyakho Complex go straight via Ekuphakameni Store, turn left at Lokothwayo Brick Blocks, turn right at Ekhamduze Liquor Store L Section, via Madoda Butchery and Café Enterprise, turn right at Madadeni Brewery via Virginia Supermarket, via Madadeni Light Textile Industries, via Binda Building Material Supply Store, straight Moyomuhle Taxi Rank via Community Centre. At robot turn right enter main road from Newcastle to Osizweni Utrecht- straight across Ingagane River robot to the next robot via Keyway Motors, return right to Albert Wessels Drive or straight, via Railway Station Karbochem off-ramp, turn left enter N11 about 1 kilometer drive turn right into Allen Street, via Arbor Park straight into Town (Allen Street) turn left at Kirkland Street, turn right and drive across street enter approved Newcastle Taxi Rank.</p> |



transport

Department:
Transport
Province of KwaZulu-Natal

GAZETTE

LGKZNG60-2016-JAN

REGION: ALL

| | |
|-------|---|
| 12.11 | <p>ROUTE 10 JOBSTOWN / EMASONDEZA ROUTE From Kwadanisa stop Jobstown, turn right on Road D1335, Via Zuka Trust Farm, turn left Jobstown School and Isikhahisezwe S. Primary School, proceed across Theku River, via Maskraal proceed straight, enter Section Madadeni, turn right at Iscor Hostel, via Iscor Hostel (Inggayi Hostel) proceed straight turn left at eMatsheni Amhlophe, turn right at corner house KwaMdlalose proceed straight turn left Shoprite Checkers enter Checkers approved Taxi Rank off-load and return with same route to Masondeza. ALTERNATIVE ROUTE From KwaMdlalose corner house proceed straight via Checkers Shopping Center, via Section 3 Clinic, turn right at road intersection proceed straight via KwaSibali turn left at Methodist Church proceed straight via Section 1 Taxi Rank via Ekhezani, via Embongolweni, via BP Garage, via Ikhwezi Section, via Madadeni Police Station at the robot turn left proceed straight enter Magistrate and Welfare Office parking and load / offload. Return the same route to Madadeni Checkers.</p> |
| 12.12 | <p>ROUTE 11 SIBHASHA (KILBARCHAN) From Newcastle Taxi Rank, turn left into Terminus Street, Turn right at Voortrekker Street, turn left at Kirkland Street, and turn right at Allen Street." OR ALTERNATIVE From Newcastle Taxi Rank, turn right at Terminus Street, turn left at Sutherland Street, turn left at Hospital via Provincial Hospital Newcastle Prison turn right into Allen Street, proceed turn right into N11 Ladysmith Road, turn right to Indian Village return same route across N11, left into Kilbarchen Village, turn left at 4th Avenue return same route turn left into Ingagane Road, turn left to Kilbarchen Golf Club return same route turn left, at Buthelezi Street via Old PowerStation. Proceed straight into Ingagane Township turn left into Ingagane Club into 3rd Avenue at Ingagane Township Office return with same route to Madadeni. ALTERNATIVE ROUTE From Newcastle Taxi Rank proceed across Terminus Street, turn left at Voortrekker Street, turn right at Kirkland Street, proceed straight turn left at Sutherland Street via Pick N Pay Shopping center via Technikon SA. Turn left at Hospital Street proceed straight turn right Allen Street via Arbor Park Suburb, turn left enter N11 turn right into P483 Road to Madadeni, Osizweni and Utrecht, turn right Karbochem via Karbochem proceed straight via Roy Point Cemetery, proceed straight enter Vezibuhle Settlement (known as Empongpongweni) return with the same route to Newcastle approved Taxi Rank. ALTERNATIVE TO ROUTE 11 Turn right to Ballangeigch and return and turn left to Vezibuhle</p> |
| 12.13 | <p>ROUTE 12 FROM MADADENI TO OSIZWENI TOWNSHIP From Magistrate Office, Madadeni Township, turn left enter road between Section 2 and Municipality Offices. Turn right at BP Garage proceed straight via Imbongolweni Church, via Khuzani Shopping Centre via Methodist Church. Sections 1 proceed straight at four way stop on road between riverside houses and Section 3 turn right at KwaMaboya. Via eHashini stop. Via St Hohn Church, turn right at Checkers Shopping Center via Clinic Section 3, turn left at Clinic, and proceed via Madadeni Library, via Beer Wholesale Depot, via Mazibuye Testing Station. Proceed straight, at Zenzele Shopping Center, turn right and turn left via Madadeni Hospital road between Section 6 and Madadeni Hospital, turn left at Amazulu High School, turn right at road intersection (road between Section 6 and section7), via Madoda Shopping Enterprise, turn right at Madadeni Brewery via Moyomuhle Taxi Rank, turn left at the robot enter road to Osizweni and Utrecht via nine mile stop, via Blaaubosch area, turn right at Empangeni, turn left enter Osizweni Township (South), proceed straight via Qhubimfundo S. P. School and via Xolani High School. Turn right at KwaMashu stop. Turn left at Mphazima Restaurant and Hlanganani Shopping Centre, proceed straight, turn right at road intersection via Osizweni Business are, via Post Office (Osizweni) and S.A.P.S. Station, turn left proceed straight to Top Tank, turn left KwaMbhoko (Sand Supply Depot) via Long Homes Housing, turn right at Matsheketsheeni Section, via Kwa Bob Shopping Centre, and Maskophasini, turn left at Depot. On the third road from Khuzani Shopping Centre, turn right via KwaMakhanya Shopping Center, turn right at Kwa Vilakazi corner house, via 5 Star Centre and Fire Station Osizweni, and turn right at T.V. Liquor Store. Proceed Straight via Kakalaspans Area (rural area) via Millennium Cash Store. Empompini return same route to Madadeni Township.</p> |
| 12.14 | <p>ROUTE 13 IMPONDO/BAHLOKAZI From Newcastle approved Taxi Rank, turn right at Terminus street, turn left at Gurtherland Street, turn right at Scotts Street, via Pick n Pay Shopping Centre, proceed straight via Capricornia Hotel, enter Boundary Street at Lenoxton Township, proceed via Caltex Garage (Petrol), via Richview Civic Hall, via Babs Scrap yard, via Ncandu Combined School, turn left at Chemsford Road, via Farmers Association Auction Sale, turn right to Road D502 to Ekuseni Youth Development Centre, enter Chemsford Road, proceed straight. At Chemsford Dam, turn right into Road R621 to Bahlokazi High School. Return with the same Road R621 from Haigh School via Chemsford Water Works. Return with the same route from Gijima School R621, turn right at Chelmsford Dam. Return with the same route to Newcastle approved Taxi Rank.</p> |



transport

Department:
Transport
Province of KwaZulu-Natal

GAZETTE

LGKZNG60-2016-JAN
REGION: ALL

| | |
|-------|---|
| 12.15 | <p>ROUTE 15 FROM NEWCASTLE TAXI RANK AND FROM MADADENI SECTION 6 TO VRYHEID From Newcastle Taxi Rank in Newcastle proceed straight across Terminus Street, into Voortrekker Street, turn left at Kirkland street, turn right at Allan Street (Main Street) proceed straight via Arbor Park Suburbs, turn left enter N11 Road proceed straight, turn right into P483 proceed straight turn left at Cavern robot to (pick up point) Section 6 return the same road to Cavern robot, turn left at Robot, enter P483 road, via Osizweni to Utrecht, turn right at Utrecht road intersection enter R34 road proceed.</p> |
| 12.16 | <p>ROUTE 16 NEWCASTLE TO ESTCOURT From Newcastle approved Taxi Rank, turn right at Voortrekker, turn left to Kirkland Street, turn right enter Allen Street, turn right to N11, turn left to Helpmekkar, turn to Peters Road, turn right to Colense Road, turn left to R103, enter Alexandra Road, turn right to Harding street enter approved Estcourt Taxi rank. Return with the same route to Newcastle.</p> |
| 12.17 | <p>ROUTE 17 NEWCASTLE TO LADYSMITH From Newcastle approved Taxi Rank proceed across Terminus Street enter Voortrekker Street turn left at Kirkland Street, turn right enter Allen Street, turn right to N11 join Crawchaw Street, turn left enter Ladysmith approved Taxi Rank return with the same route to Newcastle.</p> |
| 12.18 | <p>ROUTE 18 NEWCASTLE TO PITERMARITZBURG From Newcastle approved Taxi rank proceed across Terminus Street, enter Voortrekker Street, turn left to Kirkland Street, turn right enter Allen Street, turn left to N11, turn left to Helpmekkar Road, turn right to Peters Road through Industrial, turn right to Colenso Road, turn right to N3, turn left to Church Street, turn left to East Street enter Pietermaritzburg approved Taxi Rank. Return with the same route to Newcastle.</p> |
| 12.19 | <p>ROUTE 19 NEWCASTLE TO DURBAN From Newcastle approved Taxi rank, proceed across Terminus Street, turn right at Voortrekker Street, turn left into Kirkland Street, turn right enter Allen Street proceed straight, turn right to N11, turn left to Helpmekkar, turn right to Peters Road, turn right to Colenso Road, turn left to R103, turn left to N3, turn left to Alice Street, turn left to Albert Road, turn right to Mngeni Road enter approved Durban Taxi Rank corner of Umngeni Road and Osborn Road. Return with the same route to Newcastle.</p> |
| 12.20 | <p>ROUTE 20 MADADENI SHOPPING CENTRE TO ALL SECTIONS From Madadeni Shoprite Shopping Centre to all Sections within Madadeni Township. Pick and drop to and from and turn to Madadeni Shoprite Shopping Centre.</p> |
| 12.21 | <p>ROUTE 21 NEWCASTLE TAXI RANK TO NEWCASTLE TOWNLANDS From Taxi Rank into Terminus Street turn left at Voortrekker Street turn left into Kirkland Street, turn left into Allen Street, proceed straight turn right at Drakensburg Drive proceed straight, via Monte Vista, turn left into Aquamarine Drive, turn right into Amethyst Road proceed straight turn right at Drakensburg Drive, turn left into Victoria Road proceed straight via Amajuba Lodge, Checkers Shopping Centre, turn right at robot into Allen Street pick and drop to and from. Return with same route to Newcastle Taxi Rank.</p> |
| 12.22 | <p>ROUTE 23 FROM NEWCASTLE TAXI RANK TO MONDLO From approved Taxi Rank in Newcastle proceed straight across Terminus Street into Voortrekker Street, turn left at Kirkland Street, turn right at Allen Street proceed straight, Via Arbor Park Suburb. Turn left enter N11 Road, Turn right into P483 Road via Osizweni to Utrecht, turn right at Utrecht Road intersection enter Road R34 Road. Proceed straight at Blood River proceed straight across R33 Road enter P54 Road to Nquthu, turn left at KwaGrace Shopping Centre proceed straight on that Road enter Mondlo. Turn left to Mondlo Taxi Rank. Return same route to Newcastle.</p> |
| 12.23 | <p>ROUTE 24 FROM NEWCASTLE TAXI RANK TO NQUTHU From approved Taxi Rank in Newcastle proceed straight across Terminus Street into Voortrekker Street, turn left at Kirkland Street, turn right at Allen street proceed straight, via Arbor Park Suburb, turn left enter N11 Road then turn right into P483 Road via Osizweni Road to Utrecht, turn right at Utrecht Road intersection enter R34 Road. Proceed straight at Blood river crossroad proceed across R33 Road enter P54 Road to Nquthu approved Taxi Rank destination, Return same route to Newcastle.</p> |



transport

Department:
Transport
Province of KwaZulu-Natal

GAZETTE

LGKZNG60-2016-JAN

REGION: ALL

| | |
|-------|--|
| 12.24 | <p>ROUTE 25 FROM NEWCASTLE TO PAULPIETERSBURG From Newcastle Taxi Rank, proceed straight across Terminus Street into Voortrekker Street proceed straight, turn left at Kirkland Street, turn right at Allen Street proceed straight via Arbor Park Suburb, turn left enter N11 Road proceed straight, turn right into P483 via Osizweni to Utrecht, turn right at Utrecht Road intersection enter R34 road proceed straight, turn left at Blood River enter R33 Road and R34 proceed straight to Vryheid, turn left at Stilwater BP Garage proceed straight enter R33 road to Paulpietersburg turn right at Kruger Street proceed straight enter Paulpietersburg Taxi Rank. Return same route to Newcastle.</p> |
| 12.25 | <p>ROUTE 25:FROM NEWCASTLE TO PAULPIETERSBURGFrom Newcastle Taxi Rank, proceed straight across Terminus Street into Voortrekker Street proceed straight, turn left at Kirkland Street, turn right at Allen Street proceed straight via Arbor Park Suburb, turn left enter N11 Road proceed straight, turn right into P483 via Osizweni to Utrecht, turn right at Utrecht Road intersection enter R34 road proceed straight, turn left at Blood River enter R33 Road and R34 proceed straight to Vryheid, turn left at Stilwater BP Garage proceed straight enter R33 road to Paulpietersburg turn right at Kruger Street proceed straight enter Paulpietersburg Taxi Rank. Return same route to Newcastle.</p> |
| 12.26 | <p>ROUTE 26 FROM MADADENI TO SECTION 6 IN NEWCASTLE TO NONGOMAFrom Madadeni Section 6 proceed straight to Cavan Farm robot, turn left road intersection enter P483 road, via Osizweni to Utrecht, turn right at Utrecht Road intersection enter R34 road proceed straight via Nhlazadelo School, turn left at Blood River enter R33 and R34 to Vryheid proceed straight at cross roads before reaching Vryheid on reaching R34 road proceed straight via Bhekuzulu Township enter R69 road Louwsburg, proceed straight via Driefontein, via Coronation, turn right enter R618 road via Ngome Forest , via Benedict Hospital to Nongoma Town proceed straight enter Nongoma Taxi Rank, return same route to Madadeni Section 6 and Newcastle.</p> |
| 12.27 | <p>ROUTE 27 FROM NEWCASTLE TO EMPANGENI From Madadeni Section 6 and Newcastle Taxi Rank. From Newcastle Taxi Rank proceed across Terminus Street into Voortrekker Street, turn left at Kirkland Street, turn right at Allen Street proceed straight via Arbor Park Suburb, turn left into N11 road proceed straight turn right to P483 road via Blaaubosch Osizweni to Utrecht, turn right at Utrecht Road intersection enter R34 road proceed straight turn left at Bloodriver enter R33 road and R34 proceed straight via Stilwater BP Garage on road to Vryheid, turn right at cross roads before entering Vryheid proceed on R34 road via Vryheid proceed straight via Melmoth, turn left at Enkwalini Ndundulu Area proceed straight on R34 enter Empangeni Main Road turn right at Boxer Shopping Center enter ?A? Taxi Rank Empangeni, return same route to Madadeni Section 6 Newcastle</p> |
| 12.28 | <p>ROUTE 28 FROM NEWCASTLE TO PONGOLA From Newcastle Taxi Rank proceed straight across Terminus Street turn left at Kirkland Street turn right at Allen Street (Main Street) proceed straight via Arbor Park Suburb turn left enter N11 road, proceed straight turn right into R483 via Osizweni to Utrecht turn right at Utrecht road Intersection enter R34 road proceed straight turn left at Bloodriver Road intersection enter R33 and R34 proceed straight via Stilwater BP Garage turn right at cross road before reaching Vryheid proceed on R34 via Bhekuzulu Township enter R69 road via Louwsburg turn left at Road intersection enter r66 road via Magudu, turn left enter N2 Road proceed straight enter Pongola Taxi Rank return same route to Newcastle.</p> |
| 12.29 | <p>ROUTE 39 FROM NEWCASTLE TO FRANKFORT From Newcastle Taxi Rank exit with Voortrekker Street and turn left to 34 Kirkland Street and turn left to 31 Allen Street and turn left to road R34 turn right to R103 and turn left to R34 enter with back street Frankfort with right and turn right Namahadi Street enter into Approved Taxi Rank in Frankfort and return using the same route</p> |
| 12.30 | <p>ROUTE 42 FROM NEWCASTLE TO NORMANDIEN From Newcastle Taxi Rank exit with Terminus Street turn left with Sutherland Street turn right with Scott Street to Lennoxton with Road P39 to Normandien pick and drop returning using same route.</p> |
| 12.31 | <p>ROUTE 43 FROM NEWCASTLE TO UTRECHT From Newcastle Taxi Rank with Voortrekker Street turn left to 34 Kirkland Street and turn left to 31 Allen Street and turn left to join N11 road turn right to Utrecht Road and turn left to Utrecht into Approved Taxi Rank and return back using the same route.</p> |
| 12.32 | <p>ROUTE 45 FROM NEWCASTLE TO DUNDEEFrom Newcastle approved Taxi Rank proceed across Terminus Street, enter Voortrekker Street turn left to Kirkland Street, turn right enter Allen Street, proceed turn left to N11 proceed straight turn left to R621 via NDH enter proceed straight via Hutternsprut turn left to Dundee enter Landman Street turn left enter Dundee approved Taxi Rank return with same route to Newcastle.</p> |



transport

Department:
Transport
Province of KwaZulu-Natal

GAZETTE

LGKZNG60-2016-JAN

REGION: ALL

| | |
|--|--|
| 1) Application Number: APP0045563 | 2) Gazette Number: LGKZNG60-2016-JAN |
| 3) Applicant: Z.R. BUTHELEZI ID NO. 6403170549083 Association: SIZWE TAXI ASSOCIATION | 4) Applicant Address: P.O BOX 81327 OSIZWENI NEWCASTLE 2952 |
| 5) Existing Licence Holder: NOT APPLICABLE ID NO. NOT APPLICABLE | 6) Existing Licence Holder Address: NOT APPLICABLE |
| 7) Type of application: NEW OPERATING LICENCE | 8) Operating Licence Number: LKN0127340 |
| 9) Vehicle Type: MINIBUS | 10) 1 x 15 (SEATED) + 0 (STANDING) |
| 11) Region: AMAJUBA | |
| 12.1 | ROUTE 1 FROM OSIZWENI TO MADADENI From Osizweni Township all Sections using authorised public road transport to join P483 at Empompini Teku, Khuzani then turn right at Teku to join BR1. |
| 12.2 | ROUTE 3 OSIZWENI TO NEWCASTLE AND RETURN. From Osizweni Section A,D&F via Top Rank, Ward Five towards Empompini and join Main Road P483 join N11 turn right into Allen Street turn left into Kirklands Street, turn into Voortrekker Street into Newcastle Taxi Rank. RETURN: SAME AS FORWARD ROUTE. RESTRICTION: NO RESTRICTION TO AND FROM. B. From Osizweni Section C,D & F Pass Makhanya Emafour, Jakkalspan and join P483 turn N11, turn right into Allen Street left into Kirkland Street, turn right into Voortrekker Street into Newcastle Taxi Rank. RETURN: SAME AS FORWARD ROUTE. RESTRICTION: NO RESTRICTION TO AND FROM. C. From Osizweni Section C,D & F Emathangini, Emaromeni, Esitolo Esitolo, Esimbomvini, Xolani towards Empompini and join P483, turn right into Hardwick Street, left into Harding Street, right into Allen Street, left into Sutherland, turn right into Voortrekker Street into Newcastle taxi rank. RETURN: SAME AS FORWARD ROUTE. RESTRICTION TO AND FROM. D. From Osizweni Section C,D & F pass Khuzani, Manzana, and join P483, turn right into Asiphepe Road, Albert Wessels Road, turn right into Hardwick Street, left into Murchison Street, turn right into Voortrekker Street into Newcastle taxi rank. RETURN: SAME AS FORWARD ROUTE, RESTRICTION: NO RESTRICTION TO AND FROM. E. From Mndozo via Dicks, join P483, turn right into Asiphepe Road, into Albert Wessels Street, turn right into Farraday Street, right into Hardwick Street, left into Murchison Street, turn right into Voortrekker Street into Newcastle taxi rank. RETURN: SAME AS FORWARD ROUTE. RESTRICTION: NO RESTRICTION TO AND FROM. |
| 12.3 | 5. NEWCASTLE - EMPANGENI From Newcastle Taxi Rank, into Voortrekker Street, turn left to Kirkland Street, turn right to Allen Street via Arbor park suburbs, turn left into N11 Road, turn right to P486 via Blauchbosch to Utrecht, turn right to Utrecht Road, intersection enter P41(R34), turn left at Blood river on P41(R33) and R34 via Stillwater BP Garage to Vryheid, turn right at cross Roads to PP523(R34) via Vryheid, pass Melmoth, turn left to Enkwalini Ndundulu area, into P47(R34) into Empangeni Main Road, turn right at Boxer Shopping Centre 'A' Taxi Rank Empangeni. |
| 12.4 | 8. NEWCASTLE TO VRYHEID Sizwe Taxi Rank in Newcastle to join Voortrekker Street turn left into Murchison Street, right into Allen Street Continue with N11, turn right P483 Road, turn right to R34 road, turn left at Blood River to R34 Road into Vryheid join Kerk Street up to Vryheid Station Taxi Rank and return over the same route. RESTRICTION: PASSENGER TO BE PICKED AND DROPPED OF AT BLOOD RIVER ONLY. |
| 12.5 | 9. NEWCASTLE TO PAULPIETERSBURG From Newcastle Taxi Rank join Voortrekker Street turn left into Murchison Street right into Allen Street, turn left into N11 turn right to join P483 turn right R34 turn left at Blood River to R34 towards Still Water, from Still Water turn left into Paulpietersburg Taxi Rank, return over same route. |
| 12.6 | ROUTE 11 OSIZWENI TO UTRECHT & RETURN (a) From Osizweni Section C,D & E via Top Rank towards Empompini join P483 Road via Kubeka stand Eshlahleni Jackalspan, Dicks turn off Mndozo School H\Khumalo Stand, Esiteshini, Rautmans Dairy Stop, Zimbuthu Area Stop, KwaCele Stop via either White City Emadeleni to Utrecht taxi Rank. Return as same as forward route. Restriction: No restriction to and from (b) From Osizweni Section via Makhanya, Ema Four P483 Road via Enyonini Stop, Emasangweni stop Dicks bus stop, Zimbuthu Area via either White City or Emadeleni until Utrecht Taxi Rank. RETURN: SAME AS FORWARD ROUTE. RESTRICTION: NO RESTRICTION TO AND FROM. (c) From Osizweni Section C,D & E via Top Rank, Emathangini, Emaromeni Esitolo Esibomvu Xolani towards Empompini via P483 Road to Dick turn off Mndozo bus Stop to Madeleni until Utrecht Taxi Rank. RETURN: SAME AS FORWARD ROUTE. RESTRICTION: NO RESTRICTION TO AND FROM. (d) From Osizweni Section C,D & E via Khuzani, Manzana & join main road to P483 Dicks turn off Mndozo bus Stop Zimbuthu Area, Kwacele Stop via White City or Emadeleni until Utrecht Taxi Rank. RETURN: SAME AS FORWARD ROUTE. RESTRICTION: NO RESTRICTION TO AND FROM. |
| 12.7 | 13. NEWCASTLE - DURBAN From Newcastle Taxi Rank Voortrekker Street turn to Kirkland Street, turn to Allen Street turn to N11, bypass Ladysmith, Estcourt, Mooriver, Pietermaritzburg drop passenger at Pinetown. |



transport

Department:
Transport
Province of KwaZulu-Natal

GAZETTE

LGKZNG60-2016-JAN

REGION: ALL

| | |
|-------|---|
| 12.8 | 14. ROUTE TO DUNDEE From Newcastle Taxi Rank into Voortrekker Street, turn to Allen Street to N11, bypass Danhauser to Dundee Taxi Rank and return. NO PICKING UP EN ROUTE ON FORWARD JOURNEY, NO PICKING UP OR DROPPING OFF EN ROUTE ON RETURN JOURNEY. |
| 12.9 | 15. TO LADYSMITH From Newcastle Taxi Rank into Voortrekker Street, turn Allen Street to N11, to Ladysmith Taxi Rank and return with passenger via same route. NO PICKING UP EN ROUTE ON FORWARD JOURNEY, NO PICKING UP OR DROPPING OFF EN ROUTE ON RETURN JOURNEY. |
| 12.10 | 16. ROUTE TO PIETERMARITZBURG From Newcastle Taxi into Voortrekker Street turn Kirkland Street, turn Allen Street take N11 bypass Ladysmith, Estcourt to N3 bypass Mooiriver, Howick to Pietermaritzburg and return with passengers via same route. NO PICKING UP EN ROUTE ON FORWARD, JOURNEY, NO PICKING UP OR DROPPING OFF EN ROUTE ON RETURN JOURNEY. |



transport

Department:
Transport
Province of KwaZulu-Natal

GAZETTE

LGKZNG60-2016-JAN
REGION: ALL

- | | |
|--|---|
| <p>1) Application Number: APP0045572</p> <p>3) Applicant: TT DLOMO ID NO. 7002125966084 Association: MPUMALANGA AND DISTRICT TAXI ASSOCIATION</p> <p>5) Existing Licence Holder: K MAHLASE ID NO. 4004285403083</p> <p>7) Type of application: NORMAL TRANSFER</p> <p>9) Vehicle Type: NOT AVAILABLE</p> <p>11) Region: DURBAN WEST</p> | <p>2) Gazette Number: LGKZNG60-2016-JAN</p> <p>4) Applicant Address: MPUMALANGA TOWNSHIP HAMMARSADALE 3699</p> <p>6) Existing Licence Holder Address: P O BOX 430 HAMMERSDALE HAMMERSDALE KWA-ZULU NATAL 3700</p> <p>8) Operating Licence Number: LKNKZN0110888</p> <p>10) 1 x 14 (SEATED) + 0 (STANDING)</p> |
|--|---|

12.1 ROUTE 1.
MPUMALANGA – PIETERMARITZBURG (via Church Street)

Inbound:
From Mpumalanga, P385, N3, N3/P338 (Umlaas Road) Interchange, N3, Market Road Interchanger, N3, Bhambatha (Greytown), Church, Masukwana (East), Boom Street to Boom / Retief Taxi Terminal (KPC0013)

Outbound:
From Boom / Taxi Terminal (KPC0013), Boom Street, Masukwana Street (East), Echo Road, Orthmann, N3, N3/P338 (Umlaas Road), Interchange, N3, P385

ALTERNATIVE - Inbound

(A)

P385, N3, P418, Church Street, VR Plank Square (Camperdown Taxi Rank – KPX0021, VR Plank Square, Shepstone, Bishop, P418, N3 / P338 (Umlaas Road) Interchange, N3, Market Road Interchange, N3, Bhambatha (Greytown), Church Street, Masukwana (East), Boom

(B)

P385, N3, P418, Church Street, VR Plank Square (Camperdown Taxi Rank – KPX 0021), VR Plank Square, Shepstone, Bishop, P418, N3 / P338 (Umlaas Road), Interchange, N3, Market Road Interchange, N3, Armitage, Chatterton, Boshoff, Boom Street, Retief Street, Pietermaritz Street, Pine Street, Boom Street

ALTERNATIVE – Outbound

(A)

Boom Street, Masukwana (East), Echo, Orthmann, N3, N3 / P338 (Umlaas Road) Interchange, P418, Church Street, VR Plank Square, Shepstone, Bishop, P418, N3, P385

RESTRICTIONS
Along Market Road, off-ramp to Market Road, on-ramp, only offloading of passengers is permitted. The loading of passengers along this section of the route is not permitted



transport

Department:
Transport
Province of KwaZulu-Natal

GAZETTE

LGKZNG60-2016-JAN

REGION: ALL

| | |
|------|---|
| 12.2 | <p>ROUTE 2. MPUMALANGA – CAMPERDOWN Inbound: Forward From: Mpumalanga Route: P385, N3, P418, Church Street, VR Plank Square To: Camperdown Taxi Rank – Adjacent to Camperdown Station (KPC 0021)</p> <p>Outbound: Return From: Camperdown Taxi Rank – Adjacent to Camperdown Station (KPC0021) Route: VR Plank Square, Shepstone, Bishop, P418, N3, P385 To: Mpumalanga</p> |
| 12.3 | <p>ROUTE 00 CHARTER SERVICE FROM MPUMALANGA TAXI RANK TO POINT WITHIN THE PROVINCE OF KZN ONLY.NO PICKING UP OR SETTING DOWN OF PASSENGERS EN ROUTE.</p> |



transport

Department:
Transport
Province of KwaZulu-Natal

GAZETTE

LGKZNG60-2016-JAN
REGION: ALL

| | |
|---|--|
| 1) Application Number: APP0045574 | 2) Gazette Number: LGKZNG60-2016-JAN |
| 3) Applicant: KE DUBE ID NO. 4910285394082 Association: SIZWE TAXI ASSOCIATION | 4) Applicant Address: P.O BOX 52023 OSIZWENI KWAZULU-NATAL 2952 |
| 5) Existing Licence Holder: NOT APPLICABLE ID NO. NOT APPLICABLE | 6) Existing Licence Holder Address: NOT APPLICABLE |
| 7) Type of application: NEW OPERATING LICENCE | 8) Operating Licence Number: DBN1252567 |
| 9) Vehicle Type: MINIBUS | 10) 1 x 15 (SEATED) + 0 (STANDING) |
| 11) Region: AMAJUBA | |
| 12.1 | ROUTE 1 FROM OSIZWENI TO MADADENI From Osizweni Township all Sections using authorised public road transport to join P483 at Empompini Teku, Khuzani then turn right at Teku to join BR1. |
| 12.2 | ROUTE 2 OSIZWENI TO MADADENI All section at Osizweni Township to join P483 at Jackalspan passing Empompini Teku, Khuzani then turn right to join BR2 into Madadeni passing Breuery then use any other authorised public transport route via Madadeni Shopping Center, Amajuba Regional Office use all ranking and shopping facilities. |
| 12.3 | ROUTE 3 OSIZWENI TO NEWCASTLE AND RETURN. From Osizweni Section A, D & F via Top Rank, Ward Five towards Empompini and join Main Road P483 join N11 turn right into Allen Street turn left into Kirklands Street, turn into Voortrekker Street into Newcastle Taxi Rank. RETURN: SAME AS FORWARD ROUTE. RESTRICTION: NO RESTRICTION TO AND FROM. B. From Osizweni Section C, D & F Pass Makhanya Emafour, Jakkalspan and join P483 turn N11, turn right into Allen Street left into Kirkland Street, turn right into Voortrekker Street into Newcastle Taxi Rank. RETURN: SAME AS FORWARD ROUTE. RESTRICTION: NO RESTRICTION TO AND FROM. C. From Osizweni Section C, D & F Emathangini, Emaromeni, Esitolo Esitolo, Esimbomvini, Xolani towards Empompini and join P483, turn right into Hardwick Street, left into Harding Street, right into Allen Street, left into Sutherland, turn right into Voortrekker Street into Newcastle taxi rank. RETURN: SAME AS FORWARD ROUTE. RESTRICTION TO AND FROM. D. From Osizweni Section C, D & F pass Khuzani, Manzana, and join P483, turn right into Asiphepe Road, Albert Wessels Road, turn right into Hardwick Street, left into Murchison Street, turn right into Voortrekker Street into Newcastle taxi rank. RETURN: SAME AS FORWARD ROUTE. RESTRICTION: NO RESTRICTION TO AND FROM. E. From Mndozo via Dicks, join P483, turn right into Asiphepe Road, into Albert Wessels Street, turn right into Farraday Street, right into Hardwick Street, left into Murchison Street, turn right into Voortrekker Street into Newcastle taxi rank. RETURN: SAME AS FORWARD ROUTE. RESTRICTION: NO RESTRICTION TO AND FROM. |
| 12.4 | ROUTE 11 OSIZWENI TO UTRECHT & RETURN (a) From Osizweni Section C, D & E via Top Rank towards Empompini join P483 Road via Kubeka stand Eshlahleni Jackalspan, Dicks turn off Mndozo School H\Khumalo Stand, Esiteshini, Rautmans Dairy Stop, Zimbuthu Area Stop, KwaCele Stop via either White City Emadeleni to Utrecht taxi Rank. Return as same as forward route. Restriction: No restriction to and from (b) From Osizweni Section via Makhanya, Ema Four P483 Road via Enyonini Stop, Emasangweni stop Dicks bus stop, Zimbuthu Area via either White City or Emadeleni until Utrecht Taxi Rank. RETURN: SAME AS FORWARD ROUTE. RESTRICTION: NO RESTRICTION TO AND FROM. (c) From Osizweni C, D & E via Top Rank, Emathangini, Emaromeni Esitolo Esibomvu Xolani towards Empompini via P483 Road to Dick turn off Mndozo bus Stop to Madeleni until Utrecht Taxi Rank. RETURN: SAME AS FORWARD ROUTE. RESTRICTION: NO RESTRICTION TO AND FROM. (d) From Osizweni Section C, D & E via khuzani, Manzana & join main road to P483 Dicks turn off Mndozo bus Stop Zimbuthu Area, Kwacele Stop via White City or Emadeleni until Utrecht Taxi Rank. RETURN: SAME AS FORWARD ROUTE. RESTRICTION: NO RESTRICTION TO AND FROM. |



transport

Department:
Transport
Province of KwaZulu-Natal

GAZETTE

LGKZNG60-2016-JAN

REGION: ALL

| | |
|---|--|
| 1) Application Number: APP0045575 | 2) Gazette Number: LGKZNG60-2016-JAN |
| 3) Applicant: O.S. MAGUBANE ID NO. 5110195597085 Association: SIZWE TAXI ASSOCIATION | 4) Applicant Address: P.O BOX 20556 NEWCASTLE KWAZULU-NATAL 2940 |
| 5) Existing Licence Holder: NOT APPLICABLE ID NO. NOT APPLICABLE | 6) Existing Licence Holder Address: NOT APPLICABLE |
| 7) Type of application: NEW OPERATING LICENCE | 8) Operating Licence Number: LKN0122863 |
| 9) Vehicle Type: MINIBUS | 10) 1 x 15 (SEATED) + 0 (STANDING) |
| 11) Region: AMAJUBA | |
| 12.1 | 14. ROUTE TO DUNDEE From Newcastle Taxi Rank into Voortrekker Street, turn to Allen Street to N11, bypass Danhauser to Dundee Taxi Rank and return. NO PICKING UP EN ROUTE ON FORWARD JOURNEY, NO PICKING UP OR DROPPING OFF EN ROUTE ON RETURN JOURNEY. |
| 12.2 | 13. NEWCASTLE - DURBAN From Newcastle Taxi Rank Voortrekker Street turn to Kirkland Street, turn to Allen Street turn to N11, bypass Ladysmith, Estcourt, Mooiriver, Pietermaritzburg drop passenger at Pinetown. |
| 12.3 | 15. TO LADYSMITH From Newcastle Taxi Rank into Voortrekker Street, turn Allen Street to N11, to Ladysmith Taxi Rank and return with passenger via same route. NO PICKING UP EN ROUTE ON FORWARD JOURNEY, NO PICKING UP OR DROPPING OFF EN ROUTE ON RETURN JOURNEY. |
| 12.4 | 16. ROUTE TO PIETERMARITZBURG From Newcastle Taxi into Voortrekker Street turn Kirkland Street, turn Allen Street take N11 bypass Ladysmith, Estcourt to N3 bypass Mooiriver, Howick to Pietermaritzburg and return with passengers via same route. NO PICKING UP EN ROUTE ON FORWARD JOURNEY, NO PICKING UP OR DROPPING OFF EN ROUTE ON RETURN JOURNEY. |
| 12.5 | ROUTE 1 FROM OSIZWENI TO MADADENI From Osizweni Township all Sections using authorised public road transport to join P483 at Empompini Teku, Khuzani then turn right at Teku to join BR1. |
| 12.6 | ROUTE 2 OSIZWENI TO MADADENI All section at Osizweni Township to join P483 at Jackalspan passing Empompini Teku, Khuzani then turn right to join BR2 into Madadeni passing Breuery then use any other authorised public transport route via Madadeni Shopping Center, Amajuba Regional Office use all ranking and shopping facilities. |
| 12.7 | 8. NEWCASTLE TO VRYHEID Sizwe Taxi Rank in Newcastle to join Voortrekker Street turn left into Marchison Street, right into Allen Street Continue with N11, turn right P483 Road, turn right to R34 road, turn left at Blood River to R34 Road into Vryheid join Kerk Street up to Vryheid Station Taxi Rank and return over the same route. RESTRICTION: PASSENGER TO BE PICKED AND DROPPED OF AT BLOOD RIVER ONLY. |
| 12.8 | 9. NEWCASTLE TO PAULPIETERSBURG From Newcastle Taxi Rank join Voortrekker Street turn left into Marchison Street right into Allen Street, turn left into N11 turn right to join P483 turn right R34 turn left at Blood River to R34 towards Still Water, from Still Water turn left into Paulpietersburg Taxi Rank, return over same route. |
| 12.9 | 5. NEWCASTLE - EMPANGENI From Newcastle Taxi Rank, into Voortrekker Street, turn left to Kirkland Street, turn right to Allen Street via Arbor park suburbs, turn left into N11 Road, turn right to P486 via Blauchbosch to Utrecht, turn right to Utrecht Road, intersection enter P41(R34), turn left at Blood river on P41(R33) and R34 via Stilwater BP Garage to Vryheid, turn right at cross Roads to PP523(R34) via Vryheid, pass Melmoth, turn left to Enkwalini Ndundulu area, into P47(R34) into Empangeni Main Road, turn right at Boxer Shopping Centre 'A' Taxi Rank Empangeni. |
| 12.10 | 6. NEWCASTLE - PONGOLA From Newcastle Taxi rank, proceed straight across Terminus Street, into Voortrekker Street, turn left to Kirkland Street, turn right to Allen Street, via Arbor Park Suburb, turn left to N11 turn right to P486, via Osizweni to Utrecht, turn right to Utrecht Road intersection enter P41(R34), turn left at Blood River intersection into P34-3(R33), via Stillwater BP Garage, turn right at cross Road before Vryheid into P523(R33) via Bhhekuzulu Township into P46(R69), via Louwsburg, turn left at Road intersection into P52-3 (R66), via magudu, turn left to N2 into Pongola Taxi Rank. |



transport

Department:
Transport
Province of KwaZulu-Natal

GAZETTE

LGKZNG60-2016-JAN

REGION: ALL

- 12.11** ROUTE 3 OSIZWENI TO NEWCASTLE AND RETURN. From Osizweni Section A,D&F via Top Rank,Ward Five towards Empompini and join Main Road P483 join N11 turn right into Allen Street turn left into Kirklands Street,turn into Voortrekker Street into Newcastle Taxi Rank.RETURN: SAME AS FORWARD ROUTE.RESTRICTION: NO RESTRICTION TO AND FROM.B. From Osizweni Section C,D & F Pass Makhanya Emafour,Jakkalspan and join P483 turn N11,turn right into Allen Street left into Kirkland Street,turn right into Voortrekker Street into Newcastle Taxi Rank.RETURN: SAME AS FORWARD ROUTE.RESTRICTION: NO RESTRICTION TO AND FROM.C. From Osizweni Section C,D & F Emathangini,Emaromeni,Esitolo Esitolo,Esimbomvini,Xolani towards Empompini and join P483, turn right into Hardwick Street,left into Harding Street,right into Allen Street,left into Sutherland,turnright into Voortrekker Street into Newcastle taxi rank.RETURN:SAME AS FORWARD ROUTE.RESTRICTION TO AND FROM.D.From Osizweni Section C,D &F pass Khuzani,Manzana,and join P483,turn right into Asiphepe Road,Albert Wessels Road,turn right into Hardwick Street,left into Murchison Street,turn right into Voortrekker Street int Newcastle taxi rank.RETURN:SAME AS FORWARD ROUTE,RESTRICTION:NO RESTRICTION TO AND FROM.E.From Mndoza via Dicks,join P483,turn right into Asiphepe Road,into Albert Wessels Street,turn right into Farraday Street,right into Hardwick Street,left into Murchison Street,turn right into Voortrekker Street into Newcastle taxi rank.RETURN:SAME AS FORWARD ROUTE.RESTRICTION:NO RESTRICTION TO AND FROM.



transport

Department:
Transport
Province of KwaZulu-Natal

GAZETTE

LGKZNG60-2016-JAN

REGION: ALL

| | |
|---|--|
| 1) Application Number: APP0045576 | 2) Gazette Number: LGKZNG60-2016-JAN |
| 3) Applicant: O.S. MAGUBANE ID NO. 5110195597085 Association: SIZWE TAXI ASSOCIATION | 4) Applicant Address: P.O BOX 20556 NEWCASTLE KWAZULU-NATAL 2940 |
| 5) Existing Licence Holder: NOT APPLICABLE ID NO. NOT APPLICABLE | 6) Existing Licence Holder Address: NOT APPLICABLE |
| 7) Type of application: NEW OPERATING LICENCE | 8) Operating Licence Number: LKN0122865 |
| 9) Vehicle Type: MINIBUS | 10) 1 x 13 (SEATED) + 0 (STANDING) |
| 11) Region: AMAJUBA | |
| 12.1 | 4. NEWCASTLE - ERMELO From Newcastle Terminus Taxi Rank, into Voortrekkar, turn left into Kirkland Street, turn left into Allen Street, into P354T, into N11-4, pass Charlestown, pass Volkrust, pass Amersfort entr with N11 Road to Ermelo with Kerk Street and turn right into Ermelo Taxi Rank |
| 12.2 | 7. NEWCASTLE TO JOHANNESBURG From Newcastle Taxi rank, join Voortrekker Street, left to Kirkland Street, turn left to allen Street, turn left to N11 to R23 until Pienaar Street, turn left to Allen Street, turn left to N11 to R23 until Pienaar Street in Volkrust turn left into R23, pass Greylingstrad, Balfour, turn right into N3, turn into M2, off to Harrow, into Anderson, turn right to Rissik Street, turn right to Devilliers, turn left into Wanderers, into park City Rank. Return jouney, depart from ark City Rank, Devilliers Street, turn left Harrison Street, turn right into Commissioner Street, turn left into Simmond Street, into M2 East into N3 and then continue with same route. |
| 12.3 | 12. NEWCASTLE - PIET RETIEFF From Newcastle Taxi Rank, into Terminus Street, turn right to Voortrkker Street, turn left to Kirkland Street, turn left to Allen Street, turn left to N11, pass Charlestorm, into Langsnek Street at Volkrust, turn right at De Kock Street into R543, pass Vukuzakhe Township into Van Rebeck Street at Wakkerstroom, turn left to Kruger Street into R543, pass Durkers Dorp (Mapola) into Kerk Street at Piet Retief, turn right to Zuidend street, turn left into Westend Street, into Piet Retief Taxi Rank. |
| 12.4 | 17. Newcastle to Spring From Sizwe Taxi Rank Newcastle into Voortrekker street, turn left into Kirkland street left into Allen street into N11 R23 Volkrus until Pienaar street, then left into R23 again passing Greylingstad, turn right into R51 passing Balfour Nigel up to Spring into second street then to long distance taxi at model transfer centre and return on the same route. NO PICKING UP EN ROUTE ON FORWARD JOURNEY, NO PICKING UP OR DROPPING OFF EN ROUTE ON RETURN JOURNEY. |
| 12.5 | 1. NEWCASTLE TO JOHANNESBURG From Newcastle Taxi rank, join Voortrekker Street, left to Kirkland Street, turn left to allen Street, turn left to N11 to R23 until Pienaar Street, turn left to Allen Street, turn left to N11 to R23 until Pienaar Street in Volkrust turn left into R23, pass Greylingstrad, Balfour, turn right into N3, turn into M2, off to Harrow, into Anderson, turn right to Rissik Street, turn right to Devilliers, turn left into Wanderers, into park City Rank. Return jouney, depart from ark City Rank, Devilliers Street, turn left Harrison Street, turn right into Commissioner Street, turn left into Simmond Street, into M2 East into N3 and then continue with same route. Newcastle |



transport

Department:
Transport
Province of KwaZulu-Natal

GAZETTE

LGKZNG60-2016-JAN
REGION: ALL

| | |
|---|--|
| 1) Application Number: APP0045580 | 2) Gazette Number: LGKZNG60-2016-JAN |
| 3) Applicant: RT NDABA ID NO. 7308175459080 Association: MASHAMBISANE BARA BUFFALO FLATS T.A | 4) Applicant Address: P.O BOX 12039 OSIZWENI KWAZULU-NATAL 2952 |
| 5) Existing Licence Holder: NOT APPLICABLE ID NO. NOT APPLICABLE | 6) Existing Licence Holder Address: NOT APPLICABLE |
| 7) Type of application: NEW OPERATING LICENCE | 8) Operating Licence Number: PMB251322 |
| 9) Vehicle Type: MINIBUS | 10) 1 x 13 (SEATED) + 0 (STANDING) |
| 11) Region: AMAJUBA | |
| 12.1 | ROUTE 1MDAKANE TO NEWCASTLEFrom Mdakane Taxi Rank join Road P272, Annadale Mine, Rooi Point Farm, Sharpstone Lake, Kalvlakte, Mbabane, Emoyeni, ntendeka, Haalboom, join P296 Nine Miles join P283, Cavan Farm, KwaMathukuza join N11 via Emmasotsheni enter Allen St, turn left Kirkland Street, turn right Voortrekker St, turn left Terminus St enter approved Newcastle Taxi Rank and return. Restriction ? no restriction to and from. Offloading and loading at all points. |
| 12.2 | ROUTE 2MDAKANE TO NEWCASTLEFrom Mdakane approved Taxi Rank join P38 Road pick and drop Kilkeel, Mfundweni, Faibreeze join P296 Jokis, Springbok, Naas Farm, Kwaramlan, Mafahlawane, Ubuhlebomzinyathi, Top Rank P296, 42 Complex Offloading and loading at all points, Nine Miles join P483, Cavan Farm pick and drop proceed to KwaMathukuza turn right Asiphephe Drive. Enter Industrial area pass N11 join Albert Street, turn left Kirkland Street, turn right Voortrekker St, turn left Terminus St enter Taxi Rank and return to Sutherland St, turn left York St or Hospital St and turn right Allen Street. Resctrictions ? no Restriction to and from. |
| 12.3 | ROUTE 3NEWCASTLE TO DURBANFrom Newcastle approved Taxi Rank, proceed across Terminus St, Turn right at Voortrekker Street, Turn left to Kirkland Street, turn right enter Allen Street proceed straight, turn right to N11, turn left to Helpmekkar, turn right to Peters Road, Turn right Colenso Road, turn left to R103, Turn left to n3, Proceed to Mooiriver Tollgate, Marianhill Tollgate, via Pinetown. Turn left to Alice Street Turn left to Albert Road, Umngeni Road and Osborn Road. Return with the same route to Newcastle. |
| 12.4 | ROUTE 4NEWCASTLE TO EMPANGENIFrom Newcastle Taxi Rank proceed across Terminus Street into Voortrekker Street, turn left at Kirkland Street, turn right at Allen Street proceed straight via Arbor Park suburb, turn left N11 Road proceed straight turn right to P483 Road, via Blaaubosch Osizweni to Utrecht, turn right at Utrecht Road intersection enter R34 Road proceed straight, turn left at Bloodriver enter R33 Road and cross Roads straight via Stilwater BP Garage on Road to Vryheid, turn right across Roads before entering Vryheid proceed on R34 Road via Vryheid. Proceed straight via Ulundi, via Melmoth, turn left at Enkwalini Ndundulu Area. Proceed straight on R34 enter Empangeni Taxi Rank. Return same route to Newcastle. |
| 12.5 | ROUTE 5NEWCASTLE TO PONGOLAFrom Newcastle Taxi Rank proceed straight across Terminus Street into Voortrekker Street, turn left at Kirkland Street turn right at Allen Street (main Street) proceed straight via Arbor Park suburb, turn left enter N11 Road, proceed straight turn right into R483 via Osizweni to Utrech, turn right Utrecht Road intersection enter R34 Road proceed straight, turn left at Bloodriver Road intersection enter R33 and R34 proceed straight via Stilwater BP Garage, turn right at cross-road before reaching Vryheid proceed on R34 via Bhekuzulu Township enter R69 Road, Louwsburg, turn left at Road intersection enter R66 road via Magudu, turn left enter N2 road proceed straight enter Pongola Taxi Rank, Return same route to Newcastle. |
| 12.6 | ROUTE 7NEWCASTLE TO PIETERMARITZBURGFrom Newcastle approved Taxi Rank proceed across Terminus Street, enter Voortrekker Street, Turn left to Kirkland Street, Turn right enter Allen Street, Turn left to N11, Turn left to Helpmekkar Road, Turn right to Peters Road through Industrial, Turn right to peters Road Turn right to Colenso Road, Road Turn right to N3, Turn left to East Street enter Pietermaritzburg approved Taxi Rank. Return with the same route to Newcastle. |
| 12.7 | ROUTE 6NEWCASTLE TO LADYSMITHFrom Newcastle approved taxi Rank proceed across Terminus Street enter Voortrekker Street, Turn left at Kirkland Street, Turn right enter Allen Street Turn right to N11 join Crawchaw Street, Turn left enterLadysmith approved Taxi Rank Return with the same route to Newcastle. |
| 12.8 | ROUTE 16OSIZWENI TO KWA-MDAKANEFrom Osizweni (Top - Rank) P296 Road pass Ubuhlebomzinyathi, Mafahlawane, KwaRmlan, Naas Farm, Springbok, Jkis join P38 Road Fairbreeze, Mfundweni, Kilkeel to approved Mdakane Taxi rank. Direct and return. |



transport

Department:
Transport
Province of KwaZulu-Natal

GAZETTE

LGKZNG60-2016-JAN

REGION: ALL

| | |
|--|--|
| <p>1) Application Number: APP0045584</p> <p>3) Applicant: PM HLONGWENI ID NO. 8109195562088 Association: AMANGWE-BHEKUZULU TAXI ASSOCIATION</p> <p>5) Existing Licence Holder: DJ HLONGWANE ID NO. 3804015221080</p> <p>7) Type of application: DECEASED TRANSFER</p> <p>9) Vehicle Type: NOT AVAILABLE</p> <p>11) Region: UTHUKELA</p> | <p>2) Gazette Number: LGKZNG60-2016-JAN</p> <p>4) Applicant Address: P.O BOX 19 LOSKOP, ESTCOURT KWAZULU-NATAL 3330</p> <p>6) Existing Licence Holder Address: PO BOX 61 LOSKOP TBA KWA-ZULU NATAL 3330</p> <p>8) Operating Licence Number: LKNKZN0116285</p> <p>10) 1 x 15 (SEATED) + 0 (STANDING)</p> |
| <p>12.1</p> | <p>AMANGWE BHEKUZULU TAXI ASSOCIATION</p> <p>1. Loskop to Emmaus From Amangwe Tribal Court (Taxi Rank), take left to P10, loading and off loading passengers, proceed straight until take left to Emmaus Hospital, offloading only, take right to Emmaus Taxi Rank, off loading, loading passengers and return, From Emmaus take P1752, turn right to P10, straight to Amangwe Tribal Court Taxi Rank, pick up and off loading passengers</p> |
| <p>12.2</p> | <p>2. Loskop to Ladysmith From Amangwe Tribal Court (Taxi Rank), take left join P10, proceed straight, take right join R600, straight to Springfield (Winterton), turn right straight to Ladysmith, offloading passengers, loading and return, straight to Winterton, take Springfield, join R600, proceed to P10, turn right to Amangwe Tribal Court Taxi Rank, pick up passengers and offloading passengers</p> |
| <p>12.3</p> | <p>3. Loskop to Bergville From Amangwe Tribal Court (Taxi Rank), take left join P10, loading and turn right to R600, straight pass Winterton, no loading passengers, straight to Bergville Taxi Rank, offloading passengers there, From Bergville, no loading passengers, take Springfield Road to Winterton, back to R600, turn left to P10 back to Amangwe Tribal Court (Taxi Rank)</p> |
| <p>12.4</p> | <p>4. Drycott to Estcourt From Drycott take P28, Kwa Natham, turn right D75 Cotina, pick up passengers and off loading passengers at Tatazela High School, Clinic, turn right join P28, Skhakhane Store, Bhekuzulu Primary School, join Lomode Road 1384/5, pick up passengers at KwaMkhwanazi Store, New Canaan School, pass Rosedale, turn left join P10, pick up at Drycott Store, Emkhunjini and Tension, turn right to Mahlubi High School, loading and off loading passengers, turn back to P10, turn right to join Bhondwe Ephangweni and back join P10, again loading at Ennersdale, turn right to Satabane Store, loading and off loading passengers, turn to P10, Moorleigh, join Broomcliff Road, Tongaat Masonite, turn right, join Alexandra Street, turn right to Harding Street to Estcourt Hospital, turn to Estcourt Taxi Rank, pick up passengers and loading passengers. From Estcourt Taxi Rank turn left to Alexandra Street, join Broomcliffe Road, turn right to join P10, no picking up passengers at Moorleigh, Tension, Drycott (CONDITION 3 TO APPLY)</p> |
| <p>12.5</p> | <p>5. White Mountain Police Station to Estcourt From White Mountain Police Station, take P28, loading passengers there, drive through Bhekuzulu area, pass Tatazela High School, turn right to P10 Tension, Moorleigh, join Broom cliff Road to Alexandra Street, towards Taxi Rank, loading passengers and return.</p> |



transport

Department:
Transport
Province of KwaZulu-Natal

GAZETTE

LGKZNG60-2016-JAN

REGION: ALL

| | |
|-------|---|
| 12.6 | 6. Loskop to Winterton From Amangwe Tribal Court (Taxi Rank), take left join P10, loading and off loading, turn right to R600, straight to Winterton, loading and offloading, loading at Winterton and return along the same route. |
| 12.7 | 7. Nkomokazini to Estcourt From Nkomokazini Take Motel Road, turn left to P10, offloading passengers, Bata Shoe Company, Lindokuhle Store, Jafter Store, Rosedale, Drycott, Tension, Morlegh, join Broomcliff Road to Alexandra Street towards Taxi Rank, offloading, loading passengers and return along the same route. |
| 12.8 | 8.1. Ngonyameni To Estcourt From Mngonyameni pass Kwamaqwe turn right to join D1282, pick up at Madiphiri, Buthelezi Garage, Mgangani and off load at Bata Shoe Company, Lindokuhle Store, Jafter Store, Rosedale Drycoat, Tension, Merly join Broomcliff Road to Alexandra Street and enter Estcourt Taxi Rank and return along the same route. |
| 12.9 | 8. Ngonyameni to Estcourt From Ngonyameni Take D1252, turn left to Vovayi Road, loading passengers at KwaMthembu Store, Mnguni Store, pass Mayisela Bottle Store, turn right to P10, offloading passengers, pass Bata Shoe Company, Lindokuhle Store, Jafter Store, Rosedale, Drycott, Tension, Morlegh, join Broomcliff Road to Alexandra Street towards Taxi Rank, offloading, loading passengers and return along the same route. |
| 12.10 | 9. Rosedale to Estcourt From Rosedale loading passengers, turn right to P10, pass Drycott, Tension, Morlegh, join Broomcliff Road to Alexandra Street towards Taxi Rank, offloading, loading passengers and return along the same route. |
| 12.11 | 10. KwaVala to Estcourt From KwaVala, MaNdabeni, Madiphini, turn right to join D1252, Buthelezi Garage, pick up passengers and loading turn right join P10, offloading passengers, no loading passengers at Bata Shoe Company, Lindokuhle Store, Jafter Store, Rosedale, Drycott, Tension, Morlegh, join Broomcliff Road to Alexandra Street towards Taxi Rank, offloading, loading passengers and return along the same route. |
| 12.12 | 11. Madolobheni to Estcourt From Madolobheni Take D1252, Dlotsheni, Mzonzwqane, Simangamehlo, loading passengers there, pass Hadebe Store, Magqawe, Myangweni, Emadolobheni, KwaVal, MaNdabeni, Madiphini, turn right to join D1252, Buthelezi Garage, pick up passengers and loading turn right join P10, offloading passengers, no loading passengers at Bata Shoe Company, Lindokuhle Store, Jafter Store, Rosedale, Drycott, Tension, Morlegh, join Broomcliff Road to Alexandra Street towards Taxi Rank, offloading, loading passengers and return along the same route. |
| 12.13 | 12. Mandebeni to Estcourt From MaNdabeni, Madiphini, turn right to join D1252, Buthelezi Garage, pick up and loading passengers, turn right join P10, offloading passengers, no loading passengers at Bata Shoe Company, Lindokuhle Store, Jafter Store, Rosedale, Drycott, Tension, Merlegh, join Broomcliff Road to Alexandra Street towards Taxi Rank offloading, loading passengers and return and return along the same route. |
| 12.14 | 13. Makekeni to Estcourt From Makekeni to Madiphini, turn right to join D1252, Buthelezi Garage, pick up passengers and loading passengers, turn right join P10, offloading passengers, no loading passengers at Bata Shoe Company, Lindokuhle Store, Jafter Store, Rosedale, Drycott, Tension, Morlegh, join Broomcliff Road to Alexandra Street towards Taxi Rank, offloading, loading passengers and return and return along the same route. |



transport

Department:
Transport
Province of KwaZulu-Natal

GAZETTE

LGKZNG60-2016-JAN

REGION: ALL

| | |
|-------|--|
| 12.15 | <p>14. Ngodini to Estcourt From Ngodini to Makekeni to Madiphini, turn right to join D1252, Buthelezi Garage, pick up passengers and loading passengers, turn right join P10, offloading passengers, no loading passengers at Bata Shoe Company, Lindokuhle Store, Jafter Store, Rosedale, Drycott, Tension, Morlegh, join Broomcliff Road to Alexandra Street towards Taxi Rank, offloading, loading passengers and return. From Estcourt Taxi Rank, turn left to Alexandra Street, join Broomcliff Road, turn right join P10, no picking passengers at Moerigh, Tension, Drycott, Rosedale, Japhtar Store, Bata Shoe Company, turn left join D1252, pick up passengers and offloading passengers at KwaButhelezi Store, Madiphini to Ngodini. (TO PROVIDE A RANK PERMIT)</p> |
| 12.16 | <p>15. Nyezane to Estcourt From Nyezane Take D1252 to Madiphini, turn right to join D1252, Buthelezi Garage, Loading passengers, turn right join P10, offloading passengers, no loading passengers at Bata Shoe Company, Lindokuhle Store, Jafter, Store, Rosedale, Drycott, Tension, Morlegh, join Broomcliff Road to Alexandra Street towards Taxi Rank offloading, loading passengers and return along the same route.</p> |
| 12.17 | <p>16. Mqedandaba to Estcourt From Mqedandaba Take Motel Road, loading passengers there, join P10, pass Dlangalala Store, Mduntshini, Mjwayeli, Bhengu Store, Savemore, Clinic, Bata Shoe Company, KwaMdakane, Loskop Police Station, Lindokuhle Store, Jafter Store, Rosedale, Drycott, Tension, Morlegh join Broomcliff Road to Alexandra Street towards Taxi Rank, offloading, loading and return along the same route. From Estcourt Taxi Rank, turn left to Alexandra Street, join Broomcliffe Road, turn right P10, no picking passengers at Moerigh, Tension, Drycott, pick up passengers at Rosedale, Japhtar Store, turn right to Mqedandaba</p> |
| 12.18 | <p>17. Tatane to Estcourt From Tatane Take road P10 to Estcourt loading passengers at Amangwe Taxi Rank, pass Bata Shoe Company, along the way, pass Lindokuhle Store, Jafter Store, Rosedale, no loading passengers at Drycott, Tension, Morlegh, join Broomcliff Road to Alexandra Street towards Taxi Rank, offloading, loading passengers and return. From Estcourt Taxi Rank, turn left to Alexandra Street, join Broomcliffe Road, turn right join P10, no picking up passengers at Moeright, Tension, Drycott, pick up passengers at Rosedale, Japhtar Store, Bata Shoe Company, straight to Amangwe Tribal Court Taxi Rank</p> |
| 12.19 | <p>18. Loskop to Estcourt From Dlangalala Store Loskop Mdtshini join D214 Mjwayeli Primary School Bhengu Store. Save Mor Store, Clinic join P10 loading, BATA Shoe Co. KwaMdakane, Loskop Police Station, Lindokuhle Drycott Store off – loading Tenisin Moonliegh turn left join Broomcliff Road, Tongaat, Masonite turn right join Alexandra Street turn right come To Estcourt. From Estcourt Taxi Rank turn left to Philip Street and turn right to Loskop Road P10 to Amangwe Taxi Rank and return.</p> |
| 12.20 | <p>19. Loskop To Drakensburg Sun From approved taxi rank in Tribal Court turn left to join D128, turn right to Churic, Savemore, Bonkhule High School, Mjureyeli Primary School, Bhengu Store and turn left to join R600, loading and offloading at Ness Hotel, Champagne Sport, turn right to join Southern Sun Road.</p> |



transport

Department:
Transport
Province of KwaZulu-Natal

GAZETTE

LGKZNG60-2016-JAN

REGION: ALL

| | |
|---------------------|---|
| <p>12.21</p> | <p>20. Amangwe Tribal Court to Estcourt From Amangwe Taxi Rank, Loskop Road P10 via Vovay Road A1308, Gongo Road A1307, Emangweni Road L468, Nkomokazini Road D1252. Motel A1310 – Nkomakazini via Blose D1252, Mjwaeli & Moyeni D214, Dlangalaia Store, Chothwane Primary School, Mduntshini, Bonkuhle High School, Bata Co go to Kwa Mdakane, Lindokuhle Store, Jafta Store , Mayisela Bottle Stroe go to P10 to Broomcliffe to Alexandr Street into Taxi Rank.</p> <p>From Estcourt Town pick up at taxi rank , Alexandra Street, join P10 to Mayiseia Bottle Store off loading and picking up at Jafta Store, Lindokuhle, Bata Co, join P214 Moyeni, Bonokuhle, Mjwayeli, Dlangalala Store, Chothwane Primary School to Amangwe Taxi Rank</p> |
| <p>12.22</p> | <p>CONDITIONS/RESTRICTIONS</p> <ol style="list-style-type: none"> 1.Passengers may be picked up and/or set down only at designated Taxi Rank or Taxi Stop, which shall exclude Bus Stops. 2.Entry or ranking on private property is not permitted without permission of the Landlord, a copy of which must be supplied to the Board before issue operating license. 3.Without having entered into an agreement with other operators on a common route, as contemplated by section 88 (2) (B) of Act 22 of 2000, the picking up or setting down of passengers on such route is not permitted. A copy of such agreement must be supplied to the Board. 4.At ranks, whether on -street or off-street, only the taxis that can be accommodated in the demarcated area may occupy the rank, excess vehicles must hold elsewhere at designated holding areas. 5.Rank permits or letters of authority must be produced in respect of all ranks in municipal arrears, in particular major towns and cities. 6.The allocation of any route or portion of a route is subject to the condition that it has been approved and allocated in good faith and that such route will be invalid should it transpire that the route or portion thereof will, or has caused conflict due to it having been approved based on incorrect or false information supplied to the Board or as a result of an error. In such instance the operating license must be returned to the Board for correction. 7.The vehicle must be covered by motor vehicle insurance as well as personal liability insurance. |
| <p>12.23</p> | <p>CHARTER SERVICE</p> <p>From Amangwe Taxi Rank to points within the province of KZN only. No picking up or setting down of passengers en route.</p> |



transport

Department:
Transport
Province of KwaZulu-Natal

GAZETTE

LGKZNG60-2016-JAN

REGION: ALL

| | |
|---|---|
| 1) Application Number: APP0045586 | 2) Gazette Number: LGKZNG60-2016-JAN |
| 3) Applicant: GETSEMANE FAMILY TRUST ID NO. 2032008PMB Association: INANDA TAXI OWNERS ASSOCIATION | 4) Applicant Address: PO BOX92699 KWAZIMELE 4037 |
| 5) Existing Licence Holder: NOT APPLICABLE ID NO. NOT APPLICABLE | 6) Existing Licence Holder Address: NOT APPLICABLE |
| 7) Type of application: NEW OPERATING LICENCE | 8) Operating Licence Number: NOT AVAILABLE |
| 9) Vehicle Type: MINIBUS | 10) 1 x 13 (SEATED) + 0 (STANDING) |
| 11) Region: GREATER NORTH | |
| 12.1 | 1. MTSEBHENI TO DURBAN VIA EKUKHANYENI 1.1 EKUKHANYENI TO DURBAN FROM EMTSHEBHENI TAXI RANK(DESPATCHING POINT)ONM25/MR93, ALONG MR93, AROUND THA CIRCLE, PROCEED AND TURNING RIGHT INTO M27, ALONG M27 AND PROCEED INTO EKUKHANYENI, RETURN ALONG M27, TURNING LEFT INTO MR93, ALONG MR93, INTO KwaMASHU HIGHWAY(M25), ALONG M25, RIGHT INTO N2, ALONG THE N2, TURNING LEFT AT THE OFF-RAMP TO M21(INANDA ROAD), LEFT INTO INANDA ROAD, INTO SEA COW LAKE ROAD, RIGHT INTO NORTH COAST ROAD, INTO UMGENI ROAD AND CONTINUE AS PER(1.4) OR (1.5)BELOW, PICKING UP AND DROPPING OFF EN ROUTE. |
| 12.2 | AMATIWE (SS) INANDA TO DURBAN FROM EMTSHEBHENI TAXI RANK ON MR25/MR93, ALONG MR93, AROUND THE CIRCLE, PROCEED TURNING RIGHT INTO M27, AND PROCEED TO AMATIKWE(SS), AND RETURN ALONG M27, TURN LEFT INTO MR93, ALONG MR93, INTO KwaMASHU HIGHWAY(M25), ALONG M25, RIGHT INTO N2, ALONG N2, LEFT INTO INANDA ROAD (M21) OFF-RAMP, LEFT INTO INANDA ROAD, ALONG INANDA ROAD, INTO SEA COW LAKE ROAD, RIGHT INTO NORTH COAST ROAD, INTO UMGENI ROAD. |
| 12.3 | 1.3 NYONI THWELENYE TO DURBAN FROM EMTSHEBHENI TAXI RANK ON MR25/MR93, AROUND THE CIRCLE, TURNING RIGHT INTO M27, ALONG M27, PASSING HLOLOHOLO AND PROCEED ALONG ROAD TO NYONI THWELENYE, AND RETURN TO M27, ALONG M27, LEFT INTO MR93, ALONG MR93, INTO MR936, INTO KwaMASHU HIGHWAY (M25),ALONG M25, RIGHT INTO THE N2,LEFT INTO INANDA ROAD(M21) OFF-RAMP, LEFT INTO INANDA ROAD, ALONG INANDA ROAD, INTO SEA COW LAKE ROAD, RIGHT INTO NORTH COAST ROAD, INTO UMGENI ROAD AND CONTINUE AS PER (1.4) OR (1.5) BELOW. |
| 12.4 | 1.4 MTSHEBHENI TO DURBAN VIA NGOQOKAZI: NGOQOKAZI TO DURBAN FROM THE STARTING POINT AT EMTSHEBHENI TAXI RANK ON MR25/MR93,ALONG MR93 AROUND THE CIRCLE, TURNING RIGHT INTO M27, ALONG M27, LEFT INTO MR93/M25, ALONG M25, INTO Kwa-MASHU HIGHWAY(M25), TURN RIGHT INTO N2, ALONG THE N2, TURN LEFT INTO THE M21 (INANDA ROAD)OFF-RAMP, LEFT INTO M21, INTO SEA COW LAKE ROAD, RIGHT INTO NORTH COAST ROAD, INTO SOLDIER'S WAY AND PROCEED TO SOLDIER'S WAY TAXI RANK, OR RIGHT INTO LEOPOLD STREET, RIGHT INTO WARWICK AVENUE, INTO CENTENARY ROAD AND PROCEED TO CENTENARY ROAD TAXI RANK. |



transport

Department:
Transport
Province of KwaZulu-Natal

GAZETTE

LGKZNG60-2016-JAN
REGION: ALL

| | |
|-------|--|
| 12.5 | <p>1.5 EMTSHEBHENI TO DURBAN VIA CONGO INANDA: CONGO TO DURBAN From The Starting Point At Emsthebheni Taxi Rank On M25/Mr93, Along Mr93 Around The Circle, Turning Right Into M27, Along M27, Turning Right Into Un-Named Road And Proceed To Congo And Return Along The Same Route Turning Left Into M27, Along M27, Turn Left Into Mr93, Along Mr93, Into Kwamashu Highway (M25), Into North Coast Road (R12), Into Umgeni Road,-(Into Soldier's Way And Proceed To Soldier's Way Taxi Rank), Or (Right Into Leopold Street, Right Into Warwick Avenue, Into Centenary Road, And Proceed To Centenary Road Taxi Rank). Alternatively Umgeni Road,-(Left Into Argyle Road, Right Into Brickhill Road, Into Point Road, Right Into Bay Terrace, Right Into Stanger Street, Left Into Ordnance Road, Left Into Soldier's Way, Right Into Queen Street, Right Into Field Street And Proceed To Soldier's Way Taxi Rank).Soldier's Way, Right Into Queen Street, Into Russel Street, Left into Leopold Street, Right Into Warwick Avenue, Into Centenary Road And Proceed To Centenary Road Taxi Rank. Soldier's Way, Right Into Pine Street, Into Russel Street, Left Into Leopold Street, Right Into Warwick Avenue, Into Centenary Road And Proceed To Centenary Road Taxi Rank. Right Into Leopold Street, Right Into Warwick Avenue, Right Into Alice Street, Right Into Soldier's Way And Proceed To Soldier's Way Taxi Rank.</p> |
| 12.6 | <p>EMSTHEBHENI TO DURBAN VIA EMACHOBENI(INANDA)/GWALA'S HOUSE FROM THE STARTING POINT AT EMSTHABHENI TAXI RANK ON M25/MR93, ALONG MR93,AROUND THE CIRCLE, PROCEED STRAIGHT PASSING INANDA POLICE STATION, ALONG NEWLANDS EXPRESS WAY (D138), ALONG NEWLANDS EXPRESS WAY, TURNING LEFT INTO DALMENY ROAD, CONTINUE PASSING (ETHEMBENI) STORE TO EMEPHENI AND RETURN ALONG DALMENNY ROAD, TURNING LEFT INTO NEWLANDS EXPRESS WAY, PROCEED ALONG NEWLANDS EXPRESS WAY TO GWALA'S HOUSE AND RETURN ALONG NEWLANDS EXPRESS WAY, INTO MR93, ALONG MR93, INTO KWAMASHU HIGHWAY (M25), ALONG M25, RIGHT INTO N2, ALONG N2,LEFT INTO M25 OFF-RAMP, (LEFT INTO M21 (INANDA ROAD), ALONG M21, INTO SEA COW LAKE ROAD, RIGHT INTO NORTH COAST ROAD, RIGHT INTO NORTH COAST ROAD OR PROCEED ALONG THE OFF-RAMP, TURN LEFT INTO M19 (UMGENI ROAD) INTO UMGENI ROAD (R102), ALONG UMGENI ROAD, AND CONTINUE AS PER (1.4) OR (1.5)</p> |
| 12.7 | <p>NGONGCWENI FROM THE TAXI RANK AT EMSTHEBHENI ON M25/MR93, ALONG MR93 PASSING THE TRAFFIC CIRCLE INTO NEWLANDA EXPRESS WAY (P138), ALONG P138, TURING RIGHT AFTER PASSING EMASTEHBHENI, CONTINUE ALONG THE ROADP138, TURNING RIGHT AFTER PASSING EMASTEHBHISINI, CONTINUE ALONG THE ROAD TURNING RIGHT INTO OLD MACHOBENI ROAD, ALONG OLD MACHOBENI ROAD, TURN LEFT NEAR THE OLD POST OFFICE BUILDING AND CONTINUE PASSING ZIMELENI STORE CONTINUE PASSING VUSUKUKHANYA PRIMARY SCHOOL. AT THE T-JUNCTION WITH M27 AND PROCEED UNTIL THE T-JUNCTION WITH M27 AND PROCEED TO EMTSHEBHENI TAXI RANK ON M25/MR93.</p> |
| 12.8 | <p>1.8 EMTSHEBHENI TO DURBAN VIA NAMIBIA (INANDA): NAMIBIA TO DURBAN From The Starting Point At Emtshebheni Taxi Rank On M25/Mr93, Along Mr93 Around The Circle, Proceed Straight Passing Inanda Police Station, Along Newlands Express Way, Turning Into F16 Tree Road, Along F16 Tree Road, Turning Left Into An Un-Named Road To Namibia, Continue Along An Un-Named Road, Turn Right Into F16 Tree Road, Right Into Newlands Express Way, Along Newlands Express Way, Into Mr93, Along Mr93, Into Kwamashu Highway (M25), Along M25, Turn Right Into N2, Along N2, Left Into M21 Off-Ramp, Continue Along The Off-Ramp To The Intersection With M19 (Umgeni Road), Left Into M19, Into Umgeni Road (R102), Along Umgeni Road And Continue As Per (1.4) Or (1.5) Above.</p> |
| 12.9 | <p>1.9 INANDA GLEBE/ NAMIBIA/ MASTEHBHINI/ NONHLANHLA'S PLACE FROM EMTSHEBHENI TAXI RANK ON M25/MR93, ALONG THE M25, PASSING THE TRAFFIC CIRCLE, INTO NEWLANDS EXPRESS WAY (P138), PASSING INANDA POLICE STATION-(INTO EMASTEHBHISINI OR TURN LEFT INTO BHEKUZULU DRIVE, ALONG BHEKUZULU DRIVE, TURN LEFT INTO A ROAD LEADING TO NAMIBIA AND RETURN TURNING TO BHEKUZULU DRIVE OR TURNING LEFT INTO ITHENDE DRIVE PASSING THE FIRST LEFT, TURNING LEFT JUST BEFORE ETHEMBENI BUTCHERY, ALONG THIS ROAD UNTIL THE T-JUNCTION WITH BHEKUZULU DRIVE, TURN LEFT INTO BHEKUZULU DRIVE, RIGHT INTO P138 AND PROCEED TO TAXI RANK IN EMTSHEBHENI ON M25/MR93.</p> |
| 12.10 | <p>1.10 PUTCO DEPORT TO DURBAN VIA MSHAYAZAFE FROM EMTSHEBHENI TAXI RANK ON M25/MR93, ALONG M25, TURN RIGHT INTO KWAMSHAYAZAFE (OLD CASSIM STORE), PROCEED ALONG THAT ROAD, TURNING RIGHT BEFORE DEPART, PROCEED ALONG THE NARROW ROAD AND RETURN TURNING RIGHT INTO M25 AND PROCEED AS IN (1.4) OR (1.5) ABOVE.</p> |



transport

Department:
Transport
Province of KwaZulu-Natal

GAZETTE

LGKZNG60-2016-JAN

REGION: ALL

| | |
|-------|---|
| 12.11 | PUTCO DEPORT/SPORTS GROUND/SAWOTIFROM EMTSHEBHENI TAXI RANK ON M25/MR93, ALONG M25, PASSING SHEMEBE MEMEORIAL/KwaMAWULA, TURN LEFT INTO A ROAD OPPOSITE THE ROAD LEADING TO THE OLD PUTCO DEPORT, ALONG THIS ROAD TURNING LEFT JUST AFTER THE SPORTS GROUND, CONTINEU PASSING KwaSAWOTI, AT THE T-JUNCTION TURN RIGHT PROCEEDING UNTIL THE T-JUNCTION WHICH BECOMES WESTHAM DRIVE, TURN RIGHT PASSING THE SPORTS GROUND, TURN LEFT INTO M25. |
| 12.12 | 2. EMTSHEBHENI TO UMHLANGA ROCKSFROM EMTSHEBHENI TAXI RANK ON M25/MR93, ALONG MR93, INTO KwaMASHU HIGHWAY (M25), ALONG THE M25, LEFT INTO THE N2, ALONG THE N2, LEFT INTO AN OFF-RAMP TO THE M41, RIGHT INTO THE M41, ALONG THE M41, LEFT INTO AN OFF-RAMP TO UMHLANGA ROCKS DRIVE, LEFT INTO UMHLANGA ROCKS DRIVE, INTO LIGHTHOUSE ROAD, LEFT INTO TANAGER WAY TO AN APPROVED TAXI RANK ON TANAGER WAY. |
| 12.13 | <p>ROUTE 22. EMTSHEBHENI TO UMHLANGA ROCKS From Emtshebheni Taxi Rank on M25/MR93, along MR93, into KwaMashu Highway (M25), along the M25, left into the N2, along the N2, left into an off-ramp to the M41, right into the M41, along the M41, left into an off-ramp to Umhlanga Rocks Drive, left into Umhlanga Rocks Drive, into Lighthouse Road, left into Tanager Way to the approved Taxi Rank in Tanager Way.</p> <p>RETURN ROUTE: UMHLANGA ROCKS TO EMTSHEBHENI From an approved Taxi Rank in Tanager Way, along Tanager Way, right into Lagoon Drive, right into Lighthouse Road, into Umhlanga Rocks Drive, ALTERNATE 1 Right into the on-ramp to the M41, along the M41, left into the N2, along the N2, left into the off-ramp to KwaMashu Highway (M25), right into KwaMashu Highway, along M25, into MR93, and proceed to Emtshebheni Taxi Rank on M25/MR93. ALTERNATE 2 Umhlanga Rocks Drive, right into Blackburn Road, right into North Coast Road, into KwaMashu Highway (M25), along the M25, into MR93 and proceed to Emtshebheni Taxi Rank on M25/MR93.</p> <p>RESTRICTION No setting down of passengers on Umhlanga Rocks Drive and Blackburn Road on return leg, passengers to be dropped off only on forward leg.</p> |
| 12.14 | <p>ROUTE 5 FROM ANY OF THE ABOVE STARTING POINTS TO DURBAN:VIA NORTH COAST ROAD:Into MR93,along the MR93, into kwaMasuh Highway (M25) along M25,into North Coast Road, into umgeni Road and continue as per (1.4)or(1.5)</p> |
| 12.15 | <p>3.3. FROM CENTENARY ROAD TAXI RANK: RIGHT INTO MARKET ROAD, LEFT INTO ALICE STREET, LEFT INTO ALBERT STREET INTO UMGENI ROAD, INTO NORTH COAST ROAD, INTO KWAMASHU HIGHWAY (M25) INTO M93, PROCEED TO EMTSHEBHENI TAXI RANK AND TO ANY OF THE STARTING POINTS MENTIONED ON THE FORWARD JOURNEY IN REVERSE. OR 3.4. RIGHT INTO MARKET ROAD, ALONG MARKET ROAD, RIGHT INTO LEOPOLD STREET, INTO CANONGATE ROAD, INTO THE N3 ALONG THE N3 (WEST BOUND), INTO THE N2 ALONG THE N2, LEFT INTO KWAMASHU HIGHWAY (M25), ALONG THE M25 AND PROCEED A IN (1.5) ABOVE IN REVERSE TO THE STARTING</p> |
| 12.16 | <p>ROUTE 3 3. RETURN ROUTES: DURBAN TO INANDA (EMTSHEBHENI TAXI RANK) 3.1. FROM SOLDIERS WAY TAXI RANK: RIGHT INTO FIELD STREET, INTO ALBERT STREET, INTO UMGENI ROAD (R102) INTO NORTH COAST ROAD, INTO KWAMASHU HIGHWAY (M25), INTO MR93 AND PROCEED TO EMTSHEBHENI TAXI RANK AND TO ANY OF THE STARTING POINTS MENTIONED IN THE FORWARD JOURNEY. OR 3.2. RIGHT INTO FIELD STREET, LEFT INTO LEOPOLD STREET, INTO CANNONGATE ROAD INTO THE N3, ALONG THE N3 (WEST BOUND), INTO THE N2, ALONG THE N2, LEFT INTO KWAMASHU HIGHWAY (M25), ALONG THE M25AND PROCEED AS IN (1.4.) ABOVE IN REVERSE TO THE STARTING POINT.</p> |



transport

Department:
Transport
Province of KwaZulu-Natal

GAZETTE

LGKZNG60-2016-JAN

REGION: ALL

- 12.17** ROUTE 4
FROM ANY OF THE ABOVE ROUTES IN 1 TO DURBAN: VIA SPHAGHETTI JUNCTION.
Into MR93, Along MR93, Into Kwamashu Highway (M25), Along M25 Turn Right Into The N2, Along The N2, Left Into The N3 On Ramp, Along The N3, Into Old Dutch Road ? (Left Into Centenary Road And Proceed To Centenary Road Taxi Rank) Or (Into Alice Street, Right Into Soldiers Way and Proceed To Soldiers Way Taxi Rank And Return As Follows:
RETURN ROUTES:
4.1. From Centenary Road Taxi Rank Return to Western Freeway, M3 and Return to starting point Along The same Route In Reverse.
4.2. From Soldiers Way Taxi Rank Into Pine Street and Proceed To The Western Freeway (N3) and return to the Starting Point As In 4.1
5. From Any Of The Above Starting Points to Durban : Via North Coast Road:
Into MR93, Along The Mr93, Into Kwamashu highway (M25), Along M25, Into North Coast Road, Into Umgeni Road And Continue As Per(1.4) Or (1.5) Above.



transport

Department:
Transport
Province of KwaZulu-Natal

GAZETTE

LGKZNG61-2016-JAN

REGION: ALL

- | | |
|---|--|
| <p>1) Application Number: APP0044662</p> <p>3) Applicant: BB MVELASE ID NO. 4708290365083 Association: IMPENDLE TAXI ASSOCIATION</p> <p>5) Existing Licence Holder: PK GABA ID NO. 6611145603088</p> <p>7) Type of application: NORMAL TRANSFER</p> <p>9) Vehicle Type: NOT AVAILABLE</p> <p>11) Region: UMGUNGUNDLOVU</p> | <p>2) Gazette Number: LGKZNG61-2016-JAN</p> <p>4) Applicant Address: PO BOX 10 IMPENDLE KWA ZULU NATAL 3227</p> <p>6) Existing Licence Holder Address: P O BOX 1770 GREYTOWN GREYTOWN KWA-ZULU NATAL 3250</p> <p>8) Operating Licence Number: LKNKZN018888</p> <p>10) 1 x 15 (SEATED) + 0 (STANDING)</p> |
|---|--|

12.1 APPROVED ROUTES
IMPENDLE TAXI ASSOCIATION

1.INGUGA TO PIETERMARITZBURG

Forward Route: From Sawongo, Inguga Location, operate along (A1884) up to KwaXaba Store from there proceed into (D1227) pass Inguga Primary School, Okhalweni then proceed to Ebhalekisi from Okhalweni turn right into (A1881) cross Equtshini River and then pass Equtshini Location cross Kwa-Ngivi River and then pass Kwa-K.Zulu then turn left into (D1226) then proceed till cross Equtshini Bridge then proceed into intersection of (D1226) and (D1227) at Ebhalekisi and then proceed pass KwaMhlakuvana then turn left into (D1228) leading to Ntshiyabantu and Senzo store to pick up and setting down then return along the same road till the intersection of (D1228) and (D1226) then turn left to rejoin (D1226) and then proceed into (A1880) leading to Shallfish to pick up and setting down and then return along the same road till turn left to rejoin (D1226) then proceed until turn left into (P127) at the intersection of (D1226) and (P127) then proceed till pass the following districts or locations: Epayipini and (D1234), Embaliyezwe Store, Kwa-Bhence, KwaQwebede, Brington, Sthunjwana, Mqabulagudu, Kwa-Khetha Bridge, Entokozweni, Willow and then turn left into (P130) and turn left into Mafahleni Street and then left into Impendle Taxi Rank to pick up and setting down.

From Impendle Taxi Rank, turn right into Mafahleni Street, then turn right into (P130), proceed till the intersection of (P130) and (P127), then proceed straight into (P127), pass kwa-Gomane, (D14), proceed till the intersection of (P127) and (R617) Bulwer Road, turn left into (R617) Bulwer Road, then proceed pass the following locations: Boston Caltex Service Station, Kwa-Gebhasi Store, Boston Farmers Exchange and Boston Police Station, turn right into (P7), Elandskop, Elandskop Road, pass the following locations: kwaSanti Clinic, Elandskop, Taylors Hall, kwa-Gezubuso, kwa-Vulisaka, Henly Dam, proceed into (M70), Edendale Road, Dambuza, Edendale Hospital, Plessislaer and Plessislaer Industrial, Masons Mill, Camps Drift, turn into Havelock Taxi Rank to drop off and then proceed into Pine Street, turn left into Havelock Street, turn left into Havelock Taxi Rank to drop off and then turn right into Havelock Street, turn right into Pine Street, turn left into Church Street, to drop off passengers along the route, turn right into Chapel Street, left into (M70) Longmarket Street, proceed till turn left into Retief Street, turn left into Pietermaritz Street, proceed into Havelock Street, turn left into Havelock Taxi Rank to pick up

Return Route: From Havelock Taxi Rank, pick up, turn left into Havelock Street, turn left into Baverstock Street, turn left into Railway Street, turn right into (M70), Edendale Road, then operate as per forward route all the way back to Impendle Taxi Rank



transport

Department:
Transport
Province of KwaZulu-Natal

GAZETTE

LGKZNG61-2016-JAN

REGION: ALL

| | |
|-------------|---|
| 12.2 | <p>3. INGUGA TO DURBAN From Sawongo, Inguga Location operate as per route (1) all the way to Pietermaritzburg, turn right into (M50), Newport Drive from (M70) Edendale Road, the proceed into Ring Road, proceed to Murray Road, turn left into CB Downes Road, turn right into Market Road, proceed into (N3) Freeway (East Bound) and pass the following locations: Ashburton, Umlaas Road, Camperdown, Cato-Ridge, Peace valley, turn left into (M13) Freeway, proceed till pass Polo Pony, Hillcrest turn off, Gillits, Kloof, drop off passengers only, turn left into (M31) Old Main Road in Pinetown, drop off passengers only, turn right into Crompton Street, turn left to rejoin (M13) Freeway towards East then proceed left into (N3) Durban, proceed, pass Westville, Pavillion, Sherwood, turn left into (M13) Berea Road North to off-load only along the route, proceed into (M13), Old Dutch Road, offload passengers at Engen Service Station, turn right into Market Road, turn right into Smith Street, left into Sydney Road, turn left into Moore Road, turn left into Rank (59B), in Durban</p> <p>Return: From Rank (59B) in Durban, turn left into Moore Road, turn right into Williams Road, turn right into Moore Road, turn right and proceed into Warwick Avenue, pass Market and turn left into Cannongate Road, proceed into (N3) Freeway (West Bound), pass Marrianhill Toll Plaza, follow forward route all the way back to Impendle Taxi Rank to Inguga Location</p> |
| 12.3 | <p>6. IMPENDLE AND DISTRICTS TO UNDERBERG Forward Route From Impendle Taxi Rank, turn right into Mafahleni Street, turn right into (R130), turn right into (P127), the operate as per route (29), till cross Inzinga Bridge, turn right and operate as per route (31) till pass (P247), Broteni Store, Bushside, Ngqiyi, Mkhomazana, turn right into (P252), turn left into (P27), Then proceed into (P126) Sani Road, pass Himeville, turn left into (R617), turn left into Old Main Road, turn right into Old Main Road, turn right into Old Main Road Taxi Rank in Underberg</p> <p>Alternative Route From P127 at Imbaliyewe, KwaMgodi, turn left into (D1225), leading to (Imbaliyewe), turn left into (D1234), leading to Swamp, pick up and then return along the same road till turn left to rejoin (P127), then operate as per route (33) all the way to Underberg</p> <p>Return Route From Underberg Taxi Rank situated in Old Main Road, turn left into Old Main Road, proceed straight into (R617), turn right into P126 Sani Road, proceed s per forward route all the way back to Impendle Districts and Impendle Taxi Rank</p> |
| 12.4 | <p>9. SWAMP TO IMPENDLE Forward Route From Swamp operate along (A1869), turn left into (D1234), then proceed straight along this road, turn right into (P127), or turn right into (P127), or turn right into (D1225), leading to (Embaliyewe – in), turn right into (P127), then operate as per route (34) all the way to Impendle Taxi Rank</p> <p>Return Route From Impendle Taxi Rank, turn right into Mafahleni Street, turn right into (P130), turn right into (P127), then operate as per forward route back to Swamp, (No restriction on forward and return route)</p> |



transport

Department:
Transport
Province of KwaZulu-Natal

GAZETTE

LGKZNG61-2016-JAN

REGION: ALL

| | |
|--|---|
| 1) Application Number: APP0044729 | 2) Gazette Number: LGKZNG61-2016-JAN |
| 3) Applicant: MSOMI MS ID NO. 5710185594081 Association: HIGHFLATS TAXI ASSOCIATION | 4) Applicant Address: PO BOX471 HIGHFLATS 3306 |
| 5) Existing Licence Holder: NOT APPLICABLE ID NO. NOT APPLICABLE | 6) Existing Licence Holder Address: NOT APPLICABLE |
| 7) Type of application: NEW OPERATING LICENCE | 8) Operating Licence Number: LKNKZN0128442 |
| 9) Vehicle Type: MINIBUS | 10) 1 x 0 (SEATED) + 0 (STANDING) |
| 11) Region: SISONKE | |
| 12.1 | <p>ROUTE 1: HIGHFLATS TO DURBAN</p> <p>FROM HIGHFLATS TAXI RANK, TURN LEFT INTO R612 AND PROCEED TO PARK RYNIE, LEFT INTO N2 AND PROCEED TO DURBAN, ENTERING DURBAN ALONG THE (M4) SOUTHERN FREEWAY, TURN LEFT INTO MOORE ROAD AND PROCEED TO RANK 100A IN SYDNEY ROAD AND RETURN TO HIGHFLATS TAXI RANK AS FOLLOWS:</p> <p>RETURN ROUTE: 1.1 FROM SYDNEY ROAD TAXI RANK, RIGHT INTO CANBERRA ROAD OR MC DONALD ROAD, RIGHT INTO GALE STREET AND PROCEED AS PER ROUTE 1 IN THE OPPOSITE DIRECTION TO HIGHFLATS TAXI RANK.</p> <p>INBOUND ROUTE 1.2 SAME AS ROUTE 1 UP TO M4 THEN: LEFT INTO SMITH STREET OR LEFT INTO MOORE ROAD, RIGHT INTO WARWICK AVENUE, LEFT INTO ETNA LANE AND PROCEED TO ETNA ROAD TAXI RANK, AND RETURN SUBSTANTIALLY ALONG THE SAME ROUTES TO HIGHFLATS.</p> |
| 12.2 | <p>ROUTE 2: HIGHFLATS TO PIETERMARITZBURG</p> <p>From High flats Taxi Rank, right into and along R612, turn right into R56 and proceed to Port Shepstone Road Taxi Rank in Richmond and return to R56 and proceed to Pietermaritzburg, entering Pietermaritzburg along Richmond Road, Alexandra Road, left into Commercial Road, right into Longmarket Street, left into Old Market Taxi Rank and return along Longmarket Street, right into Boschoff Street, right into Loop Street, left into Commercial Road and return to Highflats along the same route in the opposite direction.</p> |
| 12.3 | <p>ROUTE 3: HIGHFLATS TO IXOPO</p> <p>FROM HIGHFLATS TAXI RANK INTO ALONG R612 TO IXOPO, LEFT INTO MAIN STREET TO THE IXOPO TAXI RANK IN MAIN STREET AND RETURN TO HIGHFLATS TAXI RANK ALONG THE SAME ROUTE IN THE OPPOSITE DIRECTION.</p> |
| 12.4 | <p>ROUTE 4: HIGHFLATS TO UMZINTO</p> <p>From Highflats Taxi Rank, turns left into R612 and proceed to Umzinto Taxi rank and return along the same route.</p> |
| 12.5 | <p>ROUTE 5: HIGHFLATS TO HLOKOZI</p> <p>FROM HIGHFLATS TAXI RANK INTO R612, TURN INTO AND ALONG P73 TO HLOKOZI TAXI RANK AND RETURN ALONG THE SAME ROUTE.</p> |
| 12.6 | <p>ROUTE 6: HIGHFLATS TO ST FAITHS</p> <p>FROM HIGHFLATS TAXI RANK TO ST FAITHS TAXI RANK ALONG P68 AND RETURN.</p> |



transport

Department:
Transport
Province of KwaZulu-Natal

GAZETTE

LGKZNG61-2016-JAN

REGION: ALL

- 12.7 CONDITIONS: 1. Passengers may be picked up and / or set down only at designated taxi ranks or taxi stops, which exclude bus stops. 2. On inbound trip to Durban, no passengers may be picked up en route from entering N2, until reaching 100A in Sydney road/Etna Lane. 3. On the return trip to Highflats, no passengers may be set down until reaching R612. 4. Entry or ranking on private property is not permitted without the written permission of the landlord, a copy of which must be supplied to the Board. 5. Without having entered into an agreement with other operators on a common route as contemplated by section 88(2)(B) of Act 22 of 2000, the picking up or setting down of passengers on such route is not permitted. A copy of such agreement must be supplied to the Board. 6. Rank Permits issued by the respective municipalities must be obtained and produced in respect of all long distance destinations such as Durban and Pietermaritzburg. 7. At ranks, whether on street or off street, only taxi that can be accommodated in the demarcated area may occupy the rank. Excess vehicles must hold elsewhere.



transport

Department:
Transport
Province of KwaZulu-Natal

GAZETTE

LGKZNG61-2016-JAN

REGION: ALL

| | |
|--|---|
| 1) Application Number: APP0045476 | 2) Gazette Number: LGKZNG61-2016-JAN |
| 3) Applicant: HJ MLOTSHWA ID NO. 5511125736083 Association: NOT AVAILABLE | 4) Applicant Address: PO BOX 50261 ULUNDI 3838 |
| 5) Existing Licence Holder: NOT APPLICABLE ID NO. NOT APPLICABLE | 6) Existing Licence Holder Address: NOT APPLICABLE |
| 7) Type of application: NEW OPERATING LICENCE | 8) Operating Licence Number: NOT AVAILABLE |
| 9) Vehicle Type: MOTORCAR | 10) 1 x 7 (SEATED) + 0 (STANDING) |
| 11) Region: ZULULAND | |
| 12.1 | from Ulundi plaza to points within a radius of 50 kilometres therefore and return |



transport

Department:
Transport
Province of KwaZulu-Natal

GAZETTE

LGKZNG61-2016-JAN

REGION: ALL

| | |
|---|---|
| 1) Application Number: APP0045494 | 2) Gazette Number: LGKZNG61-2016-JAN |
| 3) Applicant: FD DLAMINI ID NO. 5711305353085 Association: NOT AVAILABLE | 4) Applicant Address: PO BOX 6622 MADADENI KWAZULU-NATAL 2951 |
| 5) Existing Licence Holder: NOT APPLICABLE ID NO. NOT APPLICABLE | 6) Existing Licence Holder Address: NOT APPLICABLE |
| 7) Type of application: NEW OPERATING LICENCE | 8) Operating Licence Number: NOT AVAILABLE |
| 9) Vehicle Type: MINIBUS | 10) 1 x 13 (SEATED) + 0 (STANDING) |
| 11) Region: AMAJUBA | |
| 12.1 | FROM HOUSE NO 1937 SECTION 6 MADADENI CORNER HOUSE OF THE MAIN ROAD. TAKE LEFT THEN TURN LEFT TO AMAZULU HIGH SCHOOL STRAIGHT TO T- JUNCTION THEN TAKE LEFT THEN RIGHT STRAIGHT TO THE T-JUNCTION TAKE RIGHT TO THE LEFT TURN OF DEDANGIFUNDE HIGH SCHOOL STRAIGHT TO THE BUS STOP TURN LEFT GO STRAIGHT FIRST RIGHT TURN AT HOUSE M1444 TAKE 1 SCHOLAR BACK TO THE MAIN ROAD TURN LEFT, AND TURN RIGHT BEFORE DEDA SCHOOL TURN RIGHT AND AT HOUSE NO M455 PICK UP 1 SCHOLAR, M557 PICK UP 3 SCHOLARS BACK TO MAIN ROAD PASS DEDA SCHOOL TO THE T-JUNCTION TURN RIGHT THEN STRAIGHT TURN LEFT NEXT TO THE NEXT TO POST BOXES TURN FIRST STREET TURN LEFT PASS 2 STREET TURN RIGHT AT HOUSE NO P776 PICK UP 1 SCHOLAR, P 1309 PICK UP 3 SCHOLARS, NEXT STREET PICK UP 3 SCHOLARS, BACK TO THEMBAHLE T- JUNCTION AMAZULU MAIN ROAD TURN LEFT TO STHOBELUMTHETHO SCHOOL LIVE 4 SCHOLARS THEN TO THE MAIN ROAD TO ZENZELE THEN LEFT TO THE RIGHT TO THOKOZA TO T- JUNCTION TAKE LEFT TO T- JUNCTION THEN TO THE THREE WAY STOP TAKE LEFT THEN RIGHT TO PASS AMAJUBA COLLEGE AND LIVE 3 KIDS AT SIPHENI SAME STREET KHASELIHLE 3 KIDS AT KHASELIHLE FROM THERE TAKE LEFTPASS SIYAMUKELA FIRST LEFT TURN STRAIGHT TO VUMELANI AND DROP 1 KID. |



transport

Department:
Transport
Province of KwaZulu-Natal

GAZETTE

LGKZNG61-2016-JAN

REGION: ALL

| | |
|--|--|
| 1) Application Number: APP0045507 | 2) Gazette Number: LGKZNG61-2016-JAN |
| 3) Applicant: D.D.D NKOSI ID NO. 6810085516082 Association: MASHAMBISANE BARA BUFFALO FLATS T.A | 4) Applicant Address: P.O BOX 9582 MADADENI KWAZULU-NATAL 2951 |
| 5) Existing Licence Holder: NOT APPLICABLE ID NO. NOT APPLICABLE | 6) Existing Licence Holder Address: NOT APPLICABLE |
| 7) Type of application: NEW OPERATING LICENCE | 8) Operating Licence Number: LK0125950 |
| 9) Vehicle Type: MINIBUS | 10) 1 x 15 (SEATED) + 0 (STANDING) |
| 11) Region: AMAJUBA | |
| 12.1 | ROUTE 1MDAKANE TO NEWCASTLE From Mdakane Taxi Rank join Road P272, Annadale Mine, Rooi Point Farm, Sharpstone Lake, Kalvlakte, Mbabane, Emoyeni, ntendeka, Haalboom, join P296 Nine Miles join P283, Cavan Farm, KwaMathukuza join N11 via Emmasotsheni enter Allen St, turn left Kirkland Street, turn right Voortrekker St, turn left Terminus St enter approved Newcastle Taxi Rank and return. Restriction ? no restriction to and from. Offloading and loading at all points. |
| 12.2 | ROUTE 2MDAKANE TO NEWCASTLE From Mdakane approved Taxi Rank join P38 Road pick and drop Kilkeel, Mfundweni, Faibreeze join P296 Jokis, Springbok, Naas Farm, Kwaramlan, Mafahlawane, Ubuhlebozinyathi, Top Rank P296, 42 Complex Offloading and loading at all points, Nine Miles join P483, Cavan Farm pick and drop proceed to KwaMathukuza turn right Asiphephe Drive. Enter Industrial area pass N11 join Albert Street, turn left Kirkland Street, turn right Voortrekker St, turn left Terminus St enter Taxi Rank and return to Sutherland St, turn left York St or Hospital St and turn right Allen Street. Resctrictions ? no Restriction to and from. |
| 12.3 | ROUTE 3NEWCASTLE TO DURBAN From Newcastle approved Taxi Rank, proceed across Terminus St, Turn right at Voortrekker Street, Turn left to Kirkland Street, turn right enter Allen Street proceed straight, turn right to N11, turn left to Helpmekkar, turn right to Peters Road, Turn right Colenso Road, turn left to R103, Turn left to n3, Proceed to Mooiriver Tollgate, Marianhill Tollgate, via Pinetown. Turn left to Alice Street Turn left to Albert Road, Umngeni Road and Osborn Road. Return with the same route to Newcastle. |
| 12.4 | ROUTE 4NEWCASTLE TO EMPANGENI From Newcastle Taxi Rank proceed across Terminus Street into Voortrekker Street, turn left at Kirkland Street, turn right at Allen Street proceed straight via Arbor Park suburb, turn left N11 Road proceed straight turn right to P483 Road, via Blaaubosch Osizweni to Utrecht, turn right at Utrecht Road intersection enter R34 Road proceed straight, turn left at Bloodriver enter R33 Road and cross Roads straight via Stilwater BP Garage on Road to Vryheid, turn right across Roads before entering Vryheid proceed on R34 Road via Vryheid. Proceed straight via Ulundi, via Melmoth, turn left at Enkwalini Ndundulu Area. Proceed straight on R34 enter Empangeni Taxi Rank. Return same route to Newcastle. |
| 12.5 | ROUTE 6NEWCASTLE TO LADYSMITH From Newcastle approved taxi Rank proceed across Terminus Street enter Voortrekker Street, Turn left at Kirkland Street, Turn right enter Allen Street Turn right to N11 join Crawchaw Street, Turn left enter Ladysmith approved Taxi Rank Return with the same route to Newcastle. |
| 12.6 | ROUTE 5NEWCASTLE TO PONGOLA From Newcastle Taxi Rank proceed straight across Terminus Street into Voortrekker Street, turn left at Kirkland Street turn right at Allen Street (main Street) proceed straight via Arbor Park suburb, turn left enter N11 Road, proceed straight turn right into R483 via Osizweni to Utrecht, turn right Utrecht Road intersection enter R34 Road proceed straight, turn left at Bloodriver Road intersection enter R33 and R34 proceed straight via Stilwater BP Garage, turn right at cross-road before reaching Vryheid proceed on R34 via Bhekuzulu Township enter R69 Road, Louwsburg, turn left at Road intersection enter R66 road via Magudu, turn left enter N2 road proceed straight enter Pongola Taxi Rank, Return same route to Newcastle. |
| 12.7 | ROUTE 9NEWCASTLE TO JOHANNESBURG / BARAGWANATH From Newcastle approved Taxi Rank, proceed across Terminus Street into Voortrekker Street, Turn left to Kirkland Street, Turn left to Allen Street, turn left to Memel Road from Memel Road join R34 and then proceed up to N3 and then right to Johannesburg. Proceed with N3 left into M2 West and then off-ramp left into Harrow Road and then left into Moseley Road, Street, turn right into End Street into Jeppe Street right into Vonveilegh then left into Plein Street and then turn Rissik Street turn right Beviers Street turn left into Wanderers Street left into Park City Taxi Rank. From N3 turn left into N12 turn left into old Potchestroom Road turn left into Baragwanath Rank |
| 12.8 | ROUTE 13NEWCASTLE TO SPRINGS From Newcastle Taxi Rank left Voortrekker Street turn left Kirkland Street into Allen Street left N11 into R23 left to Standerton, proceed to Bulfour turn left Nigel to Springs Taxi Rank and return. |



transport

Department:
Transport
Province of KwaZulu-Natal

GAZETTE

LGKZNG61-2016-JAN

REGION: ALL

| | |
|-------|---|
| 12.9 | ROUTE 14NEWCASTLE TO VREENIGINGFrom Newcastle Taxi Rank in Terminus Street left Voortrekker Street turn left Kirkland Street into Allen Street left into R34 right into R103 left into n3 left into R54 left into General Hertzorg Road left into union left to Vereening Taxi Rank an return. |
| 12.10 | ROUTE 8NEWCASTLE TO QWAQWAFFrom Newcstle approved Taxi Rank, proceed across Terminus Street into Voortrekker Street, Turn left to Kirkland Street, Turn right enter Allen Street proceed straight, Turn right to N11 pass ladysmith into N3 drop off Harrismith and straight, Turn right to N11 pass Ladysmith into N3 drop off Harrismith and proceed to Qwaqwa Taxi Rank and return with passengers via same route. |



transport

Department:
Transport
Province of KwaZulu-Natal

GAZETTE

LGKZNG61-2016-JAN

REGION: ALL

| | |
|---|---|
| 1) Application Number: APP0045520 | 2) Gazette Number: LGKZNG61-2016-JAN |
| 3) Applicant: PES THUSI ID NO. 5704225787086 Association: MASIHAMBISANE BARA BUFFALO FLATS T.A | 4) Applicant Address: PO BOX 2864 NEWCASTLE KWAZULU-NATAL 2940 |
| 5) Existing Licence Holder: NOT APPLICABLE ID NO. NOT APPLICABLE | 6) Existing Licence Holder Address: NOT APPLICABLE |
| 7) Type of application: NEW OPERATING LICENCE | 8) Operating Licence Number: NOT AVAILABLE |
| 9) Vehicle Type: NOT AVAILABLE | 10) 1 x 0 (SEATED) + 0 (STANDING) |
| 11) Region: AMAJUBA | |
| 12.1 | ROUTE 1MDAKANE TO NEWCASTLEFrom Mdakane Taxi Rank join Road P272, Annadale Mine, Rooi Point Farm, Sharpstone Lake, Kalvlakte, Mbabane, Emoyeni, ntendeka, Haalboom, join P296 Nine Miles join P283, Cavan Farm, KwaMathukuza join N11 via Emmasotsheni enter Allen St, turn left Kirkland Street, turn right Voortrekker St, turn left Terminus St enter approved Newcastle Taxi Rank and return. Restriction ? no restriction to and from. Offloading and loading at all points. |
| 12.2 | ROUTE 2MDAKANE TO NEWCASTLEFrom Mdakane approved Taxi Rank join P38 Road pick and drop Kilkeel, Mfundweni, Faibreeze join P296 Jokis, Springbok, Naas Farm, Kwaramlan, Mafahlawane, Ubuhlebomzinyathi, Top Rank P296, 42 Complex Offloading and loading at all points, Nine Miles join P483, Cavan Farm pick and drop proceed to KwaMathukuza turn right Asiphephe Drive. Enter Industrial area pass N11 join Albert Street, turn left Kirkland Street, turn right Voortrekker St, turn left Terminus St enter Taxi Rank and return to Sutherland St, turn left York St or Hospital St and turn right Allen Street. Resctrictions ? no Restriction to and from. |
| 12.3 | ROUTE 3NEWCASTLE TO DURBANFrom Newcastle approved Taxi Rank, proceed across Terminus St, Turn right at Voortrekker Street, Turn left to Kirkland Street, turn right enter Allen Street proceed straight, turn right to N11, turn left to Helpmekkar, turn right to Peters Road, Turn right Colenso Road, turn left to R103, Turn left to n3, Proceed to Mooiriver Tollgate, Marianhill Tollgate, via Pinetown. Turn left to Alice Street Turn left to Albert Road, Umngeni Road and Osborn Road. Return with the same route to Newcastle. |
| 12.4 | ROUTE 4NEWCASTLE TO EMPANGENIFrom Newcastle Taxi Rank proceed across Terminus Street into Voortrekker Street, turn left at Kirkland Street, turn right at Allen Street proceed straight via Arbor Park suburb, turn left N11 Road proceed straight turn right to P483 Road, via Blaaubosch Osizweni to Utrecht, turn right at Utrecht Road intersection enter R34 Road proceed straight, turn left at Bloodriver enter R33 Road and cross Roads straight via Stilwater BP Garage on Road to Vryheid, turn right across Roads before entering Vryheid proceed on R34 Road via Vryheid. Proceed straight via Ulundi, via Melmoth, turn left at Enkwalini Ndundulu Area. Proceed straight on R34 enter Empangeni Taxi Rank. Return same route to Newcastle. |
| 12.5 | ROUTE 5NEWCASTLE TO PONGOLAFrom Newcastle Taxi Rank proceed straight across Terminus Street into Voortrekker Street, turn left at Kirkland Street turn right at Allen Street (main Street) proceed straight via Arbor Park suburb, turn left enter N11 Road, proceed straight turn right into R483 via Osizweni to Utrecht, turn right Utrecht Road intersection enter R34 Road proceed straight, turn left at Bloodriver Road intersection enter R33 and R34 proceed straight via Stilwater BP Garage, turn right at cross-road before reaching Vryheid proceed on R34 via Bhekuzulu Township enter R69 Road, Louwsburg, turn left at Road intersection enter R66 road via Magudu, turn left enter N2 road proceed straight enter Pongola Taxi Rank, Return same route to Newcastle. |
| 12.6 | ROUTE 6NEWCASTLE TO LADYSMITHFrom Newcastle approved taxi Rank proceed across Terminus Street enter Voortrekker Street, Turn left at Kirkland Street, Turn right enter Allen Street Turn right to N11 join Crawchaw Street, Turn left enterLadysmith approved Taxi Rank Return with the same route to Newcastle. |
| 12.7 | ROUTE 7NEWCASTLE TO PIETERMARITZBURGFrom Newcastle approved Taxi Rank proceed across Terminus Street, enter Voortrekker Street, Turn left to Kirkland Street, Turn right enter Allen Street, Turn left to N11, Turn left to Helpmekkar Road, Turn right to Peters Road through Industrial, Turn right to peters Road Turn right to Colenso Road, Road Turn right to N3, Turn left to East Street enter Pietermaritzburg approved Taxi Rank. Return with the same route to Newcastle. |
| 12.8 | ROUTE 8NEWCASTLE TO QWAQWAFrom Newcstle approved Taxi Rank, proceed across Terminus Street into Voortrekker Street, Turn left to Kirkland Street, Turn right enter Allen Street proceed straight, Turn right to N11 pass ladysmith into N3 drop off Harrismith and straight, Turn right to N11 pass Ladysmith into N3 drop off Harrismith and proceed to Qwaqwa Taxi Rank and return with passengers via same route. |



transport

Department:
Transport
Province of KwaZulu-Natal

GAZETTE

LGKZNG61-2016-JAN

REGION: ALL

| | |
|-------|---|
| 12.9 | ROUTE 9NEWCASTLE TO JOHANNESBURG / BARAGWANATHFrom Newcastle approved Taxi Rank, proceed across Terminus Street into Voortrekker Street, Turn left to Kirkland Street, Turn left to Allen Street, turn left to Memel Road from Memel Road join R34 and then proceed up to N3 and then right to Johannesburg. Proceed with N3 left into M2 West and then off-ramp left into Harrow Road and then left into Moseley Road, Street, turn right into End Street into Jeppe Street right into Vonveilegh then left into Plein Street and then turn Rissik Street turn right Beviers Street turn left into Wanderers Street left into Park City Taxi Rank. From N3 turn left into N12 turn left into old Potchestroom Road turn left into Baragwanath Rank |
| 12.10 | ROUTE 10NEWCASTLE TAXI RANK TO PIET RETIEFFFrom Newcastle Taxi Rank enter Terminus Street, Turn right at Voortrekker Street, proceed straight turn left at Kirkland Street, turn left into Allen Street proceed straight, turn left near R T L Office into N11 Road proceed straight, turn right at De Kock Street into R543, proceed straight via Vukuzakhe Township proceed along R543 enter Van Rebeek Street at Wakkerstroom enter R543 proceed straight via Zuidend Street proceed straight turn left into Westend Street enter approved Piet Retief Taxi Rank. Return with same route to Newcastle |
| 12.11 | ROUTE 11NEWCASTLE TO ERMELOFrom Newcastle Taxi Rank left Kirkland left Allen into N11 Ermelo Taxi Rank and Return. No loading and offloading along N11 until Ermelo Taxi Tank and return. |
| 12.12 | ROUTE 12NEWCASTLE TO STANDERTONFrom Newcastle Taxi Rank left Voortrekker Street turn left Kirkland Street into Allen Street left N11 into R23 left to Standerton Taxi Rank and return. |
| 12.13 | ROUTE 13NEWCASTLE TO SPRINGSFrom Newcastle Taxi Rank left Voortrekker Street turn left Kirkland Street into Allen Street left N11 into R23 left to Standerton, proceed to Bulfour turn left Nigel to Springs Taxi Rank and return. |
| 12.14 | ROUTE 14NEWCASTLE TO VREENIGINGFrom Newcastle Taxi Rank in Terminus Street left Voortrekker Street turn left Kirkland Street into Allen Street left into R34 right into R103 left into n3 left into R54 left into General Hertzorg Road left into union left to Vereening Taxi Rank an return. |
| 12.15 | ROUTE 15NEWCASTSLE TO BLOEMFONTEINFrom Newcastle Taxi Rank in Terminus Street left Voortrekker turn left Kirkland Stret into Allen Street left into R34 turn left into R103 turn right into R714 turn left into R26 corner of Oxford & Gold Street to Bethlehem proceed to Welkom and turn to Bloemfontein Taxi Rank and return. |



transport

Department:
Transport
Province of KwaZulu-Natal

GAZETTE

LGKZNG61-2016-JAN

REGION: ALL

| | |
|--|--|
| 1) Application Number: APP0045521 | 2) Gazette Number: LGKZNG61-2016-JAN |
| 3) Applicant: PES THUSI ID NO. 5704225787086 Association: MASHAMBISANE BARA BUFFALO FLATS T.A | 4) Applicant Address: PO BOX 2864 NEWCASTLE KWAZULU-NATAL 2940 |
| 5) Existing Licence Holder: NOT APPLICABLE ID NO. NOT APPLICABLE | 6) Existing Licence Holder Address: NOT APPLICABLE |
| 7) Type of application: NEW OPERATING LICENCE | 8) Operating Licence Number: NOT AVAILABLE |
| 9) Vehicle Type: NOT AVAILABLE | 10) 1 x 0 (SEATED) + 0 (STANDING) |
| 11) Region: AMAJUBA | |
| 12.1 | ROUTE 1MDAKANE TO NEWCASTLEFrom Mdakane Taxi Rank join Road P272, Annadale Mine, Rooi Point Farm, Sharpstone Lake, Kalvlakte, Mbabane, Emoyeni, ntendeka, Haalboom, join P296 Nine Miles join P283, Cavan Farm, KwaMathukuza join N11 via Emmasotsheni enter Allen St, turn left Kirkland Street, turn right Voortrekker St, turn left Terminus St enter approved Newcastle Taxi Rank and return. Restriction ? no restriction to and from. Offloading and loading at all points. |
| 12.2 | ROUTE 2MDAKANE TO NEWCASTLEFrom Mdakane approved Taxi Rank join P38 Road pick and drop Kilkeel, Mfundweni, Faibreeze join P296 Jokis, Springbok, Naas Farm, Kwaramlan, Mafahlawane, Ubuhlebomzinyathi, Top Rank P296, 42 Complex Offloading and loading at all points, Nine Miles join P483, Cavan Farm pick and drop proceed to KwaMathukuza turn right Asiphephe Drive. Enter Industrial area pass N11 join Albert Street, turn left Kirkland Street, turn right Voortrekker St, turn left Terminus St enter Taxi Rank and return to Sutherland St, turn left York St or Hospital St and turn right Allen Street. Resctrictions ? no Restriction to and from. |
| 12.3 | ROUTE 3NEWCASTLE TO DURBANFrom Newcastle approved Taxi Rank, proceed across Terminus St, Turn right at Voortrekker Street, Turn left to Kirkland Street, turn right enter Allen Street proceed straight, turn right to N11, turn left to Helpmekkar, turn right to Peters Road, Turn right Colenso Road, turn left to R103, Turn left to n3, Proceed to Mooiriver Tollgate, Marianhill Tollgate, via Pinetown. Turn left to Alice Street Turn left to Albert Road, Umngeni Road and Osborn Road. Return with the same route to Newcastle. |
| 12.4 | ROUTE 4NEWCASTLE TO EMPANGENIFrom Newcastle Taxi Rank proceed acroos Terminus Street into Voortrekker Street, turn left at Kirkland Street, turn right at Allen Street proceed straight via Arbor Park suburb, turn left N11 Road proceed straight turn right to P483 Road, via Blaaubosch Osizweni to Utrecht, turn right at Utrecht Road intersection enter R34 Road proceed straight, turn left at Bloodriver enter R33 Road and cross Roads straight via Stilwater BP Garage on Road to Vryheid, turn right across Roads before entering Vryheid proceed on R34 Road via Vryheid. Proceed straight via Ulundi, via Melmoth, turn left at Enkwalini Ndundulu Area. Proceed straight on R34 enter Empangeni Taxi Rank. Return same route to Newcastle. |
| 12.5 | ROUTE 5NEWCSATLE TO PONGOLAFrom Newcastle Taxi Rank proceed straight across Terminus Street into Voortrekker Street, turn left at Kirkland Street turn right at Allen Street (main Street) proceed straight via Arbor Park suburb, turn left enter N11 Road, proceed straight turn right into R483 via Osizweni to Utrech, turn right Utrecht Road intersection enter R34 Road proceed straight, turn left at Bloodriver Road intersection enter R33 and R34 proceed straight via Stilwater BP Garage, turn right at cross-road before reaching Vryheid proceed on R34 via Bhekuzulu Township enter R69 Road, Louwsburg, turn left at Road intersection enter R66 road via Magudu, turn left enter N2 road proceed straight enter Pongola Taxi Rank, Return same route to Newcastle. |
| 12.6 | ROUTE 6NEWCASTLE TO LADYSMITHFrom Newcastle approved taxi Rank proceed across Terminus Street enter Voortrekker Street, Turn left at Kirkland Street, Turn right enter Allen Street Turn right to N11 join Crawchaw Street, Turn left enterLadysmith approved Taxi Rank Return with the same route to Newcastle. |
| 12.7 | ROUTE 7NEWCASTLE TO PIETERMARITZBURGFrom Newcastle approved Taxi Rank proceed across Terminus Street, enter Voortrekker Street, Turn left to Kirkland Street, Turn right enter Allen Street, Turn left to N11, Turn left to Helpmekkar Road, Turn right to Peters Road through Industrial, Turn right to peters Road Turn right to Colenso Road, Road Turn right to N3, Turn left to East Street enter Pietermaritzburg approved Taxi Rank. Return with the same route to Newcastle. |
| 12.8 | ROUTE 8NEWCASTLE TO QWAQWAFFrom Newcstle approved Taxi Rank, proceed across Terminus Street into Voortrekker Street, Turn left to Kirkland Street, Turn right enter Allen Street proceed straight, Turn right to N11 pass ladysmith into N3 drop off Harrismith and straight, Turn right to N11 pass Ladysmith into N3 drop off Harrismith and proceed to Qwaqwa Taxi Rank and return with passengers via same route. |



transport

Department:
Transport
Province of KwaZulu-Natal

GAZETTE

LGKZNG61-2016-JAN

REGION: ALL

| | |
|-------|---|
| 12.9 | ROUTE 9NEWCASTLE TO JOHANNESBURG / BARAGWANATHFrom Newcastle approved Taxi Rank, proceed across Terminus Street into Voortrekker Street, Turn left to Kirkland Street, Turn left to Allen Street, turn left to Memel Road from Memel Road join R34 and then proceed up to N3 and then right to Johannesburg. Proceed with N3 left into M2 West and then off-ramp left into Harrow Road and then left into Moseley Road, Street, turn right into End Street into Jeppe Street right into Vonveilegh then left into Plein Street and then turn Rissik Street turn right Beviers Street turn left into Wanderers Street left into Park City Taxi Rank. From N3 turn left into N12 turn left into old Potchestroom Road turn left into Baragwanath Rank |
| 12.10 | ROUTE 10NEWCASTLE TAXI RANK TO PIET RETIEFFFrom Newcastle Taxi Rank enter Terminus Street, Turn right at Voortrekker Street, proceed straight turn left at Kirkland Street, turn left into Allen Street proceed straight, turn left near R T L Office into N11 Road proceed straight, turn right at De Kock Street into R543, proceed straight via Vukuzakhe Township proceed along R543 enter Van Rebeek Street at Wakkerstroom enter R543 proceed straight via Zuidend Street proceed straight turn left into Westend Street enter approved Piet Retief Taxi Rank. Return with same route to Newcastle |
| 12.11 | ROUTE 11NEWCASTLE TO ERMELOFrom Newcastle Taxi Rank left Kirkland left Allen into N11 Ermelo Taxi Rank and Return. No loading and offloading along N11 until Ermelo Taxi Tank and return. |
| 12.12 | ROUTE 12NEWCASTLE TO STANDERTONFrom Newcastle Taxi Rank left Voortrekker Street turn left Kirkland Street into Allen Street left N11 into R23 left to Standerton Taxi Rank and return. |
| 12.13 | ROUTE 13NEWCASTLE TO SPRINGSFrom Newcastle Taxi Rank left Voortrekker Street turn left Kirkland Street into Allen Street left N11 into R23 left to Standerton, proceed to Bulfour turn left Nigel to Springs Taxi Rank and return. |
| 12.14 | ROUTE 14NEWCASTLE TO VREENIGINGFrom Newcastle Taxi Rank in Terminus Street left Voortrekker Street turn left Kirkland Street into Allen Street left into R34 right into R103 left into n3 left into R54 left into General Hertzorg Road left into union left to Vereening Taxi Rank an return. |
| 12.15 | ROUTE 15NEWCASTSLE TO BLOEMFONTEINFrom Newcastle Taxi Rank in Terminus Street left Voortrekker turn left Kirkland Stret into Allen Street left into R34 turn left into R103 turn right into R714 turn left into R26 corner of Oxford & Gold Street to Bethlehem proceed to Welkom and turn to Bloemfontein Taxi Rank and return. |



transport

Department:
Transport
Province of KwaZulu-Natal

GAZETTE

LGKZNG61-2016-JAN

REGION: ALL

| | |
|--|---|
| 1) Application Number: APP0045523 | 2) Gazette Number: LGKZNG61-2016-JAN |
| 3) Applicant: PES THUSI ID NO. 5704225787086 Association: MASHAMBISANE BARA BUFFALO FLATS T.A | 4) Applicant Address: PO BOX 2864 NEWCASTLE KWAZULU-NATAL 2940 |
| 5) Existing Licence Holder: NOT APPLICABLE ID NO. NOT APPLICABLE | 6) Existing Licence Holder Address: NOT APPLICABLE |
| 7) Type of application: NEW OPERATING LICENCE | 8) Operating Licence Number: NOT AVAILABLE |
| 9) Vehicle Type: NOT AVAILABLE | 10) 1 x 0 (SEATED) + 0 (STANDING) |
| 11) Region: AMAJUBA | |
| 12.1 | ROUTE 1MDAKANE TO NEWCASTLEFrom Mdakane Taxi Rank join Road P272, Annadale Mine, Rooi Point Farm, Sharpstone Lake, Kalvlakte, Mbabane, Emoyeni, ntendeka, Haalboom, join P296 Nine Miles join P283, Cavan Farm, KwaMathukuza join N11 via Emmasotsheni enter Allen St, turn left Kirkland Street, turn right Voortrekker St, turn left Terminus St enter approved Newcastle Taxi Rank and return. Restriction ? no restriction to and from. Offloading and loading at all points. |
| 12.2 | ROUTE 2MDAKANE TO NEWCASTLEFrom Mdakane approved Taxi Rank join P38 Road pick and drop Kilkeel, Mfundweni, Faibreeze join P296 Jokis, Springbok, Naas Farm, Kwaramlan, Mafahlawane, Ubuhlebomzinyathi, Top Rank P296, 42 Complex Offloading and loading at all points, Nine Miles join P483, Cavan Farm pick and drop proceed to KwaMathukuza turn right Asiphephe Drive. Enter Industrial area pass N11 join Albert Street, turn left Kirkland Street, turn right Voortrekker St, turn left Terminus St enter Taxi Rank and return to Sutherland St, turn left York St or Hospital St and turn right Allen Street. Resctrictions ? no Restriction to and from. |
| 12.3 | ROUTE 3NEWCASTLE TO DURBANFrom Newcastle approved Taxi Rank, proceed across Terminus St, Turn right at Voortrekker Street, Turn left to Kirkland Street, turn right enter Allen Street proceed straight, turn right to N11, turn left to Helpmekkar, turn right to Peters Road, Turn right Colenso Road, turn left to R103, Turn left to n3, Proceed to Mooiriver Tollgate, Marianhill Tollgate, via Pinetown. Turn left to Alice Street Turn left to Albert Road, Umngeni Road and Osborn Road. Return with the same route to Newcastle. |
| 12.4 | ROUTE 4NEWCASTLE TO EMPANGENIFrom Newcastle Taxi Rank proceed acroos Terminus Street into Voortrekker Street, turn left at Kirkland Street, turn right at Allen Street proceed straight via Arbor Park suburb, turn left N11 Road proceed straight turn right to P483 Road, via Blaaubosch Osizweni to Utrecht, turn right at Utrecht Road intersection enter R34 Road proceed straight, turn left at Bloodriver enter R33 Road and cross Roads straight via Stilwater BP Garage on Road to Vryheid, turn right across Roads before entering Vryheid proceed on R34 Road via Vryheid. Proceed straight via Ulundi, via Melmoth, turn left at Enkwalini Ndundulu Area. Proceed straight on R34 enter Empangeni Taxi Rank. Return same route to Newcastle. |
| 12.5 | ROUTE 5NEWCSATLE TO PONGOLAFFrom Newcastle Taxi Rank proceed straight across Terminus Street into Voortrekker Street, turn left at Kirkland Street turn right at Allen Street (main Street) proceed straight via Arbor Park suburb, turn left enter N11 Road, proceed straight turn right into R483 via Osizweni to Utrech, turn right Utrecht Road intersection enter R34 Road proceed straight, turn left at Bloodriver Road intersection enter R33 and R34 proceed straight via Stilwater BP Garage, turn right at cross-road before reaching Vryheid proceed on R34 via Bhekuzulu Township enter R69 Road, Louwsburg, turn left at Road intersection enter R66 road via Magudu, turn left enter N2 road proceed straight enter Pongola Taxi Rank, Return same route to Newcastle. |
| 12.6 | ROUTE 6NEWCASTLE TO LADYSMITHFrom Newcastle approved taxi Rank proceed across Terminus Street enter Voortrekker Street, Turn left at Kirkland Street, Turn right enter Allen Street Turn right to N11 join Crawchaw Street, Turn left enterLadysmith approved Taxi Rank Return with the same route to Newcastle. |
| 12.7 | ROUTE 7NEWCASTLE TO PIETERMARITZBURGFrom Newcastle approved Taxi Rank proceed across Terminus Street, enter Voortrekker Street, Turn left to Kirkland Street, Turn right enter Allen Street, Turn left to N11, Turn left to Helpmekkar Road, Turn right to Peters Road through Industrial, Turn right to peters Road Turn right to Colenso Road, Road Turn right to N3, Turn left to East Street enter Pietermaritzburg approved Taxi Rank. Return with the same route to Newcastle. |
| 12.8 | ROUTE 8NEWCASTLE TO QWAQWAFFrom Newcstle approved Taxi Rank, proceed across Terminus Street into Voortrekker Street, Turn left to Kirkland Street, Turn right enter Allen Street proceed straight, Turn right to N11 pass ladysmith into N3 drop off Harrismith and straight, Turn right to N11 pass Ladysmith into N3 drop off Harrismith and proceed to Qwaqwa Taxi Rank and return with passengers via same route. |



transport

Department:
Transport
Province of KwaZulu-Natal

GAZETTE

LGKZNG61-2016-JAN

REGION: ALL

| | |
|-------|---|
| 12.9 | ROUTE 9NEWCASTLE TO JOHANNESBURG / BARAGWANATHFrom Newcastle approved Taxi Rank, proceed across Terminus Street into Voortrekker Street, Turn left to Kirkland Street, Turn left to Allen Street, turn left to Memel Road from Memel Road join R34 and then proceed up to N3 and then right to Johannesburg. Proceed with N3 left into M2 West and then off-ramp left into Harrow Road and then left into Moseley Road, Street, turn right into End Street into Jeppe Street right into Vonveilegh then left into Plein Street and then turn Rissik Street turn right Beviers Street turn left into Wanderers Street left into Park City Taxi Rank. From N3 turn left into N12 turn left into old Potchestroom Road turn left into Baragwanath Rank |
| 12.10 | ROUTE 10NEWCASTLE TAXI RANK TO PIET RETIEFFFrom Newcastle Taxi Rank enter Terminus Street, Turn right at Voortrekker Street, proceed straight turn left at Kirkland Street, turn left into Allen Street proceed straight, turn left near R T L Office into N11 Road proceed straight, turn right at De Kock Street into R543, proceed straight via Vukuzakhe Township proceed along R543 enter Van Rebeek Street at Wakkerstroom enter R543 proceed straight via Zuidend Street proceed straight turn left into Westend Street enter approved Piet Retief Taxi Rank. Return with same route to Newcastle |
| 12.11 | ROUTE 11NEWCASTLE TO ERMELOFrom Newcastle Taxi Rank left Kirkland left Allen into N11 Ermelo Taxi Rank and Return. No loading and offloading along N11 until Ermelo Taxi Tank and return. |
| 12.12 | ROUTE 12NEWCASTLE TO STANDERTONFrom Newcastle Taxi Rank left Voortrekker Street turn left Kirkland Street into Allen Street left N11 into R23 left to Standerton Taxi Rank and return. |
| 12.13 | ROUTE 13NEWCASTLE TO SPRINGSFrom Newcastle Taxi Rank left Voortrekker Street turn left Kirkland Street into Allen Street left N11 into R23 left to Standerton, proceed to Bulfour turn left Nigel to Springs Taxi Rank and return. |
| 12.14 | ROUTE 14NEWCASTLE TO VREENIGINGFrom Newcastle Taxi Rank in Terminus Street left Voortrekker Street turn left Kirkland Street into Allen Street left into R34 right into R103 left into n3 left into R54 left into General Hertzorg Road left into union left to Vereening Taxi Rank an return. |
| 12.15 | ROUTE 15NEWCASTSLE TO BLOEMFONTEINFrom Newcastle Taxi Rank in Terminus Street left Voortrekker turn left Kirkland Stret into Allen Street left into R34 turn left into R103 turn right into R714 turn left into R26 corner of Oxford & Gold Street to Bethlehem proceed to Welkom and turn to Bloemfontein Taxi Rank and return. |



transport

Department:
Transport
Province of KwaZulu-Natal

GAZETTE

LGKZNG61-2016-JAN

REGION: ALL

| | |
|--|---|
| <p>1) Application Number: APP0045587</p> <p>3) Applicant: BJ ZONDI ID NO. 5208185711086 Association: GRANGE AND WESTGATE TAXI ASSOCIATION</p> <p>5) Existing Licence Holder: NOT APPLICABLE ID NO. NOT APPLICABLE</p> <p>7) Type of application: NEW OPERATING LICENCE</p> <p>9) Vehicle Type: NOT AVAILABLE</p> <p>11) Region: UMGUNGUNDLOVU</p> | <p>2) Gazette Number: LGKZNG61-2016-JAN</p> <p>4) Applicant Address: 5 WENSLEYDALE RD SCOTTVILE 3231</p> <p>6) Existing Licence Holder Address: NOT APPLICABLE</p> <p>8) Operating Licence Number: NOT AVAILABLE</p> <p>10) 1 x 0 (SEATED) + 0 (STANDING)</p> |
| <p>12.1</p> | <p>ROUTE 1: GRANGE / WESTGATE TO CITY TERMINAL - PIETERMARITZBURG INBOUND ROUTE FROM GRANGE TERMINUS OFF WHITE AND TURNBULL ROAD INTO WHITE ROAD, RIGHT INTO JORDAN ROAD, RIGHT INTO CORBETT, LEFT INTO JEFFRIES ROAD, LEFT INTO WHITE ROAD, RIGHT INTO TRELAWNEY ROAD, LEFT INTO RICHMOND ROAD, INTO ALEXANDRA ROAD, LEFT INTO COLLEGE ROAD, INTO WEST STREET, RIGHT INTO LONGMARKET STREET, LEFT INTO RETIEF STREET, LEFT INTO CHURCH STREET, LEFT INTO OLD MARKET STREET TO CITY TERMINUS. OUTBOUND ROUTE FROM CITY TERMINUS INTO CEMMERICIAL ROAD, RIGHT INTO LOOP STREET, LEFT INTO WEST STREET, INTO COLLEGE, RIGHT INTO ALEXANDRA ROAD, INTO RICHMOND ROAD, RIGHT INTO TRELAWNEY ROAD, RIGHT INTO WHITE ROAD TO GRANGE TERMINUS.</p> |
| <p>12.2</p> | <p>ROUTE 2: GRANGE TERMINUS TO CITY TERMINUS (PMB) VIA CAMPS DRIFT: Inbound route: From Grange Terminus at White Road / Turnbull Road, inROUTE 2: GRANGE TERMINUS TO CITY TERMINUS (PMB) VIA CAMPS DRIFT: INBOUND ROUTE: FROM GRANGE TERMINUS AT WHITE ROAD / TURNBULL ROAD, INTO WHITE ROAD, LEFT INTO HARTFORD ROAD, RIGHT INTO SLANGSPRUIT ROAD, INTO PENTRITCH ROAD, LEFT INTO CAMPS DRIFT ROAD, LEFT INTO BARNSELY RETURN TO CAMPS DRIFT, RIGHT INTO EDENDALE ROAD, RIGHT INTO LONGMARKET STREET, LEFT TO RETIEF STREET, LEFT INTO PIETERMARITZ STREET, LEFT INTO BOSHOFF STREET, RIGHT INTO CHURCH STREET, LEFT INTO OLD MARKET ROAD TO CITY TERMINUS. OUTBOUND ROUTE: FROM CITY TERMINUS INTO COMMERCIAL ROAD, RIGHT INTO LOOP STREET, LEFT INTO EDENDALE, LEFT INTO CAMPS DRIFT ROAD, RIGHT INTO BARNSELY ROAD, RETURN TO CAMPS DRIFT ROAD, RIGHT INTO PENTRITCH ROAD INTO SLANGSPRUIT, LEFT INTO HARTFORD, RIGHT INTO WHITE ROAD TO TERMINUS AT WHITE / TURNBULL ROAD. to White Road, left into Hartford Road, right into Slangspruit Road, into Pentritch Road, left into Camps Drift Road, left into Barnsley return to Camps Drift, right into Edendale Road, right into Longmarket Street, left to Ritief Street, left into Pietermaritz Street, left into Boshoff Street, right into Church Street, left into old Market Road to City Terminus. Outbound Route: From City Terminus into Commercial Road, right into Loop Street, left into Edendale, left into Camps Drift Road, right into Barnsley Road, return to Camps Drift Road, right into Pentritch Road into Slangspruit, left into Hartford, right into White Road to terminus at White / Turnbull Road.</p> |



transport

Department:
Transport
Province of KwaZulu-Natal

GAZETTE

LGKZNG61-2016-JAN

REGION: ALL

| | |
|--------------------|---|
| <p>12.3</p> | <p>ROUTE 3: NAPIERVILLE TO CITY TERMINUS (VIA EDENDALE ROAD): Inbound route: From Terminus at New Prison PMB into Eugene Marais Road, left into Roy Campbell Dr, left into Langenhoven Road, right into Arum Road, right into Roy Campbell Dr, right into Eugene Marais Road, right into Sherwood Road, right into Devonshire Road, left into Edendale Road, right into Longmarket Street, left into Retief Street, left into Church Street, left into Old Market to City Terminus. Outbound Route: From City Terminus into Commercial Road, right into Loop Street, left into Edendale Road, right into Devonshire, into Eugene Marais to terminus at New Prison PMB</p> |
| <p>12.4</p> | <p>NAPIERVILLE TO CITY TERMINUS (VIA MAYOR,S WALK) INBOUND ROUTE: From Terminus at New Prison PMB into Eugene Marais Road, left into Roy Campbell Dr, left into Langenhoven Road, right into Arum Road left into Roy Campbel Dr, left into Neville Road, right into Nienaber Road, left into Neville Road, left into Gardens Road, right into Beverley Road, right into Laffan Road, left into Neville Road, right into Mayor,s Walk, into Berg Street, right into Retief Street, right into Pietermaritz Street, left into Boshof, right into Church Street, left into Market to City Terminus. Outbound Route: From City Terminus into Commercial Road, right into Loop Street left into Edendale Road, right into Devonshire Road, into Eugene Marais Road to Terminus at New Prison PMB.</p> |
| <p>12.5</p> | <p>SLANGSPRUIT TO CITY TERMINUS (PMB) INBOUND ROUTE: From Slangspruit Terminus at Mathunga Road, into Slangspruit Road, into Bakewell Road, left into Turnbull Road, into White Road, to Grange School, return to Turnbull Road Road, right into Bakewell Road, right into Slangspruit Road, into Pentrich Road left into Camps Drift Road, right into Edendale, right into Longmarket Street, left into Retief street, left into Church Street, left into Old Market Road to City Terminus. Outbound Route: From City Terminus into Commercial Road, right into Loop Street, left into Edendale Road, left into Camps Drift Road, right into Pentrich Road, into Slangspruit Road, left into Bakewell, into Turnbull Road, into White Road, to Grange School return to Turnbull Road, into Bakewell into Slangspruit road to Terminus at Mathunga Road.</p> |
| <p>12.6</p> | <p>ROUTE 6 RICHMOND CREST TO CITY TERMINUS (PMB) INBOUND ROUTE:- From Southgate Shopping Centre / Richmond Road, into Alexandra Road, left into College Road, into West Street, right into Longmarket Street, left at Retief Street, left into Church Street, left into Old Market Road to City Terminus. Outbound Route:- From City Terminus into Commercial Road, right into Loop street Left into West Street, into College Road, right into Alexandra Road, into Richmond Road to Corner Murray Road and return to Southgate Shopping Centre / Richmond Road terminus.</p> |



transport

Department:
Transport
Province of KwaZulu-Natal

GAZETTE

LGKZNG61-2016-JAN

REGION: ALL

| | |
|------|---|
| 12.7 | <p>ROUTE 7 FRANCE/NANAZANE/MPUMELELO INBOUND: From (Origin): Grange Terminus-off White Turnbull (KPR0160) To (Destination): City Terminal-Taxi Service (KPC0003) ROUTE: White, Turnbull, Bakewell, Sikhumbuzo Ngwenya (Slangspruit), Unnamed Road (Nanazane area), Corbett, Jordaan, Unnamed (Mpumelelo area), Route 9C Reggie Hadebe (Richmond) Foxhill, return Reggie Hadebe (Richmond), Alexandra, College, West, Langalibalele (Longmarket) Retief, Pietermaritz, Boshoff, Church, Old Market OUTBOUND: From (Origin): City Terminal-Bus Taxi Service (KPC0003) To (Destination): Grange Terminus-off White Turnbull (KPR0160) ROUTE: Chief Albert Luthuli (Commercial), Jabu Ndlovu (Loop), West, College, Alexandra, Reggie Hadebe (Richmond), Foxhill, return Reggie Hadebe (Richmond), Route 9C, Unnamed Roads (France Area) Route 9C Route 7 return Route 9C, Unnamed Road (Mpumelelo Area) Sikhumbuzo Ngwenya (Slangspruit, Bakewell, Turnbull White ALTERNATE ROUTINGS INBOUND: A: White, Turnbull, Bakewell, Sikhumbuzo Ngwenya (Sikhumbuzo Ngwenya (Slangspruit), Unnamed Road (Nanazane Area), Corbett, Jordaan, Unnamed Roads (Mpumelelo Area, Route 9C, Route 7 return Route 9C, Unnamed Roads (France Area), Route 9C Reggie Hadebe (Richmond) Foxhill, return Reggie Hadebe (Richmond) Alexandra, Alan Paton (Durban), Langalibalele (Longmarket) Retief, Pietermaritz, Boshoff, Church, Old Market. OUTBOUND: A: Chief Albert Luthuli (Commercial), Alan Paton (Durban) Alexandra, Reggie Hadebe (Richmond), Foxhill, return Reggie Hadebe (Richmond), Route 9C, Unnamed Roads (France Area) Route 9C, Route 7, return Route 9C, Unnamed Roads (Mpumelelo Area), Sikhumbuzo Ngwenya (Slangspruit) Bakewell, Turnbull, White RESTRICTIONS NONE. SPECIAL CONDITIONS NONE DISPUTES AGAINST GRANGE & WESTGATE TAXI ASSOCIATION NONE.</p> |
|------|---|



transport

Department:
Transport
Province of KwaZulu-Natal

GAZETTE

LGKZNG61-2016-JAN

REGION: ALL

| | |
|---|---|
| 1) Application Number: APP0045591 | 2) Gazette Number: LGKZNG61-2016-JAN |
| 3) Applicant: BE MNGUNI ID NO. 7303145484086 Association: UMNGENI TAXI ASSOCIATION | 4) Applicant Address: 186 VICTORIA EMBACKMENT ROOM 1014 ANLI COURT DURBAN KWA-ZULU NATAL 4001 |
| 5) Existing Licence Holder: SC MSANI ID NO. 6701095466089 | 6) Existing Licence Holder Address: J937 UMLAZI T/SHIP PO UMLAZI DURBAN KWA-ZULU NATAL 4031 |
| 7) Type of application: NORMAL TRANSFER | 8) Operating Licence Number: LKNKZN0155219 |
| 9) Vehicle Type: NOT AVAILABLE | 10) 1 x 15 (SEATED) + 0 (STANDING) |
| 11) Region: DURBAN CENTRAL | |
| 12.1 | Forward Journey: Start-Market Road, right into Leopold street, right into Warwick Avenue, right into Alice Street, left into Albert Street, into Umngeni Road, right into intersite Avenue, right into Kozi place and return. |
| 12.2 | Return Journey: From Kozi place, left into intersite Avenue, left into Umngeni Road, into Soldiers Way, right into Queen Street, right into Russel street, left into Leopold Street, right into Warwick Avenue, right into Alice Street, right into Market Road , and proceed to the taxi Rank on Market Road. |
| 12.3 | Return Journey: Old North Coast Road, left into North Coast Road, into Umngenu Road, into Soldiers Way, right into Queen street, right into Russel street, left into Leopold Street, right into Warwick Avenue right into Alice street, right into Market Road, and proceed to the Taxi Rank on Market Road |
| 12.4 | Foward Journey: Start - Market road, right into Leopold street, right into Warwick Avenue, right into Alice Street, left into Albert Street, into Umngeni Road, into North Coast Road, right into Old North Coast Road and return. |



transport

Department:
Transport
Province of KwaZulu-Natal

GAZETTE

LGKZNG61-2016-JAN

REGION: ALL

| | |
|---|--|
| 1) Application Number: APP0045593 | 2) Gazette Number: LGKZNG61-2016-JAN |
| 3) Applicant: JP MHLONGO ID NO. 6101025316084 Association: ESIKHAWINI TAXI ASSOCIATION | 4) Applicant Address: PO BOX 7895 ESIKHAWINI, EMPANGENI KWAZULUNATAL KWA-ZULU NATAL 3887 |
| 5) Existing Licence Holder: NOT APPLICABLE ID NO. NOT APPLICABLE | 6) Existing Licence Holder Address: NOT APPLICABLE |
| 7) Type of application: NEW OPERATING LICENCE | 8) Operating Licence Number: NOT AVAILABLE |
| 9) Vehicle Type: NOT AVAILABLE | 10) 1 x 0 (SEATED) + 0 (STANDING) |
| 11) Region: UTHUNGULU | |
| 12.1 | <p>ROUTE 1. ESIKHAWINI TO RICHARDSBAY</p> <p>Depart Esikhawini Taxi Rank, turn left into Mthomboni Road, right into Mdlebe Mpuma (east), into Meloni (P106) carry straight down the B10 (P106), past Madlankala, turn right into R34 (John Ross Parkway), turn left West Central Arterial carry straight into Bullion Boulevard, then turn left into Taxi City Rank Richardsbay, return along the same route</p> |
| 12.2 | <p>"ROUTE 2. " ESIKHAWINI TO RICHARDSBAY via Alton</p> <p>Depart Esikhawini Rank, left into Mthomboni Road, right into Mdlebe Mpuma (east), into Meloni (P106), carry straight down the B10 (P106), past Madlankala, turn right into R34 (John Ross Parkway), turn right into Alumina Allee, 100 metres away from the road, off loading at bus stop (Maringini), return back straight across Alumina Allee, off loading at Amalgamated, Engine Garage, Ikhwezi deport Bell, Shell Garage, ZCBF, Dollar Drive, turn right and left into Bullion Boulevard and turn left into Taxi Rank Richardsbay, and return along the same route</p> |
| 12.3 | <p>"ROUTE 3. " ESIKHAWINI TO EMPANGENI RAIL</p> <p>Depart Esikhawini Rank, turn left into Mthomboni Road, carry straight into D1567, turn right into N2 (freeway), turn left into R34 (John Ross Parkway), straight into Tanner Road, off loading at Kentucky, Post Office, Emric Motors and turn left into B Rank, off loading then turn into Main Road, turn left and right Grantham Highway, back into R34, turn right into Maxwell Street, then left into Lot 63 Taxi Rank, turn right into N2 (Ngoya x Roads) straight into Empangni Circle, left into Tanner Road, then right into B-Rank, turn right into Tanner Road, turn left into R34, right into Maxwell Street, left into Lot 63, taxi rank Empangeni and return along the same route</p> |
| 12.4 | <p>ROUTE 4. ESIKHAWINI TO EMPANGENI LOT 63</p> <p>Depart Esikhawini Rank, turn left into Mthomboni Road, straight into D1567, turn right into N2, left into R34 (John Ross Parkway), straight into Main Road, off loading at Speedy, turn left into President Swart Avenue, off loading at Central Park, Total Garage, turn right into Maxwell Street, then left into Lot 63 Taxi Rank Empangeni and return along the same route</p> |



transport

Department:
Transport
Province of KwaZulu-Natal

GAZETTE

LGKZNG61-2016-JAN

REGION: ALL

| | |
|--|--|
| <p>1) Application Number: APP0045599</p> <p>3) Applicant: D SIMELANE ID NO. 4605145378081 Association: ESHOWE & DISTRICT TAXI OWNERS ASS.</p> <p>5) Existing Licence Holder: NOT APPLICABLE ID NO. NOT APPLICABLE</p> <p>7) Type of application: NEW OPERATING LICENCE</p> <p>9) Vehicle Type: NOT AVAILABLE</p> <p>11) Region: UTHUNGULU</p> | <p>2) Gazette Number: LGKZNG61-2016-JAN</p> <p>4) Applicant Address: PO BOX 38309 ESHOWE KWAZULU-NATAL 3815</p> <p>6) Existing Licence Holder Address: NOT APPLICABLE</p> <p>8) Operating Licence Number: LKNKZN0111903</p> <p>10) 1 x 0 (SEATED) + 0 (STANDING)</p> |
| <p>12.1</p> | <p>CONDITIONS/RESTRICTIONS</p> <ol style="list-style-type: none"> 1. Passengers may be picked up and/or set down only at designated Taxi Rank or Taxi Stop, which shall exclude Bus Stops. 2. On the inbound trip to Johannesburg and Durban passengers may be picked up en-route from leaving the magisterial of Eshowe until reaching the destination rank. 3. On the return trip to Eshowe, no passengers may be set down until reaching the Magisterial District of Eshowe. 4. Entry or ranking on private property is not permitted without permission of the Landlord, a copy of which must be supplied to the Board before issue operating license. 5. without having entered into an agreement with other operators on a common route, as contemplated by section 88 (2) (B) of Act 22 of 2000, the picking up or setting down of passengers on such route is not permitted. A copy of such agreement must be supplied to the Board. 6. At ranks, whether on -street or off-street, only the taxis that can be accommodated in the demarcated area may occupy the rank, excess vehicles must hold elsewhere at designated holding areas. 7. Rank permits or letters of authority must be produced in respect of all ranks in municipal arrears, in particular major towns and cities. 8. The allocation of any route or portion of a route is subject to the condition that it has been approved and allocated in good faith and that such route will be invalid should it transpire that the route or portion thereof will, or has caused conflict due to it having been approved based on incorrect or false information supplied to the Board or as a result of an error. In such instance the operating license must be returned to the Board for correction. 9. The vehicle must be covered by motor vehicle insurance as well as personal liability insurance. |
| <p>12.2</p> | <p>ROUTE 1. ESHOWE TO DURBAN</p> <p>From Eshowe Taxi Rank (No.47) Main Road turn right to John Roass Highway to R66, turn right pass Gingindlovu to Dokodweni Plaza, N2 Freeway straight to Mvoti Plaza proceed Here we use two ways (drop passengers) First Way: turn left to Ballito M17 to M4 Second Way: proceed N2 to Tongaat Plaza pass and turn left to M80, pass Gateway to M4 Two ways come together to M4 pass Virginia Airport proceed along M4. Turn right to Argyle Road to Mngeni Road turn left drop passengers to Durban Station Proceed Mngeni Road, turn right to Leopard Street drop passengers all the way to Berea Station and turn back to Alice Street to Mngeni Road to Durban Long Distance Taxi Rank (no. 35) pick passengers Return use same as per forward journey</p> |
| <p>12.3</p> | <p>ROUTE 3 ESHOWE TO EMPANGENI</p> <p>Eshowe Taxi Rank (no.47), turn left Osborn Road, turn right to Kangela Street, turn left join R66, cross Umlalazi Bridge, proceed R66, turn right to P230, turn right to P230 TO Nqoleni to Mhlathuze Bridge join R34 OR R66, pass Nkwaleni, turn right to R34 proceed, drop all the way to Empangeni Town Main Road, turn left to Biyela Road, turn right to Byrne Street, turn right O.K. Rank, drop passengers pick some passengers, turn back to Byrne Street, to Biyela Road to Empangeni Taxi Rank (A.Rank), return use same as per forward journey, drop passengers all along the way R34 to R66 to Eshowe</p> |



transport

Department:
Transport
Province of KwaZulu-Natal

GAZETTE

LGKZNG61-2016-JAN

REGION: ALL

| | |
|------|---|
| 12.4 | <p>ROUTE 4. ESHOWE TO GINGINDLOVU</p> <p>From Eshowe Taxi Rank (No.47) Main Road, turn right to John Ross Highway to R66, pick and drop passengers all the way to Gingindlovu Taxi Rank, return use the same as per forward journey, drop passengers all the way to Eshowe</p> |
| 12.5 | <p>ROUTE 5. ESHOWE TO MANDINI</p> <p>From Eshowe Taxi Rank (No.47) Main Road, turn right to John Roass Highway to R66, turn right pass Gingindlovu, turn right R102, turn right P224, pass Amatikulu Mill, pass Inyoni, pass Isithebe Industrial Area, enter Sundumbili Township tun right to Sundumbili Taxi Rank, return use the same as per forward journey pick and drop passengers all the way to Eshowe</p> |
| 12.6 | <p>ESHOWE TO MELMOTH</p> <p>From Eshowe Taxi Rank (no.47) to Main Road to Osborn Road, turn right to Kangela Street,turn left join R66,pass Nkwaleni proceed R66,drop passengers all the way R66,turn right to Victoria Street,to enter Melmoth Town,turn left to Melmoth Rank,return use same as per forward journey,drop passengers all the way to Eshowe.</p> |
| 12.7 | <p>ROUTE 7.1ESHOWE TO NKANDLA From Eshowe Taxi Rank (no.47),turn left to Osborn Road, turn right to Kangela Street, turn left join R66,pass Nkwaleni proceed R66,pass melmoth Town and turn right to R68, straight to Nkandla taxi Rank (pick up passengers),return use same as forward journey. ESHOWE TO NKANDLA (2)From Eshowe Taxi Rank (no.47) to Main Road to Osborn Road, turn left to Kangela Street, to P50-1 pass Ntumeni proceed P50-1 proceed to Nkandla Taxi Rank, pick passengers, return using the same route as forward journey Eshowe - Nongoma,22071T22076110052089,KZNBRCCEMP0000761</p> <p>ROUTE 8. ESHOWE TO NONGOMA From Eshowe Taxi Rank (no.47), turn left to Osborne Road, turn right to Kangela Street, turn left join R66, pass Nkwaleni proceed R66, proceed R66 to Ndundulu Mountain, pass Melmoth, proceed R66, turn right to Ulundi drop some passengers, go back to R66, proceed to Nongoma Taxi Rank, return from Nongoma Taxi Rank to R66, drop passengers all the way R66 to Eshowe. Eshowe - Stanger,22071T22027Q10052090,KZNBRCCEMP0000762</p> <p>ROUTE 9. ESHOWE TO STANGER From Eshowe Taxi Rank (no.47) Main Road, turn right to John Ross Highway to R66, turn right pass Gingindlovu, turn right R102, proceed to New Guelderland to Stanger, turn right to R74, turn left to King Shaka Road, turn right to KwaDukuza Taxi Rank, pick up passengers, return use the same as per forward journey, drop passengers all the way to Eshowe Eshowe - Mbongolwane,22071T22071T00052091,KZNBRCCEMP0000764</p> <p>ROUTE 10. ESHOWE TO MBONGOLWANE From Eshowe Taxi Rank (no.47) to Main Road, turn left to Osborn Road, turn right to Kangela Street to P50-1 Ntumeni, turn left to P218, proceed to Mbongolwane Hospital and Mbongolwane Police Station, return using the same route as per forward journey and drop passengers Eshowe - Ziqwaqweni,22071T22071T00052092,KZNBRCCEMP0000765</p> <p>ROUTE 11. ESHOWE TO ZIQWAQWENI From Eshowe Taxi Rank (no.47) to Main Road to Osborn Road, turn right to Kangela Street, join R66, turn left, cross Umlalazi Bridge and turn left to Iziqwaq weni Area, return using the same as per forward journey, drop passengers all the way to Eshowe Eshowe - Lindela,22071T22071T00052093,KZNBRCCEMP0000766</p> <p>ROUTE 12. ESHOWE TO LINDELA from Eshowe Taxi Rank (no.47) to Main Road to Osborn Road, turn left to Kangela Street, to P50-1 pass Ntumeni proceed P50-1 Nkandla way, turn left to P15 Lindela Area, return using the same route as per forward journey, drop passengers all the way to Eshowe</p> |
| 12.8 | <p>"ROUTE 8. " ESHOWE TO NONGOMA</p> <p>From Eshowe Taxi Rank (no.47), turn left to Osborne Road, turn right to Kangela Street, turn left join R66, pass Nkwaleni proceed R66, proceed R66 to Ndundulu Mountain, pass Melmoth, proceed R66, turn right to Ulundi drop some passengers, go back to R66, proceed to Nongoma Taxi Rank, return from Nongoma Taxi Rank to R66, drop passengers all the way R66 to Eshowe.</p> |



transport

Department:
Transport
Province of KwaZulu-Natal

GAZETTE

LGKZNG61-2016-JAN

REGION: ALL

| | |
|---------------------|--|
| <p>12.9</p> | <p>ROUTE 9. ESHOWE TO STANGER</p> <p>From Eshowe Taxi Rank (no.47) Main Road, turn right to John Ross Highway to R66, turn right pass Gingindlovu, turn right R102, proceed to New Guelderland to Stanger, turn right to R74, turn left to King Shaka Road, turn right to KwaDukuza Taxi Rank, pick up passengers, return use the same as per forward journey, drop passengers all the way to Eshowe</p> |
| <p>12.10</p> | <p>ROUTE 10. ESHOWE TO MBONGOLWANE</p> <p>From Eshowe Taxi Rank (no.47) to Main Road, turn left to Osborn Road, turn right to Kangela Street to P50-1 Ntumeni, turn left to P218, proceed to Mbongolwane Hospital and Mbongolwane Police Station, return using the same route as per forward journey and drop passengers</p> |
| <p>12.11</p> | <p>ROUTE 11. ESHOWE TO ZIQWAQWENI</p> <p>From Eshowe Taxi Rank (no.47) to Main Road to Osborn Road, turn right to Kangela Street, join R66, turn left, cross Umlalazi Bridge and turn left to Iziqwaqweni Area, return using the same as per forward journey, drop passengers all the way to Eshowe</p> |
| <p>12.12</p> | <p>ESHOWE TO LINDELA</p> <p>From Eshowe Taxi Rank (no.47) to Main Road to Osborn Road, turn left to Kangela Street, to P50-1 pass Ntumeni proceed P50-1 Nkandla way, turn left to P15 Lindela Area, return using the same route as per forward journey, drop passengers all the way to Eshowe</p> |



transport

Department:
Transport
Province of KwaZulu-Natal

GAZETTE

LGKZNG61-2016-JAN

REGION: ALL

| | |
|---|--|
| 1) Application Number: APP0045600 | 2) Gazette Number: LGKZNG61-2016-JAN |
| 3) Applicant: M MASUKU ID NO. 6001255747083 Association: MASHAMBISANE BARA BUFFALO FLATS T.A | 4) Applicant Address: P.O. BOX 2222 NEWCASTLE KWAZULU-NATAL 2940 |
| 5) Existing Licence Holder: NOT APPLICABLE ID NO. NOT APPLICABLE | 6) Existing Licence Holder Address: NOT APPLICABLE |
| 7) Type of application: NEW OPERATING LICENCE | 8) Operating Licence Number: PMB1252794 |
| 9) Vehicle Type: MINIBUS | 10) 1 x 13 (SEATED) + 0 (STANDING) |
| 11) Region: AMAJUBA | |
| 12.1 | ROUTE 1MDAKANE TO NEWCASTLEFrom Mdakane Taxi Rank join Road P272, Annadale Mine, Rooi Point Farm, Sharpstone Lake, Kalvlakte, Mbabane, Emoyeni, ntendeka, Haalboom, join P296 Nine Miles join P283, Cavan Farm, KwaMathukuza join N11 via Emmasotsheni enter Allen St, turn left Kirkland Street, turn right Voortrekker St, turn left Terminus St enter approved Newcastle Taxi Rank and return. Restriction ? no restriction to and from. Offloading and loading at all points. |
| 12.2 | ROUTE 2MDAKANE TO NEWCASTLEFrom Mdakane approved Taxi Rank join P38 Road pick and drop Kilkeel, Mfundweni, Faibreeze join P296 Jokis, Springbok, Naas Farm, Kwaramlan, Mafahlawane, Ubuhlebozinyathi, Top Rank P296, 42 Complex Offloading and loading at all points, Nine Miles join P483, Cavan Farm pick and drop proceed to KwaMathukuza turn right Asiphephe Drive. Enter Industrial area pass N11 join Albert Street, turn left Kirkland Street, turn right Voortrekker St, turn left Terminus St enter Taxi Rank and return to Sutherland St, turn left York St or Hospital St and turn right Allen Street. Resctrictions ? no Restriction to and from. |
| 12.3 | ROUTE 3NEWCASTLE TO DURBANFrom Newcastle approved Taxi Rank, proceed across Terminus St, Turn right at Voortrekker Street, Turn left to Kirkland Street, turn right enter Allen Street proceed straight, turn right to N11, turn left to Helpmekkar, turn right to Peters Road, Turn right Colenso Road, turn left to R103, Turn left to n3, Proceed to Mooiriver Tollgate, Marianhill Tollgate, via Pinetown. Turn left to Alice Street Turn left to Albert Road, Umngeni Road and Osborn Road. Return with the same route to Newcastle. |
| 12.4 | ROUTE 4NEWCASTLE TO EMPANGENIFrom Newcastle Taxi Rank proceed across Terminus Street into Voortrekker Street, turn left at Kirkland Street, turn right at Allen Street proceed straight via Arbor Park suburb, turn left N11 Road proceed straight turn right to P483 Road, via Blaaubosch Osizweni to Utrecht, turn right at Utrecht Road intersection enter R34 Road proceed straight, turn left at Bloodriver enter R33 Road and cross Roads straight via Stilwater BP Garage on Road to Vryheid, turn right across Roads before entering Vryheid proceed on R34 Road via Vryheid. Proceed straight via Ulundi, via Melmoth, turn left at Enkwalini Ndundulu Area. Proceed straight on R34 enter Empangeni Taxi Rank. Return same route to Newcastle. |
| 12.5 | ROUTE 6NEWCASTLE TO LADYSMITHFrom Newcastle approved taxi Rank proceed across Terminus Street enter Voortrekker Street, Turn left at Kirkland Street, Turn right enter Allen Street Turn right to N11 join Crawchaw Street, Turn left enterLadysmith approved Taxi Rank Return with the same route to Newcastle. |
| 12.6 | ROUTE 7NEWCASTLE TO PIETERMARITZBURGFrom Newcastle approved Taxi Rank proceed across Terminus Street, enter Voortrekker Street, Turn left to Kirkland Street, Turn right enter Allen Street, Turn left to N11, Turn left to Helpmekkar Road, Turn right to Peters Road through Industrial, Turn right to peters Road Turn right to Colenso Road, Road Turn right to N3, Turn left to East Street enter Pietermaritzburg approved Taxi Rank. Return with the same route to Newcastle. |
| 12.7 | ROUTE 5NEWCSATLE TO PONGOLAFrom Newcastle Taxi Rank proceed straight across Terminus Street into Voortrekker Street, turn left at Kirkland Street turn right at Allen Street (main Street) proceed straight via Arbor Park suburb, turn left enter N11 Road, proceed straight turn right into R483 via Osizweni to Utrech, turn right Utrecht Road intersection enter R34 Road proceed straight, turn left at Bloodriver Road intersection enter R33 and R34 proceed straight via Stilwater BP Garage, turn right at cross-road before reaching Vryheid proceed on R34 via Bhekuzulu Township enter R69 Road, Louwsburg, turn left at Road intersection enter R66 road via Magudu, turn left enter N2 road proceed straight enter Pongola Taxi Rank, Return same route to Newcastle. |



transport

Department:
Transport
Province of KwaZulu-Natal

GAZETTE

LGKZNG61-2016-JAN

REGION: ALL

| | |
|--|---|
| 1) Application Number: APP0045618 | 2) Gazette Number: LGKZNG61-2016-JAN |
| 3) Applicant: ES MLABA ID NO. 8805175558083 Association: MASIHAMBISANE BARA BUFFALO FLATS T.A | 4) Applicant Address: 24 GEELHOUT STREET ARBOR PARK NEWCASTLE 1909 |
| 5) Existing Licence Holder: J.N MLABA ID NO. 5510310290088 | 6) Existing Licence Holder Address: PO BOX 1832 NEWCASTLE KWA ZULU NATAL KWA-ZULU NATAL 2952 |
| 7) Type of application: DECEASED TRANSFER AND NEW OPERATING LICENCE | 8) Operating Licence Number: LKNKZN0125951 |
| 9) Vehicle Type: MINIBUS | 10) 1 x 15 (SEATED) + 0 (STANDING) |
| 11) Region: AMAJUBA | |
| 12.1 | <p>ROUTE 1 MDAKANE TO NEWCASTLE</p> <p>From Mdakane Taxi Rank join Road P272, Annadale Mine, Rooi Point Farm, Sharpstone Lake, Kalvlakte, Mbabane, Emoyeni, ntendeka, Haalboom, join P296 Nine Miles join P283, Cavan Farm, KwaMathukuza join N11 via Emmasotsheni enter Allen St, turn left Kirkland Street, turn right Voortrekker St, turn left Terminus St enter approved Newcastle Taxi Rank and return. Restriction – no restriction to and from. Offloading and loading at all points.</p> |
| 12.2 | <p>ROUTE 2 MDAKANE TO NEWCASTLE</p> <p>From Mdakane approved Taxi Rank join P38 Road pick and drop Kilkeel, Mfundweni, Faibreeze join P296 Jokis, Springbok, Naas Farm, Kwaramlan, Mafahlawane, Ubuhlebomzinyathi, Top Rank P296, 42 Complex Offloading and loading at all points, Nine Miles join P483, Cavan Farm pick and drop proceed to KwaMathukuza turn right Asiphephe Drive. Enter Industrial area pass N11 join Albert Street, turn left Kirkland Street, turn right Voortrekker St, turn left Terminus St enter Taxi Rank and return to Sutherland St, turn left York St or Hospital St and turn right Allen Street. Restrictions – no Restriction to and from.</p> |
| 12.3 | <p>ROUTE 3 NEWCASTLE TO DURBAN</p> <p>From Newcastle approved Taxi Rank, proceed across Terminus St, Turn right at Voortrekker Street, Turn left to Kirkland Street, turn right enter Allen Street proceed straight, turn right to N11, turn left to Helpmekkar, turn right to Peters Road, Turn right Colenso Road, turn left to R103, Turn left to n3, Proceed to Mooiriver Tollgate, Marianhill Tollgate, via Pinetown. Turn left to Alice Street Turn left to Albert Road, Umngeni Road and Osborn Road. Return with the same route to Newcastle.</p> |
| 12.4 | <p>ROUTE 4 NEWCASTLE TO EMPANGENI</p> <p>From Newcastle Taxi Rank proceed across Terminus Street into Voortrekker Street, turn left at Kirkland Street, turn right at Allen Street proceed straight via Arbor Park suburb, turn left N11 Road proceed straight turn right to P483 Road, via Blaaubosch Osizweni to Utrecht, turn right at Utrecht Road intersection enter R34 Road proceed straight, turn left at Bloodriver enter R33 Road and cross Roads straight via Stilwater BP Garage on Road to Vryheid, turn right across Roads before entering Vryheid proceed on R34 Road via Vryheid. Proceed straight via Ulundi, via Melmoth, turn left at Enkwalini Ndundulu Area. Proceed straight on R34 enter Empangeni Taxi Rank. Return same route to Newcastle.</p> |



transport

Department:
Transport
Province of KwaZulu-Natal

GAZETTE

LGKZNG61-2016-JAN

REGION: ALL

| | |
|-------|---|
| 12.5 | <p>ROUTE 5</p> <p>NEWCSATLE TO PONGOLA From Newcastle Taxi Rank proceed straight across Terminus Street into Voortrekker Street, turn left at Kirkland Street turn right at Allen Street (main Street) proceed straight via Arbor Park suburb, turn left enter N11 Road, proceed straight turn right into R483 via Osizweni to Utrecht, turn right Utrecht Road intersection enter R34 Road proceed straight, turn left at Bloodriver Road intersection enter R33 and R34 proceed straight via Stilwater BP Garage, turn right at cross-road before reaching Vryheid proceed on R34 via Bhekuzulu Township enter R69 Road, Louwsburg, turn left at Road intersection enter R66 road via Magudu, turn left enter N2 road proceed straight enter Pongola Taxi Rank, Return same route to Newcastle.</p> |
| 12.6 | <p>ROUTE 6</p> <p>NEWCASTLE TO LADYSMITH From Newcastle approved taxi Rank proceed across Terminus Street enter Voortrekker Street, Turn left at Kirkland Street, Turn right enter Allen Street Turn right to N11 join Crawchaw Street, Turn left enter Ladysmith approved Taxi Rank Return with the same route to Newcastle.</p> |
| 12.7 | <p>ROUTE 7</p> <p>NEWCASTLE TO PIETERMARITZBURG From Newcastle approved Taxi Rank proceed across Terminus Street, enter Voortrekker Street, Turn left to Kirkland Street, Turn right enter Allen Street, Turn left to N11, Turn left to Helpmekkar Road, Turn right to Peters Road through Industrial, Turn right to peters Road Turn right to Colenso Road, Road Turn right to N3, Turn left to East Street enter Pietermaritzburg approved Taxi Rank. Return with the same route to Newcastle.</p> |
| 12.8 | <p>ROUTE 8</p> <p>NEWCASTLE TO QWAQWA From Newcstle approved Taxi Rank, proceed across Terminus Street into Voortrekker Street, Turn left to Kirkland Street, Turn right enter Allen Street proceed straight, Turn right to N11 pass ladysmith into N3 drop off Harrismith and straight, Turn right to N11 pass Ladysmith into N3 drop off Harrismith and proceed to Qwaqwa Taxi Rank and return with passengers via same route.</p> |
| 12.9 | <p>ROUTE 9</p> <p>NEWCASTLE TO JOHANNESBURG / BARAGWANATH From Newcastle approved Taxi Rank, proceed across Terminus Street into Voortrekker Street, Turn left to Kirkland Street, Turn left to Allen Street, turn left to Memel Road from Memel Road join R34 and then proceed up to N3 and then right to Johannesburg. Proceed with N3 left into M2 West and then off-ramp left into Harrow Road and then left into Moseley Road, Street, turn right into End Street into Jeppe Street right into Vonveilegh then left into Plein Street and then turn Rissik Street turn right Beviere Street turn left into Wanderers Street left into Park City Taxi Rank. From N3 turn left into N12 turn left into old Potchestroom Road turn left into Baragwanath Rank</p> |
| 12.10 | <p>ROUTE 10</p> <p>NEWCASTLE TAXI RANK TO PIET RETIEF From Newcastle Taxi Rank enter Terminus Street, Turn right at Voortrekker Street, proceed straight turn left at Kirkland Street, turn left into Allen Street proceed straight, turn left near R T L Office into N11 Road proceed straight; turn right at De Kock Street into R543, proceed straight via Vukuzakhe Township proceed along R543 enter Van Rebeek Street at Wakkerstroom enter R543 proceed straight via Zuidend Street proceed straight turn left into Westend Street enter approved Piet Retief Taxi Rank. Return with same route to Newcastle</p> |



transport

Department:
Transport
Province of KwaZulu-Natal

GAZETTE

LGKZNG61-2016-JAN

REGION: ALL

| | |
|-------|---|
| 12.11 | <p>ROUTE 11</p> <p>NEWCASTLE TO ERMELO</p> <p>From Newcastle Taxi Rank left Kirkland left Allen into N11 Ermelo Taxi Rank and Return. No loading and offloading along N11 until Ermelo Taxi Tank and return.</p> |
| 12.12 | <p>ROUTE 12</p> <p>NEWCASTLE TO STANDERTON</p> <p>From Newcastle Taxi Rank left Voortrekker Street turn left Kirkland Street into Allen Street left N11 into R23 left to Standerton Taxi Rank and return.</p> |
| 12.13 | <p>ROUTE 13</p> <p>NEWCASTLE TO SPRINGS</p> <p>From Newcastle Taxi Rank left Voortrekker Street turn left Kirkland Street into Allen Street left N11 into R23 left to Standerton, proceed to Bulfour turn left Nigel to Springs Taxi Rank and return.</p> |
| 12.14 | <p>ROUTE 14</p> <p>NEWCASTLE TO VREENIGING</p> <p>From Newcastle Taxi Rank in Terminus Street left Voortrekker Street turn left Kirkland Street into Allen Street left into R34 right into R103 left into n3 left into R54 left into General Hertzorg Road left into union left to Vereening Taxi Rank an return.</p> |
| 12.15 | <p>ROUTE 15</p> <p>NEWCASTLE TO BLOEMFONTEIN</p> <p>From Newcastle Taxi Rank in Terminus Street left Voortrekker turn left Kirkland Street into Allen Street left into R34 turn left into R103 turn right into R714 turn left into R26 corner of Oxford & Gold Street to Bethlehem proceed to Welkom and turn to Bloemfontein Taxi Rank and return.</p> |
| 12.16 | <p>ROUTE 16</p> <p>OSIZWENI TO KWA-MDAKANE</p> <p>From Osizweni (Top - Rank) P296 Road pass Ubuhlebomzinyathi, Mafahlawane, KwaRmlan, Naas Farm, Springbok, Jkis join P38 Road Fairbreeze, Mfundweni, Kilkeel to approved Mdakane Taxi rank. Direct and return.</p> |



transport

Department:
Transport
Province of KwaZulu-Natal

GAZETTE

LGKZNG61-2016-JAN
REGION: ALL

| | |
|---|---|
| <p>1) Application Number: APP0045627</p> <p>3) Applicant: PN ZONDO ID NO. 7509240357080 Association: SWAYIMANA TAXI ASSOCIATION</p> <p>5) Existing Licence Holder: CM ZONDO ID NO. 6612256379088</p> <p>7) Type of application: DECEASED TRANSFER</p> <p>9) Vehicle Type: NOT AVAILABLE</p> <p>11) Region: UMGUNGUNDLOVU</p> | <p>2) Gazette Number: LGKZNG61-2016-JAN</p> <p>4) Applicant Address: 38 BELFORD ROAD NORTHDALÉ 3201</p> <p>6) Existing Licence Holder Address: 38B BELFORD ROAD NORTHDALÉ, PMBURG KWAZULU- NATAL KWA-ZULU NATAL 3201</p> <p>8) Operating Licence Number: LKNKZN016627</p> <p>10) 1 x 15 (SEATED) + 0 (STANDING)</p> |
| <p>12.1</p> | <p>SWAYIMANE TAXI ASSOCIATION</p> <p>APPROVED ROUTES</p> <p>Route 1:-</p> <p>SWAYIMANE TO PIETERMARITZBURG</p> <p>Outbound route:-</p> <p>From approved taxi rank at Swayimane into P423, left into R614, left into R33 into Greytown Rd, into Church Street, turn right into Retief St, right into Berg St to Church St Rank No.5.</p> <p>Inbound route:-</p> <p>From Church St Rank No 5 into East St, into Church St, into Greytown Rd, into R33 right into R614 into P423 to approved taxi rank at Swayimane.</p> |
| <p>12.2</p> | <p>Route 2:-</p> <p>SWAYIMANE TO DURBAN VIA HAMMERSDALE AND PINETOWN</p> <p>Outbound Route:-</p> <p>From approved taxi rank at Swayimane, left into P423 left into Nagel Dam Rd (MR1-3), right into R 103 into Kelly Rd to approved taxi rank at Hammersdale drop off passengers. NO PICKING UP AT HAMMERSDALE.. Return to R 103 right onto N3, left at M13 take Pinetown / Westmead off ramp, left into Old Main Rd, right into Moodie St, right into Hill St, left into Link Rd to approved taxi rank at Pinetown. Drop off only NO PICKING UP AT PINETOWN. Into Chapel St, right into Crompton St, left into M13, into N3, left into M4, right into Market Rd, right into University Ave, right into Lancers Rd to approved rank in Durban, Lancers Rd Rank.</p> <p>Inbound Route:-</p> <p>From Lancers Rd Rank Durban, left into Warwick Ave, left onto N3 northbound, take Cato Ridge off ramp, right into R 103, left into Nagel Dam Rd, right into P423 to approved taxi rank in Swayimane. Drop off on roads D1017, D457, D 1019 and D1013 in Swayimane permitted.</p> <p>Alternative inbound route:-</p> <p>From Lancers Rd Rank Durban, left into Warwick Ave into N3 northbound, take off ramp at Greytown Rd Pietermaritzburg into R33 right into R614 right into Windyhill Rd left into D599 to approved taxi rank at Swayimane.</p> |



transport

Department:
Transport
Province of KwaZulu-Natal

GAZETTE

LGKZNG61-2016-JAN

REGION: ALL

| | |
|-------------|--|
| 12.3 | <p>Route 3:-</p> <p>WARTBURG TO DALTON</p> <p>Outbound route:-</p> <p>From approved taxi rank in Wartburg into Mill Rd, right into R 614, left into D681 into Noodsburg Rd left into Dalton to approved taxi rank at Dalton.</p> <p>Inbound route:-</p> <p>From approved taxi rank at Dalton, into Noodsburg Rd into D681 into R614 into Mill Rd to approved taxi rank at Wartburg.</p> |
| 12.4 | <p>Route 4:-</p> <p>WARTBURG TO GREYTOWN</p> <p>Outbound route:-</p> <p>From approved taxi rank in Wartburg into Mill Rd, right into R614, right into Noodsburg Rd, left into Khamanzi Rd, right into R33, right onto Sergeant St, to approved taxi rank in Greytown.</p> <p>Inbound route:-</p> <p>From approved taxi rank in Greytown, into Sergeant St into R 33 into Khamanzi Rd, into Noodsburg Rd, into D681, into R614, into Mill Rd to approved taxi rank in Wartburg.</p> |
| 12.5 | <p>Route 5:-</p> <p>WARTBURG TO NEW HANOVER</p> <p>Outbound route:-</p> <p>From approved taxi rank at Wartburg into Mill Rd, left into R 614, right into Schroeder's Rd, left into R 33 left to approved taxi rank at New Hanover.</p> <p>Inbound route:-</p> <p>From approved taxi rank at New Hanover into R 33 into Schroeder Rd into R 614, into Mill Rd to approved taxi rank at Wartburg.</p> |



transport

Department:
Transport
Province of KwaZulu-Natal

GAZETTE

LGKZNG61-2016-JAN

REGION: ALL

| | |
|------|--|
| 12.6 | <p>Route 6:-</p> <p>WARTBURG TO PIETERMARITZBURG</p> <p>Outbound route:-</p> <p>From approved taxi rank at Wartburg into Mill Rd, left into R614, left into R33 into Old Greytown Rd, into Church St, left into Market St Rank drop off at Market Rank, left into Long Market St, left into Retief St, right into Berg St to Church St Rank No 5 below East St.</p> <p>Inbound route:-</p> <p>From Church St Rank no 5 into East St, into Church St, into Greytown Rd, into R33 right into R614 to approved taxi rank at Wartburg.</p> |
| 12.7 | <p>ROUTE 0</p> <p>CHARTER SERVICE</p> <p>FROM SWAYIMANE TAXI RANK TO POINTS WITHIN THE PROVINCE OF KZN ONLY. NO PICKING UP OR SETTING DOWN OF PASSENGERS EN ROUTE.</p> |



transport

Department:
Transport
Province of KwaZulu-Natal

GAZETTE

LGKZNG61-2016-JAN

REGION: ALL

| | |
|---|--|
| 1) Application Number: APP0045632 | 2) Gazette Number: LGKZNG61-2016-JAN |
| 3) Applicant: BM CILIZA ID NO. 7611025552081 Association: MOLWENI WYEBANK TAXI ASSOCIATION | 4) Applicant Address: 158 NTANDO PLACE MOLWENI WATERFALL 3652 |
| 5) Existing Licence Holder: MC PHUNGULA ID NO. 7107165695087 | 6) Existing Licence Holder Address: P.O. BOX 138 LINKHILLS LINKHILLS KWA-ZULU NATAL 3652 |
| 7) Type of application: NORMAL TRANSFER | 8) Operating Licence Number: |
| 9) Vehicle Type: MINIBUS | 10) 1 x 15 (SEATED) + 0 (STANDING) |
| 11) Region: DURBAN WEST | |
| 12.1 | Charter Service from Molweni Taxi Rank to point within the Province of KZN only, no picking up or setting of passengers at en route. |
| 12.2 | ROUTE 4: MOLWENI TO HILLCREST FROM MOLWENI TAXI RANK TURN RIGHT TO INANDA ROAD AND TURN LEFT OLD MAIN ROAD (R103) PROCEED TO A TAXI STOP NEAR BUS TOYOTA AND THEN TURN BACK AT ASHLEY DRIVE TO HILLCREST TAXI RANK AND RETURN TO MOLWENI BY THE SAME ROUTE. |
| 12.3 | ROUTE 5 : MOLWENI TO WATERFALL FROM MOLWENI TAXI RANK, TURN RIGHT TO INANDA ROAD AND TURN LEFT TO LINK RD AND THEN TURN RIGHT TO ROCK ROAD AND THEN TURN RIGHT INTO INANDA ROAD AND DRIVE INTO WATERFALL TAXI RANK AND THEN BACK TO MOLWENI TAXI RANK ALONG THE SAME ROUTE. |
| 12.4 | ROUTE 7 : HILLCREST TO PINETOWN FROM HILLCREST TAXI RANK LEFT INANDA ROAD, LEFT OLD MAIN ROAD, TURN LEFT TO M13 AND TURN LEFT TO OLD MAIN ROAD AND THEN TURN RIGHT TO ANDERSON ROAD AND INTO ANDERSON ROAD TAXI RANK AND RETURN TO HILLCREST TAXI RANK. |
| 12.5 | ROUTE 8 : MOLWENI TO KLOOF FROM MOLWENI TAXI RANK TURN RIGHT TO INANDA ROAD AND TURN LEFT TO LINK ROAD AND TURN RIGHT INTO BRIDLE ROAD AND PROCEED PAST KRANSKLOOF NATURE RESERVE PROCEED ON KLOOF FALLS ROAD INTO CHURCH ROAD TURN RIGHT INTO OLD MAIN ROAD INTO VILLAGE SHOPPING CENTRE AND RETURN. |
| 12.6 | ROUTE 6: MOLWENI TO DURBAN AND RETURN FROM MOLWENI TAXI RANK TURN RIGHT TO INANDA ROAD, LEFT OLD MAIN ROAD THEN TURN LEFT INTO M13 AND LEFT INTO N3 AT PARADISE VALLEY AND PROCEED INTO DURBAN, TURN LEFT INTO BEREA ROAD NORTH, INTO OLD DUTCH ROAD, TURN RIGHT INTO MARKET ROAD, RIGHT INTO UNIVERSITY AVENUE, RIGHT TO LANCERS ROAD, RIGHT INTO WILLS ROAD PROCEED INTO THE ALLOCATED TAXI RANK AND RETURN AS FOLLOWS: FROM WILLS ROAD TAXI RANK, RIGHT INTO WARWICK AVENUE / MARKET ROAD, LEFT INTO WEST STREET, LEFT INTO RUSSEL STREET AND PROCEED DIRECTLY TO THE WESTERN FREEWAY (N3) AND RETURN TO MOLWENI TAXI RANK ALONG THE SAME ROUTE IN THE OPPOSITE DIRECTION. |



transport

Department:
Transport
Province of KwaZulu-Natal

GAZETTE

LGKZNG61-2016-JAN

REGION: ALL

| | |
|-------|--|
| 12.7 | <p>ROUTE 8</p> <p>WYEBANK TO PINETOWN AND RETURN</p> <p>8.1 From Wyebank Taxi Rank turn left to Circle Drive, proceed and turn right to Orchid Avenue and turn left into Daisy Lane and turn right into Almond Avenue and right into Aloe Avenue and left into Cherry Road, and turn right into Circle Drive and right into Wyebank Road and turn right into Thuthuka Drive and left into Wyebank Road, right into Umunga Road, left Umunga Road right Mdoni Crescent, left Umunga Road, right Wybank Road then turn left into Glamis Road and turn right into Gordon Pirrie Crescent and right into Glamis Road then turn right into Bosse Street and right into Bohmer Road cross into High Street, turn right into Campbell Road which becomes Glenugie Road and turn right into Kings Road and left into Anderson Road into Anderson Road Taxi Rank and return by the same route to Wybank Taxi Rank.</p> <p>8.2 From Wybank Taxi Rank turn left into Umunga Road, then turn right into Umdoni Crescent and turn left into Umunga Road and left into Wybank Road and right into Thuthuka Drive and left into Wybank Road, then left into Glamis Road, turn right into Bosse Street, right into Bohmer Road then cross into High Street and right into Manors Road and right into Doone Road, left into Beare Drive, cross to join Fairview Crescent and right into Fernleigh Road left into Tyrone Spy, right into Padfield Road and left into Manors Road, turn right into Glenugie Road and turn right into Kings Road and left into Anderson Road into Anderson Road Taxi Rank and return by the same route to Wybank Taxi Rank.</p> <p>8.3 From Wybank Taxi Rank turn right into Dahlia Drive, right into Zamokuhle Road and turn right into Rock and turn right into Wybank Road, right into Marievale Drive and turn right into Krantzview Road and turn left into Edwin Swales Road and proceed into Klooflands Road and left into Buckingham Road and left into Emolweni Road and right into Dan Pienaar Road, left into Douglas Road and turn left into Kloof Falls Road and right into Impangele Road, turn left into Abelia Road and right into Church Road, proceed to Willingdon Avenue turn right into Pioneer Road, proceed into old main Road, and turn left into Village Road left into M13 and turn left into old main Road and right into Anderson Road into Anderson Taxi Rank and return by the same route to Wybank Taxi Rank.</p> |
| 12.8 | <p>ROUTE 1</p> <p>MOLWENI TO PINETOWN</p> <p>From Molweni Taxi Rank turn right to Inanda Road and proceed pass Waterfall to Hillcrest then turn left to Old Main Road and left to M13 proceed and turn left into Old Main Road and turn right to Anderson RD. into Anderson RD. Taxi Rank and return to Molweni.</p> |
| 12.9 | <p>ROUTE 3</p> <p>MOLWENI TO WESTMEAD</p> <p>From Molweni Taxi Rank turn right to Inanda RD. turn left Old Main Road and turn left to M13 turn right to Richmond Road left to Trafford Road left to Alexander Road, left Alexander Road and return by the same route.</p> |
| 12.10 | <p>ROUTE 7</p> <p>WYEBANK TO NEW GERMANY -PINETOWN AND RETURN</p> <p>From Wyebank Taxi Rank turn left to Hilltop Road, and turn Left into Crescent then turn right into hilltop Road, turn right into Wyebank Road, and turn left into Glamis Road, then cross into Sander Road and turn left into Conventry Avenue and left into Shepstone Road, right into Blase Road and turn right into Chelsea Avenue and left into Escom Road, left Valley View Road, right into Lenner Road, left into Falcon Road, right into Otto Volek Road, then proceed on stapleton Road, right into Old Main Road, right into Escom road, left into suffer Street, right into Mason street, right into Oppenheimer Street, left into Devon Road right into Oppenheimer Street, right into Beviss Road, left into Cherry Road, left into Henwood Road and turn around on Henwood Road to rejoin Cherry Road, left into Cherry Road, left into Crompton Street, right into Halifax road to rejoin Crompton Street along Crompton Street, right into rejoin Crompton Street along Crompton Street, Right into Scott Road, Left into Manors Road, Left into Glenugie Road, then proceed on Moodie Street, right into Hill Street then join Anderson Road and rank at Anderson Road taxi rank and return to Wyebank along the same route.</p> |



transport

Department:
Transport
Province of KwaZulu-Natal

GAZETTE

LGKZNG61-2016-JAN

REGION: ALL

| | |
|-------|--|
| 12.11 | <p>10. WYEBANK TO DURBAN AND RETURN From Molweni Taxi Rank proceed by Wyebank Road, turn left into Glamis Road, cross to Sander Road, turn left into Coventry Avenue, turn right into Shepstone Road, turn left into old main Road, turn right into Stapleton Road, left into M13 join N3 towards Durban, left into Berea Road North, proceed to join Old Dutch Road, right into Market Road, right into University Avenue, right into Lancers lane, right into Wills Road and rank at Wills Road Taxi Rank. Return along Warwick Avenue/Market Road, left into West Street, left into Russel Street and proceed directly into Western freeway (N3) and return to Molweni Taxi Rank along the same route in the opposite direction.</p> |
| 12.12 | <p>ROUTE 2 MOLWENI TO NEW GERMANY From Molweni Taxi Rank turn right to Inandad Road proceed turn left Old Main RD. and turn left to M13 and turn left to Old Main RD.in Pinetown and turn left to Glenugie RD. and then turn right to Lauth RD and turn left to Crompton Street and then left to Shepstone RD. to New Germany and turn around and return by the same route</p> |
| 12.13 | <p>9.WYEBANK AND WESTMEAD AND RETURN From Wybank Taxi Rank turn right into Fannin Road,proceed to Umgababa Road and turn back by the same Road and turn right into Wybank Road,proceed to Pioneer Road,turn left into M13 and right into Richmond Road,turn right to Trafford Road,Hillclimb Road into Goodwood Road,proceed to P.M.C.group and return by the same route and turn right into Hillclimb Road,turn left into Sukuza Road,turn right into Kylami Road,turn left into Circuit Road and turn left into Malcolm Road,turn right into Albert Road,turn left into Westmead Road and turn left into Richmond Road,cross into old main Road and turn right into Anderson Road into Anderson Road Taxi Rank and return to Wybank along the same route.</p> |



transport

Department:
Transport
Province of KwaZulu-Natal

GAZETTE

LGKZNG61-2016-JAN

REGION: ALL

| | |
|--|--|
| 1) Application Number: APP0045634 | 2) Gazette Number: LGKZNG61-2016-JAN |
| 3) Applicant: NF MHLANZI ID NO. 7507130614081 Association: MOLWENI WYEBANK TAXI ASSOCIATION | 4) Applicant Address: PO BOX138 LIMKSHILL 3652 |
| 5) Existing Licence Holder: NOT APPLICABLE ID NO. NOT APPLICABLE | 6) Existing Licence Holder Address: NOT APPLICABLE |
| 7) Type of application: NEW OPERATING LICENCE | 8) Operating Licence Number: LKNKZN0123990 |
| 9) Vehicle Type: NOT AVAILABLE | 10) 1 x 0 (SEATED) + 0 (STANDING) |
| 11) Region: DURBAN WEST | |
| 12.1 | ROUTE 1 MOLWENI TO PINETOWN From Molweni Taxi Rank turn right to Inanda Road and proceed pass Waterfall to Hillcrest then turn left to Old Main Road and left to M13 proceed and turn left into Old Main Road and turn right to Anderson RD. into Anderson RD. Taxi Rank and return to Molweni. |
| 12.2 | ROUTE 2 MOLWENI TO NEW GERMANY From Molweni Taxi Rank turn right to Inanda Road proceed turn left Old Main RD. and turn left to M13 and turn left to Old Main Road in Pinetown and turn left to Glenugie RD. and then turn right to Lauth Road and turn left to Crompton Street and then left to Shepstone RD. to New Germany and turn around and return by the same route |
| 12.3 | ROUTE 4: MOLWENI TO HILLCREST FROM MOLWENI TAXI RANK TURN RIGHT TO INANDA ROAD AND TURN LEFT OLD MAIN ROAD (R103) PROCEED TO A TAXI STOP NEAR BUS TOYOTA AND THEN TURN BACK AT ASHLEY DRIVE TO HILLCREST TAXI RANK AND RETURN TO MOLWENI BY THE SAME ROUTE. |
| 12.4 | ROUTE 5 : MOLWENI TO WATERFALL FROM MOLWENI TAXI RANK, TURN RIGHT TO INANDA ROAD AND TURN LEFT TO LINK RD AND THEN TURN RIGHT TO ROCK ROAD AND THEN TURN RIGHT INTO INANDA ROAD AND DRIVE INTO WATERFALL TAXI RANK AND THEN BACK TO MOLWENI TAXI RANK ALONG THE SAME ROUTE. |
| 12.5 | ROUTE 7 : HILLCREST TO PINETOWN FROM HILLCREST TAXI RANK LEFT INANDA ROAD, LEFT OLD MAIN ROAD, TURN LEFT TO M13 AND TURN LEFT TO OLD MAIN ROAD AND THEN TURN RIGHT TO ANDERSON ROAD AND INTO ANDERSON ROAD TAXI RANK AND RETURN TO HILLCREST TAXI RANK. |
| 12.6 | ROUTE 8 : MOLWENI TO KLOOF FROM MOLWENI TAXI RANK TURN RIGHT TO INANDA ROAD AND TURN LEFT TO LINK ROAD AND TURN RIGHT INTO BRIDLE ROAD AND PROCEED PAST KRANSKLOOF NATURE RESERVE PROCEED ON KLOOF FALLS ROAD INTO CHURCH ROAD TURN RIGHT INTO OLD MAIN ROAD INTO VILLAGE SHOPPING CENTRE AND RETURN. |



transport

Department:
Transport
Province of KwaZulu-Natal

GAZETTE

LGKZNG61-2016-JAN
REGION: ALL

| | |
|-------|---|
| 12.7 | <p>ROUTE 6: MOLWENI TO DURBAN AND RETURN</p> <p>FROM MOLWENI TAXI RANK TURN RIGHT TO INANDA ROAD, LEFT OLD MAIN ROAD THEN TURN LEFT INTO M13 AND LEFT INTO N3 AT PARADISE VALLEY AND PROCEED INTO DURBAN, TURN LEFT INTO BEREA ROAD NORTH, INTO OLD DUTCH ROAD, TURN RIGHT INTO MARKET ROAD, RIGHT INTO UNIVERSITY AVENUE, RIGHT TO LANCERS ROAD, RIGHT INTO WILLS ROAD PROCEED INTO THE ALLOCATED TAXI RANK AND RETURN AS FOLLOWS: FROM WILLS ROAD TAXI RANK, RIGHT INTO WARWICK AVENUE / MARKET ROAD, LEFT INTO WEST STREET, LEFT INTO RUSSEL STREET AND PROCEED DIRECTLY TO THE WESTERN FREEWAY (N3) AND RETURN TO MOLWENI TAXI RANK ALONG THE SAME ROUTE IN THE OPPOSITE DIRECTION.</p> |
| 12.8 | <p>ROUTE 7: WYEBANK TO NEW GERMANY - PINETOWN AND RETURN</p> <p>FROM WYEBANK TAXI RANK TURN LEFT TO HILLTOP ROAD, AND TURN LEFT INTO CRESCENT THEN TURN RIGHT INTO HILLTOP ROAD, TURN RIGHT INTO WYEBANK ROAD, AND TURN LEFT INTO GLAMIS ROAD, THEN CROSS INTO SANDER ROAD AND TURN LEFT INTO CONVENTRY AVENUE AND LEFT INTO SHEPSTONE ROAD, RIGHT INTO BLASE ROAD AND TURN RIGHT INTO CHELSEA AVENUE AND LEFT INTO ESCOM ROAD, LEFT VALLEY VIEW ROAD, RIGHT INTO LENNER ROAD, LEFT INTO FALCON ROAD, RIGHT INTO OTTO VOLEK ROAD, THEN PROCEED ON STAPLETON ROAD, RIGHT INTO OLD MAIN ROAD, RIGHT INTO ESCOM ROAD, LEFT INTO SUFFERT STREET, RIGHT INTO MASON STREET, RIGHT INTO OPPENHEIMER STREET, LEFT INTO DEVON ROAD RIGHT INTO OPPENHEIMER STREET, RIGHT INTO BEVISS ROAD, LEFT INTO CHERRY ROAD, LEFT INTO HENWOOD ROAD AND TURN AROUND ON HENWOOD ROAD TO REJOIN CHERRY ROAD, LEFT INTO CHERRY ROAD, LEFT INTO CROMPTON STREET, RIGHT INTO HALIFAX ROAD TO REJOIN CROMPTON STREET ALONG CROMPTON STREET, RIGHT INTO SCOTT ROAD, LEFT INTO MANORS ROAD, LEFT INTO GLENUGIE ROAD, THEN PROCEED ON MOODIE STREET, RIGHT INTO HILL STREET THEN JOIN ANDERSON ROAD AND RANK AT ANDERSON ROAD TAXI RANK AND RETURN TO WYBANK ALONG THE SAME ROUTE.</p> |
| 12.9 | <p>MSHIYENI AND B RANK TAXI ASSOCIATION DEPART FROM ISIPINGO B RANK TO PRINCE MSHIYENI HOSPITAL: 1. ISIPINGO From B Rank opposite Pick & Win Supermarket to join Alexander Avenue which is one way traffic, 1st turn right which is Thomas Avenue, 1st turn right which is Thomas Avenue, 1st turn right which is Church Lane, left into Isipingo Old Main Road to T junction, and turn right into Prince Mcwayizeni Drive and left into Mangosuthu Highway. Start to drop off and all stops to Mshiyeni Hospital and turn left into access road to Prince Mshiyeni Hospital, and drop off at hospital at rank outside of the gate, and load and return to Isipingo along the forward route in reverse, and drop off at all stops to Isipingo including Reunion Taxi Rank.</p> |
| 12.10 | <p>9.WYEBANK AND WESTMEAD AND RETURN</p> <p>From Wybank Taxi Rank turn right into Fannin Road, proceed to Umgababa Road and turn back by the same Road and turn right into Wybank Road, proceed to Pioneer Road, turn left into M13 and right into Richmond Road, turn right to Trafford Road, Hillclimb Road into Goodwood Road, proceed to P.M.C.group and return by the same route and turn right into Hillclimb Road, turn left into Sukuza Road, turn right into Kylami Road, turn left into Circuit Road and turn left into Malcolm Road, turn right into Albert Road, turn left into Westmead Road and turn left into Richmond Road, cross into old main Road and turn right into Anderson Road into Anderson Road Taxi Rank and return to Wybank along the same route.</p> |
| 12.11 | <p>10. WYEBANK TO DURBAN AND RETURN</p> <p>From Molweni Taxi Rank proceed by Wyebank Road, turn left into Glamis Road, cross to Sander Road, turn left into Conventry Avenue, turn right into Shepstone Road, turn left into old main Road, turn right into Stapleton Road, left into M13 join N3 towards Durban, left into Berea Road North, proceed to join Old Dutch Road, right into Market Road, right into University Avenue, right into Lancers lane, right into Wills Road and rank at Wills Road Taxi Rank.</p> <p>Return along Warwick Avenue/Market Road, left into West Street, left into Russel Street and proceed directly into Western freeway (N3) and return to Molweni Taxi Rank along the same route in the opposite direction.</p> |



transport

Department:
Transport
Province of KwaZulu-Natal

GAZETTE

LGKZNG61-2016-JAN

REGION: ALL

| | |
|--|---|
| 1) Application Number: APP0045638 | 2) Gazette Number: LGKZNG61-2016-JAN |
| 3) Applicant: PN ZONDO ID NO. 7509240357080 Association: SWAYIMANA TAXI ASSOCIATION | 4) Applicant Address: 38B BELFORD ROAD PMBURG 3201 |
| 5) Existing Licence Holder: CM ZONDO ID NO. 6612256379088 | 6) Existing Licence Holder Address: 38B BELFORD ROAD NORTHDALE, PMBURG KWAZULU- NATAL KWA-ZULU NATAL 3201 |
| 7) Type of application: DECEASED TRANSFER | 8) Operating Licence Number: LKNKZN016626 |
| 9) Vehicle Type: NOT AVAILABLE | 10) 1 x 15 (SEATED) + 0 (STANDING) |
| 11) Region: UMGUNGUNDLOVU | |

| | |
|------|---|
| 12.1 | <p>SWAYIMANE TAXI ASSOCIATION</p> <p>APPROVED ROUTES</p> <p>Route 1:-</p> <p>SWAYIMANE TO PIETERMARITZBURG</p> <p>Outbound route:-</p> <p>From approved taxi rank at Swayimane into P423, left into R614, left into R33 into Greytown Rd, into Church Street, turn right into Retief St, right into Berg St to Church St Rank No.5.</p> <p>Inbound route:-</p> <p>From Church St Rank No 5 into East St, into Church St, into Greytown Rd, into R33 right into R614 into P423 to approved taxi rank at Swayimane.</p> |
| 12.2 | <p>Route 2:-</p> <p>SWAYIMANE TO DURBAN VIA HAMMERSDALE AND PINETOWN</p> <p>Outbound Route:-</p> <p>From approved taxi rank at Swayimane, left into P423 left into Nagel Dam Rd (MR1-3), right into R 103 into Kelly Rd to approved taxi rank at Hammersdale drop off passengers. NO PICKING UP AT HAMMERSDALE.. Return to R 103 right onto N3, left at M13 take Pinetown / Westmead off ramp, left into Old Main Rd, right into Moodie St, right into Hill St, left into Link Rd to approved taxi rank at Pinetown. Drop off only NO PICKING UP AT PINETOWN. Into Chapel St, right into Crompton St, left into M13, into N3, left into M4, right into Market Rd, right into University Ave, right into Lancers Rd to approved rank in Durban, Lancers Rd Rank.</p> <p>Inbound Route:-</p> <p>From Lancers Rd Rank Durban, left into Warwick Ave, left onto N3 northbound, take Cato Ridge off ramp, right into R 103, left into Nagel Dam Rd, right into P423 to approved taxi rank in Swayimane. Drop off on roads D1017, D457, D 1019 and D1013 in Swayimane permitted.</p> <p>Alternative inbound route:-</p> <p>From Lancers Rd Rank Durban, left into Warwick Ave into N3 northbound, take off ramp at Greytown Rd Pietermaritzburg into R33 right into R614 right into Windyhill Rd left into D599 to approved taxi rank at Swayimane.</p> |



transport

Department:
Transport
Province of KwaZulu-Natal

GAZETTE

LGKZNG61-2016-JAN

REGION: ALL

| | |
|--------------------|--|
| <p>12.3</p> | <p>Route 3:-</p> <p>WARTBURG TO DALTON</p> <p>Outbound route:-</p> <p>From approved taxi rank in Wartburg into Mill Rd, right into R 614, left into D681 into Noodsburg Rd left into Dalton to approved taxi rank at Dalton.</p> <p>Inbound route:-</p> <p>From approved taxi rank at Dalton, into Noodsburg Rd into D681 into R614 into Mill Rd to approved taxi rank at Wartburg.</p> |
| <p>12.4</p> | <p>Route 4:-</p> <p>WARTBURG TO GREYTOWN</p> <p>Outbound route:-</p> <p>From approved taxi rank in Wartburg into Mill Rd, right into R614, right into Noodsburg Rd, left into Khamanzi Rd, right into R33, right onto Sergeant St, to approved taxi rank in Greytown.</p> <p>Inbound route:-</p> <p>From approved taxi rank in Greytown, into Sergeant St into R 33 into Khamanzi Rd, into Noodsburg Rd, into D681, into R614, into Mill Rd to approved taxi rank in Wartburg.</p> |
| <p>12.5</p> | <p>Route 5:-</p> <p>WARTBURG TO NEW HANOVER</p> <p>Outbound route:-</p> <p>From approved taxi rank at Wartburg into Mill Rd, left into R 614, right into Schroeder's Rd, left into R 33 left to approved taxi rank at New Hanover.</p> <p>Inbound route:-</p> <p>From approved taxi rank at New Hanover into R 33 into Schroeder Rd into R 614, into Mill Rd to approved taxi rank at Wartburg.</p> |



transport

Department:
Transport
Province of KwaZulu-Natal

GAZETTE

LGKZNG61-2016-JAN

REGION: ALL

| | |
|------|--|
| 12.6 | <p>Route 6:-</p> <p>WARTBURG TO PIETERMARITZBURG</p> <p>Outbound route:-</p> <p>From approved taxi rank at Wartburg into Mill Rd, left into R614, left into R33 into Old Greytown Rd, into Church St, left into Market St Rank drop off at Market Rank, left into Long Market St, left into Retief St, right into Berg St to Church St Rank No 5 below East St.</p> <p>Inbound route:-</p> <p>From Church St Rank no 5 into East St, into Church St, into Greytown Rd, into R33 right into R614 to approved taxi rank at Wartburg.</p> |
| 12.7 | <p>ROUTE 0</p> <p>CHARTER SERVICE</p> <p>FROM SWAYIMANE TAXI RANK TO POINTS WITHIN THE PROVINCE OF KZN ONLY. NO PICKING UP OR SETTING DOWN OF PASSENGERS EN ROUTE.</p> |



transport

Department:
Transport
Province of KwaZulu-Natal

GAZETTE

LGKZNG61-2016-JAN

REGION: ALL

| | |
|--|--|
| <p>1) Application Number: APP0045644</p> <p>3) Applicant: TR SIKHAKHANE ID NO. 6511275372084 Association: DUNDEE TRANSPORT ASSOCIATION</p> <p>5) Existing Licence Holder: B M MTHEMBU ID NO. 5204105703089</p> <p>7) Type of application: NORMAL TRANSFER</p> <p>9) Vehicle Type: NOT AVAILABLE</p> <p>11) Region: UMZINYATHI</p> | <p>2) Gazette Number: LGKZNG61-2016-JAN</p> <p>4) Applicant Address: P.O BOX 243 WASBANK KWAZULU-NATAL 2920</p> <p>6) Existing Licence Holder Address: 1032 MBATHA STREET SIBONGILE T/SHIP, DUNDEE KWAZULU-NATAL KWA-ZULU NATAL 3000</p> <p>8) Operating Licence Number: LKNKZN0142772</p> <p>10) 1 x 13 (SEATED) + 0 (STANDING)</p> |
| <p>12.1</p> | <p>8. DUNDEE-VRYHEID</p> <p>From Dundee Taxi Rank turn right into Smith Street, proceed along Smith Street, turn left into Victoria Street (R68), proceed with R68/33 becoming R33, proceed with R33(P34-3) to Vryheid Town straight into Church Street, turn right into Vryheid Taxi Rank, offload only. From Vryheid Taxi Rank turn left into Church Street, proceed along Church Street straight into Stretch Crescent, turn left into Railway Station Taxi Rank, and offload only. From Railway Station Taxi Rank turn right into Stretch Crescent, proceed into Church Street, turn right into Vryheid Taxi Rank, load only and return along Church Street, into R33 and proceed along the remainder of the forward route in reverse</p> |
| <p>12.2</p> | <p>DUNDEE TRANSPORT ASSOCIATION</p> <p>Route 1. FROM DUNDEE TO NEWCASTLE (via HATTINGSPRUIT, BALLENGEICH, DANNHAUSER, KILBARCHAN)</p> <p>From Dundee Taxi Rank turn right into Smith Street, proceed along Smith Street, turn right into Victoria Street (R68), proceed along Victoria Street (R68), turn right into Karl Landman Street, proceed along Karl Landman, follow R68 turn right into R621 proceed along R621 to Hattingspruit, follow R621 to Dannhauser, follow R621 to N11, turn right into N11, follow N11 to Newcastle off ramp, left to Newcastle (Allen Street), proceed along Allen Street turn left into Terminus Street, proceed along Terminus Street, turn right into Newcastle Taxi Rank, offload, load and return along the forward route in reverse.</p> |



transport

Department:
Transport
Province of KwaZulu-Natal

GAZETTE

LGKZNG61-2016-JAN

REGION: ALL

12.3

CONDITIONS/RESTRICTIONS

1. Passengers may be picked up and / or set down only designated Taxi Ranks or Taxi Stops, which shall exclude Bus Stops.
2. On the inbound trip to Durban, Pietermaritzburg, Empangeni, Germiston, Vryheid, Ladysmith, and Johannesburg no passengers may be picked up enroute from leaving the magisterial of Dundee until reaching the destination rank.
3. On the return trip to Dundee, no passengers may be set down until reaching the Magisterial District of Dundee.
4. Entry or ranking on private property is not permitted without the written permission of the landlord, a copy of which must be supplied to the Board before uplifting the operating licence
5. Without having entered into an agreement with the other operators on a common route, as contemplated by Section 88 (2) (b) of Act 22 of 2000, picking up or setting down of passengers on such route is not permitted. A copy of such agreement must be supplied to the Board.
6. At ranks, whether on-street or off-street, only the taxis that can be accommodated in the demarcated area may occupy the rank, excess vehicles must hold elsewhere at designated holding arrears.
7. Rank permits or letters of authority must be produced when uplifting, in respect of all ranks in Municipal arrears, in particular major towns and cities and in particular in respect of inter-provincial destinations.
8. The vehicle must be covered by motor vehicle insurance as well as personal liability insurance.
9. The allocation of any route or portion of the route is subject to the condition that has been approved and allocated in good faith and such route will be invalid should it transpire that the route or portion thereof will, or has caused conflict due to it having been approved based on incorrect or false information supplied to the Board, or as a result of an error. In such instance the operating licence must be returned to the Board for correction.

12.4

Route 4 4. DUNDEE-DANNHAUSER

From Dundee Taxi Rank turn right into Smith Street, proceed along Smith Street, turn right into Victoria Street (R68), proceed along Victoria Street (R68), turn into Karl Landman, proceed along Karl Landman Street, follow R68 turn right into R621, proceed along R621 to Hattingspruit, follow R621 to Dannhauser, across the bridge into Dannhauser, turn left into Main Street (R204) and proceed to Dannhauser Taxi Rank, off load and return along the forward route in reverse.



transport

Department:
Transport
Province of KwaZulu-Natal

GAZETTE

LGKZNG61-2016-JAN

REGION: ALL

12.5 Route 5. DUNDEE –PIETERMARITZBURG

5.1 ALTERNATIVE ROUTE 1

From Dundee Taxi Rank turn right into Smith Street, proceed along Smith Street, turn right into Victoria Street (R68), proceed along Victoria Street (R68), turn right into Karl Landman Street, proceed along Karl Landman, turn left into R614, proceed along R614, turn left into R602, follow R602 to Wasbank, follow R602 to Wessesnek, follow R602 to Elandslaagte, proceed along R602, turn left into N11, follow N11 to Ladysmith, turn left into P32, turn right into P325, proceed to P544, proceed to Colenso, bypassing Colenso, turn left into R103, proceed to Frere, turn left into N3, proceed with N3 to Pietermaritzburg, turn right at Bhambatha (Greytown Road) into Church Street, turn left into Masukwana (East Street), turn right into Jabu Ndlovu (Loop Street), turn right into Boshoff Street, turn left into Piet-Maritz Street, turn left into Pine Street to Church Street Terminal No1 (Church/ Pine) (KPC0031).

OR

5.2 New Greytown Road left into Bhambatha (Greytown Road) into Church Street, left into Masukwana (East Street), right into Jabu Ndlovu (Loop) Street, right into Boshoff Street, left into Piet- Maritz Street, left into Pine Street, to Church Street Terminal No1 (Church / Pine) (KPC0031), and return into Church Street, left into West Street, right into Berg Street, right into East Street, left into Church Street becoming Old Greytown Road and proceed along the remainder of the forward route in reverse.



transport

Department:
Transport
Province of KwaZulu-Natal

GAZETTE

LGKZNG61-2016-JAN

REGION: ALL

| | |
|------|---|
| 12.6 | <p>6. DUNDEE-DURBAN</p> <p>6.1 ALTERNATIVE ROUTE 1</p> <p>From Dundee Taxi Rank follow route 5.1 above up to the N3, proceed with N3 to Cato Ridge, along N3 off ramp into M13, proceed with Old Main Road (M31), turn right into Moodle Street Pinetown, and offload only. Proceed with Moodle Street, turn right into Old Main Road M31, proceed with Old Main Road, turn right into Stapleton Road (M5) proceed with Stapleton Road (M5), turn left into J. S. Marwick Highway (M13), proceed with J. S. Marwick Highway (M13) onramp, into N3, proceed with N3 offramp into Old Dutch Road (M13), proceed with Old Dutch Road straight into Alice Street, offload only at YMCA. Proceed with Alice Street (M4) turn left into Albert Street, then Umgeni Road, turn left into Crabble Street, turn left into Osborne Street, offload and load and return as per return route no 6.3 below and the remainder of the forward route in reverse.</p> <p>6.2. ALTERNATIVE ROUTE 2</p> <p>From Dundee Taxi Rank follow the same route as in 3 above up to Pomeroy, proceed to Tugela Ferry, proceed to Keate's Drift, proceed to Greytown, proceed to New Hanover, and proceed to Pietermaritzburg, entering along New Greytown Road, proceed with New Greytown Road to onramp to N3, proceed with N3, bypass Cato Ridge, proceed along N3- off ramp into M13, left into Old Main Road (M31), proceed with Old Main Road (M31), turn right into Moodle Street Pinetown, offload only. Proceed with Moodle Street, turn right into Old Maid Road (M31), proceed with Old Main Road M31, turn right into Stapleton Road (M5) proceed with Stapleton Road (M5), turn left into J. S. Marwick Highway (M13), proceed with J. S. Marwick Highway (M13), into N3, proceed with N3 offramp into Old Dutch Road (M13), proceed with Old Dutch Road straight into Alice Street, offload only at YMCA. Proceed with Alice Street (M4) turn left into Albert Street, then into Umgeni Road, turn left into Crabble Street, turn left into Osborne Street to Osborne Taxi Rank, offload and load and return as per return route no 6.3 below and the remainder of the forward route in reverse.</p> <p>CONDITIONS/RESTRICTIONS</p> <p>No picking up of passengers is allowed on the forward journey, no setting down of passengers is permitted on the return journey between Dundee and Durban.</p> <p>6.3 RETURN ROUTE</p> <p>FROM DURBAN TO DUNDEE</p> <p>From Osbourne Street Taxi Rank into First Avenue join Epson Road, Umgeni Road into Leopold Street, Canongate Road, into the Western Freeway (N3) and proceed along N3 and the remainder of the forward route in reverse to Dundee.</p> |
| 12.7 | <p>2. DUNDEE TO RORKE'S DRIFT (VIA BON DOU/DE WAAL)</p> <p>From Dundee Taxi Rank turn right into Smith Street, proceed along Smith Street, turn right into Victoria Street (R68), proceed along Victoria Street (R68), turn left into Wilson Street (R33), proceed along Wilson Street, follow R33, turn left into P190 (via Bon Dou) proceed along P190 to Rorke's Drift, Shiyane Mission, off load, load and return along the forward route in reversal.</p> <p>3. DUNDEE-POMEROY (VIA HELPMEKAAR)</p> <p>From Dundee Taxi Rank turn right into Smith Street, proceed along Smith Street, turn right into Victoria Street (R68), proceed along Victoria Street, left into Wilson Street (R33), proceed along Wilson Street, follow R33 to Helpmekaar, follow R33 to Pomeroy, turn into Shepstone Street, proceed along Shepstone Street, turn left into Pomeroy Taxi Rank and return along the forward route in reverse.</p> |



transport

Department:
Transport
Province of KwaZulu-Natal

GAZETTE

LGKZNG61-2016-JAN

REGION: ALL

| | |
|-------|--|
| 12.8 | <p>7. DUNDEE-WASBANK</p> <p>From Dundee Taxi Rank right into Smith Street, proceed along Smith Street, turn right into Victoria Street (R68), proceed along Victoria Street (R68), follow P33-2, proceed along P33-2 to Wasbank, proceed along P33-2, turn left into Station Street, Wasbank Taxi Rank, offload, load, return along the forward route in reverse.</p> |
| 12.9 | <p>Route 3. DUNDEE-POMEROY (VIA HELPMEKAAR)</p> <p>From Dundee Taxi Rank turn right into Smith Street, proceed along Smith Street, turn right into Victoria Street (R68), proceed along Victoria Street, left into Wilson Street (R33), proceed along Wilson Street, follow R33 to Helpmekaar, follow R33 to Pomeroy, turn into Shepstone Street, proceed along Shepstone Street, turn left into Pomeroy Taxi Rank and return along the forward route in reverse.</p> |
| 12.10 | <p>Route 10 10. DUNDEE – LADYSMITH</p> <p>From Dundee Taxi Rank turn right into Smith Street, proceed along Smith Street, turn right into Victoria Street (R68), proceed along Victoria Street (R68), turn right into Karl Landman Street, proceed along Karl Landman Street, turn left into R614, proceed along R614, turn left into R602, proceed along R602, turn left into N11, follow N11 to Ladysmith, proceed along N11 straight to Newcastle Road, proceed along Newcastle Road, turn left into Willis Street, proceed Willis Street, turn right into Illing Street Taxi Rank, offload only. Proceed along Illing Street, turn right into Alfred Street, turn left into Crowshaw Road, proceed along Crowshaw Road, straight into Lyell Road, proceed along Lyell Road, and turn left into Ladysmith Taxi Rank, offload, load and return along the forward route in reverse.</p> |
| 12.11 | <p>Route 11. DUNDEE – SITHEMBILE TOWNSHIP, GLENCOE</p> <p>From Dundee Taxi Rank turn right into Smith Street, proceed along Smith Street, turn right into Victoria Street (R68), proceed along Victoria Street (R68), turn right into Karl Landman Street, proceed along Karl Landman Street, turn left into R614, proceed along R614 into Glencoe, turn left into Biggar Street or Uithoek Street, across Main Street to Sithembile, offload, load and return along the forward route in reverse.</p> |
| 12.12 | <p>Route 12 12. DUNDEE – NKANDLA</p> <p>From Dundee Taxi Rank turn right into Smith Street, proceed along Smith Street, turn right into Victoria Street (R68), proceed along Victoria Street (R68), follow R68/R33, turn right into R68 follow R68 to Nquthu, turn right at Nquthu (R68), right into P50/3, proceed along P50/3 to Nkandla Taxi Rank, offload, load, and return along the forward route in reverse.</p> |



transport

Department:
Transport
Province of KwaZulu-Natal

GAZETTE

LGKZNG61-2016-JAN

REGION: ALL

| | |
|--|--|
| 1) Application Number: APP0045646 | 2) Gazette Number: LGKZNG61-2016-JAN |
| 3) Applicant: J NGWENYA ID NO. 5203036406085 Association: MASHAMBISANE BARA BUFFALO FLATS T.A | 4) Applicant Address: P.O BOX 197 DANNHAUSER KWAZULU-NATAL 3080 |
| 5) Existing Licence Holder: NOT APPLICABLE ID NO. NOT APPLICABLE | 6) Existing Licence Holder Address: NOT APPLICABLE |
| 7) Type of application: NEW OPERATING LICENCE | 8) Operating Licence Number: LKN0121987 |
| 9) Vehicle Type: MIDIBUS | 10) 1 x 22 (SEATED) + 0 (STANDING) |
| 11) Region: AMAJUBA | |
| 12.1 | ROUTE 1MDAKANE TO NEWCASTLEFrom Mdakane Taxi Rank join Road P272, Annadale Mine, Rooi Point Farm, Sharpstone Lake, Kalvlakte, Mbabane, Emoyeni, ntendeka, Haalboom, join P296 Nine Miles join P283, Cavan Farm, KwaMathukuza join N11 via Emmasotsheni enter Allen St, turn left Kirkland Street, turn right Voortrekker St, turn left Terminus St enter approved Newcastle Taxi Rank and return. Restriction ? no restriction to and from. Offloading and loading at all points. |
| 12.2 | ROUTE 2MDAKANE TO NEWCASTLEFrom Mdakane approved Taxi Rank join P38 Road pick and drop Kilkeel, Mfundweni, Faibreeze join P296 Jokis, Springbok, Naas Farm, Kwaramlan, Mafahlawane, Ubuhlebomzinyathi, Top Rank P296, 42 Complex Offloading and loading at all points, Nine Miles join P483, Cavan Farm pick and drop proceed to KwaMathukuza turn right Asiphephe Drive. Enter Industrial area pass N11 join Albert Street, turn left Kirkland Street, turn right Voortrekker St, turn left Terminus St enter Taxi Rank and return to Sutherland St, turn left York St or Hospital St and turn right Allen Street. Resctrictions ? no Restriction to and from. |
| 12.3 | ROUTE 3NEWCASTLE TO DURBANFrom Newcastle approved Taxi Rank, proceed across Terminus St, Turn right at Voortrekker Street, Turn left to Kirkland Street, turn right enter Allen Street proceed straight, turn right to N11, turn left to Helpmekkar, turn right to Peters Road, Turn right Colenso Road, turn left to R103, Turn left to n3, Proceed to Mooiriver Tollgate, Marianhill Tollgate, via Pinetown. Turn left to Alice Street Turn left to Albert Road, Umngeni Road and Osborn Road. Return with the same route to Newcastle. |
| 12.4 | ROUTE 4NEWCASTLE TO EMPANGENIFrom Newcastle Taxi Rank proceed acroos Terminus Street into Voortrekker Street, turn left at Kirkland Street, turn right at Allen Street proceed straight via Arbor Park suburb, turn left N11 Road proceed straight turn right to P483 Road, via Blaaubosch Osizweni to Utrecht, turn right at Utrecht Road intersection enter R34 Road proceed straight, turn left at Bloodriver enter R33 Road and cross Roads straight via Stilwater BP Garage on Road to Vryheid, turn right across Roads before entering Vryheid proceed on R34 Road via Vryheid. Proceed straight via Ulundi, via Melmoth, turn left at Enkwalini Ndundulu Area. Proceed straight on R34 enter Empangeni Taxi Rank. Return same route to Newcastle. |
| 12.5 | ROUTE 5NEWCSATLE TO PONGOLAFrom Newcastle Taxi Rank proceed straight across Terminus Street into Voortrekker Street, turn left at Kirkland Street turn right at Allen Street (main Street) proceed straight via Arbor Park suburb, turn left enter N11 Road, proceed straight turn right into R483 via Osizweni to Utrech, turn right Utrecht Road intersection enter R34 Road proceed straight, turn left at Bloodriver Road intersection enter R33 and R34 proceed straight via Stilwater BP Garage, turn right at cross-road before reaching Vryheid proceed on R34 via Bhekuzulu Township enter R69 Road, Louwsburg, turn left at Road intersection enter R66 road via Magudu, turn left enter N2 road proceed straight enter Pongola Taxi Rank, Return same route to Newcastle. |
| 12.6 | ROUTE 6NEWCASTLE TO LADYSMITHFrom Newcastle approved taxi Rank proceed across Terminus Street enter Voortrekker Street, Turn left at Kirkland Street, Turn right enter Allen Street Turn right to N11 join Crawchaw Street, Turn left enterLadysmith approved Taxi Rank Return with the same route to Newcastle. |
| 12.7 | ROUTE 7NEWCASTLE TO PIETERMARITZBURGFrom Newcastle approved Taxi Rank proceed across Terminus Street, enter Voortrekker Street, Turn left to Kirkland Street, Turn right enter Allen Street, Turn left to N11, Turn left to Helpmekkar Road, Turn right to Peters Road through Industrial, Turn right to peters Road Turn right to Colenso Road, Road Turn right to N3, Turn left to East Street enter Pietermaritzburg approved Taxi Rank. Return with the same route to Newcastle. |
| 12.8 | ROUTE 8NEWCASTLE TO QWAQWAFrom Newcstle approved Taxi Rank, proceed across Terminus Street into Voortrekker Street, Turn left to Kirkland Street, Turn right enter Allen Street proceed straight, Turn right to N11 pass ladysmith into N3 drop off Harrismith and straight, Turn right to N11 pass Ladysmith into N3 drop off Harrismith and proceed to Qwaqwa Taxi Rank and return with passengers via same route. |



transport

Department:
Transport
Province of KwaZulu-Natal

GAZETTE

LGKZNG61-2016-JAN

REGION: ALL

| | |
|--|---|
| 1) Application Number: APP0045650 | 2) Gazette Number: LGKZNG61-2016-JAN |
| 3) Applicant: BONGANI VIKAYIPHI CEBEKHULU ID NO. 6910085566085 Association: A RANK TAXI ASSOCIATION | 4) Applicant Address: P. O. BOX 2037 EMPANGENI 3880 |
| 5) Existing Licence Holder: M CEBEKHULU ID NO. 3803045203084 | 6) Existing Licence Holder Address: P.O. BOX 847 EMPANGENI KWAZULU-NATAL KWA-ZULU NATAL 3880 |
| 7) Type of application: DECEASED TRANSFER | 8) Operating Licence Number: LKNKZN0147481 |
| 9) Vehicle Type: NOT AVAILABLE | 10) 1 x 12 (SEATED) + 0 (STANDING) |
| 11) Region: UTHUNGULU | |
| 12.1 | ROUTE 4 From approved A-Rank R34 into East Street into Church Street into Vryheid Plaza pick and drop and return with passengers |
| 12.2 | ROUTE 6 From approved A-Rank into R34 into N11 into R23 Wanderers Street, Park City Taxi Rank No.2, Johannesburg direct and return with passengers |
| 12.3 | ROUTE 7 From approved A-Rank R34, N2, M27, M4, R102, M17 to Durban Station and pass Berea and return with passengers |
| 12.4 | ROUTE 11 From approved A-Rank R34, Biyela Street, Bryn Street, OK Bazaar, Handson Road, Tanner Road, N2, pass Gingindlovu pass Mandeni pass Tugela, Maphumulo pass Greytown along R74 pass Mooi-River along R622, R103, Diamond Road, Harding Street, Alexander Street to Estcourt and return with passengers. |



transport

Department:
Transport
Province of KwaZulu-Natal

GAZETTE

LGKZNG61-2016-JAN

REGION: ALL

| | |
|--|--|
| <p>1) Application Number: APP0045657</p> <p>3) Applicant: ZJ MKHIZE ID NO. 7309085589081 Association: ZAKHELE TAXI OWNERS ASSOCIATION</p> <p>5) Existing Licence Holder: HP NJILO ID NO. 5908245466080</p> <p>7) Type of application: NORMAL TRANSFER</p> <p>9) Vehicle Type: NOT AVAILABLE</p> <p>11) Region: UGU-OGWINI</p> | <p>2) Gazette Number: LGKZNG61-2016-JAN</p> <p>4) Applicant Address: 204 WOODRIDGE BLAMLEY DURBAN KWAZULU-NATAL 4001</p> <p>6) Existing Licence Holder Address: P.O. BOX 11822 BRAEMAR KWAZULU-NATAL KWA-ZULU NATAL 4202</p> <p>8) Operating Licence Number: LKNKZN0146483</p> <p>10) 1 x 13 (SEATED) + 0 (STANDING)</p> |
| <p>12.1</p> | <p>DETAILED ROUTE DESCRIPTION ZAKHELE TAXI OWNERS ASSOCIATION</p> <p>1. KENTERTON TO UMZINTO</p> <p>From Approved Taxi Rank at Kenterto along D595, into P729, passing through Bhobhobao, Mpondo and Sijahili into and along R612 to Umzinto Taxi Rank, (picking up and setting down of passengers is subject to Condition 5), from Umzinto Taxi Rank return to R612, right into R612, and return to Kenterton Taxi Rank along the forward route in reverse</p> <p>From Approved Taxi Rank in Kenterton D971, right into R612 to Umzinto Taxi Rank and return along the forward route in reverse</p> <p>From Approved Taxi Rank at Kenterton along D691, into R612 to Umzinto Taxi Rank and return along the forward route in reverse</p> <p>From Approved Taxi Rank at Kenterton along D307, into R612 to Umzinto Taxi Rank and return along the forward route in reverse</p> |
| <p>12.2</p> | <p>2. KENTERTON TO DURBAN</p> <p>From Approved Taxi Rank at Kenterton along any of the routes in 1 up to the R612 to Umzinto Taxi Rank (dropping off only) and return to R612, left into the R102 and proceed to the GJ Crooks Hospital Hospital at Scottsburgh (dropping off only), proceed along R102, left into D188, right into N2 and proceed direct to Durban, along the N2, which becomes the N4 Freeway, left into Moore Road, right into Warwick Avenue and proceed to rank 292/4 off Warwick Avenue and return along Warwick Avenue, right into Alice Street, right into Market Street, proceed direct into the M4, return along the forward route in reverse</p> |
| <p>12.3</p> | <p>3. KENTERTON TO HIGHFLATS</p> <p>From Approved Taxi Rank in Kenterton, right into and along R612, to Highflats Taxi Rank and return along the forward route in reverse, the picking up and setting down of passengers en route at stops at Ujane, Jolivet Clinic and Hluthankungu is subject to condition 5.</p> |
| <p>12.4</p> | <p>4. KENTERTON TO IFABA GATE</p> <p>From Approved Taxi Rank at Kenterton along D180, pass through Mbiyane, KwaMvumbu and Kwa Mhlongo (pick up and setting down is subject to conditions), turn into D336, pass through Endlini Ebovu and Etiyeni (pick up and setting down is subject to condition 5), proceed along D336, turn left into R612, proceed to Ifafa Gate Approved Taxi Rank, off load, load, and return along the forward route in reverse</p> |



transport

Department:
Transport
Province of KwaZulu-Natal

GAZETTE

LGKZNG61-2016-JAN
REGION: ALL

| | |
|--|---|
| 1) Application Number: APP0045661 | 2) Gazette Number: LGKZNG61-2016-JAN |
| 3) Applicant: SC NJAPHA ID NO. 5709075872086 Association: RICHMOND TAXI OWNERS ASSOCIATIONS | 4) Applicant Address: 50 VICTORIA STREET RICHMOND KWA ZULU NATAL 3780 |
| 5) Existing Licence Holder: NOT APPLICABLE ID NO. NOT APPLICABLE | 6) Existing Licence Holder Address: NOT APPLICABLE |
| 7) Type of application: NEW OPERATING LICENCE | 8) Operating Licence Number: NOT AVAILABLE |
| 9) Vehicle Type: NOT AVAILABLE | 10) 1 x 0 (SEATED) + 0 (STANDING) |
| 11) Region: UMGUNGUNDLOVU | |
| 12.1 | Route 1 Richmond To Eston INBOUND - FORWARD From (Oringin): Richmond Rak No.2 - Nelson Street (KPX0023) Route: Passing: Nelson Street, Chilley Street, Shepstone Street, MR5, P24, P21 To Destination: Eston Rank off P489 (KPX0022) OUTBOUND - RETURN From (Origin): Eston Rank, off P489 (KPX0022) Route - Passing: P21, P24, MR5, Shepstone Street, Chilley Street, Nelson Street To (Destination): Richmond Rank No. 2 Nelson Street (KPX0023) |
| 12.2 | Route 2 Masangazane to Richmond INBOUND (FORWARD) From (Origin): Masangazane – P121/D388 (KPX0025) Route: Passing: P121, Shepstone To (Destination): Richmond Rank No.1-off Shepstone Street (KPX0023) OUTBOUND (RETURN) From (Origin): Richmond Rank No.1-off Shepstone Street (KPX0023) Route: Passing: Shepstone, P121 To (Destination): Masangazane – P121/D388 (KPX0025) |
| 12.3 | Route 3 Richmond to Pietermaritzburg INBOUND (FORWARD) "From (Origin): Richmond Rank No.2 ? Nelson Street (KPX0023) " "Route: Passing: Nelson Street, Chilley Street, Durban Road, MR5, Reggie Hadebe (Richmond) Road, Alexandra Road, College Road, West Street, Langalibalele (Longmarket) Street, Church Street, Boshoff Street " "To (Destination): Professor Nyembezi (Symmons) Centre Tax Terminal (KPC0093) " OUTBOUND (RETURN) "From (Origin): Professor Nyembezi (Symmons) Centre Taxi Terminal (KPC0093) " "Route: Passing: Pietermaritz, Chief Albert Luthuli (Commercial) Street, Alexandra Road, Reggie Hadebe (Richmond) Road, MR5, Durban Road, Chilley Street, Nelson Street " "To (Destination): Richmond Rank No.2 ? Nelson (KPX0023) " |
| 12.4 | Route 4 Richmond to Durban INBOUND - FORWARD From (Origin): Richmond Rank No. 2 - Nelson Street (KPX0023) Route - Passing: Nelson Street, Chilley Street, Durban Road, MR5, P338, N3. Alternative Route - Passing: Nelson Street, Chilley Street, Shepstone Street, MR5, P338, M13, Old Mian Road, Crompton Road, M13, N3. To (Origin): Durban OUTBOUND - RETURN From (Origin) Durban Route - passing: N3, P338, MR5, Durban Road, Chilley Street, Nelson Street. Restrictions: Only dropping-off of passengers is permitted in Pinetown, picking-up of passengers is not permitted. |
| 12.5 | Route 5 Gengeshe to Richmond INBOUND - FORWARD From (Origin) Gengeshe Route - Passing: D684, P121, MR5, Shepstone Street To (Destination): Richmond Rank No.1 Shepstone Street (KPX0024) OUTBOUND - RETURN From (Origin): Richmond Rank No.1 Shepstone Street (KPX0024) Route - Passing: Shepstone Street, MR5, P121, D684 To (Destination): Gengeshe |



transport

Department:
Transport
Province of KwaZulu-Natal

GAZETTE

LGKZNG61-2016-JAN

REGION: ALL

| | |
|-------|--|
| 12.6 | <p>7.DOLWANE TO NQUTU From (Nkandla) Dolwane Taxi Rank, turn left to join P16/2, pick up set down go on the Y-Junction, written Qudeni and Nqutu, take the left hand to join P16/3, pick up and set down passengers, drive on to pass Ekombe Police Station and Hospital, pass Qudeni Taxi Rank, pass Machuwnini Clinic, up to Slutshana pick up and set down passengers, on the stop sign turn left to join R68, set down passengers and go straight to Nqutu, at the 4 way stop, turn right to set down passengers, turn left to Nqutu Taxi Rank and return the same as above.</p> |
| 12.7 | <p>Route 7 Ndaleni to Richmond INBOUND - FORWARD From (Origin): Ndaleni Route - Passing: D1229, Shepstone Street To (Destination): Richmond Rank NO. 1-Shepstone Street (KPX0024) OUTBOUND - RETURN From (Origin): Richmond Rank No. 1-Shepstone Street (KPX0024) Route - Passing: Shepstone Street, D1229 To (Destination): Ndaleni</p> |
| 12.8 | <p>Route 8 Phatheni to Richmond INBOUND - FORWARD From (Origin):PhatheniTo (Destination): Richmond Rank No.2-Nelson Street (KPX0023) ROUTE - Passing: D59, MR5, Shepstone Street, Chilley Street, Nelson Street OUTBOUND - RETURN:From (Origin): Richmond Rank No. 2-Nelson Street (KPX0023) Route - Passing: Nelson Street, Chilley Street, Shepstone Street, MR5,D59To (Destination):Phatheni</p> |
| 12.9 | <p>ROUTE 9 Simozomeni to Richmond INBOUND - FORWARD From (Origin): Simozomeni Route - Passing: D1230, D1229, Shepstone Street To (Destination): Richmond Rank No.1-Shepstone Street (KPX0024) OUTBOUND - RETURN From (Origin): Richmond Rank No.1-Shepstone Street (KPX0024) Route - Passing: Shepstone Street, D1229, D1231, D1230 To (Destination): Simozomeni</p> |
| 12.10 | <p>Route 10Nhlazuka to RichmondINBOUND -FORWARDFrom (Origin): NhlazukaRoute - Passig:D274,MR5, Shepstone Street, Chilley Street, Nelson StreetTo (Destination): Richmond Rank NO.2-Nelson Street (KPX0023) OUTBOUND - RETURNFrom (Origin): Richmond Rank No.2-Nelson Street (KPX0023)Route - Passing: Nelson Street, Chilley Street, Shepstone Street, MR5, D274To (Destination): Nhlazuka</p> |



transport

Department:
Transport
Province of KwaZulu-Natal

GAZETTE

LGKZNG61-2016-JAN

REGION: ALL

| | |
|--|--|
| <p>1) Application Number: APP0045662</p> <p>3) Applicant: NW MABIKA ID NO. 8907025872084 Association: INNERCITY CIRCLE MINIBUS ASSOCIATION</p> <p>5) Existing Licence Holder: ROWAN TREE 1122 CC ID NO. 2004/043566/23</p> <p>7) Type of application: NORMAL TRANSFER</p> <p>9) Vehicle Type: NOT AVAILABLE</p> <p>11) Region: DURBAN CENTRAL</p> | <p>2) Gazette Number: LGKZNG61-2016-JAN</p> <p>4) Applicant Address: PO BOX81798 EMPANGENI 3880</p> <p>6) Existing Licence Holder Address: 35 IBNIS ROAD RESERVOIR HILLS DURBAN KWA-ZULU NATAL 4091</p> <p>8) Operating Licence Number: LKNKZN0149379</p> <p>10) 1 x 15 (SEATED) + 0 (STANDING)</p> |
| <p>12.1</p> | <p>1.1 FORWARD ROUTE NO.1.</p> <p>FROM RANK NO.44B, SOUTH SIDE OF ALICE STREET AND MARKET ROAD CORNER TO RANK NO.44D IN POINT ROAD AT FISHER STREET OR TO RANK 44C IN POINT ROAD AT SOUTHAMPTON STREET.</p> <p>Along Alice Street, into Old Fort Road, left into – [NMR Avenue OR Stanger Street] – right into Somtseu Road, right into Brickhill Road/Playfair Road, right into Old Fort Road, left into Brickhill Road, into Point Road, into Rank 44D on Point Road at Fisher Street or proceed to Rank 44C on Point Road at Southampton Street.</p> <p>1.2 FORWARD ROUTE NO.2.</p> <p>FROM RANK 44A, SOUTH SIDE OF LEOPOLD STREET BEFORE MARKET ROAD TO RANK 44D IN POINT ROAD AT FISHER STREET OR TO RANK 44C IN POINT ROAD AT SOUTHAMPTON STREET.</p> <p>Into Market Road, left into West Street, right into Point Road into Rank 44D on Point Road at Fisher Street or proceed to Rank 44C in Point Road at Southampton Street.</p> <p>OR</p> <p>1.3. Into Market Road, left into West Street, left into Point Road, into Brickhill Road, right into Somtseu Road, right into Brickhill Road/Playfair Road, right into Old Fort Road, left into Brickhill Road, into Point Road, into Rank 44D on Point Road at Fisher Street or proceed to Rank 44C on Point Road at Southampton Street.</p> |



transport

Department:
Transport
Province of KwaZulu-Natal

GAZETTE

LGKZNG61-2016-JAN

REGION: ALL

12.2

2. RETURN JOURNEY:

2.1 RETURN ROUTE NO.1.

FROM RANK 44D IN POINT ROAD AT FISHER STREET TO RANKS 44A AND 44B.

Along Point Road, left into Pine Street, right into Russell Street, left into Leopold Street, [to Rank 44A on Leopold Street

OR

2.1.1. Into Canongate Road, Right into Warwick Avenue, into Centenary Road, into Market Road, left into Alice Street, to Rank 44B on South East corner of Alice Street and Market Road.

OR

2.1.2. Along Point Road, into Brickhill Road, left into Somtseu Road, left into – Stanger Street, into Prince Alfred Street, right into Ordinance Road into Leopold Street to Rank 44A on Leopold Street.

OR

2.1.3. From Somtsue Road left into NMR Avenue into Walnut Road right into Ordinance Road – into Leopold Street – to Rank 44A on Leopold Street near Berea Station

OR

2.1.4. Leopold Street, Right into Warwick Avenue, into Centenary Road, “U” turn before Sydenham Road back into Centenary Road, into Market Road, left into Alice Street, to Rank 44B on south east corner of Alice Street and Market Road.

2.2 RETURN ROUTE NO.2.

FROM RANK 44C IN POINT ROAD AT SOUTHAMPTON STREET TO RANKS 44A AND 44B.

Along Point Road, into Shepstone Street, right into Bell Street, left into Prince Street, into Gillespie Street, left into West Street - into Farewell Street, right into Smith Street, right into Warwick Avenue.

OR

2.2.1. Right into Point Road, into Brickhill Road, left into Somtseu Road, left into - Stanger Street, into Prince Alfred Street.

OR

2.2.2. NMR Avenue into Walnut Road – right into Ordinance Road, into Leopold Street – to Rank 44A on Leopold Street near Berea Station.

OR

2.2.3. Right into Warwick avenue, into Centenary Road, turn right before Sydenham Road back into Centenary Road, into Market Road, left into Alice Street, to Rank 44B on south east corner of Alice Street and Market Road.

OR

2.2.4. Along Point Road, into Shepstone Street into Mazzepa Street, right Winder Street, left into Point Road, left into Pine Street, right into Russell Street, left into Leopold Street to Rank 44A on Leopold Street near Berea Station -

OR

2.2.5. Right into Warwick Avenue, into Centenary Road, “U”turn before Sydenham Road back into Centenary Road, into Market Road, left into Alice Street, to Rank 44B on south east corner of Alice Street and Market Road.

NB: PASSENGERS TO BE PICKED UP/DROPPED OFF ALONG THE ROUTE, ONLY AT TAXI STOPS PROVIDED BY THE MUNICIPALITY.



transport

Department:
Transport
Province of KwaZulu-Natal

GAZETTE

LGKZNG61-2016-JAN
REGION: ALL

| | |
|--|---|
| <p>1) Application Number: APP0045664</p> <p>3) Applicant: NW MABIKA ID NO. 8907025872084 Association: INNERCITY CIRCLE MINIBUS ASSOCIATION</p> <p>5) Existing Licence Holder: ROWAN TREE 1122 CC ID NO. 2004/043566/23</p> <p>7) Type of application: NORMAL TRANSFER</p> <p>9) Vehicle Type: NOT AVAILABLE</p> <p>11) Region: DURBAN CENTRAL</p> | <p>2) Gazette Number: LGKZNG61-2016-JAN</p> <p>4) Applicant Address: PO BOX87798 EMPANGENI 3880</p> <p>6) Existing Licence Holder Address: 35 IBNIS ROAD RESERVOIR HILLS DURBAN KWA-ZULU NATAL 4091</p> <p>8) Operating Licence Number: LKNKZN0149377</p> <p>10) 1 x 15 (SEATED) + 0 (STANDING)</p> |
| <p>12.1</p> | <p>1.1 FORWARD ROUTE NO.1.</p> <p>FROM RANK NO.44B, SOUTH SIDE OF ALICE STREET AND MARKET ROAD CORNER TO RANK NO.44D IN POINT ROAD AT FISHER STREET OR TO RANK 44C IN POINT ROAD AT SOUTHAMPTON STREET.</p> <p>Along Alice Street, into Old Fort Road, left into – [NMR Avenue OR Stanger Street] – right into Somtseu Road, right into Brickhill Road/Playfair Road, right into Old Fort Road, left into Brickhill Road, into Point Road, into Rank 44D on Point Road at Fisher Street or proceed to Rank 44C on Point Road at Southampton Street.</p> <p>1.2 FORWARD ROUTE NO.2.</p> <p>FROM RANK 44A, SOUTH SIDE OF LEOPOLD STREET BEFORE MARKET ROAD TO RANK 44D IN POINT ROAD AT FISHER STREET OR TO RANK 44C IN POINT ROAD AT SOUTHAMPTON STREET.</p> <p>Into Market Road, left into West Street, right into Point Road into Rank 44D on Point Road at Fisher Street or proceed to Rank 44C in Point Road at Southampton Street. OR</p> <p>1.3. Into Market Road, left into West Street, left into Point Road, into Brickhill Road, right into Somtseu Road, right into Brickhill Road/Playfair Road, right into Old Fort Road, left into Brickhill Road, into Point Road, into Rank 44D on Point Road at Fisher Street or proceed to Rank 44C on Point Road at Southampton Street.</p> |



transport

Department:
Transport
Province of KwaZulu-Natal

GAZETTE

LGKZNG61-2016-JAN

REGION: ALL

| | |
|-------------|---|
| 12.2 | <p>2. RETURN JOURNEY:</p> <p>2.1 RETURN ROUTE NO.1.</p> <p>FROM RANK 44D IN POINT ROAD AT FISHER STREET TO RANKS 44A AND 44B.</p> <p>Along Point Road, left into Pine Street, right into Russell Street, left into Leopold Street, [to Rank 44A on Leopold Street OR 2.1.1. Into Canongate Road, Right into Warwick Avenue, into Centenary Road, into Market Road, left into Alice Street, to Rank 44B on South East corner of Alice Street and Market Road. OR 2.1.2. Along Point Road, into Brickhill Road, left into Somtseu Road, left into – Stanger Street, into Prince Alfred Street, right into Ordinance Road into Leopold Street to Rank 44A on Leopold Street.</p> <p>OR 2.1.3. From Somtsue Road left into NMR Avenue into Walnut Road right into Ordinance Road – into Leopold Street – to Rank 44A on Leopold Street near Berea Station OR 2.1.4. Leopold Street, Right into Warwick Avenue, into Centenary Road, “U” turn before Sydenham Road back into Centenary Road, into Market Road, left into Alice Street, to Rank 44B on south east corner of Alice Street and Market Road.</p> <p>2.2 RETURN ROUTE NO.2.</p> <p>FROM RANK 44C IN POINT ROAD AT SOUTHAMPTON STREET TO RANKS 44A AND 44B.</p> <p>Along Point Road, into Shepstone Street, right into Bell Street, left into Prince Street, into Gillespie Street, left into West Street - into Farewell Street, right into Smith Street, right into Warwick Avenue. OR 2.2.1. Right into Point Road, into Brickhill Road, left into Somtseu Road, left into - Stanger Street, into Prince Alfred Street. OR 2.2.2. NMR Avenue into Walnut Road – right into Ordinance Road, into Leopold Street – to Rank 44A on Leopold Street near Berea Station. OR 2.2.3. Right into Warwick avenue, into Centenary Road, turn right before Sydenham Road back into Centenary Road, into Market Road, left into Alice Street, to Rank 44B on south east corner of Alice Street and Market Road. OR 2.2.4. Along Point Road, into Shepstone Street into Mazzepa Street, right Winder Street, left into Point Road, left into Pine Street, right into Russell Street, left into Leopold Street to Rank 44A on Leopold Street near Berea Station - OR 2.2.5. Right into Warwick Avenue, into Centenary Road, “U”turn before Sydenham Road back into Centenary Road, into Market Road, left into Alice Street, to Rank 44B on south east corner of Alice Street and Market Road.</p> <p>NB: PASSENGERS TO BE PICKED UP/DROPPED OFF ALONG THE ROUTE, ONLY AT TAXI STOPS PROVIDED BY THE MUNICIPALITY.</p> |
|-------------|---|



transport

Department:
Transport
Province of KwaZulu-Natal

GAZETTE

LGKZNG62-2016-JAN

REGION: ALL

| | |
|--|---|
| 1) Application Number: APP0043585 | 2) Gazette Number: LGKZNG62-2016-JAN |
| 3) Applicant: UNITRANS AUTOMOTIVE (PTY) LTD UNITRANS AUTOMOTIVE (PTY) LTD ID NO. 199700986107 Association: NOT AVAILABLE | 4) Applicant Address: PO BOX 10002 MARINE PARADE 4000 |
| 5) Existing Licence Holder: NOT APPLICABLE ID NO. NOT APPLICABLE | 6) Existing Licence Holder Address: NOT APPLICABLE |
| 7) Type of application: NEW OPERATING LICENCE | 8) Operating Licence Number: NOT AVAILABLE |
| 9) Vehicle Type: NOT AVAILABLE | 10) 1 x 0 (SEATED) + 0 (STANDING) |
| 11) Region: DURBAN CENTRAL | |
| 12.1 | <p>CHARTER SERVICES AND THEIR PERSONAL EFFECTS</p> <p>FROM KING SHAKA INTERNATIONAL AIRPORT TO PRE ARRANGED PICK UP POINTS WITHIN THE PROVINCE OF KWA ZULU NATAL AND FROM SUCH POINTS TO POINTS WITHIN THE REPUBLIC OF SOUTH AFRICA AND RETURN.</p> |



transport

Department:
Transport
Province of KwaZulu-Natal

GAZETTE

LGKZNG62-2016-JAN

REGION: ALL

| | |
|---|--|
| 1) Application Number: APP0045596 | 2) Gazette Number: LGKZNG62-2016-JAN |
| 3) Applicant: WENDY'S COUNTRY LODGE (PTY) LTD ID NO. 201308098607 Association: NOT AVAILABLE | 4) Applicant Address: PO BOX 47 MTUBATUBA 3935 |
| 5) Existing Licence Holder: GAVIN NOWELL UDAL ID NO. 6205215017087 | 6) Existing Licence Holder Address: P.O BOX 47 MTUBATUBA 3935 |
| 7) Type of application: NORMAL TRANSFER | 8) Operating Licence Number: |
| 9) Vehicle Type: MINIBUS | 10) 1 x 4 (SEATED) + 0 (STANDING) |
| 11) Region: UTHUNGULU | |
| 12.1 | TOURIST AND OWN GUESTS AND THEIR PERSONAL EFFECTS: FROM WENDY'S COUNTRY LODGE IN MTUBATUBA TO PRE ARRANGED PICK UP POINTS WITHIN THE PROVINCE OF KWAZULU NATAL AND FROM SUCH POINTS WITHIN THE PROVINCE OF KWAZULU NATAL AND RETURN |



transport

Department:
Transport
Province of KwaZulu-Natal

GAZETTE

LGKZNG62-2016-JAN

REGION: ALL

| | |
|---|---|
| 1) Application Number: APP0045660 | 2) Gazette Number: LGKZNG62-2016-JAN |
| 3) Applicant: O.S. MAGUBANE ID NO. 5110195597085 Association: SIZWE TAXI ASSOCIATION | 4) Applicant Address: P O BOX 20556 NEWCASTLE KWAZULU-NATAL 2940 |
| 5) Existing Licence Holder: NOT APPLICABLE ID NO. NOT APPLICABLE | 6) Existing Licence Holder Address: NOT APPLICABLE |
| 7) Type of application: NEW OPERATING LICENCE | 8) Operating Licence Number: DBN1252622 |
| 9) Vehicle Type: MINIBUS | 10) 1 x 13 (SEATED) + 0 (STANDING) |
| 11) Region: AMAJUBA | |
| 12.1 | 7. NEWCASTLE TO JOHANNESBURG From Newcastle Taxi rank, join Voortrekker Street, left to Kirkland Street, turn left to Allen Street, turn left to N11 to R23 until Pienaar Street, turn left to Allen Street, turn left to N11 to R23 until Pienaar Street in Volkrust turn left into R23, pass Greylingstrad, Balfour, turn right into N3, turn into M2, off to Harrow, into Anderson, turn right to Rissik Street, turn right to Devilliers, turn left into Wanderers, into park City Rank. Return journey, depart from ark City Rank, Devilliers Street, turn left Harrison Street, turn right into Commissioner Street, turn left into Simmond Street, into M2 East into N3 and then continue with same route. |



transport

Department:
Transport
Province of KwaZulu-Natal

GAZETTE

LGKZNG62-2016-JAN

REGION: ALL

| | |
|---|---|
| 1) Application Number: APP0045665 | 2) Gazette Number: LGKZNG62-2016-JAN |
| 3) Applicant: O.S. MAGUBANE ID NO. 5110195597085 Association: SIZWE TAXI ASSOCIATION | 4) Applicant Address: P O BOX 20556 NEWCASTLE KWAZULU-NATAL 2940 |
| 5) Existing Licence Holder: NOT APPLICABLE ID NO. NOT APPLICABLE | 6) Existing Licence Holder Address: NOT APPLICABLE |
| 7) Type of application: NEW OPERATING LICENCE | 8) Operating Licence Number: PMB1252211 |
| 9) Vehicle Type: MINIBUS | 10) 1 x 13 (SEATED) + 0 (STANDING) |
| 11) Region: AMAJUBA | |
| 12.1 | 4. NEWCASTLE - ERMELO From Newcastle Terminus Taxi Rank, into Voortrekkar, turn left into Kirkland Street, turn left into Allen Street, into P354T, into N11-4, pass Charlestown, pass Volkrust, pass Amersfort entr with N11 Road to Ermelo with Kerk Street and turn right into Ermelo Taxi Rank |
| 12.2 | 7. NEWCASTLE TO JOHANNESBURG From Newcastle Taxi rank, join Voortrekker Street, left to Kirkland Street, turn left to Allen Street, turn left to N11 to R23 until Pienaar Street, turn left to Allen Street, turn left to N11 to R23 until Pienaar Street in Volkrust turn left into R23, pass Greylingstrad, Balfour, turn right into N3, turn into M2, off to Harrow, into Anderson, turn right to Rissik Street, turn right to Devilliers, turn left into Wanderers, into park City Rank. Return journey, depart from ark City Rank, Devilliers Street, turn left Harrison Street, turn right into Commissioner Street, turn left into Simmond Street, into M2 East into N3 and then continue with same route. |
| 12.3 | 12. NEWCASTLE - PIET RETIEFF From Newcastle Taxi Rank, into Terminus Street, turn right to Voortrekker Street, turn left to Kirkland Street, turn left to Allen Street, turn left to N11, pass Charlestown, into Langsnek Street at Volkrust, turn right at De Kock Street into R543, pass Vukuzakhe Township into Van Rebeck Street at Wakkerstroom, turn left to Kruger Street into R543, pass Durkers Dorp (Mapola) into Kerk Street at Piet Retief, turn right to Zuidend street, turn left into Westend Street, into Piet Retief Taxi Rank. |
| 12.4 | 17. Newcastle to Spring From Sizwe Taxi Rank Newcastle into Voortrekker street, turn left into Kirkland street left into Allen street into N11 R23 Volkrus until Pienaar street, then left into R23 again passing Greylingstad, turn right into R51 passing Balfour Nigel up to Spring into second street then to long distance taxi at model transfer centre and return on the same route. NO PICKING UP EN ROUTE ON FORWARD JOURNEY, NO PICKING UP OR DROPPING OFF EN ROUTE ON RETURN JOURNEY. |



transport

Department:
Transport
Province of KwaZulu-Natal

GAZETTE

LGKZNG62-2016-JAN
REGION: ALL

| | |
|---|--|
| 1) Application Number: APP0045668 | 2) Gazette Number: LGKZNG62-2016-JAN |
| 3) Applicant: O.S. MAGUBANE ID NO. 5110195597085 Association: SIZWE TAXI ASSOCIATION | 4) Applicant Address: P O BOX 20556 NEWCASTLE KWAZULU-NATAL 2940 |
| 5) Existing Licence Holder: NOT APPLICABLE ID NO. NOT APPLICABLE | 6) Existing Licence Holder Address: NOT APPLICABLE |
| 7) Type of application: NEW OPERATING LICENCE | 8) Operating Licence Number: PMB1252565 |
| 9) Vehicle Type: MINIBUS | 10) 1 x 15 (SEATED) + 0 (STANDING) |
| 11) Region: AMAJUBA | |
| 12.1 | 9. NEWCASTLE TO PAULPIETERSBURG From Newcastle Taxi Rank join Voortrekker Street turn left into Marchison Street right into Allen Street, turn left into N11 turn right to join P483 turn right R34 turn left at Blood River to R34 towards Still Water, from Still Water turn left into Paulpietersburg Taxi Rank, return over same route. |
| 12.2 | 8. NEWCASTLE TO VRYHEID Sizwe Taxi Rank in Newcastle to join Voortrekker Street turn left into Marchison Street, right into Allen Street Continue with N11, turn right P483 Road, turn right to R34 road, turn left at Blood River to R34 Road into Vryheid join Kerk Street up to Vryheid Station Taxi Rank and return over the same route. RESTRICTION: PASSENGER TO BE PICKED AND DROPPED OF AT BLOOD RIVER ONLY. |
| 12.3 | ROUTE 1 FROM OSIZWENI TO MADADENI From Osizweni Township all Sections using authorised public road transport to join P483 at Empompini Teku, Khuzani then turn right at Teku to join BR1. |
| 12.4 | ROUTE 2 OSIZWENI TO MADADENI All section at Osizweni Township to join P483 at Jackalspan passing Empompini Teku, Khuzani then turn right to join BR2 into Madadeni passing Breuery then use any other authorised public transport route via Madadeni Shopping Center, Amajuba Regional Office use all ranking and shopping facilities. |



transport

Department:
Transport
Province of KwaZulu-Natal

GAZETTE

LGKZNG62-2016-JAN

REGION: ALL

| | |
|---|---|
| 1) Application Number: APP0045672 | 2) Gazette Number: LGKZNG62-2016-JAN |
| 3) Applicant: O.S. MAGUBANE ID NO. 5110195597085 Association: SIZWE TAXI ASSOCIATION | 4) Applicant Address: P O BOX 20556 NEWCASTLE KWAZULU-NATAL 2940 |
| 5) Existing Licence Holder: NOT APPLICABLE ID NO. NOT APPLICABLE | 6) Existing Licence Holder Address: NOT APPLICABLE |
| 7) Type of application: NEW OPERATING LICENCE | 8) Operating Licence Number: PMB1252566 |
| 9) Vehicle Type: MINIBUS | 10) 1 x 13 (SEATED) + 0 (STANDING) |
| 11) Region: AMAJUBA | |
| 12.1 | ROUTE 1 FROM OSIZWENI TO MADADENI From Osizweni Township all Sections using authorised public road transport to join P483 at Empompini Teku, Khuzani then turn right at Teku to join BR1. |
| 12.2 | ROUTE 2 OSIZWENI TO MADADENI All section at Osizweni Township to join P483 at Jackalspan passing Empompini Teku, Khuzani then turn right to join BR2 into Madadeni passing Breuery then use any other authorised public transport route via Madadeni Shopping Center, Amajuba Regional Office use all ranking and shopping facilities. |
| 12.3 | 4. NEWCASTLE - ERMELO From Newcastle Terminus Taxi Rank, into Voortrekkers, turn left into Kirkland Street, turn left into Allen Street, into P354T, into N11-4, pass Charlestown, pass Volkrust, pass Amersfort enter N11 Road to Ermelo with Kerk Street and turn right into Ermelo Taxi Rank |
| 12.4 | 5. NEWCASTLE - EMPANGENI From Newcastle Taxi Rank, into Voortrekker Street, turn left to Kirkland Street, turn right to Allen Street via Arbor park suburbs, turn left into N11 Road, turn right to P486 via Blauchbosch to Utrecht, turn right to Utrecht Road, intersection enter P41(R34), turn left at Blood river on P41(R33) and R34 via Stilwater BP Garage to Vryheid, turn right at cross Roads to PP523(R34) via Vryheid, pass Melmoth, turn left to Enkwalini Ndundulu area, into P47(R34) into Empangeni Main Road, turn right at Boxer Shopping Centre 'A' Taxi Rank Empangeni. |
| 12.5 | 6. NEWCASTLE - PONGOLA From Newcastle Taxi rank, proceed straight across Terminus Street, into Voortrekker Street, turn left to Kirkland Street, turn right to Allen Street, via Arbor Park Suburb, turn left to N11 turn right to P486, via Osizweni to Utrecht, turn right to Utrecht Road intersection enter P41(R34), turn left at Blood River intersection into P34-3(R33), via Stillwater BP Garage, turn right at cross Road before Vryheid into P523(R33) via Bhhekuzulu Township into P46(R69), via Louwsburg, turn left at Roasd intersection into P52-3 (R66), via magudu, turn left to N2 into Pongola Taxi Rank. |
| 12.6 | 7. NEWCASTLE TO JOHANNESBURG From Newcastle Taxi rank, join Voortrekker Street, left to Kirkland Street, turn left to Allen Street, turn left to N11 to R23 until Pienaar Street, turn left to Allen Street, turn left to N11 to R23 until Pienaar Street in Volkrust turn left into R23, pass Greylingstrad, Balfour, turn right into N3, turn into M2, off to Harrow, into Anderson, turn right to Rissik Street, turn right to Devilliers, turn left into Wanderers, into park City Rank. Return journey, depart from ark City Rank, Devilliers Street, turn left Harrison Street, turn right into Commissioner Street, turn left into Simmond Street, into M2 East into N3 and then continue with same route. |
| 12.7 | 8. NEWCASTLE TO VRYHEID Sizwe Taxi Rank in Newcastle to join Voortrekker Street turn left into Marchison Street, right into Allen Street Continue with N11, turn right P483 Road, turn right to R34 road, turn left at Blood River to R34 Road into Vryheid join Kerk Street up to Vryheid Station Taxi Rank and return over the same route. RESTRICTION: PASSENGER TO BE PICKED AND DROPPED OF AT BLOOD RIVER ONLY. |
| 12.8 | 9. NEWCASTLE TO PAULPIETERSBURG From Newcastle Taxi Rank join Voortrekker Street turn left into Marchison Street right into Allen Street, turn left into N11 turn right to join P483 turn right R34 turn left at Blood River to R34 towards Still Water, from Still Water turn left into Paulpietersburg Taxi Rank, return over same route. |
| 12.9 | 10. NEWCASTLE TO ULUNDI From Newcastle Taxi Rank join Voortrekker street, turn left into Marchison Street, right into Allen Street, turn left into N11, turn right to join P483, turn right R34, turn left at Blood River to R34 towards Still Water continue towards Vryheid and turn right to join Memoth Road until into Ulundi turn off proceed until Ulundi Taxi Rank and return along the same route. |



transport

Department:
Transport
Province of KwaZulu-Natal

GAZETTE

LGKZNG62-2016-JAN

REGION: ALL

| | |
|-------|--|
| 12.10 | ROUTE 11 OSIZWENI TO UTRECHT & RETURN (a) From Osizweni Section C,D&E via Top Rank towards Empompini join P483 Road via Kubeka stand Eshlahleni Jackalaspans, Dicks turn off Mndoza School H\Khumalo Stand, Esiteshini, Rautmans Dairy Stop, Zimbuthu Area Stop, KwaCele Stop via either White City Emadeleni to Utrecht taxi Rank. Return as same as forward route. Restriction: No restriction to and from (b) From Osizweni Section via Makhanya, Ema Four P483 Road via Enyonini Stop, Emasangweni stop Dicks bus stop, Zimbuthu Area via either White City or Emadeleni until Utrecht Taxi Rank. RETURN: SAME AS FORWARD ROUTE. RESTRICTION: NO RESTRICTION TO AND FROM. (c) From Osizweni C,D & E via Top Rank, Emathangini, Emaromeni Esitolo Esibomvu Xolani towards Empompini via P483 Road to Dick turn off Mndoza bus Stop to Madeleni until Utrecht Taxi Rank. RETURN: SAME AS FORWARD ROUTE. RESTRICTION: NO RESTRICTION TO AND FROM. (d) From Osizweni Section C,D & E via khuzani, Manzana & join main road to P483 Dicks turn off Mndoza bus Stop Zimbuthu Area, Kwacele Stop via White City or Emadeleni until Utrecht Taxi Rank. RETURN: SAME AS FORWARD ROUTE. RESTRICTION: NO RESTRICTION TO AND FROM. |
| 12.11 | 12. NEWCASTLE - PIET RETIEFF From Newcastle Taxi Rank, into Terminus Street, turn right to Voortrekker Street, turn left to Kirkland Street, turn left to Allen Street, turn left to N11, pass Charlestown, into Langsnek Street at Volkruis, turn right at De Kock Street into R543, pass Vukuzakhe Township into Van Rebeck Street at Wakkerstroom, turn left to Kruger Street into R543, pass Durkers Dorp (Mapola) into Kerk Street at Piet Retief, turn right to Zuidend street, turn left into Westend Street, into Piet Retief Taxi Rank. |
| 12.12 | 13. NEWCASTLE - DURBAN From Newcastle Taxi Rank Voortrekker Street turn to Kirkland Street, turn to Allen Street turn to N11, bypass Ladysmith, Estcourt, Moiriver, Pietermaritzburg drop passenger at Pinetown. |
| 12.13 | 14. ROUTE TO DUNDEE From Newcastle Taxi Rank into Voortrekker Street, turn to Allen Street to N11, bypass Danhauser to Dundee Taxi Rank and return. NO PICKING UP EN ROUTE ON FORWARD JOURNEY, NO PICKING UP OR DROPPING OFF EN ROUTE ON RETURN JOURNEY. |
| 12.14 | 16. ROUTE TO PIETERMARITZBURG From Newcastle Taxi into Voortrekker Street turn Kirkland Street, turn Allen Street take N11 bypass Ladysmith, Estcourt to N3 bypass Moiriver, Howick to Pietermaritzburg and return with passengers via same route. NO PICKING UP EN ROUTE ON FORWARD JOURNEY, NO PICKING UP OR DROPPING OFF EN ROUTE ON RETURN JOURNEY. |
| 12.15 | 15. TO LADYSMITH From Newcastle Taxi Rank into Voortrekker Street, turn Allen Street to N11, to Ladysmith Taxi Rank and return with passenger via same route. NO PICKING UP EN ROUTE ON FORWARD JOURNEY, NO PICKING UP OR DROPPING OFF EN ROUTE ON RETURN JOURNEY. |
| 12.16 | 17. Newcastle to Spring From Sizwe Taxi Rank Newcastle into Voortrekker street, turn left into Kirkland street left into Allen street into N11 R23 Volkruis until Pienaar street, then left into R23 again passing Greylingstad, turn right into R51 passing Balfour Nigel up to Spring into second street then to long distance taxi at model transfer centre and return on the same route. NO PICKING UP EN ROUTE ON FORWARD JOURNEY, NO PICKING UP OR DROPPING OFF EN ROUTE ON RETURN JOURNEY. |
| 12.17 | 1. NEWCASTLE TO JOHANNESBURG From Newcastle Taxi rank, join Voortrekker Street, left to Kirkland Street, turn left to Allen Street, turn left to N11 to R23 until Pienaar Street, turn left to Allen Street, turn left to N11 to R23 until Pienaar Street in Volkruis turn left into R23, pass Greylingstad, Balfour, turn right into N3, turn into M2, off to Harrow, into Anderson, turn right to Rissik Street, turn right to Devilliers, turn left into Wanderers, into park City Rank. Return journey, depart from park City Rank, Devilliers Street, turn left Harrison Street, turn right into Commissioner Street, turn left into Simmond Street, into M2 East into N3 and then continue with same route. Newcastle |
| 12.18 | 2. NEWCASTLE TO ULUNDI From Newcastle Taxi Rank join Voortrekker street, turn left into Marchison Street, right into Allen Street, turn left into N11, turn right to join P483, turn right R34, turn left at Blood River to R34 towards Still Water continue towards Vryheid and turn right to join Memoth Road until into Ulundi turn off proceed until Ulundi Taxi Rank and return along the same route. |



transport

Department:
Transport
Province of KwaZulu-Natal

GAZETTE

LGKZNG62-2016-JAN

REGION: ALL

| | |
|---|---|
| 1) Application Number: APP0045674 | 2) Gazette Number: LGKZNG62-2016-JAN |
| 3) Applicant: ZJ YENDE ID NO. 3208080196088 Association: OSIZWENI TAXI ASSOCIATION | 4) Applicant Address: P.O BOX 1848 NEWCASTLE KWAZULU-NATAL 2940 |
| 5) Existing Licence Holder: NOT APPLICABLE ID NO. NOT APPLICABLE | 6) Existing Licence Holder Address: NOT APPLICABLE |
| 7) Type of application: NEW OPERATING LICENCE | 8) Operating Licence Number: PMB255850 |
| 9) Vehicle Type: NOT AVAILABLE | 10) 1 x 0 (SEATED) + 0 (STANDING) |
| 11) Region: AMAJUBA | |
| 12.1 | <p>2. TO NEWCASTLE.</p> <p>(a) Seventien, Teku, Nine miles till Mathukusa intersection and turn right to Newcastle Industrial, proceed with Asiphophe Road till Albert Wessel Drive on the third intersection turn right to Diesel Street and turn right to Gutenberg Road and turn left to Stephenson Street, proceed till intersection and turn left to marconi Drive, proceed and turn right to Albert Wessel Drive intersection, then turn right to Faraday Street and turn right to Industria Street, proceed till intersection near cemetery and turn left to Van Der Bijl Road and turn right to Hardwick Street turn left to either Harding Street or Murchison Street on second intersection turn right to Allen Street and turn left to Kirkland Street and turn right to Voortrekker Road and proceed till Newcastle Terminus and return to Osizweni.</p> <p>(b) (i) Proceed from Mathukusa Intersection with (R34) Newcastle Road till N11 (National Road) turn left to N11 then turn right to Ladysmith Road, Allen Street and turn left to Kirkland Street turn right to Voortrekker Road and to Newcastle Terminus and return.</p> <p>(ii) Proceed from Mathukusa intersection with (R34) Newcastle Road till intersection turn right to N11 (National Road) and proceed till the left off-ramp to Albert Wessel Drive and proceed to the third intersection and turn right to Ladysmith Road, Allen Street and turn left to either Murchison or Kirkland Street, turn right to Voortrekker Road to Newcastle terminus and return.</p> |
| 12.2 | <p>ROUTE 002 NEWCASTLE TO VRYHEID From Sizwe Taxi Rank in Newcastle join Voortrekker Street left into Murchison street right into Allen Street continue along Ladysmith Road, left into R23 right into Utrecht Road right into R34 left at Blood River to R34 into Vryheid continue along Kerk Street to the Station Taxi Rank in Vryheid and return over the same route. TIME TABLE : AS AND WHEN REQUIRED TARIFF : AS PER AGREEMENT RESTRICTION : BETWEEN NEWCASTLE AND VRYHEID NO PERSONS WILL BE PICKED UP AND ALSO BETWEEN VRYHEID AND NEWCASTLE</p> |
| 12.3 | <p>3. TO Kwa Mdakane Terminus STARTING POINT From Top Rank to move between Osizweni and Lekkerwater Area till you cross the Bridge of Ntendeka River. Continue and move between Mafahlawane and (42) or Inverness Area. Proceed till Skraam area near Ramlan Store and proceed till you cross Mbabane River near Spookmill Farm and proceed till Springboklaagte, proceed till Blackbank primary School, Fairbreeze Primary School and Kilkeel Primary School, proceed till Annievale area till Mdakane Terminus and back to Osizweni.</p> |
| 12.4 | <p>(A) OSIZWENI TAXI ASSOCIATION ROUTES TO NEWCASTLE STARTING POINTS</p> <p>1. From Section C Osizweni (Bob's Shopping Complex). (a) Turn left to Khuzani Shopping Complex on the intersection turn left to Msomi, proceed and turn right to Makhanya Road, proceed till intersection and turn right Five Star Shopping Centre, turn left to Xolani High School Road, proceed till intersection and turn right to Empompini Centre then turn left to (R34) Newcastle Road. (b) Turn right to Long Homes Area, proceed and turn left to Top Rank, proceed until Valley Cafe intersection and turn right to Police Station Road and on the intersection turn left to Ward Six, Zamazama, proceed till Makhasana intersection and turn right, proceed and turn left to Empompini, turn left to (R34) Newcastle Road. (c) Proceed to Osizweni High School turn left and turn right to Top Rank, proceed till Valley Cafe intersection, proceed till Egagasini General Dealer, Phumla Mqashi General Dealer, Makhasana General Dealer proceed and turn left to Empompini Area and turn left to (R34) Newcastle Road. To Newcastle. (a) Proceed from Mathukusa Intersection with (R34) Newcastle Road till N11 (National Road) turn to left to N11 then turn right to Ladysmith Road, Allen Street and turn left to Kirkland Street turn right to Voortrekker and to Newcastle terminus and return. (b) Proceed from Mathukusa Intersection with (R34) Newcastle Road till Intersection turn right to N11 (national Road) and proceed till the left off-ramp to Albert Wessel Drive and proceed to the third intersection and turn right to Ladysmith Road, Allen Street and turn left to either Murchison or Kirkland Street turn right to Voortrekker Road to Newcastle Terminus and return along the reserve route to Osizweni. CONDITIONS: NO PICKING UP OR DROPPING OFF ON THE N34 AND N11</p> |



transport

Department:
Transport
Province of KwaZulu-Natal

GAZETTE

LGKZNG62-2016-JAN

REGION: ALL

| | |
|---|--|
| 1) Application Number: APP0045675 | 2) Gazette Number: LGKZNG62-2016-JAN |
| 3) Applicant: JD MAKHOBA ID NO. 5411105331080 Association: OSIZWENI UTRECHT B.TAXI ASSOCIATION | 4) Applicant Address: P O BOX 51472 OSIZWENI KWAZULU NATAL 2952 |
| 5) Existing Licence Holder: NOT APPLICABLE ID NO. NOT APPLICABLE | 6) Existing Licence Holder Address: NOT APPLICABLE |
| 7) Type of application: NEW OPERATING LICENCE | 8) Operating Licence Number: DBN255094 |
| 9) Vehicle Type: MINIBUS | 10) 1 x 15 (SEATED) + 0 (STANDING) |
| 11) Region: AMAJUBA | |
| 12.1 | Route 24 From Osizweni Taxi Rank, right into MR483, left R34, right to Utrecht Taxi Rank and return |
| 12.2 | ROUTE 40 FROM UTRECHT TAXI RANK INTO R34, INTO MR483, INTO N11, INTO ALLEN STREET, RIGHT INTO VOORTREKKER STREET TO TERMINAS STREET TAXI RANK IN NEWCASTLE. |
| 12.3 | FROM NEWCASTLE TAXI RANK, LEFT KIRKLAND, RIGHT ALLEN STREET, RIGHT N11, LEFT INTO N3 RIGHT INTO CHURCH STREET TO PIETERMARITZBURG TAXI RANK AND RETURN. |
| 12.4 | FROM NEWCASTLE TAXI RANK, LEFT KIRKLAND, RIGHT ALLEN STREET, RIGHT N11, LEFT N3, LEFT INTO ALICE STREET LEFT INTO ALBERT STREET RIGHT TO UMGENI ROAD DURBAN TAXI RANK AND RETURN. |
| 12.5 | FROM NEWCASTLE TAXI RANK, LEFT KIRKLAND RIGHT ALLEN LEFT N11 LEFT MR483 RIGHT R34 LEFT R33 RIGHT DUMBE TAXI RANK IN PAULPIETERSBURG AND RETURN. |
| 12.6 | Route 37 From Newcastle Taxi Rank turn left into Kirkland Street then turns right into Allen Street then turns left into N11 then turns right into MR483 then turns right into R34 then into the Taxi rank in Empangeni and return. |
| 12.7 | FROM NEWCASTLE TAXI RANK, LEFT KIRKLAND, RIGHT ALLEN STREET, LEFT N11, RIGHT MR483, RIGHT R34 LEFT R33 ONTO R69 RIGHT INTO R618 TO NONGOMA TAXI RANK AND RETURN. |
| 12.8 | FROM NEWCASTLE TAXI RANK LEFT KIRKLAND RIGHT ALLEN STREET LEFT N11 RIGHT MR483 RIGHT R34 ONTO NKANDE ROAD TO NQUTHU TAXI RANK AND RETURN. |
| 12.9 | Route 15 From Osizweni Top Rank P209 Road to Kwa-Mdakane Taxi Rank and return |
| 12.10 | Route 23 From Osizweni Township all units to Madadeni Township all Sections and return |



transport

Department:
Transport
Province of KwaZulu-Natal

GAZETTE

LGKZNG62-2016-JAN

REGION: ALL

| | |
|--|---|
| 1) Application Number: APP0045679 | 2) Gazette Number: LGKZNG62-2016-JAN |
| 3) Applicant: GJ MTAMBO ID NO. 7012040630087 Association: OSIZWENI UTRECHT B.TAXI ASSOCIATION | 4) Applicant Address: P.O BOX 78010 OSIZWENI,NEWCASTLE KWAZULU-NATAL 2952 |
| 5) Existing Licence Holder: NOT APPLICABLE ID NO. NOT APPLICABLE | 6) Existing Licence Holder Address: NOT APPLICABLE |
| 7) Type of application: NEW OPERATING LICENCE | 8) Operating Licence Number: LKN0119791 |
| 9) Vehicle Type: NOT AVAILABLE | 10) 1 x 0 (SEATED) + 0 (STANDING) |
| 11) Region: AMAJUBA | |
| 12.1 | Route 15 From Osizweni Top Rank P209 Road to Kwa-Mdakane Taxi Rank and return |
| 12.2 | Route 23 From Osizweni Township all units to Madadeni Township all Sections and return |
| 12.3 | Route 25 From Good Hpe Supermarket, Blaaubosch BRS, turn into BR1, turn right into MR483, right into Albert Wessels, turn right into Hardwick Street, left into Harding Street, into Allen Street, into Kirkland, right into Voortrekker Street, right to Terminus Street Taxi Rank Newcastle and return |
| 12.4 | Route 31 From Newcastle Taxi Rank, left Kirkland right Allen Street right N11 left R621 left R68 to Dundee Taxi Rank and return |
| 12.5 | FROM NEWCASTLE TAXI RANK, LEFT KIRKLAND, RIGHT ALLEN STREET, RIGHT N11, LEFT INTO N3 RIGHT INTO CHURCH STREET TO PIETERMARITZBURG TAXI RANK AND RETURN. |
| 12.6 | FROM NEWCASTLE TAXI RANK, LEFT KIRKLAND, RIGHT ALLEN STREET, RIGHT N11, LEFT N3, LEFT INTO ALICE STREET LEFT INTO ALBERT STREET RIGHT TO UMGENI ROAD DURBAN TAXI RANK AND RETURN. |
| 12.7 | FROM NEWCASTLE TAXI RANK, LEFT INTO KIRKLAND RIGHT ALLEN STREET LEFT MR483 RIGHT R34 LEFT R33 LEFT TO R33 VRYHEID TAXI RANK AND RETURN. |
| 12.8 | FROM NEWCASTLE TAXI RANK LEFT KIRKLAND RIGHT ALLEN STREET LEFT N11 RIGHT MR483 RIGHT R34 ONTO NKANDE ROAD TO NQUTHU TAXI RANK AND RETURN. |
| 12.9 | Route 37 From Newcastle Taxi Rank turn left into Kirkland Street then turns right into Allen Street then turns left into N11 then turns right into MR483 then turns right into R34 then into the Taxi rank in Empangeni and return. |
| 12.10 | FROM NEWCASTLE TAXI RANK, LEFT KIRKLAND, RIGHT ALLEN STREET, LEFT N11, RIGHT MR483, RIGHT R34 LEFT R33 ONTO R69 RIGHT INTO R618 TO NONGOMA TAXI RANK AND RETURN. |



transport

Department:
Transport
Province of KwaZulu-Natal

GAZETTE

LGKZNG62-2016-JAN

REGION: ALL

| | |
|--|---|
| 1) Application Number: APP0045683 | 2) Gazette Number: LGKZNG62-2016-JAN |
| 3) Applicant: SP MNCUBE ID NO. 7005235533082 Association: OSIZWENI UTRECHT B.TAXI ASSOCIATION | 4) Applicant Address: PO BOX 4209 OSIZWENI NEWCASTLE KWAZULU- NATAL 2952 |
| 5) Existing Licence Holder: NOT APPLICABLE ID NO. NOT APPLICABLE | 6) Existing Licence Holder Address: NOT APPLICABLE |
| 7) Type of application: NEW OPERATING LICENCE | 8) Operating Licence Number: DBN1364471 |
| 9) Vehicle Type: MINIBUS | 10) 1 x 14 (SEATED) + 0 (STANDING) |
| 11) Region: AMAJUBA | |
| 12.1 | Route 2 From Osizweni Post Office along Osiz3 Street, turn left into OB77 Street, turn right into OB2 Street, turn left into Osiz1 Street, turn left into Osiz1 Street, turn left into MR483, left into N11, turn right into Allen Street, left into Kirkland Street, right into Voortrekker Street to Terminus Street Taxi Rank Newcastle and return |
| 12.2 | Route 3 From Makhanya Taxi Rank in Osizweni along OA75 Street, turn right into OA23 Street, turn right into OA1 Street, turn left OSIZ3 Street, turn right into OB77 Street, turn right into OB2 Street, turn left into OSIZ1 Street, turn left into MR483, turn right into Albert Wessels Street, turn right into Hardwick Street, turn left into Harding Street, right into Allen Street, left into Kirkland Street, right into Voortrekker Street to Terminus Street Taxi Rank Newcastle and return |
| 12.3 | Route 17 From Osizweni Taxi Rank OB1 Street, turn left into MR483, right into Albert Wessels Street, right into Hardwick, left into Harding Street, right into Allen Street, left into Kirkland Street, right into Voortrekker Street, right into Terminus Street Taxi Rank Newcastle and return |
| 12.4 | Route 11 From Osizweni High School OE27 Street, turn right OE1 Street, left OSIZ5 Street, turn right into P209 Road, onto P296 Street, turn left into MR483, right into Albert Wessels Street, turn right into Allen Street, left into Kirkland Street, right into voortrekker street, right to Terminus Street Taxi Rank Newcastle and return |
| 12.5 | Route 13 From Osizweni Top Rank P209, onto P296 Street, turn left into MR483, left into N11 Road, right into Allen Street, into Kirkland Street, right into Voortrekker Street, right to Terminus Street Taxi Rank Newcastle and return |



transport

Department:
Transport
Province of KwaZulu-Natal

GAZETTE

LGKZNG62-2016-JAN

REGION: ALL

| | |
|--|---|
| 1) Application Number: APP0045691 | 2) Gazette Number: LGKZNG62-2016-JAN |
| 3) Applicant: WP SITHOLE ID NO. 7612265574082 Association: UMLAZI NORTH TAXI OWNERS ASSOCIATION | 4) Applicant Address: L695 UMLAZI UMLAZI 4031 |
| 5) Existing Licence Holder: A NGOBESE ID NO. 7507195260085 | 6) Existing Licence Holder Address: A798 UMLAZI T/SHIP UMLAZI TOWNSHIP, DURBAN KWAZULU NATAL 4066 |
| 7) Type of application: NORMAL TRANSFER | 8) Operating Licence Number: |
| 9) Vehicle Type: MINIBUS | 10) 1 x 15 (SEATED) + 0 (STANDING) |
| 11) Region: NINGIZMU 2 | |
| 12.1 | Route 3 From Approved Taxi Rank Umlazi Station North Side along Sokesimbone Road, turn left into King Dingane left into Sibusiso Mdakane Road becoming Road R1902, PICK N'DROP, turn left into Prince Mcwayizeni and turn left into Isipingo Old Main Road left to approved Taxi Rank at Alexandra Road, left into Church Lane, turn right into Nwabi Road back to Isipingo Old Main Road and proceed to Umlazi Taxi Rank along the same route in reverse. |
| 12.2 | Route 7 CONDITIONS1. ALL PASSENGERS WILL BE PICKED UP AND DROPPED OFF IN AREAS DESIGNATED BY THE MUNICIPALITY FOR SUCH PURPOSES2. NO PICK UP OF PASSENGERS WILL BE EFFECTED IN AREAS WHICH DO NOT FALL UNDER THE JURISDICTION OF THE ASSOCIATION SAVE PASSENGERS WHO ARE BEING CONVEYED DIRECTLY TO THE STARTING POINT3. ENTRY OR RANKING ON PRIVATE PROPERTY IS NOT PERMITTED WITHOUT THE WRITTEN PERMISSION OF THE LANDLORD, A COPY OF WHICH MUST BE SUPPLIED TO THE BOARD.4. WITHOUT HAVING ENTERED INTO AN AGREEMENT WITH OTHER OPERATORS ON A COMMON ROUTE AS CONTEMPLATED SECTION 88(2)(B) OF ACT 22 OF 2000, THE PICKING UP OR SETTING DOWN OF PASSENGERS ON SUCH ROUTE IS NOT PERMITTED. A COPY OF SUCH AGREEMENT MUST BE SUPPLIED TO THE BOARD.5. AT RANKS, WHETHER ON STREET OR OFF STREET, ONLY THE TAXIS THAT CAN BE ACCOMMODATED IN THE DEMARCATED AREA MAY OCCUPY THE RANK. EXCESS VEHICLES MUST HOLD ELSEWHERE.6. NO PICKING UP OR SETTING DOWN OF PASSENGERS PERMITTED ON ROUTE 5 ALONG THE WESTERN FREEWAY (N3) AND THE M13 EITHER WAY |
| 12.3 | Route 1 From approved Taxi Rank Umlazi Station North side into Sokesimbone Road left into King Dingane Borabora turn around to King Dingane, left into Sibusiso Mdakane Road R1902 PICK N' DROP left into Mangosuthu High Way PICK 'N DROP left into Prince Mshiyeni Memorial Hospital, back to Mangosuthu Highway, left into R102, right into M4, left into Moore Road right into Warwick Avenue, turn right to West Street drop passengers along West Street right into Point Road right into Fisher Street, right into Shepstone Street, left into Pine Street, right into Field Street, left into Queen Street Taxi Rank and proceed to Queen Street Rank OR "Queen Street, right into Russell Street, left into Leopold Street, left into Market Road, into the Service road behind the English Market, and proceed to the Taxi Rank" and return as follows: 1.1. From Queen Street Taxi Rank, right into Russell Street, left into Leopold Street, left into Market Road, into Williams Road, left into Moore Road, into Inkosi Albert Luthuli Freeway (M4), and proceed to Umlazi along the forward route in reverse 1.2. From Warwick Avenue Taxi Rank, left into West Street, right into Williams Road, left into Moore Road, into Inkosi Albert Luthuli Freeway (M4), and proceed to Umlazi along the forward route in reverse NB:NO PICKING UP OF PASSENGERS IN THE CBD ON THE INWARD JOURNEY AND NO DROPPING OFF ON THE OUTWARD JOURNEY |
| 12.4 | Route 2 From Approved Taxi Rank Umlazi Station North side Sokesimbone Road, left into King Dingane, Borabora turn to King Dingane into Sibusiso Mdakane Road becoming Road R1902, PICK 'N DROP, joining South Coast Road, Edwin Swales VC Drive, M7 right into Sarnia Road pass Rossburgh, right turn Umbilo Road right turn Gale Street turn right into Dalton Road to Approved Taxi Stop in Dalton Road and return from Dalton Road, turn right into Williams Road, into Sydney Road, into Sarnia, Umbilo Road, into Edwin Swales VC Drive (M7), right into South Coast Road, into Mangosuthu Highway (M30), RIGHT INTO ROAD 1902 into Sibusiso Mdakane and proceed as per forward route in reverse to Umlazi Taxi Rank at Umlazi Station North Side |



transport

Department:
Transport
Province of KwaZulu-Natal

GAZETTE

LGKZNG62-2016-JAN

REGION: ALL

| | |
|------|---|
| 12.5 | <p>Route 4 From Approved Taxi Rank Umlazi Station North Side Sokesimbone Road turn left King Dingane, Borabora Road turn around back into King Dingane left into Sibusiso Mdakane Road becoming Road R1902 PICK 'N DROP, turn left into Prince Mcwahyenzi and turn left into Isipingo Old Main Road, turn right into Rana Road, turn right into R102 turn left into Prospection Industrial Area, PICK - UP AND SET DOWN and return to Umlazi North Taxi Rank along the same route in reverse.</p> |
| 12.6 | <p>Route 5 From Approved Taxi Rank Umlazi Station North Side Sokesimbone turn left King Dingane Borabora turn around back to King Dingane left Sibusiso Mdakane Road becoming Road R1902 PICK 'N DROP turn left Mangosuthu Highway PICK 'N DROP Prince Mshiyeni Memorial Hospital turn left to R102 Umbilo Road, Berea Road and proceed into and along the Western Freeway (N3) turn left into M13 and turn left into Richmond Road, turn right into Alexandra Road, Clark Road right into Moss Road right into Alexandra Road to Approved Taxi Stop in Swanfield Road, Westmed, and return along the same route to Umlazi North Taxi Rank in reverse</p> |



transport

Department:
Transport
Province of KwaZulu-Natal

GAZETTE

LGKZNG62-2016-JAN

REGION: ALL

| | |
|---|---|
| 1) Application Number: APP0045694 | 2) Gazette Number: LGKZNG62-2016-JAN |
| 3) Applicant: BG DLAMINI ID NO. 7504245287085 Association: OSIZWENI UTRECHT B.TAXI ASSOCIATION | 4) Applicant Address: P.O BOX 78553 OSIZWENI,NEWCASTLE KWAZULU-NATAL 2952 |
| 5) Existing Licence Holder: NOT APPLICABLE ID NO. NOT APPLICABLE | 6) Existing Licence Holder Address: NOT APPLICABLE |
| 7) Type of application: NEW OPERATING LICENCE | 8) Operating Licence Number: DBN1255217 |
| 9) Vehicle Type: NOT AVAILABLE | 10) 1 x 0 (SEATED) + 0 (STANDING) |
| 11) Region: AMAJUBA | |
| 12.1 | Route 13 From Osizweni Top Rank P209, onto P296 Street, turn left into MR483, left into N11 Road, right into Allen Street, into Kirkland Street, right into Voortrekker Street, right to Terminus Street Taxi Rank Newcastle and return |
| 12.2 | Route 17 From Osizweni Taxi Rank OB1 Street, turn left into MR483, right into Albert Wessels Street, right into Hardwick, left into Harding Street, right into Allen Street, left into Kirkland Street, right into Voortrekker Street, right into Terminus Street Taxi Rank Newcastle and return |



transport

Department:
Transport
Province of KwaZulu-Natal

GAZETTE

LGKZNG62-2016-JAN

REGION: ALL

| | |
|---|--|
| <p>1) Application Number: APP0045697</p> <p>3) Applicant: MM ZUMA ID NO. 7402125404088 Association: KWANDENGEZI TAXI OWNERS ASSOCIATION</p> <p>5) Existing Licence Holder: B CELE ID NO. 6608105389088</p> <p>7) Type of application: NORMAL TRANSFER</p> <p>9) Vehicle Type: MINIBUS</p> <p>11) Region: DURBAN WEST</p> | <p>2) Gazette Number: LGKZNG62-2016-JAN</p> <p>4) Applicant Address: PO BOX1208 KWANDENGEZI 3601</p> <p>6) Existing Licence Holder Address: P.O BOX 1435 NEW GERMANY KWAZULU-NATAL KWA-ZULU NATAL 3604</p> <p>8) Operating Licence Number:</p> <p>10) 1 x 12 (SEATED) + 0 (STANDING)</p> |
| <p>12.1</p> | <p>1. KWANDENGEZI TO PINETOWN AND RETURN</p> <p>1.1 From Kwanengezi Taxi Rank in Tom-Tom Road, right into and Along Old Richmond Road (MR518 which becomes MR468), turn Left into the M1, proceed into and along Richmond Road, into Westmead and back into Richmond Road, into and along Old Main Road, turn right into Anderson Street Taxi Rank in Pinetown, and return to Kwanengezi Taxi Rank generally Along the same route in the opposite direction.</p> <p>1.2 Kwanengezi to New Germany and return: From Kwanengezi Taxi Rank in Tom-Tom Road, right into and along Old Richmond Road, turn left into the M1, proceed into and along Richmond Road, into and along Old Main Road, into Crompton Street, Into Shepstone Road (M32), into Eston Road and proceed to The Anderson Street Taxi Rank along Crompton Street, Lauth Road, Glenugie Road, Old Main Road into Anderson Street and return to Kwanengezi Taxi Rank generally along the same Route in the opposite direction.</p> |
| <p>12.2</p> | <p>2. KWANDENGEZI TO DURBAN AND RETURN.</p> <p>2.1 FROM KWANDENGEZI TAXI RANK IN TOM-TOM ROAD, RIGHT INTO AND ALONG OLD MAIN ROAD, INTO THE M1 WHICH BEBOMCES HIGGINSON HIGHWAY IN AN EASTERLY DIRECTION AND PROCEED INTO GRIMSBY ROAD, INTO SOUTH COAST ROAD, INTO M7, INTO UMBILO ROAD, INTO WARWICK AVENUE, INTO ALICE STREET, LEFT INTO LEOPOLD STREET AND PROCEED TO CANNONGATE TAXI RANK, AND RETURN TO KWANDE-NGEZI TAXI RANK GENERALLY ALONG THE SAME ROOOTE IN THE OPPOSITE DIRECTION.</p> <p>2.2 FROM KWANDENGEZI TAXI RANK IN TOM-TOM ROAD, RIGHT INTO AND ALONG OLD RICHMOND ROAD (MR518 WHICH BECOMES MR468), TURN LEFT INTO M1, PROCEED INTO AND ALONG RICHMOND ROAD TO THE ON-RAMP TO THE N3, TURN RIGHT ONTO THE N3 AND PROCEED ALONG THE WESTERN FREEWAY (EAST) INTO OLD DUTCH ROAD, INTO ALICE STREET, INTO SOLDIERS' WAY, RIGHT INTO QUEEN STREET, INTO PINE STREET, INTO RUSSEL STREET, LEFT INTO LEOPOLD STREET AND PROCEED TO CANNONGATE TAXI RANK, AND RETURN TO KWANDE-NGEZI TAXI RANK GENERALLY ALONG THE SAME ROUTE IN THE OPPOSITE DIRECTION.</p> |



transport

Department:
Transport
Province of KwaZulu-Natal

GAZETTE

LGKZNG62-2016-JAN

REGION: ALL

| | |
|--|---|
| 1) Application Number: APP0045698 | 2) Gazette Number: LGKZNG62-2016-JAN |
| 3) Applicant: MP NDLOVU ID NO. 6601095399084 Association: OSIZWENI TAXI ASSOCIATION | 4) Applicant Address: P.O BOX 10601 OSIZWENI KWAZULU-NATAL 2952 |
| 5) Existing Licence Holder: NOT APPLICABLE ID NO. NOT APPLICABLE | 6) Existing Licence Holder Address: NOT APPLICABLE |
| 7) Type of application: NEW OPERATING LICENCE | 8) Operating Licence Number: LKN0125961 |
| 9) Vehicle Type: MINIBUS | 10) 1 x 14 (SEATED) + 0 (STANDING) |
| 11) Region: AMAJUBA | |
| 12.1 | (A) OSIZWENI TAXI ASSOCIATION ROUTES TO NEWCASTLE STARTING POINTS1. From Section C Osizweni (Bob's Shopping Complex). (a) Turn left to Khuzani Shopping Complex on the intersection turn left to Msomi, proceed and turn right to Makhanya Road, proceed till intersection and turn right Five Star Shopping Centre, turn left to Xolani High School Road, proceed till intersection and turn right to Empompini Centre then turn left to (R34) Newcastle Road. (b) Turn right to Long Homes Area, proceed and turn left to Top Rank, proceed until Valley Cafe intersection and turn right to Police Station Road and on the intersection turn left to Ward Six, Zamazama, proceed till Makhasana intersection and turn right, proceed and turn left to Empompini, turn left to (R34) Newcastle Road. (c) Proceed to Osizweni High School turn left and turn right to Top Rank, proceed till Valley Cafe intersection, proceed till Egagasini General Dealer, Phumla Mqashi General Dealer, Makhasana General Dealer proceed and turn left to Empompini Area and turn left to (R34) Newcastle Road. To Newcastle. (a) Proceed from Mathukusa Intersection with (R34) Newcastle Road till N11 (National Road) turn to left to N11 then turn right to Ladysmith Road, Allen Street and turn left to Kirkland Street turn right to Voortrekker and to Newcastle terminus and return. (b) Proceed from Mathukusa Intersection with (R34) Newcastle Road till Intersection turn right to N11 (national Road) and proceed till the left off-ramp to Albert Wessel Drive and proceed to the third intersection and turn right to Ladysmith Road, Allen Street and turn left to either Murchison or Kirkland Street turn right to Voortrekker Road to Newcastle Terminus and return along the reserve route to Osizweni. CONDITIONS: NO PICKING UP OR DROPPING OFF ON THE N34 AND N11 |
| 12.2 | APPROVED ROUTES OSIZWENI TAXI ASSOCIATION ROUTE 1 (A) OSIZWENI TAXI ASSOCIATION ROUTES TO NEWCASTLE STARTING POINTS1. From Section C Osizweni (Bob's Shopping Complex). ROUTES (a) Turn left to Khuzani Shopping Complex on the intersection turn left to Msomi, Proceed and turn right to Makhanya Road, proceed till intersection and turn right to Five Star Shopping Centre, turn left to Xolani High School Road, proceed till intersection and turn right to Empompini Centre then turn left to (R34) Newcastle Road. (b) Turn right to Long Homes Area, proceed and turn left to Top Rank, proceed until Valley Café intersection and turn right to Police Station Road and on the intersection turn left to Ward Six, Zamazama, proceed till Makhasana intersection and turn right, proceed and turn left to Empompini, turn left to (R34) Newcastle Road. (c) Proceed to Osizweni High School turn left and turn right to Top Rank, proceed till Valley Café intersection, proceed till Egagasini General Dealer, Phumla Mqashi General Dealer, Makhasana General Dealer, proceed and turn left to Empompini Area and turn left to (R34) Newcastle Road. To Newcastle. (a) Proceed from Mathukusa Intersection with (R34) Newcastle Road till N11 (National Road) turn to left to N11 then turn right to Ladysmith Road, Allen Street and turn left to Kirkland Street turn right to Voortrekker Road and to Newcastle Terminus and return. (b) Proceed from Mathukusa intersection with (R34) Newcastle Road till intersection turn right to N11 (National Road) and proceed till the left off-ramp to Albert Wessel Drive and proceed to the third intersection and turn right to Ladysmith Road, Allen Street and turn left to either Murchison or Kirkland Street, turn right to Voortrekker Road to Newcastle Terminus and return along the reverse route to Osizweni. CONDITIONS: NO PICKING UP OR DROPPING OFF ON THE R34 AND N11 |



transport

Department:
Transport
Province of KwaZulu-Natal

GAZETTE

LGKZNG62-2016-JAN

REGION: ALL

| | |
|--|---|
| 1) Application Number: APP0045703 | 2) Gazette Number: LGKZNG62-2016-JAN |
| 3) Applicant: NJ MAZIBUKO ID NO. 5411285501080 Association: OSIZWENI UTRECHT B.TAXI ASSOCIATION | 4) Applicant Address: P O BOX 50828 OSIZWENI KWAZULU-NATAL 2940 |
| 5) Existing Licence Holder: NOT APPLICABLE ID NO. NOT APPLICABLE | 6) Existing Licence Holder Address: NOT APPLICABLE |
| 7) Type of application: NEW OPERATING LICENCE | 8) Operating Licence Number: LK0118210 |
| 9) Vehicle Type: MINIBUS | 10) 1 x 14 (SEATED) + 0 (STANDING) |
| 11) Region: AMAJUBA | |
| 12.1 | Route 27 From Manzana School onto OSIZ 5, left into MR483, right into Albert Wessels Street, right into Allen Street, left into Kirkland Street, right into Voortrekker Street to Terminus Street Taxi Rank Newcastle and return |
| 12.2 | Route 2 From Osizweni Post Office along Osiz3 Street, turn left into OB77 Street, turn right into OB2 Street, turn left into Osiz1 Street, turn left into Osiz1 Street, turn left into MR483, left into N11, turn right into Allen Street, left into Kirkland Street, right into Voortrekker Street to Terminus Street Taxi Rank Newcastle and return |
| 12.3 | Route 16 From Grootgeluk School, turn left onto P209 Road, onto P296 Street; turn left into MR483, left into N11 Road, right into Allen Street, left into Kirkland Street, right into Voortrekker Street, right to Terminus Street Taxi Rank Newcastle and return |



transport

Department:
Transport
Province of KwaZulu-Natal

GAZETTE

LGKZNG62-2016-JAN

REGION: ALL

| | |
|--|--|
| 1) Application Number: APP0045704 | 2) Gazette Number: LGKZNG62-2016-JAN |
| 3) Applicant: NJ MAZIBUKO ID NO. 5411285501080 Association: OSIZWENI UTRECHT B.TAXI ASSOCIATION | 4) Applicant Address: P O BOX 50828 OSIZWENI KWAZULU-NATAL 2952 |
| 5) Existing Licence Holder: NOT APPLICABLE ID NO. NOT APPLICABLE | 6) Existing Licence Holder Address: NOT APPLICABLE |
| 7) Type of application: NEW OPERATING LICENCE | 8) Operating Licence Number: LKN0124335 |
| 9) Vehicle Type: MINIBUS | 10) 1 x 13 (SEATED) + 0 (STANDING) |
| 11) Region: AMAJUBA | |
| 12.1 | Route 15 From Osizweni Top Rank P209 Road to Kwa-Mdakane Taxi Rank and return |
| 12.2 | Route 21 From Memezani Store, Johnstone Farm, turn right into MR483, turn right into Albert Wessels Street, right into Hardwick Street, left into Harding Street, right into Allen Street, left into Kirkland Street, right into Voortrekker Street, right into Terminus Street Taxi Rank Newcastle and return |
| 12.3 | Route 23 From Osizweni Township all units to Madadeni Township all Sections and return |
| 12.4 | Route 24 From Osizweni Taxi Rank, right into MR483, left R34, right to Utrecht Taxi Rank and return |
| 12.5 | Route 31 From Newcastle Taxi Rank, left Kirkland right Allen Street right N11 left R621 left R68 to Dundee Taxi Rank and return |
| 12.6 | FROM NEWCASTLE TAXI RANK, LEFT KIRKLAND, RIGHT ALLEN STREET, RIGHT N11, LEFT INTO N3 RIGHT INTO CHURCH STREET TO PIETERMARITZBURG TAXI RANK AND RETURN. |
| 12.7 | Route 31 UTRECHT TO NEWCASTLE From Utrecht Taxi Rank into R34 then into MR483 then into N11 then into Allen Street then right into Voortrekker Street then to Terminus Street Taxi Rank in Newcastle |
| 12.8 | Route 32 NEWCASTLE TO DUNDEE From Newcastle Taxi Rank turn left into Kirkland then right into Allen Street then right into N11 then left into R621 then left into R68 then in to Dundee Taxi Rank and return |
| 12.9 | Route 33 NEWCASTLE TO DURBAN From Newcastle Taxi Rank turn left into Kirkland then turns right into Allen Street then turns right into N11 then turns left into N3 then turns left into Alice Street then turns left into Albert Street then turns right into Umgeni Road Durban Taxi Rank and return. |



transport

Department:
Transport
Province of KwaZulu-Natal

GAZETTE

LGKZNG62-2016-JAN

REGION: ALL

| | |
|-------|--|
| 12.10 | <p>Route 34</p> <p>NEWCASTLE TO NQUTHU</p> <p>From Newcastle Taxi Rank turn left into Kirkland then turns right into Allen Street then turns left into N11 then turns right into MR483 then turns right into R34 onto Nkande Road to Nquthu Taxi Rank and return.</p> |
| 12.11 | <p>Route 35</p> <p>NEWCASTLE TO EMPANGENI</p> <p>From Newcastle Taxi Rank turns left into Kirkland Street then turn right into Allen Street then turns left into N11 then turns right into MR483 then turns right into R34 then to the Taxi rank in Emangeni and return.</p> |
| 12.12 | <p>Route 36</p> <p>NEWCASTLE TO NONGOMA</p> <p>From Newcastle Taxi Rank turn left into Kirkland then turns right into Allen Street then turns left into N11 then turns right into MR483 then turns right into R34 then turns left into R33 then onto R69 then turns right into R618 to Nongoma Taxi Rank and return.</p> |
| 12.13 | <p>FROM NEWCASTLE TAXI RANK, LEFT KIRKLAND, RIGHT ALLEN STREET, RIGHT N11, LEFT N3, LEFT INTO ALICE STREET LEFT INTO ALBERT STREET RIGHT TO UMGENI ROAD DURBAN TAXI RANK AND RETURN.</p> |
| 12.14 | <p>FROM NEWCASTLE TAXI RANK, LEFT INTO KIRKLAND RIGHT ALLEN STREET LEFT MR483 RIGHT R34 LEFT R33 LEFT TO R33 VRYHEID TAXI RANK AND RETURN.</p> |
| 12.15 | <p>FROM NEWCASTLE TAXI RANK, LEFT KIRKLAND RIGHT ALLEN LEFT N11 LEFT MR483 RIGHT R34 LEFT R33 RIGHT DUMBE TAXI RANK IN PAULPIETERSBURG AND RETURN.</p> |
| 12.16 | <p>FROM NEWCASTLE TAXI RANK LEFT KIRKLAND RIGHT ALLEN STREET LEFT N11 RIGHT MR483 RIGHT R34 ONTO NKANDE ROAD TO NQUTHU TAXI RANK AND RETURN.</p> |
| 12.17 | <p>Route 37</p> <p>From Newcastle Taxi Rank turn left into Kirkland Street then turns right into Allen Street then turns left into N11 then turns right into MR483 then turns right into R34 then into the Taxi rank in Empangeni and return.</p> |
| 12.18 | <p>FROM NEWCASTLE TAXI RANK, LEFT KIRKLAND, RIGHT ALLEN STREET, LEFT N11, RIGHT MR483, RIGHT R34 LEFT R33 ONTO R69 RIGHT INTO R618 TO NONGOMA TAXI RANK AND RETURN.</p> |



transport

Department:
Transport
Province of KwaZulu-Natal

GAZETTE

LGKZNG62-2016-JAN

REGION: ALL

| | |
|---|--|
| 1) Application Number: APP0045712 | 2) Gazette Number: LGKZNG62-2016-JAN |
| 3) Applicant: S.F ZWANE ID NO. 5111025624081 Association: SIZWE TAXI ASSOCIATION | 4) Applicant Address: P.O BOX 69796 NGQAYIZIVELE,NEWCASTLE KWAZULU-NATAL 2952 |
| 5) Existing Licence Holder: NOT APPLICABLE ID NO. NOT APPLICABLE | 6) Existing Licence Holder Address: NOT APPLICABLE |
| 7) Type of application: NEW OPERATING LICENCE | 8) Operating Licence Number: DBN1252196 |
| 9) Vehicle Type: NOT AVAILABLE | 10) 1 x 0 (SEATED) + 0 (STANDING) |
| 11) Region: AMAJUBA | |
| 12.1 | ROUTE 3 OSIZWENI TO NEWCASTLE AND RETURN. From Osizweni Section A,D&F via Top Rank,Ward Five towards Empompini and join Main Road P483 join N11 turn right into Allen Street turn left into Kirklands Street,turn into Voortrekker Street into Newcastle Taxi Rank.RETURN: SAME AS FORWARD ROUTERESTRICTION: NO RESTRICTION TO AND FROM.B. From Osizweni Section C,D & F Pass Makhanya Emafour,Jakkalspan and join P483 turn N11,turn right into Allen Street left into Kirkland Street,turn right into Voortrekker Street into Newcastle Taxi Rank.RETURN: SAME AS FORWARD ROUTE.RESTRICTION: NO RESTRICTION TO AND FROM.C. From Osizweni Section C,D & F Emathangini,Emaromeni,Esitolo Esitolo,Esimbomvini,Xolani towards Empompini and join P483, turn right into Hardwick Street,left into Harding Street,right into Allen Street,left into Sutherland,turnright into Voortrekker Street into Newcastle taxi rank.RETURN:SAME AS FORWARD ROUTERESTRICTION TO AND FROM.D.From Osizweni Section C,D & F pass Khuzani,Manzana,and join P483,turn right into Asiphepe Road,Albert Wessels Road,turn right into Hardwick Street,left into Murchison Street,turn right into Voortrekker Street int Newcastle taxi rank.RETURN:SAME AS FORWARD ROUTE,RESTRICTION:NO RESTRICTION TO AND FROM.E.From Mndozo via Dicks,join P483,turn right into Asiphepe Road,into Albert Wessels Street,turn right into Farraday Street,right into Hardwick Street,left into Murchison Street,turn right into Voortrekker Street into Newcastle taxi rank.RETURN:SAME AS FORWARD ROUTE.RESTRICTION:NO RESTRICTION TO AND FROM. |
| 12.2 | ROUTE 1 FROM OSIZWENI TO MADADENIFrom Osizweni Township all Sections using authorised public road transport to join P483 at Empompini Teku,Khuzani then turn right at Teku to join BR1. |
| 12.3 | ROUTE 2 OSIZWENI TO MADADENIAll section at Osizweni Township to join P483 at Jackalspan passing Empompini Teku,Khuzani then turn right to join BR2 into Madadeni passing Breuery then use any other authorised public transport route via Madadeni Shopping Center,Amajuba Regional Office use all ranking and shopping facilities. |
| 12.4 | 7. NEWCASTLE TO JOHANNESBURGFrom Newcastle Taxi rank,join Voortrekker Street,left to Kirkland Street,turn left to allen Street,turn left to N11 to R23 until Pienaar Street,turn left to Allen Street,turn leftto N11 to R23 until Pienaar Street in Volkrust turn left into R23,pass Greylingstrad,Balfour,turn right into N3,turn into M2,off to Harrow,into Anderson,turn right to Rissik Street,turn right to Devilliers,turn left into Wanderers,into park City Rank.Return journey,depart from ark City Rank, Devilliers Street,turn left Harrison Street,turn right into Commissioner Street,turn left into Simmond Street,into M2 East into N3 and then continue with same route. |
| 12.5 | 8. NEWCASTLE TO VRYHEIDSizwe Taxi Rank in Newcastle to join Voortkker Street turn left into Marchison Street,right into Allen Street Continue with N11,turn right P483 Road,turn right to R34 road,turn left at Bllod River to R34 Road into Vryheid join Kerk Street up to Vryheid Station Taxi Rank and return over the same route.RESTRICTION: PASSENGER TO BE PICKED AND DROPPED OF AT BLOOD RIVER ONLY. |
| 12.6 | 14. ROUTE TO DUNDEEFFrom Newcastle Taxi Rank into Voortrekker Srteet,turn to Allen Street to N11,bypass Danhauser to Dundee Taxi Rank and return.NO PICKING UP EN ROUTE ON FORWARD JOURNEY,NO PICKING UP OR DROPPING OFF EN ROUTE ON RETURN JOURNEY. |
| 12.7 | 17. Newcastle to SpringFrom Sizwe Taxi Rank Newcastle into Voortrekker street, turn left into Kirkland street left into Allen street into N11 R23 Volkrus until Pienaar street, then left into R23 again passing Greylingstad, turn right into R51 passing Balfour Nigel up to Spring into second street then to long distance taxi at model transfer centre and return on the same route.NO PICKING UP EN ROUTE ON FORWARD JOURNEY,NO PICKING UP OR DROPPING OFF EN ROUTE ON RETURN JOURNEY. |
| 12.8 | 9. NEWCASTLE TO PAULPIETERSBURGFrom Newcastle Taxi Rank join Voortrekker Street turn left into Marchison Street right into Allen Street,turn left into N11 turn right to join P483 turn right R34 turn left at Blood River to R34 towards Still Water,from Still Water turn left into Paulpietersburg Taxi Rank,return over same route. |



transport

Department:
Transport
Province of KwaZulu-Natal

GAZETTE

LGKZNG62-2016-JAN

REGION: ALL

- 12.9** ROUTE 11 OSIZWENI TO UTRECHT & RETURN (a) From Osizweni Section C, D & E via Top Rank towards Empompini join P483 Road via Kubeka stand Eshlahleni Jackalaspans, Dicks turn off Mndozo School H\Khumalo Stand, Esiteshini, Rautmans Dairy Stop, Zimbuthu Area Stop, KwaCele Stop via either White City Emadeleni to Utrecht taxi Rank. Return as same as forward route. Restriction: No restriction to and from. (b) From Osizweni Section via Makhanya, Ema Four P483 Road via Enyonini Stop, Emasangweni stop Dicks bus stop, Zimbuthu Area via either White City or Emadeleni until Utrecht Taxi Rank. RETURN: SAME AS FORWARD ROUTE. RESTRICTION: NO RESTRICTION TO AND FROM. (c) From Osizweni C, D & E via Top Rank, Emathangini, Emaromeni Esitolo Esibomvu Xolani towards Empompini via P483 Road to Dick turn off Mndozo bus Stop to Madeleni until Utrecht Taxi Rank. RETURN: SAME AS FORWARD ROUTE. RESTRICTION: NO RESTRICTION TO AND FROM. (d) From Osizweni Section C, D & E via khuzani, Manzana & join main road to P483 Dicks turn off Mndozo bus Stop Zimbuthu Area, Kwacele Stop via White City or Emadeleni until Utrecht Taxi Rank. RETURN: SAME AS FORWARD ROUTE. RESTRICTION: NO RESTRICTION TO AND FROM.



transport

Department:
Transport
Province of KwaZulu-Natal

GAZETTE

LGKZNG62-2016-JAN

REGION: ALL

| | |
|---|---|
| 1) Application Number: APP0045716 | 2) Gazette Number: LGKZNG62-2016-JAN |
| 3) Applicant: S.F ZWANE ID NO. 5111025624081 Association: SIZWE TAXI ASSOCIATION | 4) Applicant Address: P.O BOX 69796 INGQAYIZIVELE,NEWCASTLE KWAZULU-NATAL 2951 |
| 5) Existing Licence Holder: NOT APPLICABLE ID NO. NOT APPLICABLE | 6) Existing Licence Holder Address: NOT APPLICABLE |
| 7) Type of application: NEW OPERATING LICENCE | 8) Operating Licence Number: LKN0120353 |
| 9) Vehicle Type: MINIBUS | 10) 1 x 12 (SEATED) + 0 (STANDING) |
| 11) Region: AMAJUBA | |
| 12.1 | ROUTE 1 FROM OSIZWENI TO MADADENI From Osizweni Township all Sections using authorised public road transport to join P483 at Empompini Teku, Khuzani then turn right at Teku to join BR1. |
| 12.2 | ROUTE 2 OSIZWENI TO MADADENI All section at Osizweni Township to join P483 at Jackalspan passing Empompini Teku, Khuzani then turn right to join BR2 into Madadeni passing Breuery then use any other authorised public transport route via Madadeni Shopping Center, Amajuba Regional Office use all ranking and shopping facilities. |
| 12.3 | ROUTE 3 OSIZWENI TO NEWCASTLE AND RETURN. From Osizweni Section A, D & F via Top Rank, Ward Five towards Empompini and join Main Road P483 join N11 turn right into Allen Street turn left into Kirklands Street, turn into Voortrekker Street into Newcastle Taxi Rank. RETURN: SAME AS FORWARD ROUTE. RESTRICTION: NO RESTRICTION TO AND FROM. B. From Osizweni Section C, D & F Pass Makhanya Emafour, Jakkalspan and join P483 turn N11, turn right into Allen Street left into Kirkland Street, turn right into Voortrekker Street into Newcastle Taxi Rank. RETURN: SAME AS FORWARD ROUTE. RESTRICTION: NO RESTRICTION TO AND FROM. C. From Osizweni Section C, D & F Emathangini, Emaromeni, Esitolo Esitolo, Esimbomvini, Xolani towards Empompini and join P483, turn right into Hardwick Street, left into Harding Street, right into Allen Street, left into Sutherland, turn right into Voortrekker Street into Newcastle taxi rank. RETURN: SAME AS FORWARD ROUTE. RESTRICTION: NO RESTRICTION TO AND FROM. D. From Osizweni Section C, D & F pass Khuzani, Manzana, and join P483, turn right into Asiphepe Road, Albert Wessels Road, turn right into Hardwick Street, left into Murchison Street, turn right into Voortrekker Street into Newcastle taxi rank. RETURN: SAME AS FORWARD ROUTE. RESTRICTION: NO RESTRICTION TO AND FROM. E. From Mdozo via Dicks, join P483, turn right into Asiphepe Road, into Albert Wessels Street, turn right into Farraday Street, right into Hardwick Street, left into Murchison Street, turn right into Voortrekker Street into Newcastle taxi rank. RETURN: SAME AS FORWARD ROUTE. RESTRICTION: NO RESTRICTION TO AND FROM. |
| 12.4 | 4. NEWCASTLE - ERMELO From Newcastle Terminus Taxi Rank, into Voortrekaar, turn left into Kirkland Street, turn left into Allen Street, into P354T, into N11-4, pass Charlestown, pass Volkrust, pass Amersfort entr with N11 Road to Ermelo with Kerk Street and turn right into Ermelo Taxi Rank |
| 12.5 | 6. NEWCASTLE - PONGOLA From Newcastle Taxi rank, proceed straight across Terminus Street, into Voortrekker Street, turn left to Kirkland Street, turn right to Allen Street, via Arbor Park Suburb, turn left to N11 turn right to P486, via Osizweni to Utrecht, turn right to Utrecht Road intersection enter P41(R34), turn left at Blood River intersection into P34-3(R33), via Stillwater BP Garage, turn right at cross Road before Vryheid into P523(R33) via Bhokuzulu Township into P46(R69), via Louwsburg, turn left at Road intersection into P52-3 (R66), via magudu, turn left to N2 into Pongola Taxi Rank. |
| 12.6 | ROUTE 11 OSIZWENI TO UTRECHT & RETURN (a) From Osizweni Section C, D & E via Top Rank towards Empompini join P483 Road via Kubeka stand Eshlaheni Jackalspan, Dicks turn off Mdozo School HXhumalo Stand, Esiteshini, Rautmans Dairy Stop, Zimbuthu Area Stop, KwaCele Stop via either White City Emadeleni to Utrecht taxi Rank. Return as same as forward route Restriction: No restriction to and from (b) From Osizweni Section via Makhanya, Ema Four P483 Road via Enyonini Stop, Emasangweni stop Dicks bus stop, Zimbuthu Area via either White City or Emadeleni until Utrecht Taxi Rank. RETURN: SAME AS FORWARD ROUTE. RESTRICTION: NO RESTRICTION TO AND FROM. (c) From Osizweni C, D & E via Top Rank, Emathangini, Emaromeni Esitolo Esibomvu Xolani towards Empompini via P483 Road to Dick turn off Mdozo bus Stop to Madeleni until Utrecht Taxi Rank. RETURN: SAME AS FORWARD ROUTE. RESTRICTION: NO RESTRICTION TO AND FROM. (d) From Osizweni Section C, D & E via khuzani, Manzana & join main road to P483 Dicks turn off Mdozo bus Stop Zimbuthu Area, Kwacele Stop via White City or Emadeleni until Utrecht Taxi Rank. RETURN: SAME AS FORWARD ROUTE. RESTRICTION: NO RESTRICTION TO AND FROM. |



transport

Department:
Transport
Province of KwaZulu-Natal

GAZETTE

LGKZNG62-2016-JAN

REGION: ALL

| | |
|---|---|
| 1) Application Number: APP0045728 | 2) Gazette Number: LGKZNG62-2016-JAN |
| 3) Applicant: AM MZELEMU ID NO. 6201135432084 Association: BAMBANANI TAXI ASSOCIATION(KZN) | 4) Applicant Address: P.O BOX 48545 MUNSTER 4278 |
| 5) Existing Licence Holder: ZJ NGELEKA ID NO. 6401110530080 | 6) Existing Licence Holder Address: P O BOX 10454 OSLO BEACH PORT SHEPSTONE,KZN KWA-ZULU NATAL 4240 |
| 7) Type of application: NORMAL TRANSFER | 8) Operating Licence Number: LKNKZN0154768 |
| 9) Vehicle Type: NOT AVAILABLE | 10) 1 x 14 (SEATED) + 0 (STANDING) |
| 11) Region: UGU-OGWINI | |
| 12.1 | 1.PORT EDWARD /IZINGOLWENI /BREAMER/MARGATE ROUTE Starting point – Breamer Road, Izingolweni, Port Edward turn left into Breamer Road. Proceed along Breamer Road Towards Izingolweni, turn right- gravel road Breamer /Nzimakwe Road, Enkoneni Store- drop off and pick up, proceed along gravel Road – Enkoneni towards Nzimakwe, proceed along, pass Entabeni School, proceed Sompisi Store, turn left D861 to Woza, proceed to Bhambula Taxi Rank, Thongasi Road towards Port Edward, proceed pass Thongasi School, Thongasi Taxi Rank, Balula Road, turn right towards Port Edward Taxi Rank, same routine back. |
| 12.2 | 2.PORT EDWARD TO WOZA / NZIMAKWE ROUTE Port Edward Taxi Rank turn right into main Road robot, proceed R61 toll towards Margate , proceed R61 Palm Beach, turn left towards Izingolweni. Nzimakwe Road ---tarr road, proceed to Munster Road –Munster Shopping Centre, turn right into Izingolweni gravel Road pass Jericho Store pick up and drop off at Gate store, Thongasi Road D1097, turn right D0861- Woza Road, proceed straight along Woza Road, turn left to Port Edward Taxi Rank. |
| 12.3 | 3.PORT EDWARD / XOLO/ GCILIMA ROUTE PORT Edward Taxi Rank towards Xolo route tribal area, Port Edward/ Izingolweni Tarr Road, turn right Penduka towards Gcilima and Margate Taxi Rank, proceed with gravel Road --- Penduka Manzamhlophe gravel Road, proceed pass Jabulani store D1095 gravel Xolo service gravel road, proceed along towards Gcilima, Kwa Mkhize store – drop off and pick up, turn left to D1092 Nkothaneni, turn around at Nkothaneni/Thuthuka Taxi Rank, turn right – Okhushwini gravel road, Thokotho Road service Delihlazo Taxi Rank, turn around same back. |
| 12.4 | 4.PORT EDWARD TO PORT SHEPSTONE From Port Edward Taxi Rank turn right to the robot, at the robot turn left to R61 and proceed with R61 towards Munster pick up and drop off at munster, proceed to Trafalgar pick up and drop off and proceed towards San Lameer pick up and drop off Marina Beach proceed towards Southbroom Bus stop pick up and drop. Proceed straight with R61, turn left to Alford Road and turn right with Alford to R620, proceed with R620 Marine Drive to Manaba pick up and drop off at Manaba bus stop, proceed with Marine Drive Uvongo pick up and drop off Uvongo bus stop, proceed to St Michaels pick up and drop off at St Michaels, proceed to Shelly Beach stop at Abri Spies pick up and drop off, proceed with Marine Drive towards Mc Donalds Farm stop and drop off Port Shepstone Technikon proceed with R61turn right at Quarry Road intersection turn left in Bazley Road turn left into Cornner Road turn right in Mc Arthur street turn right in Dennis Shepstone turn left in Ryder street across Nelson Mandela into Port Shepstone Taxi Rank same route back to Port Edward. (Change of starting point) as per the decision of the Board |
| 12.5 | 5.PORT EDWARD TO MARGATE From Port Edward Taxi Rank turn right to the robot, at the robot turn left to R61 and proceed with R61 towards Munster pick up and drop off at Munster, proceed to Trafalgar pick up and drop off and proceed towards San Lameer pick up and drop off Marina Beach proceed towards Southbroom bus stop pick up and drop off, proceed straight with R61, turn left to Alford Road and turn right with Alford to R620, proceed with R620 to Emoyeni Taxi Rank, same route back to the rank. |

CONTINUES ON PAGE 258 - PART 3



KWAZULU-NATAL PROVINCE
KWAZULU-NATAL PROVINSIE
ISIFUNDAZWE SAKWAZULU-NATALI

Provincial Gazette • Provinsiale Koerant • Igazethi Yesifundazwe

GAZETTE EXTRAORDINARY — BUITENGEWONE KOERANT — IGAZETHI EYISIPESHELI

(Registered at the post office as a newspaper) • (As 'n nuusblad by die poskantoor geregistreer)
(Irejistiwee njengephephandaba eposihhovisi)

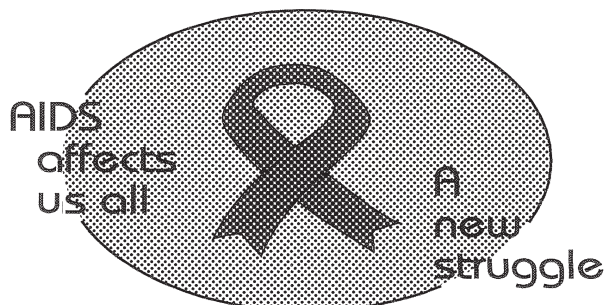
Vol. 10

PIETERMARITZBURG
18 FEBRUARY 2016
18 FEBRUARIE 2016
18 KUNHLOLANJA 2016

No. 1608

PART 3 OF 3

We all have the power to prevent AIDS



**AIDS
HELPLINE**

0800 012 322

DEPARTMENT OF HEALTH

Prevention is the cure

N.B. The Government Printing Works will not be held responsible for the quality of "Hard Copies" or "Electronic Files" submitted for publication purposes

ISSN 1994-4558



9 771994 455008

01608



transport

Department:
Transport
Province of KwaZulu-Natal

GAZETTE

LGKZNG62-2016-JAN

REGION: ALL

| | |
|------|---|
| 12.6 | <p>6.GCILIMA TO MARGATE Gcilima Taxi Rank, Gcilima R-d Margate, service turn left Nkampini-Mbambi High School pick up drop off Mqadi stopping zone, turn right D203- Bhokodisa, stop at Mhlabulungile School, Thandokuhle Store/Shaka Store drop off and pick up, proceed along D203, turn left R61 towards Margate, turn left at Ramsgate turn off, turn right at Alford Avenue, turn left in Marine drive, turn into Emoyeni Taxi Rank, return same back to Gcilima.</p> |
| 12.7 | <p>7.MVUTSHINI TO MARGATE From Mvutshini Star points Taxi Rank, proceed with gravel road to Mankuntshane pick up at Mbhele bus stop, turn right to D1091 at Banguni store pick up Banguni store, proceed then turn left into gravel road Oatlands towards Gamalakhe, turn right into Fascadeale Road to Ramsgate pick up and drop off Ramsgate turn left with R620 to Margate-proceed with Marine Drive turn right to Margate Taxi Rank, same route back to Mvutshini.</p> |
| 12.8 | <p>8.GCILIMA ROUTE TO MARGATE Gcilima Taxi Rank, Gcilima road, Margate service – turn left Nkampini – Mbambi High School pick up and drop off, Mqadi stopping zone turn right D203 – Bhokodisa, stop at Mhlabulungile School, Thandokuhle / Shaka store drop off and pick up, proceed along D203, turn left at R61 towards Margate, turn left at Ramsgate turn off, turn left in Marine Drive, turn right into Emoyeni Taxi Rank, and return opposite route back.</p> |
| 12.9 | <p>9.LAMONT ROUTE – MARGATE From Mankuntshane Rank, turn right gravel road D1091, stop Mlonde High School, proceed along D1091 gravel road, Dlamini stop pick up and drop off, Mthombothi School stopping zone, proceed along to Ludimala Clinic --- pick up and drop off zone, Lamont big stop – drop off and pick up – Dip Tank, turn off to service road Ngwemabala, turn towards Sunduza Taxi Rank. Use the same route back to Margate Taxi Rank and return.</p> |



transport

Department:
Transport
Province of KwaZulu-Natal

GAZETTE

LGKZNG62-2016-JAN
REGION: ALL

| | |
|---|--|
| 1) Application Number: APP0045729 | 2) Gazette Number: LGKZNG62-2016-JAN |
| 3) Applicant: AM MZELEMU ID NO. 6201135432084 Association: BAMBANANI TAXI ASSOCIATION(KZN) | 4) Applicant Address: PO BOX 48545 MUNSTER 4278 |
| 5) Existing Licence Holder: ZJ NGELEKA ID NO. 6401110530080 | 6) Existing Licence Holder Address: PO BOX 48545 MUNSTER 4278 |
| 7) Type of application: NORMAL TRANSFER | 8) Operating Licence Number: |
| 9) Vehicle Type: MINIBUS | 10) 1 x 15 (SEATED) + 0 (STANDING) |
| 11) Region: UGU-OGWINI | |
| 12.1 | <p>PORT EDWARD / MARGATE ROUTE Margate Taxi Rank</p> <p>turn left to Marine Drive, pick up at Villa Del Sol, turn right Alford Avenue 61 - turn left R61 Toll Road, proceed with Toll through Southbroom, pick up and drop off Southbroom, proceed along R620 towards Port Edward, pick up and dropoff at San Lameer, proceed on the R620 towards Trafalgar, pick and drop off at Trafalgar proceed on the R620 towards Munster, pick up and drop off at Munster, proceed on the R620 pick up and drop off at Izingolweni turn off, proceed R620 towards Port Edwards same route back to Margate.</p> <p>DECISION: APPROVED SUBJECT TO ROUTE BEING REDESCRIBED TO COMMENCE AT PORT EDWARD AND END MARGATE.</p> |
| 12.2 | <p>PORT EDWARD /IZINGOLWENI/BRAEMER/MARGATE ROUTE</p> <p>Starting point - Braemar Road, Izingolweni, Port Edward, turn left into Braemar Road, proceed along Braemar Road towards Izingolweni, turn right - gravel road Braemar/ nzimande road, enkoneni Store-drop off and pick up, proceed along gravel road- Enkomeni towards Nzimande, proceed along pass Entabeni School, proceed Sombisi Store, turn left D861 to Woza proceed to Bambula taxi rank tongaat Road towards Port Edward proceed pass Tongasi School, Tongasi taxi Rank, Baluna Road turn right towards Port edward Taxi rank same route back.</p> |
| 12.3 | <p>3. PORT EDWARD TO WOZA /NZIMAKWE ROUTE</p> <p>Port Edward Taxi rank turn right into Main Road robots proceed R61 toll towards Margate, proceed R61 pas Palm Beach, turn left towards Izingolweni, Nzimakwe Road - Tarr Road proceed to the Old Munster Road - Munster Shopping Centre, turn right into Izingolweni gravel Road pass Jerico Store, pick up and drop off at Gate Store, Tongasi Road D1097,turn right D0861 - Woza Road proceed straight along Woza Road, turn left to Port Edward Taxi Rank.</p> |
| 12.4 | <p>4. PORT EDWARD / XOLO / GCILIMA ROUTE</p> <p>Port Edward Taxi rank towards Xolo route tribal area, Port Edward / Izingolweni tar Road, turn right Penduka towards Gcilima and towards Margate taxi rank proceed with gravel road -Penduka Manzamhlophe gravel Road proceed pass Jabulani Store D1095 gravel Xolo Service gravel road proceed along towards Gdilima, kwaMkhize Store - drop off and pick up turn left to D1092 Nkoneni, turn around at Nkoneni / Tutuka Taxi Rank, turn right - Okhushwini gravel road - Thokothe Road - Service road, Delihlazo Taxi rank, turn around same route back.</p> |
| 12.5 | <p>GCILIMA ROUTE TO MARGATE</p> <p>Gcilima Taxi Rank, Gcilima Road, Margate, Service - turn left Nkampini - Mbambi High School pick up and drop off, Mqadi stopping Zone, turn right D203 - Bhodisa, stop at mhlalungile School, Thandokuhle / Shaka Store drop off and pick up proceed along D203, turn left R61 towards margate, turn left at Ramsgate turn off, turn right at Alford Avenue, turn left in Marine Drive, turn right into Emoyeni taxi rank, return opposite route back.</p> <p>DECISION: APPROVED</p> |



transport

Department:
Transport
Province of KwaZulu-Natal

GAZETTE

LGKZNG62-2016-JAN

REGION: ALL

| | |
|------|--|
| 12.6 | <p>6. GCILIMA ROUTE TO MARGATE TAXI RANK From Margate Taxi rank turn left in R61 Marine drive proceed on the R61 towards Ramsgate, use Old Ramsgate Road - Road at Southbroom, turn right into Bushy Vale No.1 proceed on gravel road come out at Bushy Vale No. 3 D337 - Marina Beach, pick up at Gcilima Phathwa High School, turn on the R102Marina Beach, pick and drop off zone at Southbroom, turn left on the R102 to Ramsgate, take Ramsgate turn off on Toll Road, turn right at Alford Avenue, turn left in R61 Marine Drive turn right into Emoyeni Taxi Rank. DECISION: APPROVED SUBJECT TO ROUTE BEING REDESCRIBED TO COMMENCE AT GCILIMA EN AT MARGATE.</p> |
| 12.7 | <p>MVUSHINI ROUTE - MARGATE</p> <p>Turn left into Marine Drive, proceed straight into Marine drive, turn right into Fascadale Road turn right into gravel Road - oatslands - towards Gamalakhe, turn right into D1097, turn left into D1091 at Bungani Store proceed straight into gravel road, pick up and drop off at the Star points Rank, Mvutshini stop - off and pick up, Wilton Road - proceed left Stop at Mbhele stop - pick up and drop off points, turn right Mankutshane Road gravel, turn around at mankutshane rank same route back to Margate. DECISION: APPROVED SUBJECT TO ROUTE BEING REDESCRIBED TO COMMENCE AT MVUSHINI AND END AT MARGATE.</p> |
| 12.8 | <p>8. LAMONT ROUTE – MARGATE</p> <p>From Mankutshane rank, turn right gravel Road D1091, Stop Monde High School proceed along D1091 gravel Road, Dlamini stop pick and drop off, Mthombothi School stopping zone proceed along to Ludimola Clinic - pick and drop off zone, Lamong Big stop - stop off and pick up - Dip Tank, turn off to Service Road Nqmwemabala, turn right towards Sunduza Road proceed straight with Dingstone gravel Road, turn around at Sunduza taxi Rank use the same route back to Margate taxi rank and return.</p> |
| 12.9 | <p>9. PORT EDWARD - PORT SHEPSTONE ROUTE</p> <p>Turn right in marine Drive - R61, proceed with Marine Drive towards Shelley Beach, Manaba pick up on marine Drive - Golden Moon, drop off in Marine Drive - Uvongo Bus Stop Uvongo - marine Drive pickup and drop off at St. Michael-on- Sea proceed Marine Drive R61 towards Shelly Beach, stop at Abrie Spies marine Drive at pick up and drop off Zone proceed with Marine Drive, stop and pick up in Marine Drive (Old Drive-In), proceed with Marine Drive-pick up and drop off at Old Mcdonalds farm, stop and drop off at Port Shepstone Technikon proceed with the R61 - turn right at Quarry Road intersection, turn left in Bazely Road, turn left in Conner Street, turn right in McArthur Street, turn right in Dennis Shepstone, turn left in Ryder Street across Nelson Mandela Drive into Port Shepstone Taxi Rank same route back.</p> |



transport

Department:
Transport
Province of KwaZulu-Natal

GAZETTE

LGKZNG62-2016-JAN
REGION: ALL

| | |
|---|---|
| 1) Application Number: APP0045731 | 2) Gazette Number: LGKZNG62-2016-JAN |
| 3) Applicant: AM MZELEMU ID NO. 6201135432084 Association: BAMBANANI TAXI ASSOCIATION(KZN) | 4) Applicant Address: P.O BOX 48545 MUSTER 4278 |
| 5) Existing Licence Holder: ZJ NGELEKA ID NO. 6401110530080 | 6) Existing Licence Holder Address: P O BOX 10454 OSLO BEACH PORT SHEPSTONE,KZN KWA-ZULU NATAL 4240 |
| 7) Type of application: NORMAL TRANSFER | 8) Operating Licence Number: LKNKZN0154767 |
| 9) Vehicle Type: NOT AVAILABLE | 10) 1 x 15 (SEATED) + 0 (STANDING) |
| 11) Region: UGU-OGWINI | |
| 12.1 | 1.PORT EDWARD /IZINGOLWENI /BREAMER/MARGATE ROUTE Starting point – Breamer Road, Izingolweni, Port Edward turn left into Breamer Road. Proceed along Breamer Road Towards Izingolweni, turn right- gravel road Breamer /Nzimakwe Road, Enkoneni Store- drop off and pick up, proceed along gravel Road – Enkoneni towards Nzimakwe, proceed along, pass Entabeni School, proceed Sompisi Store, turn left D861 to Woza, proceed to Bhambula Taxi Rank, Thongasi Road towards Port Edward, proceed pass Thongasi School, Thongasi Taxi Rank, Balula Road, turn right towards Port Edward Taxi Rank, same routine back. |
| 12.2 | 2.PORT EDWARD TO WOZA / NZIMAKWE ROUTE Port Edward Taxi Rank turn right into main Road robot, proceed R61 toll towards Margate , proceed R61 Palm Beach, turn left towards Izingolweni. Nzimakwe Road ---tarr road, proceed to Munster Road –Munster Shopping Centre, turn right into Izingolweni gravel Road pass Jericho Store pick up and drop off at Gate store, Thongasi Road D1097, turn right D0861- Woza Road, proceed straight along Woza Road, turn left to Port Edward Taxi Rank. |
| 12.3 | 3.PORT EDWARD / XOLO/ GCILIMA ROUTE PORT Edward Taxi Rank towards Xolo route tribal area, Port Edward/ Izingolweni Tarr Road, turn right Penduka towards Gcilima and Margate Taxi Rank, proceed with gravel Road --- Penduka Manzamhlophe gravel Road, proceed pass Jabulani store D1095 gravel Xolo service gravel road, proceed along towards Gcilima, Kwa Mkhize store – drop off and pick up, turn left to D1092 Nkothaneni, turn around at Nkothaneni/Thuthuka Taxi Rank, turn right – Okhushwini gravel road, Thokothe Road service Delihlazo Taxi Rank, turn around same back. |
| 12.4 | 4.PORT EDWARD TO PORT SHEPSTONE From Port Edward Taxi Rank turn right to the robot, at the robot turn left to R61 and proceed with R61 towards Munster pick up and drop off at munster, proceed to Trafalgar pick up and drop off and proceed towards San Lameer pick up and drop off Marina Beach proceed towards Southbroom Bus stop pick up and drop. Proceed straight with R61, turn left to Alford Road and turn right with Alford to R620, proceed with R620 Marine Drive to Manaba pick up and drop off at Manaba bus stop, proceed with Marine Drive Uvongo pick up and drop off Uvongo bus stop, proceed to St Michaels pick up and drop off at St Michaels, proceed to Shelly Beach stop at Abri Spies pick up and drop off, proceed with Marine Drive towards Mc Donalds Farm stop and drop off Port Shepstone Technikon proceed with R61turn right at Quarry Road intersection turn left in Bazley Road turn left into Cornner Road turn right in Mc Arthur street turn right in Dennis Shepstone turn left in Ryder street across Nelson Mandela into Port Shepstone Taxi Rank same route back to Port Edward. (Change of starting point) as per the decision of the Board |
| 12.5 | 5.PORT EDWARD TO MARGATE From Port Edward Taxi Rank turn right to the robot, at the robot turn left to R61 and proceed with R61 towards Munster pick up and drop off at Munster, proceed to Trafalgar pick up and drop off and proceed towards San Lameer pick up and drop off Marina Beach proceed towards Southbroom bus stop pick up and drop off, proceed straight with R61, turn left to Alford Road and turn right with Alford to R620, proceed with R620 to Emoyeni Taxi Rank, same route back to the rank. |



transport

Department:
Transport
Province of KwaZulu-Natal

GAZETTE

LGKZNG62-2016-JAN

REGION: ALL

| | |
|------|---|
| 12.6 | <p>6.GCILIMA TO MARGATE Gcilima Taxi Rank, Gcilima R-d Margate, service turn left Nkampini-Mbambi High School pick up drop off Mqadi stopping zone, turn right D203- Bhokodisa, stop at Mhlabulungile School, Thandokuhle Store/Shaka Store drop off and pick up, proceed along D203, turn left R61 towards Margate, turn left at Ramsgate turn off, turn right at Alford Avenue, turn left in Marine drive, turn into Emoyeni Taxi Rank, return same back to Gcilima.</p> |
| 12.7 | <p>7.MVUTSHINI TO MARGATE From Mvutshini Star points Taxi Rank, proceed with gravel road to Mankuntshane pick up at Mbhele bus stop, turn right to D1091 at Banguni store pick up Banguni store, proceed then turn left into gravel road Oatlands towards Gamalakhe, turn right into Fascadale Road to Ramsgate pick up and drop off Ramsgate turn left with R620 to Margate-proceed with Marine Drive turn right to Margate Taxi Rank, same route back to Mvutshini.</p> |
| 12.8 | <p>8.GCILIMA ROUTE TO MARGATE Gcilima Taxi Rank, Gcilima road, Margate service – turn left Nkampini – Mbambi High School pick up and drop off, Mqadi stopping zone turn right D203 – Bhokodisa, stop at Mhlabulungile School, Thandokuhle / Shaka store drop off and pick up, proceed along D203, turn left at R61 towards Margate, turn left at Ramsgate turn off, turn left in Marine Drive, turn right into Emoyeni Taxi Rank, and return opposite route back.</p> |
| 12.9 | <p>9.LAMONT ROUTE – MARGATE From Mankuntshane Rank, turn right gravel road D1091, stop Mlonde High School, proceed along D1091 gravel road, Dlamini stop pick up and drop off, Mthombothi School stopping zone, proceed along to Ludimala Clinic --- pick up and drop off zone, Lamont big stop – drop off and pick up – Dip Tank, turn off to service road Ngwemabala, turn towards Sunduza Taxi Rank. Use the same route back to Margate Taxi Rank and return.</p> |



transport

Department:
Transport
Province of KwaZulu-Natal

GAZETTE

LGKZNG62-2016-JAN

REGION: ALL

| | |
|---|--|
| 1) Application Number: APP0045732 | 2) Gazette Number: LGKZNG62-2016-JAN |
| 3) Applicant: AM MZELEMU ID NO. 6201135432084 Association: BAMBANANI TAXI ASSOCIATION(KZN) | 4) Applicant Address: PO BOX 48545 MUNSTER 4278 |
| 5) Existing Licence Holder: ZJ NGELEKA ID NO. 6401110530080 | 6) Existing Licence Holder Address: P O BOX 10454 OSLO BEACH PORT SHEPSTONE,KZN KWA-ZULU NATAL 4240 |
| 7) Type of application: NORMAL TRANSFER | 8) Operating Licence Number: LKNKZN0119415 |
| 9) Vehicle Type: NOT AVAILABLE | 10) 1 x 15 (SEATED) + 0 (STANDING) |
| 11) Region: UGU-OGWINI | |
| 12.1 | <p>1.PORT EDWARD / MARGATE ROUTE</p> <p>Margate Taxi Rank turn left to Marine Drive,pick up at Villa Del Sol,turn right Alford Avenue 61 - turn left R61 Toll Road,proceed with Toll through Southbroom,pick up and drop off Southbroom,proceed along R620 towards Port Edward,pick up and dropoff at San Lameer,proceed on the R620 towards Trafalgar,pick up and drop off at Trafalgar proceed on the R620 towards Munster,pick up and drop off at Munster,proceed on the R620 pick up and drop off at Izingolweni turn off,proceed R620 towards Port Edwards same route back to Margate.</p> <p>DECISION: APPROVED SUBJECT TO ROUTE BEING REDESCRIBED TO COMMENCE AT PORT EDWARD AND END MARGATE.</p> |
| 12.2 | <p>2 PORT EDWARD /IZINGOLWENI/BRAEMER/MARGATE ROUTE</p> <p>Starting point - Braemar Road,Izingolweni,Port Edward,turn left into Braemar Road,proceed along Braemar Road towards Izingolweni,turn right - gravel road Braemar/ nzimande road, enkoneni Store-drop off and pick up,proceed along gravel road- Enkoneni towards Nzimande,proceed along pass Entabeni School,proceed Sombisi Store,turn left D861 to Woza proceed to Bambula taxi rank tongaat Road towards Port Edward proceed pass Tongasi School,Tongasi taxi Rank,Baluna Roadturn right towards Port edward Taxi rank same route back.</p> |
| 12.3 | <p>3 PORT EDWARD TO WOZA /NZIMAKWE ROUTE</p> <p>Port Edward Taxi rank turn right into Main Road robots proceed R61 toll towards Margate,proceed R61 pas Palm Beach,turn left towards Izingolweni,Nzimakwe Road - Tarr Road proceed to the Old Munster Road - Munster Shopping Centre,turn right into Izingolweni gravel Road pass Jerico Store,pick up and drop off at Gate Store,Tongasi Road D1097,turn right D0861 - Woza Road proceed straight along Woza Road,turn left to Port Edward Taxi Rank.</p> <p>DECISION: APPROVED</p> |
| 12.4 | <p>4 PORT EDWARD / XOLO / GCILIMA ROUTE</p> <p>Port Edward Taxi rank towards Xolo route tribal area,Port edward / Izingolweni tarr Road, turn right Penduka towards gcilima and towards Margate taxi rank proceed with gravel road -Penduka Manzamhlophe gravel Road proceed pass jabulani Store D1095 gravel Xolo Service gravel road proceed along towards Gdilima,kwaMkhize Store - drop off off and pick up turn left to D1092 Nkoneni,turn around at Nkoneni / Tutuka Taxi Rank,turn right - Okhushwini gravel road - Thokothe Road - Service road, Delihlazo Taxi rank,turn around same route back.</p> <p>DECISION: APPROVED</p> |



transport

Department:
Transport
Province of KwaZulu-Natal

GAZETTE

LGKZNG62-2016-JAN

REGION: ALL

| | |
|-------|---|
| 12.5 | <p>5. GCILIMA ROUTE TO MARGATE Gcilima Taxi Rank, Gcilima Road, Margate, Service - turn left Nkampini - Mbambi High School pick up and drop off, Mqadi stopping Zone, turn right D203 - Bhodisa, stop at mhlambulungile School, Thandokuhle / Shaka Store drop off and pick up proceed along D203, turn left R61 towards margate, turn left at Ramsgate turn off, turn right at Alford Avenue, turn left in Marine Drive, turn right into Emoyeni taxi rank, return opposite route back.</p> <p>DECISION: APPROVED</p> |
| 12.6 | <p>6. GCILIMA ROUTE TO MARGATE TAXI RANK From Margate Taxi rank turn left in R61 Marine drive proceed on the R61 towards Ramsgate, use Old Ramsgate Road - Road at Southbroom, turn right into Bushy Vale No. 1 proceed on gravel road come out at Bushy Vale No. 3 D337 - Marina Beach, pick up at Gcilima Phathwa High School, turn on the R102 Marina Beach, pick and drop off zone at Southbroom, turn left on the R102 to Ramsgate, take Ramsgate turn off on Toll Road, turn right at Alford Avenue, turn left in R61 Marine Drive turn right into Emoyeni Taxi Rank.</p> <p>DECISION: APPROVED SUBJECT TO ROUTE BEING REDESCRIBED TO COMMENCE AT GCILIMA EN AT MARGATE.</p> |
| 12.7 | <p>7. MVUSHINI ROUTE - MARGATE Turn left into Marine Drive, proceed straight into Marine drive, turn right into Fascadale Road turn right into gravel Road - oatslands - towards Gamalakhe, turn right into D1097, turn left into D1091 at Bungani Store proceed straight into gravel road, pick up and drop off at the Star points Rank, Mvutshini stop - off and pick up, Wilton Road - proceed left Stop at Mbhele stop - pick up and drop off points, turn right Mankutshane Road gravel, turn around at mankutshane rank same route back to Margate.</p> <p>DECISION: APPROVED SUBJECT TO ROUTE BEING REDESCRIBED TO COMMENCE AT MVUSHINI AND END AT MARGATE.</p> |
| 12.8 | <p>8. LAMONT ROUTE - MARGATE From Mankutshane rank, turn right gravel Road D1091, Stop Monde High School proceed along D1091 gravel Road, Dlamini stop pick and drop off, Mthombothi School stopping zone proceed along to Ludimola Clinic - pick and drop off zone, Lamong Big stop - stop off and pick up - Dip Tank, turn off to Service Road Nqmwemabala, turn right towards Sunduza Road proceed straight with Dingstone gravel Road, turn around at Sunduza taxi Rank use the same route back to Margate taxi rank and return.</p> <p>DECISION: APPROVED</p> |
| 12.9 | <p>9. PORT EDWARD - PORT SHEPSTONE ROUTE Turn right in marine Drive - R61, proceed with Marine Drive towards Shelley Beach, Manaba pick up on marine Drive - Golden Moon, drop off in Marine Drive - Uvongo Bus Stop Uvongo - marine Drive pick up and drop off at St. Michael-on-Sea proceed Marine Drive R61 towards Shelly Beach, stop at Abrie Spies marine Drive at pick up and drop off Zone proceed with Marine Drive, stop and pick up in Marine Drive (Old Drive-In), proceed with Marine Drive - pick up and drop off at Old Mcdonalds farm, stop and drop off at Port Shepstone Technicakon proceed with the R61 - turn right at Quarry Road intersection, turn left in Bazely Road, turn left in Conner Street, turn right in McArthur Street, turn right in Dennis Shepstone, turn left in Ryder Street across Nelson Mandela Drive into Port Shepstone Taxi Rank same route back.</p> <p>DECISION: APPROVED AS AMENDED AS PER REDESCRIPTION OF ROUTE 1 PROCEEDING WITH ROUTE 9 TO PORT SHEPSTONE</p> |
| 12.10 | <p>ROUTE 0 CHARTER SERVICE From Bambanani Txi rank to point within the Province of KZN only. No picking up or setting down of passengers en route.</p> |



transport

Department:
Transport
Province of KwaZulu-Natal

GAZETTE

LGKZNG62-2016-JAN
REGION: ALL

| | |
|--|--|
| 1) Application Number: APP0045733 | 2) Gazette Number: LGKZNG62-2016-JAN |
| 3) Applicant: ZUMA QP ID NO. 5410145225088 Association: PMBURG LONG DISTANCE TAXI ASSOCIATION | 4) Applicant Address: PO BOX8126 CUMBERWOOD 3235 |
| 5) Existing Licence Holder: NOT APPLICABLE ID NO. NOT APPLICABLE | 6) Existing Licence Holder Address: NOT APPLICABLE |
| 7) Type of application: NEW OPERATING LICENCE | 8) Operating Licence Number: NOT AVAILABLE |
| 9) Vehicle Type: MINIBUS | 10) 1 x 15 (SEATED) + 0 (STANDING) |
| 11) Region: UMGUNGUNDLOVU | |
| 12.1 | ROUTE1: PIETERMARITZBURG - DURBAN (VIA PINETOWN) (ASSOCIATION LIMIT: MAXIMUM 30 VEHICLES PER DAY) Outbound route: From Church St Rank No. 3 into Old Market St, into Henrietta St, right into Jabu Ndlovu St, left into Chief Albert Luthuli St, into Alan Paton St onto N3, into Old Dutch Rd, to Alice St Rank DBN. Alternative Outbound Route: From Church St Rank No. 3 into Old Market St, into Henrietta St, right into Jabu Ndlovu St, left into Chief Albert Luthuli St, into Alan Paton St onto N3, onto M13, into Old Main Rd Pinetown, drop off passengers at approved rank on Old Main Rd in Pinetown, NO PICKING UP, follow Old Main Rd onto N3, into Old Dutch Rd into Alice Street rank Durban. Inbound Route: From Alice Street Rank Durban directly onto N3 take off ramp at Bhambatha Rd (Old Greytown Rd), into Church St, right into East St, left into Pietermaritz St left into Boshoff St right into Church St, right into Otto St, left into Pietermaritz St, left into Pine St, left into Church St, right into West St, left into Langalibalele St, into Old Market to Church St Rank No 3. |
| 12.2 | PIETERMARITZBURG - EMPANGENI (Association restriction: Maximum 6 vehicles per day) Outbound route: From Church St Rank No. 3 into Old Market St, into Henrietta St, right into Jabu Ndlovu St, left into Chief Albert Luthuli St, into Alan Paton St onto N3, onto N2 take off ramp at Main Rd (R34) Empangeni to approved taxi rank at Empangeni. Inbound Route: From approved Taxi Rank at Empangeni directly onto Main Rd (R34) onto N2 onto N3 take off ramp at Bhambatha Rd (Old Greytown Rd), into Church St, right into East St, left into Pietermaritz St left into Boshoff St right into Church St, right into Otto St, left into Pietermaritz St, left into Pine St left into Church St, right into West St, left into Langalibalele St, into Old Market to Church St Rank No 3. |
| 12.3 | PIETERMARITZBURG - PORT SHEPSTONE (Association limit: Maximum 8 vehicles per day) Outbound route: From Church St Rank No. 3 into Old Market St, into Henrietta St, right into Jabu Ndlovu St, left into Chief Albert Luthuli St, into Alan Paton St onto N3, onto N2 south bound, take off ramp at Oribi Toll Plaza onto Main Rd to approved taxi rank in Port Shepstone, no pick up and return to Pietermaritzburg empty. Inbound Route: From approved taxi rank in Port Shepstone no pick up onto Main Rd to N2 north bound at Oribi Toll Plaza, onto N3, take off ramp at Bhambatha Rd (Old Greytown Rd), into Church St, right into East St, left into Pietermaritz St left into Boshoff St right into Church St, right into Otto St, left into Pietermaritz St, left into Pine St, left into Church St, right into West St, left into Langalibalele St, into Old Market to Church St Rank No 3. |
| 12.4 | PIETERMARITZBURG - ISIPINGO (Association limit: Maximum 10 vehicle per day) Outbound Route: From Church St Rank No. 3 into Old Market St, into Henrietta St, right into Jabu Ndlovu St, left into Chief Albert Luthuli St, into Alan Paton St onto N3, onto N2 south bound, take off amp at R102 Prospecton Rd, to approved taxi rank at Isipingo. Inbound route: From approved taxi rank at Isipingo onto Prospecton Road onto N2 north bound, onto N3, take off ramp at Bhambatha Rd (Old Greytown Rd), into Church St, right into East St, left into Pietermaritz St into left into Boshoff St right into Church St, right into Otto St, left into Pietermaritz St, left into Pine St, left into Church St, right into West St, left into Langalibalele St, into Old Market to Church St Rank No 3. |
| 12.5 | PIETERMARITZBURG - KOKSTAD (Association limit: Maximum 15 vehicles per day) Outbound route: From Church St Rank No. 3 into Old Market St, into Henrietta St, right into Jabu Ndlovu St, left into Chief Albert Luthuli St, into Alan Paton St, left into Alexandra Rd, onto Richmond Rd onto R56, N2 south bound, to approved taxi rank in Kokstad. Inbound route: From approved taxi rank in Kokstad onto N2 north bound, onto R 56 onto Richmond Rd, into Alexandra Rd, left into Camps Drift Rd, right onto Edendale Rd, right into Church St, right into West St, left into Langalibalele St, left into Retief St, left into Church St to Church St Rank no 3. |



transport

Department:
Transport
Province of KwaZulu-Natal

GAZETTE

LGKZNG62-2016-JAN

REGION: ALL

| | |
|-------|---|
| 12.6 | <p>PIETERMARITZBURG - UMZIMKHULU (Association limit: Maximum 8 vehicles per day) Outbound route: From Church St Rank No. 3 into Old Market St, into Henrietta St, right into Jabu Ndlovu St, left into Chief Albert Luthuli St, into Alan Paton St, left into Alexandra Rd, onto Richmond Rd onto R56, to approved taxi rank at Umzimkhulu. Inbound route: From approved taxi rank at Umzimkhulu onto R 56 onto Richmond Rd, into Alexandra Rd, left into Camps Drift Rd, right onto Edendale Rd, right into Church St, right into West St, left into Langalibalele St, left into Retief St left into Church St to Church St Rank no 3.</p> |
| 12.7 | <p>PIETERMARITZBURG - IXOPO (Association limit: Maximum 20 vehicles per day) Outbound route: From Church St Rank No. 3 into Old Market St, into Henrietta St, right into Jabu Ndlovu St, left into Chief Albert Luthuli St, into Alan Paton St, left into Alexandra Rd, onto Richmond Rd onto R56, to approved taxi rank at Ixopo. Inbound route: From approved taxi rank at Ixopo onto R 56 onto Richmond Rd, into Alexandra Rd, left into Camps Drift Rd, right onto Edendale Rd, right into Church St, right into West St, left into Langalibalele St, left into Retief St left into Church St to Church St Rank no 3.</p> |
| 12.8 | <p>PIETERMARITZBURG - RICHMOND (Association limit: Maximum 18 vehicles per day) Outbound route: From Church St Rank No. 3 into Old Market St, into Henrietta St, right into Jabu Ndlovu St, left into Chief Albert Luthuli St, into Alan Paton St, left into Alexandra Rd, onto Richmond Rd onto R56, to approved taxi rank at Richmond. Inbound route: From approved taxi rank at Richmond onto R 56 onto Richmond Rd, into Alexandra Rd, left into Camps Drift Rd, right onto Edendale Rd, right into Church St, right into West St, left into Langalibalele St, left into Retief St left into Church St to Church St Rank no 3.</p> |
| 12.9 | <p>PIETERMARITZBURG - NEWCASTLE (Association limit: 15 vehicles per day) Outbound route: From Church St Rank no 1. onto Church St, right into West St, right into Victoria Rd, left into Chatterton Rd, into Town Bush Rd onto N3 north bound onto N11 to approved taxi rank at Newcastle. Inbound route: From approved taxi rank at Newcastle onto N11, onto N3 south bound into off ramp at Bhambatha Rd (Greytown Rd), into Church St, right into Otto St, left into Pietermaritz St, into Pine St to Church St Rank no 1.</p> |
| 12.10 | <p>PIETERMARITZBURG - LADYSMITH (Association limit: 15 vehicles per day) Outbound route: From Church st Rank no 1. onto Church St, right into West St, right into Victoria Rd, left into Chatterton Rd, into Town Bush Rd onto N3 north bound onto N11 to approved taxi rank at Ladysmith. Inbound route: From approved taxi rank at Ladysmith onto N11 onto N3 south bound, onto off ramp at Bhambatha Rd (Greytown Rd), into Church St, right into Otto St, left into Pietermaritz St, into Pine St to Church St Rank no 1.</p> |
| 12.11 | <p>PIETERMARITZBURG - ESTCOURT (Association limit: 11 vehicles per day)</p> <p>Outbound route: From Church st Rank no 1. onto Church St, right into West St, right into Victoria Rd, left into Chatterton Rd, into Town Bush Rd onto N3 north bound, off ramp at Estcourt south, onto R103 to approved taxi rank at Estcourt.</p> <p>Inbound route: From approved taxi rank at Estcourt onto R 103 onto N3 south bound at Escourt south on ramp, onto off ramp at Bhambatha Rd (Greytown Rd), into Church St, right into Otto St, left into Pietermaritz St, into Pine St to Church St Rank no 1.</p> |
| 12.12 | <p>PIETERMARITZBURG - BERGVILLE (Association limit: Maximum 6 vehicles per day)</p> <p>Outbound route: From Church st Rank no 1. onto Church St, right into West St, right into Victoria Rd, left into Chatterton Rd, into Town Bush Rd onto N3 north bound, onto R74 to approved taxi rank at Bergville, no pick up and return to Pietermaritzburg empty.</p> <p>Inbound route: From approved taxi rank at Bergville no pick up onto R74 onto N3 south bound onto off ramp at Bhambatha Rd (Greytown Rd), into Church St, right into Otto St, left into Pietermaritz St, into Pine St to Church St Rank no 1.</p> |
| 12.13 | <p>PIETERMARITZBURG - UNDERBERG VIA BULWER (Association limit: Maximum 12 vehicles per day)</p> <p>Outbound route: From Church St Terminal No 1 onto Church St, left onto Keat St, into Edendale Rd into MR 7, left into R 617 drop off at approved taxi rank in Bulwer continue on R617 to approved taxi rank in Underburg.</p> <p>Inbound route: From approved taxi rank in Underburg onto R 617 to approved taxi rank at Bulwer. No drop off, only pick up at Bulwer taxi rank, proceed along R 617, left into MR7 into Edendale Rd, right into Church St, left into East St, left into Pietermaritz St, left into Pine St to Church St Terminal No 1.</p> |
| 12.14 | <p>ROUTE 16: PIETERMARITZBURG - GREYTOWN (Association limit: 25 vehicles per day)</p> <p>Outbound route: From Dorpspruit Taxi Terminal onto Bhambatha Rd onto R 33 to approved taxi rank in Greytown. Inbound route: From approved taxi rank in Greytown onto R33 onto Bhambatha Rd into Church St, left into West St left into Langalibalele St left into East St, right into Church St, into Bhambatha Rd to Dorpspruit Taxi Terminal.</p> |



transport

Department:
Transport
Province of KwaZulu-Natal

GAZETTE

LGKZNG62-2016-JAN
REGION: ALL

| | |
|-------|--|
| 12.15 | Route 17: PIETERMARITZBURG - KRANSKOP (Association limit: Maximum 10 vehicles per day) Outbound route: From Dorpspruit Taxi Terminal onto Bhambatha Rd onto R 33 onto R74 to approved taxi rank in Kranskop. Inbound route: From approved taxi rank in Kranskop onto R74 onto R 33 onto Bhambatha Rd into Church St, left into West St left into Langalibalele St left into East St, right into Church St, into Bhambatha Rd to Dorpspruit Taxi Terminal. |
| 12.16 | PIETERMARITZBURG - NEW HANOVER (Association limit: Maximum 10 vehicles per day) Outbound route: From Dorpspruit Taxi Terminal onto Bhambatha Rd onto R33 to approved taxi rank at New Hanover, no pick up of passengers and return to Pietermaritzburg empty. Inbound Route: From approved taxi rank in New Hanover no pick up passengers onto R33 onto Bhambatha Rd into Church St, left into West St left into Langalibalele St left into East St, right into Church St, into Bhambatha Rd to Dorpspruit Taxi Terminal. |
| 12.17 | PIETERMARITZBURG - MOOI RIVER (Association limit: Maximum 10 vehicles per day) Outbound route: From Dorpspruit Taxi Terminal onto Bhambatha Rd onto N3 northbound to approved taxi rank at Mooi River. Inbound route: From approved taxi rank at Mooi River onto N3 southbound to Bhambatha Rd into Church St, right into Otto St, left into Pietermaritz St, left into Pine St, left into Church St, right into West St, left into Langalibalele St left into East St, right into Church St to Dorpspruit Taxi Terminal. |
| 12.18 | PIETERMARITZBURG – MTHATHA OUTBOUND ROUTE: FROM CHURCH ST RANK NO. 3 INTO OLD MARKET ST, INTO HENRIETTA ST, RIGHT INTO JABU NDLOVU ST, LEFT INTO CHIEF ALBERT LUTHULI ST, INTO ALAN PATON ST, LEFT INTO ALEXANDRA RD, ONTO RICHMOND RD ONTO R56, N2 SOUTH BOUND, TO APPROVED TAXI RANK AT MTHATHA. INBOUND ROUTE: FROM APPROVED TAXI RANK AT MTHATHA ONTO N2 NORTH BOUND, ONTO R56 ONTO RICHMOND RD, INTO ALEXANDRA RD, LEFT INTO CAMPS DRIFT RD, RIGHT ONTO EDENDALE RD, RIGHT INTO CHURCH ST, RIGHT INTO WEST ST, LEFT INTO LANGALIBALELE ST, LEFT INTO RETIEF ST LEFT INTO CHURCH ST TO CHURCH ST RANK NO 3. |
| 12.19 | PIETERMARITZBURG – HARRISMITH OUTBOUND ROUTE: FROM CHURCH ST RANK NO 1. ONTO CHURCH ST, RIGHT INTO WEST ST, RIGHT INTO VICTORIA RD, LEFT INTO CHATTERTON RD, INTO TOWN BUSH RD ONTO N3 NORTH BOUND, TO APPROVED TAXI RANK AT HARRISMITH, NO PICK UP OF PASSENGERS AND RETURN TO PIETERMARITZBURG EMPTY. INBOUND ROUTE: FROM APPROVED TAXI RANK AT HARRISMITH NO PICK UP OF PASSENGERS ONTO N3 SOUTH BOUND ONTO OFF RAMP AT BHAMBATHA RD (GREYTOWN RD), INTO CHURCH ST, RIGHT INTO OTTO ST, LEFT INTO PIETERMARITZ ST, INTO PINE ST TO CHURCH ST RANK NO 1. |
| 12.20 | APPLICABLE TO ALL ROUTES - NO DROPPING OFF EN ROUTE UNLESS CONDITIONS/RESTRICTIONS 1. Passengers may be picked up and/or set down only at designated Taxi Rank or Taxi Stop, which shall exclude Bus Stops. 2. Entry or ranking on private property is not permitted without permission of the Landlord, a copy of which must be supplied to the Board before issue operating license. 3. Without having entered into an agreement with other operators on a common route, as contemplated by section 88 (2) (B) of Act 22 of 2000, the picking up or setting down of passengers on such route is not permitted. A copy of such agreement must be supplied to the Board. 4. At ranks, whether on - street or off-street, only the taxis that can be accommodated in the demarcated area may occupy the rank, excess vehicles must hold elsewhere at designated holding areas. 5. Rank permits or letters of authority must be produced in respect of all ranks in municipal arrears, in particular major towns and cities. 6. The allocation of any route or portion of a route is subject to the condition that it has been approved and allocated in good faith and that such route will be invalid should it transpire that the route or portion thereof will, or has caused conflict due to it having been approved based on incorrect or false information supplied to the Board or as a result of an error. In such instance the operating license must be returned to the Board for correction. 7. The vehicle must be covered by motor vehicle insurance as well as personal liability insurance SPECIFIED. |



transport

Department:
Transport
Province of KwaZulu-Natal

GAZETTE

LGKZNG62-2016-JAN

REGION: ALL

| | |
|--|---|
| 1) Application Number: APP0045740 | 2) Gazette Number: LGKZNG62-2016-JAN |
| 3) Applicant: JE MBONANE ID NO. 4002155277082 Association: MADADENI TAXI OWNERS ASSOCIATION | 4) Applicant Address: P.O BOX 14304 MADADENI, NEWCASTLE KWAZULU-NATAL 2951 |
| 5) Existing Licence Holder: NOT APPLICABLE ID NO. NOT APPLICABLE | 6) Existing Licence Holder Address: NOT APPLICABLE |
| 7) Type of application: NEW OPERATING LICENCE | 8) Operating Licence Number: PMB256159 |
| 9) Vehicle Type: MINIBUS | 10) 1 x 13 (SEATED) + 0 (STANDING) |
| 11) Region: AMAJUBA | |
| 12.1 | ROUTE 15 FROM NEWCASTLE TAXI RANK AND FROM MADADENI SECTION 6 TO VRYHEID From Newcastle Taxi Rank in Newcastle proceed straight across Terminus Street, into Voortrekker Street, turn left at Kirkland street, turn right at Allan Street (Main Street) proceed straight via Arbor Park Suburbs, turn left enter N11 Road proceed straight, turn right into P483 proceed straight turn left at Cavern robot to (pick up point) Section 6 return the same road to Cavern robot, turn left at Robot, enter P483 road, via Osizweni to Utrecht, turn right at Utrecht road intersection enter R34 road proceed. |
| 12.2 | ROUTE 16 NEWCASTLE TO ESTCOURT From Newcastle approved Taxi Rank, turn right at Voortrekker, turn left to Kirkland Street, turn right enter Allen Street, turn right to N11, turn left to Helpmekkar, turn to Peters Road, turn right to Colense Road, turn left to R103, enter Alexandra Road, turn right to Harding street enter approved Estcourt Taxi rank. Return with the same route to Newcastle. |
| 12.3 | ROUTE 17 NEWCASTLE TO LADYSMITH From Newcastle approved Taxi Rank proceed across Terminus Street enter Voortrekker Street turn left at Kirkland Street, turn right enter Allen Street, turn right to N11 join Crawchaw Street, turn left enter Ladysmith approved Taxi Rank return with the same route to Newcastle. |
| 12.4 | ROUTE 18 NEWCASTLE TO PITERMARITZBURG From Newcastle approved Taxi rank proceed across Terminus Street, enter Voortrekker Street, turn left to Kirkland Street, turn right enter Allen Street, turn left to N11, turn left to Helpmekkar Road, turn right to Peters Road through Industrial, turn right to Colenso Road, turn right to N3, turn left to Church Street, turn left to East Street enter Pietermaritzburg approved Taxi Rank. Return with the same route to Newcastle. |
| 12.5 | ROUTE 19 NEWCASTLE TO DURBAN From Newcastle approved Taxi rank, proceed across Terminus Street, turn right at Voortrekker Street, turn left into Kirkland Street, turn right enter Allen Street proceed straight, turn right to N11, turn left to Helpmekkar, turn right to Peters Road, turn right to Colenso Road, turn left to R103, turn left to N3, turn left to Alice Street, turn left to Albert Road, turn right to Mngeni Road enter approved Durban Taxi Rank corner of Umngeni Road and Osborn Road. Return with the same route to Newcastle. |
| 12.6 | ROUTE 20 MADADENI SHOPPING CENTRE TO ALL SECTIONS From Madadeni Shoprite Shopping Centre to all Sections within Madadeni Township. Pick and drop to and from and turn to Madadeni Shoprite Shopping Centre. |
| 12.7 | ROUTE 25 FROM NEWCASTLE TO PAULPIETERSBURG From Newcastle Taxi Rank, proceed straight across Terminus Street into Voortrekker Street proceed straight, turn left at Kirkland Street, turn right at Allen Street proceed straight via Arbor Park Suburb, turn left enter N11 Road proceed straight, turn right into P483 via Osizweni to Utrecht, turn right at Utrecht Road intersection enter R34 road proceed straight, turn left at Blood River enter R33 Road and R34 proceed straight to Vryheid, turn left at Stilwater BP Garage proceed straight enter R33 road to Paulpietersburg turn right at Kruger Street proceed straight enter Paulpietersburg Taxi Rank. Return same route to Newcastle. |



transport

Department:
Transport
Province of KwaZulu-Natal

GAZETTE

LGKZNG62-2016-JAN

REGION: ALL

| | |
|-------|--|
| 12.8 | <p>ROUTE 23 FROM NEWCASTLE TAXI RANK TO MONDLO From approved Taxi Rank in Newcastle proceed straight across Terminus Street into Voortrekker Street, turn left at Kirkland Street, turn right at Allen Street proceed straight, Via Arbor Park Suburb. Turn left enter N11 Road, Turn right into P483 Road via Osizweni to Utrecht, turn right at Utrecht Road intersection enter Road R34 Road. Proceed straight at Blood River proceed straight across R33 Road enter P54 Road to Nquthu, turn left at KwaGrace Shopping Centre proceed straight on that Road enter Mondlo. Turn left to Mondlo Taxi Rank. Return same route to Newcastle.</p> |
| 12.9 | <p>ROUTE 27 FROM NEWCASTLE TO EMPANGENI From Madadeni Section 6 and Newcastle Taxi Rank. From Newcastle Taxi Rank proceed across Terminus Street into Voortrekker Street, turn left at Kirkland Street, turn right at Allen Street proceed straight via Arbor Park Suburb, turn left into N11 road proceed straight turn right to P483 road via Blaaubosch Osizweni to Utrecht, turn right at Utrecht Road intersection enter R34 road proceed straight turn left at Bloodriver enter R33 road and R34 proceed straight via Stilwater BP Garage on road to Vryheid, turn right at cross roads before entering Vryheid proceed on R34 road via Vryheid proceed straight via Melmoth, turn left at Enkwalini Ndundulu Area proceed straight on R34 enter Empangeni Main Road turn right at Boxer Shopping Center enter ?A? Taxi Rank Empangeni, return same route to Madadeni Section 6 Newcastle</p> |
| 12.10 | <p>ROUTE 24 FROM NEWCASTLE TAXI RANK TO NQUTHU From approved Taxi Rank in Newcastle proceed straight across Terminus Street into Voortrekker Street, turn left at Kirkland Street, turn right at Allen street proceed straight, via Arbor Park Suburb, turn left enter N11 Road then turn right into P483 Road via Osizweni Road to Utrecht, turn right at Utrecht Road intersection enter R34 Road. Proceed straight at Blood river crossroad proceed across R33 Road enter P54 Road to Nquthu approved Taxi Rank destination, Return same route to Newcastle.</p> |
| 12.11 | <p>ROUTE 21 NEWCASTLE TAXI RANK TO NEWCASTLE TOWNLANDS From Taxi Rank into Terminus Street turn left at Voortrekker Street turn left into Kirkland Street, turn left into Allen Street, proceed straight turn right at Drakensburg Drive proceed straight, via Monte Vista, turn left into Aquamarine Drive, turn right into Amethyst Road proceed straight turn right at Drakensburg Drive, turn left into Victoria Road proceed straight via Amajuba Lodge, Checkers Shopping Centre, turn right at robot into Allen Street pick and drop to and from. Return with same route to Newcastle Taxi Rank.</p> |
| 12.12 | <p>ROUTE 28 FROM NEWCASTLE TO PONGOLA From Newcastle Taxi Rank proceed straight across Terminus Street turn left at Kirkland Street turn right at Allen Street (Main Street) proceed straight via Arbor Park Suburb turn left enter N11 road, proceed straight turn right into R483 via Osizweni to Utrecht turn right at Utrecht road intersection enter R34 road proceed straight turn left at Bloodriver Road intersection enter R33 and R34 proceed straight via Stilwater BP Garage turn right at cross road before reaching Vryheid proceed on R34 via Bhekzulu Township enter R69 road via Louwsburg turn left at Road intersection enter r66 road via Magudu, turn left enter N2 Road proceed straight enter Pongola Taxi Rank return same route to Newcastle.</p> |
| 12.13 | <p>ROUTE 10 JOBSTOWN / EMASONDEZA ROUTE From Kwadanisa stop Jobstown, turn right on Road D1335, Via Zuka Trust Farm, turn left Jobstown School and Isikhalisezwe S. Primary School, proceed across Theku River, via Maskraal proceed straight, enter Section Madadeni, turn right at Iscor Hostel, via Iscor Hostel (Inggayi Hostel) proceed straight turn left at eMatsheni Amhlophe, turn right at corner house KwaMdlalose proceed straight turn left Shoprite Checkers enter Checkers approved Taxi Rank off-load and return with same route to Masondeza. ALTERNATIVE ROUTE From KwaMdlalose corner house proceed straight via Checkers Shopping Center, via Section 3 Clinic, turn right at road intersection proceed straight via KwaSibali turn left at Methodist Church proceed straight via Section 1 Taxi Rank via Ekhezani, via Embongolweni, via BP Garage, via Ikhwezi Section, via Madadeni Police Station at the robot turn left proceed straight enter Magistrate and Welfare Office parking and load / offload. Return the same route to Madadeni Checkers.</p> |
| 12.14 | <p>ROUTE 26 FROM MADADENI TO SECTION 6 IN NEWCASTLE TO NONGOMA From Madadeni Section 6 proceed straight to Cavan Farm robot, turn left road intersection enter P483 road, via Osizweni to Utrecht, turn right at Utrecht Road intersection enter R34 road proceed straight via Nhlazadelo School, turn left at Blood River enter R33 and R34 to Vryheid proceed straight at cross roads before reaching Vryheid on reaching R34 road proceed straight via Bhekzulu Township enter R69 road Louwsburg, proceed straight via Driefontein, via Coronation, turn right enter R618 road via Ngome Forest , via Benedict Hospital to Nongoma Town proceed straight enter Nongoma Taxi Rank, return same route to Madadeni Section 6 and Newcastle.</p> |



transport

Department:
Transport
Province of KwaZulu-Natal

GAZETTE

LGKZNG62-2016-JAN

REGION: ALL

| | |
|-------|---|
| 12.15 | ROUTE 43 FROM NEWCASTLE TO UTRECHT From Newcastle Taxi Rank with Voortrekker Street turn left to 34 Kirkland Street and turn left to 31 Allen Street and turn left to join N11 road turn right to Utrecht Road and turn left to Utrecht into Approved Taxi Rank and return back using the same route. |
| 12.16 | ROUTE 42 FROM NEWCASTLE TO NORMANDIEN From Newcastle Taxi Rank exit with Terminus Street turn left with Sutherland Street turn right with Scott Street to Lennoxton with Road P39 to Normandien pick and drop returning using same route. |
| 12.17 | ROUTE 39 FROM NEWCASTLE TO FRANKFORT From Newcastle Taxi Rank exit with Voortrekker Street and turn left to 34 Kirkland Street and turn left to 31 Allen Street and turn left to road R34 turn right to R103 and turn left to R34 enter with back street Frankfort with right and turn right Namahadi Street enter into Approved Taxi Rank in Frankfort and return using the same route |



transport

Department:
Transport
Province of KwaZulu-Natal

GAZETTE

LGKZNG62-2016-JAN

REGION: ALL

| | |
|---|---|
| 1) Application Number: APP0045743 | 2) Gazette Number: LGKZNG62-2016-JAN |
| 3) Applicant: WB MBAMBO ID NO. 6107225337085 Association: MADADENI TAXI OWNERS ASSOCIATION | 4) Applicant Address: PO BOX 14855 MADADENI KWAZULU-NATAL 2951 |
| 5) Existing Licence Holder: NOT APPLICABLE ID NO. NOT APPLICABLE | 6) Existing Licence Holder Address: NOT APPLICABLE |
| 7) Type of application: NEW OPERATING LICENCE | 8) Operating Licence Number: LK0118581 |
| 9) Vehicle Type: MINIBUS | 10) 1 x 15 (SEATED) + 0 (STANDING) |
| 11) Region: AMAJUBA | |
| 12.1 | ROUTE 1 From KwaHofina Canan Section new settlement housing and the riverside proceed straight on road between Section 3 and Riverside Housing at four way stop proceed straight via Methodist Church via Section 1 Clinic and Taxi Rank,turn right at Section 1 Rank proceed straight turn left at KwaMavuso Corner house proceed straight turnleft at Lutheran Church proceed straight turn right at Embongolweni Church,via BP Garage via Amajuba District Office Ikhwezi Section and via SAPS Station Madadeni at robot turn right to Ingagane intersection,turn right at the robot crossing Ingagane River via Matukusa New Township at Keyway Motors (Mastukusa) robot proceed straight via Railway Station Karbochem,turn left enter Road N11 and turn right into Allen Street to Newcastle,via Arbor Park Town Houses,proceed on Allen Street enter Newcastle,turn left at Kirkland Street,turn right at Voortrekker Street proceed straight across Terminus Street Taxi Rank return with same route to Madadeni Township.Turn right at Keyway Motors robot into Albert Wesswis Road via Emabhodini (Newcasle Textile Industries and heavy engineering industry),proceed straight Engen Garage via Four way stop proceed straight,turn right at robot via Kardbro Testing Station,turn right enter Hardwick Street,turn left at Kings Hotel into Harding Street proceed straight,turn right at BP Garage and Bradrows Furthers,into Allen Street proceed straight,turn left at Kirklands Street,turn right into Voortrkker Street proceed straight across Terminus Street enter Newcastle approved Taxi Rank return with same route to Madadeni Township. |
| 12.2 | Route 8 From R-Section Taxi Rank R826 House right, enter road between R-Section and Section 6, turn left Rasta Pazza Shop, straight, via Zenzele Shopping Complex, via Madadeni Hospital, turn right at intersection, via Cripple Centre and via Circuit Office, via Amajuba Technology Centre, turn left enter Section 2, via Amajuba College, via Magistrates Offices and Madadeni Police Service, turn left at Ingagane intersection robot Road 483, via Matukusa new settlement, at Amatukusa robot, turn right into Asiphephe Road, proceed straight enter Albert Wessels Road, via Emabhodini Textile and Light Industries. ALTERNATIVE ROUTE From Egesini Section 7 R via Khulakahle Crèche, via Mcebowlwazi Primary School, turn right at Mcebowlwazi Primary School, turn left at L Post Office Box, turn left at House L597, turn right at Mazulu High School, turn left at Zenzele Supermarket, via Madadeni Hospital, turn right at road intersection, via Cripple Centre, via Education Circuit Office, via Amajuba Technology, turn left, enter Section 2 road, via Amajuba College, via Magistrates Office and SAPS Station, proceed straight, via Ikhwezi Station, turn right at Asiphephe Road, enter Albert Wessels Road, via Amabhodini proceed straight, via Protection Services, turn right, enter Allen Street, proceed straight, turn left at Kirkland Street, turn right at Voortrekker Street, proceed across Terminal Street, enter Newcastle Approved Taxi Rank and return with same route to Madadeni Section |



transport

Department:
Transport
Province of KwaZulu-Natal

GAZETTE

LGKZNG62-2016-JAN

REGION: ALL

| | |
|------|--|
| 12.3 | <p>ROUTE 1</p> <p>MADADENI TO NEWCASTLE</p> <p>From KwaHofina eCanan Section new settlement housing and the riverside proceed straight on road between Section 3 and Riverside Housing at four way stop proceed straight via Methodist Church via Section 1 Clinic and Taxi Rank, turn right at Section 1 rank proceed straight, turn left at KwaMavuso Corner house proceed straight, turn left at Lutheran Church proceed straight, turn right Embongolweni Church, via BP Garage, via Amajuba District Office Ikhwezi Section and via SAPS Station Madadeni at Robot, turn right to Ingagane intersection, turn right at the robot crossing Ingagane River via Railway Station Matukusa New Township at Keyway Motors (Matukusa) robot proceed straight via Railway Station Karbochem, turn left enter Road N11 and turn right into Allen Street to Newcastle, via Arbor Park Town Houses, proceed on Allen Street enter Newcastle, turn left at Kirkland Street, turn right at Voortrekker Street proceed straight across Terminus Street Taxi Rank. Return with the same route to Madadeni Township.</p> <p>OR</p> <p>Turn right at Keyway Motors robot into Albert Wessels Road via Emabhodini (Newcastle Textile Industries and heavy engineering industry. Proceed straight via Engine Garage. Via Four way stop proceed straight, turn right at robot via Kardbro Testing Station, turn right enter Hardwick Street, turn left at Kings Hotel into Harding Street proceed straight, turn right at BP Garage and Brad lows Furnishers, into Allen Street proceed straight, turn left at Kirkland Street, turn right into Voortrekker Street proceed straight across Terminus Street enter Newcastle approved Taxi Rank. Return with same route to Madadeni Township.</p> |
| 12.4 | <p>ROUTE 2 From Madadeni Library and Community Hall, turn left via Beer Wholesale, turn right at robot, and proceed via Amajuba College via Magistrate Office." OR "From Madadeni Library, turn right to Road intersection between Section 2 and 3, turn left via KwaSbali Tavern (between 2 and 3), turn left Methodist Church, proceed via Section 1 Clinic via Khuzani Shopping Centre, proceed straight via BP garage, via Amajuba District Municipality Office, via Ikhwezi Section/Police Station, Turn right at Robot, turn right to Ingagane Road intersection. Turn right at the robot crossing Ingagane River via Matukusa New Township at Keyway Motors (Matukusa) robot proceed straight via Railway Station Karbochem. Turn left enter Road N11 and right into Allen Street to Newcastle via Arbor Park Town houses, proceed on Allen Street enter Newcastle. Turn left at Kirkland Street, turn right at Voortrekker Street proceed across Terminus Street enter approved Newcastle Taxi Rank. Return with the same route to Madadeni Township." "</p> |
| 12.5 | <p>ROUTE 3 From Madadeni High School turn right at eMatsheni Amhlophe via eNyokeni Section 3, turn left Vodacom Containers via Bhekukuphiwa Restaurant, left at eHashini Stop via St John Church, turn right towards Shoprite Centre, right at Clinic No.7, via KwaSbali Tavern, turn left at Methodist Church, via Clinic No.1 at Section 1 via Section1, turn left at BP Garage, via Amajuba Municipality Office, via Ikhwezi Section, via Madadeni Police Station, turn right at robot, right at Ingagane intersection Robot, enter Road 0483 from Utrecht, Osizweni to Newcastle, turn right at Keyway Motors to Emabhodi, via Protection Service turn enter right Allen Street at keyway Motors proceed straight, via Railway Station via Karbochem off-ramp turn left enter N11, turn right at Allen Street to Newcastle, proceed on Allen Street, turn left at Kirkland Street, turn right at Voortrekker Street, proceed across Terminus Street enter approved Newcastle Taxi Rank. Return with same route to Madadeni Township. ALTERNATE: ROUTE 3 Starting point same as above but at Keyway Motors proceed straight, via Railway Station, via Karbochem off-ramp, turn left enter N11, Turn right at Allen Street to Newcastle, proceed straight via Arbor Park Suburbs proceed along Terminus Street enter Newcastle approved Taxi Rank. Return same route to Madadeni Township.</p> |
| 12.6 | <p>ROUTE 4 From KwaBester (turn off to Iscor), via Hostel, via Egesini, right at road intersection, right at Zenzele T-junction (between 4 and 5), via Wall to Wall shop, via Surgery, via Ezincwadini, via Mazibuye Testing Station, left of right via Amajuba College, via Magistrates Office, via Police Station, turn right at Ingagane Intersection and robot. At Keyway Moors proceed straight via Railway Station, via Karbochem, turn left or enter N11 Road, turn right at Allen Street, via Arbor Park, Police Station/Newcastle High School, turn left at Kirkland Street, turn right at Voortrekker Street proceed across Terminus Street enter approved Newcastle Taxi Rank. Return with same route to Madadeni Township." OR "From bester Stop T-disjunction (Iscor PTY LTD), turn off. Turn left at eMatsheni Amhlophe proceed straight via Old KZT Depot, via World of Praise Church, turn right at T-junction, turn left at Robot Beer Wholesale, Enter road between Section 2 East and Section 5 West, turn right proceed on road, via Section 5, Amajuba College, Magistrates Office and Police Station proceed to Ingagane T-Junction, turn right to Ingagane intersection. At Kewway Motors (Matukusa) robot proceed straight via Railway Station Karbochem, turn left enter Road 11 and turn right into Allen Street to Newcastle. Via Arbor Park Town houses, proceed on Allen Street enter Newcastle, turn left at Kirkland Street, turn right at Voortrekker Street proceed across Terminus Street enter approved Newcastle Taxi Rank. Return with same route to Madadeni Township.</p> |



transport

Department:
Transport
Province of KwaZulu-Natal

GAZETTE

LGKZNG62-2016-JAN
REGION: ALL

| | |
|--------------|---|
| <p>12.7</p> | <p>ROUTE 5 From Zenzele Shopping Centre, turn right at Madadeni Hospital, turn left at Thokoza Shopping Centre, turn right at School for Deaf, turn left Clinic No.5, Section5, via Ntobeko L. P. School, turn left or right Amajuba College, via Magistrate Office, via Police Station, Turn right to Ingagane intersection, turn right at the robot crossing Ingagane River, via Matukusa new Township. At keway Motors (Matukusa) robot turn right at intersection between 5 and 2 towards Beer Wholesale, turn left at robot, proceed. Turn left at Clinic 3 Section 3 via KwaSibali tavern, Turn left at Methodist, via Section I, via Amajuba District Office, via Khuzani Shopping Center, left at BP Garage, via Magistrate via Amajuba District, via Ikhwezi Section, turn right at Madadeni Police Station robot, proceed straight turn right into P483 road to Matukusa new settlement (pick and drop) proceed straight, turn at Keway Motors into Asiphephe Road proceed straight enter Albert Wessels drive to Newcastle Textile Industries offload and load all around Textile Industries or return with same route to Madadeni approved taxi Rank. Proceed turn left at Clinic 3 Section 3 via KwaSbali Tavern, left at Methodist, via Section 1, via Amajuba District Office, via Khuzani Shopping Center, left at BP Garage via Magistrates Office via Amajuba District via Ikhwezi Section, right at Madadeni Police Station robot, proceed to Newcastle or return with same route to approved Checkers Taxi Rank.</p> |
| <p>12.8</p> | <p>ROUTE 6 From Brewery (Sorghum Beer) Town Miles Tavern (KwaMsimango), turn left at Brewery, via Ithala Industrial site at Section 6, turn right across road Moyomuhle Taxi Rank, Turn right at KwaDlamini Corner House between Hospital and Section 6, proceed straight, turn left Zenzele Shopping Center at Section 5, proceed between Section5 and Madadeni Hospital. Turn right at road intersection Short Homes. Via Cripple Centre via Education (Office Circuit Office) road between Section 5 opening veld, via Amajuba Technology Centre, left enter road from old KZT depot, Beer Wholesaler, via Amajuba College, via Magistrate Office proceed straight to Ingagane River, via Matukusa new Township. At Keway Motors (Matukusa) robot proceed straight via Railway Station, Karbochem, turn left enter road N11 and return right into Allen Street to Newcastle, via Arbor Park Town Houses, proceed on Allen Street enter Newcastle, turn left at Kirkland Street, turn right at Voortrekker Street, proceed across Terminus enter approved Newcastle Taxi Rank. Return with same route to Madadeni Township.</p> |
| <p>12.9</p> | <p>ROUTE 7 From N Section Taxi Rank KwaNyembe, turn right enter P Section enter road from P1 Stop, via Post Box, turn left at Stafford Clinic or right. Turn right enter M Section. Turn right at road intersection via Dedangifunde High School, turn left Muzikayise Junior Primary, turn right enter L Section straight turn left on road between Section 7 and Section 6 to Madadeni Brewery via Virginia Supermarket, via Madadeni Light Industries, via Binda Hardware Moyomuhle Taxi Rank and Community Centre. At robot turn right enter Main Road P483 from Newcastle to Osizweni, Buffalo flats and Utrecht to Newcastle at Ingagane robot cross-over Ingagane River turn left at Keyway Motors robot into Asiphephe Road enter Albert Wessels Road. Via light and textile Industries eMabhodini to Newcastle via Protection Service turn right Allen Street proceed turn left at Kirkland Street, turn right at Voortrekker Street proceed across Terminus Street, enter approved Newcastle Taxi Rank. Return with same route to Madadaeni Township.</p> |
| <p>12.10</p> | <p>ROUTE 9 LISTER FARM/SIZANANI SCHOOL Gravel Road, via Sizamokuhle Primary, via Family Pack Store, turn right straight, across the Theku River/Buthelezi Shop 1087, Via Hloniphani Rest on the right, enter P 1 Section (MTN Aerial) Buhlebomshado Shop, turn left at Mkhulukhulu Store, turn right at Kusakusa/Something XM Section, via Eyakho Complex go straight via Ekuphakameni Store, turn left at Lokothwayo Brick Blocks, turn right at Ekhamduze Liquor Store L Section, via Madoda Butchery and Café Enterprise, turn right at Madadeni Brewery via Virginia Supermarket, via Madadeni Light Textile Industries, via Binda Building Material Supply Store, straight Moyomuhle Taxi Rank via Community Centre. At robot turn right enter main road from Newcastle to Osizweni Utrecht- straight across Ingagane River robot to the next robot via Keyway Motors, return right to Albert Wessels Drive or straight, via Railway Station Karbochem off-ramp, turn left enter N11 about 1 kilometer drive turn right into Allen Street, via Arbor Park straight into Town (Allen Street) turn left at Kirkland Street, turn right and drive across street enter approved Newcastle Taxi Rank.</p> |



transport

Department:
Transport
Province of KwaZulu-Natal

GAZETTE

LGKZNG62-2016-JAN

REGION: ALL

| | |
|-------|---|
| 12.11 | <p>ROUTE 10 JOBSTOWN / EMASONDEZA ROUTE From Kwadanisa stop Jobstown, turn right on Road D1335, Via Zuka Trust Farm, turn left Jobstown School and Isikhahisezwe S. Primary School, proceed across Theku River, via Maskraal proceed straight, enter Section Madadeni, turn right at Iscor Hostel, via Iscor Hostel (Inggayi Hostel) proceed straight turn left at eMatsheni Amhlophe, turn right at corner house KwaMdlalose proceed straight turn left Shoprite Checkers enter Checkers approved Taxi Rank off-load and return with same route to Masondeza. ALTERNATIVE ROUTE From KwaMdlalose corner house proceed straight via Checkers Shopping Center, via Section 3 Clinic, turn right at road intersection proceed straight via KwaSibali turn left at Methodist Church proceed straight via Section 1 Taxi Rank via Ekhezani, via Embongolweni, via BP Garage, via Ikhwezi Section, via Madadeni Police Station at the robot turn left proceed straight enter Magistrate and Welfare Office parking and load / offload. Return the same route to Madadeni Checkers.</p> |
| 12.12 | <p>ROUTE 11 SIBHASHA (KILBARCHAN) From Newcastle Taxi Rank, turn left into Terminus Street, Turn right at Voortrekker Street, turn left at Kirkland Street, and turn right at Allen Street." OR ALTERNATIVE From Newcastle Taxi Rank, turn right at Terminus Street, turn left at Sutherland Street, turn left at Hospital via Provincial Hospital Newcastle Prison turn right into Allen Street, proceed turn right into N11 Ladysmith Road, turn right to Indian Village return same route across N11, left into Kilbarchen Village, turn left at 4th Avenue return same route turn left into Ingagane Road, turn left to Kilbarchen Golf Club return same route turn left, at Buthelezi Street via Old PowerStation. Proceed straight into Ingagane Township turn left into Ingagane Club into 3rd Avenue at Ingagane Township Office return with same route to Madadeni. ALTERNATIVE ROUTE From Newcastle Taxi Rank proceed across Terminus Street, turn left at Voortrekker Street, turn right at Kirkland Street, proceed straight turn left at Sutherland Street via Pick N Pay Shopping center via Technikon SA. Turn left at Hospital Street proceed straight turn right Allen Street via Arbor Park Suburb, turn left enter N11 turn right into P483 Road to Madadeni, Osizweni and Utrecht, turn right Karbochem via Karbochem proceed straight via Roy Point Cemetery, proceed straight enter Vezibuhle Settlement (known as Empongpongweni) return with the same route to Newcastle approved Taxi Rank. ALTERNATIVE TO ROUTE 11 Turn right to Ballangeigch and return and turn left to Vezibuhle</p> |
| 12.13 | <p>ROUTE 12 FROM MADADENI TO OSIZWENI TOWNSHIP From Magistrate Office, Madadeni Township, turn left enter road between Section 2 and Municipality Offices. Turn right at BP Garage proceed straight via Imbongolweni Church, via Khuzani Shopping Centre via Methodist Church. Sections 1 proceed straight at four way stop on road between riverside houses and Section 3 turn right at KwaMaboya. Via eHashini stop. Via St Hohn Church, turn right at Checkers Shopping Center via Clinic Section 3, turn left at Clinic, and proceed via Madadeni Library, via Beer Wholesale Depot, via Mazibuye Testing Station. Proceed straight, at Zenzele Shopping Center, turn right and turn left via Madadeni Hospital road between Section 6 and Madadeni Hospital, turn left at Amazulu High School, turn right at road intersection (road between Section 6 and section7), via Madoda Shopping Enterprise, turn right at Madadeni Brewery via Moyomuhle Taxi Rank, turn left at the robot enter road to Osizweni and Utrecht via nine mile stop, via Blaaubosch area, turn right at Empangeni, turn left enter Osizweni Township (South), proceed straight via Qhubimfundo S. P. School and via Xolani High School. Turn right at KwaMashu stop. Turn left at Mphazima Restaurant and Hlanganani Shopping Centre, proceed straight, turn right at road intersection via Osizweni Business are, via Post Office (Osizweni) and S.A.P.S. Station, turn left proceed straight to Top Tank, turn left KwaMbhoko (Sand Supply Depot) via Long Homes Housing, turn right at Matshekesheni Section, via Kwa Bob Shopping Centre, and Maskophasini, turn left at Depot. On the third road from Khuzani Shopping Centre, turn right via KwaMakhanya Shopping Center, turn right at Kwa Vilakazi corner house, via 5 Star Centre and Fire Station Osizweni, and turn right at T.V. Liquor Store. Proceed Straight via Kakalasan Area (rural area) via Millennium Cash Store. Empompini return same route to Madadeni Township.</p> |
| 12.14 | <p>ROUTE 13 IMPONDO/BAHLOKAZI From Newcastle approved Taxi Rank, turn right at Terminus street, turn left at Gurtherland Street, turn right at Scotts Street, via Pick n Pay Shopping Centre, proceed straight via Capricorna Hotel, enter Boundary Street at Lenoxton Township, proceed via Caltex Garage (Petrol), via Richview Civic Hall, via Babs Scrap yard, via Ncandu Combined School, turn left at Chemsford Road, via Farmers Association Auction Sale, turn right to Road D502 to Ekuseni Youth Development Centre, enter Chemsford Road, proceed straight. At Chemsford Dam, turn right into Road R621 to Bahlokazi High School. Return with the same Road R621 from Haigh School via Chemsford Water Works. Return with the same route from Gijima School R621, turn right at Chelmsford Dam. Return with the same route to Newcastle approved Taxi Rank.</p> |



transport

Department:
Transport
Province of KwaZulu-Natal

GAZETTE

LGKZNG62-2016-JAN

REGION: ALL

| | |
|-------|--|
| 12.15 | <p>ROUTE 14 MADADENI TO NEWCASTLE From P1 Section 7(P) proceed straight to Kwamakhlukhulu Supermarket, turn left at the corner proceed straight, turn right Engulubeni or Kusakusa enter M-Section 7, via Eyakho Shopping Complex proceed straight via Ekhamduze Store, turn left at Lokothwayo Brick & Tile Supply, turn right at EkhamduzeLiquor Store enter L Section proceed, straight turn right, at intersection, enter road between Section 7 (L0 and Section 6, turn left proceed straight, via Amazulu High School, turn left at Eyethu Motors Spares. Proceed straight on road between Madadeni Hospital and Section 6, turn left at Zenzele Shopping Centre enter road between Section 5 Madadeni Hospital, proceed straight turn right enter road Section 5 and open veld, via Cripple Centre, via Circuit Office, via Amajuba Technology Centre proceed straight turn left, via Amajuba College, via Magistrates Office, via Madadeni Police Station proceed straight across robot, turn right on P483 road, to Newcastle, via Matukusa new settlement, turn right Keyway robot enter Asiphephe road proceed straight enter Albert Wessels Drive, via Emabhodini proceed straight via Engine Garage, proceed straight across 4 Way stop turn right at robot into Faraday Street, via Kadbro Vehicle Testing enter Hardwick Street, turn or proceed straight, via Vlam Crescent turn right at Hardwick street proceed straight, turn left Kings Hotel enter Harding Street proceed straight, turn left. Allen Street proceed straight, turn left at Kirkland Street, turn right at Voortrekker street proceed straight Terminus enter approved Newcastle Taxi rank. Return same route to P1 Section7.</p> |
| 12.16 | <p>ROUTE 20 MADADENI SHOPPING CENTRE TO ALL SECTIONS From Madadeni Shoprite Shopping Centre to all Sections within Madadeni Township. Pick and drop to and from and turn to Madadeni Shoprite Shopping Centre.</p> |
| 12.17 | <p>ROUTE 21 NEWCASTLE TAXI RANK TO NEWCASTLE TOWNLANDS From Taxi Rank into Terminus Street turn left at Voortrekker Street turn left into Kirkland Street, turn left into Allen Street, proceed straight turn right at Drakensburg Drive proceed straight, via Monte Vista, turn left into Aquamarine Drive, turn right into Amethyst Road proceed straight turn right at Drakensburg Drive, turn left into Victoria Road proceed straight via Amajuba Lodge, Checkers Shopping Centre, turn right at robot into Allen Street pick and drop to and from. Return with same route to Newcastle Taxi Rank.</p> |
| 12.18 | <p>ROUTE 42 FROM NEWCASTLE TO NORMANDIEN From Newcastle Taxi Rank exit with Terminus Street turn left with Sutherland Street turn right with Scott Street to Lennoxton with Road P39 to Normandien pick and drop returning using same route.</p> |



transport

Department:
Transport
Province of KwaZulu-Natal

GAZETTE

LGKZNG62-2016-JAN

REGION: ALL

| | |
|---|---|
| 1) Application Number: APP0045744 | 2) Gazette Number: LGKZNG62-2016-JAN |
| 3) Applicant: MA TSHABALALA ID NO. 5412045693084 Association: MADADENI TAXI OWNERS ASSOCIATION | 4) Applicant Address: P.O BOX 14902 MADADENI, NEWCASTLE KWAZULU-NATAL 2951 |
| 5) Existing Licence Holder: NOT APPLICABLE ID NO. NOT APPLICABLE | 6) Existing Licence Holder Address: NOT APPLICABLE |
| 7) Type of application: NEW OPERATING LICENCE | 8) Operating Licence Number: LKN0124970 |
| 9) Vehicle Type: MINIBUS | 10) 1 x 15 (SEATED) + 0 (STANDING) |
| 11) Region: AMAJUBA | |
| 12.1 | <p>ROUTE 1 From KwaHofina Canan Section new settlement housing and the riverside proceed straight on road between Section 3 and Riverside Housing at four way stop proceed straight via Methodist Church via Section 1 Clinic and Taxi Rank, turn right at Section 1 Rank proceed straight turn left at KwaMavuso Corner house proceed straight turn left at Lutheran Church proceed straight turn right at Embongolweni Church, via BP Garage via Amajuba District Office Ikhwezi Section and via SAPS Station Madadeni at robot turn right to Ingagane intersection, turn right at the robot crossing Ingagane River via Matukusa New Township at Keyway Motors (Mastukusa) robot proceed straight via Railway Station Karbochem, turn left enter Road N11 and turn right into Allen Street to Newcastle, via Arbor Park Town Houses, proceed on Allen Street enter Newcastle, turn left at Kirkland Street, turn right at Voortrekker Street proceed straight across Terminus Street Taxi Rank return with same route to Madadeni Township. Turn right at Keyway Motors robot into Albert Wesswls Road via Emabhodini (Newcastle Textile Industries and heavy engineering industry), proceed straight Engen Garage via Four way stop proceed straight, turn right at robot via Kardbro Testing Station, turn right enter Hardwick Street, turn left at Kings Hotel into Harding Street proceed straight, turn right at BP Garage and Bradrows Furnthers, into Allen Street proceed straight, turn left at Kirklands Street, turn right into Voortrkker Street proceed straight across Terminus Street enter Newcastle approved Taxi Rank return with same route to Madadeni Township.</p> |
| 12.2 | <p>ROUTE 1 MADADENI TO NEWCASTLE</p> <p>From KwaHofina eCanan Section new settlement housing and the riverside proceed straight on road between Section 3 and Riverside Housing at four way stop proceed straight via Methodist Church via Section 1 Clinic and Taxi Rank, turn right at Section 1 rank proceed straight, turn left at KwaMavuso Corner house proceed straight, turn left at Lutheran Church proceed straight, turn right Embongolweni Church, via BP Garage, via Amajuba District Office Ikhwezi Section and via SAPS Station Madadeni at Robot, turn right to Ingagane intersection, turn right at the robot crossing Ingagane River via Railway Station Matukusa New Township at Keyway Motors (Matukusa) robot proceed straight via Railway Station Karbochem, turn left enter Road N11 and turn right into Allen Street to Newcastle, via Arbor Park Town Houses, proceed on Allen Street enter Newcastle, turn left at Kirkland Street, turn right at Voortrekker Street proceed straight across Terminus Street Taxi Rank. Return with the same route to Madadeni Township.</p> <p>OR</p> <p>Turn right at Keyway Motors robot into Albert Wessels Road via Emabhodini (Newcastle Textile Industries and heavy engineering industry. Proceed straight via Engine Garage. Via Four way stop proceed straight, turn right at robot via Kardbro Testing Station, turn right enter Hardwick Street, turn left at Kings Hotel into Harding Street proceed straight, turn right at BP Garage and Brad lows Furnishers, into Allen Street proceed straight, turn left at Kirkland Street, turn right into Voortrekker Street proceed straight across Terminus Street enter Newcastle approved Taxi Rank. Return with same route to Madadeni Township.</p> |



transport

Department:
Transport
Province of KwaZulu-Natal

GAZETTE

LGKZNG62-2016-JAN
REGION: ALL

| | |
|------|---|
| 12.3 | <p>ROUTE 2 From Madadeni Library and Community Hall, turn left via Beer Wholesale, turn right at robot, and proceed via Amajuba College via Magistrate Office." OR"From Madadeni Library, turn right to Road intersection between Section 2 and 3, turn left via KwaSbali Tavern (between 2 and 3), turn left Methodist Church, proceed via Section 1 Clinic via Khuzani Shopping Centre, proceed straight via BP garage, via Amajuba District Municipality Office, via Ikhwezi Section/Police Station, Turn right at Robot, turn right to Ingagane Road intersection. Turn right at the robot crossing Ingagane River via Matukusa New Township at Keyway Motors (Matukusa) robot proceed straight via Railway Station Karbochem. Turn left enter Road N11 and right into Allen Street to Newcastle via Arbor Park Town houses, proceed on Allen Street enter Newcastle. Turn left at Kirkland Street, turn right at Voortrekker Street proceed across Terminus Street enter approved Newcastle Taxi Rank. Return with the same route to Madadeni Township." "</p> |
| 12.4 | <p>ROUTE 3 From Madadeni High School turn right at eMatsheni Amhlophe via eNyokeni Section 3, turn left Vodacom Containers via Bhekukuphiwa Restaurant, left at eHashini Stop via St John Church, turn right towards Shoprite Centre, right at Clinic No.7, via KwaSbali Tavern, turn left at Methodist Church, via Clinic No.1 at Section 1 via Section1, turn left at BP Garage, via Amajuba Municipality Office, via Ikhwezi Section, via Madadeni Police Station, turn right at robot, right at Ingagane intersection Robot, enter Road 0483 from Utrecht, Osizweni to Newcastle, turn right at Keyway Motors to Emabhodi, via Protection Service turn enter right Allen Street at keyway Motors proceed straight, via Railway Station via Karbochem off-ramp turn left enter N11, turn right at Allen Street to Newcastle, proceed on Allen Street, turn left at Kirkland Street, turn right at Voortrekker Street, proceed across Terminus Street enter approved Newcastle Taxi Rank. Return with same route to Madadeni Township. ALTERNATE: ROUTE 3 Starting point same as above but at Keyway Motors proceed straight, via Railway Station, via Karbochem off-ramp, turn left enter N11, Turn right at Allen Street to Newcastle, proceed straight via Arbor Park Suburbs proceed along Terminus Street enter Newcastle approved Taxi Rank. Return same route to Madadeni Township.</p> |
| 12.5 | <p>ROUTE 4 From KwaBester (turn off to Iscor), via Hostel, via Egesini, right at road intersection, right at Zenzele T-junction (between 4 and 5), via Wall to Wall shop, via Surgery, via Ezincwadini, via Mazibuye Testing Station, left of right via Amajuba College, via Magistrates Office, via Police Station, turn right at Ingagane Intersection and robot. At Keyway Moors proceed straight via Railway Station, via Karbochem, turn left or enter N11 Road, turn right at Allen Street, via Arbor Park, Police Station/Newcastle High School, turn left at Kirkland Street, turn right at Voortrekker Street proceed across Terminus Street enter approved Newcastle Taxi Rank. Return with same route to Madadeni Township." OR"From bester Stop T-disjunction (Iscor PTY LTD), turn off. Turn left at eMatsheni Amhlophe proceed straight via Old KZT Depot, via World of Praise Church, turn right at T-junction, turn left at Robot Beer Wholesale, Enter road between Section 2 East and Section 5 West, turn right proceed on road, via Section 5, Amajuba College, Magistrates Office and Police Station proceed to Ingagane T-Junction, turn right to Ingagane intersection. At Kewway Motors (Matukusa) robot proceed straight via Railway Station Karbochem, turn left enter Road 11 and turn right into Allen Street to Newcastle. Via Arbor Park Town houses, proceed on Allen Street enter Newcastle, turn left at Kirkland Street, turn right at Voortrekker Street proceed across Terminus Street enter approved Newcastle Taxi Rank. Return with same route to Madadeni Township.</p> |
| 12.6 | <p>ROUTE 5 From Zenzele Shopping Centre, turn right at Madadeni Hospital, turn left at Thokoza Shopping Centre, turn right at School for Deaf, turn left Clinic No.5, Section5, via Ntobeko L. P. School, turn left or right Amajuba College, via Magistrate Office, via Police Station, Turn right to Ingagane intersection, turn right at the robot crossing Ingagane River, via Matukusa new Township. At keway Motors (Matukusa) robot turn right at intersection between 5 and 2 towards Beer Wholesale, turn left at robot, proceed. Turn left at Clinic 3 Section 3 via KwaSibali tavern, Turn left at Methodist, via Section I, via Amajuba District Office, via Khuzani Shopping Center, left at BP Garage, via Magistrate via Amajuba District, via Ikhwezi Section, turn right at Madadeni Police Station robot, proceed straight turn right into P483 road to Matukusa new settlement (pick and drop) proceed straight, turn at Keway Motors into Asiphephe Road proceed straight enter Albert Wessels drive to Newcastle Textile Industries offload and load all around Textile Industries or return with same route to Madadeni approved taxi Rank. Proceed turn left at Clinic 3 Section 3 via KwaSbali Tavern, left at Methodist, via Section 1, via Amajuba District Office, via Khuzani Shopping Center, left at BP Garage via Magistrates Office via Amajuba District via Ikhwezi Section, right at Madadeni Police Station robot, proceed to Newcastle or return with same route to approved Checkers Taxi Rank.</p> |



transport

Department:
Transport
Province of KwaZulu-Natal

GAZETTE

LGKZNG62-2016-JAN

REGION: ALL

| | |
|-------|--|
| 12.7 | <p>ROUTE 6 From Brewery (Sorghum Beer) Town Miles Tavern (KwaMsimango), turn left at Brewery, via Ithala Industrial site at Section 6, turn right across road Moyomuhle Taxi Rank, Turn right at KwaDlamini Corner House between Hospital and Section 6, proceed straight, turn left Zenzele Shopping Center at Section 5, proceed between Section 5 and Madadeni Hospital. Turn right at road intersection Short Homes. Via Cripple Centre via Education (Office Circuit Office) road between Section 5 opening veld, via Amajuba Technology Centre, left enter road from old KZT depot, Beer Wholesaler, via Amajuba College, via Magistrate Office proceed straight to Ingagane River, via Matukusa new Township. At Keway Motors (Matukusa) robot proceed straight via Railway Station, Karbochem, turn left enter road N11 and return right into Allen Street to Newcastle, via Arbor Park Town Houses, proceed on Allen Street enter Newcastle, turn left at Kirkland Street, turn right at Voortrekker Street, proceed across Terminus enter approved Newcastle Taxi Rank. Return with same route to Madadeni Township.</p> |
| 12.8 | <p>ROUTE 7 From N Section Taxi Rank KwaNyembe, turn right enter P Section enter road from P1 Stop, via Post Box, turn left at Stafford Clinic or right. Turn right enter M Section. Turn right at road intersection via Dedangifunde High School, turn left Muzikayise Junior Primary, turn right enter L Section straight turn left on road between Section 7 and Section 6 to Madadeni Brewery via Virginia Supermarket, via Madadeni Light Industries, via Binda Hardware Moyomuhle Taxi Rank and Community Centre. At robot turn right enter Main Road P483 from Newcastle to Osizweni, Buffalo flats and Utrecht to Newcastle at Ingagane robot cross-over Ingagane River turn left at Keyway Motors robot into Asiphephe Road enter Albert Wessels Road. Via light and textile Industries eMabhodini to Newcastle via Protection Service turn right Allen Street proceed turn left at Kirkland Street, turn right at Voortrekker Street proceed across Terminus Street, enter approved Newcastle Taxi Rank. Return with same route to Madadaeni Township.</p> |
| 12.9 | <p>Route 8 From R-Section Taxi Rank R826 House right, enter road between R-Section and Section 6, turn left Rasta Pazza Shop, straight, via Zenzele Shopping Complex, via Madadeni Hospital, turn right at intersection, via Cripple Centre and via Circuit Office, via Amajuba Technology Centre, turn left enter Section 2, via Amajuba College, via Magistrates Offices and Madadeni Police Service, turn left at Ingagane intersection robot Road 483, via Matukusa new settlement, at Amatukusa robot, turn right into Asiphephe Road, proceed straight enter Albert Wessels Road, via Emabhodini Textile and Light Industries. ALTERNATIVE ROUTE From Egesini Section 7 R via Khulakahle Crèche, via Mcebowlwazi Primary School, turn right at Mcebowlwazi Primary School, turn left at L Post Office Box, turn left at House L597, turn right at Mazulu High School, turn left at Zenzele Supermarket, via Madadeni Hospital, turn right at road intersection, via Cripple Centre, via Education Circuit Office, via Amajuba Technology, turn left, enter Section 2 road, via Amajuba College, via Magistrates Office and SAPS Station, proceed straight, via Ikhwezi Station, turn right at Asiphephe Road, enter Albert Wessels Road, via Amabhodini proceed straight, via Protection Services, turn right, enter Allen Street, proceed straight, turn left at Kirkland Street, turn right at Voortrekker Street, proceed across Terminal Street, enter Newcastle Approved Taxi Rank and return with same route to Madadeni Section</p> |
| 12.10 | <p>ROUTE 9 LISTER FARM/SIZANANI SCHOOL Gravel Road, via Sizamokuhle Primary, via Family Pack Store, turn right straight, across the Theku River/Buthelezi Shop 1087, Via Hloniphani Rest on the right, enter P 1 Section (MTN Arial) Buhlebomshado Shop, turn left at Mkhulukhulu Store, turn right at Kusakusa/Something XM Section, via Eyakho Complex go straight via Ekuphakameni Store, turn left at Lokothwayo Brick Blocks, turn right at Ekhamduze Liquor Store L Section, via Madoda Butchery and Café Enterprise, turn right at Madadeni Brewery via Virginia Supermarket, via Madadeni Light Textile Industries, via Binda Building Material Supply Store, straight Moyomuhle Taxi Rank via Community Centre. At robot turn right enter main road from Newcastle to Osizweni Utrecht- straight across Ingagane River robot to the next robot via Keyway Motors, return right to Albert Wessels Drive or straight, via Railway Station Karbochem off-ramp, turn left enter N11 about 1 kilometer drive turn right into Allen Street, via Arbor Park straight into Town (Allen Street) turn left at Kirkland Street, turn right and drive across street enter approved Newcastle Taxi Rank.</p> |



transport

Department:
Transport
Province of KwaZulu-Natal

GAZETTE

LGKZNG62-2016-JAN
REGION: ALL

| | |
|-------|---|
| 12.11 | <p>ROUTE 10 JOBSTOWN / EMASONDEZA ROUTE From Kwadanisa stop Jobstown, turn right on Road D1335, Via Zuka Trust Farm, turn left Jobstown School and Isikhalisezwe S. Primary School, proceed across Theku River, via Maskraal proceed straight, enter Section Madadeni, turn right at Iscor Hostel, via Iscor Hostel (Ingqayi Hostel) proceed straight turn left at eMatsheni Amhlophe, turn right at corner house KwaMdlalose proceed straight turn left Shoprite Checkers enter Checkers approved Taxi Rank off-load and return with same route to Masondeza. ALTERNATIVE ROUTE From KwaMdlalose corner house proceed straight via Checkers Shopping Center, via Section 3 Clinic, turn right at road intersection proceed straight via KwaSibali turn left at Methodist Church proceed straight via Section 1 Taxi Rank via Ekhezani, via Embongolweni, via BP Garage, via Ikhwezi Section, via Madadeni Police Station at the robot turn left proceed straight enter Magistrate and Welfare Office parking and load / offload. Return the same route to Madadeni Checkers.</p> |
| 12.12 | <p>ROUTE 11 SIBHASHA (KILBARCHAN) From Newcastle Taxi Rank, turn left into Terminus Street, Turn right at Voortrekker Street, turn left at Kirkland Street, and turn right at Allen Street." OR ALTERNATIVE From Newcastle Taxi Rank, turn right at Terminus Street, turn left at Sutherland Street, turn left at Hospital via Provincial Hospital Newcastle Prison turn right into Allen Street, proceed turn right into N11 Ladysmith Road, turn right to Indian Village return same route across N11, left into Kilbarchen Village, turn left at 4th Avenue return same route turn left into Ingagane Road, turn left to Kilbarchen Golf Club return same route turn left, at Buthelezi Street via Old PowerStation. Proceed straight into Ingagane Township turn left into Ingagane Club into 3rd Avenue at Ingagane Township Office return with same route to Madadeni. ALTERNATIVE ROUTE From Newcastle Taxi Rank proceed across Terminus Street, turn left at Voortrekker Street, turn right at Kirkland Street, proceed straight turn left at Sutherland Street via Pick N Pay Shopping center via Technikon SA. Turn left at Hospital Street proceed straight turn right Allen Street via Arbor Park Suburb, turn left enter N11 turn right into P483 Road to Madadeni, Osizweni and Utrecht, turn right Karbochem via Karbochem proceed straight via Roy Point Cemetery, proceed straight enter Vezibuhle Settlement (known as Empongpongweni) return with the same route to Newcastle approved Taxi Rank. ALTERNATIVE TO ROUTE 11 Turn right to Ballangeigch and return and turn left to Vezibuhle</p> |
| 12.13 | <p>ROUTE 12 FROM MADADENI TO OSIZWENI TOWNSHIP From Magistrate Office, Madadeni Township, turn left enter road between Section 2 and Municipality Offices. Turn right at BP Garage proceed straight via Imbongolweni Church, via Khuzani Shopping Centre via Methodist Church. Sections 1 proceed straight at four way stop on road between riverside houses and Section 3 turn right at KwaMaboya. Via eHashini stop. Via St Hohn Church, turn right at Checkers Shopping Center via Clinic Section 3, turn left at Clinic, and proceed via Madadeni Library, via Beer Wholesale Depot, via Mazibuye Testing Station. Proceed straight, at Zenzele Shopping Center, turn right and turn left via Madadeni Hospital road between Section 6 and Madadeni Hospital, turn left at Amazulu High School, turn right at road intersection (road between Section 6 and section7), via Madoda Shopping Enterprise, turn right at Madadeni Brewery via Moyomuhle Taxi Rank, turn left at the robot enter road to Osizweni and Utrecht via nine mile stop, via Blaaubosch area, turn right at Empangeni, turn left enter Osizweni Township (South), proceed straight via Qhubimfundo S. P. School and via Xolani High School. Turn right at KwaMashu stop. Turn left at Mphazima Restaurant and Hlanganani Shopping Centre, proceed straight, turn right at road intersection via Osizweni Business are, via Post Office (Osizweni) and S.A.P.S. Station, turn left proceed straight to Top Tank, turn left KwaMbhoko (Sand Supply Depot) via Long Homes Housing, turn right at Matsheketsheeni Section, via Kwa Bob Shopping Centre, and Maskophasini, turn left at Depot. On the third road from Khuzani Shopping Centre, turn right via KwaMakhanya Shopping Center, turn right at Kwa Vilakazi corner house, via 5 Star Centre and Fire Station Osizweni, and turn right at T.V. Liquor Store. Proceed Straight via Kakalaspans Area (rural area) via Millennium Cash Store. Empompini return same route to Madadeni Township.</p> |
| 12.14 | <p>ROUTE 13 IMPONDO/BAHLOKAZI From Newcastle approved Taxi Rank, turn right at Terminus street, turn left at Gurtherland Street, turn right at Scotts Street, via Pick n Pay Shopping Centre, proceed straight via Capricornia Hotel, enter Boundary Street at Lenoxton Township, proceed via Caltex Garage (Petrol), via Richview Civic Hall, via Babs Scrap yard, via Ncandu Combined School, turn left at Chemsford Road, via Farmers Association Auction Sale, turn right to Road D502 to Ekuseni Youth Development Centre, enter Chemsford Road, proceed straight. At Chemsford Dam, turn right into Road R621 to Bahlokazi High School. Return with the same Road R621 from Haigh School via Chemsford Water Works. Return with the same route from Gijima School R621, turn right at Chelmsford Dam. Return with the same route to Newcastle approved Taxi Rank.</p> |



transport

Department:
Transport
Province of KwaZulu-Natal

GAZETTE

LGKZNG62-2016-JAN

REGION: ALL

| | |
|-------|---|
| 12.15 | <p>ROUTE 14 MADADENI TO NEWCASTLE From P1 Section 7(P) proceed straight to Kwamakhulukhulu Supermarket, turn left at the corner proceed straight, turn right Engulubeni or Kusakusa enter M-Section 7, via Eyakho Shopping Complex proceed straight via Ekhamduze Store, turn left at Lokothwayo Brick & Tile Supply, turn right at EkhamduzeLiquor Store enter L Section proceed, straight turn right, at intersection, enter road between Section 7 (L0 and Section 6, turn left proceed straight, via Amazulu High School, turn left at Eyethu Motors Spares. Proceed straight on road between Madadeni Hospital and Section 6, turn left at Zenzele Shopping Centre enter road between Section 5 Madadeni Hospital, proceed straight turn right enter road Section 5 and open veld, via Cripple Centre, via Circuit Office, via Amajuba Technology Centre proceed straight turn left, via Amajuba College, via Magistrates Office, via Madadeni Police Station proceed straight across robot, turn right on P483 road, to Newcastle, via Matukusa new settlement, turn right Keyway robot enter Asiphephe road proceed straight enter Albert Wessels Drive, via Emabhodini proceed straight via Engine Garage, proceed straight across 4 Way stop turn right at robot into Faraday Street, via Kadbro Vehicle Testing enter Hardwick Street, turn or proceed straight, via Vlam Crescent turn right at Hardwick street proceed straight, turn left Kings Hotel enter Harding Street proceed straight, turn left. Allen Street proceed straight, turn left at Kirkland Street, turn right at Voortrekker street proceed straight Terminus enter approved Newcastle Taxi rank. Return same route to P1 Section7.</p> |
| 12.16 | <p>ROUTE 15 FROM NEWCASTLE TAXI RANK AND FROM MADADENI SECTION 6 TO VRYHEID From Newcastle Taxi Rank in Newcastle proceed straight across Terminus Street, into Voortrekker Street, turn left at Kirkland street, turn right at Allan Street (Main Street) proceed straight via Arbor Park Suburbs, turn left enter N11 Road proceed straight, turn right into P483 proceed straight turn left at Cavern robot to (pick up point) Section 6 return the same road to Cavern robot, turn left at Robot, enter P483 road, via Osizweni to Utrecht, turn right at Utrecht road intersection enter R34 road proceed.</p> |
| 12.17 | <p>ROUTE 16 NEWCASTLE TO ESTCOURT From Newcastle approved Taxi Rank, turn right at Voortrekker, turn left to Kirkland Street, turn right enter Allen Street, turn right to N11, turn left to Helpmekkar, turn to Peters Road, turn right to Colense Road, turn left to R103, enter Alexandra Road, turn right to Harding street enter approved Estcourt Taxi rank. Return with the same route to Newcastle.</p> |
| 12.18 | <p>ROUTE 17 NEWCASTLE TO LADYSMITH From Newcastle approved Taxi Rank proceed across Terminus Street enter Voortrekker Street turn left at Kirkland Street, turn right enter Allen Street, turn right to N11 join Crawchaw Street, turn left enter Ladysmith approved Taxi Rank return with the same route to Newcastle.</p> |
| 12.19 | <p>ROUTE 18 NEWCASTLE TO PITERMARITZBURG From Newcastle approved Taxi rank proceed across Terminus Street, enter Voortrekker Street, turn left to Kirkland Street, turn right enter Allen Street, turn left to N11, turn left to Helpmekkar Road, turn right to Peters Road through Industrial, turn right to Colenso Road, turn right to N3, turn left to Church Street, turn left to East Street enter Pietermaritzburg approved Taxi Rank. Return with the same route to Newcastle.</p> |
| 12.20 | <p>ROUTE 19 NEWCASTLE TO DURBAN From Newcastle approved Taxi rank, proceed across Terminus Street, turn right at Voortrekker Street, turn left into Kirkland Street, turn right enter Allen Street proceed straight, turn right to N11, turn left to Helpmekkar, turn right to Peters Road, turn right to Colenso Road, turn left to R103, turn left to N3, turn left to Alice Street, turn left to Albert Road, turn right to Mngeni Road enter approved Durban Taxi Rank corner of Umngeni Road and Osborn Road. Return with the same route to Newcastle.</p> |
| 12.21 | <p>ROUTE 20 MADADENI SHOPPING CENTRE TO ALL SECTIONS From Madadeni Shoprite Shopping Centre to all Sections within Madadeni Township. Pick and drop to and from and turn to Madadeni Shoprite Shopping Centre.</p> |
| 12.22 | <p>ROUTE 21 NEWCASTLE TAXI RANK TO NEWCASTLE TOWNLANDS From Taxi Rank into Terminus Street turn left at Voortrekker Street turn left into Kirkland Street, turn left into Allen Street, proceed straight turn right at Drakensburg Drive proceed straight, via Monte Vista, turn left into Aquamarine Drive, turn right into Amethyst Road proceed straight turn right at Drakensburg Drive, turn left into Victoria Road proceed straight via Amajuba Lodge, Checkers Shopping Centre, turn right at robot into Allen Street pick and drop to and from. Return with same route to Newcastle Taxi Rank.</p> |



transport

Department:
Transport
Province of KwaZulu-Natal

GAZETTE

LGKZNG62-2016-JAN
REGION: ALL

| | |
|-------|--|
| 12.23 | <p>ROUTE 23 FROM NEWCASTLE TAXI RANK TO MONDLO From approved Taxi Rank in Newcastle proceed straight across Terminus Street into Voortrekker Street, turn left at Kirkland Street, turn right at Allen Street proceed straight, Via Arbor Park Suburb. Turn left enter N11 Road, Turn right into P483 Road via Osizweni to Utrecht, turn right at Utrecht Road intersection enter Road R34 Road. Proceed straight at Blood River proceed straight across R33 Road enter P54 Road to Nquthu, turn left at KwaGrace Shopping Centre proceed straight on that Road enter Mondlo. Turn left to Mondlo Taxi Rank. Return same route to Newcastle.</p> |
| 12.24 | <p>ROUTE 24 FROM NEWCASTLE TAXI RANK TO NQUTHU From approved Taxi Rank in Newcastle proceed straight across Terminus Street into Voortrekker Street, turn left at Kirkland Street, turn right at Allen street proceed straight, via Arbor Park Suburb, turn left enter N11 Road then turn right into P483 Road via Osizweni Road to Utrecht, turn right at Utrecht Road intersection enter R34 Road. Proceed straight at Blood river crossroad proceed across R33 Road enter P54 Road to Nquthu approved Taxi Rank destination, Return same route to Newcastle.</p> |
| 12.25 | <p>ROUTE 25 FROM NEWCASTLE TO PAULPIETERSBURG From Newcastle Taxi Rank, proceed straight across Terminus Street into Voortrekker Street proceed straight, turn left at Kirkland Street, turn right at Allen Street proceed straight via Arbor Park Suburb, turn left enter N11 Road proceed straight, turn right into P483 via Osizweni to Utrecht, turn right at Utrecht Road intersection enter R34 road proceed straight, turn left at Blood River enter R33 Road and R34 proceed straight to Vryheid, turn left at Stilwater BP Garage proceed straight enter R33 road to Paulpietersburg turn right at Kruger Street proceed straight enter Paulpietersburg Taxi Rank. Return same route to Newcastle.</p> |
| 12.26 | <p>ROUTE 25:FROM NEWCASTLE TO PAULPIETERSBURGFrom Newcastle Taxi Rank, proceed straight across Terminus Street into Voortrekker Street proceed straight, turn left at Kirkland Street, turn right at Allen Street proceed straight via Arbor Park Suburb, turn left enter N11 Road proceed straight, turn right into P483 via Osizweni to Utrecht, turn right at Utrecht Road intersection enter R34 road proceed straight, turn left at Blood River enter R33 Road and R34 proceed straight to Vryheid, turn left at Stilwater BP Garage proceed straight enter R33 road to Paulpietersburg turn right at Kruger Street proceed straight enter Paulpietersburg Taxi Rank. Return same route to Newcastle.</p> |
| 12.27 | <p>ROUTE 26 FROM MADADENI TO SECTION 6 IN NEWCASTLE TO NONGOMAFrom Madadeni Section 6 proceed straight to Cavan Farm robot, turn left road intersection enter P483 road, via Osizweni to Utrecht, turn right at Utrecht Road intersection enter R34 road proceed straight via Nhlazadelo School, turn left at Blood River enter R33 and R34 to Vryheid proceed straight at cross roads before reaching Vryheid on reaching R34 road proceed straight via Bhekuzulu Township enter R69 road Louwsburg, proceed straight via Driefontein, via Coronation, turn right enter R618 road via Ngome Forest , via Benedict Hospital to Nongoma Town proceed straight enter Nongoma Taxi Rank, return same route to Madadeni Section 6 and Newcastle.</p> |
| 12.28 | <p>ROUTE 27 FROM NEWCASTLE TO EMPANGENI From Madadeni Section 6 and Newcastle Taxi Rank. From Newcastle Taxi Rank proceed across Terminus Street into Voortrekker Street, turn left at Kirkland Street, turn right at Allen Street proceed straight via Arbor Park Suburb, turn left into N11 road proceed straight turn right to P483 road via Blaaubosch Osizweni to Utrecht, turn right at Utrecht Road intersection enter R34 road proceed straight turn left at Bloodriver enter R33 road and R34 proceed straight via Stilwater BP Garage on road to Vryheid, turn right at cross roads before entering Vryheid proceed on R34 road via Vryheid proceed straight via Melmoth, turn left at Enkwalini Ndundulu Area proceed straight on R34 enter Empangeni Main Road turn right at Boxer Shopping Center enter ?A? Taxi Rank Empangeni, return same route to Madadeni Section 6 Newcastle</p> |
| 12.29 | <p>ROUTE 28 FROM NEWCASTLE TO PONGOLA From Newcastle Taxi Rank proceed straight across Terminus Street turn left at Kirkland Street turn right at Allen Street (Main Street) proceed straight via Arbor Park Suburb turn left enter N11 road, proceed straight turn right into R483 via Osizweni to Utrecht turn right at Utrecht road Intersection enter R34 road proceed straight turn left at Bloodriver Road intersection enter R33 and R34 proceed straight via Stilwater BP Garage turn right at cross road before reaching Vryheid proceed on R34 via Bhekuzulu Township enter R69 road via Louwsburg turn left at Road intersection enter r66 road via Magudu, turn left enter N2 Road proceed straight enter Pongola Taxi Rank return same route to Newcastle.</p> |



transport

Department:
Transport
Province of KwaZulu-Natal

GAZETTE

LGKZNG62-2016-JAN

REGION: ALL

| | |
|-------|---|
| 12.30 | ROUTE 42 FROM NEWCASTLE TO NORMANDIEN From Newcastle Taxi Rank exit with Terminus Street turn left with Sutherland Street turn right with Scott Street to Lennoxton with Road P39 to Normandien pick and drop returning using same route. |
| 12.31 | ROUTE 45 FROM NEWCASTLE TO DUNDEE From Newcastle approved Taxi Rank proceed across Terminus Street, enter Voortrekker Street turn left to Kirkland Street, turn right enter Allen Street, proceed turn left to N11 proceed straight turn left to R621 via NDH enter proceed straight via Hutternsprut turn left to Dundee enter Landman Street turn left enter Dundee approved Taxi Rank return with same route to Newcastle. |



transport

Department:
Transport
Province of KwaZulu-Natal

GAZETTE

LGKZNG62-2016-JAN
REGION: ALL

| | |
|--|---|
| 1) Application Number: APP0045746 | 2) Gazette Number: LGKZNG62-2016-JAN |
| 3) Applicant: ZS SITHEBE ID NO. 5706065564087 Association: MADADENI TAXI OWNERS ASSOCIATION | 4) Applicant Address: PO BOX 14485 MADADENI KWAZULU-NATAL 2951 |
| 5) Existing Licence Holder: NOT APPLICABLE ID NO. NOT APPLICABLE | 6) Existing Licence Holder Address: NOT APPLICABLE |
| 7) Type of application: NEW OPERATING LICENCE | 8) Operating Licence Number: LK019580 |
| 9) Vehicle Type: MINIBUS | 10) 1 x 15 (SEATED) + 0 (STANDING) |
| 11) Region: AMAJUBA | |
| 12.1 | ROUTE 1 From KwaHofina Canan Section new settlement housing and the riverside proceed straight on road between Section 3 and Riverside Housing at four way stop proceed straight via Methodist Church via Section 1 Clinic and Taxi Rank,turn right at Section 1 Rank proceed straight turn left at KwaMavuso Corner house proceed straight turnleft at Lutheran Church proceed straight turn right at Embongolweni Church,via BP Garage via Amajuba District Office Ikhwezi Section and via SAPS Station Madadeni at robot turn right to Ingagane intersection,turn right at the robot crossing Ingagane River via Matukusa New Township at Keyway Motors (Mastukusa) robot proceed straight via Railway Station Karbochem,turn left enter Road N11 and turn right into Allen Street to Newcastle,via Arbor Park Town Houses,proceed on Allen Street enter Newcastle,turn left at Kirkland Street,turn right at Voortrekker Street proceed straight across Terminus Street Taxi Rank return with same route to Madadeni Township.Turn right at Keyway Motors robot into Albert Wesswis Road via Emabhodini (Newcasle Textile Industries and heavy engineering industry),proceed straight Engen Garage via Four way stop proceed straight,turn right at robot via Kardbro Testing Station,turn right enter Hardwick Street,turn left at Kings Hotel into Harding Street proceed straight,turn right at BP Garage and Bradrows Furthers,into Allen Street proceed straight,turn left at Kirklands Street,turn right into Voortrkker Street proceed straight across Terminus Street enter Newcastle approved Taxi Rank return with same route to Madadeni Township. |
| 12.2 | Route 8 From R-Section Taxi Rank R826 House right, enter road between R-Section and Section 6, turn left Rasta Pazza Shop, straight, via Zenzele Shopping Complex, via Madadeni Hospital, turn right at intersection, via Cripple Centre and via Circuit Office, via Amajuba Technology Centre, turn left enter Section 2, via Amajuba College, via Magistrates Offices and Madadeni Police Service, turn left at Ingagane intersection robot Road 483, via Matukusa new settlement, at Amatukusa robot, turn right into Asiphephe Road, proceed straight enter Albert Wessels Road, via Emabhodini Textile and Light Industries. ALTERNATIVE ROUTE From Egesini Section 7 R via Khulakahle Crèche, via Mcebowlwazi Primary School, turn right at Mcebowlwazi Primary School, turn left at L Post Office Box, turn left at House L597, turn right at Mazulu High School, turn left at Zenzele Supermarket, via Madadeni Hospital, turn right at road intersection, via Cripple Centre, via Education Circuit Office, via Amajuba Technology, turn left, enter Section 2 road, via Amajuba College, via Magistrates Office and SAPS Station, proceed straight, via Ikhwezi Station, turn right at Asiphephe Road, enter Albert Wessels Road, via Amabhodini proceed straight, via Protection Services, turn right, enter Allen Street, proceed straight, turn left at Kirkland Street, turn right at Voortrekker Street, proceed across Terminal Street, enter Newcastle Approved Taxi Rank and return with same route to Madadeni Section |



transport

Department:
Transport
Province of KwaZulu-Natal

GAZETTE

LGKZNG62-2016-JAN

REGION: ALL

| | |
|------|--|
| 12.3 | <p>ROUTE 1</p> <p>MADADENI TO NEWCASTLE</p> <p>From KwaHofina eCanan Section new settlement housing and the riverside proceed straight on road between Section 3 and Riverside Housing at four way stop proceed straight via Methodist Church via Section 1 Clinic and Taxi Rank, turn right at Section 1 rank proceed straight, turn left at KwaMavuso Corner house proceed straight, turn left at Lutheran Church proceed straight, turn right Embongolweni Church, via BP Garage, via Amajuba District Office Ikhwezi Section and via SAPS Station Madadeni at Robot, turn right to Ingagane intersection, turn right at the robot crossing Ingagane River via Railway Station Matukusa New Township at Keyway Motors (Matukusa) robot proceed straight via Railway Station Karbochem, turn left enter Road N11 and turn right into Allen Street to Newcastle, via Arbor Park Town Houses, proceed on Allen Street enter Newcastle, turn left at Kirkland Street, turn right at Voortrekker Street proceed straight across Terminus Street Taxi Rank. Return with the same route to Madadeni Township.</p> <p>OR</p> <p>Turn right at Keyway Motors robot into Albert Wessels Road via Emabhodini (Newcastle Textile Industries and heavy engineering industry. Proceed straight via Engine Garage. Via Four way stop proceed straight, turn right at robot via Kardbro Testing Station, turn right enter Hardwick Street, turn left at Kings Hotel into Harding Street proceed straight, turn right at BP Garage and Brad lows Furnishers, into Allen Street proceed straight, turn left at Kirkland Street, turn right into Voortrekker Street proceed straight across Terminus Street enter Newcastle approved Taxi Rank. Return with same route to Madadeni Township.</p> |
| 12.4 | <p>ROUTE 2 From Madadeni Library and Community Hall, turn left via Beer Wholesale, turn right at robot, and proceed via Amajuba College via Magistrate Office." OR "From Madadeni Library, turn right to Road intersection between Section 2 and 3, turn left via KwaSbali Tavern (between 2 and 3), turn left Methodist Church, proceed via Section 1 Clinic via Khuzani Shopping Centre, proceed straight via BP garage, via Amajuba District Municipality Office, via Ikhwezi Section/Police Station, Turn right at Robot, turn right to Ingagane Road intersection. Turn right at the robot crossing Ingagane River via Matukusa New Township at Keyway Motors (Matukusa) robot proceed straight via Railway Station Karbochem. Turn left enter Road N11 and right into Allen Street to Newcastle via Arbor Park Town houses, proceed on Allen Street enter Newcastle. Turn left at Kirkland Street, turn right at Voortrekker Street proceed across Terminus Street enter approved Newcastle Taxi Rank. Return with the same route to Madadeni Township." "</p> |
| 12.5 | <p>ROUTE 3 From Madadeni High School turn right at eMatsheni Amhlophe via eNyokeni Section 3, turn left Vodacom Containers via Bhekukuphiwa Restaurant, left at eHashini Stop via St John Church, turn right towards Shoprite Centre, right at Clinic No.7, via KwaSbali Tavern, turn left at Methodist Church, via Clinic No.1 at Section 1 via Section1, turn left at BP Garage, via Amajuba Municipality Office, via Ikhwezi Section, via Madadeni Police Station, turn right at robot, right at Ingagane intersection Robot, enter Road 0483 from Utrecht, Osizweni to Newcastle, turn right at Keyway Motors to Emabhodi, via Protection Service turn enter right Allen Street at keyway Motors proceed straight, via Railway Station via Karbochem off-ramp turn left enter N11, turn right at Allen Street to Newcastle, proceed on Allen Street, turn left at Kirkland Street, turn right at Voortrekker Street, proceed across Terminus Street enter approved Newcastle Taxi Rank. Return with same route to Madadeni Township. ALTERNATE: ROUTE 3 Starting point same as above but at Keyway Motors proceed straight, via Railway Station, via Karbochem off-ramp, turn left enter N11, Turn right at Allen Street to Newcastle, proceed straight via Arbor Park Suburbs proceed along Terminus Street enter Newcastle approved Taxi Rank. Return same route to Madadeni Township.</p> |
| 12.6 | <p>ROUTE 4 From KwaBester (turn off to Iscor), via Hostel, via Egesini, right at road intersection, right at Zenzele T-junction (between 4 and 5), via Wall to Wall shop, via Surgery, via Ezincwadini, via Mazibuye Testing Station, left of right via Amajuba College, via Magistrates Office, via Police Station, turn right at Ingagane Intersection and robot. At Keyway Moors proceed straight via Railway Station, via Karbochem, turn left or enter N11 Road, turn right at Allen Street, via Arbor Park, Police Station/Newcastle High School, turn left at Kirkland Street, turn right at Voortrekker Street proceed across Terminus Street enter approved Newcastle Taxi Rank. Return with same route to Madadeni Township." OR "From bester Stop T-disjunction (Iscor PTY LTD), turn off. Turn left at eMatsheni Amhlophe proceed straight via Old KZT Depot, via World of Praise Church, turn right at T-junction, turn left at Robot Beer Wholesale, Enter road between Section 2 East and Section 5 West, turn right proceed on road, via Section 5, Amajuba College, Magistrates Office and Police Station proceed to Ingagane T-Junction, turn right to Ingagane intersection. At Kewway Motors (Matukusa) robot proceed straight via Railway Station Karbochem, turn left enter Road 11 and turn right into Allen Street to Newcastle. Via Arbor Park Town houses, proceed on Allen Street enter Newcastle, turn left at Kirkland Street, turn right at Voortrekker Street proceed across Terminus Street enter approved Newcastle Taxi Rank. Return with same route to Madadeni Township.</p> |



transport

Department:
Transport
Province of KwaZulu-Natal

GAZETTE

LGKZNG62-2016-JAN
REGION: ALL

| | |
|--------------|---|
| <p>12.7</p> | <p>ROUTE 5 From Zenzele Shopping Centre, turn right at Madadeni Hospital, turn left at Thokoza Shopping Centre, turn right at School for Deaf, turn left Clinic No.5, Section5, via Ntobeko L. P. School, turn left or right Amajuba College, via Magistrate Office, via Police Station, Turn right to Ingagane intersection, turn right at the robot crossing Ingagane River, via Matukusa new Township. At keway Motors (Matukusa) robot turn right at intersection between 5 and 2 towards Beer Wholesale, turn left at robot, proceed. Turn left at Clinic 3 Section 3 via KwaSibali tavern, Turn left at Methodist, via Section I, via Amajuba District Office, via Khuzani Shopping Center, left at BP Garage, via Magistrate via Amajuba District, via Ikhwezi Section, turn right at Madadeni Police Station robot, proceed straight turn right into P483 road to Matukusa new settlement (pick and drop) proceed straight, turn at Keway Motors into Asiphephe Road proceed straight enter Albert Wessels drive to Newcastle Textile Industries offload and load all around Textile Industries or return with same route to Madadeni approved taxi Rank. Proceed turn left at Clinic 3 Section 3 via KwaSbali Tavern, left at Methodist, via Section 1, via Amajuba District Office, via Khuzani Shopping Center, left at BP Garage via Magistrates Office via Amajuba District via Ikhwezi Section, right at Madadeni Police Station robot, proceed to Newcastle or return with same route to approved Checkers Taxi Rank.</p> |
| <p>12.8</p> | <p>ROUTE 6 From Brewery (Sorghum Beer) Town Miles Tavern (KwaMsimango), turn left at Brewery, via Ithala Industrial site at Section 6, turn right across road Moyomuhle Taxi Rank, Turn right at KwaDlamini Corner House between Hospital and Section 6, proceed straight, turn left Zenzele Shopping Center at Section 5, proceed between Section5 and Madadeni Hospital. Turn right at road intersection Short Homes. Via Cripple Centre via Education (Office Circuit Office) road between Section 5 opening veld, via Amajuba Technology Centre, left enter road from old KZT depot, Beer Wholesaler, via Amajuba College, via Magistrate Office proceed straight to Ingagane River, via Matukusa new Township. At Keway Motors (Matukusa) robot proceed straight via Railway Station, Karbochem, turn left enter road N11 and return right into Allen Street to Newcastle, via Arbor Park Town Houses, proceed on Allen Street enter Newcastle, turn left at Kirkland Street, turn right at Voortrekker Street, proceed across Terminus enter approved Newcastle Taxi Rank. Return with same route to Madadeni Township.</p> |
| <p>12.9</p> | <p>ROUTE 7 From N Section Taxi Rank KwaNyembe, turn right enter P Section enter road from P1 Stop, via Post Box, turn left at Stafford Clinic or right. Turn right enter M Section. Turn right at road intersection via Dedangifunde High School, turn left Muzikayise Junior Primary, turn right enter L Section straight turn left on road between Section 7 and Section 6 to Madadeni Brewery via Virginia Supermarket, via Madadeni Light Industries, via Binda Hardware Moyomuhle Taxi Rank and Community Centre. At robot turn right enter Main Road P483 from Newcastle to Osizweni, Buffalo flats and Utrecht to Newcastle at Ingagane robot cross-over Ingagane River turn left at Keyway Motors robot into Asiphephe Road enter Albert Wessels Road. Via light and textile Industries eMabhodini to Newcastle via Protection Service turn right Allen Street proceed turn left at Kirkland Street, turn right at Voortrekker Street proceed across Terminus Street, enter approved Newcastle Taxi Rank. Return with same route to Madadaeni Township.</p> |
| <p>12.10</p> | <p>ROUTE 9 LISTER FARM/SIZANANI SCHOOL Gravel Road, via Sizamokuhle Primary, via Family Pack Store, turn right straight, across the Theku River/Buthelezi Shop 1087, Via Hloniphani Rest on the right, enter P 1 Section (MTN Aerial) Buhlebomshado Shop, turn left at Mkhulukhulu Store, turn right at Kusakusa/Something XM Section, via Eyakho Complex go straight via Ekuphakameni Store, turn left at Lokothwayo Brick Blocks, turn right at Ekhamduze Liquor Store L Section, via Madoda Butchery and Café Enterprise, turn right at Madadeni Brewery via Virginia Supermarket, via Madadeni Light Textile Industries, via Binda Building Material Supply Store, straight Moyomuhle Taxi Rank via Community Centre. At robot turn right enter main road from Newcastle to Osizweni Utrecht- straight across Ingagane River robot to the next robot via Keyway Motors, return right to Albert Wessels Drive or straight, via Railway Station Karbochem off-ramp, turn left enter N11 about 1 kilometer drive turn right into Allen Street, via Arbor Park straight into Town (Allen Street) turn left at Kirkland Street, turn right and drive across street enter approved Newcastle Taxi Rank.</p> |



transport

Department:
Transport
Province of KwaZulu-Natal

GAZETTE

LGKZNG62-2016-JAN

REGION: ALL

| | |
|-------|---|
| 12.11 | <p>ROUTE 10 JOBSTOWN / EMASONDEZA ROUTE From Kwadanisa stop Jobstown, turn right on Road D1335, Via Zuka Trust Farm, turn left Jobstown School and Isikhahisezwe S. Primary School, proceed across Theku River, via Maskraal proceed straight, enter Section Madadeni, turn right at Iscor Hostel, via Iscor Hostel (Inggayi Hostel) proceed straight turn left at eMatsheni Amhlophe, turn right at corner house KwaMdlalose proceed straight turn left Shoprite Checkers enter Checkers approved Taxi Rank off-load and return with same route to Masondeza. ALTERNATIVE ROUTE From KwaMdlalose corner house proceed straight via Checkers Shopping Center, via Section 3 Clinic, turn right at road intersection proceed straight via KwaSibali turn left at Methodist Church proceed straight via Section 1 Taxi Rank via Ekhezani, via Embongolweni, via BP Garage, via Ikhwezi Section, via Madadeni Police Station at the robot turn left proceed straight enter Magistrate and Welfare Office parking and load / offload. Return the same route to Madadeni Checkers.</p> |
| 12.12 | <p>ROUTE 11 SIBHASHA (KILBARCHAN) From Newcastle Taxi Rank, turn left into Terminus Street, Turn right at Voortrekker Street, turn left at Kirkland Street, and turn right at Allen Street." OR ALTERNATIVE From Newcastle Taxi Rank, turn right at Terminus Street, turn left at Sutherland Street, turn left at Hospital via Provincial Hospital Newcastle Prison turn right into Allen Street, proceed turn right into N11 Ladysmith Road, turn right to Indian Village return same route across N11, left into Kilbarchen Village, turn left at 4th Avenue return same route turn left into Ingagane Road, turn left to Kilbarchen Golf Club return same route turn left, at Buthelezi Street via Old PowerStation. Proceed straight into Ingagane Township turn left into Ingagane Club into 3rd Avenue at Ingagane Township Office return with same route to Madadeni. ALTERNATIVE ROUTE From Newcastle Taxi Rank proceed across Terminus Street, turn left at Voortrekker Street, turn right at Kirkland Street, proceed straight turn left at Sutherland Street via Pick N Pay Shopping center via Technikon SA. Turn left at Hospital Street proceed straight turn right Allen Street via Arbor Park Suburb, turn left enter N11 turn right into P483 Road to Madadeni, Osizweni and Utrecht, turn right Karbochem via Karbochem proceed straight via Roy Point Cemetery, proceed straight enter Vezibuhle Settlement (known as Empongpongweni) return with the same route to Newcastle approved Taxi Rank. ALTERNATIVE TO ROUTE 11 Turn right to Ballangeigch and return and turn left to Vezibuhle</p> |
| 12.13 | <p>ROUTE 12 FROM MADADENI TO OSIZWENI TOWNSHIP From Magistrate Office, Madadeni Township, turn left enter road between Section 2 and Municipality Offices. Turn right at BP Garage proceed straight via Imbongolweni Church, via Khuzani Shopping Centre via Methodist Church. Sections 1 proceed straight at four way stop on road between riverside houses and Section 3 turn right at KwaMaboya. Via eHashini stop. Via St Hohn Church, turn right at Checkers Shopping Center via Clinic Section 3, turn left at Clinic, and proceed via Madadeni Library, via Beer Wholesale Depot, via Mazibuye Testing Station. Proceed straight, at Zenzele Shopping Center, turn right and turn left via Madadeni Hospital road between Section 6 and Madadeni Hospital, turn left at Amazulu High School, turn right at road intersection (road between Section 6 and section7), via Madoda Shopping Enterprise, turn right at Madadeni Brewery via Moyomuhle Taxi Rank, turn left at the robot enter road to Osizweni and Utrecht via nine mile stop, via Blaaubosch area, turn right at Empangeni, turn left enter Osizweni Township (South), proceed straight via Qhubimfundo S. P. School and via Xolani High School. Turn right at KwaMashu stop. Turn left at Mphazima Restaurant and Hlanganani Shopping Centre, proceed straight, turn right at road intersection via Osizweni Business are, via Post Office (Osizweni) and S.A.P.S. Station, turn left proceed straight to Top Tank, turn left KwaMbhoko (Sand Supply Depot) via Long Homes Housing, turn right at Matshekesheni Section, via Kwa Bob Shopping Centre, and Maskophasini, turn left at Depot. On the third road from Khuzani Shopping Centre, turn right via KwaMakhanya Shopping Center, turn right at Kwa Vilakazi corner house, via 5 Star Centre and Fire Station Osizweni, and turn right at T.V. Liquor Store. Proceed Straight via Kakalasan Area (rural area) via Millennium Cash Store. Empompini return same route to Madadeni Township.</p> |
| 12.14 | <p>ROUTE 13 IMPONDO/BAHLOKAZI From Newcastle approved Taxi Rank, turn right at Terminus street, turn left at Gurtherland Street, turn right at Scotts Street, via Pick n Pay Shopping Centre, proceed straight via Capricornia Hotel, enter Boundary Street at Lenoxton Township, proceed via Caltex Garage (Petrol), via Richview Civic Hall, via Babs Scrap yard, via Ncandu Combined School, turn left at Chemsford Road, via Farmers Association Auction Sale, turn right to Road D502 to Ekuseni Youth Development Centre, enter Chemsford Road, proceed straight. At Chemsford Dam, turn right into Road R621 to Bahlokazi High School. Return with the same Road R621 from Haigh School via Chemsford Water Works. Return with the same route from Gijima School R621, turn right at Chelmsford Dam. Return with the same route to Newcastle approved Taxi Rank.</p> |



transport

Department:
Transport
Province of KwaZulu-Natal

GAZETTE

LGKZNG62-2016-JAN
REGION: ALL

| | |
|-------|---|
| 12.15 | <p>ROUTE 15 FROM NEWCASTLE TAXI RANK AND FROM MADADENI SECTION 6 TO VRYHEID From Newcastle Taxi Rank in Newcastle proceed straight across Terminus Street, into Voortrekker Street, turn left at Kirkland street, turn right at Allan Street (Main Street) proceed straight via Arbor Park Suburbs, turn left enter N11 Road proceed straight, turn right into P483 proceed straight turn left at Cavern robot to (pick up point) Section 6 return the same road to Cavern robot, turn left at Robot, enter P483 road, via Osizweni to Utrecht, turn right at Utrecht road intersection enter R34 road proceed.</p> |
| 12.16 | <p>ROUTE 16 NEWCASTLE TO ESTCOURT From Newcastle approved Taxi Rank, turn right at Voortrekker, turn left to Kirkland Street, turn right enter Allen Street, turn right to N11, turn left to Helpmekkar, turn to Peters Road, turn right to Colense Road, turn left to R103, enter Alexandra Road, turn right to Harding street enter approved Estcourt Taxi rank. Return with the same route to Newcastle.</p> |
| 12.17 | <p>ROUTE 17 NEWCASTLE TO LADYSMITH From Newcastle approved Taxi Rank proceed across Terminus Street enter Voortrekker Street turn left at Kirkland Street, turn right enter Allen Street, turn right to N11 join Crawchaw Street, turn left enter Ladysmith approved Taxi Rank return with the same route to Newcastle.</p> |
| 12.18 | <p>ROUTE 18 NEWCASTLE TO PITERMARITZBURG From Newcastle approved Taxi rank proceed across Terminus Street, enter Voortrekker Street, turn left to Kirkland Street, turn right enter Allen Street, turn left to N11, turn left to Helpmekkar Road, turn right to Peters Road through Industrial, turn right to Colenso Road, turn right to N3, turn left to Church Street, turn left to East Street enter Pietermaritzburg approved Taxi Rank. Return with the same route to Newcastle.</p> |
| 12.19 | <p>ROUTE 19 NEWCASTLE TO DURBAN From Newcastle approved Taxi rank, proceed across Terminus Street, turn right at Voortrekker Street, turn left into Kirkland Street, turn right enter Allen Street proceed straight, turn right to N11, turn left to Helpmekkar, turn right to Peters Road, turn right to Colenso Road, turn left to R103, turn left to N3, turn left to Alice Street, turn left to Albert Road, turn right to Mngeni Road enter approved Durban Taxi Rank corner of Umngeni Road and Osborn Road. Return with the same route to Newcastle.</p> |
| 12.20 | <p>ROUTE 20 MADADENI SHOPPING CENTRE TO ALL SECTIONS From Madadeni Shoprite Shopping Centre to all Sections within Madadeni Township. Pick and drop to and from and turn to Madadeni Shoprite Shopping Centre.</p> |
| 12.21 | <p>ROUTE 21 NEWCASTLE TAXI RANK TO NEWCASTLE TOWNLANDS From Taxi Rank into Terminus Street turn left at Voortrekker Street turn left into Kirkland Street, turn left into Allen Street, proceed straight turn right at Drakensburg Drive proceed straight, via Monte Vista, turn left into Aquamarine Drive, turn right into Amethyst Road proceed straight turn right at Drakensburg Drive, turn left into Victoria Road proceed straight via Amajuba Lodge, Checkers Shopping Centre, turn right at robot into Allen Street pick and drop to and from. Return with same route to Newcastle Taxi Rank.</p> |
| 12.22 | <p>ROUTE 23 FROM NEWCASTLE TAXI RANK TO MONDLO From approved Taxi Rank in Newcastle proceed straight across Terminus Street into Voortrekker Street, turn left at Kirkland Street, turn right at Allen Street proceed straight, Via Arbor Park Suburb. Turn left enter N11 Road, Turn right into P483 Road via Osizweni to Utrecht, turn right at Utrecht Road intersection enter Road R34 Road. Proceed straight at Blood River proceed straight across R33 Road enter P54 Road to Nquthu, turn left at KwaGrace Shopping Centre proceed straight on that Road enter Mondlo. Turn left to Mondlo Taxi Rank. Return same route to Newcastle.</p> |
| 12.23 | <p>ROUTE 24 FROM NEWCASTLE TAXI RANK TO NQUTHU From approved Taxi Rank in Newcastle proceed straight across Terminus Street into Voortrekker Street, turn left at Kirkland Street, turn right at Allen street proceed straight, via Arbor Park Suburb, turn left enter N11 Road then turn right into P483 Road via Osizweni Road to Utrecht, turn right at Utrecht Road intersection enter R34 Road. Proceed straight at Blood river crossroad proceed across R33 Road enter P54 Road to Nquthu approved Taxi Rank destination, Return same route to Newcastle.</p> |



transport

Department:
Transport
Province of KwaZulu-Natal

GAZETTE

LGKZNG62-2016-JAN

REGION: ALL

| | |
|-------|---|
| 12.24 | <p>ROUTE 25 FROM NEWCASTLE TO PAULPIETERSBURG From Newcastle Taxi Rank, proceed straight across Terminus Street into Voortrekker Street proceed straight, turn left at Kirkland Street, turn right at Allen Street proceed straight via Arbor Park Suburb, turn left enter N11 Road proceed straight, turn right into P483 via Osizweni to Utrecht, turn right at Utrecht Road intersection enter R34 road proceed straight, turn left at Blood River enter R33 Road and R34 proceed straight to Vryheid, turn left at Stilwater BP Garage proceed straight enter R33 road to Paulpietersburg turn right at Kruger Street proceed straight enter Paulpietersburg Taxi Rank. Return same route to Newcastle.</p> |
| 12.25 | <p>ROUTE 26 FROM MADADENI TO SECTION 6 IN NEWCASTLE TO NONGOMA From Madadeni Section 6 proceed straight to Cavan Farm robot, turn left road intersection enter P483 road, via Osizweni to Utrecht, turn right at Utrecht Road intersection enter R34 road proceed straight via Nhlazadelo School, turn left at Blood River enter R33 and R34 to Vryheid proceed straight at cross roads before reaching Vryheid on reaching R34 road proceed straight via Bhekuzulu Township enter R69 road Louwsburg, proceed straight via Driefontein, via Coronation, turn right enter R618 road via Ngome Forest , via Benedict Hospital to Nongoma Town proceed straight enter Nongoma Taxi Rank, return same route to Madadeni Section 6 and Newcastle.</p> |
| 12.26 | <p>ROUTE 27 FROM NEWCASTLE TO EMPANGENI From Madadeni Section 6 and Newcastle Taxi Rank. From Newcastle Taxi Rank proceed across Terminus Street into Voortrekker Street, turn left at Kirkland Street, turn right at Allen Street proceed straight via Arbor Park Suburb, turn left into N11 road proceed straight turn right to P483 road via Blaaubosch Osizweni to Utrecht, turn right at Utrecht Road intersection enter R34 road proceed straight turn left at Bloodriver enter R33 road and R34 proceed straight via Stilwater BP Garage on road to Vryheid, turn right at cross roads before entering Vryheid proceed on R34 road via Vryheid proceed straight via Melmoth, turn left at Enkwalini Ndundulu Area proceed straight on R34 enter Empangeni Main Road turn right at Boxer Shopping Center enter ?A? Taxi Rank Empangeni, return same route to Madadeni Section 6 Newcastle</p> |
| 12.27 | <p>ROUTE 28 FROM NEWCASTLE TO PONGOLA From Newcastle Taxi Rank proceed straight across Terminus Street turn left at Kirkland Street turn right at Allen Street (Main Street) proceed straight via Arbor Park Suburb turn left enter N11 road, proceed straight turn right into R483 via Osizweni to Utrecht turn right at Utrecht road Intersection enter R34 road proceed straight turn left at Bloodriver Road intersection enter R33 and R34 proceed straight via Stilwater BP Garage turn right at cross road before reaching Vryheid proceed on R34 via Bhekuzulu Township enter R69 road via Louwsburg turn left at Road intersection enter r66 road via Magudu, turn left enter N2 Road proceed straight enter Pongola Taxi Rank return same route to Newcastle.</p> |
| 12.28 | <p>ROUTE 39 FROM NEWCASTLE TO FRANKFORT From Newcastle Taxi Rank exit with Voortrekker Street and turn left to 34 Kirkland Street and turn left to 31 Allen Street and turn left to road R34 turn right to R103 and turn left to R34 enter with back street Frankfort with right and turn right Namahadi Street enter into Approved Taxi Rank in Frankfort and return using the same route</p> |
| 12.29 | <p>ROUTE 42 FROM NEWCASTLE TO NORMANDIEN From Newcastle Taxi Rank exit with Terminus Street turn left with Sutherland Street turn right with Scott Street to Lennoxton with Road P39 to Normandien pick and drop returning using same route.</p> |
| 12.30 | <p>ROUTE 43 FROM NEWCASTLE TO UTRECHT From Newcastle Taxi Rank with Voortrekker Street turn left to 34 Kirkland Street and turn left to 31 Allen Street and turn left to join N11 road turn right to Utrecht Road and turn left to Utrecht into Approved Taxi Rank and return back using the same route.</p> |
| 12.31 | <p>ROUTE 45 FROM NEWCASTLE TO DUNDEE From Newcastle approved Taxi Rank proceed across Terminus Street, enter Voortrekker Street turn left to Kirkland Street, turn right enter Allen Street, proceed turn left to N11 proceed straight turn left to R621 via NDH enter proceed straight via Hutternsprut turn left to Dundee enter Landman Street turn left enter Dundee approved Taxi Rank return with same route to Newcastle.</p> |



transport

Department:
Transport
Province of KwaZulu-Natal

GAZETTE

LGKZNG62-2016-JAN
REGION: ALL

| | |
|--|---|
| <p>1) Application Number: APP0045749</p> <p>3) Applicant: MW LUKHELE ID NO. 5707155398089 Association: MADADENI TAXI OWNERS ASSOCIATION</p> <p>5) Existing Licence Holder: NOT APPLICABLE ID NO. NOT APPLICABLE</p> <p>7) Type of application: NEW OPERATING LICENCE</p> <p>9) Vehicle Type: MINIBUS</p> <p>11) Region: AMAJUBA</p> | <p>2) Gazette Number: LGKZNG62-2016-JAN</p> <p>4) Applicant Address: P.O.BOX 141808 MADADENI, NEWCASTLE KWAZULU-NATAL 2951</p> <p>6) Existing Licence Holder Address: NOT APPLICABLE</p> <p>8) Operating Licence Number: LKN0129637</p> <p>10) 1 x 15 (SEATED) + 0 (STANDING)</p> |
| <p>12.1</p> | <p>ROUTE 1 From KwaHofina Canan Section new settlement housing and the riverside proceed straight on road between Section 3 and Riverside Housing at four way stop proceed straight via Methodist Church via Section 1 Clinic and Taxi Rank,turn right at Section 1 Rank proceed straight turn left at KwaMavuso Corner house proceed straight turnleft at Lutheran Church proceed straightr turn right at Embongolweni Church,via BP Garage via Amajuba District Office Ikhwezi Section and via SAPS Station Madadeni at robot turn right to Ingagane intersection,turn right at the robot crossing Ingagane River via Matukusa New Township at Keyway Motors (Mastukusa) robot proceed straight via Railway Station Karbochem,turn left enter Road N11 and turn right into Allen Street to Newcastle,via Arbor Park Town Houses,proceed on Allen Street enter Newcastle,turn left at Kirkland Street,turn right at Voortrekker Street proceed straight across Terminus Street Taxi Rank return with same route to Madadeni Township.Turn right at Keyway Motors robot into Albert Wesswis Road via Emabhodini (Newcasle Textile Industries and heavy engineering industry),proceed straight Engen Garage via Four way stop proceed straight,turn right at robot via Kardbro Testing Station,turn right enter Hardwick Street,turn left at Kings Hotel into Harding Street proceed straight,turn right at BP Garage and Bradrows Furthers,into Allen Street proceed straight,turn left at Kirklands Street,turn right into Voortrkker Street proceed straight across Terminus Street enter Newcastle approved Taxi Rank return with same route to Madadeni Township.</p> |
| <p>12.2</p> | <p>ROUTE 1 MADADENI TO NEWCASTLE</p> <p>From KwaHofina eCanan Section new settlement housing and the riverside proceed straight on road between Section 3 and Riverside Housing at four way stop proceed straight via Methodist Church via Section 1 Clinic and Taxi Rank, turn right at Section 1 rank proceed straight, turn left at KwaMavuso Corner house proceed straight, turn left at Lutheran Church proceed straight, turn right Embongolweni Church, via BP Garage, via Amajuba District Office Ikhwezi Section and via SAPS Station Madadeni at Robot, turn right to Ingagane intersection, turn right at the robot crossing Ingagane River via Railway Station Matukusa New Township at Keyway Motors (Matukusa) robot proceed straight via Railway Station Karbochem, turn left enter Road N11 and turn right into Allen Street to Newcastle, via Arbor Park Town Houses, proceed on Allen Street enter Newcastle, turn left at Kirkland Street, turn right at Voortrekker Street proceed straight across Terminus Street Taxi Rank. Return with the same route to Madadeni Township.</p> <p>OR</p> <p>Turn right at Keyway Motors robot into Albert Wessels Road via Emabhodini (Newcastle Textile Industries and heavy engineering industry. Proceed straight via Engine Garage. Via Four way stop proceed straight, turn right at robot via Kardbro Testing Station, turn right enter Hardwick Street, turn left at Kings Hotel into Harding Street proceed straight, turn right at BP Garage and Brad lows Furnishers, into Allen Street proceed straight, turn left at Kirkland Street, turn right into Voortrekker Street proceed straight across Terminus Street enter Newcastle approved Taxi Rank. Return with same route to Madadeni Township.</p> |



transport

Department:
Transport
Province of KwaZulu-Natal

GAZETTE

LGKZNG62-2016-JAN

REGION: ALL

| | |
|------|---|
| 12.3 | <p>ROUTE 13 IMPONDO/BAHLOKAZI From Newcastle approved Taxi Rank, turn right at Terminus street, turn left at Gurtherland Street, turn right at Scotts Street, via Pick n Pay Shopping Centre, proceed straight via Capricorn Hotel, enter Boundary Street at Lenoxton Township, proceed via Caltex Garage (Petrol), via Richview Civic Hall, via Babs Scrap yard, via Ncandu Combined School, turn left at Chemsford Road, via Farmers Association Auction Sale, turn right to Road D502 to Ekuseni Youth Development Centre, enter Chemsford Road, proceed straight. At Chemsford Dam, turn right into Road R621 to Bahlokazi High School. Return with the same Road R621 from Haigh School via Chemsford Water Works. Return with the same route from Gijima School R621, turn right at Chemsford Dam. Return with the same route to Newcastle approved Taxi Rank.</p> |
| 12.4 | <p>ROUTE 14 MADADENI TO NEWCASTLE From P1 Section 7(P) proceed straight to Kwamakhulukhulu Supermarket, turn left at the corner proceed straight, turn right Engulubeni or Kusakusa enter M-Section 7, via Eyakho Shopping Complex proceed straight via Ekhamduze Store, turn left at Lokothwayo Brick & Tile Supply, turn right at EkhamduzeLiquor Store enter L Section proceed, straight turn right, at intersection, enter road between Section 7 (L0 and Section 6, turn left proceed straight, via Amazulu High School, turn left at Eyethu Motors Spares. Proceed straight on road between Madadeni Hospital and Section 6, turn left at Zenzele Shopping Centre enter road between Section 5 Madadeni Hospital, proceed straight turn right enter road Section 5 and open veld, via Cripple Centre, via Circuit Office, via Amajuba Technology Centre proceed straight turn left, via Amajuba College, via Magistrates Office, via Madadeni Police Station proceed straight across robot, turn right on P483 road, to Newcastle, via Matukusa new settlement, turn right Keyway robot enter Asiphephe road proceed straight enter Albert Wessels Drive, via Emabhodini proceed straight via Engine Garage, proceed straight across 4 Way stop turn right at robot into Faraday Street, via Kadbro Vehicle Testing enter Hardwick Street, turn or proceed straight, via Vlam Crescent turn right at Hardwick street proceed straight, turn left Kings Hotel enter Harding Street proceed straight, turn left. Allen Street proceed straight, turn left at Kirkland Street, turn right at Voortrekker street proceed straight Terminus enter approved Newcastle Taxi rank. Return same route to P1 Section7.</p> |
| 12.5 | <p>ROUTE 20 MADADENI SHOPPING CENTRE TO ALL SECTIONS From Madadeni Shoprite Shopping Centre to all Sections within Madadeni Township. Pick and drop to and from and turn to Madadeni Shoprite Shopping Centre.</p> |
| 12.6 | <p>ROUTE 21 NEWCASTLE TAXI RANK TO NEWCASTLE TOWNLANDS From Taxi Rank into Terminus Street turn left at Voortrekker Street turn left into Kirkland Street, turn left into Allen Street, proceed straight turn right at Drakensburg Drive proceed straight, via Monte Vista, turn left into Aquamarine Drive, turn right into Amethyst Road proceed straight turn right at Drakensburg Drive, turn left into Victoria Road proceed straight via Amajuba Lodge, Checkers Shopping Centre, turn right at robot into Allen Street pick and drop to and from. Return with same route to Newcastle Taxi Rank.</p> |
| 12.7 | <p>ROUTE 23 FROM NEWCASTLE TAXI RANK TO MONDLO From approved Taxi Rank in Newcastle proceed straight across Terminus Street into Voortrekker Street, turn left at Kirkland Street, turn right at Allen Street proceed straight, Via Arbor Park Suburb. Turn left enter N11 Road, Turn right into P483 Road via Osizweni to Utrecht, turn right at Utrecht Road intersection enter Road R34 Road. Proceed straight at Blood River proceed straight across R33 Road enter P54 Road to Nquthu, turn left at KwaGrace Shopping Centre proceed straight on that Road enter Mondlo. Turn left to Mondlo Taxi Rank. Return same route to Newcastle.</p> |
| 12.8 | <p>ROUTE 25 FROM NEWCASTLE TO PAULPIETERSBURG From Newcastle Taxi Rank, proceed straight across Terminus Street into Voortrekker Street proceed straight, turn left at Kirkland Street, turn right at Allen Street proceed straight via Arbor Park Suburb, turn left enter N11 Road proceed straight, turn right into P483 via Osizweni to Utrecht, turn right at Utrecht Road intersection enter R34 road proceed straight, turn left at Blood River enter R33 Road and R34 proceed straight to Vryheid, turn left at Stilwater BP Garage proceed straight enter R33 road to Paulpietersburg turn right at Kruger Street proceed straight enter Paulpietersburg Taxi Rank. Return same route to Newcastle.</p> |
| 12.9 | <p>ROUTE 24 FROM NEWCASTLE TAXI RANK TO NQUTHU From approved Taxi Rank in Newcastle proceed straight across Terminus Street into Voortrekker Street, turn left at Kirkland Street, turn right at Allen street proceed straight, via Arbor Park Suburb, turn left enter N11 Road then turn right into P483 Road via Osizweni Road to Utrecht, turn right at Utrecht Road intersection enter R34 Road. Proceed straight at Blood river crossroad proceed across R33 Road enter P54 Road to Nquthu approved Taxi Rank destination, Return same route to Newcastle.</p> |



transport

Department:
Transport
Province of KwaZulu-Natal

GAZETTE

LGKZNG62-2016-JAN

REGION: ALL

| | |
|-------|---|
| 12.10 | <p>ROUTE 19 NEWCASTLE TO DURBAN From Newcastle approved Taxi rank, proceed across Terminus Street, turn right at Voortrekker Street, turn left into Kirkland Street, turn right enter Allen Street proceed straight, turn right to N11, turn left to Helpmekkar, turn right to Peters Road, turn right to Colenso Road, turn left to R103, turn left to N3, turn left to Alice Street, turn left to Albert Road, turn right to Mngeni Road enter approved Durban Taxi Rank corner of Umngeni Road and Osborn Road. Return with the same route to Newcastle.</p> |
| 12.11 | <p>ROUTE 17 NEWCASTLE TO LADYSMITH From Newcastle approved Taxi Rank proceed across Terminus Street enter Voortrekker Street turn left at Kirkland Street, turn right enter Allen Street, turn right to N11 join Crawchaw Street, turn left enter Ladysmith approved Taxi Rank return with the same route to Newcastle.</p> |
| 12.12 | <p>ROUTE 18 NEWCASTLE TO PITERMARITZBURG From Newcastle approved Taxi rank proceed across Terminus Street, enter Voortrekker Street, turn left to Kirkland Street, turn right enter Allen Street, turn left to N11, turn left to Helpmekkar Road, turn right to Peters Road through Industrial, turn right to Colenso Road, turn right to N3, turn left to Church Street, turn left to East Street enter Pietermaritzburg approved Taxi Rank. Return with the same route to Newcastle.</p> |
| 12.13 | <p>ROUTE 25:FROM NEWCASTLE TO PAULPIETERSBURGFrom Newcastle Taxi Rank, proceed straight across Terminus Street into Voortrekker Street proceed straight, turn left at Kirkland Street, turn right at Allen Street proceed straight via Arbor Park Suburb, turn left enter N11 Road proceed straight, turn right into P483 via Osizweni to Utrecht, turn right at Utrecht Road intersection enter R34 road proceed straight, turn left at Blood River enter R33 Road and R34 proceed straight to Vryheid, turn left at Stilwater BP Garage proceed straight enter R33 road to Paulpietersburg turn right at Kruger Street proceed straight enter Paulpietersburg Taxi Rank. Return same route to Newcastle.</p> |
| 12.14 | <p>ROUTE 27 FROM NEWCASTLE TO EMPANGENI From Madadeni Section 6 and Newcastle Taxi Rank. From Newcastle Taxi Rank proceed across Terminus Street into Voortrekker Street, turn left at Kirkland Street, turn right at Allen Street proceed straight via Arbor Park Suburb, turn left into N11 road proceed straight turn right to P483 road via Blaaubosch Osizweni to Utrecht, turn right at Utrecht Road intersection enter R34 road proceed straight turn left at Bloodriver enter R33 road and R34 proceed straight via Stilwater BP Garage on road to Vryheid, turn right at cross roads before entering Vryheid proceed on R34 road via Vryheid proceed straight via Melmoth, turn left at Enkwalini Ndundulu Area proceed straight on R34 enter Empangeni Main Road turn right at Boxer Shopping Center enter ?A? Taxi Rank Empangeni, return same route to Madadeni Section 6 Newcastle</p> |
| 12.15 | <p>ROUTE 28 FROM NEWCASTLE TO PONGOLA From Newcastle Taxi Rank proceed straight across Terminus Street turn left at Kirkland Street turn right at Allen Street (Main Street) proceed straight via Arbor Park Suburb turn left enter N11 road, proceed straight turn right into R483 via Osizweni to Utrecht turn right at Utrecht road Intersection enter R34 road proceed straight turn left at Bloodriver Road intersection enter R33 and R34 proceed straight via Stilwater BP Garage turn right at cross road before reaching Vryheid proceed on R34 via Bhekzulu Township enter R69 road via Louwsburg turn left at Road intersection enter r66 road via Magudu, turn left enter N2 Road proceed straight enter Pongola Taxi Rank return same route to Newcastle.</p> |
| 12.16 | <p>ROUTE 39 FROM NEWCASTLE TO FRANKFORT From Newcastle Taxi Rank exit with Voortrekker Street and turn left to 34 Kirkland Street and turn left to 31 Allen Street and turn left to road R34 turn right to R103 and turn left to R34 enter with back street Frankfort with right and turn right Namahadi Street enter into Approved Taxi Rank in Frankfort and return using the same route</p> |
| 12.17 | <p>ROUTE 42 FROM NEWCASTLE TO NORMANDIEN From Newcastle Taxi Rank exit with Terminus Street turn left with Sutherland Street turn right with Scott Street to Lennoxton with Road P39 to Normandien pick and drop returning using same route.</p> |
| 12.18 | <p>ROUTE 43 FROM NEWCASTLE TO UTRECHT From Newcastle Taxi Rank with Voortrekker Street turn left to 34 Kirkland Street and turn left to 31 Allen Street and turn left to join N11 road turn right to Utrecht Road and turn left to Utrecht into Approved Taxi Rank and return back using the same route.</p> |

**transport**

Department:
Transport
Province of KwaZulu-Natal

GAZETTE

LGKZNG62-2016-JAN

REGION: ALL

12.19 ROUTE 44

FROM NEWCASTLE TO QWA QWA

From Newcastle Taxi Rank exit with Vortrekker and turn left 34 Kirkland Street and turn left to 31 Allen Street and turn left to Memel Road R34 and turn left on the Gravel Road R722 and turn right R N5 and turn right to Mapoi Street and left to Qwaqwa Taxi Rank and return using the same route.



transport

Department:
Transport
Province of KwaZulu-Natal

GAZETTE

LGKZNG62-2016-JAN
REGION: ALL

| | |
|--|---|
| <p>1) Application Number: APP0045750</p> <p>3) Applicant: MW LUKHELE ID NO. 5707155398089 Association: MADADENI TAXI OWNERS ASSOCIATION</p> <p>5) Existing Licence Holder: NOT APPLICABLE ID NO. NOT APPLICABLE</p> <p>7) Type of application: NEW OPERATING LICENCE</p> <p>9) Vehicle Type: MINIBUS</p> <p>11) Region: AMAJUBA</p> | <p>2) Gazette Number: LGKZNG62-2016-JAN</p> <p>4) Applicant Address: P.O BOX 141808 MADADENI, NEWCASTLE KWAZULU-NATAL 2951</p> <p>6) Existing Licence Holder Address: NOT APPLICABLE</p> <p>8) Operating Licence Number: LKN0130991</p> <p>10) 1 x 15 (SEATED) + 0 (STANDING)</p> |
| <p>12.1</p> | <p>ROUTE 1 From KwaHofina Canan Section new settlement housing and the riverside proceed straight on road between Section 3 and Riverside Housing at four way stop proceed straight via Methodist Church via Section 1 Clinic and Taxi Rank,turn right at Section 1 Rank proceed straight turn left at KwaMavuso Corner house proceed straight turnleft at Lutheran Church proceed straightr turn right at Embongolweni Church,via BP Garage via Amajuba District Office Ikhwezi Section and via SAPS Station Madadeni at robot turn right to Ingagane intersection,turn right at the robot crossing Ingagane River via Matukusa New Township at Keyway Motors (Mastukusa) robot proceed straight via Railway Station Karbochem,turn left enter Road N11 and turn right into Allen Street to Newcastle,via Arbor Park Town Houses,proceed on Allen Street enter Newcastle,turn left at Kirkland Street,turn right at Voortrekker Street proceed straight across Terminus Street Taxi Rank return with same route to Madadeni Township.Turn right at Keyway Motors robot into Albert Wesswis Road via Emabhodini (Newcasle Textile Industries and heavy engineering industry),proceed straight Engen Garage via Four way stop proceed straight,turn right at robot via Kardbro Testing Station,turn right enter Hardwick Street,turn left at Kings Hotel into Harding Street proceed straight,turn right at BP Garage and Bradrows Furthers,into Allen Street proceed straight,turn left at Kirklands Street,turn right into Voortrkker Street proceed straight across Terminus Street enter Newcastle approved Taxi Rank return with same route to Madadeni Township.</p> |
| <p>12.2</p> | <p>ROUTE 1 MADADENI TO NEWCASTLE</p> <p>From KwaHofina eCanan Section new settlement housing and the riverside proceed straight on road between Section 3 and Riverside Housing at four way stop proceed straight via Methodist Church via Section 1 Clinic and Taxi Rank, turn right at Section 1 rank proceed straight, turn left at KwaMavuso Corner house proceed straight, turn left at Lutheran Church proceed straight, turn right Embongolweni Church, via BP Garage, via Amajuba District Office Ikhwezi Section and via SAPS Station Madadeni at Robot, turn right to Ingagane intersection, turn right at the robot crossing Ingagane River via Railway Station Matukusa New Township at Keyway Motors (Matukusa) robot proceed straight via Railway Station Karbochem, turn left enter Road N11 and turn right into Allen Street to Newcastle, via Arbor Park Town Houses, proceed on Allen Street enter Newcastle, turn left at Kirkland Street, turn right at Voortrekker Street proceed straight across Terminus Street Taxi Rank. Return with the same route to Madadeni Township.</p> <p>OR</p> <p>Turn right at Keyway Motors robot into Albert Wessels Road via Emabhodini (Newcastle Textile Industries and heavy engineering industry. Proceed straight via Engine Garage. Via Four way stop proceed straight, turn right at robot via Kardbro Testing Station, turn right enter Hardwick Street, turn left at Kings Hotel into Harding Street proceed straight, turn right at BP Garage and Brad lows Furnishers, into Allen Street proceed straight, turn left at Kirkland Street, turn right into Voortrekker Street proceed straight across Terminus Street enter Newcastle approved Taxi Rank. Return with same route to Madadeni Township.</p> |



transport

Department:
Transport
Province of KwaZulu-Natal

GAZETTE

LGKZNG62-2016-JAN

REGION: ALL

| | |
|-------|---|
| 12.3 | <p>ROUTE 13 IMPONDO/BAHLOKAZI From Newcastle approved Taxi Rank, turn right at Terminus street, turn left at Gurtherland Street, turn right at Scotts Street, via Pick n Pay Shopping Centre, proceed straight via Capricornia Hotel, enter Boundary Street at Lenoxton Township, proceed via Caltex Garage (Petrol), via Richview Civic Hall, via Babs Scrap yard, via Ncandu Combined School, turn left at Chemsford Road, via Farmers Association Auction Sale, turn right to Road D502 to Ekuseni Youth Development Centre, enter Chemsford Road, proceed straight. At Chemsford Dam, turn right into Road R621 to Bahlokazi High School. Return with the same Road R621 from Haigh School via Chemsford Water Works. Return with the same route from Gijima School R621, turn right at Chemsford Dam. Return with the same route to Newcastle approved Taxi Rank.</p> |
| 12.4 | <p>ROUTE 14 MADADENI TO NEWCASTLE From P1 Section 7(P) proceed straight to Kwamakhulukhulu Supermarket, turn left at the corner proceed straight, turn right Engulubeni or Kusakusa enter M-Section 7, via Eyakho Shopping Complex proceed straight via Ekhamduze Store, turn left at Lokothwayo Brick & Tile Supply, turn right at EkhamduzeLiquor Store enter L Section proceed, straight turn right, at intersection, enter road between Section 7 (L0 and Section 6, turn left proceed straight, via Amazulu High School, turn left at Eyethu Motors Spares. Proceed straight on road between Madadeni Hospital and Section 6, turn left at Zenzele Shopping Centre enter road between Section 5 Madadeni Hospital, proceed straight turn right enter road Section 5 and open veld, via Cripple Centre, via Circuit Office, via Amajuba Technology Centre proceed straight turn left, via Amajuba College, via Magistrates Office, via Madadeni Police Station proceed straight across robot, turn right on P483 road, to Newcastle, via Matukusa new settlement, turn right Keyway robot enter Asiphephe road proceed straight enter Albert Wessels Drive, via Emabhodini proceed straight via Engine Garage, proceed straight across 4 Way stop turn right at robot into Faraday Street, via Kadbro Vehicle Testing enter Hardwick Street, turn or proceed straight, via Vlam Crescent turn right at Hardwick street proceed straight, turn left Kings Hotel enter Harding Street proceed straight, turn left. Allen Street proceed straight, turn left at Kirkland Street, turn right at Voortrekker street proceed straight Terminus enter approved Newcastle Taxi rank. Return same route to P1 Section7.</p> |
| 12.5 | <p>ROUTE 16 NEWCASTLE TO ESTCOURT From Newcastle approved Taxi Rank, turn right at Voortrekker, turn left to Kirkland Street, turn right enter Allen Street, turn right to N11, turn left to Helpmekkar, turn to Peters Road, turn right to Colense Road, turn left to R103, enter Alexandra Road, turn right to Harding street enter approved Estcourt Taxi rank. Return with the same route to Newcastle.</p> |
| 12.6 | <p>ROUTE 18 NEWCASTLE TO PITERMARITZBURG From Newcastle approved Taxi rank proceed across Terminus Street, enter Voortrekker Street, turn left to Kirkland Street, turn right enter Allen Street, turn left to N11, turn left to Helpmekkar Road, turn right to Peters Road through Industrial, turn right to Colenso Road, turn right to N3, turn left to Church Street, turn left to East Street enter Pietermaritzburg approved Taxi Rank. Return with the same route to Newcastle.</p> |
| 12.7 | <p>ROUTE 17 NEWCASTLE TO LADYSMITH From Newcastle approved Taxi Rank proceed across Terminus Street enter Voortrekker Street turn left at Kirkland Street, turn right enter Allen Street, turn right to N11 join Crawchaw Street, turn left enter Ladysmith approved Taxi Rank return with the same route to Newcastle.</p> |
| 12.8 | <p>ROUTE 20 MADADENI SHOPPING CENTRE TO ALL SECTIONS From Madadeni Shoprite Shopping Centre to all Sections within Madadeni Township. Pick and drop to and from and turn to Madadeni Shoprite Shopping Centre.</p> |
| 12.9 | <p>ROUTE 21 NEWCASTLE TAXI RANK TO NEWCASTLE TOWNLANDS From Taxi Rank into Terminus Street turn left at Voortrekker Street turn left into Kirkland Street, turn left into Allen Street, proceed straight turn right at Drakensburg Drive proceed straight, via Monte Vista, turn left into Aquamarine Drive, turn right into Amethyst Road proceed straight turn right at Drakensburg Drive, turn left into Victoria Road proceed straight via Amajuba Lodge, Checkers Shopping Centre, turn right at robot into Allen Street pick and drop to and from. Return with same route to Newcastle Taxi Rank.</p> |
| 12.10 | <p>ROUTE 23 FROM NEWCASTLE TAXI RANK TO MONDLO From approved Taxi Rank in Newcastle proceed straight across Terminus Street into Voortrekker Street, turn left at Kirkland Street, turn right at Allen Street proceed straight, Via Arbor Park Suburb. Turn left enter N11 Road, Turn right into P483 Road via Osizweni to Utrecht, turn right at Utrecht Road intersection enter Road R34 Road. Proceed straight at Blood River proceed straight across R33 Road enter P54 Road to Nquthu, turn left at KwaGrace Shopping Centre proceed straight on that Road enter Mondlo. Turn left to Mondlo Taxi Rank. Return same route to Newcastle.</p> |



transport

Department:
Transport
Province of KwaZulu-Natal

GAZETTE

LGKZNG62-2016-JAN

REGION: ALL

| | |
|-------|---|
| 12.11 | <p>ROUTE 24 FROM NEWCASTLE TAXI RANK TO NQUTHU From approves Taxi Rank in Newcastle proceed straight across Terminus Street into Voortrekker Street, turn left at Kirkland Street, turn right at Allen street proceed straight, via Arbor Park Suburb, turn left enter N11 Road then turn right into P483 Road via Osizweni Road to Utrecht, turn right at Utrecht Road intersection enter R34 Road. Proceed straight at Blood river crossroad proceed across R33 Road enter P54 Road to Nquthu approved Taxi Rank destination, Return same route to Newcastle.</p> |
| 12.12 | <p>ROUTE 25 FROM NEWCASTLE TO PAULPIETERSBURG From Newcastle Taxi Rank, proceed straight across Terminus Street into Voortrekker Street proceed straight, turn left at Kirkland Street, turn right at Allen Street proceed straight via Arbor Park Suburb, turn left enter N11 Road proceed straight, turn right into P483 via Osizweni to Utrecht, turn right at Utrecht Road intersection enter R34 road proceed straight, turn left at Blood River enter R33 Road and R34 proceed straight to Vryheid, turn left at Stilwater BP Garage proceed straight enter R33 road to Paulpietersburg turn right at Kruger Street proceed straight enter Paulpietersburg Taxi Rank. Return same route to Newcastle.</p> |
| 12.13 | <p>ROUTE 25:FROM NEWCASTLE TO PAULPIETERSBURGFrom Newcastle Taxi Rank, proceed straight across Terminus Street into Voortrekker Street proceed straight, turn left at Kirkland Street, turn right at Allen Street proceed straight via Arbor Park Suburb, turn left enter N11 Road proceed straight, turn right into P483 via Osizweni to Utrecht, turn right at Utrecht Road intersection enter R34 road proceed straight, turn left at Blood River enter R33 Road and R34 proceed straight to Vryheid, turn left at Stilwater BP Garage proceed straight enter R33 road to Paulpietersburg turn right at Kruger Street proceed straight enter Paulpietersburg Taxi Rank. Return same route to Newcastle.</p> |
| 12.14 | <p>ROUTE 26 FROM MADADENI TO SECTION 6 IN NEWCASTLE TO NONGOMAFrom Madadeni Section 6 proceed straight to Cavan Farm robot, turn left road intersection enter P483 road, via Osizweni to Utrecht, turn right at Utrecht Road intersection enter R34 road proceed straight via Nhlazadelo School, turn left at Blood River enter R33 and R34 to Vryheid proceed straight at cross roads before reaching Vryheid on reaching R34 road proceed straight via Bhekuzulu Township enter R69 road Louwsburg, proceed straight via Driefontein, via Coronation, turn right enter R618 road via Ngome Forest , via Benedict Hospital to Nongoma Town proceed straight enter Nongoma Taxi Rank, return same route to Madadeni Section 6 and Newcastle.</p> |
| 12.15 | <p>ROUTE 27 FROM NEWCASTLE TO EMPANGENI From Madadeni Section 6 and Newcastle Taxi Rank. From Newcastle Taxi Rank proceed across Terminus Street into Voortrekker Street, turn left at Kirkland Street, turn right at Allen Street proceed straight via Arbor Park Suburb, turn left into N11 road proceed straight turn right to P483 road via Blaaubosch Osizweni to Utrecht, turn right at Utrecht Road intersection enter R34 road proceed straight turn left at Bloodriver enter R33 road and R34 proceed straight via Stilwater BP Garage on road to Vryheid, turn right at cross roads before entering Vryheid proceed on R34 road via Vryheid proceed straight via Melmoth, turn left at Enkwalini Ndundulu Area proceed straight on R34 enter Empangeni Main Road turn right at Boxer Shopping Center enter ?A? Taxi Rank Empangeni, return same route to Madadeni Section 6 Newcastle</p> |
| 12.16 | <p>ROUTE 28 FROM NEWCASTLE TO PONGOLA From Newcastle Taxi Rank proceed straight across Terminus Street turn left at Kirkland Street turn right at Allen Street (Main Street) proceed straight via Arbor Park Suburb turn left enter N11 road, proceed straight turn right into R483 via Osizweni to Utrecht turn right at Utrecht road Intersection enter R34 road proceed straight turn left at Bloodriver Road intersection enter R33 and R34 proceed straight via Stilwater BP Garage turn right at cross road before reaching Vryheid proceed on R34 via Bhekuzulu Township enter R69 road via Louwsburg turn left at Road intersection enter r66 road via Magudu, turn left enter N2 Road proceed straight enter Pongola Taxi Rank return same route to Newcastle.</p> |
| 12.17 | <p>ROUTE 39 FROM NEWCASTLE TO FRANKFORT From Newcastle Taxi Rank exit with Voortrekker Street and turn left to 34 Kirkland Street and turn left to 31 Allen Street and turn left to road R34 turn right to R103 and turn left to R34 enter with back street Frankfort with right and turn right Namahadi Street enter into Approved Taxi Rank in Frankfort and return using the same route</p> |
| 12.18 | <p>ROUTE 42 FROM NEWCASTLE TO NORMANDIEN From Newcastle Taxi Rank exit with Terminus Street turn left with Sutherland Street turn right with Scott Street to Lennoxton with Road P39 to Normandien pick and drop returning using same route.</p> |



transport

Department:
Transport
Province of KwaZulu-Natal

GAZETTE

LGKZNG62-2016-JAN

REGION: ALL

| | |
|-------|---|
| 12.19 | ROUTE 43 FROM NEWCASTLE TO UTRECHT From Newcastle Taxi Rank with Voortrekker Street turn left to 34 Kirkland Street and turn left to 31 Allen Street and turn left to join N11 road turn right to Utrecht Road and turn left to Utrecht into Approved Taxi Rank and return back using the same route. |
| 12.20 | ROUTE 45 FROM NEWCASTLE TO DUNDEE From Newcastle approved Taxi Rank proceed across Terminus Street, enter Voortrekker Street turn left to Kirkland Street, turn right enter Allen Street, proceed turn left to N11 proceed straight turn left to R621 via NDH enter proceed straight via Huttersprut turn left to Dundee enter Landman Street turn left enter Dundee approved Taxi Rank return with same route to Newcastle. |



transport

Department:
Transport
Province of KwaZulu-Natal

GAZETTE

LGKZNG62-2016-JAN
REGION: ALL

| | |
|--|--|
| 1) Application Number: APP0045758 | 2) Gazette Number: LGKZNG62-2016-JAN |
| 3) Applicant: BPJ DUBAZANE ID NO. 5709020570082 Association: ESTCOURT DISTRICT TAXI ASSOCIATION | 4) Applicant Address: 13 HUGE DRAMMOND AVENUE ESTCOURT KWAZULU NATAL 3310 |
| 5) Existing Licence Holder: NOT APPLICABLE ID NO. NOT APPLICABLE | 6) Existing Licence Holder Address: NOT APPLICABLE |
| 7) Type of application: NEW OPERATING LICENCE | 8) Operating Licence Number: LKN0141953 |
| 9) Vehicle Type: MINIBUS | 10) 1 x 15 (SEATED) + 0 (STANDING) |
| 11) Region: UTHUKELA | |
| 12.1 | ROUTE 6: ESCOURT TO BERGVILLE FROM APPROVED TAXI RANK IN ESCOURT , INTO ALEXANDRA STREET, INTO PHILLIP STREET, INTO ALBERT STREET, INTO LOSKOP ROAD, INTO N3, INTO R74 BERGILLE, INTO R600 , INTO BERGVILLE TAXI RANK. OFFLOAD, LOADING AND RETURN ALONG FORWARD ROUTE IN REVERSE. |
| 12.2 | CONDITIONS -CONDITIONS/RESTRICTIONS 1. Passengers may be picked up and / or set down only designated Taxi Ranks or Taxi Stops, which shall exclude Bus Stops. 2. On the inbound trip to Durban, Pietermaritzburg, Empangeni, Vereeniging, Vryheid, Ladysmith, Qwaqwa, Newcastle, and Johannesburg no passengers may be picked up en route from leaving the magisterial of Escourt until reaching the destination rank. 3. On the return trip to Dundee, no passengers may be set down until reaching the Magisterial District of Escourt. 4. Entry or ranking on private property is not permitted without the written permission of the landlord, a copy of which must be supplied to the Board before uplifting the operating license 5. Without having entered into an agreement with the other operators on a common route, as contemplated by Section 88(2) (b) of Act 22 of 2000, picking up or setting down of passengers on such route is not permitted. A copy of such agreement must be supplied to the Board. 6. At ranks, whether on-street or off-street, only the taxis that can be accommodated in the demarcated area may occupy the rank, excess vehicles must hold elsewhere at designated holding arrears. 7. Rank permits or letters of authority must be produced when uplifting, in respect of all ranks in Municipal arrears, in particular major towns and cities and in particular in respect of inter-provincial destinations. 8. The vehicle must be covered by motor vehicle insurance as well as personal liability insurance. 9. The allocation of any route or portion of the route is subject to the condition that has been approved and allocated in good faith and such route will be invalid should it transpire that the route or portion thereof will, or has caused conflict due to it having been approved based on incorrect or false information supplied to the Board, or as a result of an error. In such instance the operating license must be returned to the Board for correction. operating licence must bereturnedto the Board for correction. |



transport

Department:
Transport
Province of KwaZulu-Natal

GAZETTE

LGKZNG62-2016-JAN

REGION: ALL

| | |
|--|--|
| 1) Application Number: APP0045766 | 2) Gazette Number: LGKZNG62-2016-JAN |
| 3) Applicant: LH GEOGE ID NO. 7806015207080 Association: SYDENHAM TAXI OWNERS ASSOCIATION | 4) Applicant Address: 15 LANTERN CRECENT NEWDOWN PARK 4037 |
| 5) Existing Licence Holder: MOLLY CHINSAMY ID NO. 7009190051080 | 6) Existing Licence Holder Address: FLAT 604 CLEARSKY 50 STANLEY COPLEY DRIVE SYDENHAM 4091 |
| 7) Type of application: NORMAL TRANSFER | 8) Operating Licence Number: |
| 9) Vehicle Type: MINIBUS | 10) 1 x 13 (SEATED) + 0 (STANDING) |
| 11) Region: DURBAN CENTRAL | |
| 12.1 | DURBAN TO SYDENHAM AND RETURN. From Approved Taxi Rank 53A on Soldiers Way, along Soldiers Way, right into pine street, right into Russel Street, left into Leopold Street, into Market Road, right into Smith Street, right into Warwick Avenue, left into Connongate Road, into western Freeway (N3), westbound, along N3, left into Brickfield Road off-ramp, into Garth Road, along Garth Road passing Jesus Dome Christian Centre, turning right into Waterfall Road, proceed straight into Randles Road, turning right into Stanley Copley Drive, turning left into Alpine Road, proceed along Alpine into Intersite Avenue, then left into Ilala Road, into Supply Road left into Electron Road, into Royal Palm, right into Intersite Avenue, into Alpine Road proceed along Alpine turning right into Stanley Copley Drive, to the end point on Stanley Copley Drive, near King George Hospital's main gate, From the starting point on Stanley Copley Drive, outside King George Hospital, proceed straight into Rippon Road, turn left into Abrey Road, into Sparks Road, turning right into Randles Road, left along Randles Road into Western Freeway (N3), eastbound, along the N3, into Old Dutch Road into Alice Street, right into Grey Street, turning left into Commercial Road, left into Field Street, right into Prince Edward Street, right into Soldiers Way and proceed to the end point on Soldiers Way, Rank 53A. NB: PASSENGERS TO BE PICKED UP AND DROPPED OFF AT THE TAXI STOPS PROVIDED AND AUTHORISED BY THE MUNICIPALITY. RESTRICTED FROM PICKING UP PASSENGERS ALONG THE INNER CIRCLE ROUTE. |
| 12.2 | ROUTE 2: FROM DURBAN TO SYDENHAM AND RETURN. From Approved Taxi Rank 53A on Soldiers Way, along Soldiers Way, right into pine Street, right into Russel Street, left into Leopold street, into Market Road, right into Smith Street, right into Warwick Avenue, left into connongate Road, into Western Freeway (N3), westbound, along N3, left into an off-ramp to Brickfield Road, along brickfield Road into Alpine Road, (OUTBOUND JOURNEY: Turn left Stanley Copley Drive and proceed to rank outside King George V Hospital, INBOUND JOURNEY: From Rank outside King George V Hospital along Stanley Copley Drive, turn right into Brickfield), turning right into Randles Road, left into an off-ramp to the western Freeway (N3), eastbound, along the N3 into Old Dutch Road into Alice Street, turning right into Soldiers Way and proceed to the end point on Soldiers Way, Rank 53A. ALTERNATIVELY: Proceed With Alpine Road, turn left into Foxglove Place, left into Muscari Road, left into Nerina Road and right into Stanley Copley Drive to the Rank outside King George V Hospital and return. NB: PASSENGERS TO BE PICKED UP AND DROPPED OFF AT THE TAXI STOPS PROVIDED AND AUTHORISED BY THE MUNICIPALITY. RESTRICTED FROM PICKING UP PASSENGERS ALONG THE INNER CIRCLE ROUTE. |
| 12.3 | ROUTE 3: FROM DURBAN TO SYDENHAM AND RETURN. From Taxi Rank 53A on Soldiers way, along Soldiers Way, right into Pine Street, right into Russell Street, left into Leopold Street, into Market Road, right into Smith Street, right into Warwick Avenue, left into Canongate Road, into the Western Freeway (N3), westbound, along N3, left into an off-ramp to Brickfield Road, along Brickfield Road, into Alpine Road, left into Foxglove Place, turning around going up Dahlia Road, turning right into Muscari Road, left into Nerina Road, left into Stanley Copley Drive, left into Lupin Road around the traffic circle, into Tulip Road, around the circle into Crocus Road, into Dahlia Road, turning right into Larkspur Road, then turning left into Alpine road, proceed along Alpine Road into Intersite Avenue, then left into Ilala Road, into Supply Road, left into Electron Road, into Royal Palm, right into Intersite Avenue, into Alpine Road proceed into Brickfield road, turning right into Randles Road, left into an off-ramp to the Western Freeway (N3), eastbound, along the N3, turning right into Broad street, then left into West Street, left into Alwal Street, left into Ordinance Road, left into Soldiers Way And proceed to the end point on Soldiers Way, 53A. NB: PASSENGERS TO BE PICKED UP AND DROPPED OFF AT THE TAXI STOPS PROVIDED AND AUTHORISED BY THE MUNICIPALITY. RESTRICTED FROM PICKING UP PASSENGERS ALONG THE INNER CIRCLE ROUTE. |



transport

Department:
Transport
Province of KwaZulu-Natal

GAZETTE

LGKZNG62-2016-JAN

REGION: ALL

| | |
|---|--|
| <p>1) Application Number: APP0045767</p> <p>3) Applicant: B NGUBANE ID NO. 4801085277082 Association: NTSHONGWENI TAXI ASSOCIATION</p> <p>5) Existing Licence Holder: LM MCANYANA ID NO. 5504060761083</p> <p>7) Type of application: NORMAL TRANSFER</p> <p>9) Vehicle Type: MINIBUS</p> <p>11) Region: DURBAN WEST</p> | <p>2) Gazette Number: LGKZNG62-2016-JAN</p> <p>4) Applicant Address: PO BOX 1300 NTSHONGWENI, HAMMARSDALE KWA ZULU NATAL 3700</p> <p>6) Existing Licence Holder Address: D 1640 KWA-DABEKA CLERNAVILLE PINETOWN 3699</p> <p>8) Operating Licence Number:</p> <p>10) 1 x 15 (SEATED) + 15 (STANDING)</p> |
| <p>12.1</p> | <p>NTSHONGWENI - PINETOWN: From Ntshongweni Taxi rank, left into D210 Ntshongweni Road pass Mncadodo Bridge, left into D359, right into P551 becoming Kassier Road, left turn P454 / J.B. Mcintosh Road Summerveld and return back into Kassier Road, pass N3 Bridge, pass Polo Pony Garage, pass M13, left turn into Fraser Road and back, proceed along Kassier Road and to Assagay and Hillcrest, right turn into R103/ Old Main Road, right turn into Azalia Road to Petrol Filing Station (pick up and drop off) and proceed, left into Margarets Street right into R103/ Old Main Road, left turn into M13 From Kassier Road right turn into M13, left turn off ramp into Shongweni Road into Hillcrest turn around Azalia Road left into R103/ Old Main Road, left turn into M13, pass Everton, Gillits, pass Maytime Stores Kloof, left turn into Village Road, right on - ramp into M13, left turn into M31/Old Main Road, right turn into Anderson Road and right into Anderson Road Taxi rank, pick and drop and return along the same route in reverse.</p> <p>1.2.ALTERNATIVE ROUTE From M13 Kloof Area turn into Pioneer Road, into Wyebank Road (M39), right turn into Glamis Road (M39), right turn into Bosse Street, right turn into Bohmer Road, straight into High Street, right turn into Campbell Road, becoming Glenugie Road, right into Kings Road right turn into M13/ Old Main Road, left turn into Anderson Road and right into Anderson Road Taxi Rank and return along the same route in reverse. BUX FARM TO PINETOWN From Bux Farm Taxi Rank, right turn into D755, right turn into Cliffdale Road/ P504, left turn into Kassier Road and proceed to Pinetown along all mentioned routes as per 1.1 to</p> |
| <p>12.2</p> | <p>NTSHONGWENI TO HAMMERSDALE Ntshongweni to Kelly Road Taxi rank, Hammersdale direct, along Mpumalanga/Hammersdale Main Road direct and return. 1.2 above, and return.</p> |



transport

Department:
Transport
Province of KwaZulu-Natal

GAZETTE

LGKZNG62-2016-JAN

REGION: ALL

- | | |
|---|---|
| 1) Application Number: APP0045776 | 2) Gazette Number: LGKZNG62-2016-JAN |
| 3) Applicant: (PYT) LTD FELAMANDLA ID NO. 201220119707 Association: INNERCITY CIRCLE MINIBUS ASSOCIATION | 4) Applicant Address: 85 MORRISON STREET DURBAN 4001 |
| 5) Existing Licence Holder: H SHAIK ID NO. 3603155109083 | 6) Existing Licence Holder Address: 12 A RIDGE ROAD RIDGE ROAD DURBAN KWA-ZULU NATAL 4001 |
| 7) Type of application: NORMAL TRANSFER | 8) Operating Licence Number: |
| 9) Vehicle Type: MINIBUS | 10) 1 x 13 (SEATED) + 0 (STANDING) |
| 11) Region: DURBAN CENTRAL | |

- 12.1** 1.1 FORWARD ROUTE NO. 1:
FROM RANK NO. 44B, SOUTH SIDE OF ALICE STREET AND MARKET ROAD CORNER TO RANK NO. 44D IN POINT ROAD AT FISHER STREET OR TO RANK 44C INTO POINT ROAD AT SOUTHAMPTON STREET.

ALONG ALICE STREET, INTO OLD FORT ROAD, LEFT INTO NMR AVENUE OR STANGER STREET, RIGHT INTO SOMTSEU ROAD, RIGHT INTO BRICKHILL ROAD/PLAYFAIR ROAD, RIGHT INTO OLD FORT ROAD, LEFT INTO BRICKHILL ROAD, INTO POINT ROAD, INTO RANK 44D ON POINT ROAD AT FISHER STREET OR PROCEED TO RANK 44C ONTO POINT ROAD AT SOUTHAMPTON STREET.
- 1.2 FORWARD ROUTE NO. 2:
FROM RANK 44A, SOUTH SIDE OF LEOPOLD STREET BEFORE MARKET ROAD TO RANK 44D INTO POINT ROAD AT FISHER STREET OR TO RANK 44C INTO POINT ROAD AT SOUTHAMPTON STREET.

INTO MARKET ROAD, LEFT INTO WEST STREET, RIGHT INTO POINT ROAD INTO RANK 44D ON POINT ROAD AT FISHER STREET OR PROCEED TO RANK 44C INTO POINT ROAD AT SOUTHAMPTON STREET.
OR
1.3. INTO MARKET ROAD, LEFT INTO WEST STREET, LEFT INTO POINT ROAD, INTO BRICKHILL ROAD, RIGHT INTO SOMTSEU ROAD, RIGHT INTO BRICKHILL ROAD/PLAYFAIR ROAD, RIGHT INTO OLD FORT ROAD, LEFT INTO BRICKHILL ROAD, INTO POINT ROAD, INTO RANK 44D ON POINT ROAD AT FISHER STREET OR PROCEED TO RANK 44C INTO POINT ROAD AT SOUTHAMPTON STREET.



transport

Department:
Transport
Province of KwaZulu-Natal

GAZETTE

LGKZNG62-2016-JAN

REGION: ALL

| | |
|-------------|--|
| 12.2 | <p>2. RETURN JOURNEY:</p> <p>2.1 RETURN ROUTE NO.1.</p> <p>FROM RANK 44D IN POINT ROAD AT FISHER STREET TO RANKS 44A AND 44B. Along Point Road, left into Pine Street, right into Russell Street, left into Leopold Street, [to Rank 44A on Leopold Street OR 2.1.1. Into Canongate Road, Right into Warwick Avenue, into Centenary Road, into Market Road, left into Alice Street, to Rank 44B on South East corner of Alice Street and Market Road. OR 2.1.2. Along Point Road, into Brickhill Road, left into Somtseu Road, left into – Stanger Street, into Prince Alfred Street, right into Ordinance Road into Leopold Street to Rank 44A on Leopold Street.</p> <p>OR 2.1.3. From Somtsue Road left into NMR Avenue into Walnut Road right into Ordinance Road – into Leopold Street – to Rank 44A on Leopold Street near Berea Station OR 2.1.4. Leopold Street, Right into Warwick Avenue, into Centenary Road, “U” turns before Sydenham Road back into Centenary Road, into Market Road, left into Alice Street, to Rank 44B on south east corner of Alice Street and Market Road.</p> <p>2.2. RETURN ROUTE NO.2.</p> <p>FROM RANK 44C IN POINT ROAD AT SOUTHAMPTON STREET TO RANKS 44A AND 44B. Along Point Road, into Shepstone Street, right into Bell Street, left into Prince Street, into Gillespie Street, left into West Street - into Farewell Street, right into Smith Street, right into Warwick Avenue. OR 2.2.1. Right into Point Road, into Brickhill Road, left into Somtseu Road, left into - Stanger Street, into Prince Alfred Street. OR 2.2.2. NMR Avenue into Walnut Road – right into Ordinance Road, into Leopold Street – To Rank 44A on Leopold Street near Berea Station. OR 2.2.3. Right into Warwick Avenue, into Centenary Road, turns right before Sydenham Road Back into Centenary Road, into Market Road, left into Alice Street, to Rank 44B on South east corner of Alice Street and Market Road. OR 2.2.4. Along Point Road, into Shepstone Street into Mazzepa Street, right Winder Street, left Into Point Road, left into Pine Street, right into Russell Street, left into Leopold Street To Rank 44A on Leopold Street near Berea Station - OR 2.2.5. Right into Warwick Avenue, into Centenary Road, “U-turn before Sydenham Road Back into Centenary Road, into Market Road, left into Alice Street, to Rank 44B on South east corner of Alice Street and Market Road.</p> <p>NB: PASSENGERS TO BE PICKED UP/DROPPED OFF ALONG THE ROUTE</p> |
|-------------|--|



transport

Department:
Transport
Province of KwaZulu-Natal

GAZETTE

LGKZNG62-2016-JAN

REGION: ALL

- | | |
|---|---|
| <p>1) Application Number: APP0045785</p> <p>3) Applicant: PS SHAZI ID NO. 7206125760088 Association: DAMBUZA TAXI ASSOCIATION</p> <p>5) Existing Licence Holder: KM DLAMINI ID NO. 6003215355080</p> <p>7) Type of application: NORMAL TRANSFER</p> <p>9) Vehicle Type: NOT AVAILABLE</p> <p>11) Region: UMGUNGUNDLOVU</p> | <p>2) Gazette Number: LGKZNG62-2016-JAN</p> <p>4) Applicant Address: P O BOX 424 EDENDALE PIETERMARITZBURG 3201</p> <p>6) Existing Licence Holder Address: P O BOX 115 DONNYBROOK KWAZULU-NATAL KWA-ZULU NATAL 3237</p> <p>8) Operating Licence Number: LKNKZN0110385</p> <p>10) 1 x 15 (SEATED) + 0 (STANDING)</p> |
|---|---|

| | |
|--------------------|--|
| <p>12.1</p> | <p>1.DAMBUZA</p> <p>INBOUND</p> <p>From (Origin): Dambuza – Jobe Butchery (KPE0016) To (Destination): Professor Nyembezi (Symons Centre) Taxi Terminal (KPC0093)</p> <p>ROUTE: Dambuza, Machibini, MR7, Moses Mabhida (Edendale), Langalibalele(Longmarket), Boshoff.</p> <p>OUTBOUND:</p> <p>From (Origin): Professor Nymbezi (Symons Centre) Taxi Terminal (KPC0093) To (Destination): Dambuza – Jobe Butchery (KPE0016)</p> <p>ROUTE: Pietermaritzburg, Pine, Moses Mabhida (Edendale), MR7, Machibisa, Dambuza.</p> <p>ALTERNATE ROUTINGS:</p> <p>INBOUND:</p> <p>A.Dambuza, Machibini, MR7, Moses Mabhida (Edendale), Langalibalele (Longamarket), Retief, Church</p> <p>B.Dambuza, Machibisa, MR7, Moses Mabhida (Edendale), Langalibalele(Longmarket), Retief, Pietermaritz, Garfield, Church</p> <p>C.Dambuza, Machibisa, MR7, Moses Mabhida, (Edendale), Langalibalele(Longmarket), Pietermaritz, Symons, Church, Boshoff.</p> <p>OUTBOUND:</p> <p>A.Pietermaritz, West Street Bus/Taxi Station, West Jabu Ndlovu (Loop),Moses Mabhida (Edendale), MR7, Machibisa, Dambuza.</p> <p>B.Pietermaritz, West Street Bus/Taxi Station, West, Burger, Mosese Mabhida (Edendale), MR7, Machibisa, Dambuza.</p> <p>C.Pietermaritz, West Street Bus/Taxi Station, West, Prince Alfred, Campsdrift, Moses Mabhida (Edendale), MR7, Machibisa, Dambuza.</p> <p>RESTRICTIONS</p> <p>The off- loading of passengers along MR7 only permitted between the Caluza Road and Machibisa Road intersection (Inbound Route and Outbound Route). On this section of the route the loading of passengers is not permitted.</p> |
|--------------------|--|



transport

Department:
Transport
Province of KwaZulu-Natal

GAZETTE

LGKZNG62-2016-JAN

REGION: ALL

12.2 2. MACHIBISA

INBOUND

From (origin): Dambuza_Joe Butchery (KPE0016)

To (Destination) : Professor Nyembezi (Symons Centre) Taxi Terminal (KPC0093)

ROUTE

Dambuza, machibisa, Nantshi, Unnmaed Road, HH6, HH5, V771, Machibisa, Hadebe, Left Mount Patridge, Right Pata, Machabisa, Mr7, Moses Mabhida (Edendale), Langalibalele (Longmarket), Boshoff

OUTBOUND

From (origin): Professor Nyembezi (Symons Centre) Taxi Terminal (KPC0093)

To (Destination): Dambuza-Jobe Butchey (KPE0016)

ROUTE:

Pitermaritz, Pine, Moses, Mabhida, (Edendale) MR7, Machibisa, Nantshi, Unnamed Road, HH6, HH5, V771, Machubisa, Hadebe, Left Mount Patridge, Right Pata, Machibisa, Dambuza.

ALTERNATE ROUTINGS:

INBOUND:

A Dambuza, Machibisa, Nantshi, Unnmaed Road, HH6, HH5, V771, Machibisa. Hadebe, Left Mount Patridge, Right Pata, Machibisa, MR7, Moses Mabhida (Edendale), (Longmarket), Rietief, Church.

B Dambuza, machibisa, Nantshi, Unnmaed Road, HH6, HH5, V771, Machibisa, Hadebe, Left Mount Patridge, Right Pata, Machibisa, MR7, Moses Mabhida (Edendale), Langalibalele (Longmarket), Retief, Pietermaritz, Symons, Church, Boshoff.

C Dambuza, machibisa, Natshi, Unnamed Road Patridge, Right Pata, machibisa, MR7, Moses Mabhida (Edendale), Langalibalele (Longmarket), Retief, Pietermaritz, Stmons, Church, Boshoff.

OUTBOUND:

A Pitermaritz, West Street Bus /Taxi Station, West, Jabu Ndlovu (Loop), Moses Mabhida (Edendale), MR7, Machibisa, Nantshi, Unnamed Road, HH6, HH5, V771, machibisa, Hadebe, Left Mount Patridge, Right Pata, machibisa, Dambuza.

B Pitermaritz, West Street Bus/Taxi Station, Wet, Burger, Moses Mabhida (Edendale), Mr7, Machibisa, nantshi, Unnamed Road, HH6, HH5, V771, Machibisa, Hadebe, left Mount Patridge, Right Pata, Machibisa, Dambuza.

C Pitermaritz, West Street Bus/Taxi Station, Wet, Prince Alfred, Campsdrift, Moses Mabhida (Edendale), Mr7, Machibisa, Nantshi, Unnamed Road, HH6, HH5, V771, Machibisa, Hadebe, Left Mount Patridge, Right Pata, machibisa, Dambuza.

RESCRICTIONS

The off-loading of passengers along Mr7 only permitted between the Caluza Road and machibisa Road intersections (Inbound Route and Outbound Route). On this section of the route the loading of passengers is not permitted.



transport

Department:
Transport
Province of KwaZulu-Natal

GAZETTE

LGKZNG62-2016-JAN

REGION: ALL

12.3

3. NTABENI

INBOUND:

From (Origin): Dambuza-Jobe Butchery KPE001

To (Destination): Professor Nyembezi (Symons Centre) Taxi Terminal (KPC0093)

ROUTE:

Dambuza, Unnamed Road, H1, HH2, Machibisa, MR7, Moses Mabhida (Edendale), Langelibalele (Longamarket), Boshoff.

OUTBOUND:

From (Origin): Professor Nyembezi (Symons Centre) Taxi Terminal (KPC0093)

To (Destination): Dambuza-Jobe Butchery (KPE0016)

ROUTE:

Pietermaritz, Pine, Moses Mabhida (Edendale), Mr7, Machibisa, HH2 H1, Unnamed Road, Dambuza.

ALTERNATE ROUTING

INBOUND:

A Dambuza, Unnamed Road, H1, HH2, Machibisa, MR7, Moses Mabhida (Edendale), Langelibalele (Longmarket), Retief, Church

B Dambuza, Unnamed Road, H1, HH2, machibisa, Mr7, Moses Mabhida (Edendale), Langelibalele (Longmarket), Retief, Pietermaritz, Bourke, Church

C Dambuza, Unnamed Road, H1, HH2, Machibisa, MR7, Moses Mabhida (Edendale), Langelibalele (Longmarket), Retief, Church, Pietermaritz, Symons, Church, Boshoff

OUTBOUND:

A Pietermaritz, west Street Bus/Taxi Station, West, Jabu Ndlovu (Loop), Moses Mabhida (Edendale), MR7, Machibisa, HH2, H1, Unnamed Road, Dambuza

B Pietermaritz, West Street Bus/Taxi Station, West, Burger, Moses Mabhida (Edendale), MR7, Machibisa, HH2, H1, Unnamed Road, Dambuza.

C Pietermaritz, Wet Street Bus/Taxi Station, West, Prince Alfred, Campsdrift, Moses Mabhida (Edendale), MR7, Machibisa, HH2, H1, Unnamed Road, Dambuza.

RESTRICTIONS

The off-loading of passengers along MR7 only permitted between the Caluza Road and Machibisa Road intersections (Inbounding Route and Outbound Route). On this section of the route the loading of passengers is not permitted.



transport

Department:
Transport
Province of KwaZulu-Natal

GAZETTE

LGKZNG62-2016-JAN

REGION: ALL

12.4 4. ESITEBISINI

From (Origin): Dambuza-Jobe Butchery (KPE0016)
To (Destination): Professor Nyembezi (Symons Centre) Taxi Terminal (KPC0093)

INBOUND:

ROUTE:

Dambuza, Sitebhisini, MR7, Mabhida (Edendale), Langalibalele (Longmarket), Boshoff

OUTBOUND:

From (Origin): Professor Nyembezi (Symons Centre) Taxi Terminal (KPC0093)
To (Destination): Dambuza-Jobe Butchery (KPE0016)

ROUTE:

Pietermaritz, Pine, Moses Mabhida (Edendale), Mr7, Sitebhisini, Dambuza.

ALTERNATE ROUTING

INBOUND:

A Dambuza, Sitebhisini, MR7, Moses Mabhida (Edendale), Langalibalele (Longmarket), Retief Church.

B Dambuza, Sitebhisini, Mr7, Moses Mabhida (Edendale), Langalibalele (Longmarket), Retief, Pietermaritz

C Dambuza, Sitebhisini, MR7, Moses Mabhida (Edendale), Langalibalele (Longmarket), Retief Pietermaritz, Symons, Church, Boshoff.

OUTBOUND

A Pietermaritz, West Street Bus/Taxi Station, West, Jabu Ndlovu (Loop), Moses Mabhida (Edendale), MR7, Sitebhisini, Dambuza.

B Pietermaritz, West Street Bus/Taxi Station, West, Burger, Moses Mabhida (Edendale), MR7, Sitebhisini, Dambuza.

C Pietermaritz, West Street Bus/Taxi Station, West, Prince Alfred, Campsdrift, Moses Mabhida (Edendale), MR7, Sitebhisini, Dambuza.

RESTRICTIONS

The off-loading of passengers along MR7 only permitted between the Caluza Road and Machibisa road intersections (Inbound Route and Outbound Route). On this section of the route the loading of passengers is not permitted.



transport

Department:
Transport
Province of KwaZulu-Natal

GAZETTE

LGKZNG62-2016-JAN

REGION: ALL

12.5

CONDITIONS / RESTRICTIONS

1. Passengers may be picked up and or set down only at designated Taxi Rank or Taxi Stop, which shall exclude Bus Stop.
2. Entry or ranking on private property is not permitted without permission of the Landlord, a copy of which must be supplied to the Board before issue operating licence.
3. Without having entered into an agreement with other operators on a common route, as contemplated by section 88 (2) (b) of Act 22 of 2000, the picking up or setting down of passengers on such route is not permitted. A copy of such agreement must be supplied to the Board.
4. At ranks, whether on street or off-street, only the taxis that can be accommodated in the demarcated area may occupy the rank, excess vehicles must hold elsewhere at designated holding areas.
5. Rank permits or letters of authority must be produced in respect of all ranks in Municipal areas, in particular major Towns and Cities.
6. The allocation of any route or portion of a route is subject to the condition that it has been approved and allocated in good faith and that such route will be invalid should it transpire that the route or portion therefore will, or has caused conflict due to it having been approved based on incorrect or false information supplied to the Board or as a result of an error. In such instance the operation license must be returned to the Board for correction.
7. The vehicles must be covered by motor vehicle insurance as well as personal liability insurance.



transport

Department:
Transport
Province of KwaZulu-Natal

GAZETTE

LGKZNG62-2016-JAN

REGION: ALL

| | |
|---|---|
| 1) Application Number: APP0045789 | 2) Gazette Number: LGKZNG62-2016-JAN |
| 3) Applicant: ND PILLAY ID NO. 7611215147080 Association: CHATSWORTH MINIBUS ASSOCIATION | 4) Applicant Address: 7 GEMINI CRESCENT WOODHURST CHATSWORTH 4092 |
| 5) Existing Licence Holder: V SUNDER ID NO. 6004035176086 | 6) Existing Licence Holder Address: 159 MONTDENE DRIVE CROFTDENE CHATSWORTH KWA-ZULU NATAL 4092 |
| 7) Type of application: NORMAL TRANSFER | 8) Operating Licence Number: |
| 9) Vehicle Type: MINIBUS | 10) 1 x 13 (SEATED) + 0 (STANDING) |
| 11) Region: NINGIZMU 2 | |
| 12.1 | APPROVED ROUTES CHATSWORTH MINIBUS ASSOCIATION "1.FROM PRIVATE RANKING FACILITIES : CHECKERS CENTRE IN JOYHURST STREET TO SHALLCROSS RIDGE CENTRE in Link Road, turn right into Joyhurst Street, turn right into Chatsworth Circle, left into Croftdene Drive, right into Montdene Drive, left into Road 702, left into Road 701, right into Road 751, right into Moorton Drive, left into Arena Park Drive, direct to Moorcross Drive, right into Crossmoor Drive, left into Moorcross Drive, right into Klaarwater Road, right into Link Road, up until Shallcross Ridge Centre and return along the same route to Checkers Centre in Joyhurst Street." |
| 12.2 | RESTRICTIONS "1.Route 5 is limited 300 vehicles per day to be identified by the Taxi Association by means of an operational schedule which must be submitted to the Board and the Metro Police on a monthly basis or when a change occurs." |
| 12.3 | FROM CHECKERS CENTRE IN JOYHURST STREET IN CHATSWORTH, TO DURBAN: From Checkers Centre in Joyhurst Street, Chatsworth, right into Main Street, left into Chatsdene Street, right into Florence Nightingale Drive, left into Higginson Highway, right into Crossmoor Drive, left into Moorcross Drive, left into Road 1124 up until the corner with Klaarwater Drive, and return along Road 1124, left into Moorcross Drive, into Arena Park Drive, right into Moorton Drive, left into Road 751, left into Road 701, right into 702, right into Road 502, left into Road 501, right into Arena Park Drive, left into Chatsworth Circle, right into Main Street, into Road 301, right into Woodhurst Drive, into Collier Avenue, right into Chatsworth Main Road, into Pelican Drive, left into Havenside Drive, right into Impala Drive, right into Higginson Highway, into Grimby's Road, left into South Coast Road, right into Southern Freeway, left into Moore Road, right into Warwick Avenue, right into Alice Street, right into Soldiers Way, right into Pine Street Rank No. 84 or alternatively into Albert Street, then left into Prince Edward Street into Rank 116 and return along Prince Alfred, into Smith Street, into Southern Freeway and return along the forward route in reverse. |
| 12.4 | 2. FROM PRIVATE RANKING FACILITIES: CHECKERS CENTRE IN JOYHURST STREET TO LOTUS GARAGE IN CHATSWORTH MAIN ROAD, right Bhaktivedanta Swami Circle, right into Main Street, direct into Florence Nightingale Drive, left into Sunset Avenue, left into Erica Avenue, right into Syringa Avenue, left into Woodhurst Drive, right into Collier Avenue, left into Chatsworth Main Road, and proceed to Lotus Garage and return along the forward route in reverse to Checkers Centre in Joyhurst Street. |
| 12.5 | 3. FROM PRIVATE RANKING FACILITIES : CHECKERS CENTRE IN JOYHURST STREET TO SILVER GLEN SHOPPING MALL, right into Joyhurst Street, right into Chatsworth Circle, left into Croftdene Drive, right into Silverglen Drive, direct into Bull-Bull Drive, left into Havenside Drive, left into Summerfield Road, left into Pelican Drive, left into Silverglen Drive, and proceed into Silverglen Shopping Mall and return along the forward route in reverse to Checkers in Joyhurst Street. |



transport

Department:
Transport
Province of KwaZulu-Natal

GAZETTE

LGKZNG62-2016-JAN

REGION: ALL

| | |
|------|--|
| 12.6 | <p>4.FROM CHECKERS CENTRE IN JOYHURST STREET IN CHATSWORTH, TO DURBAN:</p> <p>From Checkers Centre in Joyhurst Street, Chatsworth, right into Main Street, left into Chatsdene Street, right into Florence Nightingale Drive, left into Higginson Highway, right into Crossmoor Drive, left into Moorcross Drive, left into Road 1124 up until the corner with Klaarwater Drive, and return along Road 1124, left into Moorcross Drive, into Arena Park Drive, right into Moorton Drive, left into Road 751, left into Road 701, right into 702, right into Road 502, left into Road 501, right into Arena Park Drive, left into Chatsworth Circle, right into Main Street, into Road 301, right into Woodhurst Drive, into Collier Avenue, right into Chatsworth Main Road, into Pelican Drive, left into Havenside Drive, right into Impala Drive, right into Higginson Highway, into Grimby's Road, left into South Coast Road, right into Southern Freeway, left into Moore Road, right into Warwick Avenue, right into Alice Street, right into Soldiers Way, right into Pine Street Rank No. 84 or alternatively into Albert Street, then left into Prince Edward Street into Rank 116 and return along Prince Alfred, into Smith Street, into Southern Freeway and return along the forward route in reverse.</p> |
| 12.7 | <p>7. FROM RANK NO. 80 AT R. K. KHANS HOSPITAL IN CHATSWORTH CIRCLE TO CHATSWORTH RIDGE CENTRE IN LINK ROAD, left into Chatsworth Circle, left into Croftdene Drive, right into Montdene Drive, left into Road 702, left into Road 701, right into Road 751, right into Moorton Drive, left into Arena Park Drive, direct into Moorcross Drive, right into Crossmoor Drive, left into Moorcross Drive, right into Klaarwater Road, right into Link Road, proceed to Chatsworth Ridge Centre and return along the forward route in reverse to R. K. Khans Hospital in Chatsworth Circle.</p> |
| 12.8 | <p>8.FROM RANK NO. 113 AT MONTFORD SHOPPING COMPLEX TO SEVEN TANKS, left into Road 701, right into Road 702, right into Road 704, right into Nature Reserve Road, proceed to Seven Tanks and return along the forward route in reverse to Rank No. 113 at Montford Shopping Complex.</p> |
| 12.9 | <p>6. FROM RANK NO 80 AT R. K. KHANS HOSPITAL IN CHATSWORTH CIRCLE TO MOBENI HEIGHTS SHOPPING CENTRE IN IMPALA DRIVE, right into Chatsworth Circle, right into Florence Nightingale Drive, right into Westcliff Drive, direct into Pelican Drive, right into Havenside Drive, right into Impala Drive, into Mobeni Heights Shopping Centre and return along the forward route in reverse to R. K. Khan Hospital in Chatsworth Circle.</p> |



transport

Department:
Transport
Province of KwaZulu-Natal

GAZETTE

LGKZNG63-2016-FEB

REGION: ALL

| | |
|---|--|
| 1) Application Number: APP0045742 | 2) Gazette Number: LGKZNG63-2016-FEB |
| 3) Applicant: DUBAZANA JX ID NO. 7405165417084 Association: KLIPRIVER TAXI ASSOCIATION | 4) Applicant Address: 28 PRINCESS STREET LADYSMITH 3320 |
| 5) Existing Licence Holder: NOT APPLICABLE ID NO. NOT APPLICABLE | 6) Existing Licence Holder Address: NOT APPLICABLE |
| 7) Type of application: NEW OPERATING LICENCE | 8) Operating Licence Number: 253339 |
| 9) Vehicle Type: MINIBUS | 10) 1 x 15 (SEATED) + 0 (STANDING) |
| 11) Region: UTHUKELA | |
| 12.1 | 35. EZAKHENI TO LADYSMITH/LYELL STREET TAXI RANKROUTE ONEA'INBOUND: From Ezakheni Taxi Rank at Shaka Street,along Shaka Street turn into P325 load and offload,along P325 turn left into Helpmekaar Road load and offload into Danskraal load and offload,along Helpmekaar Road turn left into Newcastle Road,turn left into Thompson Road into Illing Road load and offload along Illing Road turn right into Alfred Street turn left into Crawshaw Road into Lyeel Street,turnright into Lyell Street Taxi Rank.Or proceed along Alfred Street,turn left into Murchison Street offload along Murchison turn left into King Street turn left into Lyell Street and turn right into Lyell Street Taxi Rank.'BOUTBOUND From Lyell Street Taxi rank turn left into Queen Street,turn right into Lyell Street along Lyeel Street into Crashshaw Road along Crawshaw Road into Newcastle Road along Newcastle Road turn right into Helpmekaar Road along Helpmekaar Road turn right into P323 Road along P325 Road turn right into Shaka Street in Ezakheni Taxi Rank.ROUTE TWO'A INBOUND : From Ezakheni D Section bus terminus Stimela Road along Stimela Road turn left into P333 turn left into Ezakheni Industrial Area(Pieters)'Boutbound:Use the same route as per forward route. |



transport

Department:
Transport
Province of KwaZulu-Natal

GAZETTE

LGKZNG63-2016-FEB

REGION: ALL

| | |
|---|--|
| 1) Application Number: APP0045745 | 2) Gazette Number: LGKZNG63-2016-FEB |
| 3) Applicant: DUBAZANA JX ID NO. 7405165417084 Association: KLIPRIVER TAXI ASSOCIATION | 4) Applicant Address: 28 PRINCESS LADYSMITH 3320 |
| 5) Existing Licence Holder: NOT APPLICABLE ID NO. NOT APPLICABLE | 6) Existing Licence Holder Address: NOT APPLICABLE |
| 7) Type of application: NEW OPERATING LICENCE | 8) Operating Licence Number: 256059 |
| 9) Vehicle Type: MINIBUS | 10) 1 x 15 (SEATED) + 0 (STANDING) |
| 11) Region: UTHUKELA | |
| 12.1 | 35. EZAKHENI TO LADYSMITH/LYELL STREET TAXI RANKROUTE ONEA'INBOUND: From Ezakheni Taxi Rank at Shaka Street,along Shaka Street turn into P325 load and offload,along P325 turn left into Helpmekaar Road load and offload into Danskraal load and offload,along Helpmekaar Road turn left into Newcastle Road,turn left into Thompson Road into Illing Road load and offload along Illing Road turn right into Alfred Street turn left into Crawshaw Road into Lyeel Street,turnright into Lyell Street Taxi Rank.Or proceed along Alfred Street,turn left into Murchison Street offload along Murchison turn left into King Street turn left into Lyell Street and turn right into Lyell Street Taxi Rank.'BOUTBOUND From Lyell Street Taxi rank turn left into Queen Street,turn right into Lyell Street along Lyeel Street into Crashshaw Road along Crawshaw Road into Newcastle Road along Newcastle Road turn right into Helpmekaar Road along Helpmekaar Road turn right into P323 Road along P325 Road turn right into Shaka Street in Ezakheni Taxi Rank.ROUTE TWO'A INBOUND : From Ezakheni D Section bus terminus Stimela Road along Stimela Road turn left into P333 turn left into Ezakheni Industrial Area(Pieters)'Boutbound:Use the same route as per forward route. |



transport

Department:
Transport
Province of KwaZulu-Natal

GAZETTE

LGKZNG63-2016-FEB

REGION: ALL

| | |
|---|--|
| 1) Application Number: APP0045747 | 2) Gazette Number: LGKZNG63-2016-FEB |
| 3) Applicant: DUBAZANA JX ID NO. 7405165417084 Association: KLIPRIVER TAXI ASSOCIATION | 4) Applicant Address: 28 PRINCESS LADYSMITH 3320 |
| 5) Existing Licence Holder: NOT APPLICABLE ID NO. NOT APPLICABLE | 6) Existing Licence Holder Address: NOT APPLICABLE |
| 7) Type of application: NEW OPERATING LICENCE | 8) Operating Licence Number: 252807 |
| 9) Vehicle Type: MINIBUS | 10) 1 x 15 (SEATED) + 0 (STANDING) |
| 11) Region: UTHUKELA | |
| 12.1 | 35. EZAKHENI TO LADYSMITH/LYELL STREET TAXI RANKROUTE ONEA'INBOUND: From Ezakheni Taxi Rank at Shaka Street,along Shaka Street turn into P325 load and offload,along P325 turn left into Helpmekaar Road load and offload into Danskraal load and offload,along Helpmekaar Road turn left into Newcastle Road,turn left into Thompson Road into Illing Road load and offload along Illing Road turn right into Alfred Street turn left into Crawshaw Road into Lyeel Street,turnright into Lyell Street Taxi Rank.Or proceed along Alfred Street,turn left into Murchison Street offload along Murchison turn left into King Street turn left into Lyell Street and turn right into Lyell Street Taxi Rank.'BOUTBOUND From Lyell Street Taxi rank turn left into Queen Street,turn right into Lyell Street along Lyeel Street into Crashshaw Road along Crawshaw Road into Newcastle Road along Newcastle Road turn right into Helpmekaar Road along Helpmekaar Road turn right into P323 Road along P325 Road turn right into Shaka Street in Ezakheni Taxi Rank.ROUTE TWO'A INBOUND : From Ezakheni D Section bus terminus Stimela Road along Stimela Road turn left into P333 turn left into Ezakheni Industrial Area(Pieters)'Boutbound:Use the same route as per forward route. |



transport

Department:
Transport
Province of KwaZulu-Natal

GAZETTE

LGKZNG63-2016-FEB

REGION: ALL

| | |
|---|--|
| 1) Application Number: APP0045748 | 2) Gazette Number: LGKZNG63-2016-FEB |
| 3) Applicant: DUBAZANA JX ID NO. 7405165417084 Association: KLIPRIVER TAXI ASSOCIATION | 4) Applicant Address: 28 PRINCESS LADYSMITH 3320 |
| 5) Existing Licence Holder: NOT APPLICABLE ID NO. NOT APPLICABLE | 6) Existing Licence Holder Address: NOT APPLICABLE |
| 7) Type of application: NEW OPERATING LICENCE | 8) Operating Licence Number: 255046 |
| 9) Vehicle Type: MINIBUS | 10) 1 x 15 (SEATED) + 0 (STANDING) |
| 11) Region: UTHUKELA | |
| 12.1 | 35. EZAKHENI TO LADYSMITH/LYELL STREET TAXI RANKROUTE ONEA'INBOUND: From Ezakheni Taxi Rank at Shaka Street,along Shaka Street turn into P325 load and offload,along P325 turn left into Helpmekaar Road load and offload into Danskraal load and offload,along Helpmekaar Road turn left into Newcastle Road,turn left into Thompson Road into Illing Road load and offload along Illing Road turn right into Alfred Street turn left into Crawshaw Road into Lyeel Street,turnright into Lyell Street Taxi Rank.Or proceed along Alfred Street,turn left into Murchison Street offload along Murchison turn left into King Street turn left into Lyell Street and turn right into Lyell Street Taxi Rank.'BOUTBOUND From Lyell Street Taxi rank turn left into Queen Street,turn right into Lyell Street along Lyeel Street into Crashshaw Road along Crawshaw Road into Newcastle Road along Newcastle Road turn right into Helpmekaar Road along Helpmekaar Road turn right into P323 Road along P325 Road turn right into Shaka Street in Ezakheni Taxi Rank.ROUTE TWO'A INBOUND : From Ezakheni D Section bus terminus Stimela Road along Stimela Road turn left into P333 turn left into Ezakheni Industrial Area(Pieters)'Boutbound:Use the same route as per forward route. |



transport

Department:
Transport
Province of KwaZulu-Natal

GAZETTE

LGKZNG63-2016-FEB

REGION: ALL

| | |
|---|---|
| 1) Application Number: APP0045807 | 2) Gazette Number: LGKZNG63-2016-FEB |
| 3) Applicant: DR NDLOVU ID NO. 5103045592083 Association: MASIHAMBISANE BARA BUFFALO FLATS T.A | 4) Applicant Address: P.O BOX 3007 NEWCASTLE KWAZULU-NATAL 2940 |
| 5) Existing Licence Holder: NOT APPLICABLE ID NO. NOT APPLICABLE | 6) Existing Licence Holder Address: NOT APPLICABLE |
| 7) Type of application: NEW OPERATING LICENCE | 8) Operating Licence Number: LKN0125929 |
| 9) Vehicle Type: MIDIBUS | 10) 1 x 22 (SEATED) + 0 (STANDING) |
| 11) Region: AMAJUBA | |
| 12.1 | ROUTE 1MDAKANE TO NEWCASTLEFrom Mdakane Taxi Rank join Road P272, Annadale Mine, Rooi Point Farm, Sharpstone Lake, Kalvlakte, Mbabane, Emoyeni, ntendeka, Haalboom, join P296 Nine Miles join P283, Cavan Farm, KwaMathukuza join N11 via Emmasotsheni enter Allen St, turn left Kirkland Street, turn right Voortrekker St, turn left Terminus St enter approved Newcastle Taxi Rank and return. Restriction ? no restriction to and from. Offloading and loading at all points. |
| 12.2 | ROUTE 2MDAKANE TO NEWCASTLEFrom Mdakane approved Taxi Rank join P38 Road pick and drop Kilkeel, Mfundweni, Faibreeze join P296 Jokis, Springbok, Naas Farm, Kwaramlan, Mafahlawane, Ubuhlebomzinyathi, Top Rank P296, 42 Complex Offloading and loading at all points, Nine Miles join P483, Cavan Farm pick and drop proceed to KwaMathukuza turn right Asiphephe Drive. Enter Industrial area pass N11 join Albert Street, turn left Kirkland Street, turn right Voortrekker St, turn left Terminus St enter Taxi Rank and return to Sutherland St, turn left York St or Hospital St and turn right Allen Street. Restrictions ? no Restriction to and from. |
| 12.3 | ROUTE 3NEWCASTLE TO DURBANFrom Newcastle approved Taxi Rank, proceed across Terminus St, Turn right at Voortrekker Street, Turn left to Kirkland Street, turn right enter Allen Street proceed straight, turn right to N11, turn left to Helpmekkar, turn right to Peters Road, Turn right Colenso Road, turn left to R103, Turn left to n3, Proceed to Mooiriver Tollgate, Marianhill Tollgate, via Pinetown. Turn left to Alice Street Turn left to Albert Road, Umngeni Road and Osborn Road. Return with the same route to Newcastle. |
| 12.4 | ROUTE 4NEWCASTLE TO EMPANGENIFrom Newcastle Taxi Rank proceed across Terminus Street into Voortrekker Street, turn left at Kirkland Street, turn right at Allen Street proceed straight via Arbor Park suburb, turn left N11 Road proceed straight turn right to P483 Road, via Blaaubosch Osizweni to Utrecht, turn right at Utrecht Road intersection enter R34 Road proceed straight, turn left at Bloodriver enter R33 Road and cross Roads straight via Stilwater BP Garage on Road to Vryheid, turn right across Roads before entering Vryheid proceed on R34 Road via Vryheid. Proceed straight via Ulundi, via Melmoth, turn left at Enkwalini Ndundulu Area. Proceed straight on R34 enter Empangeni Taxi Rank. Return same route to Newcastle. |
| 12.5 | ROUTE 5NEWCASTLE TO PONGOLAFrom Newcastle Taxi Rank proceed straight across Terminus Street into Voortrekker Street, turn left at Kirkland Street turn right at Allen Street (main Street) proceed straight via Arbor Park suburb, turn left enter N11 Road, proceed straight turn right into R483 via Osizweni to Utrecht, turn right Utrecht Road intersection enter R34 Road proceed straight, turn left at Bloodriver Road intersection enter R33 and R34 proceed straight via Stilwater BP Garage, turn right at cross-road before reaching Vryheid proceed on R34 via Bhekuzulu Township enter R69 Road, Louwsburg, turn left at Road intersection enter R66 road via Magudu, turn left enter N2 road proceed straight enter Pongola Taxi Rank, Return same route to Newcastle. |
| 12.6 | ROUTE 9NEWCASTLE TO JOHANNESBURG / BARAGWANATHFrom Newcastle approved Taxi Rank, proceed across Terminus Street into Voortrekker Street, Turn left to Kirkland Street, Turn left to Allen Street, turn left to Memel Road from Memel Road join R34 and then proceed up to N3 and then right to Johannesburg. Proceed with N3 left into M2 West and then off-ramp left into Harrow Road and then left into Moseley Road, Street, turn right into End Street into Jeppe Street right into Vonveilegh then left into Plein Street and then turn Rissik Street turn right Beviers Street turn left into Wanderers Street left into Park City Taxi Rank. From N3 turn left into N12 turn left into old Potchestroom Road turn left into Baragwanath Rank |
| 12.7 | ROUTE 8NEWCASTLE TO QWAQWAFFrom Newcastle approved Taxi Rank, proceed across Terminus Street into Voortrekker Street, Turn left to Kirkland Street, Turn right enter Allen Street proceed straight, Turn right to N11 pass Ladysmith into N3 drop off Harrismith and straight, Turn right to N11 pass Ladysmith into N3 drop off Harrismith and proceed to Qwaqwa Taxi Rank and return with passengers via same route. |
| 12.8 | ROUTE 14NEWCASTLE TO VREENINGFrom Newcastle Taxi Rank in Terminus Street left Voortrekker Street turn left Kirkland Street into Allen Street left into R34 right into R103 left into n3 left into R54 left into General Hertzorg Road left into union left to Vereening Taxi Rank an return. |

**transport**

Department:
Transport
Province of KwaZulu-Natal

GAZETTE

LGKZNG63-2016-FEB

REGION: ALL

- | | |
|------|--|
| 12.9 | ROUTE 13NEWCASTLE TO SPRINGSFrom Newcastle Taxi Rank left Voortrekker Street turn left Kirkland Street into Allen Street left N11 into R23 left to Standerton, proceed to Bulfour turn left Nigel to Springs Taxi Rank and return. |
|------|--|



transport

Department:
Transport
Province of KwaZulu-Natal

GAZETTE

LGKZNG63-2016-FEB
REGION: ALL

| | |
|--|--|
| 1) Application Number: APP0045812 | 2) Gazette Number: LGKZNG63-2016-FEB |
| 3) Applicant: BS DLUDLA ID NO. 4705205553084 Association: SINAMUVA TAXI ASSOCIATION | 4) Applicant Address: 55 THIRD AVENUE ASHLEY, PINETOWN KWAZULU-NATAL KWA-ZULU NATAL 3610 |
| 5) Existing Licence Holder: NOT APPLICABLE ID NO. NOT APPLICABLE | 6) Existing Licence Holder Address: NOT APPLICABLE |
| 7) Type of application: NEW OPERATING LICENCE | 8) Operating Licence Number: NOT AVAILABLE |
| 9) Vehicle Type: NOT AVAILABLE | 10) 1 x 0 (SEATED) + 0 (STANDING) |
| 11) Region: GREATER NORTH | |
| 12.1 | ROUTE: 3From Kwamashu Hostel to a new residential area situated near Goat World, to Durban:From Kwamashu Hostel Taxi Rank turn left into Musa Road then right into Mandela Road and right into Hayfields Road, which leads straight into the residential area (Mount Royal) and return along the same route, left into Mandela Road, and join M25 at N2 Freeway bridge turn right into N2 Freeway South Bound. At E.B.CLOETE JUNCTION turn left into N3 Freeway Eastbound, pass Tollgate then turn left into Old Dutch Road, then right into Market Road and right again into Leopold Street. Turn right into Warwick Avenue and then left into the Taxi Rank No.253.Return Route:From Rank No.253 in Warwick Avenue turn left into Warwick Avenue then right into Alice Street and right into Market Road and right again into Leopold Street then join Conongate Road and proceed along N3 Freeway and drive backwards using the same forward route. |
| 12.2 | APPROVED ROUTESSINAMUVA TAXI ASSOCIATIONADDITIONAL AUTHORITIESROUTE: 1From Kwamashu Crossroads to Durban:From the corner of Mandela Road and Hunslett Road, Eastbound M25 on ramp then proceed along M25 pass the N2 Freeway bridge and turn right and join N2 Freeway and then drive along towards Durban using an approved route of the association or continue along North Coast Road. Turn left at Umgeni Bridge and follow the direction to R102 City Centre Route and join Umgeni Road. Pass Durban Station still travelling the same route and then either:(a) proceed to Soldiers Way and turn right and join Queen Street then drive straight until turning right into Russell Street(b) or turn right into Leopold Street drive straight up and turn right into Warwick Avenue then turn left into the minibus taxi Rank No.253 Warwick Avenue.Return Route:From Rank No.253 Warwick Avenue turn left into Warwick Avenue then right into Alice Street, then either:(a) Drive straight and turn left into Albert Street, then right into Umgeni Road and then drive backwards using the same forward route.(b) Or turn right into Market Road then right into Leopold Street and join Conongate Road then proceed on to N3 Freeway. At E.B.CLOETE JUNCTION proceed along N2 Freeway then turn left into M25 and left again into Mandela Road then drive backwards to the starting point. |
| 12.3 | ROUTE: 2From Kwamashu Hostel Taxi Rank to Redhill Railway Station via Briardene Area:From Kwamashu Hostel turn left into Musa Road and right into Mandela Road then right again into M25 . Left into into R102 Phoenix & Verulam turn off, proceed along and turn right into Old North Coast Road and drive straight along the road. Turn left into North Coast Road and then right into Ardrossan Road and take an immediate left into Redhill Railway Station and return along the forward route in reverse |
| 12.4 | ROUTE: 4From Kwamashu Hostel to Pinetown via New Germany:From Kwamashu Hostel Taxi Rank turn left into Musa Road then right into Mandela Road and right into Hayfields Road, which leads straight into the residential area And return along the same road (Hayfields Road) backwards then turn left into Mandela Road, and join M25 at N2 Freeway bridge turn right into N2 Freeway South Bound. Turn left at Inanda Road off ramp, proceed straight into Umgeni Road and turn right towards M19 Westville North Direction. Proceed straight and turn left into M32 then right into Blair Atholl Road. Continue along and turn left into Shepstone Road. Turn right into M19 St John?s Avenue and turn right into Old Main Road, left into Moodie Street and then right into Hill Street and finally left into Hill Street Taxi Rank.Return Route:From Pinetown Taxi Rank turn left into Anderson Street and left into M31 Old Main Road then left into M13. Continue along and turn left into M19 pass St John?s Avenue and continue along back to the starting point using the same forward route. |
| 12.5 | ROUTE: 5From Kwamashu Hostel Taxi Rank to Westville Prison:From Kwamashu Hostel Taxi Rank turn left into Musa Road then right into Mandela Road and right into Hayfields Road, which leads straight into Mount Royal residential area. And return along Hayfields Road backwards then turn left into Mandela Road, and join M25 and at N2 Freeway bridge turn right into N2 Freeway South Bound. At E.B.CLOETE Junction proceed right and join N3 Freeway Westbound towards Westville. Turn left into Spine Road off ramp, proceed along Spine Road and join Spine Road Extension which leads straight to Westville Prison.Return Route:From Westville Prison drive backwards using the same forward route as reflected above in the forward route to Westville Prison. |

**transport**

Department:
Transport
Province of KwaZulu-Natal

GAZETTE

LGKZNG63-2016-FEB

REGION: ALL

- 12.6** ROUTE: 6From KwaMashu Hostel Taxi Rank to Sibaya Casino & and Return:From KwaMashu Hostel Taxi Rank turn left into Musa Road then right into Mandela Road and right into M25 KwaMashu Highway. At N2 Freeway bridge turn left into N2 Freeway Northbound. And proceed along N2 Freeway, turn left into Sibaya Drive and turn right into Sibaya Casino Taxi Rank and return along forward route in reverse.



transport

Department:
Transport
Province of KwaZulu-Natal

GAZETTE

LGKZNG64-2016-FEB

REGION: ALL

| | |
|--|--|
| <p>1) Application Number: APP0038509</p> <p>3) Applicant: TS MADLALA ID NO. 6107100127080 Association: ESTCOURT DISTRICT TAXI ASSOCIATION</p> <p>5) Existing Licence Holder: PM MADLALA ID NO. 6002026471086</p> <p>7) Type of application: DECEASED TRANSFER</p> <p>9) Vehicle Type: NOT AVAILABLE</p> <p>11) Region: UTHUKELA</p> | <p>2) Gazette Number: LGKZNG64-2016-FEB</p> <p>4) Applicant Address: P O BOX 581 ESTCOURT 3310</p> <p>6) Existing Licence Holder Address: P O BOX 21 COLENZO COLENZO KWA-ZULU NATAL 3360</p> <p>8) Operating Licence Number: LKNKZN0130106</p> <p>10) 1 x 14 (SEATED) + 0 (STANDING)</p> |
| <p>12.1 ROUTE 32. WEMBEZI TO ESCOURT</p> <p>From approved Taxi Rank in Wembezi to approved Taxi Rank in Escourt and Wembezi Rank, into Longhomes, Mahhashini, Khwezi, V. Q. Depo, Five Room, Nkwezela, turn left to Locksloy, Newlands, loading and offloading and turn into C Section loading and offloading turn right into P29 Ntabamhlophe Road into Martin Road, Hellet Road, Connor Street and turn left into Alexandra Street into Taxi Rank, offloading and loading and return along the forward route in reverse.</p> <p>32.1ALTERNATIVE ROUTE</p> <p>From P29 Ntabamhlophe Road, into Harry Miller Road, Subway Road, Albert Street, Phillip Street, and turn right into Alexandra Street into Taxi Rank. Offloading, loading and return the forward route in reverse.</p> <p>SETTING DOWN AND PICKING UP PASSENGERS:</p> <p>1.Bacon Factory Road R103 into Connor Street into Alexandra Street into Taxi Rank. 2.Narrowtex into Loskop Road; 3.Masonite into Broomcliffe Road; 4.Masonite into Bank Road; and 5.Mosaic into Bank Road</p> | |



transport

Department:
Transport
Province of KwaZulu-Natal

GAZETTE

LGKZNG64-2016-FEB

REGION: ALL

12.2 CONDITIONS -

CONDITIONS/RESTRICTIONS

1. Passengers may be picked up and / or set down only designated Taxi Ranks or Taxi Stops, which shall exclude Bus Stops.
2. On the inbound trip to Durban, Pietermaritzburg, Empangeni, Vereeniging, Vryheid, Ladysmith, Qwaqwa, Newcastle, and Johannesburg no passengers may be picked up enroute from leaving the magisterial of Escourt until reaching the destination rank.
3. On the return trip to Dundee, no passengers may be set down until reaching the Magisterial District of Escourt.
4. Entry or ranking on private property is not permitted without the written permission of the landlord, a copy of which must be supplied to the Board before uplifting the operating licence
5. Without having entered into an agreement with the other operators on a common route, as contemplated by Section 88 (2) (b) of Act 22 of 2000, picking up or setting down of passengers on such route is not permitted. A copy of such agreement must be supplied to the Board.
6. At ranks, whether on-street or off-street, only the taxis that can be accommodated in the demarcated area may occupy the rank, excess vehicles must hold elsewhere at designated holding arrears.
7. Rank permits or letters of authority must be produced when uplifting, in respect of all ranks in Municipal arrears, in particular major towns and cities and in particular in respect of inter-provincial destinations.
8. The vehicle must be covered by motor vehicle insurance as well as personal liability insurance.
9. The allocation of any route or portion of the route is subject to the condition that has been approved and allocated in good faith and such route will be invalid should it transpire that the route or portion thereof will, or has caused conflict due to it having been approved based on incorrect or false information supplied to the Board, or as a result of an error. In such instance the operating licence must be returned to the Board for correction.



transport

Department:
Transport
Province of KwaZulu-Natal

GAZETTE

LGKZNG64-2016-FEB

REGION: ALL

| | |
|---|--|
| 1) Application Number: APP0044912 | 2) Gazette Number: LGKZNG64-2016-FEB |
| 3) Applicant: S PILLAY ID NO. 5111225146083 Association: NOT AVAILABLE | 4) Applicant Address: 22 RESTHILL GRDNS HILLGROVE, NEWLANDS WEST DURBAN, KWA ZULU NATAL 4051 |
| 5) Existing Licence Holder: NOT APPLICABLE ID NO. NOT APPLICABLE | 6) Existing Licence Holder Address: NOT APPLICABLE |
| 7) Type of application: NEW OPERATING LICENCE | 8) Operating Licence Number: PMB1297845 |
| 9) Vehicle Type: NOT AVAILABLE | 10) 1 x 0 (SEATED) + 0 (STANDING) |
| 11) Region: DURBAN CENTRAL | |
| 12.1 | FROM 22 RESTHILL GARDENS, NEWLANDS WEST DURBAN WITHIN A RADIUS OF 50KM FROM JACKIES INN, 20 SMITH STREET DURBAN SITUATED WITHIN THE MAGISTERIAL DISTRICT OF DURBAN AND RETURN. |



transport

Department:
Transport
Province of KwaZulu-Natal

GAZETTE

LGKZNG64-2016-FEB

REGION: ALL

| | |
|--|--|
| 1) Application Number: APP0045814 | 2) Gazette Number: LGKZNG64-2016-FEB |
| 3) Applicant: WM LUKHELE ID NO. 5707155398089 Association: MADADENI TAXI OWNERS ASSOCIATION | 4) Applicant Address: P.O BOX 141808 MADADENI KWAZULU-NATAL 2951 |
| 5) Existing Licence Holder: NOT APPLICABLE ID NO. NOT APPLICABLE | 6) Existing Licence Holder Address: NOT APPLICABLE |
| 7) Type of application: NEW OPERATING LICENCE | 8) Operating Licence Number: LK0121789 |
| 9) Vehicle Type: MINIBUS | 10) 1 x 15 (SEATED) + 0 (STANDING) |
| 11) Region: AMAJUBA | |
| 12.1 | <p>ROUTE 11 SIBHASHA (KILBARCHAN) From Newcastle Taxi Rank, turn left into Terminus Street, Turn right at Voortrekker Street, turn left at Kirkland Street, and turn right at Allen Street." OR ALTERNATIVE From Newcastle Taxi Rank, turn right at Terminus Street, turn left at Sutherland Street, turn left at Hospital via Provincial Hospital Newcastle Prison turn right into Allen Street, proceed turn right into N11 Ladysmith Road, turn right to Indian Village return same route across N11, left into Kilbarchen Village, turn left at 4th Avenue return same route turn left into Ingagane Road, turn left to Kilbarchen Golf Club return same route turn left, at Buthelezi Street via Old PowerStation. Proceed straight into Ingagane Township turn left into Ingagane Club into 3rd Avenue at Ingagane Township Office return with same route to Madadeni. ALTERNATIVE ROUTE From Newcastle Taxi Rank proceed across Terminus Street, turn left at Voortrekker Street, turn right at Kirkland Street, proceed straight turn left at Sutherland Street via Pick N Pay Shopping center via Technikon SA. Turn left at Hospital Street proceed straight turn right Allen Street via Arbor Park Suburb, turn left enter N11 turn right into P483 Road to Madadeni, Osizweni and Utrecht, turn right Karbochem via Karbochem proceed straight via Roy Point Cemetery, proceed straight enter Vezibuhle Settlement (known as Empongpongweni) return with the same route to Newcastle approved Taxi Rank. ALTERNATIVE TO ROUTE 11 Turn right to Ballangeigh and return and turn left to Vezibuhle</p> |
| 12.2 | <p>ROUTE 13 IMPONDO/BAHLOKAZI From Newcastle approved Taxi Rank, turn right at Terminus street, turn left at Gurtherland Street, turn right at Scotts Street, via Pick n Pay Shopping Centre, proceed straight via Capricornia Hotel, enter Boundary Street at Lenoxton Township, proceed via Caltex Garage (Petrol), via Richview Civic Hall, via Babs Scrap yard, via Ncandu Combined School, turn left at Chemsford Road, via Farmers Association Auction Sale, turn right to Road D502 to Ekuseni Youth Development Centre, enter Chempsford Road, proceed straight. At Chempsford Dam, turn right into Road R621 to Bahlokazi High School. Return with the same Road R621 from Haigh School via Chemsford Water Works. Return with the same route from Gijima School R621, turn right at Chelmsford Dam. Return with the same route to Newcastle approved Taxi Rank.</p> |
| 12.3 | <p>ROUTE 14 MADADENI TO NEWCASTLE From P1 Section 7(P) proceed straight to Kwamakhulukhulu Supermarket, turn left at the corner proceed straight, turn right Engulubeni or Kusakusa enter M-Section 7, via Eyakho Shopping Complex proceed straight via Ekhamduze Store, turn left at Lokothwayo Brick & Tile Supply, turn right at EkhamduzeLiquor Store enter L Section proceed, straight turn right, at intersection, enter road between Section 7 (L0 and Section 6, turn left proceed straight, via Amazulu High School, turn left at Eyethu Motors Spares. Proceed straight on road between Madadeni Hospital and Section 6, turn left at Zenzele Shopping Centre enter road between Section 5 Madadeni Hospital, proceed straight turn right enter road Section 5 and open veld, via Cripple Centre, via Circuit Office, via Amajuba Technology Centre proceed straight turn left, via Amajuba College, via Magistrates Office, via Madadeni Police Station proceed straight across robot, turn right on P483 road, to Newcastle, via Matukusa new settlement, turn right Keyway robot enter Asiphephe road proceed straight enter Albert Wessels Drive, via Emabhodini proceed straight via Engine Garage, proceed straight across 4 Way stop turn right at robot into Faraday Street, via Kadbro Vehicle Testing enter Hardwick Street, turn or proceed straight, via Vlam Crescent turn right at Hardwick street proceed straight, turn left Kings Hotel enter Harding Street proceed straight, turn left. Allen Street proceed straight, turn left at Kirkland Street, turn right at Voortrekker street proceed straight Terminus enter approved Newcastle Taxi rank. Return same route to P1 Section7.</p> |



transport

Department:
Transport
Province of KwaZulu-Natal

GAZETTE

LGKZNG64-2016-FEB
REGION: ALL

| | |
|-------|--|
| 12.4 | ROUTE 20 MADADENI SHOPPING CENTRE TO ALL SECTIONS From Madadeni Shoprite Shopping Centre to all Sections within Madadeni Township. Pick and drop to and from and turn to Madadeni Shoprite Shopping Centre. |
| 12.5 | ROUTE 21 NEWCASTLE TAXI RANK TO NEWCASTLE TOWNLANDS From Taxi Rank into Terminus Street turn left at Voortrekker Street turn left into Kirkland Street, turn left into Allen Street, proceed straight turn right at Drakensburg Drive proceed straight, via Monte Vista, turn left into Aquamarine Drive, turn right into Amethyst Road proceed straight turn right at Drakensburg Drive, turn left into Victoria Road proceed straight via Amajuba Lodge, Checkers Shopping Centre, turn right at robot into Allen Street pick and drop to and from. Return with same route to Newcastle Taxi Rank. |
| 12.6 | ROUTE 26 FROM MADADENI TO SECTION 6 IN NEWCASTLE TO NONGOMA From Madadeni Section 6 proceed straight to Cavan Farm robot, turn left road intersection enter P483 road, via Osizweni to Utrecht, turn right at Utrecht Road intersection enter R34 road proceed straight via Nhlazadelo School, turn left at Blood River enter R33 and R34 to Vryheid proceed straight at cross roads before reaching Vryheid on reaching R34 road proceed straight via Bhekuzulu Township enter R69 road Louwsburg, proceed straight via Driefontein, via Coronation, turn right enter R618 road via Ngome Forest, via Benedict Hospital to Nongoma Town proceed straight enter Nongoma Taxi Rank, return same route to Madadeni Section 6 and Newcastle. |
| 12.7 | ROUTE 45 FROM NEWCASTLE TO DUNDEE From Newcastle approved Taxi Rank proceed across Terminus Street, enter Voortrekker Street turn left to Kirkland Street, turn right enter Allen Street, proceed turn left to N11 proceed straight turn left to R621 via NDH enter proceed straight via Hutterspruit turn left to Dundee enter Landman Street turn left enter Dundee approved Taxi Rank return with same route to Newcastle. |
| 12.8 | ROUTE 19 NEWCASTLE TO DURBAN From Newcastle approved Taxi rank, proceed across Terminus Street, turn right at Voortrekker Street, turn left into Kirkland Street, turn right enter Allen Street proceed straight, turn right to N11, turn left to Helpmekkar, turn right to Peters Road, turn right to Colenso Road, turn left to R103, turn left to N3, turn left to Alice Street, turn left to Albert Road, turn right to Mngeni Road enter approved Durban Taxi Rank corner of Umngeni Road and Osborn Road. Return with the same route to Newcastle. |
| 12.9 | ROUTE 27 FROM NEWCASTLE TO EMPANGENI From Madadeni Section 6 and Newcastle Taxi Rank. From Newcastle Taxi Rank proceed across Terminus Street into Voortrekker Street, turn left at Kirkland Street, turn right at Allen Street proceed straight via Arbor Park Suburb, turn left into N11 road proceed straight turn right to P483 road via Blaaubosch Osizweni to Utrecht, turn right at Utrecht Road intersection enter R34 road proceed straight turn left at Bloodriver enter R33 road and R34 proceed straight via Stilwater BP Garage on road to Vryheid, turn right at cross roads before entering Vryheid proceed on R34 road via Vryheid proceed straight via Melmoth, turn left at Enkwalini Ndundulu Area proceed straight on R34 enter Empangeni Main Road turn right at Boxer Shopping Center enter ?A? Taxi Rank Empangeni, return same route to Madadeni Section 6 Newcastle |
| 12.10 | ROUTE 16 NEWCASTLE TO ESTCOURT From Newcastle approved Taxi Rank, turn right at Voortrekker, turn left to Kirkland Street, turn right enter Allen Street, turn right to N11, turn left to Helpmekkar, turn to Peters Road, turn right to Colense Road, turn left to R103, enter Alexandra Road, turn right to Harding street enter approved Estcourt Taxi rank. Return with the same route to Newcastle. |
| 12.11 | ROUTE 39 FROM NEWCASTLE TO FRANKFORT From Newcastle Taxi Rank exit with Voortrekker Street and turn left to 34 Kirkland Street and turn left to 31 Allen Street and turn left to road R34 turn right to R103 and turn left to R34 enter with back street Frankfort with right and turn right Namahadi Street enter into Approved Taxi Rank in Frankfort and return using the same route |
| 12.12 | ROUTE 17 NEWCASTLE TO LADYSMITH From Newcastle approved Taxi Rank proceed across Terminus Street enter Voortrekker Street turn left at Kirkland Street, turn right enter Allen Street, turn right to N11 join Crawchaw Street, turn left enter Ladysmith approved Taxi Rank return with the same route to Newcastle. |
| 12.13 | ROUTE 23 FROM NEWCASTLE TAXI RANK TO MONDLO From approved Taxi Rank in Newcastle proceed straight across Terminus Street into Voortrekker Street, turn left at Kirkland Street, turn right at Allen Street proceed straight, Via Arbor Park Suburb. Turn left enter N11 Road, Turn right into P483 Road via Osizweni to Utrecht, turn right at Utrecht Road intersection enter Road R34 Road. Proceed straight at Blood River proceed straight across R33 Road enter P54 Road to Nquthu, turn left at KwaGrace Shopping Centre proceed straight on that Road enter Mondlo. Turn left to Mondlo Taxi Rank. Return same route to Newcastle. |



transport

Department:
Transport
Province of KwaZulu-Natal

GAZETTE

LGKZNG64-2016-FEB

REGION: ALL

| | |
|-------|---|
| 12.14 | ROUTE 42 FROM NEWCASTLE TO NORMANDIEN From Newcastle Taxi Rank exit with Terminus Street turn left with Sutherland Street turn right with Scott Street to Lennoxton with Road P39 to Normandien pick and drop returning using same route. |
| 12.15 | ROUTE 25 FROM NEWCASTLE TO PAULPIETERSBURG From Newcastle Taxi Rank, proceed straight across Terminus Street into Voortrekker Street proceed straight, turn left at Kirkland Street, turn right at Allen Street proceed straight via Arbor Park Suburb, turn left enter N11 Road proceed straight, turn right into P483 via Osizweni to Utrecht, turn right at Utrecht Road intersection enter R34 road proceed straight, turn left at Blood River enter R33 Road and R34 proceed straight to Vryheid, turn left at Stilwater BP Garage proceed straight enter R33 road to Paulpietersburg turn right at Kruger Street proceed straight enter Paulpietersburg Taxi Rank. Return same route to Newcastle. |
| 12.16 | ROUTE 18 NEWCASTLE TO PITERMARITZBURG From Newcastle approved Taxi rank proceed across Terminus Street, enter Voortrekker Street, turn left to Kirkland Street, turn right enter Allen Street, turn left to N11, turn left to Helpmekkar Road, turn right to Peters Road through Industrial, turn right to Colenso Road, turn right to N3, turn left to Church Street, turn left to East Street enter Pietermaritzburg approved Taxi Rank. Return with the same route to Newcastle. |
| 12.17 | ROUTE 28 FROM NEWCASTLE TO PONGOLA From Newcastle Taxi Rank proceed straight across Terminus Street turn left at Kirkland Street turn right at Allen Street (Main Street) proceed straight via Arbor Park Suburb turn left enter N11 road, proceed straight turn right into R483 via Osizweni to Utrecht turn right at Utrecht road Intersection enter R34 road proceed straight turn left at Bloodriver Road intersection enter R33 and R34 proceed straight via Stilwater BP Garage turn right at cross road before reaching Vryheid proceed on R34 via Bhekzulu Township enter R69 road via Louwsburg turn left at Road intersection enter r66 road via Magudu, turn left enter N2 Road proceed straight enter Pongola Taxi Rank return same route to Newcastle. |
| 12.18 | ROUTE 43 FROM NEWCASTLE TO UTRECHT From Newcastle Taxi Rank with Voortrekker Street turn left to 34 Kirkland Street and turn left to 31 Allen Street and turn left to join N11 road turn right to Utrecht Road and turn left to Utrecht into Approved Taxi Rank and return back using the same route. |
| 12.19 | ROUTE 24 FROM NEWCASTLE TAXI RANK TO NQUTHU From approves Taxi Rank in Newcastle proceed straight across Terminus Street into Voortrekker Street, turn left at Kirkland Street, turn right at Allen street proceed straight, via Arbor Park Suburb, turn left enter N11 Road then turn right into P483 Road via Osizweni Road to Utrecht, turn right at Utrecht Road intersection enter R34 Road. Proceed straight at Blood river crossroad proceed across R33 Road enter P54 Road to Nquthu approved Taxi Rank destination, Return same route to Newcastle. |



transport

Department:
Transport
Province of KwaZulu-Natal

GAZETTE

LGKZNG64-2016-FEB

REGION: ALL

| | |
|---|---|
| 1) Application Number: APP0045819 | 2) Gazette Number: LGKZNG64-2016-FEB |
| 3) Applicant: FJ MAVIMBELA ID NO. 5808275515089 Association: OSIZWENI TAXI ASSOCIATION | 4) Applicant Address: P. O. BOX 80220 OSIZWENI,NEWCASTLE KWAZULU- NATAL 2952 |
| 5) Existing Licence Holder: NOT APPLICABLE ID NO. NOT APPLICABLE | 6) Existing Licence Holder Address: NOT APPLICABLE |
| 7) Type of application: NEW OPERATING LICENCE | 8) Operating Licence Number: LKN0121244 |
| 9) Vehicle Type: MINIBUS | 10) 1 x 15 (SEATED) + 0 (STANDING) |
| 11) Region: AMAJUBA | |
| 12.1 | (A) OSIZWENI TAXI ASSOCIATION ROUTES TO NEWCASTLE STARTING POINTS 1. From Section C Osizweni (Bob's Shopping Complex). (a) Turn left to Khuzani Shopping Complex on the intersection turn left to Msomi, proceed and turn right to Makhanya Road, proceed till intersection and turn right Five Star Shopping Centre, turn left to Xolani High School Road, proceed till intersection and turn right to Empompini Centre then turn left to (R34) Newcastle Road. (b) Turn right to Long Homes Area, proceed and turn left to Top Rank, proceed until Valley Cafe intersection and turn right to Police Station Road and on the intersection turn left to Ward Six, Zamazama, proceed till Makhasana intersection and turn right, proceed and turn left to Empompini, turn left to (R34) Newcastle Road. (c) Proceed to Osizweni High School turn left and turn right to Top Rank, proceed till Valley Cafe intersection, proceed till Egagasini General Dealer, Phumla Mqashi General Dealer, Makhasana General Dealer proceed and turn left to Empompini Area and turn left to (R34) Newcastle Road. To Newcastle. (a) Proceed from Mathukusa Intersection with (R34) Newcastle Road till N11 (National Road) turn to left to N11 then turn right to Ladysmith Road, Allen Street and turn left to Kirkland Street turn right to Voortrekker and to Newcastle terminus and return. (b) Proceed from Mathukusa Intersection with (R34) Newcastle Road till Intersection turn right to N11 (national Road) and proceed till the left off-ramp to Albert Wessel Drive and proceed to the third intersection and turn right to Ladysmith Road, Allen Street and turn left to either Murchison or Kirkland Street turn right to Voortrekker Road to Newcastle Terminus and return along the reserve route to Osizweni. CONDITIONS: NO PICKING UP OR DROPPING OFF ON THE N34 AND N11 |



transport

Department:
Transport
Province of KwaZulu-Natal

GAZETTE

LGKZNG64-2016-FEB
REGION: ALL

| | |
|--|--|
| 1) Application Number: APP0045820 | 2) Gazette Number: LGKZNG64-2016-FEB |
| 3) Applicant: EM MPULO ID NO. 5209240672081 Association: MADADENI TAXI OWNERS ASSOCIATION | 4) Applicant Address: P.O. BOX 1355 NEWCASTLE KWA-ZULU NATAL 2940 |
| 5) Existing Licence Holder: NOT APPLICABLE ID NO. NOT APPLICABLE | 6) Existing Licence Holder Address: NOT APPLICABLE |
| 7) Type of application: NEW OPERATING LICENCE | 8) Operating Licence Number: PMB255020 |
| 9) Vehicle Type: MINIBUS | 10) 1 x 15 (SEATED) + 0 (STANDING) |
| 11) Region: AMAJUBA | |
| 12.1 | ROUTE 1 From KwaHofina Canan Section new settlement housing and the riverside proceed straight on road between Section 3 and Riverside Housing at four way stop proceed straight via Methodist Church via Section 1 Clinic and Taxi Rank,turn right at Section 1 Rank proceed straight turn left at KwaMavuso Corner house proceed straight turnleft at Lutheran Church proceed straight turn right at Embongolweni Church,via BP Garage via Amajuba District Office Ikhwezi Section and via SAPS Station Madadeni at robot turn right to Ingagane intersection,turn right at the robot crossing Ingagane River via Matukusa New Township at Keyway Motors (Mastukusa) robot proceed straight via Railway Station Karbochem,turn left enter Road N11 and turn right into Allen Street to Newcastle,via Arbor Park Town Houses,proceed on Allen Street enter Newcastle,turn left at Kirkland Street,turn right at Voortrekker Street proceed straight across Terminus Street Taxi Rank return with same route to Madadeni Township.Turn right at Keyway Motors robot into Albert Wesswls Road via Emabhodini (Newcastle Textile Industries and heavy engineering industry),proceed straight Engen Garage via Four way stop proceed straight,turn right at robot via Kardbro Testing Station,turn right enter Hardwick Street,turn left at Kings Hotel into Harding Street proceed straight,turn right at BP Garage and Bradrows Furthers,into Allen Street proceed straight,turn left at Kirklands Street,turn right into Voortrkker Street proceed straight across Terminus Street enter Newcastle approved Taxi Rank return with same route to Madadeni Township. |
| 12.2 | Route 8 From R-Section Taxi Rank R826 House right, enter road between R-Section and Section 6, turn left Rasta Piazza Shop, straight, via Zenzele Shopping Complex, via Madadeni Hospital, turn right at intersection, via Cripple Centre and via Circuit Office, via Amajuba Technology Centre, turn left enter Section 2, via Amajuba College, via Magistrates Offices and Madadeni Police Service, turn left at Ingagane intersection robot Road 483, via Matukusa new settlement, at Amatukusa robot, turn right into Asiphephe Road, proceed straight enter Albert Wessels Road, via Emabhodini Textile and Light Industries. ALTERNATIVE ROUTE From Egesini Section 7 R via Khulakahle Crèche, via Mcebowlwazi Primary School, turn right at Mcebowlwazi Primary School, turn left at L Post Office Box, turn left at House L597, turn right at Mazulu High School, turn left at Zenzele Supermarket, via Madadeni Hospital, turn right at road intersection, via Cripple Centre, via Education Circuit Office, via Amajuba Technology, turn left, enter Section 2 road, via Amajuba College, via Magistrates Office and SAPS Station, proceed straight, via Ikhwezi Station, turn right at Asiphephe Road, enter Albert Wessels Road, via Amabhodini proceed straight, via Protection Services, turn right, enter Allen Street, proceed straight, turn left at Kirkland Street, turn right at Voortrekker Street, proceed across Terminal Street, enter Newcastle Approved Taxi Rank and return with same route to Madadeni Section |



transport

Department:
Transport
Province of KwaZulu-Natal

GAZETTE

LGKZNG64-2016-FEB

REGION: ALL

| | |
|--------------------|--|
| <p>12.3</p> | <p>ROUTE 1</p> <p>MADADENI TO NEWCASTLE</p> <p>From KwaHofina eCanan Section new settlement housing and the riverside proceed straight on road between Section 3 and Riverside Housing at four way stop proceed straight via Methodist Church via Section 1 Clinic and Taxi Rank, turn right at Section 1 rank proceed straight, turn left at KwaMavuso Corner house proceed straight, turn left at Lutheran Church proceed straight, turn right Embongolweni Church, via BP Garage, via Amajuba District Office Ikhwezi Section and via SAPS Station Madadeni at Robot, turn right to Ingagane intersection, turn right at the robot crossing Ingagane River via Railway Station Matukusa New Township at Keyway Motors (Matukusa) robot proceed straight via Railway Station Karbochem, turn left enter Road N11 and turn right into Allen Street to Newcastle, via Arbor Park Town Houses, proceed on Allen Street enter Newcastle, turn left at Kirkland Street, turn right at Voortrekker Street proceed straight across Terminus Street Taxi Rank. Return with the same route to Madadeni Township.</p> <p>OR</p> <p>Turn right at Keyway Motors robot into Albert Wessels Road via Emabhodini (Newcastle Textile Industries and heavy engineering industry. Proceed straight via Engine Garage. Via Four way stop proceed straight, turn right at robot via Kardbro Testing Station, turn right enter Hardwick Street, turn left at Kings Hotel into Harding Street proceed straight, turn right at BP Garage and Brad lows Furnishers, into Allen Street proceed straight, turn left at Kirkland Street, turn right into Voortrekker Street proceed straight across Terminus Street enter Newcastle approved Taxi Rank. Return with same route to Madadeni Township.</p> |
| <p>12.4</p> | <p>ROUTE 2From Madadeni Library and Community Hall, turn left via Beer Wholesale, turn right at robot, and proceed via Amajuba College via Magistrate Office." OR"From Madadeni Library, turn right to Road intersection between Section 2 and 3, turn left via KwaSbali Tavern (between 2 and 3), turn left Methodist Church, proceed via Section 1 Clinic via Khuzani Shopping Centre, proceed straight via BP garage, via Amajuba District Municipality Office, via Ikhwezi Section/Police Station, Turn right at Robot, turn right to Ingagane Road intersection. Turn right at the robot crossing Ingagane River via Matukusa New Township at Keyway Motors (Matukusa) robot proceed straight via Railway Station Karbochem. Turn left enter Road N11 and right into Allen Street to Newcastle via Arbor Park Town houses, proceed on Allen Street enter Newcastle. Turn left at Kirkland Street, turn right at Voortrekker Street proceed across Terminus Street enter approved Newcastle Taxi Rank. Return with the same route to Madadeni Township."</p> |
| <p>12.5</p> | <p>ROUTE 3From Madadeni High School turn right at eMatsheni Amhlophe via eNyokeni Section 3, turn left Vodacom Containers via Bhkekukuphiwa Restaurant, left at eHashini Stop via St John Church, turn right towards Shoprite Centre, right at Clinic No.7, via KwaSbali Tavern, turn left at Methodist Church, via Clinic No.1 at Section 1 via Section1, turn left at BP Garage, via Amajuba Municipality Office, via Ikhwezi Section, via Madadeni Police Station, turn right at robot, right at Ingagane intersection Robot, enter Road 0483 from Utrecht, Osizweni to Newcastle, turn right at Keyway Motors to Emabhodi, via Protection Service turn enter right Allen Street at keyway Motors proceed straight, via Railway Station via Karbochem off-ramp turn left enter N11, turn right at Allen Street to Newcastle, proceed on Allen Street, turn left at Kirkland Street, turn right at Voortrekker Street, proceed across Terminus Street enter approved Newcastle Taxi Rank. Return with same route to Madadeni Township. ALTERNATE: ROUTE 3Starting point same as above but at Keyway Motors proceed straight, via Railway Station, via Karbochem off-ramp, turn left enter N11, Turn right at Allen Street to Newcastle, proceed straight via Arbor Park Suburbs proceed along Terminus Street enter Newcastle approved Taxi Rank. Return same route to Madadeni Township.</p> |
| <p>12.6</p> | <p>ROUTE 4From KwaBester (turn off to Iscor), via Hostel, via Egesini, right at road intersection, right at Zenzele T-junction (between 4 and 5), via Wall to Wall shop, via Surgery, via Ezincwadini, via Mazibuye Testing Station, left of right via Amajuba College, via Magistrates Office, via Police Station, turn right at Ingagane Intersection and robot. At Keyway Moors proceed straight via Railway Station, via Karbochem, turn left or enter N11 Road, turn right at Allen Street, via Arbor Park, Police Station/Newcastle High School, turn left at Kirkland Street, turn right at Voortrekker Street proceed across Terminus Street enter approved Newcastle Taxi Rank. Return with same route to Madadeni Township." OR"From bester Stop T-disjunction (Iscor PTY LTD), turn off. Turn left at eMatsheni Amhlophe proceed straight via Old KZT Depot, via World of Praise Church, turn right at T-junction, turn left at Robot Beer Wholesale, Enter road between Section 2 East and Section 5 West, turn right proceed on road, via Section 5, Amajuba College, Magistrates Office and Police Station proceed to Ingagane T-Junction, turn right to Ingagane intersection. At Kewway Motors (Matukusa) robot proceed straight via Railway Station Karbochem, turn left enter Road 11 and turn right into Allen Street to Newcastle. Via Arbor Park Town houses, proceed on Allen Street enter Newcastle, turn left at Kirkland Street, turn right at Voortrekker Street proceed across Terminus Street enter approved Newcastle Taxi Rank. Return with same route to Madadeni Township.</p> |



transport

Department:
Transport
Province of KwaZulu-Natal

GAZETTE

LGKZNG64-2016-FEB

REGION: ALL

| | |
|-------|---|
| 12.7 | <p>ROUTE 5 From Zenzele Shopping Centre, turn right at Madadeni Hospital, turn left at Thokoza Shopping Centre, turn right at School for Deaf, turn left Clinic No.5, Section5, via Ntobeko L. P. School, turn left or right Amajuba College, via Magistrate Office, via Police Station, Turn right to Ingagane intersection, turn right at the robot crossing Ingagane River, via Matukusa new Township. At keway Motors (Matukusa) robot turn right at intersection between 5 and 2 towards Beer Wholesale, turn left at robot, proceed. Turn left at Clinic 3 Section 3 via KwaSibali tavern, Turn left at Methodist, via Section I, via Amajuba District Office, via Khuzani Shopping Center, left at BP Garage, via Magistrate via Amajuba District, via Ikhwezi Section, turn right at Madadeni Police Station robot, proceed straight turn right into P483 road to Matukusa new settlement (pick and drop) proceed straight, turn at Keway Motors into Asiphephe Road proceed straight enter Albert Wessels drive to Newcastle Textile Industries offload and load all around Textile Industries or return with same route to Madadeni approved taxi Rank. Proceed turn left at Clinic 3 Section 3 via KwaSbali Tavern, left at Methodist, via Section 1, via Amajuba District Office, via Khuzani Shopping Center, left at BP Garage via Magistrates Office via Amajuba District via Ikhwezi Section, right at Madadeni Police Station robot, proceed to Newcastle or return with same route to approved Checkers Taxi Rank.</p> |
| 12.8 | <p>ROUTE 6 From Brewery (Sorghum Beer) Town Miles Tavern (KwaMsimango), turn left at Brewery, via Ithala Industrial site at Section 6, turn right across road Moyomuhle Taxi Rank, Turn right at KwaDlamini Corner House between Hospital and Section 6, proceed straight, turn left Zenzele Shopping Center at Section 5, proceed between Section5 and Madadeni Hospital. Turn right at road intersection Short Homes. Via Cripple Centre via Education (Office Circuit Office) road between Section 5 opening veld, via Amajuba Technology Centre, left enter road from old KZT depot, Beer Wholesaler, via Amajuba College, via Magistrate Office proceed straight to Ingagane River, via Matukusa new Township. At Keway Motors (Matukusa) robot proceed straight via Railway Station, Karbochem, turn left enter road N11 and return right into Allen Street to Newcastle, via Arbor Park Town Houses, proceed on Allen Street enter Newcastle, turn left at Kirkland Street, turn right at Voortrekker Street, proceed across Terminus enter approved Newcastle Taxi Rank. Return with same route to Madadeni Township.</p> |
| 12.9 | <p>ROUTE 7 From N Section Taxi Rank KwaNyembe, turn right enter P Section enter road from P1 Stop, via Post Box, turn left at Stafford Clinic or right. Turn right enter M Section. Turn right at road intersection via Dedangifunde High School, turn left Muzikayise Junior Primary, turn right enter L Section straight turn left on road between Section 7 and Section 6 to Madadeni Brewery via Virginia Supermarket, via Madadeni Light Industries, via Binda Hardware Moyomuhle Taxi Rank and Community Centre. At robot turn right enter Main Road P483 from Newcastle to Osizweni, Buffalo flats and Utrecht to Newcastle at Ingagane robot cross-over Ingagane River turn left at Keyway Motors robot into Asiphephe Road enter Albert Wessels Road. Via light and textile Industries eMabhodini to Newcastle via Protection Service turn right Allen Street proceed turn left at Kirkland Street, turn right at Voortrekker Street proceed across Terminus Street, enter approved Newcastle Taxi Rank. Return with same route to Madadaeni Township.</p> |
| 12.10 | <p>ROUTE 9 LISTER FARM/SIZANANI SCHOOL Gravel Road, via Sizamokuhle Primary, via Family Pack Store, turn right straight, across the Theku River/Buthlezi Shop 1087, Via Hloniphani Rest on the right, enter P 1 Section (MTN Arial) Buhlebomshado Shop, turn left at Mkhulukhulu Store, turn right at Kusakusa/Something XM Section, via Eyakho Complex go straight via Ekuphakameni Store, turn left at Lokothwayo Brick Blocks, turn right at Ekhamduze Liquor Store L Section, via Madoda Butchery and Café Enterprise, turn right at Madadeni Brewery via Virginia Supermarket, via Madadeni Light Textile Industries, via Binda Building Material Supply Store, straight Moyomuhle Taxi Rank via Community Centre. At robot turn right enter main road from Newcastle to Osizweni Utrecht- straight across Ingagane River robot to the next robot via Keyway Motors, return right to Albert Wessels Drive or straight, via Railway Station Karbochem off-ramp, turn left enter N11 about 1 kilometer drive turn right into Allen Street, via Arbor Park straight into Town (Allen Street) turn left at Kirkland Street, turn right and drive across street enter approved Newcastle Taxi Rank.</p> |



transport

Department:
Transport
Province of KwaZulu-Natal

GAZETTE

LGKZNG64-2016-FEB
REGION: ALL

| | |
|-------|---|
| 12.11 | <p>ROUTE 10 JOBSTOWN / EMASONDEZA ROUTE From Kwadanisa stop Jobstown, turn right on Road D1335, Via Zuka Trust Farm, turn left Jobstown School and Isikhalisezwe S. Primary School, proceed across Theku River, via Maskraal proceed straight, enter Section Madadeni, turn right at Iscor Hostel, via Iscor Hostel (Inggayi Hostel) proceed straight turn left at eMatsheni Amhlophe, turn right at corner house KwaMdlalose proceed straight turn left Shoprite Checkers enter Checkers approved Taxi Rank off-load and return with same route to Masondeza. ALTERNATIVE ROUTE From KwaMdlalose corner house proceed straight via Checkers Shopping Center, via Section 3 Clinic, turn right at road intersection proceed straight via KwaSibali turn left at Methodist Church proceed straight via Section 1 Taxi Rank via Ekhezani, via Embongolweni, via BP Garage, via Ikhwezi Section, via Madadeni Police Station at the robot turn left proceed straight enter Magistrate and Welfare Office parking and load / offload. Return the same route to Madadeni Checkers.</p> |
| 12.12 | <p>ROUTE 11 SIBHASHA (KILBARCHAN) From Newcastle Taxi Rank, turn left into Terminus Street, Turn right at Voortrekker Street, turn left at Kirkland Street, and turn right at Allen Street." OR ALTERNATIVE From Newcastle Taxi Rank, turn right at Terminus Street, turn left at Sutherland Street, turn left at Hospital via Provincial Hospital Newcastle Prison turn right into Allen Street, proceed turn right into N11 Ladysmith Road, turn right to Indian Village return same route across N11, left into Kilbarchen Village, turn left at 4th Avenue return same route turn left into Ingagane Road, turn left to Kilbarchen Golf Club return same route turn left, at Buthelezi Street via Old PowerStation. Proceed straight into Ingagane Township turn left into Ingagane Club into 3rd Avenue at Ingagane Township Office return with same route to Madadeni. ALTERNATIVE ROUTE From Newcastle Taxi Rank proceed across Terminus Street, turn left at Voortrekker Street, turn right at Kirkland Street, proceed straight turn left at Sutherland Street via Pick N Pay Shopping center via Technikon SA. Turn left at Hospital Street proceed straight turn right Allen Street via Arbor Park Suburb, turn left enter N11 turn right into P483 Road to Madadeni, Osizweni and Utrecht, turn right Karbochem via Karbochem proceed straight via Roy Point Cemetery, proceed straight enter Vezibuhle Settlement (known as Empongpongweni) return with the same route to Newcastle approved Taxi Rank. ALTERNATIVE TO ROUTE 11 Turn right to Ballangeigch and return and turn left to Vezibuhle</p> |
| 12.13 | <p>ROUTE 12 FROM MADADENI TO OSIZWENI TOWNSHIP From Magistrate Office, Madadeni Township, turn left enter road between Section 2 and Municipality Offices. Turn right at BP Garage proceed straight via Imbongolweni Church, via Khuzani Shopping Centre via Methodist Church. Sections 1 proceed straight at four way stop on road between riverside houses and Section 3 turn right at KwaMaboya. Via eHashini stop. Via St Hohn Church, turn right at Checkers Shopping Center via Clinic Section 3, turn left at Clinic, and proceed via Madadeni Library, via Beer Wholesale Depot, via Mazibuye Testing Station. Proceed straight, at Zenzele Shopping Center, turn right and turn left via Madadeni Hospital road between Section 6 and Madadeni Hospital, turn left at Amazulu High School, turn right at road intersection (road between Section 6 and section7), via Madoda Shopping Enterprise, turn right at Madadeni Brewery via Moyomuhle Taxi Rank, turn left at the robot enter road to Osizweni and Utrecht via nine mile stop, via Blaaubosch area, turn right at Empangeni, turn left enter Osizweni Township (South), proceed straight via Qhubimfundo S. P. School and via Xolani High School. Turn right at KwaMashu stop. Turn left at Mphazima Restaurant and Hlanganani Shopping Centre, proceed straight, turn right at road intersection via Osizweni Business are, via Post Office (Osizweni) and S.A.P.S. Station, turn left proceed straight to Top Tank, turn left KwaMbhoko (Sand Supply Depot) via Long Homes Housing, turn right at Matsheketsheeni Section, via Kwa Bob Shopping Centre, and Maskophasini, turn left at Depot. On the third road from Khuzani Shopping Centre, turn right via KwaMakhanya Shopping Center, turn right at Kwa Vilakazi corner house, via 5 Star Centre and Fire Station Osizweni, and turn right at T.V. Liquor Store. Proceed Straight via Kakalaspans Area (rural area) via Millennium Cash Store. Empompini return same route to Madadeni Township.</p> |
| 12.14 | <p>ROUTE 13 IMPONDO/BAHLOKAZI From Newcastle approved Taxi Rank, turn right at Terminus street, turn left at Gurtherland Street, turn right at Scotts Street, via Pick n Pay Shopping Centre, proceed straight via Capricornia Hotel, enter Boundary Street at Lenoxton Township, proceed via Caltex Garage (Petrol), via Richview Civic Hall, via Babs Scrap yard, via Ncandu Combined School, turn left at Chemsford Road, via Farmers Association Auction Sale, turn right to Road D502 to Ekuseni Youth Development Centre, enter Chemsford Road, proceed straight. At Chemsford Dam, turn right into Road R621 to Bahlokazi High School. Return with the same Road R621 from Haigh School via Chemsford Water Works. Return with the same route from Gijima School R621, turn right at Chelmsford Dam. Return with the same route to Newcastle approved Taxi Rank.</p> |



transport

Department:
Transport
Province of KwaZulu-Natal

GAZETTE

LGKZNG64-2016-FEB

REGION: ALL

| | |
|-------|---|
| 12.15 | <p>ROUTE 14 MADADENI TO NEWCASTLE From P1 Section 7(P) proceed straight to Kwamakhulukhulu Supermarket, turn left at the corner proceed straight, turn right Engulubeni or Kusakusa enter M-Section 7, via Eyakho Shopping Complex proceed straight via Ekhamduze Store, turn left at Lokothwayo Brick & Tile Supply, turn right at EkhamduzeLiquor Store enter L Section proceed, straight turn right, at intersection, enter road between Section 7 (L0 and Section 6, turn left proceed straight, via Amazulu High School, turn left at Eyethu Motors Spares. Proceed straight on road between Madadeni Hospital and Section 6, turn left at Zenzele Shopping Centre enter road between Section 5 Madadeni Hospital, proceed straight turn right enter road Section 5 and open veld, via Cripple Centre, via Circuit Office, via Amajuba Technology Centre proceed straight turn left, via Amajuba College, via Magistrates Office, via Madadeni Police Station proceed straight across robot, turn right on P483 road, to Newcastle, via Matukusa new settlement, turn right Keyway robot enter Asiphephe road proceed straight enter Albert Wessels Drive, via Emabhodini proceed straight via Engine Garage, proceed straight across 4 Way stop turn right at robot into Faraday Street, via Kadbro Vehicle Testing enter Hardwick Street, turn or proceed straight, via Vlam Crescent turn right at Hardwick street proceed straight, turn left Kings Hotel enter Harding Street proceed straight, turn left. Allen Street proceed straight, turn left at Kirkland Street, turn right at Voortrekker street proceed straight Terminus enter approved Newcastle Taxi rank. Return same route to P1 Section7.</p> |
| 12.16 | <p>ROUTE 15 FROM NEWCASTLE TAXI RANK AND FROM MADADENI SECTION 6 TO VRYHEID From Newcastle Taxi Rank in Newcastle proceed straight across Terminus Street, into Voortrekker Street, turn left at Kirkland street, turn right at Allan Street (Main Street) proceed straight via Arbor Park Suburbs, turn left enter N11 Road proceed straight, turn right into P483 proceed straight turn left at Cavern robot to (pick up point) Section 6 return the same road to Cavern robot, turn left at Robot, enter P483 road, via Osizweni to Utrecht, turn right at Utrecht road intersection enter R34 road proceed.</p> |
| 12.17 | <p>ROUTE 16 NEWCASTLE TO ESTCOURT From Newcastle approved Taxi Rank, turn right at Voortrekker, turn left to Kirkland Street, turn right enter Allen Street, turn right to N11, turn left to Helpmekkar, turn to Peters Road, turn right to Colense Road, turn left to R103, enter Alexandra Road, turn right to Harding street enter approved Estcourt Taxi rank. Return with the same route to Newcastle.</p> |
| 12.18 | <p>ROUTE 17 NEWCASTLE TO LADYSMITH From Newcastle approved Taxi Rank proceed across Terminus Street enter Voortrekker Street turn left at Kirkland Street, turn right enter Allen Street, turn right to N11 join Crawchaw Street, turn left enter Ladysmith approved Taxi Rank return with the same route to Newcastle.</p> |
| 12.19 | <p>ROUTE 18 NEWCASTLE TO PITERMARITZBURG From Newcastle approved Taxi rank proceed across Terminus Street, enter Voortrekker Street, turn left to Kirkland Street, turn right enter Allen Street, turn left to N11, turn left to Helpmekkar Road, turn right to Peters Road through Industrial, turn right to Colenso Road, turn right to N3, turn left to Church Street, turn left to East Street enter Pietermaritzburg approved Taxi Rank. Return with the same route to Newcastle.</p> |
| 12.20 | <p>ROUTE 19 NEWCASTLE TO DURBAN From Newcastle approved Taxi rank, proceed across Terminus Street, turn right at Voortrekker Street, turn left into Kirkland Street, turn right enter Allen Street proceed straight, turn right to N11, turn left to Helpmekkar, turn right to Peters Road, turn right to Colenso Road, turn left to R103, turn left to N3, turn left to Alice Street, turn left to Albert Road, turn right to Mngeni Road enter approved Durban Taxi Rank corner of Umngeni Road and Osborn Road. Return with the same route to Newcastle.</p> |
| 12.21 | <p>ROUTE 20 MADADENI SHOPPING CENTRE TO ALL SECTIONS From Madadeni Shoprite Shopping Centre to all Sections within Madadeni Township. Pick and drop to and from and turn to Madadeni Shoprite Shopping Centre.</p> |
| 12.22 | <p>ROUTE 21 NEWCASTLE TAXI RANK TO NEWCASTLE TOWNLANDS From Taxi Rank into Terminus Street turn left at Voortrekker Street turn left into Kirkland Street, turn left into Allen Street, proceed straight turn right at Drakensburg Drive proceed straight, via Monte Vista, turn left into Aquamarine Drive, turn right into Amethyst Road proceed straight turn right at Drakensburg Drive, turn left into Victoria Road proceed straight via Amajuba Lodge, Checkers Shopping Centre, turn right at robot into Allen Street pick and drop to and from. Return with same route to Newcastle Taxi Rank.</p> |



transport

Department:
Transport
Province of KwaZulu-Natal

GAZETTE

LGKZNG64-2016-FEB
REGION: ALL

| | |
|---------------------|--|
| <p>12.23</p> | <p>ROUTE 22 NEWCASTLE TAXI RANK TO PIET RETIEF</p> <p>From Newcastle Taxi Rank enter Terminus Street, turn right at Voortrekker Street, turn left into Allen Street proceed straight. Turn left at Kirkland Street, turn left into Allen Street proceed straight, turn left near RTI Office Road proceed straight via Charlestown enter Langs Nel Street at Volkrust proceed straight, turn right at De Kock Street into R543, proceed straight via Vukuzakhe Town Ship proceed along R543 enter Van Rebeck Street at Wakkerstroom, turn left at Kruger Street proceed straight through Wakkerstroom enter R54 proceed straight via Duikers Dorp (Mablola)</p> |
| <p>12.24</p> | <p>ROUTE 23 FROM NEWCASTLE TAXI RANK TO MONDLO From approved Taxi Rank in Newcastle proceed straight across Terminus Street into Voortrekker Street, turn left at Kirkland Street, turn right at Allen Street proceed straight, Via Arbor Park Suburb. Turn left enter N11 Road, Turn right into P483 Road via Osizweni to Utrecht, turn right at Utrecht Road intersection enter Road R34 Road. Proceed straight at Blood River proceed straight across R33 Road enter P54 Road to Nquthu, turn left at KwaGrace Shopping Centre proceed straight on that Road enter Mondlo. Turn left to Mondlo Taxi Rank. Return same route to Newcastle.</p> |
| <p>12.25</p> | <p>ROUTE 24 FROM NEWCASTLE TAXI RANK TO NQUTHU</p> <p>From approved Taxi Rank in Newcastle proceed straight across Terminus Street into Voortrekker Street, turn left at Kirkland Street, turn right at Allen street proceed straight, via Arbor Park Suburb, turn left enter N11 Road then turn right into P483 Road via Osizweni Road to Utrecht, turn right at Utrecht Road intersection enter R34 Road. Proceed straight at Blood river crossroad proceed across R33 Road enter P54 Road to Nquthu approved Taxi Rank destination, Return same route to Newcastle.</p> |
| <p>12.26</p> | <p>ROUTE 25 FROM NEWCASTLE TO PAULPIETERSBURG From Newcastle Taxi Rank, proceed straight across Terminus Street into Voortrekker Street proceed straight, turn left at Kirkland Street, turn right at Allen Street proceed straight via Arbor Park Suburb, turn left enter N11 Road proceed straight, turn right into P483 via Osizweni to Utrecht, turn right at Utrecht Road intersection enter R34 road proceed straight, turn left at Blood River enter R33 Road and R34 proceed straight to Vryheid, turn left at Stilwater BP Garage proceed straight enter R33 road to Paulpietersburg turn right at Kruger Street proceed straight enter Paulpietersburg Taxi Rank. Return same route to Newcastle.</p> |
| <p>12.27</p> | <p>ROUTE 26 FROM MADADENI TO SECTION 6 IN NEWCASTLE TO NONGOMA From Madadeni Section 6 proceed straight to Cavan Farm robot, turn left road intersection enter P483 road, via Osizweni to Utrecht, turn right at Utrecht Road intersection enter R34 road proceed straight via Nhlazadelo School, turn left at Blood River enter R33 and R34 to Vryheid proceed straight at cross roads before reaching Vryheid on reaching R34 road proceed straight via Bhekuzulu Township enter R69 road Louwsburg, proceed straight via Driefontein, via Coronation, turn right enter R618 road via Ngome Forest , via Benedict Hospital to Nongoma Town proceed straight enter Nongoma Taxi Rank, return same route to Madadeni Section 6 and Newcastle.</p> |
| <p>12.28</p> | <p>ROUTE 27 FROM NEWCASTLE TO EMPANGENI</p> <p>From Madadeni Section 6 and Newcastle Taxi Rank. From Newcastle Taxi Rank proceed across Terminus Street into Voortrekker Street, turn left at Kirkland Street, turn right at Allen Street proceed straight via Arbor Park Suburb, turn left into N11 road proceed straight turn right to P483 road via Blaaubosch Osizweni to Utrecht, turn right at Utrecht Road intersection enter R34 road proceed straight turn left at Bloodriver enter R33 road and R34 proceed straight via Stilwater BP Garage on road to Vryheid, turn right at cross roads before entering Vryheid proceed on R34 road via Vryheid proceed straight via Melmoth, turn left at Enkwalini Ndundulu Area proceed straight on R34 enter Empangeni Main Road turn right at Boxer Shopping Center enter ?A? Taxi Rank Empangeni, return same route to Madadeni Section 6 Newcastle</p> |



transport

Department:
Transport
Province of KwaZulu-Natal

GAZETTE

LGKZNG64-2016-FEB

REGION: ALL

| | |
|-------|--|
| 12.29 | <p>ROUTE 28 FROM NEWCASTLE TO PONGOLA From Newcastle Taxi Rank proceed straight across Terminus Street turn left at Kirkland Street turn right at Allen Street (Main Street) proceed straight via Arbor Park Suburb turn left enter N11 road, proceed straight turn right into R483 via Osizweni to Utrecht turn right at Utrecht road Intersection enter R34 road proceed straight turn left at Bloodriver Road intersection enter R33 and R34 proceed straight via Stilwater BP Garage turn right at cross road before reaching Vryheid proceed on R34 via Bhekzulu Township enter R69 road via Louwsburg turn left at Road intersection enter r66 road via Magudu, turn left enter N2 Road proceed straight enter Pongola Taxi Rank return same route to Newcastle.</p> |
| 12.30 | <p>ROUTE 29 NEWCASTLE TAXI RANK TO DANNHAUSER From Newcastle Taxi Rank enter Terminus Street, turn left at Voortrekker Street turn left Kirkland Street, turn right into Allen Street proceed straight via Arbor Park Suburb, turn right into N11 Road proceed straight via Ballengich turn left into R621 road to Skobarin Settlement proceed straight turn right enter Dannhauser Town turn left to Dannhauser approved taxi rank, return with same route to Newcastle.</p> |



transport

Department:
Transport
Province of KwaZulu-Natal

GAZETTE

LGKZNG64-2016-FEB

REGION: ALL

| | |
|--|--|
| 1) Application Number: APP0045836 | 2) Gazette Number: LGKZNG64-2016-FEB |
| 3) Applicant: DP MKHUNGO ID NO. 5809250955084 Association: LINDELANI TAXI ASSOCIATION | 4) Applicant Address: A2088 NDLEBENYE RD LINDELANI 4359 |
| 5) Existing Licence Holder: NA MKHUNGO ID NO. 5212065730083 | 6) Existing Licence Holder Address: E2088 NTUZUMA T/SHIP KWA MASHU, DURBAN KWAZULU-NATAL KWA-ZULU NATAL 4360 |
| 7) Type of application: DECEASED TRANSFER | 8) Operating Licence Number: |
| 9) Vehicle Type: MINIBUS | 10) 1 x 15 (SEATED) + 0 (STANDING) |
| 11) Region: GREATER NORTH | |
| 12.1 | N.B. ALL THE ROUTES BELOW (ROUTES 1-7) ORIGINATE FROM THE ABOVE ROUTES. A, B OR C. FORWARD ROUTE 1A Inanda Road (M21), Into Inanda Highway, Back Into Inanda Road (M21) Into Sea Cow Lake Road, Right Into North Coast Road, Into Umgeni Road, Into Soldiers Way, Right Into Field Street And Proceed To Soldiers Way Taxi Rank, Or Along Field Street, Left Into Leopold Street, Right Into Warwick Avenue, Left Into Etna Lane Proceeding To Warwick Avenue/Canongate Road Taxi Rank. |
| 12.2 | ALTERNATIVELY From Soldiers Way Taxi Rank, right into Field Street, left into Leopold Street, along Leopold Street, into Cannongate Road, into the N3, Westbound, along the N3, into the on- ramp to the N2, along the N2, left into Inanda Road off ramp, left into Inanda Road (m21), into Inanda Highway and continue as per any of the above routes. |
| 12.3 | FORWARD ROUTE 1.7 LINDELANI TO POINT Inanda Road (M21), into Inanda Highway, back into Inanda Road (M21), into Sea Cow Lake Road, right into North Coast Road, into Umgeni Road(R102), left into Argyle Road, right into Brickhill Road, into Point, into Point Road, right into Bay Terrace, right into Stanger Street, left into Ordnance Road, left into Soldiers Way, right into Queen Street, right into Field Street, and proceed to Soldiers Way Taxi Rank, OR left into Leopold Street, right into Warwick Avenue, left into Etna Lane and proceed to Warwick Avenue/Canongate Road Taxi Rank. |



transport

Department:
Transport
Province of KwaZulu-Natal

GAZETTE

LGKZNG64-2016-FEB

REGION: ALL

| | |
|------|---|
| 12.4 | <p>ROUTE 1 LINDELANI TO DURBAN FORWARD ROUTE A</p> <p>From an informal rank (kwandlanzi) on new road, along new road, left into Vxamu avenue, or, (right into Dukuza street, left into Street No.106604), right into Street No.106487, along Street No.106487, turn right into street no.106585, into street no.106583, right into ingcebo drive, left into Newlands Express Way, right into Khangela street, along Khangela street, right into Newlands Express Way, left into Castlehill drive, left into Hilldale drive, right into Briardale drive, right into Inanda road (M21).From an informal Rank (Kwandlanzi) Lindelani on New Road, along New Road, left into Newlands Express Way, turn right into an unnamed Road to the Quarry, along this road passing the Road to Emolweni Cemetery, continue until the Quarry and return along the same route to Newlands Express Way, turn right into Newlands Express Way, turn right into Dukuza Road, turn right into Newlands Express Way, left into Khangela Street, along Khangela Street, right into Newlands Express Way, left into Castlehill Drive, left into Hilldale Drive, right into Briardale Drive, right into Inanda Road (M21).1.3 Forward Route From informal Taxi Rank on Dukuza Street Lindelani near Newlands Express Way (Dirt road), along Dukuza Street, into Vxamu Avenue, right into Street No 106487, along Street No 106487, turn right into Street No 106585, into Street No 106583, right into Ingcebo Drive, left into Newlands Express Way, right into Khangela Street, along Khangela Street, right into Newlands Express Way, left into Castlehill Drive, left into Hilldale Drive, right into Briardale Drive, right into Inanda Road (21).</p> <p>NB ALL THE ROUTES BELOW ORIGINATE FROM THE ABOVE STARTING POINTS.</p> <p>ALTERNATE ROUTE: FORWARD ROUTE</p> <p>Inanda Road (M21), into Inanda Highway, back into Inanda Road (M21), into Sea Cowa Lake Road, right into North Coast Road, into Umgeni Road (R102), into Soldiers Way Taxi Rank, or Field Street, left into Leopold Street, right into Warwick Avenue, left into Etna Lane proceeding to Warwick Avenue/Canongate Road Taxi Rank.</p> <p>FORWARD ROUTE</p> <p>Inanda Road (M21), into Inanda Highway, back into Inanda Road (M21), right into an on ramp to the N2, left into new Umgeni Road (M19), along M19, right into Alpine Road (M10), into Brickfield Road, right into Randles Road, left into an on ramp to the N3, Eastbound, along the N3, into Commercial Rao, left into Field Street, and proceed to Soldiers Way Taxi Rank, or along Field Street, left into Leopo</p> |
| 12.5 | <p>FORWARD ROUTE. LINDELANI TO UMHLANGA</p> <p>From Lindelani Taxi Rank, along the routes described in above, into Newlands Express Way, left into Mpangele Road, along Mpangele Road, left into Mandela Road, along Mandela Road, right into the on-ramp to KwaMashu Highway (M25), along M25 into R102, left into Rinaldo Road, left into Umhlanga Rocks Drive, along Umhlanga Rocks Drive (M12), into Lighthouse Road, left into Tanager Way and proceed to an approved Taxi Rank on Tanager Way direct and return along the same route in reverse</p> <p>ALTERNATE</p> <p>KwaMashu Highway (M25), left into the on-ramp to the National Route (N2), along the N2, left into the off-ramp to M41, right into M41, along M41, left into Umhlanga Rocks Drive off-ramp, turn left into Umhlanga Rocks Drive, along Umhlanga Rocks Drive, turn right into Lighthouse Road, left into Tanager Way and proceed to the approved Taxi Rank on Tanager Way direct and return along the same route in reverse.</p> |
| 12.6 | <p>FORWARD ROUTE 4. LINDELANI TO KWAMASHU STATION – TOWN CENTRE : From Lindelani Taxi Rank along the routes detailed above within Lindelani area, into Newlands Express Way, left into Mpangele Road, left into Mandela Road and proceed along Mandela Road to KwaMashu Main / Mandela Road Taxi Rank at the Town Centre direct and return along the same Route in reverse.</p> |
| 12.7 | <p>LINDELANI TO PINETOWN FORWARD ROUTE 3</p> <p>2.1 INANDA ROAD (M21), INTO INANDA HIGHWAY , BACK INTO INANDA ROAD (M21), RIGHT INTO THE ON-RAMP TO THE N2, RIGHT INTO UMGENI ROAD (M19), ALONG M19,, TURN RIGHT INTO BLAIR ATHOLL ROAD (M32), INTO SHEPSTONE ROAD (M32), OR LEFT INTO CHELSEA AVENUE. LEFT INTO ESCOM ROAD, RIGHT INTO ST. JOHN'S AVENUE, RIGHT INTO OLD MAIN ROAD, LEFT INTO CROMPTON ROAD, RIGHT INTO HILL STREET AND PROCEED TO THE END POINT DIRECT AND RETURN.</p> <p>2.2 ALONG THE ABOVE ROUTES, INTO OLD MAIN ROAD, INTO RICHMOND ROAD, RIGHT INTO ALEXANDER ROAD, LEFT INTO ALBERT STREET, RIGHT INTO MALCOLM ROAD, RIGHT INTO CIRCUIT ROAD, INTO KYALAMI ROAD, RIGHT INTO HILLCLIMB ROAD, LEFT INTO TRAFFORD ROAD, RIGHT INTO ALEXANDER ROAD, TO THE END POINT ON ALEXANDER ROAD DIRECT AND RETURN.</p> |



transport

Department:
Transport
Province of KwaZulu-Natal

GAZETTE

LGKZNG64-2016-FEB

REGION: ALL

| | |
|-------|--|
| 12.8 | RETURN ROUTE (1.5) 7.4. From Soldiers Way Taxi Rank, right into Field Street, into Albert Street, into Umgeni Road (R102), into North Coast Road, left into Sea Cow Lake Road, into Inanda Road (21), along Inanda Road, into Inanda Highway and continue as per the return routes in 7.1 or 7.3 above. |
| 12.9 | APPROVED ROUTES LINDELANI TAXI ASSOCIATION Route 1 LINDELANI TO DURBAN 1.1 FORWARD ROUTE From an informal Rank (KwaNdlanzi), Lindelani on New Road, along New Road, left into Vxamu Avenue, OR, (right into Dukuza Street, left into Street No.106604), right into Street No.106487, along Street No.106487, turn right into Street No.106585, into Street No.106583, right into Ingcebo Drive, left into Newlands Express Way, right into Khangela Street, along Khangela Street, right into Newlands Express Way, left into Castlehill Drive, left into Hilldale Drive, right into Briardale Drive, right into Inanda Road (M21). 1.2 FORWARD ROUTE From an informal Rank (KwaNdlanzi), Lindelani on New Road, along New Road, left into Newlands Express Way, turn right into an unnamed Road to the Quarry, along this road passing the Road to Emolweni Cemetry, continue until the Quarry and return along the same route to Newlands Express Way, turn right into Newlands Express Way, turn right into Dukuza Road, turn right into Newlands Express Way, left into Khangela Street, along Khangela Street, right into Newlands Express Way, left into Castlehill Drive, left into Hilldale Drive, right into Briardale Drive, right into Inanda Road (M21). 1.3 FORWARD ROUTE From an informal Taxi Rank on Dukuza Street Lindelani near Newlands Express Way (dirt road), along Dukuza Street, into Vxamu Avenue, right into Street No.106487. along Street No.106487, turn right into Street No.106585, into Street No.106583, right into Ingcebo Drive, left into Newlands Express Way, right into Khangela Street, along Khangela Street, right into Newlands Express Way, left into Castlehill Drive, left into Hilldale Drive, right into Briardale Drive, right into Inanda Road (M21). N.B. ALL THE ROUTES BELOW ORIGINATE FROM THE ABOVE STARTING POINTS. ALTERNATE ROUTE: 1.4 FORWARD ROUTE Inanda Road (m21), into Inanda Highway, back into Inanda Road (M21), into Sea Cow Lake Road, right into North Coast Road, into Umgeni Road (R102), into Soldiers Way, right into Pine Street into Field Street and proceed to Soldiers Way Taxi Rank, OR Field Street, left into Leopold Street, right into Warwick Avenue, left into Etna Lane proceeding to Warwick Avenue/Canongate Road Taxi Rank. 1.5 FORWARD ROUTE Inanda Road (M21), into Inanda Highway, back into Inanda Road (M21), right into an on-ramp to the N2, left into New Umgeni Road (M19), along M19, right into Alpine Road (M10), into Brickfield Road, right into Randles Road, left into an on-ramp |
| 12.10 | LINDELANI TO POINT FORWARD ROUTE 2 INANDA ROAD (M21), INTO INANDA HIGHWAY, BACK INTO INANDA ROAD (M21), INTO SEA COW LAKE ROAD, RIGHT INTO NORTH COAST ROAD, INTO UMGENI ROAD, LEFT INTO ARGYLE ROAD, RIGHT INTO BRICKHILL ROAD, INTO POINT ROAD, RIGHT INTO BAY TERRACE, RIGHT INTO STANGER STREET, LEFT INTO ORDINANCE ROAD, LEFT INTO SOLDIERS WAY, RIGHT INTO QUEEN STREET, RIGHT INTO FIELD STREET, AND PROCEED TO SOLDIERS WAY TAXI RANK, OR, LEFT INTO LEOPOLD STREET, RIGHT INTO WARWICK AVENUE, LEFT INTO ETNA LANE AND PROCEED TO WARWICK AVENUE/CANONGATE TAXI RANK. |
| 12.11 | LINDELANI TO KWAMASHU STATION -TOWN CENTRE FORWARD ROUTE 4 ALONG THE ROUTES DETAILED ABOVE WITHIN LINDELANI AREA (A, B OR C), INTO NEWLANDS EXPRESS WAY, LEFT INTO MPANGELE ROAD, LEFT INTO MALANDELA ROAD AND PROCEED ALONG MALANDELA ROAD TO KWAMASHU MAIN / MALANDELA ROAD TAXI RANK AT THE TOWN CENTRE DIRECT AND RETURN ALONG THE SAME ROUTE IN REVERSE. |
| 12.12 | LINDELANI TO UMHLANGA FORWARD ROUTE 5 ALONG THE ROUTES DISCRIBED IN (A, B OR C) ABOVE, INTO NEWLANDE EXPRESS WAY, LEFT INTO MPANGELE ROAD, ALONG MPANGELE ROAD, LEFT INTO MALANDELA ROAD, ALONG MALANDELA ROAD, RIGHT INTO THE ON-RAMP TO KWAMASHU HIGHWAY (M25), ALONG M25 INTO R102, LEFT INTO RINALDO ROAD, LEFT INTO UMHLANGA ROCKS DRIVE (M12), INTO LIGHTHOUSE ROAD TO AN APPROVED TAXI RANK ON TANAGER WAY. ALTERNATIVE ROUTE KWAMASHU HIGHWAY (M25), LEFT INTO THE ON-RAMP TO THE NATIONAL ROUTE (N2), ALONG THE N2, LEFT INTO THE OFF-RAMP TO M41, RIGHT INTO M41, ALONG M41, LEFT INTO UMHLANGA ROCKS DRIVE OFF-RAMP, TURN LEFT INTO UMHLANGA ROCKS DRIVE, ALONG UMHLANGA ROCKS DRIVE, TURN RIGHT INTO LIGHTHOUSE ROAD, LEFT INTO TANAGER WAY AND PROCEED TO THE END POINT ON TANAGER WAY DIRECT AND RETURN ALONG THE SAME ROUTE IN REVERSE. |
| 12.13 | LINDELANI TO PHOENIX TAXI RANK FORWARD ROUTE 3 INTO DUKUZA STREET, INTO VXAMU DRIVE, RIGHT INTO IHOLBHE DRIVE, RIGHT INTO ITHENDELE DRIVE, LEFT INTO NTUZUMA ACCESS ROAD, INTO INDUSTRIAL PARK ROAD, LEFT INTO PHOENIX HIGHWAY, RIGHT INTO PARTHENON STREET, LEFT AND PROCEED TO PHOENIX TAXI RANK DIRECT AND RETURN ALONG THE SAME ROUTE IN REVERSE. |



transport

Department:
Transport
Province of KwaZulu-Natal

GAZETTE

LGKZNG64-2016-FEB

REGION: ALL

| | |
|-------|---|
| 12.14 | <p>RETURN ROUTE (1.4) 7.1. DURBAN TO LINDELANI From Canongate Road / Warwick Avenue Taxi Rank, right into Etna Lane, left into Warwick Avenue, right into Alice Street, left into Albert Street, into Umgeni Road, along Umgeni Road, into North Coast Road, left into Sea Cow Lake Road, into Inanda Road (M21), into Inanda Highway, left into Newlands West Drive, along Newlands West Drive, right into Castlehill Drive, left into Newlands Express Way and proceed to Lindelani using either Route 1.1, 1.2, or 1.3 above in reverse direction. 7.2 ALTERNATIVELY Inanda Road (M21), left into Briadale Drive, left into Hilldale Drive, right into Castlehill Drive, right into Newlands Express Way and proceed to Lindelani using any of routes 1.1, 1.2 or 1.3 in reverse.</p> |
| 12.15 | <p>RETURN ROUTE (1.6) 7.3 From Canongate Road / Warwick Avenue Taxi Rank, right into Etna Lane, left into Warwick Avenue, right into Alice Street, right into Alice Street, right into Market Road, right into Leopold Street, into Canongate Road, into the Western Freeway (N3), into the on-ramp to the N2, along the N2, left into the off-ramp to Inanda Road, left into Inanda Road (M21), into Inanda Highway, and proceed as per the return Route 7.1 and alternative route 7.2 above.</p> |
| 12.16 | <p>RETURN ROUTE 1B FROM SOLDIERS WAY TAXI RANK, RIGHT INTO FIELD STREET, INTO ALBERT STREET, INTO UMGENI ROAD (R102), INTO NORTH COAST ROAD, LEFT INTO SEA COW LAKE ROAD, INTO INANDA ROAD (M21), ALONG INANDA ROAD, INTO INANDA HIGHWAY AND CONTINUE AS PER THE RETURN ROUTES IN 1A OR 1C ABOVE. ALTERNATIVELY FROM SOLDIERS WAY TAXI RANK, RIGHT INTO FIELD STREET, LEFT INTO LEOPOLD STREET, ALONG LEOPOLD STREET, INTO CANONGATE ROAD, INTO THE N3, WESTBOUND, ALONG THE N3, INTO THE ON-RAMP TO THE N2, ALONG THE N2, LEFT INTO INANDA ROAD OFF-RAMP, LEFT INTO INANDA ROAD (M21), INTO INANDA HIGHWAY AND CONTINUE AS PER ANY OF THE ABOVE ROUTES.</p> |
| 12.17 | <p>FORWARD ROUTE 6. LINDELANI TO ISIPINGO From Lindelani Taxi Rank, along the routes within Lindelani as per 3, 4 and 5 described above, into Inanda Road (M21), into Inanda Highway, into Inanda Road, turn right into the N2 on-ramp, into the N2, along the N2, turn left into Prospecton/Isipingo off-ramp, turn right into Prospecton Road (R102), along Prospecton Road, turn left into Old South Coast Road and proceed to the approved Taxi Rank in Isipingo Central Business District direct and return along the same route in reverse</p> |



transport

Department:
Transport
Province of KwaZulu-Natal

GAZETTE

LGKZNG64-2016-FEB

REGION: ALL

| | |
|---|---|
| 1) Application Number: APP0045837 | 2) Gazette Number: LGKZNG64-2016-FEB |
| 3) Applicant: ZS NXELE ID NO. 6607080493089 Association: MAFUNZE MPUMUZA INADI INCWADI T.O.A | 4) Applicant Address: PO BOX12557 ELANDSKOP 3226 |
| 5) Existing Licence Holder: MA NXELE ID NO. 6107085312087 | 6) Existing Licence Holder Address: P. O BOX 2388 ELANDSKOP KWAZULU-NATAL KWA-ZULU NATAL 3200 |
| 7) Type of application: DECEASED TRANSFER | 8) Operating Licence Number: LKNKZN0148144 |
| 9) Vehicle Type: NOT AVAILABLE | 10) 1 x 15 (SEATED) + 0 (STANDING) |
| 11) Region: UMGUNGUNDLOVU | |

| | |
|-------------|--|
| 12.1 | <p>ROUTE 9 DEEPDALE</p> <p>INBOUND</p> <p>From (Origin) : Deepdale To (Destination) : Berg Street Rank No9.5 – below East (KPC0028)</p> <p>Route : P124, MR7, Moses Mabhida (Edendale), Langalibalele (Longmarket), Retief, Hoosen Haffejee (Berg)</p> <p>OUTBOUND</p> <p>From (Origin) : Berg Street Rank No.5 – below East (KPC0028) To (Destination) : Deepdale</p> <p>Route : Hoosen Haffejee (Berg), Masukwana (East), Pietermaritz, Pine, Moses Mabhida (Edendale), MR7, P124</p> <p>ALTERNATIVE ROUTINGS</p> <p>None</p> <p>RESTRICTION</p> <p>None</p> <p>SPECIAL CONDITIONS</p> <p>None</p> <p>DISPUTES AGAINST MAFUNZE, MPUMUZA, INADI, INCWADI TAXI ASSOCIATION</p> <p>None</p> |
|-------------|--|



transport

Department:
Transport
Province of KwaZulu-Natal

GAZETTE

LGKZNG64-2016-FEB

REGION: ALL

| | |
|-------------|--|
| 12.2 | <p>ROUTE 10 NCWADI</p> <p>INBOUND</p> <p>From (Origin) : Ncwadi To (Destination) : Berg Street Rank No.5 – below East (KPC0028)</p> <p>Route : P121, MR7, Moses Mabhida (Edendale), Langalibalele (Longmarket), Retief, Hoosen Haffejee (Berg)</p> <p>OUTBOUND</p> <p>From (Origin) : Berg Street Rank No.5 – below East (KPC0028) To (Destination) : Ncwadi</p> <p>Route : Hoosen Haffejee (Berg), Masukwana (East), Pietermaritz, Pine, Moses Mabhida (Edendale), MR7, P121</p> <p>ALTERNATIVE ROUTINGS</p> <p>None</p> <p>RESTRICTION</p> <p>None</p> <p>SPECIAL CONDITIONS</p> <p>None</p> <p>DISPUTES AGAINST MAFUNZE, MPUMUZA, INADI, INCWADI TAXI ASSOCIATION</p> <p>None</p> |
|-------------|--|



transport

Department:
Transport
Province of KwaZulu-Natal

GAZETTE

LGKZNG64-2016-FEB

REGION: ALL

| | |
|-------------|--|
| 12.3 | <p>ROUTE 11 QANDA</p> <p>INBOUND</p> <p>From (Origin) : Qanda Terminus – D1127 (KPV0065) To (Destination) : East Street Clinic Rank – East off Boom (KPC0084)</p> <p>Route : D1127, MR7, Moses Mabhida (Edendale), Langalibalele (Longmarket), Retief, Hoosen Haffejee (Berg), Masukwana (East)</p> <p>OUTBOUND</p> <p>From (Origin) : East Street Clinic Rank – East off Boom (KPC0084) To (Destination) : Qanda Terminus – D1127 (KPV0065)</p> <p>Route : Masukwana (East), Boom, Pine, Moses Mabhida (Edendale) MR7, D1127</p> <p>ALTERNATIVE ROUTINGS</p> <p>None</p> <p>RESTRICTION</p> <p>None</p> <p>SPECIAL CONDITIONS</p> <p>None</p> <p>DISPUTES AGAINST MAFUNZE, MPUMUZA, INADI, INCWADI TAXI ASSOCIATION</p> <p>None</p> |
|-------------|--|



transport

Department:
Transport
Province of KwaZulu-Natal

GAZETTE

LGKZNG64-2016-FEB

REGION: ALL

| | |
|--|---|
| <p>1) Application Number: APP0045838</p> <p>3) Applicant: ZS NXELE ID NO. 6607080493089 Association: MAFUNZE MPUMUZA INADI INCWADI T.O.A</p> <p>5) Existing Licence Holder: MA NXELE ID NO. 6107085312087</p> <p>7) Type of application: DECEASED TRANSFER</p> <p>9) Vehicle Type: NOT AVAILABLE</p> <p>11) Region: UMGUNGUNDLOVU</p> | <p>2) Gazette Number: LGKZNG64-2016-FEB</p> <p>4) Applicant Address: PO BOX12557 ELANDSKOP 3226</p> <p>6) Existing Licence Holder Address: P. O BOX 2388 ELANDSKOP KWAZULU-NATAL KWA-ZULU NATAL 3200</p> <p>8) Operating Licence Number: LKNKZN0121730</p> <p>10) 1 x 15 (SEATED) + 0 (STANDING)</p> |
| <p>12.1</p> | <p>ROUTE 1 MAFUNZE – PIETERMARITZBURG</p> <p>INBOUND (FORWARD) From (Origin) : Mafunze Route Via : D1123, D1124, MR 7, Edendale, Longmarket, Retief, Berg To (Destination) : Berg Street Rank No. 5 – below East (KPC0028)</p> <p>OUTBOUND (RETURN) From (Origin) : Berg Street Rank No. 5 - below East (KPC0028) Route Via : Berg, East, Pietermaritz, Pine, Keate, Edendale, MR 7, D1124, D1123 To (Destination) : Mafunze – D1123(KPV0036)</p> |
| <p>12.2</p> | <p>ROUTE 2 GIBSON GATE TO PITERMARITZBURG</p> <p>INBOUND (FORWARD) From (Origin) : Gibson Gate Terminus – Sevontein Prison (KPV0032) Route Via : Unamed Road, D1124, MR7, Edendale, Longmarket, Retief, Berg To (Destination) : Berg Street Rank No.5 – below East (KPC0028)</p> <p>OUTBOUND (RETURN) From (Origin) : Berg Street Rank, No. 5 below East (KPC0028) Route Via : Berg, East, Pietermaritz, Pine, Keate, Edendale, MR 7, D1124, Unamed Road To (Destination) : Gibson Gate Terminus – Sevontein Prison (KPV0032)</p> |
| <p>12.3</p> | <p>ROUTE 4 MASWAZINI TO PIETERMARITZBURG</p> <p>INBOUND (FORWARD) From (Origin) : Maswazini Terminus – D1139 (KPV0084) Route Via : D1139, P402, MR7, Edendale, Longmarket, Retief, Berg To (Destination) : Berg Street Rank No.5 – below East (KPC0028)</p> <p>OUTBOUND (RETURN) From (Origin) : Berg Street Rank No.5 below East (KPC0028) Route Via : Berg, East, Pietermaritz, Pine, Keate, Edendale, MR7, D1139 To (Destination) : Maswazini Terminus – D1139 (KPV0084)</p> |



transport

Department:
Transport
Province of KwaZulu-Natal

GAZETTE

LGKZNG64-2016-FEB

REGION: ALL

| | |
|-------------|---|
| 12.4 | <p>ROUTE 5 MAGWAGWA TO PIETERMARITZBURG</p> <p>INBOUND (FORWARD) From (Origin) : Magwagwa TErminus – P390 (KPV0016) Route Via : P390, P399, MR7, Edendale, Longmarket, Retief, Berg To (Destination) : East Street Clinic Rank – East of Boom (KPC0084)</p> <p>OUTBOUND (RETURN) From (Origin) : East Street Clinic Rank- East off Boom (KPC0084) Route Via : East, Boom, Pine, Keate, Edendale, MR7, P390, P399 To (Destination) : Magwagwa Terminus – P390 (KPV0016)</p> |
| 12.5 | <p>ROUTE 6 TAFULENI TO PIETERMARITZBURG</p> <p>INBOUND (FORWARD) From (Origin) : Tafuleni Terminus – D1128 (KPV0062) Route Via : D1128, MR7, Edendale, Longmarket, Retief, Berg, East To (Destination) : East Street Clinic Rank – East of Boom (KPC0084)</p> <p>OUTBOUND (RETURN) From (Origin) : East Street Clinic Rank- East off Boom (KPC0084) Route Via : East, Boom, Pine, Keate, Edendale, MR7, D1128 To (Destination) : Tafuleni Terminus – D1128 (KPV0062)</p> |



transport

Department:
Transport
Province of KwaZulu-Natal

GAZETTE

LGKZNG64-2016-FEB

REGION: ALL

| | |
|-------------|--|
| 12.6 | <p>ROUTE 7 DINDI</p> <p>INBOUND</p> <p>From (Origin) : Dindi Terminus – D1126 (KPV0068) To (Destination) : East Street Clinic Rank – East off Boom (KPC0084)</p> <p>Route : D1126, MR7, Moses Mabhida (Edendale), Langalibalele (Longmarket), Retief, Hoosen Haffejee (Berg), Masukwana (East)</p> <p>OUTBOUND</p> <p>From (Origin) : East Street Clinic Rank – East off Boom (KPC0084) To (Destination) : Dindi Terminus – (KPV0068)</p> <p>Route : Masukwana (East), Boon, Pine, Moses Mabhida (Edendale), MR7, D1126</p> <p>ALTERNATIVE ROUTINGS</p> <p>None</p> <p>RESTRICTION</p> <p>None</p> <p>SPECIAL CONDITIONS</p> <p>None</p> <p>DISPUTES AGAINST MAFUNZE, MPUMUZA, INADI, INCWADI TAXI ASSOCIATION</p> <p>None</p> |
|-------------|--|



transport

Department:
Transport
Province of KwaZulu-Natal

GAZETTE

LGKZNG64-2016-FEB

REGION: ALL

| | |
|------|---|
| 12.7 | <p>ROUTE 8 ELANDSKOP</p> <p>INBOUND</p> <p>From (Origin) : Elandskop – Zondi Store Taxi Terminus MR7/ D1123 (KPV0023) To (Destination) : Berg Street Rank – below East (KPC0028)</p> <p>Route : D1122, MR7, Moses Mabhida (Edendale), Langalibalele (Longmarket), Retief, Hoosen Haffejee (Berg)</p> <p>OUTBOUND</p> <p>From (Origin) : East Street Rank No.5 – below East (KPC0028) To (Destination) : Elandskop – Zondi Store Taxi Terminus MR &/D1122 (KPV0023)</p> <p>Route : Hoosen Haffejee (Berg), Masukwana (East), Boom, Pietermaritz, Pine, Moses Mabhida (Edendale), MR7, D1122</p> <p>ALTERNATIVE ROUTINGS</p> <p>None</p> <p>RESTRICTION</p> <p>None</p> <p>SPECIAL CONDITIONS</p> <p>None</p> <p>DISPUTES AGAINST MAFUNZE, MPUMUZA, INADI, INCWADI TAXI ASSOCIATION</p> |
|------|---|



transport

Department:
Transport
Province of KwaZulu-Natal

GAZETTE

LGKZNG64-2016-FEB

REGION: ALL

| | |
|-------------|--|
| 12.8 | <p>ROUTE 10 NCWADI</p> <p>INBOUND</p> <p>From (Origin) : Ncwadi To (Destination) : Berg Street Rank No.5 – below East (KPC0028)</p> <p>Route : P121, MR7, Moses Mabhida (Edendale), Langelibalele (Longmarket), Retief, Hoosen Haffejee (Berg)</p> <p>OUTBOUND</p> <p>From (Origin) : Berg Street Rank No.5 – below East (KPC0028) To (Destination) : Ncwadi</p> <p>Route : Hoosen Haffejee (Berg), Masukwana (East), Pietermaritz, Pine, Moses Mabhida (Edendale), MR7, P121</p> <p>ALTERNATIVE ROUTINGS</p> <p>None</p> <p>RESTRICTION</p> <p>None</p> <p>SPECIAL CONDITIONS</p> <p>None</p> <p>DISPUTES AGAINST MAFUNZE, MPUMUZA, INADI, INCWADI TAXI ASSOCIATION</p> <p>None</p> |
|-------------|--|



transport

Department:
Transport
Province of KwaZulu-Natal

GAZETTE

LGKZNG64-2016-FEB

REGION: ALL

| | |
|-------------|--|
| 12.9 | <p>ROUTE 11 QANDA</p> <p>INBOUND</p> <p>From (Origin) : Qanda Terminus – D1127 (KPV0065) To (Destination) : East Street Clinic Rank – East off Boom (KPC0084)</p> <p>Route : D1127, MR7, Moses Mabhida (Edendale), Langalibalele (Longmarket), Retief, Hoosen Haffejee (Berg), Masukwana (East)</p> <p>OUTBOUND</p> <p>From (Origin) : East Street Clinic Rank – East off Boom (KPC0084) To (Destination) : Qanda Terminus – D1127 (KPV0065)</p> <p>Route : Masukwana (East), Boom, Pine, Moses Mabhida (Edendale) MR7, D1127</p> <p>ALTERNATIVE ROUTINGS</p> <p>None</p> <p>RESTRICTION</p> <p>None</p> <p>SPECIAL CONDITIONS</p> <p>None</p> <p>DISPUTES AGAINST MAFUNZE, MPUMUZA, INADI, INCWADI TAXI ASSOCIATION</p> <p>None</p> |
|-------------|--|



transport

Department:
Transport
Province of KwaZulu-Natal

GAZETTE

LGKZNG64-2016-FEB

REGION: ALL

| | |
|---|--|
| 1) Application Number: APP0045842 | 2) Gazette Number: LGKZNG64-2016-FEB |
| 3) Applicant: DE NKOSI ID NO. 6512185533088 Association: OSIZWENI UTRECHT B.TAXI ASSOCIATION | 4) Applicant Address: P O BOX 80176 NEWCASTLE 2940 |
| 5) Existing Licence Holder: NOT APPLICABLE ID NO. NOT APPLICABLE | 6) Existing Licence Holder Address: NOT APPLICABLE |
| 7) Type of application: NEW OPERATING LICENCE | 8) Operating Licence Number: LKNKZN0114999 |
| 9) Vehicle Type: MINIBUS | 10) 1 x 15 (SEATED) + 15 (STANDING) |
| 11) Region: AMAJUBA | |
| 12.1 | Route 9 From BOB Shopping Centre in Osizweni along OSIZ8 Street, into OSIZ10 Street, turn left OSIZ9 Street, onto OSIZ7 Street, turn right OSIZ5 Street, turn left into MR483, turn right into N11 Street, turn left into Albert Wessels Street, right into Allen Street, left into Kirkland Street, right into Voortrekker Street, right into Terminus Street Taxi Rank Newcastle and return |
| 12.2 | Route 6 From Khuzani Taxi Rank in Osizweni OSIZ7 Street, turn right into OSIZ8 Street, turn left into OSIZ5 Street, turn right into OSIZ2 Street, turn left into P296 Street, turn left into MR483, turn left into N11 Road, turn right into Allen Street, turn left into Kirkland Street, right into Voortrekker Street, right into Terminus Street Taxi Rank Newcastle and return |
| 12.3 | Route 4 From Osizweni Post Office OSIZ3 Street, turn right into OSIZ2 Street, turn right into OB2 Street, turn left OSIZ1 Street, turn left into MR483, turn left into N11 Road, right into Allen Street, left into Kirkland Street, turn right into Voortrekker Street to Terminus Street Taxi Rank Newcastle and return |
| 12.4 | Route 12 From Osizweni High School OE27 Street, turn right into P209 Road, onto P296, turn left into MR483, turn right into Albert Wessels Street, turn right into Hardwick Street, left into Murchison Street, right into Voortrekker Street to Terminus Street Taxi Rank Newcastle and return |
| 12.5 | Route 11 From Osizweni High School OE27 Street, turn right OE1 Street, left OSIZ5 Street, turn right into P209 Road, onto P296 Street, turn left into MR483, right into Albert Wessels Street, turn right into Allen Street, left into Kirkland Street, right into voortrekker street, right to Terminus Street Taxi Rank Newcastle and return |
| 12.6 | Route 31 From Newcastle Taxi Rank, left Kirkland right Allen Street right N11 left R621 left R68 to Dundee Taxi Rank and return |
| 12.7 | Route 31 UTRECHT TO NEWCASTLE From Utrecht Taxi Rank into R34 then into MR483 then into N11 then into Allen Street then right into Voortrekker Street then to Terminus Street Taxi Rank in Newcastle |
| 12.8 | Route 32 NEWCASTLE TO DUNDEE From Newcastle Taxi Rank turn left into Kirkland then right into Allen Street then right into N11 then left into R621 then left into R68 then in to Dundee Taxi Rank and return |
| 12.9 | FROM NEWCASTLE TAXI RANK, LEFT KIRKLAND, RIGHT ALLEN STREET, RIGHT N11, LEFT INTO N3 RIGHT INTO CHURCH STREET TO PIETERMARITZBURG TAXI RANK AND RETURN. |



transport

Department:
Transport
Province of KwaZulu-Natal

GAZETTE

LGKZNG64-2016-FEB

REGION: ALL

| | |
|-------|--|
| 12.10 | FROM NEWCASTLE TAXI RANK, LEFT KIRKLAND, RIGHT ALLEN STREET, RIGHT N11, LEFT N3, LEFT INTO ALICE STREET LEFT INTO ALBERT STREET RIGHT TO UMGENI ROAD DURBAN TAXI RANK AND RETURN. |
| 12.11 | Route 33 NEWCASTLE TO DURBAN From Newcastle Taxi Rank turn left into Kirkland then turns right into Allen Street then turns right into N11 then turns left into N3 then turns left into Alice Street then turns left into Albert Street then turns right into Umgeni Road Durban Taxi Rank and return. |
| 12.12 | Route 34 NEWCASTLE TO NQUTHU From Newcastle Taxi Rank turn left into Kirkland then turns right into Allen Street then turns left into N11 then turns right into MR483 then turns right into R34 onto Nkande Road to Nquthu Taxi Rank and return. |
| 12.13 | FROM NEWCASTLE TAXI RANK, LEFT INTO KIRKLAND RIGHT ALLEN STREET LEFT MR483 RIGHT R34 LEFT R33 LEFT TO R33 VRYHEID TAXI RANK AND RETURN. |
| 12.14 | FROM NEWCASTLE TAXI RANK, LEFT KIRKLAND RIGHT ALLEN LEFT N11 LEFT MR483 RIGHT R34 LEFT R33 RIGHT DUMBE TAXI RANK IN PAULPIETERSBURG AND RETURN. |
| 12.15 | Route 35 NEWCASTLE TO EMPANGENI From Newcastle Taxi Rank turns left into Kirkland Street then turn right into Allen Street then turns left into N11 then turns right into MR483 then turns right into R34 then to the Taxi rank in Emangeni and return. |
| 12.16 | FROM NEWCASTLE TAXI RANK LEFT KIRKLAND RIGHT ALLEN STREET LEFT N11 RIGHT MR483 RIGHT R34 ONTO NKANDE ROAD TO NQUTHU TAXI RANK AND RETURN. |
| 12.17 | Route 36 NEWCASTLE TO NONGOMA From Newcastle Taxi Rank turn left into Kirkland then turns right into Allen Street then turns left into N11 then turns right into MR483 then turns right into R34 then turns left into R33 then onto R69 then turns right into R618 to Nongoma Taxi Rank and return. |
| 12.18 | Route 37 From Newcastle Taxi Rank turn left into Kirkland Street then turns right into Allen Street then turns left into N11 then turns right into MR483 then turns right into R34 then into the Taxi rank in Empangeni and return. |



transport

Department:
Transport
Province of KwaZulu-Natal

GAZETTE

LGKZNG64-2016-FEB

REGION: ALL

| | |
|---|---|
| 1) Application Number: APP0045849 | 2) Gazette Number: LGKZNG64-2016-FEB |
| 3) Applicant: MC MTHOMBENI ID NO. 6012225513083 Association: OSIZWENI UTRECHT B.TAXI ASSOCIATION | 4) Applicant Address: P.O BOX 50882 OSIZWENI, NEWCASTLE KWZULU-NATAL 2952 |
| 5) Existing Licence Holder: NOT APPLICABLE ID NO. NOT APPLICABLE | 6) Existing Licence Holder Address: NOT APPLICABLE |
| 7) Type of application: NEW OPERATING LICENCE | 8) Operating Licence Number: LKN0112318 |
| 9) Vehicle Type: MINIBUS | 10) 1 x 15 (SEATED) + 0 (STANDING) |
| 11) Region: AMAJUBA | |
| 12.1 | Route 1 From Makhanya Taxi Rank in Osizweni along OA75, turn right into Osiz3 Street, turn left Osiz1, turn left into MR483, turn right into Albert Wessels Street, turn right into Hardwick Street, left into Harding Street, right into Allen Street, left into Kirkland Street, right into Voortrekker Street to Terminus Street Taxi Rank Newcastle and return. |
| 12.2 | Route 5 From Enhlokweni School OA 1 Street, turn left into OA 23 Street, turn right into OSIZ 2 Street, turn left into P296 Street, turn left into MR483, turn right into Albert Wessels Street, right into Hardwick Street, left into Harding Street, right into Allen Street, left into Kirkland Street, turn right into Voortrekker Street to Terminus Street Taxi Rank Newcastle and return |
| 12.3 | Route 15 From Osizweni Top Rank P209 Road to Kwa-Mdakane Taxi Rank and return |
| 12.4 | Route 23 From Osizweni Township all units to Madadeni Township all Sections and return |
| 12.5 | Route 31 From Newcastle Taxi Rank, left Kirkland right Allen Street right N11 left R621 left R68 to Dundee Taxi Rank and return |
| 12.6 | FROM NEWCASTLE TAXI RANK, LEFT KIRKLAND, RIGHT ALLEN STREET, RIGHT N11, LEFT INTO N3 RIGHT INTO CHURCH STREET TO PIETERMARBURG TAXI RANK AND RETURN. |
| 12.7 | FROM NEWCASTLE TAXI RANK, LEFT KIRKLAND, RIGHT ALLEN STREET, RIGHT N11, LEFT N3, LEFT INTO ALICE STREET LEFT INTO ALBERT STREET RIGHT TO UMGENI ROAD DURBAN TAXI RANK AND RETURN. |
| 12.8 | FROM NEWCASTLE TAXI RANK, LEFT INTO KIRKLAND RIGHT ALLEN STREET LEFT MR483 RIGHT R34 LEFT R33 LEFT TO R33 VRYHEID TAXI RANK AND RETURN. |
| 12.9 | FROM NEWCASTLE TAXI RANK, LEFT KIRKLAND RIGHT ALLEN LEFT N11 LEFT MR483 RIGHT R34 LEFT R33 RIGHT DUMBE TAXI RANK IN PAULPIETERSBURG AND RETURN. |
| 12.10 | FROM NEWCASTLE TAXI RANK LEFT KIRKLAND RIGHT ALLEN STREET LEFT N11 RIGHT MR483 RIGHT R34 ONTO NKANDE ROAD TO NQUTHU TAXI RANK AND RETURN. |
| 12.11 | Route 37 From Newcastle Taxi Rank turn left into Kirkland Street then turns right into Allen Street then turns left into N11 then turns right into MR483 then turns right into R34 then into the Taxi rank in Empangeni and return. |
| 12.12 | FROM NEWCASTLE TAXI RANK, LEFT KIRKLAND, RIGHT ALLEN STREET, LEFT N11, RIGHT MR483, RIGHT R34 LEFT R33 ONTO R69 RIGHT INTO R618 TO NONGOMA TAXI RANK AND RETURN. |



transport

Department:
Transport
Province of KwaZulu-Natal

GAZETTE

LGKZNG64-2016-FEB

REGION: ALL

- 12.13** CONDITIONS / RESTRICTIONS1. Route No. Between starting and destination points pick-up and set down of Passengers allowed excluding Bus Stops2. Route No. 31-39:No pick - up and set down of Passengers en route.3.Passengers may be picked up and/or set down only at designated Taxi Rank or Taxi Stop, which shall exclude Bus Stops.4.Entry or ranking on private property is not permitted without permission of the Landlord, a copy of which must be supplied to the Board before issue operating license.5.Without having entered into an agreement with other operators on a common route, as contemplated by section 88 (2) (B) of Act 22 of 2000, the picking up or setting down of passengers on such route is not permitted. A copy of such agreement must be supplied to the Board.6.At ranks, whether on -street or off-street, only the taxis that can be accommodated in the demarcated area may occupy the rank, excess vehicles must hold elsewhere at designated holding areas.7.Rank permits or letters of authority must be produced in respect of all ranks in municipal arrears, in particular major towns and cities.8.The allocation of any route or portion of a route is subject to the condition that it has been approved and allocated in good faith and that such route will be invalid should it transpire that the route or portion thereof will, or has caused conflict due to it having been approved based on incorrect or false information supplied to the Board or as a result of an error. In such instance the operating license must be returned to the Board for correction.9.The vehicle must be covered by motor vehicle insurance as well as personal liability insurance.



transport

Department:
Transport
Province of KwaZulu-Natal

GAZETTE

LGKZNG64-2016-FEB

REGION: ALL

| | |
|--|---|
| <p>1) Application Number: APP0045850</p> <p>3) Applicant: JF MKHIZE ID NO. 5210090305087 Association: MAFUNZE MPUMUZA INADI INCWADI T.O.A</p> <p>5) Existing Licence Holder: MM MKHIZE ID NO. 4501095435080</p> <p>7) Type of application: DECEASED TRANSFER</p> <p>9) Vehicle Type: NOT AVAILABLE</p> <p>11) Region: UMGUNGUNDLOVU</p> | <p>2) Gazette Number: LGKZNG64-2016-FEB</p> <p>4) Applicant Address: PO BOX8820 CUMBERWOOD 3235</p> <p>6) Existing Licence Holder Address: P. O BOX 2388 ELANDSKOP KWAZULU-NATAL KWA-ZULU NATAL 3200</p> <p>8) Operating Licence Number: LKNKZN0114241</p> <p>10) 1 x 13 (SEATED) + 0 (STANDING)</p> |
| <p>12.1</p> | <p>ROUTE 4 MASWAZINI TO PIETERMARITZBURG</p> <p>INBOUND (FORWARD) From (Origin) : Maswazini Terminus – D1139 (KPV0084) Route Via : D1139, P402, MR7, Edendale, Longmarket, Retief, Berg To (Destination) : Berg Street Rank No.5 – below East (KPC0028)</p> <p>OUTBOUND (RETURN) From (Origin) : Berg Street Rank No.5 below East (KPC0028) Route Via : Berg, East, Pietermaritz, Pine, Keate, Edendale, MR7, D1139 To (Destination) : Maswazini Terminus – D1139 (KPV0084)</p> |
| <p>12.2</p> | <p>ROUTE 5 MAGWAGWA TO PIETERMARITZBURG</p> <p>INBOUND (FORWARD) From (Origin) : Magwagwa Terminus – P390 (KPV0016) Route Via : P390, P399, MR7, Edendale, Longmarket, Retief, Berg To (Destination) : East Street Clinic Rank – East of Boom (KPC0084)</p> <p>OUTBOUND (RETURN) From (Origin) : East Street Clinic Rank- East off Boom (KPC0084) Route Via : East, Boom, Pine, Keate, Edendale, MR7, P390, P399 To (Destination) : Magwagwa Terminus – P390 (KPV0016)</p> |
| <p>12.3</p> | <p>ROUTE 6 TAFULENI TO PIETERMARITZBURG</p> <p>INBOUND (FORWARD) From (Origin) : Tafuleni Terminus – D1128 (KPV0062) Route Via : D1128, MR7, Edendale, Longmarket, Retief, Berg, East To (Destination) : East Street Clinic Rank – East of Boom (KPC0084)</p> <p>OUTBOUND (RETURN) From (Origin) : East Street Clinic Rank- East off Boom (KPC0084) Route Via : East, Boom, Pine, Keate, Edendale, MR7, D1128 To (Destination) : Tafuleni Terminus – D1128 (KPV0062)</p> |



transport

Department:
Transport
Province of KwaZulu-Natal

GAZETTE

LGKZNG64-2016-FEB

REGION: ALL

| | |
|-------------|--|
| 12.4 | <p>ROUTE 7 DINDI</p> <p>INBOUND</p> <p>From (Origin) : Dindi Terminus – D1126 (KPV0068) To (Destination) : East Street Clinic Rank – East off Boom (KPC0084)</p> <p>Route : D1126, MR7, Moses Mabhida (Edendale), Langalibalele (Longmarket), Retief, Hoosen Haffejee (Berg), Masukwana (East)</p> <p>OUTBOUND</p> <p>From (Origin) : East Street Clinic Rank – East off Boom (KPC0084) To (Destination) : Dindi Terminus – (KPV0068)</p> <p>Route : Masukwana (East), Boon, Pine, Moses Mabhida (Edendale), MR7, D1126</p> <p>ALTERNATIVE ROUTINGS</p> <p>None</p> <p>RESTRICTION</p> <p>None</p> <p>SPECIAL CONDITIONS</p> <p>None</p> <p>DISPUTES AGAINST MAFUNZE, MPUMUZA, INADI, INCWADI TAXI ASSOCIATION</p> <p>None</p> |
|-------------|--|



transport

Department:
Transport
Province of KwaZulu-Natal

GAZETTE

LGKZNG64-2016-FEB

REGION: ALL

| | |
|-------------|---|
| 12.5 | <p>ROUTE 8 ELANDSKOP</p> <p>INBOUND</p> <p>From (Origin) : Elandskop – Zondi Store Taxi Terminus MR7/ D1123 (KPV0023) To (Destination) : Berg Street Rank – below East (KPC0028)</p> <p>Route : D1122, MR7, Moses Mabhida (Edendale), Langalibalele (Longmarket), Retief, Hoosen Haffejee (Berg)</p> <p>OUTBOUND</p> <p>From (Origin) : East Street Rank No.5 – below East (KPC0028) To (Destination) : Elandskop – Zondi Store Taxi Terminus MR &/D1122 (KPV0023)</p> <p>Route : Hoosen Haffejee (Berg), Masukwana (East), Boom, Pietermaritz, Pine, Moses Mabhida (Edendale), MR7, D1122</p> <p>ALTERNATIVE ROUTINGS</p> <p>None</p> <p>RESTRICTION</p> <p>None</p> <p>SPECIAL CONDITIONS</p> <p>None</p> <p>DISPUTES AGAINST MAFUNZE, MPUMUZA, INADI, INCWADI TAXI ASSOCIATION</p> |
|-------------|---|



transport

Department:
Transport
Province of KwaZulu-Natal

GAZETTE

LGKZNG64-2016-FEB

REGION: ALL

| | |
|-------------|--|
| 12.6 | <p>ROUTE 9 DEEPDALE</p> <p>INBOUND</p> <p>From (Origin) : Deepdale To (Destination) : Berg Street Rank No9.5 – below East (KPC0028)</p> <p>Route : P124, MR7, Moses Mabhida (Edendale), Langalibalele (Longmarket), Retief, Hoosen Haffejee (Berg)</p> <p>OUTBOUND</p> <p>From (Origin) : Berg Street Rank No.5 – below East (KPC0028) To (Destination) : Deepdale</p> <p>Route : Hoosen Haffejee (Berg), Masukwana (East), Pietermaritz, Pine, Moses Mabhida (Edendale), MR7, P124</p> <p>ALTERNATIVE ROUTINGS</p> <p>None</p> <p>RESTRICTION</p> <p>None</p> <p>SPECIAL CONDITIONS</p> <p>None</p> <p>DISPUTES AGAINST MAFUNZE, MPUMUZA, INADI, INCWADI TAXI ASSOCIATION</p> <p>None</p> |
|-------------|--|



transport

Department:
Transport
Province of KwaZulu-Natal

GAZETTE

LGKZNG64-2016-FEB

REGION: ALL

| | |
|-------------|--|
| 12.7 | <p>ROUTE 10 NCWADI</p> <p>INBOUND</p> <p>From (Origin) : Ncwadi To (Destination) : Berg Street Rank No.5 – below East (KPC0028)</p> <p>Route : P121, MR7, Moses Mabhida (Edendale), Langalibalele (Longmarket), Retief, Hoosen Haffejee (Berg)</p> <p>OUTBOUND</p> <p>From (Origin) : Berg Street Rank No.5 – below East (KPC0028) To (Destination) : Ncwadi</p> <p>Route : Hoosen Haffejee (Berg), Masukwana (East), Pietermaritz, Pine, Moses Mabhida (Edendale), MR7, P121</p> <p>ALTERNATIVE ROUTINGS</p> <p>None</p> <p>RESTRICTION</p> <p>None</p> <p>SPECIAL CONDITIONS</p> <p>None</p> <p>DISPUTES AGAINST MAFUNZE, MPUMUZA, INADI, INCWADI TAXI ASSOCIATION</p> <p>None</p> |
|-------------|--|



transport

Department:
Transport
Province of KwaZulu-Natal

GAZETTE

LGKZNG64-2016-FEB

REGION: ALL

| | |
|--------------|--|
| 12.8 | <p>ROUTE 11 QANDA</p> <p>INBOUND</p> <p>From (Origin) : Qanda Terminus – D1127 (KPV0065) To (Destination) : East Street Clinic Rank – East off Boom (KPC0084)</p> <p>Route : D1127, MR7, Moses Mabhida (Edendale), Langalibalele (Longmarket), Retief, Hoosen Haffejee (Berg), Masukwana (East)</p> <p>OUTBOUND</p> <p>From (Origin) : East Street Clinic Rank – East off Boom (KPC0084) To (Destination) : Qanda Terminus – D1127 (KPV0065)</p> <p>Route : Masukwana (East), Boom, Pine, Moses Mabhida (Edendale) MR7, D1127</p> <p>ALTERNATIVE ROUTINGS</p> <p>None</p> <p>RESTRICTION</p> <p>None</p> <p>SPECIAL CONDITIONS</p> <p>None</p> <p>DISPUTES AGAINST MAFUNZE, MPUMUZA, INADI, INCWADI TAXI ASSOCIATION</p> <p>None</p> |
| 12.9 | <p>ROUTE 00 CHARTER SERVICE</p> <p>From Mafunze, Mpumuza, Inadi, Incwadi Taxi Rank to point within the Province of KZN only. No picking up or setting down of passengers en route.</p> |
| 12.10 | <p>ROUTE 1 MAFUNZE – PIETERMARITZBURG</p> <p>INBOUND (FORWARD)</p> <p>From (Origin) : Mafunze Route Via : D1123, D1124, MR 7, Edendale, Longmarket, Retief, Berg To (Destination) : Berg Street Rank No. 5 – below East (KPC0028)</p> <p>OUTBOUND (RETURN)</p> <p>From (Origin) : Berg Street Rank No. 5 - below East (KPC0028) Route Via : Berg, East, Pietermaritz, Pine, Keate, Edendale, MR 7, D1124, D1123 To (Destination) : Mafunze – D1123(KPV0036)</p> |



transport

Department:
Transport
Province of KwaZulu-Natal

GAZETTE

LGKZNG64-2016-FEB

REGION: ALL

| | |
|--------------|---|
| 12.11 | <p>ROUTE 2 GIBSON GATE TO PITERMARITZBURG</p> <p>INBOUND (FORWARD) From (Origin) : Gibson Gate Terminus – Sevontein Prison (KPV0032) Route Via : Unamed Road, D1124, MR7, Edendale, Longmarket, Retief, Berg To (Destination) : Berg Street Rank No.5 – below East (KPC0028)</p> <p>OUTBOUND (RETURN) From (Origin) : Berg Street Rank, No. 5 below East (KPC0028) Route Via : Berg, East, Pietermaritz, Pine, Keate, Edendale, MR 7, D1124, Unamed Road To (Destination) : Gibson Gate Terminus – Sevontein Prison (KPV0032)</p> |
| 12.12 | <p>ROUTE 3 ZONDI STORE TO PIETERMARITZBURG</p> <p>INBOUND (FORWARD) From (Origin) : Mafakathini – Zondi Store – D1122/P 402 (KPV0012) Route Via : D1122, MR7, Edendale, Longmarket, Retief, Berg To (Destination) : Berg Street Rank No.5 – below East (KPC0028)</p> <p>OUTBOUND (RETURN) From (Origin) : Berg Street Rank No.5 below East (KPC0028) Route Via : Berg, East, Pietermaritz, Pine, Keate, Edendale, MR7, D112 To (Destination) : Mafakathini – Zondi Store – D1122/P402 (KPV0012)</p> |



transport

Department:
Transport
Province of KwaZulu-Natal

GAZETTE

LGKZNG64-2016-FEB

REGION: ALL

| | |
|---|--|
| 1) Application Number: APP0045853 | 2) Gazette Number: LGKZNG64-2016-FEB |
| 3) Applicant: □ FOX RIDGE TRADING ID NO. 200808821723 Association: NOT AVAILABLE | 4) Applicant Address: P. O. BOX 191 ST LUCIA 3936 |
| 5) Existing Licence Holder: NOT APPLICABLE ID NO. NOT APPLICABLE | 6) Existing Licence Holder Address: NOT APPLICABLE |
| 7) Type of application: NEW OPERATING LICENCE | 8) Operating Licence Number: NOT AVAILABLE |
| 9) Vehicle Type: NOT AVAILABLE | 10) 1 x 0 (SEATED) + 0 (STANDING) |
| 11) Region: UMKHANYAKUDE | |
| 12.1 | FROM SHOANALANGA LODGE, IN ST LUCIA ALONG THE R618 TO HLUHLUWE WILDLIFE RESERVE. A SAFARI IS CONDUCTED WITHIN THE PARK. THEN BACK AGAIN TO SHONALANGA LODGE VIA THE SAME ROUTE |



transport

Department:
Transport
Province of KwaZulu-Natal

GAZETTE

LGKZNG64-2016-FEB

REGION: ALL

| | |
|--|---|
| 1) Application Number: APP0045854 | 2) Gazette Number: LGKZNG64-2016-FEB |
| 3) Applicant: □ FOXRIDGE TRADING 165 CC ID NO. 2008088221723 Association: NOT AVAILABLE | 4) Applicant Address: PO BOX 191 ST LUCIA 3936 |
| 5) Existing Licence Holder: NOT APPLICABLE ID NO. NOT APPLICABLE | 6) Existing Licence Holder Address: NOT APPLICABLE |
| 7) Type of application: NEW OPERATING LICENCE | 8) Operating Licence Number: 1320847 |
| 9) Vehicle Type: NOT AVAILABLE | 10) 1 x 0 (SEATED) + 0 (STANDING) |
| 11) Region: UMKHANYAKUDE | |
| 12.1 | tourist and their personal effect: from shonalanga lodge mckenzi streetst lucia, isimangaliso park and umfolozi park to pre-arranged pick up points to prearranged tourist attractions within the province of kwazulu-natal and return |



transport

Department:
Transport
Province of KwaZulu-Natal

GAZETTE

LGKZNG64-2016-FEB

REGION: ALL

| | |
|--|---|
| 1) Application Number: APP0045857 | 2) Gazette Number: LGKZNG64-2016-FEB |
| 3) Applicant: MN NXELE ID NO. 5712315409081 Association: MAHLABATHINI-ULUNDI TRANS. ASSOCIATION | 4) Applicant Address: PO BOX 84 MAHLABATHINI 3865 |
| 5) Existing Licence Holder: TM SANGWENI ID NO. 6807285489086 | 6) Existing Licence Holder Address: P.O. BOX 7297 ULUNDI KWAZULU-NATAL KWA-ZULU NATAL 3838 |
| 7) Type of application: NORMAL TRANSFER | 8) Operating Licence Number: LKNKZN0110294 |
| 9) Vehicle Type: NOT AVAILABLE | 10) 1 x 15 (SEATED) + 0 (STANDING) |
| 11) Region: ZULULAND | |
| 12.1 | <p>ROUTE 1. ULUNDI TO EMPANGENI</p> <p>From Ulundi Plaza Taxi Rank join Princess Magogo Road and proceed to Kind Dinizulu Highway (R66) and join R34 and turn into Biyela Street to Ok Taxi Rank, offloading and loading , rejoin R34 to Maxwell Old Taxi Rank load and off-load. Return to Ulundi Plaza Taxi Rank using the same route.</p> |
| 12.2 | <p>ROUTE 3. ULUNDI TO VRYHEID</p> <p>From Ulundi Plaza Taxi Rank join Princess Magogo Road and proceed to Kind Dinizulu Highway (R66). Turn left into R34 and proceed along the road into Vryheid and join Church Street into Vryheid Plaza Taxi Rank, off-load and load. Proceed to Stretch Crescent Street direct to the Railway Station Taxi Rank. Return to Ulundi Plaza Taxi Rank using the same route.</p> |
| 12.3 | <p>ROUTE 4. ULUNDI TO NONGOMA</p> <p>From Ulundi Plaza Taxi Rank join Princess Magogo Road and proceed to Kind Dinizulu Highway, turn right into R66 and proceed to Nongoma, off-load and load. Return to Ulundi Plaza Taxi Rank using the same route.</p> |
| 12.4 | <p>ROUTE 5. ULUNDI TO DURBAN</p> <p>From Ulundi Plaza Taxi Rank join Princess Magogo Road and join R66, proceed left along R66 until joining Dokodweni Ram Plaza straight into N3. Proceed along N3 until Durban, turn left into Alice Street and off-load and turn right Umngeni Road (R102) and turn right into Osborne Taxi Rank (Durban Station) off-load and load, proceed with Stamford Hill Road and turn right into Argyle Street (M4) North Coast, turn left into Umhlanga Ridge into N2 North or proceed with M4 North and join N2 North at Ballito junction. Return to Ulundi Plaza Taxi Rank using the same route.</p> |
| 12.5 | <p>ROUTE 6. ULUNDI TO MANDINI</p> <p>From Ulundi Plaza Taxi Rank join Princess Magogo Road and join R66, proceed until joining R102 and turn right passing Gingindlovu, turn right into Mandini Road and proceed to Mandini Plaza Taxi Rank. Return to Ulundi Plaza Taxi Rank using the same route.</p> |



transport

Department:
Transport
Province of KwaZulu-Natal

GAZETTE

LGKZNG64-2016-FEB

REGION: ALL

| | |
|------|---|
| 12.6 | <p>ROUTE 7. ULUNDI TO JOHANNESBURG</p> <p>From Ulundi Plaza Taxi Rank join Princess Magogo Road and join R66 South, proceed and join R34 North, join N11 North to R23 passing Volkrust and join N3 North and turn left into Vosloorus Taxi Rank, offload and rejoin N3 North. Join M1 North into M2 East turning into Rissik Street proceed and turn right into DeVilliers Street and turn left into Wanderers Street, Park City Taxi Rank, off-load and load. Return to Ulundi Plaza Taxi Rank using the same route.</p> |
| 12.7 | <p>ROUTE 8. ULUNDI TO NKANDLA</p> <p>From Ulundi Plaza Taxi Rank join Princess Magogo Road and join R66 South and join R68 North. Turn left into Nkandla Road and proceed to Nkandla Taxi Rank, off-load and load. Return to Ulundi Plaza Taxi Rank using the same route.</p> |
| 12.8 | <p>ROUTE 9. ULUNDI TO NQUTHU VAI BABANANGO</p> <p>From Ulundi Plaza Taxi Rank join Princess Magogo Road and join R66 South and join R68 to Babanango, off-load at Babanango Taxi Rank. Proceed along R68 to Nquthu Taxi Rank, off-load and load. Return back to Ulundi Plaza Taxi Rank using the same route.</p> |



transport

Department:
Transport
Province of KwaZulu-Natal

GAZETTE

LGKZNG64-2016-FEB

REGION: ALL

| | |
|---|---|
| 1) Application Number: APP0045871 | 2) Gazette Number: LGKZNG64-2016-FEB |
| 3) Applicant: BF MAIYISELA ID NO. 3204040149085 Association: OSIZWENI UTRECHT B.TAXI ASSOCIATION | 4) Applicant Address: PO BOX 50700 OSIZWENI KWAZULU-NATAL 2952 |
| 5) Existing Licence Holder: NOT APPLICABLE ID NO. NOT APPLICABLE | 6) Existing Licence Holder Address: NOT APPLICABLE |
| 7) Type of application: NEW OPERATING LICENCE | 8) Operating Licence Number: LK0111611 |
| 9) Vehicle Type: MINIBUS | 10) 1 x 13 (SEATED) + 0 (STANDING) |
| 11) Region: AMAJUBA | |
| 12.1 | Route 2 From Osizweni Post Office along Osiz3 Street, turn left into OB77 Street, turn right into OB2 Street, turn left into Osiz1 Street, turn left into Osiz1 Street, turn left into MR483, left into N11, turn right into Allen Street, left into Kirkland Street, right into Voortrekker Street to Terminus Street Taxi Rank Newcastle and return |
| 12.2 | Route 3 From Makhanya Taxi Rank in Osizweni along OA75 Street, turn right into OA23 Street, turn right into OA1 Street, turn left OSIZ3 Street, turn right into OB77 Street, turn right into OB2 Street, turn left into OSIZ1 Street, turn left into MR483, turn right into Albert Wessels Street, turn right into Hardwick Street, turn left into Harding Street, right into Allen Street, left into Kirkland Street, right into Voortrekker Street to Terminus Street Taxi Rank Newcastle and return |
| 12.3 | Route 4 From Osizweni Post Office OSIZ3 Street, turn right into OSIZ 2 Street, turn right into OB 2 Street, turn left OSIZ 1 Street, turn left into MR483, turn left into N11 Road, right into Allen Street, left into Kirkland Street, turn right into Voortrekker Street to Terminus Street Taxi Rank Newcastle and return |
| 12.4 | Route 15 From Osizweni Top Rank P209 Road to Kwa-Mdakane Taxi Rank and return |
| 12.5 | Route 23 From Osizweni Township all units to Madadeni Township all Sections and return |
| 12.6 | Route 24 From Osizweni Taxi Rank, right into MR483, left R34, right to Utrecht Taxi Rank and return |
| 12.7 | Route 31 From Newcastle Taxi Rank, left Kirkland right Allen Street right N11 left R621 left R68 to Dundee Taxi Rank and return |
| 12.8 | FROM NEWCASTLE TAXI RANK, LEFT INTO KIRKLAND RIGHT ALLEN STREET LEFT MR483 RIGHT R34 LEFT R33 LEFT TO R33 VRYHEID TAXI RANK AND RETURN. |
| 12.9 | FROM NEWCASTLE TAXI RANK, LEFT KIRKLAND RIGHT ALLEN LEFT N11 LEFT MR483 RIGHT R34 LEFT R33 RIGHT DUMBE TAXI RANK IN PAULPIETERSBURG AND RETURN. |
| 12.10 | ROUTE 40 FROM UTRECHT TAXI RANK INTO R34, INTO MR483, INTO N11, INTO ALLEN STREET, RIGHT INTO VOORTREKKER STREET TO TERMINAS STREET TAXI RANK IN NEWCASTLE. |



transport

Department:
Transport
Province of KwaZulu-Natal

GAZETTE

LGKZNG64-2016-FEB
REGION: ALL

| | |
|--|---|
| 1) Application Number: APP0045874 | 2) Gazette Number: LGKZNG64-2016-FEB |
| 3) Applicant: ME MBATHA ID NO. 6903235455085 Association: OSIZWENI TAXI ASSOCIATION | 4) Applicant Address: P O BOX 7294 OSIZWENI KWAZULU NATAL 2953 |
| 5) Existing Licence Holder: NOT APPLICABLE ID NO. NOT APPLICABLE | 6) Existing Licence Holder Address: NOT APPLICABLE |
| 7) Type of application: NEW OPERATING LICENCE | 8) Operating Licence Number: OP571233 |
| 9) Vehicle Type: MINIBUS | 10) 1 x 15 (SEATED) + 0 (STANDING) |
| 11) Region: AMAJUBA | |
| 12.1 | (A) OSIZWENI TAXI ASSOCIATION ROUTES TO NEWCASTLE STARTING POINTS 1. From Section C Osizweni (Bob's Shopping Complex). (a) Turn left to Khuzani Shopping Complex on the intersection turn left to Msomi, proceed and turn right to Makhanya Road, proceed till intersection and turn right Five Star Shopping Centre, turn left to Xolani High School Road, proceed till intersection and turn right to Empompini Centre then turn left to (R34) Newcastle Road. (b) Turn right to Long Homes Area, proceed and turn left to Top Rank, proceed until Valley Cafe intersection and turn right to Police Station Road and on the intersection turn left to Ward Six, Zamazama, proceed till Makhasana intersection and turn right, proceed and turn left to Empompini, turn left to (R34) Newcastle Road. (c) Proceed to Osizweni High School turn left and turn right to Top Rank, proceed till Valley Cafe intersection, proceed till Egagasini General Dealer, Phumla Mqashi General Dealer, Makhasana General Dealer proceed and turn left to Empompini Area and turn left to (R34) Newcastle Road. To Newcastle. (a) Proceed from Mathukusa Intersection with (R34) Newcastle Road till N11 (National Road) turn to left to N11 then turn right to Ladysmith Road, Allen Street and turn left to Kirkland Street turn right to Voortrekker and to Newcastle terminus and return. (b) Proceed from Mathukusa Intersection with (R34) Newcastle Road till Intersection turn right to N11 (national Road) and proceed till the left off-ramp to Albert Wessel Drive and proceed to the third intersection and turn right to Ladysmith Road, Allen Street and turn left to either Murchison or Kirkland Street turn right to Voortrekker Road to Newcastle Terminus and return along the reserve route to Osizweni. CONDITIONS: NO PICKING UP OR DROPPING OFF ON THE N34 AND N11 |



transport

Department:
Transport
Province of KwaZulu-Natal

GAZETTE

LGKZNG64-2016-FEB

REGION: ALL

| | |
|--|---|
| 1) Application Number: APP0045876 | 2) Gazette Number: LGKZNG64-2016-FEB |
| 3) Applicant: GL NENE ID NO. 4903170546080 Association: GREYTOWN TAXI ASSOCIATION | 4) Applicant Address: PO BOX71 CCOPER 3250 |
| 5) Existing Licence Holder: TM NENE ID NO. 4704135302084 | 6) Existing Licence Holder Address: PO BOX 1452 GREYTOWN KWAZULU-NATAL KWA-ZULU NATAL 3250 |
| 7) Type of application: DECEASED TRANSFER | 8) Operating Licence Number: LKNKZN0131545 |
| 9) Vehicle Type: NOT AVAILABLE | 10) 1 x 15 (SEATED) + 0 (STANDING) |
| 11) Region: UMZINYATHI | |
| 12.1 | <p>1. GREYTOWN TO DURBAN</p> <p>FROM APPROVED TAXI RANK IN GREYTOWN TO APPROVED TAXI RANK IN ALICE RANK NO.22 ON RETURN TO GREYTOWN, SARGEANT STREET</p> <p>DESCRIPTION: From taxi rank in Greytown, proceed along R33, turn left M20 Pietermaritzburg, turn left to M13A to Pinetown, join City M.31, jump the robot, offloading passengers, continue, turn right to Leopold Street, turn left M.13, join N3, proceed along to Alice Rank No.22, offloading and loading passengers, turn right Alice Street, turn right again to join N3 to Greytown, Sargeant Street rank.</p> |
| 12.2 | <p>2. GREYTOWN TO ESTCOURT</p> <p>FROM APPROVED TAXI RANK IN GREYTOWN TO APPROVED TAXI RANK IN ESTCOURT</p> <p>DESCRIPTION : From taxi rank in Greytown, Bell Street, turn left into Durban Street, proceed along, offloading and loading passengers along the route, turn right into R103 road, pass Mooi-River, offloading and loading along to R103, continue to Estcourt, join Lorm Street, turn right to Drummon Street, turn right to Connor Street, turn left into Alexandra Street, into rank, offloading and loading passengers, return the same route to Greytown, Sargeant Street taxi rank</p> |
| 12.3 | <p>3. GREYTOWN TO PIETERMARITZBURG</p> <p>APPROVED TAXI RANK IN GREYTOWN TO APPROVED TAXI RANK IN PIETERMARITZBURG</p> <p>DESCRIPTION: Proceed along Sargeant Street, turn left to Shepstone Stret, proceed along the route to join R33, pass Seven Oaks, loading and offloading passengers only, continue to Mpolweni, offloading only, continue along the R33 to Pietermaritzburg, join Church Street to Market Square, offloading passengers, return to Masukwana Taxi Rank, Dorpspruit K.P. C0033, loading of passengers, return along the same route, offloading passengers to Greytown, Sargeant Street Taxi Rank</p> |
| 12.4 | <p>4. GREYTOWN TO DALTON</p> <p>APPROVED TAXI RANK IN GREYTOWN TO APPROVED TAXI RANK IN DALTON</p> <p>DESCRIPTION: From taxi rank in Greytown, proceed along Sargeant Street, turn left into Shepstone Street, proceed along the route, join R33, pass Seven Oaks, along R33, turn left into Dalton 63, join R614, turn right to R614 to Dalton taxi rank, offloading and loading passengers, return to R614 to New Hanover, offloading passengers only, return to R33 to Greytown, Sargeant Street taxi rank</p> |



transport

Department:
Transport
Province of KwaZulu-Natal

GAZETTE

LGKZNG64-2016-FEB

REGION: ALL

| | |
|------|---|
| 12.5 | <p>7.GREYTONW TO KRANSKOP</p> <p>APPROVED TAXI RANK IN GREYTOWN TO APPROVED TAXI RANK IN KRANSKOP AND RETURN</p> <p>DESCRIPTION: From taxi rank in Greytown, Bell Street, turn right into Durban Street, proceed along to R74, pass Ahrens, offloading and loading passengers, continue along with R74, turn left again to Kranskop taxi rank, offloading and loading passengers, return with the same route to Sargeant Street taxi rank</p> |
| 12.6 | <p>9.GREYTOWN TO STANGER</p> <p>APPROVED TAXI RANK IN GREYTOWN TO APPROVED TAXI RANK IN STANGER AND RETURN</p> <p>DESCRIPTION: From taxi rank in Greytown, Bell Street, turn right into Durban Street, proceed along to R74, direct to Stanger, offloading and loading passengers in Stanger taxi rank, return to Greytown taxi rank, with same route</p> |



transport

Department:
Transport
Province of KwaZulu-Natal

GAZETTE

LGKZNG64-2016-FEB

REGION: ALL

| | |
|--|---|
| 1) Application Number: APP0045877 | 2) Gazette Number: LGKZNG64-2016-FEB |
| 3) Applicant: GL NENE ID NO. 4903170546080 Association: GREYTOWN TAXI ASSOCIATION | 4) Applicant Address: PO BOX71 COOPER GREYTOWN 3250 |
| 5) Existing Licence Holder: TM NENE ID NO. 4704135302084 | 6) Existing Licence Holder Address: PO BOX 1452 GREYTOWN KWAZULU-NATAL KWA-ZULU NATAL 3250 |
| 7) Type of application: RENEWAL AND DECEASED TRANSFER | 8) Operating Licence Number: LKNKZN0143445 |
| 9) Vehicle Type: NOT AVAILABLE | 10) 1 x 15 (SEATED) + 0 (STANDING) |
| 11) Region: UMZINYATHI | |
| 12.1 | <p>1. GREYTOWN TO DURBAN</p> <p>FROM APPROVED TAXI RANK IN GREYTOWN TO APPROVED TAXI RANK IN ALICE RANK NO.22 ON RETURN TO GREYTOWN, SARGEANT STREET</p> <p>DESCRIPTION: From taxi rank in Greytown, proceed along R33, turn left M20 Pietermaritzburg, turn left to M13A to Pinetown, join City M.31, jump the robot, offloading passengers, continue, turn right to Leopold Street, turn left M.13, join N3, proceed along to Alice Rank No.22, offloading and loading passengers, turn right Alice Street, turn right again to join N3 to Greytown, Sargeant Street rank.</p> |
| 12.2 | <p>2. GREYTOWN TO ESTCOURT</p> <p>FROM APPROVED TAXI RANK IN GREYTOWN TO APPROVED TAXI RANK IN ESTCOURT</p> <p>DESCRIPTION : From taxi rank in Greytown, Bell Street, turn left into Durban Street, proceed along, offloading and loading passengers along the route, turn right into R103 road, pass Mooi-River, offloading and loading along to R103, continue to Estcourt, join Lorm Street, turn right to Drummon Street, turn right to Connor Street, turn left into Alexandra Street, into rank, offloading and loading passengers, return the same route to Greytown, Sargeant Street taxi rank</p> |
| 12.3 | <p>3. GREYTOWN TO PIETERMARITZBURG</p> <p>APPROVED TAXI RANK IN GREYTOWN TO APPROVED TAXI RANK IN PIETERMARITZBURG</p> <p>DESCRIPTION: Proceed along Sargeant Street, turn left to Shepstone Stret, proceed along the route to join R33, pass Seven Oaks, loading and offloading passengers only, continue to Mpolweni, offloading only, continue along the R33 to Pietermaritzburg, join Church Street to Market Square, offloading passengers, return to Masukwana Taxi Rank, Dorpspruit K.P. C0033, loading of passengers, return along the same route, offloading passengers to Greytown, Sargeant Street Taxi Rank</p> |
| 12.4 | <p>4. GREYTOWN TO DALTON</p> <p>APPROVED TAXI RANK IN GREYTOWN TO APPROVED TAXI RANK IN DALTON</p> <p>DESCRIPTION: From taxi rank in Greytown, proceed along Sargeant Street, turn left into Shepstone Street, proceed along the route, join R33, pass Seven Oaks, along R33, turn left into Dalton 63, join R614, turn right to R614 to Dalton taxi rank, offloading and loading passengers, return to R614 to New Hanover, offloading passengers only, return to R33 to Greytown, Sargeant Street taxi rank</p> |



transport

Department:
Transport
Province of KwaZulu-Natal

GAZETTE

LGKZNG64-2016-FEB

REGION: ALL

| | |
|-------|---|
| 12.5 | <p>5.GREYTOWN TO SHANE</p> <p>APPROVED TAXI RANK IN GREYTOWN TO TAXI RANK IN SHANE</p> <p>DESCRIPTION: From taxi rank in Greytown, Bell Street, turn right to Durban Street, continue along to R74, proceed along R74, turn right to D518, pass Ahrens, offloading and loading passengers, turn right to D518, continue to D518, turn left D518, offloading passengers, return to Greytown, Sargeant Street taxi rank with same route</p> |
| 12.6 | <p>6.GREYTOWN TO UPPER MVOTI</p> <p>APPROVED TAXI RANK IN GREYTOWN TO UPPER MVOTI</p> <p>DESCRIPTION: From Greytown taxi rank, proceed along Sargeant Street, turn left to Shepstone Street, along the route, join R33, along traveling to R33, turn right to Upper Mvoti with R33, offloading and loading to return to Sargeant Street taxi rank in Greytown, with same route</p> |
| 12.7 | <p>7.GREYTONW TO KRANSKOP</p> <p>APPROVED TAXI RANK IN GREYTOWN TO APPROVED TAXI RANK IN KRANSKOP AND RETURN</p> <p>DESCRIPTION: From taxi rank in Greytown, Bell Street, turn right into Durban Street, proceed along to R74, pass Ahrens, offloading and loading passengers, continue along with R74, turn left again to Kranskop taxi rank, offloading and loading passengers, return with the same route to Sargeant Street taxi rank</p> |
| 12.8 | <p>8.GREYTOWN TO WEENEN</p> <p>APPROVED TAXI RANK IN GREYTOWN TO APPROVED TAXI RANK IN WEENEN</p> <p>DESCRIPTION: From taxi rank in Greytown, Bell Street, turn left into Durban Street, proceed along to R74, pass Muden, continue R74 to Weenen taxi rank, offloading and loading passengers, return to Sargeant Street, Greytown taxi rank with same route</p> |
| 12.9 | <p>9.GREYTOWN TO STANGER</p> <p>APPROVED TAXI RANK IN GREYTOWN TO APPROVED TAXI RANK IN STANGER AND RETURN</p> <p>DESCRIPTION: From taxi rank in Greytown, Bell Street, turn right into Durban Street, proceed along to R74, direct to Stanger, offloading and loading passengers in Stanger taxi rank, return to Greytown taxi rank, with same route</p> |
| 12.10 | <p>10. GREYTOWN TO SHOWE</p> <p>APPROVED TAXI RANK IN GREYTOWN TO APPROVED TAXI RANK IN SHOWE</p> <p>DESCRIPTION: From taxi rank in Greytown, Bell Street, turn left into Durban Street, proceed along to R74, continue to R74, pass Maphumulo, along R74 to Showe taxi rank and return to Greytown taxi rank along the same route.</p> |



transport

Department:
Transport
Province of KwaZulu-Natal

GAZETTE

LGKZNG64-2016-FEB

REGION: ALL

| | |
|-------|--|
| 12.11 | <p>11. GREYTOWN TO MATIMATOLO</p> <p>APPROVED TAXI RANK IN GREYTOEWN TO TAXI RANK IN MATIMATOLO</p> <p>DESCRIPTION: From taxi rank in Greytown, Bell Street, turn right to Durban Street, along to R74 along to turn right D518, join and turn right D518 to Matimatolo, offloading and loading passengers and return to Greytown, Sargeant Street taxi rank with same route</p> |
| 12.12 | <p>12.1. GREYTOWN TO JOHANNESBURG</p> <p>APPROVED TAXI RANK IN GREYTOWN TO APPROVED TAXI RANK IN JOHANNESBURG</p> <p>DESCRIPTION: From taxi rank in Greytown, Bell Street, turn left to Durban Street, proceed along to R74, continue to Muden P12-1, along to Weenen R12-2, along to Colenso 12-3, continue along to join, turn right to join R103, along R103, join N3, continue along N3, join M2, turn right to Bree Street, along to King George taxi rank No.25B, King George Street, Johannesburg, offloading and loading passengers, return with same route</p> <p>12.2 ALTERNATIVE ROUTE:</p> <p>FROM APPROVED TAXKI IN GREYTOWN TO APPROVED TAXI RANK IN JOHANNESBURG</p> <p>DESCRIPTION: From taxi rank in Greytown, Bell Street turn right to Durban on R74 proceed along to turn left to R33 continue along Pomeroy, Dundee proceed along to join R26 Newcastle along to R26 passed Standerton and Heilburg along to R26 and join N3 and continue to join M2 and turn right to Bree Street along to King George Street, Johannesburg, offloading and loading passengers return with the same route.</p> |
| 12.13 | <p>13. GREYTOWN TO POMEROY</p> <p>From taxi rank in Greytown, Bell Street, turn right and R74, turn left on R33, along to R33, pass Tugela Ferry, offloading only, proceed along R33 to Pomeroy, offloading and loading and return with same route to Greytowntaxi rank, Sargeant Street</p> |
| 12.14 | <p>14. GREYTOWN TO MHLANGANI</p> <p>From taxi rank in Greytown, Bell Street, turn left, Durban Street, along to R74, continue, pass Muden, offloading and loading, along to Mhlangani, offloading and loading passengers, and return to Greytown with same route to Sargeant Street taxi rank</p> |
| 12.15 | <p>15. GREYTOWN TO PHAZIWE</p> <p>From taxi rank in Greytown, proceed along Sargeant Street, turn left to Shepstone Street, along the route, to join R33, along traveling to R33 and turn right to Phaziwe with R33, offloading abd loading, return to Sargeant Street taxi rank to Greytown with same route</p> |
| 12.16 | <p>16. GREYTOWN TO ENTEMBISWENI</p> <p>From taxi rank in Greytown, Bell Street, turn right into Durban Street, proceed along to R74, pass Welgegind, turn right to D77, continue to Entembisweni, offloading and loading, return to Greytown taxi rank with same route</p> |



transport

Department:
Transport
Province of KwaZulu-Natal

GAZETTE

LGKZNG64-2016-FEB

REGION: ALL

| | |
|--|--|
| 1) Application Number: APP0045878 | 2) Gazette Number: LGKZNG64-2016-FEB |
| 3) Applicant: NE SHOZI ID NO. 6606160700082 Association: UMLAZI NORTH TAXI OWNERS ASSOCIATION | 4) Applicant Address: E 1038 UMLAZI TOWNSHIP 4031 |
| 5) Existing Licence Holder: MJ SHOZI ID NO. 6103275671085 | 6) Existing Licence Holder Address: BB 1073 UMLAZI T/SHIP KWAZULU NATAL KWA-ZULU NATAL 4066 |
| 7) Type of application: DECEASED TRANSFER | 8) Operating Licence Number: LKNKZN0120928 |
| 9) Vehicle Type: NOT AVAILABLE | 10) 1 x 13 (SEATED) + 0 (STANDING) |
| 11) Region: NINGIZMU 2 | |
| 12.1 | <p>Route 1 From approved Taxi Rank Umlazi Station North side into Sokesimbone Road left into King Dingane Borabora turn around to King Dingane, left into Sibusiso Mdakane Road R1902 PICK 'N DROP left into Mangosuthu High Way PICK 'N DROP left into Prince Mshiyeni Memorial Hospital, back to Mangosuthu Highway, left into R102, right into M4, left into Moore Road right into Warwick Avenue, turn right to West Street drop passengers along West Street right into Point Road right into Fisher Street, right into Shepstone Street, left into Pine Street, right into Field Street, left into Queen Street Taxi Rank and proceed to Queen Street Rank OR "Queen Street, right into Russell Street, left into Leopold Street, left into Market Road, into the Service road behind the English Market, and proceed to the Taxi Rank"</p> <p>and return as follows: 1.1. From Queen Street Taxi Rank, right into Russell Street, left into Leopold Street, left into Market Road, into Williams Road, left into Moore Road, into Inkosi Albert Luthuli Freeway (M4), and proceed to Umlazi along the forward route in reverse 1.2. From Warwick Avenue Taxi Rank, left into West Street, right into Williams Road, left into Moore Road, into Inkosi Albert Luthuli Freeway (M4), and proceed to Umlazi along the forward route in reverse</p> <p>NB:NO PICKING UP OF PASSENGERS IN THE CBD ON THE INWARD JOURNEY AND NO DROPPING OFF ON THE OUTWARD JOURNEY</p> |
| 12.2 | <p>Route 2 From Approved Taxi Rank Umlazi Station North side Sokesimbone Road, left into King Dingane, Borabora turn to King Dingane into Sibusiso Mdakane Road becoming Road R1902, PICK 'N DROP, joining South Coast Road, Edwin Swales VC Drive, M7 right into Sarnia Road pass Rossburgh, right turn Umbilo Road right turn Gale Street turn right into Dalton Road to Approved Taxi Stop in Dalton Road and return from Dalton Road, turn right into Williams Road, into Sydney Road, into Sarnia, Umbilo Road, into Edwin Swales VC Drive (M7), right into South Coast Road, into Mangosuthu Highway (M30), RIGHT INTO ROAD 1902 into Sibusiso Mdakane and proceed as per forward route in reverse to Umlazi Taxi Rank at Umlazi Station North Side</p> |
| 12.3 | <p>Route 3 From Approved Taxi Rank Umlazi Station North Side along Sokesimbone Road, turn left into King Dingane left into Sibusiso Mdakane Road becoming Road R1902, PICK 'N DROP, turn left into Prince Mcwayizeni and turn left into Isipingo Old Main Road left to approved Taxi Rank at Alexandra Road, left into Church Lane, turn right into Nwabi Road back to Isipingo Old Main Road and proceed to Umlazi Taxi Rank along the same route in reverse</p> |
| 12.4 | <p>Route 4 From Approved Taxi Rank Umlazi Station North Side Sokesimbone Road turn left King Dingane, Borabora Road turn around back into King Dingane left into Sibusiso Mdakane Road becoming Road R1902 PICK 'N DROP, turn left into Prince Mcwayizeni and turn left into Isipingo Old Main Road, turn right into Rana Road, turn right into R102 turn left into Prospection Industrial Area, PICK - UP AND SET DOWN and return to Umlazi North Taxi Rank along the same route in reverse</p> |
| 12.5 | <p>Route 5 From Approved Taxi Rank Umlazi Station North Side Sokesimbone turn left King Dingane Borabora turn around back to King Dingane left Sibusiso Mdakane Road becoming Road R1902 PICK 'N DROP turn left Mangosuthu Highway PICK 'N DROP Prince Mshiyeni Memorial Hospital turn left to R102 Umbilo Road, Berea Road and proceed into and along the Western Freeway (N3) turn left into M13 and turn left into Richmond Road, turn right into Alexandra Road, Clark Road right into Moss Road right into Alexandra Road to Approved Taxi Stop in Swanfield Road, Westmed, and return along the same route to Umlazi North Taxi Rank in reverse</p> |



transport

Department:
Transport
Province of KwaZulu-Natal

GAZETTE

LGKZNG64-2016-FEB

REGION: ALL

| | |
|------|--|
| 12.6 | <p>Route 6 Charter Service from Umlazi North Taxi Rank to points within the Province of KwaZulu Natal and return. (NB Only for indefinite permits / OL)</p> |
| 12.7 | <p>Route 7 CONDITIONS</p> <ol style="list-style-type: none"> 1. ALL PASSENGERS WILL BE PICKED UP AND DROPPED OFF IN AREAS DESIGNATED BY THE MUNICIPALITY FOR SUCH PURPOSES 2. NO PICK UP OF PASSENGERS WILL BE EFFECTED IN AREAS WHICH DO NOT FALL UNDER THE JURISDICTION OF THE ASSOCIATION SAVE PASSENGERS WHO ARE BEING CONVEYED DIRECTLY TO THE STARTING POINT 3. ENTRY OR RANKING ON PRIVATE PROPERTY IS NOT PERMITTED WITHOUT THE WRITTEN PERMISSION OF THE LANDLORD, A COPY OF WHICH MUST BE SUPPLIED TO THE BOARD. 4. WITHOUT HAVING ENTERED INTO AN AGREEMENT WITH OTHER OPERATORS ON A COMMON ROUTE AS CONTEMPLATED SECTION 88(2)(B) OF ACT 22 OF 2000, THE PICKING UP OR SETTING DOWN OF PASSENGERS ON SUCH ROUTE IS NOT PERMITTED. A COPY OF SUCH AGREEMENT MUST BE SUPPLIED TO THE BOARD. 5. AT RANKS, WHETHER ON STREET OR OFF STREET, ONLY THE TAXIS THAT CAN BE ACCOMMODATED IN THE DEMARCATED AREA MAY OCCUPY THE RANK. EXCESS VEHICLES MUST HOLD ELSEWHERE. 6. NO PICKING UP OR SETTING DOWN DOWN OF PASSENGERS PERMITTED ON ROUTE 5 ALONG THE WESTERN FREEWAY (N3) AND THE M13 EITHER WAY |



transport

Department:
Transport
Province of KwaZulu-Natal

GAZETTE

LGKZNG64-2016-FEB

REGION: ALL

| | |
|---|---|
| 1) Application Number: APP0045887 | 2) Gazette Number: LGKZNG64-2016-FEB |
| 3) Applicant: J.E. MBATHA ID NO. 6412205515084 Association: SIZWE TAXI ASSOCIATION | 4) Applicant Address: P.O BOX 1677 NEWCASTLE KWAZULU-NATAL 2940 |
| 5) Existing Licence Holder: NOT APPLICABLE ID NO. NOT APPLICABLE | 6) Existing Licence Holder Address: NOT APPLICABLE |
| 7) Type of application: NEW OPERATING LICENCE | 8) Operating Licence Number: LKN0121972 |
| 9) Vehicle Type: NOT AVAILABLE | 10) 1 x 0 (SEATED) + 0 (STANDING) |
| 11) Region: AMAJUBA | |
| 12.1 | ROUTE 3 OSIZWENI TO NEWCASTLE AND RETURN. From Osizweni Section A,D&F via Top Rank,Ward Five towards Empompini and join Main Road P483 join N11 turn right into Allen Street turn left into Kirklands Street,turn into Voortrekker Street into Newcastle Taxi Rank.RETURN: SAME AS FORWARD ROUTERESTRICTION: NO RESTRICTION TO AND FROM.B. From Osizweni Section C,D & F Pass Makhanya Emafour,Jakkalspan and join P483 turn N11,turn right into Allen Street left into Kirkland Street,turn right into Voortrekker Street into Newcastle Taxi Rank.RETURN: SAME AS FORWARD ROUTE.RESTRICTION: NO RESTRICTION TO AND FROM.C. From Osizweni Section C,D & F Emathangini,Emaromeni,Esitolo Esitolo,Esimbomvini,Xolani towards Empompini and join P483, turn right into Hardwick Street,left into Harding Street,right into Allen Street,left into Sutherland,turnright into Voortrekker Street into Newcastle taxi rank.RETURN:SAME AS FORWARD ROUTERESTRICTION TO AND FROM.D.From Osizweni Section C,D &F pass Khuzani,Manzana,and join P483,turn right into Asiphepe Road,Albert Wessels Road,turn right into Hardwick Street,left into Murchison Street,turn right into Voortrekker Street int Newcastle taxi rank.RETURN:SAME AS FORWARD ROUTE,RESTRICTION:NO RESTRICTION TO AND FROM.E.From Mndozo via Dicks,join P483,turn right into Asiphepe Road,into Albert Wessels Street,turn right into Farraday Street,right into Hardwick Street,left into Murchison Street,turn right into Voortrekker Street into Newcastle taxi rank.RETURN:SAME AS FORWARD ROUTE.RESTRICTION:NO RESTRICTION TO AND FROM. |
| 12.2 | ROUTE 2 OSIZWENI TO MADADENIAll section at Osizweni Township to join P483 at Jackalspan passing Empompini Teku,Khuzani then turn right to join BR2 into Madadeni passing Breuery then use any other authorised public transport route via Madadeni Shopping Center,Amajuba Regional Office use all ranking and shopping facilities. |
| 12.3 | ROUTE 1 FROM OSIZWENI TO MADADENIFrom Osizweni Township all Sections using authorised public road transport to join P483 at Empompini Teku,Khuzani then turn right at Teku to join BR1. |
| 12.4 | ROUTE 11OSIZWENI TO UTRECHT & RETURN(a) From Osizweni Section C,D&E via Top Rank towards Empompini join P483 Road via Kubeka stand Eshlahleni Jackalaspans,Dicks turn off Mndozo School HKhumalo Stand,Esiteshini,Rautmans Dairy Stop,Zimbutu Area Stop,KwaCele Stop via either White City Emadeleni to Utrecht taxi Rank.Return as same as forward routeRestriction:No restriction to and from(b) From Osizweni Section via Makhanya,Ema Four P483 Road via Enyonini Stop,Emasangweni stop Dicks bus stop,Zimbutu Area via either White City or Emadeleni until Utrecht Taxi Rank.RETURN: SAME AS FORWARD ROUTE.RESTRICTION: NO RESTRICTION TO AND FROM.(c) From Osizweni C,D & E via Top Rank,Emathangini,Emaromeni Esitolo Esibomvu Xolani towards Empompini via P483 Road to Dick turn off Mndozo bus Stop to Madeleni until Utrecht Taxi Rank.RETURN: SAME AS FORWARD ROUTE.RESTRICTION:NO RESTRICTION TO AND FROM.(d)From Osizweni Section C,D & E via khuzani,Manzana & join main road to P483 dicks turn off Mndozo bus Stop Zimbutu Area,Kwacele Stop via White City or Emadeleni until Utrecht Taxi Rank.RETURN:SAME AS ORWARD ROUTE.RESTRICTION:NO RESTRICTION TO AND FROM. |
| 12.5 | 7. NEWCASTLE TO JOHANNESBURGFrom Newcastle Taxi rank,join Voortrekker Street,left to Kirkland Street,turn left to allen Street,turn left to N11 to R23 until Pienaar Street,turn left to Allen Street,turn left to N11 to R23 until Pienaar Street in Volkruist turn left into R23,pass Greylingstrad,Balfour,turn right into N3,turn into M2,off to Harrow,into Anderson,turn right to Rissik Street,turn right to Devilliers,turn left into Wanderers,into park City Rank.Return journey,depart from ark City Rank, Devilliers Street,turn left Harrison Street,turn right into Commissioner Street,turn left into Simmond Street,into M2 East into N3 and then continue with same route. |



transport

Department:
Transport
Province of KwaZulu-Natal

GAZETTE

LGKZNG64-2016-FEB

REGION: ALL

| | |
|-------|--|
| 12.6 | 1. NEWCASTLE TO JOHANNESBURG From Newcastle Taxi rank,join Voortrekker Street,left to Kirkland Street,turn left to allen Street,turn left to N11 to R23 until Pienaar Street,turn left to Allen Street,turn leftto N11 to R23 until Pienaar Street in Volkrust turn left into R23,pass Greylingstrad,Balfour,turn right into N3,turn into M2,off to Harrow,into Anderson,turn right to RissikStreet,turn right to Devilliers,turn left into Wanderers,into park City Rank.Return jouney,depart from ark City Rank, Devilliers Street,turn left Harrison Street,turn right into CommissionerStreet,turn left into Simmond Street,into M2 East into N3 and then continue with same route.Newcastle |
| 12.7 | 2. NEWCASTLE TO ULUNDI From Newcastle Taxi Rank join Voortrekker street,turn left into Marchison Street,right into Allen Street,turn left into N11,turn right to join P483,turn right R34,turn left at Blood River to R34 towards Still Water continue towards Vryheid and turn right to join Memoth Road until into Ulundi turn off proceed until Ulundi Taxi Rank and return along the same route. |
| 12.8 | 10. NEWCASTLE TO ULUNDI From Newcastle Taxi Rank join Voortrekker street,turn left into Marchison Street,right into Allen Street,turn left into N11,turn right to join P483,turn right R34,turn left at Blood River to R34 towards Still Water continue towards Vryheid and turn right to join Memoth Road until into Ulundi turn off proceed until Ulundi Taxi Rank and return along the same route. |
| 12.9 | 9. NEWCASTLE TO PAULPIETERSBURG From Newcastle Taxi Rank join Voortrekker Street turn left into Marchison Street right into Allen Street,turn left into N11 turn right to join P483 turn right R34 turn left at Blood River to R34 towards Still Water,from Still Water turn left into Paulpietersburg Taxi Rank,return over same route. |
| 12.10 | 8. NEWCASTLE TO VRYHEIDSizwe Taxi Rank in Newcastle to join Voortrkker Street turn left into Marrchison Street,right into Allen Street Continue with N11,turn right P483 Road,turn right to R34 road,turn left at Bllod River to R34 Road into Vryheid join Kerk Street up to Vryheid Station Taxi Rank and return over the same route.RESTRICTION: PASSENGER TO BE PICKED AND DROPPED OF AT BLOOD RIVER ONLY. |
| 12.11 | 5. NEWCASTLE - EMPANGENI From Newcastle Taxi Rank,into Voortrekker Street,turn left to Kirkland Street,turn right to allen Street via Arbor park suburbs,turn left into N11 Road,turn right to P486 via Blauchbosch to Utrecht,turnright to Utrecht Road,intersection enter P41(R34),turn left at Blood river on P41(R33) and R34 via Stilwater BP Garage to Vryheid,turn right at cross Roads to PP523(R34) vai-Vryheid,pass Melmoth,turn left to Enkwalini Ndundulu area,into P47(R34) into Empangeni Main Road,turn right at Boxer Shopping Centre 'A' Taxi Rank Empangeni. |
| 12.12 | 6. NEWCASTLE - PONGOLA From Newcastle Taxi rank,proceed straight across Terminus Street,into Voortekker Street,turn left to Kirkland Street,turn right to Allen Street,via Arbor Park Suburb,turn left to N11 turn right to P486,via Osizweni to Utrecht,turn right to Utrecht Road intersection enter P41(R34),turn left at Blood River intersection into P34-3(R33),via Stillwater BP Garage,turnright at cross Road before Vryheid into P523(R33) via Bhekuzulu Township into P46(R69),via Louwsburg,turn left at Roasd intersection into P52-3 (R66),via magudu,turn left to N2 into Pongola Taxi Rank. |
| 12.13 | 12. NEWCASTLE - PIET RETIEF From Newcastle Taxi Rank,into Terminus Street,turn right to Voortrkker Street,turn left to Kirkland Street,turn left to Allen Street,turn left to N11, pass Charlestorm,into Langsnek Street at Volkrust,turn right at De Kock Street into R543,pass Vukuzakhe Township into Van Rebeck Street at Wakkerstroom,turn left to Kruger Street into R543,pass Durkers Dorp (Mapola) into Kerk Street at Piet Retief,turn right to Zuidend street,turn left into Westend Street,into Piet Retief Taxi Rank. |
| 12.14 | 17. Newcastle to Spring From Sizwe Taxi Rank Newcastle into Voortrekker street, turn left into Kirkland street left into Allen street into N11 R23 Volkrus until Pienaar street, then left into R23 again passing Greylingstad, turn right into R51 passing Balfour Nigel up to Spring into second street then to long distance taxi at model transfer centre and return on the same route.NO PICKING UP EN ROUTE ON FORWARD JOURNEY,NO PICKING UP OR DROPPING OFF EN ROUTE ON RETURN JOURNEY. |

Printed by and obtainable from the Government Printer, Bosman Street, Private Bag X85, Pretoria, 0001.
Contact Centre Tel: 012-748 6200. eMail: info.egazette@gpw.gov.za
Publications: Tel: (012) 748 6053, 748 6061, 748 6065