



KWAZULU-NATAL PROVINCE  
KWAZULU-NATAL PROVINSIE  
ISIFUNDAZWE SAKWAZULU-NATALI

**Provincial Gazette • Provinsiale Koerant • Igazethi Yesifundazwe**

*(Registered at the post office as a newspaper) • (As 'n nuusblad by die poskantoor geregistreer)*  
*(Irejistiwee njengephephandaba eposihhovisi)*

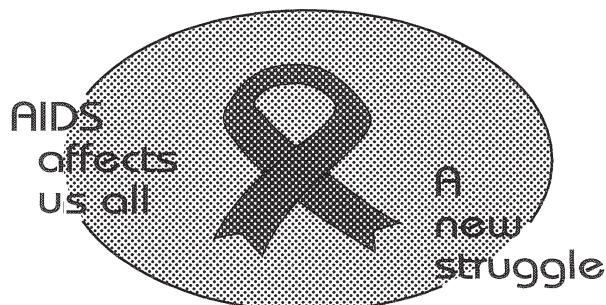
**PIETERMARITZBURG**

**Vol. 10**

20 OCTOBER 2016  
20 OKTOBER 2016  
20 KUMFUMFU 2016

**No. 1742**

**We all have the power to prevent AIDS**



**AIDS  
HELPLINE**

**0800 012 322**

DEPARTMENT OF HEALTH

**Prevention is the cure**

**N.B. The Government Printing Works will not be held responsible for the quality of "Hard Copies" or "Electronic Files" submitted for publication purposes**

ISSN 1994-4558



9 771994 455008

01742





**IMPORTANT NOTICE:**

**THE GOVERNMENT PRINTING WORKS WILL NOT BE HELD RESPONSIBLE FOR ANY ERRORS THAT MIGHT OCCUR DUE TO THE SUBMISSION OF INCOMPLETE / INCORRECT / ILLEGIBLE COPY.**

**No FUTURE QUERIES WILL BE HANDLED IN CONNECTION WITH THE ABOVE.**

**CONTENTS**

	<i>Gazette</i>	<i>Page</i>
	<i>No.</i>	<i>No.</i>
<b>PROVINCIAL NOTICES • PROVINSIALE KENNISGEWINGS</b>		
174		
KwaZulu-Natal Land Administration and Immoveable Asset Management Act (2/2014): Notice in terms of section 9(4)(a) of the Act.....	1742	11
174		
KwaZulu-Natal Wet op Grondadministrasie en die Bestuur van Onroerende Bates (2/2014): Kennisgewing ingevolge artikel 9(4)(a) van die Wet.....	1742	12
175		
KwaZulu-Natal Gaming and Betting Act (8/2010): Notice of applications received in terms of section 44.....	1742	14
175		
KwaZulu-Natal Dobbelary en Weddery (8/2010): Kennisgewing van aansoeke in terme van artikel 44 van die Wet.....	1742	15
34		
Road Carrier Permits: KwaZulu-Natal .....	1742	17
<b>MUNICIPAL NOTICES • MUNISIPALE KENNISGEWINGS</b>		
123		
Local Government: Municipal Property Rates Act (6/2004): Maphumulo Local Municipality: Resolution levying property rates for the financial year 1 July 2016 to 30 June 2017 .....	1742	62

**IMPORTANT ANNOUNCEMENT****Closing times for the ORDINARY WEEKLY  
KWAZULU-NATAL PROVINCIAL GAZETTE 2016**

*The closing time is 15:00 sharp on the following days:*

- 26 April 2016, Tuesday for the issue of Thursday 05 May 2016
- 05 May 2016, Thursday for the issue of Thursday 12 May 2016
- 12 May 2016, Thursday for the issue of Thursday 19 May 2016
- 19 May 2016, Thursday for the issue of Thursday 26 May 2016
- 26 May 2016, Thursday for the issue of Thursday 02 June 2016
- 02 June 2016, Thursday for the issue of Thursday 09 June 2016
- 09 June 2016, Thursday for the issue of Thursday 16 June 2016
- 15 June 2016, Wednesday for the issue of Thursday 23 June 2016
- 23 June 2016, Thursday for the issue of Thursday 30 June 2016
- 30 June 2016, Thursday for the issue of Thursday 07 July 2016
- 07 July 2016, Thursday for the issue of Thursday 14 July 2016
- 14 July 2016, Thursday for the issue of Thursday 21 July 2016
- 21 July 2016, Thursday for the issue of Thursday 28 July 2016
- 28 July 2016, Thursday for the issue of Thursday 04 August 2016
- 03 August 2016, Wednesday for the issue of Thursday 11 August 2016
- 11 August 2016, Thursday for the issue of Thursday 18 August 2016
- 18 August 2016, Thursday for the issue of Thursday 25 August 2016
- 25 August 2016, Thursday for the issue of Thursday 01 September 2016
- 01 September 2016, Thursday for the issue of Thursday 08 September 2016
- 08 September 2016, Thursday for the issue of Thursday 15 September 2016
- 15 September 2016, Thursday for the issue of Thursday 22 September 2016
- 22 September 2016, Thursday for the issue of Thursday 29 September 2016
- 29 September 2016, Thursday for the issue of Thursday 06 October 2016
- 06 October 2016, Thursday for the issue of Thursday 13 October 2016
- 13 October 2016, Thursday for the issue of Thursday 20 October 2016
- 20 October 2016, Thursday for the issue of Thursday 27 October 2016
- 27 October 2016, Thursday for the issue of Thursday 03 November 2016
- 03 November 2016, Thursday for the issue of Thursday 10 November 2016
- 10 November 2016, Thursday for the issue of Thursday 17 November 2016
- 17 November 2016, Thursday for the issue of Thursday 24 November 2016
- 24 November 2016, Thursday for the issue of Thursday 01 December 2016
- 01 December 2016, Thursday for the issue of Thursday 08 December 2016
- 08 December 2016, Thursday for the issue of Thursday 15 December 2016
- 14 December 2016, Wednesday for the issue of Thursday 22 December 2016
- 21 December 2016, Wednesday for the issue of Thursday 29 December 2016

# LIST OF TARIFF RATES FOR PUBLICATION OF NOTICES

**COMMENCEMENT: 1 APRIL 2016**

## NATIONAL AND PROVINCIAL

Notice sizes for National, Provincial & Tender gazettes 1/4, 2/4, 3/4, 4/4 per page. Notices submitted will be charged at R1000 per full page, pro-rated based on the above categories.

Pricing for National, Provincial - Variable Priced Notices		
Notice Type	Page Space	New Price (R)
Ordinary National, Provincial	1/4 - Quarter Page	250.00
Ordinary National, Provincial	2/4 - Half Page	500.00
Ordinary National, Provincial	3/4 - Three Quarter Page	750.00
Ordinary National, Provincial	4/4 - Full Page	1000.00

## EXTRA-ORDINARY

All Extra-ordinary National and Provincial gazette notices are non-standard notices and attract a variable price based on the number of pages submitted.

The pricing structure for National and Provincial notices which are submitted as **Extra ordinary submissions** will be charged at **R3000** per page.

## GOVERNMENT PRINTING WORKS - BUSINESS RULES

The **Government Printing Works (GPW)** has established rules for submitting notices in line with its electronic notice processing system, which requires the use of electronic *Adobe Forms*. Please ensure that you adhere to these guidelines when completing and submitting your notice submission.

### CLOSING TIMES FOR ACCEPTANCE OF NOTICES

1. The *Government Gazette* and *Government Tender Bulletin* are weekly publications that are published on Fridays and the closing time for the acceptance of notices is strictly applied according to the scheduled time for each gazette.
2. Please refer to the Submission Notice Deadline schedule in the table below. This schedule is also published online on the Government Printing works website [www.gpwonline.co.za](http://www.gpwonline.co.za)

All re-submissions will be subject to the standard cut-off times.

**All notices received after the closing time will be rejected.**

Government Gazette Type	Publication Frequency	Publication Date	Submission Deadline	Cancellations Deadline
National Gazette	Weekly	Friday	Friday 15h00 for next Friday	Tuesday, 12h00 - 3 days prior to publication
Regulation Gazette	Weekly	Friday	Friday 15h00, to be published the following Friday	Tuesday, 12h00 - 3 days prior to publication
Petrol Price Gazette	As required	First Wednesday of the month	One week before publication	3 days prior to publication
Road Carrier Permits	Weekly	Friday	Thursday 15h00, to be published the following Friday	3 days prior to publication
Unclaimed Monies (justice, labour or lawyers)	January / As required 2 per year	Any	15 January / As required	3 days prior to publication
Parliament (acts, white paper, green paper)	As required	Any		3 days prior to publication
Manuals	As required	Any	None	None
State of Budget (National Treasury)	Monthly	Any	7 days prior to publication	3 days prior to publication
Legal Gazettes A, B and C	Weekly	Friday	One week before publication	Tuesday, 12h00 - 3 days prior to publication
Tender Bulletin	Weekly	Friday	Friday 15h00 for next Friday	Tuesday, 12h00 - 3 days prior to publication
Gauteng	Weekly	Wednesday	Two weeks before publication	3 days after submission deadline
Eastern Cape	Weekly	Monday	One week before publication	3 days prior to publication
Northern Cape	Weekly	Monday	One week before publication	3 days prior to publication
North West	Weekly	Tuesday	One week before publication	3 days prior to publication
KwaZulu-Natal	Weekly	Thursday	One week before publication	3 days prior to publication
Limpopo	Weekly	Friday	One week before publication	3 days prior to publication
Mpumalanga	Weekly	Friday	One week before publication	3 days prior to publication
Gauteng Liquor License Gazette	Monthly	Wednesday before the First Friday of the month	Two weeks before publication	3 days after submission deadline
Northern Cape Liquor License Gazette	Monthly	First Friday of the month	Two weeks before publication	3 days after submission deadline
National Liquor License Gazette	Monthly	First Friday of the month	Two weeks before publication	3 days after submission deadline
Mpumalanga Liquor License Gazette	2 per month	Second & Fourth Friday	One week before	3 days prior to publication

**GOVERNMENT PRINTING WORKS - BUSINESS RULES****NOTICE SUBMISSION PROCESS**

3. Download the latest *Adobe* form, for the relevant notice to be placed, from the **Government Printing Works** website [www.gpwonline.co.za](http://www.gpwonline.co.za).
4. The *Adobe* form needs to be completed electronically using *Adobe Acrobat / Acrobat Reader*. Only electronically completed *Adobe* forms will be accepted. No printed, handwritten and/or scanned *Adobe* forms will be accepted.
5. The completed electronic *Adobe* form has to be submitted via email to [submit.egazette@gpw.gov.za](mailto:submit.egazette@gpw.gov.za). The form needs to be submitted in its original electronic *Adobe* format to enable the system to extract the completed information from the form for placement in the publication.
6. Each notice submission should be sent as a single email. The email should contain **all documentation relating to a particular notice submission**, each as a separate attachment:
  - 6.1. Electronically completed *Adobe* form, specific to the type of notice that is to be placed.
    - 6.1.1. For National *Government Gazette* or *Provincial Gazette* notices, the notices must be accompanied by an electronic Z95 or Z95Prov *Adobe* form
    - 6.1.2. The notice content (body copy) **MUST** be a separate attachment.
  - 6.2. Proof of Payment / Purchase Order: **Government Printing Works** account customer must include a copy of their Purchase Order. **Non-Government Printing Works** account customer needs to submit the proof of payment for the notice
  - 6.3. Where separate notice content is applicable (Z95, Z95 Prov and TForm 3, it should also be attached as a separate attachment. (See specifications below, point 11).
  - 6.4. Any additional notice information if applicable.
7. The electronic *Adobe* form will be taken as the primary source for the notice information to be published. Instructions that are on the email body or covering letter that contradicts the notice form content will not be considered. The information submitted on the electronic *Adobe* form will be published as-is.
8. To avoid duplicated publication of the same notice and double billing, Please submit your notice **ONLY ONCE**.
9. Notices brought to **GPW** by "walk-in" customers on electronic media can only be submitted in *Adobe* electronic form format. All "walk-in" customers with notices that are not on electronic *Adobe* forms will be routed to the Contact Centre where they will be assisted to complete the forms in the required format.
10. Should a customer submit a bulk submission of hard copy notices delivered by a messenger on behalf of any organisation e.g. newspaper publisher, the messenger will be referred back to the sender as the submission does not adhere to the submission rules.

**GOVERNMENT PRINTING WORKS - BUSINESS RULES****COPY (SEPARATE NOTICE CONTENT DOCUMENT)**

11. Where the copy is part of a separate attachment document for Z95, Z95Prov and TForm03
  - 11.1. Copy of notices must be supplied in a separate document and may not constitute part of any covering letter, purchase order, proof of payment or other attached documents.

The content document should contain only one notice. (You may include the different translations of the same notice in the same document).
  - 11.2. The notice should be set on an A4 page, with margins and fonts set as follows:

Page size = A4 Portrait with page margins: Top = 40mm, LH/RH = 16mm, Bottom = 40mm;  
Use font size: Arial or Helvetica 10pt with 11pt line spacing;

Page size = A4 Landscape with page margins: Top = 16mm, LH/RH = 40mm, Bottom = 16mm;  
Use font size: Arial or Helvetica 10pt with 11pt line spacing;

**CANCELLATIONS**

12. Cancellation of notice submissions are accepted by **GPW** according to the deadlines stated in the table above in point 2. Non-compliance to these deadlines will result in your request being failed. Please pay special attention to the different deadlines for each gazette. Please note that any notices cancelled after the cancellation deadline will be published and charged at full cost.
13. Requests for cancellation must be sent by the original sender of the notice and must be accompanied by the relevant notice reference number (N-) in the email body.

**AMENDMENTS TO NOTICES**

14. With effect from 01 October 2015, **GPW** will not longer accept amendments to notices. The cancellation process will need to be followed according to the deadline and a new notice submitted thereafter for the next available publication date.

**REJECTIONS**

15. All notices not meeting the submission rules will be rejected to the customer to be corrected and resubmitted. Assistance will be available through the Contact Centre should help be required when completing the forms. (012-748 6200 or email [info.egazette@gpw.gov.za](mailto:info.egazette@gpw.gov.za)). Reasons for rejections include the following:
  - 15.1. Incorrectly completed forms and notices submitted in the wrong format, will be rejected.
  - 15.2. Any notice submissions not on the correct *Adobe* electronic form, will be rejected.
  - 15.3. Any notice submissions not accompanied by the proof of payment / purchase order will be rejected and the notice will not be processed.
  - 15.4. Any submissions or re-submissions that miss the submission cut-off times will be rejected to the customer. The Notice needs to be re-submitted with a new publication date.



**GOVERNMENT PRINTING WORKS - BUSINESS RULES****APPROVAL OF NOTICES**

16. Any notices other than legal notices are subject to the approval of the Government Printer, who may refuse acceptance or further publication of any notice.
17. No amendments will be accepted in respect to separate notice content that was sent with a Z95 or Z95Prov notice submissions. The copy of notice in layout format (previously known as proof-out) is only provided where requested, for Advertiser to see the notice in final Gazette layout. Should they find that the information submitted was incorrect, they should request for a notice cancellation and resubmit the corrected notice, subject to standard submission deadlines. The cancellation is also subject to the stages in the publishing process, i.e. If cancellation is received when production (printing process) has commenced, then the notice cannot be cancelled.

**GOVERNMENT PRINTER INDEMNIFIED AGAINST LIABILITY**

18. The Government Printer will assume no liability in respect of—
  - 18.1. any delay in the publication of a notice or publication of such notice on any date other than that stipulated by the advertiser;
  - 18.2. erroneous classification of a notice, or the placement of such notice in any section or under any heading other than the section or heading stipulated by the advertiser;
  - 18.3. any editing, revision, omission, typographical errors or errors resulting from faint or indistinct copy.

**LIABILITY OF ADVERTISER**

19. Advertisers will be held liable for any compensation and costs arising from any action which may be instituted against the Government Printer in consequence of the publication of any notice.

**CUSTOMER INQUIRIES**

Many of our customers request immediate feedback/confirmation of notice placement in the gazette from our Contact Centre once they have submitted their notice – While **GPW** deems it one of their highest priorities and responsibilities to provide customers with this requested feedback and the best service at all times, we are only able to do so once we have started processing your notice submission.

**GPW** has a 2-working day turnaround time for processing notices received according to the business rules and deadline submissions.

Please keep this in mind when making inquiries about your notice submission at the Contact Centre.

20. Requests for information, quotations and inquiries must be sent to the Contact Centre **ONLY**.
21. Requests for Quotations (RFQs) should be received by the Contact Centre at least **2 working days** before the submission deadline for that specific publication.

## GOVERNMENT PRINTING WORKS - BUSINESS RULES

### PAYMENT OF COST

22. The Request for Quotation for placement of the notice should be sent to the Gazette Contact Centre as indicated above, prior to submission of notice for advertising.
23. Payment should then be made, or Purchase Order prepared based on the received quotation, prior to the submission of the notice for advertising as these documents i.e. proof of payment or Purchase order will be required as part of the notice submission, as indicated earlier.
24. Where there is any doubt about the cost of publication of a notice, and in the case of copy, an enquiry, accompanied by the relevant copy, should be addressed to the Gazette Contact Centre, **Government Printing Works**, Private Bag X85, Pretoria, 0001 email: [info.egazette@gpw.gov.za](mailto:info.egazette@gpw.gov.za) before publication.
25. Overpayment resulting from miscalculation on the part of the advertiser of the cost of publication of a notice will not be refunded, unless the advertiser furnishes adequate reasons why such miscalculation occurred. In the event of underpayments, the difference will be recovered from the advertiser, and future notice(s) will not be published until such time as the full cost of such publication has been duly paid in cash or electronic funds transfer into the **Government Printing Works** banking account.
26. In the event of a notice being cancelled, a refund will be made only if no cost regarding the placing of the notice has been incurred by the **Government Printing Works**.
27. The **Government Printing Works** reserves the right to levy an additional charge in cases where notices, the cost of which has been calculated in accordance with the List of Fixed Tariff Rates, are subsequently found to be excessively lengthy or to contain overmuch or complicated tabulation.

### PROOF OF PUBLICATION

28. Copies of any of the *Government Gazette* or *Provincial Gazette* can be downloaded from the **Government Printing Works** website [www.gpwonline.co.za](http://www.gpwonline.co.za) free of charge, should a proof of publication be required.
29. Printed copies may be ordered from the Publications department at the ruling price. The **Government Printing Works** will assume no liability for any failure to post or for any delay in despatching of such *Government Gazette*(s).

## GOVERNMENT PRINTING WORKS CONTACT INFORMATION

**Physical Address:**

**Government Printing Works**  
149 Bosman Street  
Pretoria

**Postal Address:**

Private Bag X85  
Pretoria  
0001

**GPW Banking Details:**

**Bank:** ABSA Bosman Street  
**Account No.:** 405 7114 016  
**Branch Code:** 632-005

**For Gazette and Notice submissions:** Gazette Submissions:

**For queries and quotations, contact:** Gazette Contact Centre:

**E-mail:** [submit.egazette@gpw.gov.za](mailto:submit.egazette@gpw.gov.za)

**E-mail:** [info.egazette@gpw.gov.za](mailto:info.egazette@gpw.gov.za)

**Tel:** 012-748 6200

**Contact person for subscribers:** Mrs M. Toka:

**E-mail:** [subscriptions@gpw.gov.za](mailto:subscriptions@gpw.gov.za)

**Tel:** 012-748-6066 / 6060 / 6058

**Fax:** 012-323-9574

## PROVINCIAL NOTICES • PROVINSIALE KENNISGEWINGS

## PROVINCIAL NOTICE 174 OF 2016

NOTICE IN TERMS OF SECTION 9(4)(a) OF THE KWAZULU-NATAL LAND ADMINISTRATION AND  
IMMOVABLE ASSET MANAGEMENT ACT, 2014  
(ACT NO. 2 OF 2014)

KINDLY TAKE NOTE that the Member of the Executive Council for Human Settlements and Public Works of KwaZulu-Natal, (hereinafter referred to as the "MEC"), hereby gives notice in terms of section 9(4)(a) of the KwaZulu-Natal Land Administration and Immovable Asset Management Act, 2014 (Act No. 2 of 2014) (hereinafter referred to as "the Act"), of the expropriation of a portion of the property described below, as contemplated in terms of the provisions of section 8 of the Act;

AND FURTHER TAKE NOTE that the said property –

1. is fully described as **Erf 760 Waterfall** measuring 3 ha in extent, with the expropriated portion measuring approximately **162 m<sup>2</sup>** in extent, situated in the Administrative District of KwaZulu-Natal and registered in the name of **The Eldorado Trust Trustees Registration Number IT 556/98** and currently held under Certificate of Registered Title No. **16138/2014** dated **22 May 2014**;
2. has the following rights: NIL;
3. is currently zoned: RURAL RESIDENTIAL 1;
4. in which the operations which are being carried on currently: NIL; and
5. consists of the following improvements: NIL;

AND FURTHER TAKE NOTE that if you are intending to claim compensation as a result of the expropriation you are invited to enter into negotiations with the MEC in this regard;

AND FURTHER TAKE NOTE that your attention is drawn to the provisions of section 9(5)(a) which provide that –

"An expropriation referred to in subsection (4) takes effect immediately on publication of the notice in the *Gazette* even though compensation payable in respect of such property has not been finally determined or paid."

An Expropriation Plan depicting the **approximate extent** of the expropriation on the affected property is available for inspection during office hours at the address provided below and a copy will be made available on request.

**Contact details:**

Head: Transport  
Private Bag X9043  
PIETERMARITZBURG  
3200

Telephonic Enquiries:	Mr L Dikwayo
Tel. No.:	(033) 355 0087
Fax No.:	(033) 345 8673
File ref.:	P255/3/2/131



MR R PILLAY, MPL

26/10/16

Member of the Executive Council of the Province of KwaZulu-Natal  
responsible for Human Settlements and Public Works

## PROVINSIALE KENNISGEWING 174 VAN 2016

### KENNISGEWING INGEVOLGE ARTIKEL 9(4)(a) VAN DIE KWAZULU-NATAL WET OP GRONDADMINISTRASIE EN DIE BESTUUR VAN ONROERENDE BATES, 2014 (WET NO. 2 VAN 2014)

NEEM ASSEBLIEF KENNIS dat die Lid van die Uitvoerende Raad vir Menslike Nedersettings en Openbare Werke van KwaZulu-Natal, (hierna verwys na as "die LUR"), hiermee kennis gee ingevolge artikel 9(4)(a) van die KwaZulu-Natal Wet op Grondadministrasie en die Bestuur van Onroerende Bates, 2014 (Wet No. 2 van 2014), (hierna verwys na as "die Wet"), van die onteiening van 'n gedeelte van die eiendom soos hieronder beskryf, soos bedoel ingevolge die bepalings van artikel 8 van die Wet;

EN NEEM VERDER KENNIS dat die vermelde eiendom –

1. ten volle beskryf word as **Erf 760 Waterfall** wat ongeveer 3 ha in omvang meet, met die gedeelte wat onteien is wat ongeveer 162 m<sup>2</sup> in omvang meet, geleë in die Administratiewe Distrik van KwaZulu-Natal en in die naam van **The Eldorado Trust Trustees Registrasienommer IT 556/98** geregistreer is en tans gehou word onder Sertifikaat van Geregisteerde Titelnommer **16138/2014** gedateer **22 Mei 2014**;
2. die volgende regte het: GEEN;
3. tans gesoneer is: LANDELIK RESIDENSIEEL 1;
4. waarop die bedrywighede tans uitgevoer word: GEEN; en
5. die volgende verbeterings bevat: GEEN;

EN NEEM VERDER KENNIS dat indien u van voorneme is om vergoeding te eis as gevolg van die onteiening, u uitgenooi word om in hierdie verband met die LUR in onderhandeling te tree;


EN NEEM VERDER KENNIS dat u aandag gevestig word op die bepalings van artikel 9(5)(a) wat bepaal dat –

"n Onteiening vermeld in subartikel (4) is onmiddellik van krag by publikasie van die kennisgewing in die *Koerant* al is vergoeding verskuldig met betrekking tot sodanige eiendom nie finaal bepaal of betaal nie."

'n Onteieningsplan wat die **geraamde omvang** van die onteiening op die geraakte eiendom beskryf is tydens kantoorure by die onderstaande adres beskikbaar vir inspeksie en 'n afskrif sal op versoek beskikbaar gemaak word.

#### Kontakbesonderhede:

Hoof: Vervoer	Telefoniese Navrae:	Mnr. L Dikwayo
Privaatsak X9043	Telno.:	(033) 355 0087
PIETERMARITZBURG	Faksno.:	(033) 345 8673
3200	Lêerverwysing:	P255/3/2/131



**MNR. R PILLAY, LPW**

Lid van die Uitvoerende Raad van die Provinsie van KwaZulu-Natal  
verantwoordelik vir Menslike Nedersettings en Openbare Werke

**ISAZISO NGOKWESIGABA 9(4)(a) SOMTHETHO WOKUPHATHWA KOMHLABA  
NEMPAHLA ENGENAKUSUSWA WAKWAZULU-NATALI, 2014  
(UMTHETHO NO. 2 KA 2014)**

UYAZISWA ukuthi iLungu loMkhandlu oPhethe elibhekele ezokuHlaliswa kwaBantu nemiSebenzi yoMphakathi KwaZulu-Natali (ngemuva kwalokhu elizobizwa "ngeLungu loMkhandlu oPhethe"), ngalokhu likhipha isaziso ngokwesigaba 9(4)(a) soMthetho wokuPhathwa koMhlaba neMphahla engenakuSuswa waKwaZulu-Natali, 2014 (uMthetho No. 2 ka 2014) (ngemuva kwalokhu ozobizwa "ngoMthetho"), ngenhloso yalo yokudla lo mhlaba ochazwe ngezansi, njengoba kuhlangozwe ngokwezinhlinzeko zesigaba 8 soMthetho;

FUTHI UYAZISWA ukuthi umhlaba okukhulunywa ngawo –

1. uchazwe ngokuphelele **njengeSiza 760 e-Waterfall** esilinganiselwa kumahektha ama-3 ubukhulu, ingxenye ezodliwa ilinganiselwa kuma-162 m<sup>2</sup> ubukhulu, esingaphansi kwesiFunda saKwaZulu-Natali futhi esibhaliswe egameni le-**The Eldorado Trust Trustees Registration No. IT 556/98** futhi okwamanje esingaphansi kwesiTifiketi seTayitela eliBhalisiwe No. 16138/2014 lamhla **zingama-22 kuNhlaba 2014**;
2. unala malungelo alandelayo: AWEKHO;
3. uklanyelwe lokhu: INDAWO YOKUHLALA ESEMAKHAYA 1;
4. imisebenzi eqhutshwa kuwona njengamanje: AYIKHO; futhi
5. uthuthukiswe kanje: AWUTHUTHUKISIWE;

FUTHI UYAZISWA ukuthi uma uhlose ukufuna inkokhelo ngenxa yokudliwa komhlaba uyamenywa ukuba uxoxisane neLungu loMkhandlu oPhethe mayelana nalokhu;

FUTHI UYANXUSWA ukuthi ubheke izinhlinzeko zesigaba 9(5)(a) ezihlinzeka ngokuthi –


"Noma yikuphi ukudliwa komhlaba okukhulunywe ngakho kwisigatshana (4) kuyokwenzeka ngokushesha ngemuva kokushicilelwa kwesaziso nakuba inkokhelo eyokhishwa mayelana nalowo mhlaba ingakanqunywa noma ingakakhokhwa."

Iputani yoMhlaba ozoDliwa ekhombisa **ubungako bomhlaba ozodliwa** emhlabeni othintekayo iyatholakala ukuze ihlolwe ngesikhathi somsebenzi ekhelini elihlinzekwe ngezansi futhi ikhophi iyotholakala uma icelwa.

**Imininingwane yokuxhumana:**

INhloko yoMnyango wezokuThutha  
Private Bag X9043  
PIETERMARITZBURG  
3200

Imibuzo ngocingo:	Mnuz. L Dikwayo
Inombolo yocingo:	(033) 355 0087
Inombolo yefeksi:	(033) 345 8673
Inkomba yefayela:	P255/3/2/131

  
MNU. R PILLAY 26/09/16

iLungu loMkhandlu oPhethe esiFundazweni saKwaZulu-Natali  
elibhekele ezokuHlaliswa kwaBantu nemiSebenzi yoMphakathi

## PROVINCIAL NOTICE 175 OF 2016



### KWAZULU-NATAL GAMING AND BETTING BOARD

#### NOTICE OF APPLICATIONS RECEIVED FOR

#### 1. REMOVAL OF BINGO BUSINESS TO OTHER PREMISES

In terms of Section 34 of the KZN Gaming and Betting Act No. 08 of 2010 read with Regulation 14 of the Regulations published under the KwaZulu-Natal Gaming and Betting Act, 2010 (Act No. 08 of 2010), notice is hereby given of the application in terms of Section 44 of the Act aforesaid to remove the below mentioned Bingo Business to other premises:

APPLICANT	CURRENT PREMISES	PROPOSED PREMISES
<b>Shockproof Investments 96 (Pty) Ltd t/a Go Bingo</b>	61 Boshoff Street, Pietermaritzburg	Shop 7A & 8, Invesco Centre, Corner Armitage & Chatterton Roads, Pietermaritzburg

#### 2. ACQUISITION OF FINANCIAL INTEREST IN THE LICENSED SITE

In terms of Section 54 of the KZN Gaming and Betting Act, 2010 (Act No.8 of 2010) read with Regulation 14 of the Regulations published under the KZN Gaming and Betting Act, 2010 (Act No.8 of 2010), notice is hereby given of the application to acquire a financial interest in Type "A" Site Operator Licensee received from the applicant mentioned below:

APPLICANT	PERCENTAGE INTEREST SOUGHT	LICENSEE	ADDRESS	ROUTE OPERATOR
1. Wayne Farndell and Adrian Farndell t/a Mustang On The Bay	100%	Jaco Marchell Koortzen t/a Mustang Restaurant.	Shop 1 Portal Building, Tuzi Gazi Waterfront, Richards Bay	Luck At It KZN (Pty) Ltd

#### 3. Public inspection of application

The above mentioned applications will, subject to any ruling by the Board to the contrary in accordance with the provisions of section 34 of the KwaZulu-Natal Gaming and Betting Act, 2010 (Act No. 08 of 2010), be open for public inspection at the offices of the Board at the address mentioned below for the period from **20 October 2016 to 17 November 2016**.

The KZN Gaming & Betting Board  
Ground Floor (South Tower)  
Room G135  
Natalia Building  
330 Langalibalele Street  
PIETERMARITZBURG, 3201

#### 4. Invitation to lodge representations

Interested persons are hereby invited to lodge any representations in respect of the application by no later than **16:00 on 17 November 2016**. Representations should be in writing and must contain at least the following information:

- (a) The name of the applicant to whom the representations relate
- (b) The ground(s) on which representations are made.
- (c) The name, address and telephone number of the person submitting the representations.
- (d) An indication as to whether or not the person making the representations wishes to make oral representations when the Board hears the application.

Any representations that do not contain all of the information referred to in paragraph 3 above, will be deemed not to have been lodged with the Board and will not be considered by the Board. Representations should be addressed to:

The Chief Executive Officer  
KwaZulu-Natal Gaming and Betting Board  
Private Bag X9102  
PIETERMARITZBURG  
3200

or faxed to: (033) 3427853.

## PROVINSIALE KENNISGEWING 175 VAN 2016



## KWAZULU-NATAL DOBBELARY EN WEDDERY RAAD

## 1. KENNISGEWING VAN DIE AANSOEK ONTVANG IS VIR DIE HERVESTIGING VAN 'N OPERATEUR SITE LISENSIE

In terme van Artikel 34 van die KZN Dobbelary en Weddery (Wet No. 08 van 2010) saamgelees met regulasie 14 van die onder die KwaZulu-Natal Wet op Dobbelary en Weddery, 2010 (Wet No. 08 van 2010) gepubliseer Regulasies, word hierby kennis gegee van die aansoeke in terme van Artikel 44 van die Bingo Sake verwyder om 'n ander perseel. Die volgende is die naam en adres van die applikant:

APPLIKAANT	HUIDIGE GEBOU	VOORGESTELDE GEBOU
Shockproof Investments 96 (Edms) Bpk t/a Go Bingo	61 Boshoff Street, Pietermaritzburg	Shop 7A & 8, Invesco Centre, Corner Armitage & Chatterton Roads, Pietermaritzburg

## 2. FINANSIELE BELANGSTELLINGS IN 'N LISENSIE TE VERKRY

In terme van Artikel 54 van die KZN Dobbelary en Weddery, 2010 (Wet No.8 van 2010) saamgelees met Regulasie 14 van die onder die KZN Dobbelary en Weddery, regulasies 2010, kennisgewing word hiermee gegee van die aansoeke om 'n finansiële belang in 'n Site Operateur Lisensiehouer te bekom ontvang van die onder gedemde aansoeker

APPLIKAANT	PERSENTASIE BELANG GEVRAAGDE	LISENSIE	ADRES	ROETE OPERATEUR
1. Wayne Farndell and Adrian Farndell t/a Mustang On The Bay	100%	Jaco Marchell Koortzen t/a Mustang Restaurant.	Shop 1 Portal Building, Tuzi Gazi Waterfront, Richards Bay	Luck At It KZN(Edms) Bpk

## 3. Openbare inspeksie van aansoek

Die aansoek lê, behoudens enige teenstrydige reëling deur die raad in ooreenstemming met die bepalings van artikel 34 van die KwaZulu-Natal Dobbelary en Weddery Wet, 2010 (Wet No. 08 van 2010), vir openbare inspeksie ter insae by die kantoor van die Raad by die ondergemelde adres vir die tydperk van **20 Oktober 2016 tot 17 November 2016**.

KwaZulu-Natal Dobbelary en Weddery Raad  
Grondvloer (Suid Toring)  
Kamer G135  
Natalia Gebou  
Langalibalele straat 330  
Pietermaritzburg  
3200

## 4. Uitnodiging om vertoë te rig

Belanghebbende persone word hierby uitgenooi om enige vertoë ten opsigte van die aansoeker te rig teen nie later as **16:00 op 17 November 2016**. Vertoë moet skriftelik geskied en moet minstens die volgende inligting bevat:

- Die naam van die aansoeker waarop die vertoë betrekking het;
- Die grond(e) waarop die vertoë berus;
- Die naam, adres en telefoonnommer van die persoon wat die vertoë rig en
- 'n Aanduiding of die persoon wat die vertoë rig ook mondelikse vertoë wil rig, aldan nie, wanneer die raad die aansoek aanhoor.

Enige vertoë wat nie al die besonderhede bevat wat in paragraaf 3 vermeld word nie, sal geag word nie by die raad ingedien te wees nie en sal nie deur die raad oorweeg word nie.

Vertoë moet gerig word aan:

Die Hoof- Uitvoerende Beampte  
KwaZulu-Natal Dobbelary en Weddery Raad  
Private sak 9102  
Pietermaritzburg  
3200

Of per faks gestuur word na: (033) 342-7853



### IBHODI YEZOKUGEMBULA YAKWAZULU-NATALI

#### ISAZISO NGEZICELO EZAMUKELIWE

#### 1. NGOKUSHINTSWA KWENDAWO YOKUSEBENZELA YEBHISINISI LEMIDLALO YEBINGO

Ngokwesigaba 34 somthetho wezokuGembula waKwaZulu-Natali, (uMthetho No. 08 ka 2010 sifundwa nesigaba 14 soMthethonqubo ngaphansi koMthetho wezokuGembula waKwaZulu-Natali, (uMthetho No. 08 ka 2010), ngalokhu lapha kunikezwa isaziso ngesicelo ngaphansi kwesigaba 44 ngokushintswa kwendawo yokusebenzela. Ngenzansi igama lenkampani efake isicelo:

MFAKISICELO	INDAWO YOKUSEBENZELA YAMANJE	INDAWO OKUZOTHUTHELWA KUYONA
<b>Shockproof Investments 96 (Pty) Ltd t/a Go Bingo</b>	61 Boshoff Street, Pietermaritzburg	Shop 7A & 8, Invesco Centre, Corner Armitage & Chatterton Roads, Pietermaritzburg

#### 2. SOKUHLOMULA NGOKWEZIMALI KUMNINI WELAYISENSI

NgokweSigaba 54 Somthetho wezokugembula nokuBheja, 2010 (uMthetho No.8 ka 2010) ufundwe kanye nomthethonqubo 14 weMithethonqubo eshicilelwe ngaphansi komthetho wokugembula nokuBheja, 2010 (uMthetho No.8 ka 2010), kukhishwa isaziso ngesicelo zokuhlomula ngokwezimali kuhlobo lwe "A" lwelayisensi esifakwe ngumfakisicelo obabalulwe ngezansi:

UMFAKISICELO	ISILINGANISO SOMHLOMULO	UMNINI WELAYICENSI	IKHELI	UMNIKAZI WEMISHINI OGUNYAZIWE
1. Wayne Farndell and Adrian Farndell t/a Mustang On The Bay	100%	Jaco Marchell Koorzen t/a Mustang Restaurant.	Shop 1 Portal Building, Tuzi Gazi Waterfront, Richards Bay	Luck At It KZN (Pty) Ltd

#### 3. Ukuhlolwa kwezicelo ngumphakathi

Lezi zicelo ezibalulwe ngenhla, kuye ngokuhambisana nanoma yisiphi isinqumo seBhodi esiphikisayo ngokwezinhlinzeko zesigaba 34 soMthetho wezokuGembula waKwaZulu-Natali ka2010 (uMthetho No. 08 ka 2010), izicelo zizokwazi ukubonwa ngumphakathi emahhovisi eBhodi kuleli kheli elibhalwe ngezansi esikhathini esisukela kumhla zingu **20 kuMfumfu 2016** kuya mhla zingu **17 kuLwezi 2016**.

KwaZulu-Natal Gaming and Betting Board  
Ground Floor (South Tower)  
Room G135  
Natalia Building  
330 Longalibalele Street  
PIETERMARITZBURG  
3201

#### 4. Isimemo sokwenza izethulo

Abantu abanentshisekelo bayamenywa ukuba benze izethulo lungakadluli mhla zinga **17 kuLwezi 2016** ngaphambi **kwehora lesine ntambama**. Izethulo kufanele zibhalwe futhi zibe naleminingwane elandelayo:

- Igama lomfakisicelo izethulo eziqondene naye;
- Izizathu izethulo ezenziwa ngaphansi kwazo;
- Igama, ikheli kanye nenombolo yocingo yomuntu oletha izethulo; kanye;
- Nokubalula ukuthi umuntu owenza izethulo ufisa ukwenza izethulo ngomlomo uma iBhodi isilalela isicelo.

Noma iziphi izethulo ezingaluqukethe lonke lolu lwazi olubalulwe endimeni 3 ngenhla zizothathwa ngokuthi azikaze zethulwe kwiBhodi futhi iBhodi angeke izicubungule.

#### Izethulo kufanele zithunyelwe ku:

The Chief Executive Officer  
KwaZulu-Natal Gaming and Betting Board  
Private Bag X9102  
PIETERMARITZBURG  
3200

noma zithunyelwe ngesikhahlamezi kule nombolo: (033) 3427853





**transport**

Department:  
Transport  
Province of KwaZulu-Natal

**GAZETTE**

LGKZNG41-2016-  
OCT

REGION: ALL

- |   |   |
|---|---|
| <p>1) <b>Application Number:</b> APP0050539</p> <p>3) <b>Applicant:</b> GI SHELEMBE<br/><b>ID NO.</b> 8011045216081<br/><b>Association:</b> MAFAKATHINI HAZA MGWAGWA TAXI ASSOC.</p> <p>5) <b>Existing Licence Holder:</b> ZE SHELEMBE<br/><b>ID NO.</b> 4102065430084</p> <p>7) <b>Type of application:</b> DECEASED TRANSFER</p> <p>9) <b>Vehicle Type:</b> NOT AVAILABLE</p> <p>11) <b>Region:</b> UMGUNGUNDLOVU</p> | <p>2) <b>Gazette Number:</b> LGKZNG41-2016-OCT</p> <p>4) <b>Applicant Address:</b><br/>P O BOX 8547 MERRIVALE<br/>HOWICK<br/>KWA-ZULU NATAL<br/>3291</p> <p>6) <b>Existing Licence Holder Address:</b><br/>P O BOX 308<br/>MERRIVALE<br/>KWAZULU NATAL<br/>KWA-ZULU NATAL<br/>3291</p> <p>8) <b>Operating Licence Number:</b> LKNKZN0119819</p> <p>10) 1 X 15 (SEATED) + 0 (STANDING)</p> |
|---|---|

**12.1** 4. MGWAGWA-PIETERMARITZBURG

INBOUND:  
From(original):Mgwagwa Silinto P390-P402(KPV0014)  
To (Destination): Hossen Haffejee (Berg) strRank No.3-Paton tp James(KPC0026)

ROUT: P390,D1129(to Dulela-KPV0021),return D1129 P390,KwaShifu(KPH0069),P390, Chris Hani,MR135,R103,Zeederber,N3,Town Bush,Chatterton Boshoff,Langalibalele,Ritief, Hossen Haffejee(Berg)

OUTBOUND:  
From (Original): Hossen Haffejee(Berg) Str Rank No.3-Paton to James (KPC0026)  
TO (Destination): Mgwagwa-Silinto P390-P402(KPV0014)

ROUT :Hossen Haffejee(Berg)Str Masukwana (East), Church, Greytown.N3,Zeederberg,R103,MR135,Chris Hani,KP390 KwaShifu (KPH0069),P390,D1129(to Dulela-KPV0021), return D1129,P390

ALTERATE ROUTINGS

INBOUND:  
A: P390,D1129 (to Dulela-KPV0021), return D1139,P390 KwaShifu (KPH0069),P390,Chris Hani,MR139,R103,Zeederberg,N3, Cedara Interchange, N3,Hilton College Interchange,N3,Town Bush,Chatterton, Boshoff,Langalibalele, Ritief,Hossen Haffejee(Berg)



## transport

Department:  
Transport  
Province of KwaZulu-Natal

## GAZETTE

LGKZNG41-2016-  
OCT

REGION: ALL

- |  |   |
|--|---|
| <p>1) <b>Application Number:</b> APP0081380</p> <p>3) <b>Applicant:</b> TM SIMELANE<br/><b>ID NO.</b> 8310205972081<br/><b>Association:</b> MADADENI TAXI OWNERS ASSOCIATION</p> <p>5) <b>Existing Licence Holder:</b> MP SIMELANE<br/><b>ID NO.</b> 5404035368082</p> <p>7) <b>Type of application:</b> DECEASED TRANSFER AND NEW OPERATING LICENCE</p> <p>9) <b>Vehicle Type:</b> MINIBUS TAXI</p> <p>11) <b>Region:</b> AMAJUBA</p> | <p>2) <b>Gazette Number:</b> LGKZNG41-2016-OCT</p> <p>4) <b>Applicant Address:</b><br/>P.O BOX169<br/>NEWCASTLE<br/>KWAZULU-NATAL<br/>2940</p> <p>6) <b>Existing Licence Holder Address:</b><br/>P O BOX 60832<br/>MADADENI<br/>MADADENI<br/>KWA-ZULU NATAL<br/>2951</p> <p>8) <b>Operating Licence Number:</b> LKNKZN0118560</p> <p>10) 1 X 9-16 (SEATED) + 0 (STANDING)</p> |
|--|---|

### 12.1 ROUTE 1

#### MADADENI TO NEWCASTLE

From KwaHofina eCanan Section new settlement housing and the riverside proceed straight on road between Section 3 and Riverside Housing at four way stop proceed straight via Methodist Church via Section 1 Clinic and Taxi Rank, turn right at Section 1 rank proceed straight, turn left at KwaMavuso Corner house proceed straight, turn left at Lutheran Church proceed straight, turn right Embongolweni Church, via BP Garage, via Amajuba District Office Ikhwezi Section and via SAPS Station Madadeni at Robot, turn right to Ingagane intersection, turn right at the robot crossing Ingagane River via Railway Station Matukusa New Township at Keyway Motors (Matukusa) robot proceed straight via Railway Station Karbochem, turn left enter Road N11 and turn right into Allen Street to Newcastle, via Arbor Park Town Houses, proceed on Allen Street enter Newcastle, turn left at Kirkland Street, turn right at Voortrekker Street proceed straight across Terminus Street Taxi Rank. Return with the same route to Madadeni Township.

OR

Turn right at Keyway Motors robot into Albert Wessels Road via Emabhodini (Newcastle Textile Industries and heavy engineering industry. Proceed straight via Engine Garage. Via Four way stop proceed straight, turn right at robot via Kardbro Testing Station, turn right enter Hardwick Street, turn left at Kings Hotel into Harding Street proceed straight, turn right at BP Garage and Brad lows Furnishers, into Allen Street proceed straight, turn left at Kirkland Street, turn right into Voortrekker Street proceed straight across Terminus Street enter Newcastle approved Taxi Rank. Return with same route to Madadeni Township.

### 12.2 ROUTE 2

From Madadeni Library and Community Hall, turn left via Beer Wholesale, turn right at robot, and proceed via Amajuba College via Magistrate Office.

OR

From Madadeni Library, turn right to Road intersection between Section 2 and 3, turn left via KwaSbali Tavern (between 2 and 3), turn left Methodist Church, proceed via Section 1 Clinic via Khuzani Shopping Centre, proceed straight via BP garage, via Amajuba District Municipality Office, via Ikhwezi Section/Police Station, Turn right at Robot, turn right to Ingagane Road intersection. Turn right at the robot crossing Ingagane River; via Matukusa New Township at Keyway Motors (Matukusa) robot proceed straight via Railway Station Karbochem. Turn left enter Road N11 and right into Allen Street to Newcastle via Arbor Park Town houses, proceed on Allen Street enter Newcastle. Turn left at Kirkland Street, turn right at Voortrekker Street proceed across Terminus Street enter approved Newcastle Taxi Rank. Return with the same route to Madadeni Township.



## transport

Department:  
Transport  
Province of KwaZulu-Natal

## GAZETTE

LGKZNG41-2016-  
OCT

REGION: ALL

12.3	<p><b>ROUTE 3</b></p> <p>From Madadeni High School turn right at eMatsheni Amhlophe via eNyokeni Section 3, turn left Vodacom Containers via Bhelukuphiwa Restaurant, left at eHashini Stop via St John Church, turn right towards Shoprite Centre, right at Clinic No.7, via KwaSbali Tavern, turn left at Methodist Church, via Clinic No.1 at Section 1 via Section1, turn left at BP Garage, via Amajuba Municipality Office, via Ikhwezi Section, via Madadeni Police Station, turn right at robot, right at Ingagane intersection Robot, enter Road 0483 from Utrecht, Osizweni to Newcastle, turn right at Keyway Motors to Emabhodi, via Protection Service turn enter right Allen Street at keyway Motors proceed straight, via Railway Station via Karbochem off-ramp turn left enter N11, turn right at Allen Street to Newcastle, proceed on Allen Street, turn left at Kirkland Street, turn right at Voortrekker Street, proceed across Terminus Street enter approved Newcastle Taxi Rank. Return with same route to Madadeni Township.</p> <p>OR</p> <p>ALTERNATE: ROUTE 3</p> <p>Starting point same as above but at Keyway Motors proceed straight, via Railway Station, via Karbochem off-ramp, turn left enter N11, Turn right at Allen Street to Newcastle, proceed straight via Arbor Park Suburbs proceed along Terminus Street enter Newcastle approved Taxi Rank. Return same route to Madadeni Township.</p>
12.4	<p><b>ROUTE 4</b></p> <p>From KwaBester (turn off to Iscor), via Hostel, via Egesini, right at road intersection, right at Zenzele T-junction (between 4 and 5), via Wall to Wall shop, via Surgery, via Ezincwadini, via Mazibuye Testing Station, left of right via Amajuba College, via Magistrates Office, via Police Station, turn right at Ingagane Intersection and robot. At Keyway Moors proceed straight via Railway Station, via Karbochem, turn left or enter N11 Road, turn right at Allen Street, via Arbor Park, Police Station/Newcastle High School, turn left at Kirkland Street, turn right at Voortrekker Street proceed across Terminus Street enter approved Newcastle Taxi Rank. Return with same route to Madadeni Township.</p> <p>OR</p> <p>From bester Stop T-disjunction (Iscor PTY LTD), turn off. Turn left at eMatsheni Amhlophe proceed straight via Old KZT Depot, via World of Praise Church, turn right at T-junction, turn left at Robot Beer Wholesale, Enter road between Section 2 East and Section 5 West, turn right proceed on road, via Section 5, Amajuba College, Magistrates Office and Police Station proceed to Ingagane T-Junction, turn right to Ingagane intersection. At Kewway Motors (Matukusa) robot proceed straight via Railway Station Karbochem, turn left enter Road 11 and turn right into Allen Street to Newcastle. Via Arbor Park Town houses, proceed on Allen Street enter Newcastle, turn left at Kirkland Street, turn right at Voortrekker Street proceed across Terminus Street enter approved Newcastle Taxi Rank. Return with same route to Madadeni Township.</p>
12.5	<p><b>ROUTE 5</b></p> <p>From Zenzele Shopping Centre, turn right at Madadeni Hospital, turn left at Thokoza Shopping Centre, turn right at School for Deaf, turn left Clinic No.5, Section5, via Ntobeko L. P. School, turn left or right Amajuba College, via Magistrate Office, via Police Station, Turn right to Ingagane intersection, turn right at the robot crossing Ingagane River, via Matukusa new Township. At keway Motors (Matukusa) robot turn right at intersection between 5 and 2 towards Beer Wholesale, turn left at robot, proceed. Turn left at Clinic 3 Section 3 via KwaSibali tavern, Turn left at Methodist, via Section I, via Amajuba District Office, via Khuzani Shopping Center, left at BP Garage, via Magistrate via Amajuba District, via Ikhwezi Section, turn right at Madadeni Police Station robot, proceed straight turn right into P483 road to Matukusa new settlement (pick and drop) proceed straight, turn at Keway Motors into Asiphephe Road proceed straight enter Albert Wessels drive to Newcastle Textile Industries offload and load all around Textile Industries or return with same route to Madadeni approved taxi Rank.</p> <p>OR</p> <p>Proceed turn left at Clinic 3 Section 3 via KwaSbali Tavern, left at Methodist, via Section 1, via Amajuba District Office, via Khuzani Shopping Center, left at BP Garage via Magistrates Office via Amajuba District via Ikhwezi Section, right at Madadeni Police Station robot, proceed to Newcastle or return with same route to approved Checkers Taxi Rank.</p>



## transport

Department:  
Transport  
Province of KwaZulu-Natal

## GAZETTE

LGKZNG41-2016-  
OCT

REGION: ALL

12.6	<p><b>ROUTE 6</b></p> <p>From Brewery (Sorgum Beer) Town Miles Tavern (KwaMsimango), turn left at Brewery, via Ithala Industrial site at Section 6, turn right across road Moyomuhle Taxi Rank, Turn right at KwaDlamini Corner House between Hospital and Section 6, proceed straight, turn left Zenzele Shopping Center at Section 5, proceed between Section 5 and Madadeni Hospital. Turn right at road intersection Short Homes. Via Cripple Centre via Education (Office Circuit Office) road between Section 5 opening veld, via Amajuba Technology Centre, left enter road from old KZT depot, Beer Wholesaler, via Amajuba College, via Magistrate Office proceed straight to Ingagane River, via Matukusa new Township. At Keway Motors (Matukusa) robot proceed straight via Railway Station, Karbochem, turn left enter road N11 and return right into Allen Street to Newcastle, via Arbor Park Town Houses, proceed on Allen Street enter Newcastle, turn left at Kirkland Street, turn right at Voortrekker Street, proceed across Terminus enter approved Newcastle Taxi Rank. Return with same route to Madadeni Township.</p>
12.7	<p><b>ROUTE 7</b></p> <p>From N Section Taxi Rank KwaNyembe, turn right enter P Section enter road from P1 Stop, via Post Box, turn left at Stafford Clinic or right. Turn right enter M Section. Turn right at road intersection via Dedangifunde High School, turn left Muzikayise Junior Primary, turn right enter L Section straight turn left on road between Section 7 and Section 6 to Madadeni Brewery via Virginia Supermarket, via Madadeni Light Industries, via Binda Hardware Moyomuhle Taxi Rank and Community Centre. At robot turn right enter Main Road P483 from Newcastle to Osizweni, Buffalo flats and Utrecht to Newcastle at Ingagane robot cross-over Ingagane River turn left at Keyway Motors robot into Asiphephe Road enter Albert Wessels Road. Via light and textile Industries eMabhodini to Newcastle via Protection Service turn right Allen Street proceed turn left at Kirkland Street, turn right at Voortrekker Street proceed across Terminus Street, enter approved Newcastle Taxi Rank. Return with same route to Madadaeni Township.</p>
12.8	<p><b>Route 8</b></p> <p>From R-Section Taxi Rank R826 House right, enter road between R-Section and Section 6, turn left Rasta Pazza Shop, straight, via Zenzele Shopping Complex, via Madadeni Hospital, turn right at intersection, via Cripple Centre and via Circuit Office, via Amajuba Technology Centre, turn left enter Section 2, via Amajuba College, via Magistrates Offices and Madadeni Police Service, turn left at Ingagane intersection robot Road 483, via Matukusa new settlement, at Amatukusa robot, turn right into Asiphephe Road, proceed straight enter Albert Wessels Road, via Emabhodini Textile and Light Industries.</p> <p><b>ALTERNATIVE ROUTE</b></p> <p>From Egesini Section 7 R via Khulakahle Creche, via Mcebowlwazi Primary School, turn right at Mcebowlwazi Primary School, turn left at L Post Office Box, turn left at House L597, turn right at Mazulu High School, turn left at Zenzele Supermarket, via Madadeni Hospital, turn right at road intersection, via Cripple Centre, via Education Circuit Office, via Amajuba Technology, turn left, enter Section 2 road, via Amajuba College, via Magistrates Office and SAPS Station, proceed straight, via Ikhwezi Station, turn right at Asiphephe Road, eneter Albert Wessels Road, via Amabhodini proceed straight, via Protection Services, turn right, enetr Allen Street, proceed straight, turn left at Kirkland Street, turn right at Voortrekker Street, proceed across Terminal Street, enter Newcastle Approved Taxi Rank and return with same route to Madadeni Section</p>
12.9	<p><b>ROUTE 9</b></p> <p><b>LISTER FARM/SIZANANI SCHOOL</b></p> <p>Gravel Road, via Sizamokuhle Primary, via Family Pack Store, turn right straight, across the Theku River/Buthelezi Shop 1087, Via Hloniphani Rest on the right, enter P 1 Section (MTN Arial) Buhlebomshado Shop, turn left at Mkhulukhulu Store, turn right at Kusakusa/Something XM Section, via Eyakho Complex go straight via Ekuphakameni Store, turn left at Lokothwayo Brick Blocks, turn right at Ekhamduze Liquor Store L Section, via Madoda Butchery and Café Enterprise, turn right at Madadeni Brewery via Virginia Supermarket, via Madadeni Light Textile Industries, via Binda Building Material Supply Store, straight Moyomuhle Taxi Rank via Community Centre. At robot turn right enter main road from Newcastle to Osizweni Utrecht- straight across Ingagane River robot to the next robot via Keyway Motors, return right to Albert Wessels Drive or straight, via Railway Station Karbochem off-ramp, turn left enter N11 about 1 kilometer drive turn right into Allen Street, via Arbor Park straight into Town (Allen Street) turn left at Kirkland Street, turn right an drive across street enter approved Newcastle Taxi Rank.</p>



## transport

Department:  
Transport  
Province of KwaZulu-Natal

## GAZETTE

LGKZNG41-2016-  
OCT

REGION: ALL

<b>12.10</b>	<p><b>ROUTE 10</b></p> <p><b>JOBSTOWN / EMASONDEZA ROUTE</b></p> <p>From Kwadanisa stop Jobstown, turn right on Road D1335, Via Zuka Trust Farm, turn left Jobstown School and Isikhalsezwe S. Primary School, proceed across Theku River, via Maskraal proceed straight, enter Section Madadeni, turn right at Iscor Hostel, via Iscor Hostel (Ingqayi Hostel) proceed straight turn left at eMatsheni Amhlophe, turn right at corner house KwaMdlalose proceed straight turn left Shoprite Checkers enter Checkers approved Taxi Rank off-load and return with same route to Masondeza.</p> <p><b>ALTERNATIVE ROUTE</b></p> <p>From KwaMdlalose corner house proceed straight via Checkers Shopping Center, via Section 3 Clinic, turn right at road intersection proceed straight via KwaSibali turn left at Methodist Church proceed straight via Section 1 Taxi Rank via Ekhezani, via Embongolweni, via BP Garage, via Ikhwezi Section, via Madadeni Police Station at the robot turn left proceed straight enter Magistrate and Welfare Office parking and load / offload. Return the same route to Madadeni Checkers.</p>
<b>12.11</b>	<p><b>ROUTE 11</b></p> <p><b>SIBHASHA (KILBARCHAN)</b></p> <p>From Newcastle Taxi Rank, turn left into Terminus Street, Turn right at Voortrekker Street, turn left at Kirkland Street, and turn right at Allen Street.</p> <p>OR</p> <p><b>ALTERNATIVE</b></p> <p>From Newcastle Taxi Rank, turn right at Terminus Street, turn left at Sutherland Street, turn left at Hospital via Provincial Hospital Newcastle Prison turn right into Allen Street, proceed turn right into N11 Ladysmith Road, turn right to Indian Village return same route across N11, left into Kilbarchen Village, turn left at 4th Avenue return same route turn left into Ingagane Road, turn left to Kilbarchen Golf Club return same route turn left, at Buthelezi Street via Old PowerStation. Proceed straight into Ingagane Township; turn left into Ingagane Club into 3rd Avenue at Ingagane Township Office return with same route to Madadeni.</p> <p>OR</p> <p><b>ALTERNATIVE ROUTE</b></p> <p>From Newcastle Taxi Rank proceed across Terminus Street, turn left at Voortrekker Street, turn right at Kirkland Street, proceed straight turn left at Sutherland Street via Pick 'N Pay Shopping center via Technikon SA. Turn left at Hospital Street proceed straight turn right Allen Street via Arbor Park Suburb, turn left enter N11 turn right into P483 Road to Madadeni, Osizweni and Utrecht, turn right Karbochem via Karbochem proceed straight via Roy Point Cemetery, proceed straight enter Vezibuhle Settlement (known as Empongpongweni) return with the same route to Newcastle approved Taxi Rank.</p> <p><b>ALTERNATIVE TO ROUTE 11</b></p> <p>Turn right to Ballangeigch and return and turn left to Vezibuhle</p>



## transport

Department:  
Transport  
Province of KwaZulu-Natal

## GAZETTE

LGKZNG41-2016-  
OCT

REGION: ALL

12.12	<p><b>ROUTE 12</b></p> <p><b>FROM MADADENI TO OSIZWENI TOWNSHIP</b></p> <p>From Magistrate Office, Madadeni Township, turn left enter road between Section 2 and Municipality Offices. Turn right at BP Garage; proceed straight via Imbongolweni Church, via Khuzani Shopping Centre via Methodist Church. Sections 1 proceed straight at four way stop on road between riverside houses and Section 3 turn right at KwaMaboya. Via eHashini stop. Via St Hohn Church, turn right at Checkers Shopping Center via Clinic Section 3, turn left at Clinic, and proceed via Madadeni Library, via Beer Wholesale Depot, via Mazibuye Testing Station. Proceed straight, at Zenzele Shopping Center, turn right and turn left via Madadeni Hospital road between Section 6 and Madadeni Hospital, turn left at Amazulu High School, turn right at road intersection (road between Section 6 and section7), via Madoda Shopping Enterprise, turn right at Madadeni Brewery via Moyomuhle Taxi Rank, turn left at the robot enter road to Osizweni and Utrecht via nine mile stop, via Blaaubosch area, turn right at Empangeni, turn left enter Osizweni Township (South), proceed straight via Qhubimfundo S. P. School and via Xolani High School. Turn right at KwaMashu stop. Turn left at Mphazima Restaurant and Hlanganani Shopping Centre, proceed straight, turn right at road intersection via Osizweni Business are, via Post Office (Osizweni) and S.A.P.S. Station, turn left proceed straight to Top Tank, turn left KwaMbhoko (Sand Supply Depot) via Long Homes Housing, turn right at Matsheketsheeni Section, via Kwa Bob Shopping Centre, and Maskophasini, turn left at Depot. On the third road from Khuzani Shopping Centre, turn right via KwaMakhanya Shopping Center, turn right at Kwa Vilakazi corner house, via 5 Star Centre and Fire Station Osizweni, turn right at T.V. Liquor Store. Proceed Straight via Kakalaspán Area (rural area) via Millenium Cash Store. Empompini return same route to Madadeni Township.</p>
12.13	<p><b>ROUTE 13</b></p> <p><b>IMPONDO/BAHLOKAZI</b></p> <p>From Newcastle approved Taxi Rank, turn right at Terminus street, turn left at Gurtherland Street, turn right at Scotts Street, via Pick'n Pay Shopping Centre, proceed straight via Capricorn Hotel, enter Boundary Street at Lenoxton Township, proceed via Caltex Garage (Petrol), via Richview Civic Hall, via Bab's Scrap yard, via Ncandu Combined School, turn left at Chemsford Road, via Farmers Association Auction Sale, turn right to Road D502 to Ekuseni Youth Development Centre, enter Chemsford Road, proceed straight. At Chemsford Dam, turn right into Road R621 to Bahlokazi High School. Return with the same Road R621 from Haigh School via Chemsford Water Works. Return with the same route from Gijima School R621, turn right at Chemsford Dam. Return with the same route to Newcastle approved Taxi Rank.</p>
12.14	<p><b>ROUTE 14</b></p> <p><b>MADADENI TO NEWCASTLE</b></p> <p>From P1 Section 7(P) proceed straight to Kwamakhulukhulu Supermarket, turn left at the corner proceed straight, turn right Engulubeni or Kusakusa enter M-Section 7, via Eyakho Shopping Complex proceed straight via Ekhamduze Store, turn left at Lokothwayo Brick &amp; Tile Supply, turn right at EkhamduzeLiquor Store enter L Section proceed, straight turn right, at intersection, enter road between Section 7 (L0 and Section 6, turn left proceed straight, via Amazulu High School, turn left at Eyethu Motors Spares. Proceed straight on road between Madadeni Hospital and Section 6, turn left at Zenzele Shopping Centre enter road between Section 5 Madadeni Hospital, proceed straight turn right enter road Section 5 and open veld, via Cripple Centre, via Circuit Office, via Amajuba Technology Centre proceed straight turn left, via Amajuba College, via Magistrates Office, via Madadeni Police Station proceed straight across robot, turn right on P483 road, to Newcastle, via Matukusa new settlement, turn right Keyway robot enter Asiphephe road proceed straight enter Albert Wessels Drive, via Emabhodini proceed straight via Engine Garage, proceed straight across 4 Way stop turn right at robot into Faraday Street, via Kadbro Vehicle Testing enter Hardwick Street, turn or proceed straight, via Vlam Crescent turn right at Hardwick street proceed straight, turn left Kings Hotel enter Harding Street proceed straight, turn left. Allen Street proceed straight, turn left at Kirkland Street, turn right at Voortrekker street proceed straight Terminus enter approved Newcastle Taxi rank. Return same route to P1 Section7.</p>



**transport**

Department:  
Transport  
Province of KwaZulu-Natal

**GAZETTE**

LGKZNG41-2016-  
OCT

REGION: ALL

12.15	<p>ROUTE 15</p> <p>FROM NEWCASTLE TAXI RANK AND FROM MADADENI SECTION 6 TO VRYHEID</p> <p>From Newcastle Taxi Rank in Newcastle proceed straight across Terminus Street, into Voortrekker Street, turn left at Kirkland street, turn right at Allan Street (Main Street) proceed straight via Arbor Park Suburbs, turn left enter N11 Road proceed straight, turn right into P483 proceed straight turn left at Cavan robot to (pick up point) Section 6 return the same road to Cavan robot, turn left at Robot, enter P483 road, via Osizweni to Utrecht, turn right at Utrecht road intersection enter R34 road proceed.</p>
12.16	<p>ROUTE 16</p> <p>NEWCASTLE TO ESTCOURT</p> <p>From Newcastle approved Taxi Rank, turn right at Voortrekker, turn left to Kirkland Street, turn right enter Allen Street, turn right to N11, turn left to Helpmekkar, turn to Peters Road, turn right to Colense Road, turn left to R103, enter Alexandra Road, turn right to Harding street enter approved Estcourt Taxi rank. Return with the same route to Newcastle.</p>
12.17	<p>ROUTE 17</p> <p>NEWCASTLE TO LADYSMITH</p> <p>From Newcastle approved Taxi Rank proceed across Terminus Street enter Voortrekker Street turn left at Kirkland Street, turn right enter Allen Street, turn right to N11 join Crawchaw Street, turn left enter Ladysmith approved Taxi Rank return with the same route to Newcastle.</p>
12.18	<p>ROUTE 18</p> <p>NEWCASTLE TO PITERMARITZBURG</p> <p>From Newcastle approved Taxi rank proceed across Terminus Street, enter Voortrekker Street, turn left to Kirkland Street, turn right enter Allen Street, turn left to N11, turn left to Helpmekkar Road, turn right to Peters Road through Industrial, turn right to Colenso Road, turn right to N3, turn left to Church Street, turn left to East Street enter Pietermaritzburg approved Taxi Rank. Return with the same route to Newcastle.</p>
12.19	<p>ROUTE 19</p> <p>NEWCASTLE TO DURBAN</p> <p>From Newcastle approved Taxi rank, proceed across Terminus Street, turn right at Voortrekker Street, turn left into Kirkland Street, turn right enter Allen Street proceed straight, turn right to N11, turn left to Helpmekkar, turn right to Peters Road, turn right to Colenso Road, turn left to R103, turn left to N3, turn left to Alice Street, turn left to Albert Road, turn right to Mngeni Road enter approved Durban Taxi Rank corner of Umngeni Road and Osborn Road. Return with the same route to Newcastle.</p>
12.20	<p>ROUTE 20</p> <p>MADADENI SHOPPING CENTRE TO ALL SECTIONS</p> <p>From Madadeni Shoprite Shopping Centre to all Sections within Madadeni Township. Pick and drop to and from and turn to Madadeni Shoprite Shopping Centre.</p>



## transport

Department:  
Transport  
Province of KwaZulu-Natal

## GAZETTE

LGKZNG41-2016-  
OCT

REGION: ALL

12.21	<p><b>ROUTE 21</b></p> <p><b>NEWCASTLE TAXI RANK TO NEWCASTLE TOWNLANDS</b></p> <p>From Taxi Rank into Terminus Street turn left at Voortrekker Street turn left into Kirkland Street, turn left into Allen Street, proceed straight turn right at Drakensburg Drive proceed straight, via Monte Vista, turn left into Aquamarine Drive, turn right into Amethyst Road proceed straight turn right at Drakensburg Drive, turn left into Victoria Road proceed straight via Amajuba Lodge, Checkers Shopping Centre, turn right at robot into Allen Street pick and drop to and from. Return with same route to Newcastle Taxi Rank.</p>
12.22	<p><b>ROUTE 23</b></p> <p><b>FROM NEWCASTLE TAXI RANK TO MONDLO</b></p> <p>From approved Taxi Rank in Newcastle proceed straight across Terminus Street into Voortrekker Street, turn left at Kirkland Street, turn right at Allen Street proceed straight, Via Arbor Park Suburb. Turn left enter N11 Road, Turn right into P483 Road via Osizweni to Utrecht, turn right at Utrecht Road intersection enter Road R34 Road. Proceed straight at Blood River proceed straight across R33 Road enter P54 Road to Nquthu, turn left at KwaGrace Shopping Centre proceed straight on that Road enter Mondlo. Turn left to Mondlo Taxi Rank. Return same route to Newcastle.</p>
12.23	<p><b>ROUTE 24</b></p> <p><b>FROM NEWCASTLE TAXI RANK TO NQUTHU</b></p> <p>From approved Taxi Rank in Newcastle proceed straight across Terminus Street into Voortrekker Street, turn left at Kirkland Street, turn right at Allen Street proceed straight, via Arbor Park Suburb, turn left enter N11 Road then turn right into P483 Road via Osizweni Road to Utrecht, turn right at Utrecht Road intersection enter R34 Road. Proceed straight at Blood river crossroad proceed across R33 Road enter P54 Road to Nquthu approved Taxi Rank destination, Return same route to Newcastle.</p>
12.24	<p><b>ROUTE 25:</b></p> <p><b>FROM NEWCASTLE TO PAULPIETERSBURG</b></p> <p>From Newcastle Taxi Rank, proceed straight across Terminus Street into Voortrekker Street proceed straight, turn left at Kirkland Street, turn right at Allen Street proceed straight via Arbor Park Suburb, turn left enter N11 Road proceed straight, turn right into P483 via Osizweni to Utrecht, turn right at Utrecht Road intersection enter R34 road proceed straight, turn left at Blood River enter R33 Road and R34 proceed straight to Vryheid, turn left at Stilwater BP Garage proceed straight enter R33 road to Paulpietersburg turn right at Kruger Street proceed straight enter Paulpietersburg Taxi Rank. Return same route to Newcastle.</p>
12.25	<p><b>ROUTE 27:</b></p> <p><b>FROM NEWCASTLE TO EMPANGENI</b></p> <p>From Madadeni Section 6 and Newcastle Taxi Rank. From Newcastle Taxi Rank proceed across Terminus Street into Voortrekker Street, turn left at Kirkland Street, turn right at Allen Street proceed straight via Arbor Park Suburb, turn left into N11 road proceed straight turn right to P483 road via Blaaubosch Osizweni to Utrecht, turn right at Utrecht Road intersection enter R34 road proceed straight turn left at Bloodriver enter R33 road and R34 proceed straight via Stilwater BP Garage on road to Vryheid, turn right at cross roads before entering Vryheid proceed on R34 road via Vryheid proceed straight via Melmoth, turn left at Enkwalini Ndundulu Area proceed straight on R34 enter Empnageni Main Road turn right at Boxer Shopping Center enter "A" Taxi Rank Empangeni, return same route to Madadeni Section 6 Newcastle</p>





## transport

Department:  
Transport  
Province of KwaZulu-Natal

## GAZETTE

LGKZNG41-2016-  
OCT

REGION: ALL

12.26	<p><b>ROUTE 28 FROM NEWCASTLE TO PONGOLA</b></p> <p>From Newcastle Taxi Rank proceed straight across Terminus Street turn left at Kirkland Street turn right at Allen Street (Main Street) proceed straight via Arbor Park Suburb turn left enter N11 road, proceed straight turn right into R483 via Osizweni to Utrecht turn right at Utrecht road Intersection enter R34 road proceed straight turn left at Bloodriver Road intersection enter R33 and R34 proceed straight via Stilwater BP Garage turn right at cross road before reaching Vryheid proceed on R34 via Bhekzulu Township enter R69 road via Louwsburg turn left at Road intersection enter r66 road via Magudu, turn left enter N2 Road proceed straight enter Pongola Taxi Rank return same route to Newcastle.</p>
12.27	<p><b>ROUTE 29 NEWCASTLE TAXI RANK TO DANNHAUSER</b></p> <p>From Newcastle Taxi Rank enter Terminus Street, turn left at Voortrekker Street turn left Kirkland Street, turn right into Allen Street proceed straight via Arbor Park Suburb, turn right into N11 Road proceed straight via Ballengich turn left into R621 road to Skobarin Settlement proceed straight turn right enter Dannhauser Town turn left to Dannhauser approved taxi rank, return with same route to Newcastle.</p>
12.28	<p><b>ROUTE 39 FROM NEWCASTLE TO FRANKFORT</b></p> <p>From Newcastle Taxi Rank exit with Volktrekker Street and turn left to 34 Kirkland Street and turn left to 31 Allen Street and turn left to road R34 turn right to R103 and turn left to R34 enter with back street Frankfort with right and turn right Namahadi Street enter into Approved Taxi Rank in Franfort and return using the same route</p>
12.29	<p><b>ROUTE 42 FROM NEWCASTLE TO NORMANDIEN</b></p> <p>From Newcastle Taxi Rank exit with Terminus Street turn left with Sutherland Street turn right with Scott Street to Lennoxton with Road P39 to Normandien pick and drop returning using same route.</p>
12.30	<p><b>ROUTE 43 FROM NEWCASTLE TO UTRECHT</b></p> <p>From Newcastle Taxi Rank with Vortrekker Street turn left to 34 Kirkland Street and turn left to 31 Allen Street and turn left to join N11 road turn right to Utrecht Road and turn left to Utrecht into Approved Taxi Rank and return back using the same route.</p>



## transport

Department:  
Transport  
Province of KwaZulu-Natal

## GAZETTE

LGKZNG41-2016-  
OCT

REGION: ALL

1) <b>Application Number:</b> APP0081418	2) <b>Gazette Number:</b> LGKZNG41-2016-OCT
3) <b>Applicant:</b> TI MAPHUMULO <b>ID NO.</b> 3205195171089 <b>Association:</b> AMANZIMTOTI TAXI OWNERS ASSOCIATION	4) <b>Applicant Address:</b> 3 HIGH STREET VERULAM KWAZULU-NATAL  4340
5) <b>Existing Licence Holder:</b> NOT APPLICABLE <b>ID NO.</b> NOT APPLICABLE	6) <b>Existing Licence Holder Address:</b> NOT APPLICABLE
7) <b>Type of application:</b> NEW OPERATING LICENCE	8) <b>Operating Licence Number:</b> LKNKZN0143479
9) <b>Vehicle Type:</b> MINIBUS TAXI	10) 1 X 9-16 (SEATED) + 0 (STANDING)
11) <b>Region:</b> NINGIZMU 1	
12.1	ROUTE 1 AMANZIMTOTI TO KWHLONGWA:  From Amanzimtoti Taxi Rank, into Fynn Road pass Umdoni Store, into Nzama Road, pass Mthiyane, into M37 and proceed to KwahlongwaTaxi Rank and return.
12.2	ROUTE 2 AMANZIMTOTI TO MATASHINI.  From Approved Taxi Rank in Amanzimtoti into Kingsway Road , into Rockview Road, into Seadoone Kingsway, into D1058, pass Bhekulwandle School, into Zama Road, into D1058 Bhekulwandle to an approved taxi rank in Matashini.



**transport**

Department:  
Transport  
Province of KwaZulu-Natal

**GAZETTE**

LGKZNG41-2016-  
OCT

REGION: ALL

1) <b>Application Number:</b> APP0081420	2) <b>Gazette Number:</b> LGKZNG41-2016-OCT
3) <b>Applicant:</b> MA DLADLA <b>ID NO.</b> 7203085140088 <b>Association:</b> ZAMUKULUNGISA-NDWEDWE TAXI OWNERS ASS.	4) <b>Applicant Address:</b> 03 HIGH STREET VERULAM DURBAN KWA-ZULU NATAL 4340
5) <b>Existing Licence Holder:</b> NOT APPLICABLE <b>ID NO.</b> NOT APPLICABLE	6) <b>Existing Licence Holder Address:</b> NOT APPLICABLE
7) <b>Type of application:</b> NEW OPERATING LICENCE	8) <b>Operating Licence Number:</b> LKNKZN0120243
9) <b>Vehicle Type:</b> MINIBUS TAXI	10) 1 X 9-16 (SEATED) + 0 (STANDING)
11) <b>Region:</b> GREATER NORTH	
<b>12.1</b>	Route 2 - VERULAM TO NDWEDWE MISSION 2.1.From Ireland Street Taxi Rank proceed to robot, turn right into Moss Street, at the Fourway Stop turn right into Shalimar Road, turn left at Cemetary Road, turn left at P100, pass Canelands, Cottonlands, Ndwedwe Court, Ndwedwe Taxi Rank, turn left D1514, turn around at D1570 and return to Verlam on the same route. 2.2.From Ireland Street Taxi Rank proceed towards BP Garage, turn right into Inanda Road, turn right into R102, turn left at P100, pass Canelands, Cottonlands, Ndwedwe Court, Ndwedwe Taxi Rank, turn left D1514, turn around at D1570, and return to Verlam Taxi Rank on the same route
<b>12.2</b>	Route 3 - NDWEDWE TO DURBAN 3.1.From Ndwedwe Mission on D1514, turn right into P100, proceed straight, pass Ndwedwe Taxi Rank, Ndwedwe Court, Cottonlands, Canelands, turn right into Cemetary Road becoming Shalimar Road, turn left, pass Moss Street, turn left into Ireland Street, turn around at the rank and proceed straight on Ireland Street, turn right into Inanda Road, turn left R102, joining M41 either turn left into N2 Southbound, left North Coast Road becoming Umgeni Road, turn right Leopold Street, turn left Grey Street, turn right Prince Edward Street and Rank <b>ALTERNATIVE</b> From M41, turn left M4, joining Stanger Street, turn right into Ordinance Road, turn left into Grey Street, turn right into Prince Edward Street and rank 3.2.From Ndwedwe Mission on D1514, turn left P100, proceed straight to Ndwedwe Taxi Rank, Ndwedwe Court, Cottonlands, Canelands, turn right into Cemetary Road becoming Shalimar Road, turn left into Moss Street, turn left into Ireland Street, turn around at the rank and proceed straight on Ireland Street, joining Old Main Road (M27), right M4 and from M4 same as 3.1.
<b>12.3</b>	Route 4 - VERULAM TO TONGAAT 4.1.From Ireland Street Taxi Rank proceed to Robot at Moss Street, turn right into Moss Street at Fourway Stop, turn right into Shalimar becoming Cemetary Road, turn right INTO p100, turn left into R102, proceed to Tongaat, turn left to Market Lane to Tongaat Taxi Rank and return via the same route. 4.2.From Ireland Taxi Rank proceed straight up to BP Garage, turn right into Inanda Road, at the robot, turn right into R102 and proceed to Tongaat, left into Market Lane to Tongaat Taxi Rank and return via the same route
<b>12.4</b>	Route 5 - VERULAM TO STANGER 5.1. From Ireland Street Taxi Rank proceed to robots at Moss Street, turn right into Moss Street at Fourway Stop, turn right Shalimar Road, joining Cemetary Road, turn right into P100, turn left R102, turn left into Chief Albert Luthuli Street, turn right into Balcom Street and rank at Market Plaza and return via the same as above 5.2.From Ireland Street Taxi Rank proceed towards BP Garage, turn right into Inanda Road, turn right R102, from R102 same as 5.1. 5.3.From Ireland Street Taxi Rank proceed straight towards BP Garage, joining Old Mian Road (M27), turn left N2, turn left R74, turn left into King George Road, turn left K/Market Plaza Rank and return on the same route
<b>12.5</b>	Route 7 - VERULAM TO MORELAND 7.1.From Ireland Street Taxi Rank proceed to robot at Moss Street, turn right into Moss Street, at Four Way Stop, turn right into Shalimar Road joining Cemetary Road, turn right P100, straight to join Wick Street (P99), passing Barrs Flat, Umdlotti School, turn around at D575 and return to Verulam Taxi Rank on the same route. 7.2.From Ireland Street Taxi Rank proceed straight to BP Garage, turn right into Inanda Road, turn right into R102, turn right into Wick Street (P99), passing Barrs Flat, Umdlotti School, turn around at D575 and return to Verulam Taxi Rank on the same route.



## transport

Department:  
Transport  
Province of KwaZulu-Natal

## GAZETTE

LGKZNG41-2016-  
OCT

REGION: ALL

<b>12.6</b>	<p>Route 8 - VERULAM TO COTTONLANDS</p> <p>8.1. From Ireland Street Taxi Rank proceed to the robot at Moss Street, turn right into Moss Street, at Fourway Stop turn right into Shalimar Road, turn left into Cemetary Road, turn left P100, turn left L368 and return to Verulam Taxi Rank on the same route</p> <p>8.2. From Ireland Street Taxi Rank proceed straight to BP Garage, turn right into Inanda Road, turn right R102, turn left P100, turn left L368 and return to Verulam Taxi Rank on the same route</p>
<b>12.7</b>	<p>Route 9 - VERULAM TO RIVERVIEW</p> <p>9.1. From Ireland Street Taxi Rank proceed to robot at Moss Street, turn right into Moss Street, turn right into Russom Street, joining Mission Road, pass Umhloti Heights, Mission Road becoming Estuary Drive, turn left into Russom Street, turn left into Moss Street, turn left into Ireland Street and rank at the Verlam Taxi Rank</p>
<b>12.8</b>	<p>Route 10 - VERULAM TO NDWEDWE / INTAPHUKA / SMAMANE</p> <p>10.1. From Ireland Street Taxi Rank proceed to robot at Moss Street, turn right into Moss Street, at Fourway Stop turn right into Shalimar Road, turn left into Cemetary Road, turn left P100, turn left either at D1601, D1574 (another left at D1600) and D1600 to join D1515, turn right into P713, turn left P100, turn around at the Ndwedwe Taxi Rank on P100, proceed on P100 and turn right into Cemetary Road, joining Shalimar Road, turn left into Moss Street, turn left into Ireland Street and rank at the Verulam Taxi Rank</p> <p>10.2. From Ireland Street Taxi Rank proceed straight up to BP Garage, turn right into Inanda Road, turn right R102, turn left P100, turn left either at D1601, D1574, another left at D1600 and D1600 to join D1515, turn right P713, turn around at the Ndwedwe Taxi Rank on P100, proceed on P100 and turn right R102, turn left into Inanda Road, turn left into Ireland Street Taxi Rank and rank at the Verulam Taxi Rank</p>
<b>12.9</b>	<p>Route 15 - VERULAM TO PINETOWN</p> <p>15.1. From Ireland Street Taxi Rank proceed straight up to BP Garage, turn right into Inanda Road, turn left R102, joining M41, turn left N2 Southbound, left into Inanda Road / Umgeni Road, off-ramp, straight into Umgeni Service Road, turn right into Umgeni Road (M19), turn right into Old Main Road, turn left into Anderson Road and Rank, return back to Verulam Taxi Rank on the same route</p>



**transport**

Department:  
Transport  
Province of KwaZulu-Natal

**GAZETTE**

LGKZNG41-2016-  
OCT

REGION: ALL

<p>1) <b>Application Number:</b> APP0081434</p> <p>3) <b>Applicant:</b> EN DONGO <b>ID NO.</b> 5903140768086 <b>Association:</b> HIGHFLATS TAXI ASSOCIATION</p> <p>5) <b>Existing Licence Holder:</b> SL DONGO <b>ID NO.</b> 5601075790089</p> <p>7) <b>Type of application:</b> DECEASED TRANSFER</p> <p>9) <b>Vehicle Type:</b> MINIBUS</p> <p>11) <b>Region:</b> SISONKE</p>	<p>2) <b>Gazette Number:</b> LGKZNG41-2016-OCT</p> <p>4) <b>Applicant Address:</b> P O BOX 18770 DALBRIDGE 4014</p> <p>6) <b>Existing Licence Holder Address:</b> PO BOX 18770 DALBRIDGE KWA ZULU NATAL KWA-ZULU NATAL 4014</p> <p>8) <b>Operating Licence Number:</b></p> <p>10) 1 X 13 (SEATED) + 0 (STANDING)</p>
<p><b>12.1</b></p>	<p>ROUTE 1: HIGHFLATS TO DURBAN</p> <p>FROM HIGHFLATS TAXI RANK, TURN LEFT INTO R612 AND PROCEED TO PARK RYNIE, LEFT INTO N2 AND PROCEED TO DURBAN, ENTERING DURBAN ALONG THE (M4) SOUTHERN FREEWAY, TURN LEFT INTO MOORE ROAD AND PROCEED TO RANK 100A IN SYDNEY ROAD AND RETURN TO HIGHFLATS TAXI RANK AS FOLLOWS:</p> <p>RETURN ROUTE: 1.1 FROM SYDNEY ROAD TAXI RANK, RIGHT INTO CANBERRA ROAD OR MC DONALD ROAD, RIGHT INTO GALE STREET AND PROCEED AS PER ROUTE 1 IN THE OPPOSITE DIRECTION TO HIGHFLATS TAXI RANK.</p> <p>INBOUND ROUTE 1.2 SAME AS ROUTE 1 UP TO M4 THEN: LEFT INTO SMITH STREET OR LEFT INTO MOORE ROAD, RIGHT INTO WARWICK AVENUE, LEFT INTO ETNA LANE AND PROCEED TO ETNA ROAD TAXI RANK, AND RETURN SUBSTANTIALLY ALONG THE SAME ROUTES TO HIGHFLATS.</p>
<p><b>12.2</b></p>	<p>ROUTE 2: HIGHFLATS TO PIETERMARITZBURG</p> <p>From High flats Taxi Rank, right into and along R612, turn right into R56 and proceed to Port Shepstone Road Taxi Rank in Richmond and return to R56 and proceed to Pietermaritzburg, entering Pietermaritzburg along Richmond Road, Alexandra Road, left into Commercial Road, right into Longmarket Street, left into Old Market Taxi Rank and return along Longmarket Street, right into Boschoff Street, right into Loop Street, left into Commercial Road and return to Highflats along the same route in the opposite direction.</p>
<p><b>12.3</b></p>	<p>ROUTE 3: HIGHFLATS TO IXOPO</p> <p>FROM HIGHFLATS TAXI RANK INTO ALONG R612 TO IXOPO, LEFT INTO MAIN STREET TO THE IXOPO TAXI RANK IN MAIN STREET AND RETURN TO HIGHFLATS TAXI RANK ALONG THE SAME ROUTE IN THE OPPOSITE DIRECTION.</p>
<p><b>12.4</b></p>	<p>ROUTE 4: HIGHFLATS TO UMZINTO</p> <p>From Highflats Taxi Rank, turns left into R612 and proceed to Umzinto Taxi rank and return along the same route.</p>
<p><b>12.5</b></p>	<p>ROUTE 5: HIGHFLATS TO HLOKOZI</p> <p>FROM HIGHFLATS TAXI RANK INTO R612, TURN INTO AND ALONG P73 TO HLOKOZI TAXI RANK AND RETURN ALONG THE SAME ROUTE.</p>
<p><b>12.6</b></p>	<p>ROUTE 6: HIGHFLATS TO ST FAITHS</p> <p>FROM HIGHFLATS TAXI RANK TO ST FAITHS TAXI RANK ALONG P68 AND RETURN.</p>



## transport

Department:  
Transport  
Province of KwaZulu-Natal

## GAZETTE

LGKZNG41-2016-  
OCT

REGION: ALL

1) <b>Application Number:</b> APP0081442	2) <b>Gazette Number:</b> LGKZNG41-2016-OCT
3) <b>Applicant:</b> AT NGWENYA <b>ID NO.</b> 5907255722085 <b>Association:</b> MASIHAMBISANE BARA BUFFALO FLATS T.A	4) <b>Applicant Address:</b> PO BOX 12394 OSIZWENI KWAZULU- NATAL 2940
5) <b>Existing Licence Holder:</b> NOT APPLICABLE <b>ID NO.</b> NOT APPLICABLE	6) <b>Existing Licence Holder Address:</b> NOT APPLICABLE
7) <b>Type of application:</b> INCREASE CARRYING CAPACITY	8) <b>Operating Licence Number:</b>
9) <b>Vehicle Type:</b> MIDIBUS	10) 1 X 22 (SEATED) + 0 (STANDING)
11) <b>Region:</b> AMAJUBA	
12.1	ROUTE 9 NEWCASTLE TO JOHANNESBURG / BARAGWANATH From Newcastle approved Taxi Rank, proceed across Terninus Street into Voortrekker Street, Turn left to Kirkland Street, Turn left to Allen Street, turn left to Memel Road from Memel Road join R34 and then proceed up to N3 and then right to Johannesburg. Proceed with N3 left into M2 West and then off-ramp left into Harrow Road and then left into Moseley Road, Street, turn right into End Street into Jeppe Street right into Vonveilegh then left into Plein Street and then turn Rissik Street turn right Beviers Street turn left into Wanderers Street left into Park City Taxi Rank. From N3 turn left into N12 turn left into old Potchestroom Road turn left into Baragwanath Rank
12.2	ROUTE 16 OSIZWENI TO KWA-MDAKANE From Osizweni (Top - Rank) P296 Road pass Ubuhlebomzinyathi, Mafahlwane, KwaRmlan, Naas Farm, Springbok, Jkis join P38 Road Fairbreeze, Mfundweni, Kilkeel to approved Mdakane Taxi rank. Direct and return.



**transport**

Department:  
Transport  
Province of KwaZulu-Natal

**GAZETTE**

LGKZNG41-2016-  
OCT

REGION: ALL

1) <b>Application Number:</b> APP0081443	2) <b>Gazette Number:</b> LGKZNG41-2016-OCT
3) <b>Applicant:</b> EN DONGA <b>ID NO.</b> 5900310768086 <b>Association:</b> HIGHFLATS TAXI ASSOCIATION	4) <b>Applicant Address:</b> PO BOX18770 DALBRIDGE 4014
5) <b>Existing Licence Holder:</b> SL DONGO <b>ID NO.</b> 5601075790089	6) <b>Existing Licence Holder Address:</b> PO BOX 18770 DALBRIDGE KWA ZULU NATAL KWA-ZULU NATAL 4014
7) <b>Type of application:</b> DECEASED TRANSFER	8) <b>Operating Licence Number:</b> LKNKZN0120800
9) <b>Vehicle Type:</b> NOT AVAILABLE	10) 1 X 15 (SEATED) + 0 (STANDING)
11) <b>Region:</b> SISONKE	
12.1	<p><b>ROUTE 1 : HIGHFLATS TO DURBAN</b></p> <p>From Highflats Taxi Rank, turn left into R612 and proceed to Park Rynie, left into N2 and proceed to Durban, entering Durban along the (M4) Southern Freeway, turn left into Moore Road and proceed to rank 100A in Sydney Road and return to Highflats taxi rank as follows:</p> <p><b>RETURN ROUTE:</b></p> <p>1.1 From Sydney Road Taxi Rank, right into Canberra Road or Mc Donald Road, right into Gale Street and proceed as per route 1 in the opposite direction to Highflats Taxi Rank.</p> <p><b>INBOUND ROUTE</b></p> <p>1.2 Same as route 1 up to M4 then: left into Smith Street or left into Moore Road, right into Warwick Avenue, left into Etna Lane and proceed to Etna Road Taxi Rank, and return substantially along the same routes to Highflats.</p>
12.2	<p><b>ROUTE 2: HIGHFLATS TO PIETERMARITZBURG</b></p> <p>From Highflats Taxi Rank, right into and along R612, turn right into R56 and proceed to Port Shepstone Road Taxi Rank in Richmond and return to R56 and proceed to Pietermaritzburg, entering Pietermaritzburg along Richmond Road, Alexandra Road, left into Commercial Road, right into Longmarket Street, left into Old Market Taxi Rank and return along Longmarket Street, right into Boschoff Street, right into Loop Street, left into Commercial Road and return to Highflats along the same route in the opposite direction.</p>
12.3	<p><b>ROUTE 3 : HIGHFLATS TO IXOPO</b></p> <p>From Highflats Taxi Rank into along R612 to Ixopo, left into main street to the Ixopo Taxi Rank in main street and return to Highflats Taxi Rank along the same route in the opposite direction.</p>
12.4	<p><b>ROUTE 4: HIGHFLATS TO UMZINTO</b></p> <p>From Highflats Taxi Rank, turn left into R612 and proceed to Umzinto Taxi rank and return along the same route.</p>
12.5	<p><b>ROUTE 5: HIGHFLATS TO HLOKOZI</b></p> <p>From Highflats Taxi Rank into R612, turn into and along P73 to Hlokozi Taxi Rank and return along the same route.</p>
12.6	<p><b>ROUTE 6: HIGHFLATS TO ST FAITHS</b></p> <p>From Highflats Taxi Rank to St Faiths Taxi Rank along P68 and return.</p>



## transport

Department:  
Transport  
Province of KwaZulu-Natal

## GAZETTE

LGKZNG41-2016-  
OCT

REGION: ALL

12.7

CONDITIONS:

1. Passengers may be picked up and / or set down only at designated taxi ranks or taxi stops, which exclude bus stops.
2. On inbound trip to Durban, no passengers may be picked up en route from entering N2, until reaching 100A in Sydney road/Etna Lane.
3. On the return trip to Highflats, no passengers may be set down until reaching R612.
4. Entry or ranking on private property is not permitted without the written permission of the landlord, a copy of which must be supplied to the Board.
5. Without having entered into an agreement with other operators on a common route as contemplated by section 88(2)(B) of Act 22 of 2000, the picking up or setting down of passengers on such route is not permitted. A copy of such agreement must be supplied to the Board.
6. Rank Permits issued by the respective municipalities must be obtained and produced in respect of all long distance destinations such as Durban and Pietermaritzburg.
7. At ranks, whether on street or off street, only taxi that can be accommodated in the demarcated area may occupy the rank. Excess vehicles must hold elsewhere.





**transport**

Department:  
Transport  
Province of KwaZulu-Natal

**GAZETTE**

LGKZNG41-2016-  
OCT

REGION: ALL

1) <b>Application Number:</b> APP0081446	2) <b>Gazette Number:</b> LGKZNG41-2016-OCT
3) <b>Applicant:</b> MPG NDABA <b>ID NO.</b> 8802065166085 <b>Association:</b> CLERMONT AND KWADABEKA TAXI OWNERS ASS.	4) <b>Applicant Address:</b> P O BOX 93 CLERNAVILLE 3602
5) <b>Existing Licence Holder:</b> DA NDABA <b>ID NO.</b> 5604270718087	6) <b>Existing Licence Holder Address:</b> P O BOX 2562 NEW GERMANY KWAZULU NATAL KWA-ZULU NATAL 3610
7) <b>Type of application:</b> DECEASED TRANSFER AND NEW OPERATING LICENCE	8) <b>Operating Licence Number:</b> LKNKZN0112377
9) <b>Vehicle Type:</b> MINIBUS TAXI	10) 1 X 9-16 (SEATED) + 0 (STANDING)
11) <b>Region:</b> DURBAN WEST	
12.1	Route 2 A Kwa-Dabeka A to Durban From Kwa-dabeka A Taxi Rank, passing KK Hostel turn left into North Road, turn right into 3rd Avenue join Dinkelman Road, joining Otto Volek Road,join Stapleton Road, join M13, join N3 turn right into Western Freeway, turn right into Grey Street turn left into West Street, turn left into Aliwal Street, turn left into Pine Street, turn right into Russel Street, turn left into Leopold Street, to City market, University Avenue turn right into Rank No. 231 Warwick Avenue and return with Warwick Avenue turn left into Cannongate Road along N3 off ramp and using the same route in the opposite direction and proceed to Kwa-Dabeka "A" Taxi Rank.
12.2	Route 8 A Clermont to Durban and return From Clermont Taxi Rank turn right into Clermont Road, join Posselt Road,turn left into Otto Volek Road Join Stapleton Road, turn right into M13 join N3,Western Free Way, turn right into Grey Street,turn left into West Street,turn left into Aliwal Street,turn left into Pine Street,turn right into Russel Street, turn left into Leopold Street, join Market Street,University Avenue turn right into Rank No.231 Warwick Avenue and return with Warwick Avenue,turn left into Cannongate Road onto N3 off Ramp and use same route to Clermont Taxi Rank.
12.3	Route 9 A Clermont to Pinetown and return From Clermont Taxi Rank turn right into Clermont Road join Posselt Road join Shepstone Road,turn right into Crompton Street,turn right into Union Lane, turn left into Glenugie Road join Moodie Street,turn right into Hill Street into Hill Street Taxi Rank ans return with Hill Street turn left into Moodie Street join Glenugie Road,turn right into Lauth Street,turn left into Crompton Street,turn left into shepstone Road join Posselt Road join Clermont Road turn right into North Road to Clermont Taxi Rank
12.4	Route 10 A (i)Clermont to Westmead and return From Clermont Taxi Rank turn into Clermont Road join Posselt Road join Shepstone Road,turn right into Crompton Street,turn right into Laught Street,turn left into Glenugie Road,turn left into Old Main Road,join Richmond Road,turn right into Trafford Road join Goodwood Road,turn left into Mahogany Road a to a designated Taxi Stop and return along the same route to Clermont Taxi Rank. (ii) Clermont to Westmead/Metrofile and Return From Clermont Taxi Rank turn right into Clermont Road join Posselt Road join Shepstone Road,turn right into Crompton Street, turn right into Lauth Street,turn left into Glenugie Road,turn right into Old Main Road join Richmond Road,turn right into Trafford Road join Hillclimb Road to Monza to a designated Taxi Stop and return to Clermont Taxi Rank along the same route. (iii) Clermont to Westmead/bakery and return From Clermont Taxi Rank turn right into Clermont Road join Posselt Road Shepstone Road,turn right into Crompton Street,turn right into Lauth Street,turn left into Glenugie Road turn right into Old Main Road join Richmond Road,turn right into Alexander Road,turn left to Malcolm Road,turn right into Circuit Road,turn right into Clark Road,turn left into Alexander Road to a designated Taxi Stop and return along the same route to Clermont Taxi Rank.



## transport

Department:  
Transport  
Province of KwaZulu-Natal

## GAZETTE

LGKZNG41-2016-  
OCT

REGION: ALL

12.5	<p>Route 0</p> <p>CONDITIONS GENERAL CONDITIONS APPLICABLE TO ALL ROUTES:</p> <p>1).PASSENGERS MAY BE PICKED UP AND/OR SET DOWN ONLY AT DESIGNATED TAXI RANKS OR TAXI STOPS,WHICH SHALL EXCLUDE BUS STOPS.</p> <p>2)ON THE INBOUND TRIP TO DURBAN,NO PASSENGERS MAY BE PICKED UPEN ROUTE FROM ENTERING THE N3,UNTIL REACHING UNIVERSITY AVENUE TAXI RANK NO.231</p> <p>3)ON THE TRIP TO MOLWENI WYEBANK,NO PASSENGERS MAY BE SET DOWN UNTIL REACHING M13.</p> <p>4)ENTRY OR RANKING ON PRIVATE PROPERTY IS NOT PERMITTED WITHOUT THE WRITTEN PERMISSION OF THE LANDLORD,A COPY OF WHICH MUST BE SUPPLIED TO THE BOARD.</p> <p>5)WITHOUT HAVING ENTERED INTO AN AGREEMENT WITH OTHER OPERATORS ON A COMMON ROUTE,AS CONTEMPLATED BY SECTION 88(2) OF ACT 2000,THE PICKING UP OR SETTING OF PASSENGERS ON SUCH AGREEMENT MUST BE SUPPLIED TO THE BOARD.</p> <p>6)AT RANKS,WHETHER ON-STREET OR OFF-STREET,ONLY THE TAXIS THAT CAN BE ACCOMADATED IN THE DEMARCATED AREA MAY OCCUPY THE RANK. EXCESS VEHICLES MUST HOLD ELSEWHERE.</p> <p>7)RANK PERMITS OR LETTERS OF AUTHORITY MUST BE PRODUCED IN RESPECT OF ALL RANKS IN MUNICIPAL AREAS, IN PARTICULAR MAJOR TOWNS AND CITIES AND IN PARTICULAR INTER-PROVINCIAL DESTINATIONS.</p> <p>8)THE ALLOCATION OF ANY ROUTE OR PORTION OF ROUTE IS SUBJECT TO THE CONDITION THAT IT HAS BEEN APPROVED AND ALLOCATED IN GOOD FAITH AND THAT SUCH ROUTE WILL BE INVALID SHOULD IT TRANSPIRE THAT THE ROUTE OR PORTION THERE OF WILL,OR HAS CAUSED CONFLICT DUE TO IT HAVING BEEN APPROVED BASED ON INCORRECT OR FALSE INFORMATION SUPPLIED TO THE BOARD OR AS RESULT OF AN ERROR.IN SUCH INSTANCE THE OPERATING LICENCE MUST BE RETURNED TO THE BOARD FOR CORRECTION.</p> <p>9)THE VEHICLE MUST BE COVERED BY MOTOR VEHICLE INSURANCE AS WELL AS PERSONAL LIABILITY INSURANCE.</p>
12.6	<p>ROUTE 1A</p> <p>KWA-DABEKA A TO PINETOWN AND RETURN</p> <p>From Kwa- Dabeka A Taxi Rank, passing KK Hostel turn left into North Road, turn left into 3rd Avenue, joining Dinkelman Road, turn right into Shepstone road, turn right into Crompton Street, turn right into Union Lane, Turn left into Glenugie Road joining Moodie Street, turn left into Hill Street, into Hill Street Taxi Rank and return with Hill Street, turn left into Moodie Street join Glenugie Road turn right into Lauth Street, turn left into Crompton Street, turn left into Shepstone Road turn right into Dinkelman road turn left into North Road, and proceed to Kwa-Dabeka "A" Taxi Rank</p>
12.7	<p>ROUTE 3 A</p> <p>KWA-DABEKA D TO PINETOWN</p> <p>From Kwa Dabeka, D Taxi Rank, passing Kwa- Dabeka Clinic turn right into North Road, turn right into 3rd avenue join Dinkelman Road, turn right into Shepstone Road, turn right into Crompton Street, turn right into Union Lane, turn left into Glenugie Road join Moodie Street, turn right into Hill Street, into Hill Taxi Rank and return with Hill Street, turn left into Moodie Street join Glenugie road, turn right into Lauth Street, turn left into Crompton Street, turn left into Shepstone Road, Turn right into Dinkelman road, turn left into 1st avenue, left into North Road and proceed to Kwa Dabeka "D" Taxi Rank.</p>
12.8	<p>ROUTE 4 A</p> <p>KWA-DABEKA D TO DURBAN AND RETURN</p> <p>From Kwa Dabeka D Taxi Rang, passing Kwa-Dabeka clinic turn right into North Road, turn right into 3rd Avenue, join Dinkleman Road, join Otto Volek Road, join Stapleton Road, turn left to M13, join N3, Western Free Way, turn right into Grey Street, turn left into West Street, turn left into Aliwal Street, turn left into Pine Street, turn right into Russel Street, turn left into Leopold Street, turn right into City Market, University Avenue, turn right into Rank No. 231 Warwick Avenue and return with Warwick Avenue, turn left into Cannongate Road along N3 Off Ramp and using the same route in the opposite direction and proceed to Kwa Dabeka "D" Taxi Rank.</p>
12.9	<p>ROUTE 5A</p> <p>KK HOSTEL TO DURBAN AND RETURN</p> <p>From KK Taxi Rank turn left into North Road, turn right into 12th Street join Dinkelman road join Otto Volek road, join Stapleton Road, turn right into M13 join N3, turn right into Western Freeway, turn right into Grey Street, turn left into West Street, turn left into Ailwal Street, turn left into Pine Street, turn right into Russel Street, turn left into Leopold Street, to City Market, University Avenue, turn right into Rank No. 231/ Warwick Avenue and return with Warwick Avenue turning left into Cannongate Road along N3 Off Ramp and using the same route proceeding to KK Hostel Taxi Rank</p>



**transport**

Department:  
Transport  
Province of KwaZulu-Natal

**GAZETTE**

LGKZNG41-2016-  
OCT

REGION: ALL

<b>12.10</b>	<p><b>ROUTE 6 A</b> <b>KK HOSTEL TO PINETOWN</b> From KK Rank turn left into North Road, turn right into 12th Street, join Dinkelman road, turn right into Shepstone Road, turn right into Crompton Street, turn right into Union Lane, turn left into Glenugie road, join Moodie Street, turn left into Hill Street into Hill Street Taxi Rank and return with Hill Street, turn left into Moodie Street, join Glenugie road, turn right into Lauth Street, turn left into Crompton Street, turn left into Shepstone Road, turn right into Dinkelman road, turn right into 1st Avenue, turn left into North Road, turn right into and into KK Taxi Rank.</p>
<b>12.11</b>	<p><b>ROUTE 7 A</b> <b>(i) KK HOSTEL TO WESTMEAD/ MOTALA FARM AND RETURN</b> From KK Taxi Rank turn left into North Road, turn right into 12th Street, join Dinkelman Road, turn right into Shepstone Road, turn left into Crompton Street, turn right into Lauth Street, turn left into Glenugie Road, turn right into Old Main Road, Richmond Road, turn right into Trafford Street, join Goodwood Road, turn left into Mahogany road to a designated taxi stop and return along the same route to KK Taxi Rank.</p> <p><b>(ii) KK TO WESTMEAD/ METROFILE AND RETURN</b> From KK Taxi Rank turn left into North Road, turn right into 12th Street join Dinkelman Road, turn right into Shepstone Road, turn right into Crompton Street, turn right into Laught Street, turn left into Glenugie Road, turn right into Old Main Road, Richmond Road, turn right into Trafford Street join Hillclimb Road, to Monza Road to a designated taxi stop, and return along the same route to KK Taxi Rank.</p> <p><b>(iii) KK TO WESTMEAD/BAKERY AND RETURN</b> From KK Taxi Rank turn left into North Road, turn right into 3rd Avenue join Dinkelman Road, turn right into Shepstone Road, turn right into Crompton Street, turn right into Laught Road, turn left into Glenugie Road, turn right into Old Main Road, Richmond Road, turn right into Alexander Road, turn left into Malcom Road, turn right into Circuit Road, turn right into Clark Road, turn left unto Alexander Road to a designated taxi stop, and return along the same route to KK Taxi Rank.</p>



## transport

Department:  
Transport  
Province of KwaZulu-Natal

## GAZETTE

LGKZNG41-2016-  
OCT

REGION: ALL

1) <b>Application Number:</b> APP0081475	2) <b>Gazette Number:</b> LGKZNG41-2016-OCT
3) <b>Applicant:</b> VS MTHIMKHULU <b>ID NO.</b> 7703245550084 <b>Association:</b> ST WENDOLINS KLAARWATER TAXI OWNERS ASS.	4) <b>Applicant Address:</b> 2834 36TH AVENUE CLERMONT 3602
5) <b>Existing Licence Holder:</b> MB NDLOVU <b>ID NO.</b> 4501265185085	6) <b>Existing Licence Holder Address:</b> 5 NIGELLA PLACE PINETOWN KWAZULU-NATAL  3610
7) <b>Type of application:</b> NORMAL TRANSFER	8) <b>Operating Licence Number:</b>
9) <b>Vehicle Type:</b> MINIBUS	10) 1 X 9 (SEATED) + 0 (STANDING)
11) <b>Region:</b> DURBAN WEST	
12.1	<p>APPROVED ROUTE SST WENDOLINS / KLAARWATER TAXI ASSOCIATION ROUTE 1"1. TO PINETOWN "1.1 From Approved Taxi Rank in St Wendolins turn right into M1 (Richmond Road) turn left into Abbot Francis Road, turn right into Hospital Road, left into Marianhill Hospital Taxi Rank and back into Hospital Road, turn left into Abbot Francis Road, turn left into M1 (Richmond Road) turn left into Westmead Road, turn right into Circuit Road, turn right into Clark Road, turn right into Alexander Road, turn left into M1 (Richmond Road) becoming Old Main Road, turn right into Anderson Road straight into Anderson Taxi Rank and back to St Wendolins Taxi Rank."1.2 From St Wendolins Taxi Rank along Klaarwater road to Klaarwater, turn right into Intake Road, turn left into M1 (Richmond Road), turn left into Abbot Francis Road, turn right into Hospital Road, left into Marianhill Hospital Taxi Rank and back into Hospital Road, turn left into Abbot Francis Road, turn left into M1 (Richmond Road) turn left into Westmead Road, turn right into Circuit Road, turn right into Clark Road, turn right into Alexander Road, turn left into M1 (Richmond Road) becoming Old Main Road, turn right into Anderson Road straight into Anderson Taxi Rank and back to Klaarwater Taxi Rank and St Wendolins Taxi Rank "1.3 From St Wendolins Taxi Rank into Klaarwater Road, right into Dermat Road to Luganda, turn left into Intake Road, turn left into M1 (Richmond Road), turn left into Abbot Francis Road, turn right into Hospital Road, left into Marianhill Hospital Taxi Rank and back into Hospital Road, turn left into Abbot Francis Road, turn left into M1 (Richmond Road) turn left into Westmead Road, turn right into Circuit Road, turn right into Clark Road, turn right into Alexander Road, turn left into M1 (Richmond Road) becoming Old Main Road, turn right into Anderson Road straight into Anderson Taxi Rank and back into Lugand Taxi Rank Klaarwater Taxi Rank and St Wendolins Taxi Rank "1.4 From St Wendolins Taxi Rank to Welbedatch West into Dermat Road turn right to Thorntree Avenue joining Savanna Drive, turn left into M1 (Richmond Road) turn left into Abbot Francis Road, turn right into Hospital Road, left into Marianhill Hospital Taxi Rank and back into Hospital Road, turn left into Abbot Francis Road, turn left into M1 (Richmond Road) turn left into Westmead Road, turn right into Circuit Road, turn right into Clark Road, turn right into Alexander Road, turn left into M1 (Richmond Road) becoming Old Main Road, tu</p>
12.2	<p>ST WENDOLINS TO DURBAN VIA JACOBS</p> <p>From St Wendolins Taxi Rank to Welbedatch West into Dermar Road turn right into Thorntree Avenue joining Savanna Drive, turn right into M1 (Higginson Highway), turn left into South Coast Road (R102) turn left into Barrier Lane, turn left into Quality Street, turn left into Balfour Road into Jacobs Road, turn right into M4 proceed to Durban, turn left into Smith Street, turn right into Warwick Avenue Taxi Rank No.107 Warwick Avenue and return to St Wendolins Taxi Rank.</p>
12.3	<p>ST WENDOLINS TO ISIPINGO</p> <p>From St Wendolins Taxi Rank to Welbedacth West into Dermat Road turn right into Thorntree Avenue joining Savanna Drive, turn right into M1 (Higginson Highway), turn left into South Coast Road (R102) turn left into Prince Mwayizeni Drive, left into Old Main Road (M35), right Alexander Avenue into Taxi Rank and back to Welbedatch West and St Wendolins Taxi Rank.</p>



## transport

Department:  
Transport  
Province of KwaZulu-Natal

## GAZETTE

LGKZNG41-2016-  
OCT

REGION: ALL

### 12.4 ST WENDOLINS TO DURBAN

2.1 From Approved Taxi Rank in St Wendolins, turn right into M1 (Richmond Road) turn right into N3 turn left into Old Ducht Road, turn right into Market Road, right into Service Road behind English Market, right into Warwick Avenue Rank No.107 and return.

2.2 From St Wendolins Taxi Rank along Klaarwater Road to Klaarwater, turn left into M1 (Richmond Road) turn right into N3 turn left into Old Dutch Road, joining Alice street turn right into Soldiers Way, right into Pine Street, turn right into Russel Street, turn left into Leopold Street, left Market Road, right Service Road to English Market, right into Warwick Avenue Rank No.107 and back to Klaarwater and St Wendolins Taxi Rank.

2.3 From St Wendolins Taxi Rank along Klaarwater Road, Dermat Road to Luganda, turn left into Intake road, turn left M1 turn right into N3, turn left into Old Dutch Road, right Market Road, right Service Road behind English Market, turn left into Warwick Place proceed to Taxi Rank No.107 and back to Luganda and St Wendolins Taxi Rank.

2.4 From St Wendolins Taxi Rank to Welbedatch West into Dermat Road to Luganda turn right into Thorntree Avenue joining Savanna Drive, turn right into M1, turn left into Hans Dettman Highway (M34) into Limpus Road, left into (M5) Underwood Road, turn right into Stapleton Road, turn right M13, turn left into N3, turn left into Old Dutch Road, right Market Road, right Service Road behind English Market, right into Warwick Avenue Taxi Rank No.107 and back to Welbedatch West and St Wendolins Taxi Rank.



## transport

Department:  
Transport  
Province of KwaZulu-Natal

## GAZETTE

LGKZNG41-2016-  
OCT

REGION: ALL

1) <b>Application Number:</b> APP0081478	2) <b>Gazette Number:</b> LGKZNG41-2016-OCT
3) <b>Applicant:</b> BUTHELEZI S <b>ID NO.</b> 5612290775086 <b>Association:</b> SIQALOKUHLE TAXI ASSOCIATION	4) <b>Applicant Address:</b> PO BOX123 OZWATHINI 3242
5) <b>Existing Licence Holder:</b> NOT APPLICABLE <b>ID NO.</b> NOT APPLICABLE	6) <b>Existing Licence Holder Address:</b> NOT APPLICABLE
7) <b>Type of application:</b> NEW OPERATING LICENCE	8) <b>Operating Licence Number:</b> NOT AVAILABLE
9) <b>Vehicle Type:</b> MINIBUS TAXI	10) 1 X 9-16 (SEATED) + 0 (STANDING)
11) <b>Region:</b> ILEMBE	
12.1	ROUTE 2 FROM TONGAAT TO STANGER From Tongaat Taxi Rank on Market Lane, turn left into R102 Main Road, turn left into Chief Albert Luthuli Street, turn right into Balcom Street and proceed to Stanger Taxi Rank near Checkers Shopping Centre and from Stanger to Tongaat Taxi Rank along the same route.
12.2	ROUTE 3 TONGAAT - VERULAM From Tongaat Taxi Rank on Market Lane turn right to R102 Main Road, turn left into Vincent Dickson Street, turn left into Wick Street, left into Ireland Street and proceed to the Taxi Rank on Ireland Street and from Verulam to Tongaat Taxi rank along the same route.
12.3	ROUTE 4 TONGAAT TO WEWE From Tongaat Taxi Rank on Market Lane turn left to R102 Main Road, turn left at Noordsburg Road, R614, pass Newtown, Sbhudu, Flying Lotus Depot, Mazibuko, Mary Grey, Msengeni to Wewe Taxi rank, return to Tongaat Taxi rank along the same route.
12.4	ROUTE 5 TONGAAT TO BALLITO From Tongaat Taxi Rank on Market Lane turn left to the Main Road R102 turn left onto Watson Highway (M43) turn left on Leo Boyd Highway (M4) turn right into Ballito Drive (M4), left into Compensation Beach Road to Driefontein Taxi Rank. From Driefontein Taxi Rank along Compensation Beach Road right into Hawkins Road Ballito Drive (M4) across N2 left into R102 to Main Road Tonggat, right into Market Road to Tongaat Taxi Rank.
12.5	ROUTE 6 TONGAAT TO LA-MERCY From Tongaat Taxi rank on Market lane turn left at Main Road (R102) right at Watson Highway (M43) right at Genazzano Road, left at Dolphin Avenue, left at South Beach Road to Rank at LaMercy, Return along the same route.
12.6	ROUTE 10 FROM TONGAAT TO BHAMSHELA On Market Lane turn left at robot to R102 Main Road turn left R614 take Noordsburg Road and proceed to Bhamshela Taxi Rank.
12.7	ROUTE 7 TONGAAT TO CHIBINI From Tongaat Taxi Rank on Market Lane turn left into R102 Main Road turn left into Noodsburg Road (R614), pass Bhamshela Taxi rank turn right pass Deda School and proceed to the Chibini Taxi rank and return along the same route.

**transport**

Department:  
Transport  
Province of KwaZulu-Natal

**GAZETTE**

LGKZNG41-2016-  
OCT

REGION: ALL

**12.8**

ROUTE 8

TONGAAT TO MAPHUMULO

From Tongaat Taxi rank on Market Lane to R102 Main Road turn left to Noodsburg Road R614, turn right into Kwamazibuko, pass Qinisani High School proceed into cross the bridge pass Umvoti and proceed to Kwa-Maphumulo Taxi Rank and return along the same route.



## transport

Department:  
Transport  
Province of KwaZulu-Natal

## GAZETTE

LGKZNG41-2016-  
OCT

REGION: ALL

1) <b>Application Number:</b> APP0081494	2) <b>Gazette Number:</b> LGKZNG41-2016-OCT
3) <b>Applicant:</b> B MKHIZE <b>ID NO.</b> 7706075325089 <b>Association:</b> LAMONTVILLE TAXI OWNERS ASSOCIATION	4) <b>Applicant Address:</b> 1513 NGCAMU PLACE P O LAMONTVILLE 4027
5) <b>Existing Licence Holder:</b> BM ZUMA <b>ID NO.</b> 4507270481088	6) <b>Existing Licence Holder Address:</b> 4598 MBHELE STREET LAMONTVILLE KWAZULU-NATAL 4027
7) <b>Type of application:</b> NORMAL TRANSFER	8) <b>Operating Licence Number:</b>
9) <b>Vehicle Type:</b> MINIBUS	10) 1 X 9 (SEATED) + 0 (STANDING)
11) <b>Region:</b> NINGIZMU 2	
12.1	<p>APPROVED ROUTES LAMONTVILLE TAXI OWNERS ASSOCIATION LAMONTVILLE TO DURBAN: 1. Join Lushezi Road, turn left Hadebe Street Mbhele Street. Join Mhlongo Road, turn left Hull Road, right Kaula Road, left to Kulu Street, Gwala Street, Right into Hull Road, into Pendlebury Road, into Himalayas Road, turn left into the on-ramp to Inkosi Albert Luthuli Freeway (M4), left into Moore Road off-ramp, along Moore Road, right into Warwick Avenue and proceed turning right into Tomato Hall Taxi Rank in Warwick Avenue. 2 Same as above, Warwick Avenue, right into Alice Street, right into Soldiers Way and proceed to Soldiers Way Taxi Rank. ALTERNATIVE (1) (M4), right into West Street, right into Point Road, right into Bay Terrace, right into Shepstone Street, left into Pine Street, right into Field Street and proceed to Soldiers Way Taxi Rank. Along Pine Street, right into Russell Street, left into Leopold Street, left into Market Road, right into a service road behind English Market and proceed to Tomato Hall Taxi Rank in Warwick Avenue. RESTRICTION: No picking up of passengers along West Street. 3. SWINTON ROAD (S.J. SMITH HOSTEL) TO DURBAN From Swinton Road Rank either across to Leicester Road, right Grimsby Road to join South Coast road, or right Pendlebury Road, left to South Coast Road, left M7, right Sarnia Road, right Umbilo Road, right Berea Road, left Warwick Avenue, right Alice Street, right Soldiers Way, turn left to Commercial Road, right into Walnut Road, right into Pine Street, right into Field Street, and proceed to Soldiers Way Taxi Rank or Tomato Hall Taxi Rank using ALTERNATIVE Route (1) above. RETURN JOURNEY. DURBAN TO LAMONTVILLE Tomato Hall Taxi Rank (Warwick Avenue) West Street, right into Williams Road, left into Moore Road, into Inkosi Albert Luthulu Freeway (M4), left into Himalayas Road, off-ramp, right into Himalayas Road, into Pendlebury Road, into Hull Road and proceed to Lamontville using route (1) or (4) in reverse.</p>
12.2	<p>LAMONTVILLE TO MERE BANK From Lamontville / Gijima / Mathebula Road, join Lushezi Road, turn left into Hadebe Street, right into Mbhele Street and joining Mhlongo Road, left into Hull Road or right into Kaula Road, left into Kulu Street, left into Gwala Street, right into Hull Road and into Pendlebury Road, turn left into Leicester Road, left into Crewe Road, drop off and back to Leicester Road, left into Pendlebury Road, left into South Coast Road, left into Grimsby Road, left into Leicester, right into Grimsby Road, right into South Coast Road and proceed to an Approved Taxi Rank on South Coast Road RETURN JOURNEY - DURBAN TO LAMONTVILLE Tomato Hall Taxi Rank (Warwick Avenue) West Street, right into Williams Road, left into Moore Road, into Inkosi Albert Luthuli Freeway (M4), left into Himalayas Road, off ramp, right into Himalayas Road, into Pendlebury Road, into Hull Road and proceed to Lamontville using the Route 1 or 4 IN REVERSE SOLDIERS WAY TAXI RANK TO LAMONTVILLE Soldiers Way, right into Pine Street, left into Broad Street, right into Smith Street into Inkosi Albert Luthuli Freeway (M4) Field Street, left into Leopold Street, left into Market Road, into Williams Road, left into Moore Road, into Inkosi Albert Luthuli (M4), left into Himalayas Road, off-ramp right into Himalaya Road, Pendlebury Road, into Hull Road and proceed to Lamontville using routes 1 OR 4.</p>
12.3	<p>SOLDIERS WAY TAXI RANK TO LAMONTVILLE Soldiers Way, right into Pine Street, left into Broad Street, right into Smith Street into Inkosi Albert Luthuli Freeway (M4) Field Street, left into Leopold Street, left into Market Road, into Williams Road, left into Moore Road into Inkosi Albert Luthuli (M4) left into Himalaya Road off-ramp, right into Himalaya Road, Pendlebury Road into Hull Road and proceed to Lamontville using routes (1) or (4).</p>





# transport

Department:  
Transport  
Province of KwaZulu-Natal

# GAZETTE

LGKZNG41-2016-  
OCT

REGION: ALL

1) <b>Application Number:</b> APP0081526	2) <b>Gazette Number:</b> LGKZNG41-2016-OCT
3) <b>Applicant:</b> MM KHUMALO <b>ID NO.</b> 2906050284088 <b>Association:</b> GRANGE AND WESTGATE TAXI ASSOCIATION	4) <b>Applicant Address:</b> 27 LANGFORD ROAD WESTGATE, PMBURG KWAZULU-NATAL KWA-ZULU NATAL 3201
5) <b>Existing Licence Holder:</b> NOT APPLICABLE <b>ID NO.</b> NOT APPLICABLE	6) <b>Existing Licence Holder Address:</b> NOT APPLICABLE
7) <b>Type of application:</b> NEW OPERATING LICENCE	8) <b>Operating Licence Number:</b> LKNKZN0143395
9) <b>Vehicle Type:</b> MINIBUS	10) 1 X 15 (SEATED) + 0 (STANDING)
11) <b>Region:</b> UMGUNGUNDLOVU	

<b>12.1</b>	<p>ROUTE 1:</p> <p>GRANGE / WESTGATE TO CITY TERMINAL - PMB</p> <p>Inbound route:</p> <p>From Grange terminus off White and Turnbull Road into White Road, right into Jordan Road, right into Corbett, left into Jeffries Road, left into White Road, right into Trelawney Road, left into Richmond Road, into Alexandra Road, left into College Road, into West Street, right into Longmarket Street, left into Retief Street, left into Church Street, left into Old Market Street to City Terminus.</p> <p>Outbound Route:</p> <p>From City Terminus into Cemmercial Road, right into Loop Street, left into West Street, into College, right into Alexandra Road, into Richmond Road, right into Trelawney Road, right into White Road to Grange Terminus.</p>
<b>12.2</b>	<p>ROUTE 2:</p> <p>GRANGE TERMINUS TO CITY TERMINUS (PMB) VIA CAMPS DRIFT:</p> <p>Inbound route:</p> <p>From Grange Terminus at White Road / Turnbull Road, into White Road, left into Hartford Road, right into Slangspruit Road, into Pentritch Road, left into Camps Drift Road, left into Barnsley return to Camps Drift, right into Edendale Road, right into Longmarket Street, left to Ritief Street, left into Pietermaritz Street, left into Boshoff Street, right into Church Street, left into old Market Road to City Terminus.</p> <p>Outbound Route:</p> <p>From City Terminus into Commercial Road, right into Loop Street, left into Edendale, left into Camps Drift Road, right into Barnsley Road, return to Camps Drift Road, right into Pentritch Road into Slangspruit, left into Hartford, right into White Road to terminus at White / Turnbull Road.</p>
<b>12.3</b>	<p>ROUTE 4.</p> <p>NAPIERVILLE TO CITY TERMINUS (VIA MAYOR,S WALK)</p> <p>INBOUND ROUTE:-</p> <p>From Terminus at New Prison PMB into Eugene Marais Road, left into Roy Campbell Dr, left into Langenhoven Road, right into Arum Road left into Roy Campbel Dr, left into Neville Road, right into Nienaber Road, left into Neville Road, left into Gardens Road, right into Beverley Road, right into Laffan Road, left into Neville Road, right into Mayor,s Walk, into Berg Street, right into Retief Street, right into Pietermaritz Street, left into Boshof, right into Church Street, left into Market to City Terminus.</p> <p>Outbound Route:-</p> <p>From City Terminus into Commercial Road, right into Loop Street left into Edendale Road, right into Devonshire Road, into Eugene Marais Road to Terminus at New Prison PMB.</p>



## transport

Department:  
Transport  
Province of KwaZulu-Natal

## GAZETTE

LGKZNG41-2016-  
OCT

REGION: ALL

<b>12.4</b>	<p><b>ROUTE 5</b> SLANGSPRUIT TO CITY TERMINUS (PMB)</p> <p><b>INBOUND ROUTE:-</b> From Slangspruit Terminus at Mathunga Road,into Slangspruit Road,into Bakewell Road,left into Turnbull Road,into White Road,to Grange School,return to Turnbull Road Road,right into Bakewell Road,right into Slangspruit Road, into Pentrich Road left into Camps Drift Road,right into Edendale,right into Longmarket Street,left into Retief street,left into Church Street,left into Old Market Road to City Terminus.</p> <p><b>Outbound Route:-</b> From City Terminus into Commercial Road,right into Loop Street,left into Edendale Road,left into Camps Drift Road,right into Pentrich Road,into Slangspruit Road,left into Bakewell,into Turnbull Road,into White Road,to Grange School return to Turnbull Road,into Bakewell into Slangspruit road to Terminus at Mathunga Road.</p>
<b>12.5</b>	<p><b>ROUTE 7</b> FRANCE/NANAZANE/MPUMELELO</p> <p><b>INBOUND:</b> From(Origin): Grange Terminus-off White Turnbull(KPR0160) To(Destination): City Terminal-Taxi Service (KPC0003)</p> <p><b>ROUTE:</b> White,Turnbull,Bakewell,Sikhumbuso Ngwenya (Slangspruit),Unnamed Road (Nanazane area),Corbett,Jordaan,Unnamed(Mpumelelo area),Route 9C Reggie Hadwbe(Richmond)Foxhill,return Reggie Hadebe(Richmond),Alexandra,College,West, Langalibalele(Longmarket)Retief,Pietermaritz,Boshoff,Church,Old Market</p> <p><b>OUTBOUND:</b> From(Origin): City Terminal-Bus Taxi Service (KPC0003) To(Destination):Grange Terminus-off White Turnbull (KPR0160)</p> <p><b>ROOOTE:</b> Chief Albert Luthuli(Commercial),Jabu Ndlovu(Loop),West,College,Alexandra,Reggie Hadebe (Richmond),Foxhill,return Reggie Hadebe(Richmond),Route9C,Unnamed Roads(France Area)Route9C Route 7return Route 9C,Unnamde Road(Mpumelelo Area)SikhumbuzoNgwenya(Slangspruit, Bakewell,Turnbull White</p> <p><b>ALTERNATE ROUTINGS</b></p> <p><b>INBOUND:</b> A: White,Turnbull,Bakewell,Sikhumbuzo Ngwenya(Sikhumbuzo Ngwenya(Slangspruit),Unnamed Road (Nanazane Area),Corbett,Jordaan,Unnamed Roads(Mpumelelo Area,Route 9C,Route 7 return Route 9C,Unnamed Roads (FranceArea),Route 9C Reggie Hadebe(Richmond)Foxhill,return Raggie Hadebe(Richmond) Alexandra,Alan paton (Durban),Langalibalele(Longmarket)Retief,Pietermaritz,Boshoff,Church,Old Market.</p> <p><b>OUTBOUND:</b> A: Chief Albert luthuli(Commercial),Alan Paton (Durban)Alexandra,Reggie Hadebe(Richmond),Foxhill,return Reggie Hadebe (Richmond),Route 9C,Unnamed Roads(France Area)Route 9C,Route 7,returnRoute 9C,Unnamed Roads(Mpumelelo Area),Sikhumbuzo Ngwenya(Slangspruit)Bakewell,Turnbull,White</p> <p><b>RESTRICTIONS</b> NONE.</p> <p><b>SPECIAL CONDITIONS</b> NONE</p> <p><b>DISPUTES AGAINST GRANGE &amp; WESTGATE TAXI ASSOCIATION</b> NONE.</p>



**transport**

Department:  
Transport  
Province of KwaZulu-Natal

**GAZETTE**

LGKZNG41-2016-  
OCT

REGION: ALL

<p>1) <b>Application Number:</b> APP0081538</p> <p>3) <b>Applicant:</b> DN MKHIZE <b>ID NO.</b> 6602110502082 <b>Association:</b> UMZINTO TAXI OWNERS ASSOCIATION</p> <p>5) <b>Existing Licence Holder:</b> FP MKHIZE <b>ID NO.</b> 6306275322084</p> <p>7) <b>Type of application:</b> DECEASED TRANSFER AND NEW OPERATING LICENCE</p> <p>9) <b>Vehicle Type:</b> MINIBUS</p> <p>11) <b>Region:</b> UGU-OGWINI</p>	<p>2) <b>Gazette Number:</b> LGKZNG41-2016-OCT</p> <p>4) <b>Applicant Address:</b> P O BOX 36136 UMZINTO 4200</p> <p>6) <b>Existing Licence Holder Address:</b> PO BOX 36136 UMZINTO KWA ZULU NATAL KWA-ZULU NATAL 4200</p> <p>8) <b>Operating Licence Number:</b> LKNKZN0129248</p> <p>10) 1 X 15 (SEATED) + 0 (STANDING)</p>
<p><b>12.1</b></p>	<p><b>1. UMZINTO TO DURBAN (FORWARD JOURNEY)</b> Depart from Umzinto Taxi Rank, turn left into Umzinto Old Main Road, turn left into Park Rynie – Umzinto Road, turn left into R6129 (Park Rynie iXopo Road), turn left into R104, then into N2 Freeway North Bound, turn left into Joyner Road, turn right into Jeffels Road, drop off point at the intersection of Prospection Road, turn right into Old South Coast Road, turn left into Prince Mcwayizeni Drive, drop off point Ezimbuzini Taxi Rank, proceed along Prince Mcwayizeni Drive, turn right into Mangosuthu Highway, drop off point at the Umlazi Tehuis Hotel Entrance, proceed along South Coast Road, drop off point at S.J.Smith Hostel Entrance, proceed along the South Coast, drop off point at Merebank Railway Station, proceed along South Coast Road, then turn left into Edwin Swales VC Drive, proceed to Umbilo Road drop off point at King Edward Entrance, proceed along Umbilo Road then turn right into Gale Street, turn left into Warwick Avenue, turn right into the Rank NO 2900-293 and off load passengers</p> <p><b>(RETURN JOURNEY)</b> Depart from the taxi rank 290-293 Warwick Avenue, Durban, turn left into West Street, turn right into Park Street at the intersection with Smith Street, turn right into Southern Freeway (M4), left into the N2 South Bound, proceed straight, turn left into the R100, turn right into R120, drop off point at the GJ Crookes Hospital Entrance, proclong the R102, turn right into R612, drop off and pick up at Umzinto Prison Entrance, turn right into Park Rynie Umzinto road, turn right into Umzinto Old Main Road, turn right into Umzinto Taxi Rank and off load the passengers.</p>
<p><b>12.2</b></p>	<p><b>2. UMZINTO TO GHANDINAGER &amp; RETURN:</b> Depart from Umzinto Taxi Rank, turn right into Umzinto Old Main Road (P197/1) turn left into unnamed Road to Riverside Park. Drop of and pick up at the parking area along the unnamed Road at Riverside Park. Turn right back into unnamed Road and turn left into Old Main Road P197/1 drop off and pick up at Temple Road turn off along the same Old Main Road, drop off and pick up at Hazelwood Store proceed along Old Main Road turn right into Flamingo Road leading to Ghandinager Township drop off and pick up at the intersection of Nightingale Road drop off and pick up at intersection of Nightingale and Pelican Road, turn right into Falcon Road drop off and pick up at intersection of Falcon Road drop off and pick up at the intersection of nightingale and Falcon Road, turn left into Nightingale Road, turn right into Flamingo Road, drop off and pick at the intersection of Flamingo and P197/1 (Umzinto Old Main Road) turn left into P197/1 drop off and pick up at Hazelwood Store, drop off and pick Temple Road proceed along Old Main Road P197/1 drop off and pick up at turn off to Riverside Park proceed along the same road and turn left into Umzinto taxi Rank and drop passengers. <b>(PICK UPS ARE SUBJECT TO CONDITION 3 BELOW)</b></p>



## transport

Department:  
Transport  
Province of KwaZulu-Natal

## GAZETTE

LGKZNG41-2016-  
OCT

REGION: ALL

12.3	<p>3. UMZINTO TO BHIZANA AND RETURN :</p> <p>Depart from Umzinto Taxi Rank, turn left at Umzinto Old Main Road, turn left Esperanza Sezela Road and turn right into Freeway Southbound until the end of the Freeway proceed along R61 direct to Bhizana Taxi Rank</p> <p>RETURN:</p> <p>Depar from Bhizana Taxi Rank and turn right into R61 Freeway proceed straight until beginning of the N2 Freeway North Bound at South Broom proceed along the N2 Freeway, turn left at the Sezela intersection, turn left again into Esperanza Sezela Road, off load at Burton and off load at Nyuswa, off laod at Kwa Shabalala, off load at Gilbhen , off load at Ndlovini and off load at Mahlubi Store, off load at Bhiniva, off load at Epulangwen, off load at Chibini, off load at Esperanza , off load at Eengine Motor Garage, off load at FNB Bank , off at Kismet Store and off load at Checkout Store , pass robot turn right at Umzinto Taxi Rank and return</p>
12.4	<p>4. UMZINTO TO MALANGENI AREA (FORWARD JOURNEY)</p> <p>Depart from the Umzinto Taxi Rank, turn left into the Umzinto Old Main Road, drop off and pick up passengers at Standard and First National Banks, turn left into Esperanza Sezela Road, drop and pick up passengers at Umzinto Station, proceed along the same road, drop and pick up passengers at Esperanza Old Mill, drop and pick up passengers at Drift Store, proceed along the same road, drop and pick up passengers at D13 intersection (Plangweni), proceed along the same road, drop and pick up passengers at Ezimangweni, drop off and pick up passengers at Beneva intersection, drop and pick up passengers at Amahlubi Store (KwaHlanti), drop off and pick up passengers at Kwajiji Intersection, drop and pick up passengers at Ndlovini , drop off and pick up passengers at Glibeni intersection, drop off and pick up passengers at Shabalala point, proceed along the same road, drop and pick up at N2 on ramp, proceed into R102 road, drop off at N2 Sezela off-ramp, proceed along R102, drop off and pick up passengers at Old Sezela Road Intersection, drop off and pick up at the D13 Road Intersection, turn left into D13. Drop off and pick up at KwaShange Loading Zone, proceed along D13 Road, drop off and pick up at Nkombo intersection then turn right into an unnamed road, proceed along the same road, drop off and pick up at KwaMngoma turn right into D13 Road. Proceed along the same Road, pick up and drop off at Mhangamkhulu School. Proceed along D13 Road until the intersection with Esperanza Sezela Road, cross over to the unnamed Road. Drop off and pick up at KwaThusi, drop off and pick up at Mngqubuzeni Circle, proceed along the unnamed Road. Drop off and pick up at KwaMasithela, turn left into Beneva Compound, drop off and pick up at Magundenyana, drop off and pick up at KwaMthiyane. Proceed along the unnamed Road until Beneva Esperanza Sezela Road intersection, turn left into Esperanza Sezela Road, drop off and pick up at Ezimangweni. Drop off and pick up at Plangweni and Esperanza Sezela Road intersection (Plangweni), drop off and pick up at Echibini, drop off and pick up at Drift Store turn off. Proceed along the same Road, drop off and pick up at Esperanza Ld Sugar Mill, dropp off and pick up at Somkhandi Hospital. Drop off and pick up at Umzinto Station, turn right into Umzinto Old Main Road, drop off and pick up at Standard Bank and First National Bank. Drop off and pick up at Kismet Trading Store, drop off and pick up at Curry Bar, drop off ad pick up at Checkout. Proceed along the same Road then turn right into Umzinto Taxi Rank. (PICK UP ARE SUBJECT TO CONDITION 3 BELOW)</p>
12.5	<p>5. UMZINTO TO KELSO STATION (FORWARD JOURNEY)</p> <p>Depart from Umzinto Taxi Rank, turn left Umzinto Old Main Road, turn left into Esperanza Sezela Road proceed, turn left into D13 Road, proceed, turn left into R102, drop off and pick up at Selbourne Hotel Golf Club, drop and pick up at Umdoni Park entrance, proceed at Tea Garden, drop off and pick up at Aires Nursery turn off, proceed along R102, drop off and pick up at Kelso Clinic Shelter, proceed and turn right into Kelso Station Road, drop off and pick up at the Station, proceed along the same Road at Happy Wanderers Caravan Park Circle, drop off and pick up passengers, turn back along Station Road, turn right into R102, drop off and pick up at Abrams Farm, turn off, proceed along R102, drop off and pick up at Ellingham Estate Holiday Resort, proceed, drop off and pick up at Halfway Service Station, proceed right into R612, proceed straight to Park Rynie Station, drop off and pick up passengers</p> <p>(RETURN JOURNEY)</p> <p>Depart from Park Rynie Station, turn left into R612, drop off and pick up passengers, at Park Rynie Service Station, turn left into R102, drop off and pick up passengers at Abrams Farms, proceed along R102, drop off and pick up passengers at Kelso Station Road, turn off proceed along R102, drop off and pick up passengers at the Clinic Shelter, drop off and pick up passengers at Pennington Tea Gardens, turn off , proceed, turn right into D13 Road, drop off and pick up passegers at Nkombo point, proceed along D13 Road, at Intersection, turn right into Sezela Esperanza Road, turn right again into Old Main Road Umzinto and turn right into Umzinto Taxi Rank</p>



**transport**

Department:  
Transport  
Province of KwaZulu-Natal

**GAZETTE**

LGKZNG41-2016-  
OCT

REGION: ALL

<p><b>12.6</b></p>	<p><b>6. UMZINTO TO SHAYAMOYA</b> (FORWARD JOURNEY) Depart from the Umzinto Taxi Rank, turn left at the Umzinto Main Road, turn left to Town Board, proceed to Shayamoya along Umzinto Road, off load at the Township and return.  (RETURN JOURNEY) Depart from Shayamoya Township, pick up at Passenger, turn left to Town Board, off load passengers, turn right and off load at Kwik Fit, off load at Kismet, off load at Adams Store, proceed to Umzinto and off load at Umzinto Taxi Rank and off load passengers</p>
<p><b>12.7</b></p>	<p><b>7. UMZINTO TO LUSIKISIKI</b> (FORWARD JOURNEY) Depart from Umzinto Taxi Rank and turn left at Umzinto Old Main Road, turn left into Esperanza Sezela Road, turn right into N2 Freeway South Bound until the end of the Freeway and proceed along R61 direct to Lusikisiki Municipality Taxi Rank  (RETURN JOURNEY) Depart from Lusikisiki Taxi Rank, turn right into R61 Freeway, proceed straight until the beginning of N2 Freeway North Bound at South Broom, proceed along the N2 Freeway, turn left at Sezela inter change, turn left again into Esperanza Sezela Road, off load passengers at Epulangweni, off load passengers at Chibini and off load passengers at Esperanza, off load at Engine Garage, off load Kismet Store and off load at Checkout Store Umzinto, pass robots, turn right, off load passengers at Umzinto Taxi Rank</p>
<p><b>12.8</b></p>	<p><b>8. UMZINTO TO PORT ST. JOHNS</b> (FORWARD JOURNEY) Depart from Umzinto Taxi Rank, turn left Umzinto Old Main Road, turn left into Esperanza Sezela Road, turn right into N2 Freeway South Bound, until end of Freeway, proceed along R61, direct to Port St. Johns Municipality Taxi Rank  (RETURN JOURNEY) Depart from Port St. Johns Taxi Rank, turn right into R61, proceed straight until the beginning of N2 Freeway North Bound, at South Broom, proceed along the N2 Freeway, turn left at the Sezela Interchange, turn left again into Esperanza Sezela Road, off load at Burton Point and off load passengers at Nyuswa turn off, off load at Shabalala Point, off load at Glibheni, off load passengers at Ndlovini, off load passengers at Mahlubi Store, off load passengers, Beneva off load passengers at Pulangweni, off load passengers at Chibini, off load passengers at Esperanza, off load at Engen Garage, off load at FNB and Standard Bank, off load passengers at Kismet Store, turn right at Umzinto Taxi Rank, off load passengers</p>
<p><b>12.9</b></p>	<p><b>9. UMZINTO TO PORT SHEPSTONE</b> (FORWARD JOURNEY) From Umzinto Taxi Rank, turn left into Old Main Road, turn left into Esperanza to Sezela Road, turn right to (N2) South Boundary, turn left into R102, drop off only at Hibberdene along R102, drop off only, at the intersection of R102 Pairview Mission Umzumbe Road, drop off only at the intersection of R102 and Umzumbe Station Road, drop off Melville Road intersection and R102, drop off only at South Port, turn off along R102, drop off only at the Sea Park along R102, turn right into Akien Street, turn left into Nelson Mandela Drive, turn right into Ryder Road, proceed into the Rank, offload and pick up  (RETURN JOURNEY) From Port Shepstone Taxi Rank, into Ryder Road, turn left into Shepstone Street, turn right into Reynold Street, turn right into Colley Street, turn left into Bazley Street, left again into R102, turn right again in N2 Freeway North Boundary, turn left into Esperanza Sezela Raod, drop of at Burton intersection of Esperanza Sezela and R102, drop off at Kwa Nyuswa at Shabalala, drop off at Glibheni drop off at Kwajiji junction, turn right into Umzinto Old Main Road, turn right into Umzinto Old Main Road, turn right into Umzinto Taxi Rank and off load passengers</p>



## transport

Department:  
Transport  
Province of KwaZulu-Natal

## GAZETTE

LGKZNG41-2016-  
OCT

REGION: ALL

<b>12.10</b>	<p><b>10. UMZINTO TO SCOTTBURGH &amp; RETURN:</b></p> <p>Depart from Umzinto Taxi rank , turn left into Umzinto Old Main Road, turn left into Umzinto Park Rynie Road, drop off and pick up at Umzinto Secondary School point, turn left into Court Road drop off and pick up at OK Food Market proceed and turn left into R612 drop off and pick up at Umzinto Prison , Proceed along R612 pick up and drop off at Kwamelhloentombi point, proceed pick up and drop off at kwa Smith turn off, proceed pick up and drop off at Ellingham Estates turn off. Proceed along R612, pick up and drop off at Penny Road (Park Hill Garage) proceed along the same road pick up and drop off at Karims Lane, pick up and drop off at Home Affairs turn off, drop off and pick up at Café Erica and Total Garage point, drop off and pick up at Railway Station , drop off and pick up at Convent Road turn off, proceed along First Street Park rynie turn left into Main Street, Beach Road, drop off and pick at the Pillay Market, proceed along Main Street at the intersection turn right into R102 drop off and pick up at Montana Point, proceed along R102 drop off at Scottburgh Mallturn off , drop off and pick up at GJ Crookes Hospital, proceed on the same road into Scottburgh Taxi Rank. (PICK UP ARE SUBJECT TO CONDITION 3 BELOW)</p>
<b>12.11</b>	<p><b>11. UMZINTO TO DUMISA (FORWARD JOURNEY)</b></p> <p>Depart from Umzinto Taxi Rank, turn right into Umzinto Old Main, turn left into Riverside Park, drop off and pick up passengers at the Parking Area, proceed to the Umzinto Old Main Road and turn left, along the Main Road, drop off and pick up passengers at Temple Road, drop off and pick up passengers at Hazelwood Store, proceed along the Old Main Road, turn left into D153 Road, proceed along the D153 Road, then drop off and pick up at Karims, proceed along D153 Road, drop off and pick up at Oqalweni, proceed along the D153 Road then drop off and pick up passengers at Godeni, drop off and pick up passengers at Malungisa, drop off and pick up passengers at Kwa Makhanya, proceed along the same D153, drop off and pick up at Kwa Ngcobo, proceed on the same road, drop off and pick up at Kwantobela Store, drop off and pick up passengers at KwaMvubu Esiqiwini, proceed along the same Road, drop and pick up passengers at KwaDumisa Eringini (FORWARD JOURNEY)</p> <p>Pick up and drop off passengers at kwaDumisa Eringini, proceed along D153 Road, pick up and drop at kwaMbulu Esiqiwini, proceed along the same road, pick up and drop off passengers at kwaNtobela Store proceed, pick up and drop off passengers at kwaNgcobo Store, proceed along the same road, pick up and drop off passengers at Ediphwini Rank, proceed along the same road, pick up and drop off passengers at kwaMakhanya, proceed pick up and drop off passengers at kwaMalungisa, proceed pick up and drop off at Oqalweni, proceed and pick passengers at Karims, proceed along the same road (D153), turn right into Umzinto Old Main Road, pick up and drop off passengers at Hazelwood Store, proceed along the same road, pick up and drop off passengers at Temple Road, proceed along the Old Main Road, turn right into Riverside Park parking area, drop off and pick up passengers and return into Umzinto Old Main Road, turn left into Umzinto Taxi Rank. (PICK UP ARE SUBJECT TO CONDITION 3 BELOW)</p>



## transport

Department:  
Transport  
Province of KwaZulu-Natal

## GAZETTE

LGKZNG41-2016-  
OCT

REGION: ALL

### 12.12 12. UMZINTO TO IFAFA BEACH.

From Umzinto taxi rank turn left into old main road Umzinto. From intersection turn left Esperanza Sezela road turn right to R102. Drop off or pick up Burton intersection drop off pick up drop off on pick up kwa Magwaza Jiji intersection and R102 proceed along R102 drop off or pick up kwa Mahlokohloko compound pick up or drop off at intersection of R102 and P560 road (Bazley road) drop off or pick up at intersection P560 and Lagoon drive. Turn right into Lagoon drive drop off or pick up at intersection of Waterwood Holiday Cottages Entrance drop off Bazley Beach Caravan Camping Resort.

#### RETURN

Return along Lagoon Drive drop off and pick up Waterwood Cottages drop off or pick up P560 Lagoon Drive turn left into P560 drop off or pick up at the intersection of P560 and R102 (Kingsdale) turn left into R102 drop off or pick up at the Banana Farm entrance. Return along R102 drop off and pick up at kwa Mahlokohloko compound proceed along R102 drop off or pick up kwa Burton intersection turn left to Esperanza Sezela road drop off and pick up kwa Nyuswa drop off and pick up at Ndlovini drop off pick up kwa Jiji junction drop off and pick up KwaHlanti drop off and pick up at Beneva intersection drop off and pick up Echibini drop off and pick up at Esperanza Drift store turn off drop off and pick up Umzinto Railway Station drop off at Umzinto Motor Garage and pick up turn right to Umzinto Old Main Road at FNB drop off and pick up proceed along main road pick up and drop off Umzinto Town Board proceed along Main road drop off at Quick Fitt or pick up drop off or pick up at Kismet Trading Store pick up or drop off at Adams Drop off, or pick up at Curry Bar drop off or pick up at Checkout proceed along Main Road turn right into the Taxi Rank.  
(PICK UP ARE SUBJECT TO CONDITION 3 BELOW)



## transport

Department:  
Transport  
Province of KwaZulu-Natal

## GAZETTE

LGKZNG41-2016-  
OCT

REGION: ALL

1) <b>Application Number:</b> APP0081540	2) <b>Gazette Number:</b> LGKZNG41-2016-OCT
3) <b>Applicant:</b> DN MKHIZE <b>ID NO.</b> 6602110502082 <b>Association:</b> UMZINTO TAXI OWNERS ASSOCIATION	4) <b>Applicant Address:</b> P O BOX 36136 UMZINTO 4200
5) <b>Existing Licence Holder:</b> FP MKHIZE <b>ID NO.</b> 6306275322084	6) <b>Existing Licence Holder Address:</b> PO BOX 36136 UMZINTO KWA ZULU NATAL KWA-ZULU NATAL 4200
7) <b>Type of application:</b> DECEASED TRANSFER AND NEW OPERATING LICENCE	8) <b>Operating Licence Number:</b> LKNKZN0129273
9) <b>Vehicle Type:</b> MINIBUS	10) 1 X 15 (SEATED) + 0 (STANDING)
11) <b>Region:</b> UGU-OGWINI	
12.1	<p>1. UMZINTO TO DURBAN (FORWARD JOURNEY) Depart from Umzinto Taxi Rank, turn left into Umzinto Old Main Road, turn left into Park Rynie – Umzinto Road, turn left into R6129 (Park Rynie iXopo Road), turn left into R104, then into N2 Freeway North Bound, turn left into Joyner Road, turn right into Jeffels Road, drop off point at the intersection of Prospection Road, turn right into Old South Coast Road, turn left into Prince Mcwayizeni Drive, drop off point Ezimbuzini Taxi Rank, proceed along Prince Mcwayizeni Drive, turn right into Mangosuthu Highway, drop off point at the Umlazi Tehuis Hotel Entrance, proceed along South Coast Road, drop off point at S.J.Smith Hostel Entrance, proceed along the South Coast, drop off point at Merebank Railway Station, proceed along South Coast Road, then turn left into Edwin Swales VC Drive, proceed to Umbilo Road drop off point at King Edward Entrance, proceed along Umbilo Road then turn right into Gale Street, turn left into Warwick Avenue, turn right into the Rank NO 2900-293 and off load passengers</p> <p>(RETURN JOURNEY) Depart from the taxi rank 290-293 Warwick Avenue, Durban, turn left into West Street, turn right into Park Street at the intersection with Smith Street, turn right into Southern Freeway (M4), left into the N2 South Bound, proceed straight, turn left into the R100, turn right into R120, drop off point at the GJ Crookes Hospital Entrance, prolong the R102, turn right into R612, drop off and pick up at Umzinto Prison Entrance, turn right into Park Rynie Umzinto road, turn right into Umzinto Old Main Road, turn right into Umzinto Taxi Rank and off load the passengers.</p>
12.2	<p>2. UMZINTO TO GHANDINAGER &amp; RETURN: Depart from Umzinto Taxi Rank, turn right into Umzinto Old Main Road (P197/1) turn left into unnamed Road to Riverside Park. Drop off and pick up at the parking area along the unnamed Road at Riverside Park. Turn right back into unnamed Road and turn left into Old Main Road P197/1 drop off and pick up at Temple Road turn off along the same Old Main Road, drop off and pick up at Hazelwood Store proceed along Old Main Road turn right into Flamingo Road leading to Ghandinager Township drop off and pick up at the intersection of Nightingale Road drop off and pick up at intersection of Nightingale and Pelican Road, turn right into Falcon Road drop off and pick up at intersection of Falcon Road drop off and pick up at the intersection of nightingale and Falcon Road, turn left into Nightingale Road, turn right into Flamingo Road, drop off and pick up at the intersection of Flamingo and P197/1 (Umzinto Old Main Road) turn left into P197/1 drop off and pick up at Hazelwood Store, drop off and pick up Temple Road proceed along Old Main Road P197/1 drop off and pick up at turn off to Riverside Park proceed along the same road and turn left into Umzinto taxi Rank and drop passengers. (PICK UPS ARE SUBJECT TO CONDITION 3 BELOW)</p>





## transport

Department:  
Transport  
Province of KwaZulu-Natal

## GAZETTE

LGKZNG41-2016-  
OCT

REGION: ALL

12.3	<p>3. UMZINTO TO BHIZANA AND RETURN :</p> <p>Depart from Umzinto Taxi Rank, turn left at Umzinto Old Main Road, turn left Esperanza Sezela Road and turn right into Freeway Southbound until the end of the Freeway proceed along R61 direct to Bhizana Taxi Rank</p> <p>RETURN:</p> <p>Depar from Bhizana Taxi Rank and turn right into R61 Freeway proceed straight until beginning of the N2 Freeway North Bound at South Broom proceed along the N2 Freeway, turn left at the Sezela intersection, turn left again into Esperanza Sezela Road, off load at Burton and off load at Nyuswa, off laod at Kwa Shabalala, off load at Gilbhen , off load at Ndlovini and off load at Mahlubi Store, off load at Bhiniva, off load at Epulangwen, off load at Chibini, off load at Esperanza , off load at Eengine Motor Garage, off load at FNB Bank , off at Kismet Store and off load at Checkout Store , pass robot turn right at Umzinto Taxi Rank and return</p>
12.4	<p>4. UMZINTO TO MALANGENI AREA (FORWARD JOURNEY)</p> <p>Depart from the Umzinto Taxi Rank, turn left into the Umzinto Old Main Road, drop off and pick up passengers at Standard and First National Banks, turn left into Esperanza Sezela Road, drop and pick up passengers at Umzinto Station, proceed along the same road, drop and pick up passengers at Esperanza Old Mill, drop and pick up passengers at Drift Store, proceed along the same road, drop and pick up passengers at D13 intersection (Plangweni), proceed along the same road, drop and pick up passengers at Ezimangweni, drop off and pick up passengers at Beneva intersection, drop and pick up passengers at Amahlubi Store (KwaHlanti), drop off and pick up passengers at Kwajiji Intersection, drop and pick up passengers at Ndlovini , drop off and pick up passengers at Glibeni intersection, drop off and pick up passengers at Shabalala point, proceed along the same road, drop and pick up at N2 on ramp, proceed into R102 road, drop off at N2 Sezela off-ramp, proceed along R102, drop off and pick up passengers at Old Sezela Road Intersection, drop off and pick up at the D13 Road Intersection, turn left into D13. Drop off and pick up at KwaShange Loading Zone, proceed along D13 Road, drop off and pick up at Nkombo intersection then turn right into an unnamed road, proceed along the same road, drop off and pick up at KwaMngoma turn right into D13 Road. Proceed along the same Road, pick up and drop off at Mhangamkhulu School. Proceed along D13 Road until the intersection with Esperanza Sezela Road, cross over to the unnamed Road. Drop off and pick up at KwaThusi, drop off and pick up at Mngqubuzeni Circle, proceed along the unnamed Road. Drop off and pick up at KwaMasithela, turn left into Beneva Compound, drop off and pick up at Magundenyana, drop off and pick up at KwaMthiyane. Proceed along the unnamed Road until Beneva Esperanza Sezela Road intersection, turn left into Esperanza Sezela Road, drop off and pick up at Ezimangweni. Drop off and pick up at Plangweni and Esperanza Sezela Road intersection (Plangweni), drop off and pick up at Echibini, drop off and pick up at Drift Store turn off. Proceed along the same Road, drop off and pick up at Esperanza Ld Sugar Mill, dropp off and pick up at Somkhandi Hospital. Drop off and pick up at Umzinto Station, turn right into Umzinto Old Main Road, drop off and pick up at Standard Bank and First National Bank. Drop off and pick up at Kismet Trading Store, drop off and pick up at Curry Bar, drop off ad pick up at Checkout. Proceed along the same Road then turn right into Umzinto Taxi Rank. (PICK UP ARE SUBJECT TO CONDITION 3 BELOW)</p>
12.5	<p>5. UMZINTO TO KELSO STATION (FORWARD JOURNEY)</p> <p>Depart from Umzinto Taxi Rank, turn left Umzinto Old Main Road, turn left into Esperanza Sezela Road proceed, turn left into D13 Road, proceed, turn left into R102, drop off and pick up at Selbourne Hotel Golf Club, drop and pick up at Umdoni Park entrance, proceed at Tea Garden, drop off and pick up at Aires Nursery turn off, proceed along R102, drop off and pick up at Kelso Clinic Shelter, proceed and turn right into Kelso Station Road, drop off and pick up at the Station, proceed along the same Road at Happy Wanderers Caravan Park Circle, drop off and pick up passengers, turn back along Station Road, turn right into R102, drop off and pick up at Abrams Farm, turn off, proceed along R102, drop off and pick up at Ellingham Estate Holiday Resort, proceed, drop off and pick up at Halfway Service Station, proceed right into R612, proceed straight to Park Rynie Station, drop off and pick up passengers</p> <p>(RETURN JOURNEY)</p> <p>Depart from Park Rynie Station, turn left into R612, drop off and pick up passengers, at Park Rynie Service Station, turn left into R102, drop off and pick up passengers at Abrams Farms, proceed along R102, drop off and pick up passengers at Kelso Station Road, turn off proceed along R102, drop off and pick up passengers at the Clinic Shelter, drop off and pick up passengers at Pennington Tea Gardens, turn off , proceed, turn right into D13 Road, drop off and pick up passegers at Nkombo point, proceed along D13 Road, at Intersection, turn right into Sezela Esperanza Road, turn right again into Old Main Road Umzinto and turn right into Umzinto Taxi Rank</p>



## transport

Department:  
Transport  
Province of KwaZulu-Natal

## GAZETTE

LGKZNG41-2016-  
OCT

REGION: ALL

<b>12.6</b>	<p>6. UMZINTO TO SHAYAMOYA (FORWARD JOURNEY) Depart from the Umzinto Taxi Rank, turn left at the Umzinto Main Road, turn left to Town Board, proceed to Shayamoya along Umzinto Road, off load at the Township and return.</p> <p>(RETURN JOURNEY) Depart from Shayamoya Township, pick up at Passenger, turn left to Town Board, off load passengers, turn right and off load at Kwik Fit, off load at Kismet, off load at Adams Store, proceed to Umzinto and off load at Umzinto Taxi Rank and off load passengers</p>
<b>12.7</b>	<p>7. UMZINTO TO LUSIKISIKI (FORWARD JOURNEY) Depart from Umzinto Taxi Rank and turn left at Umzinto Old Main Road, turn left into Esperanza Sezela Road, turn right into N2 Freeway South Bound until the end of the Freeway and proceed along R61 direct to Lusikisiki Municipality Taxi Rank</p> <p>(RETURN JOURNEY) Depart from Lusikisiki Taxi Rank, turn right into R61 Freeway, proceed straight until the beginning of N2 Freeway North Bound at South Broom, proceed along the N2 Freeway, turn left at Sezela inter change, turn left again into Esperanza Sezela Road, off load passengers at Epulangweni, off load passengers at Chibini and off load passengers at Esperanza, off load at Engine Garage, off load Kismet Store and off load at Checkout Store Umzinto, pass robots, turn right, off load passengers at Umzinto Taxi Rank</p>
<b>12.8</b>	<p>8. UMZINTO TO PORT ST. JOHNS (FORWARD JOURNEY) Depart from Umzinto Taxi Rank, turn left Umzinto Old Main Road, turn left into Esperanza Sezela Road, turn right into N2 Freeway South Bound, until end of Freeway, proceed along R61, direct to Port St. Johns Municipality Taxi Rank</p> <p>(RETURN JOURNEY) Depart from Port St. Johns Taxi Rank, turn right into R61, proceed straight until the beginning of N2 Freeway North Bound, at South Broom, proceed along the N2 Freeway, turn left at the Sezela Interchange, turn left again into Esperanza Sezela Road, off load at Burton Point and off load passengers at Nyuswa turn off, off load at Shabalala Point, off load at Glibheni, off load passengers at Ndlovini, off load passengers at Mahlubi Store, off load passengers, Beneva off load passengers at Pulangweni, off load passengers at Chibini, off load passengers at Esperanza, off load at Engen Garage, off load at FNB and Standard Bank, off load passengers at Kismet Store, turn right at Umzinto Taxi Rank, off load passengers</p>
<b>12.9</b>	<p>9. UMZINTO TO PORT SHEPSTONE (FORWARD JOURNEY) From Umzinto Taxi Rank, turn left into Old Main Road, turn left into Esperanza to Sezela Road, turn right to (N2) South Boundary, turn left into R102, drop off only at Hibberdene along R102, drop off only, at the intersection of R102 Pairview Mission Umzumbe Road, drop off only at the intersection of R102 and Umzumbe Station Road, drop off Melville Road intersection and R102, drop off only at South Port, turn off along R102, drop off only at the Sea Park along R102, turn right into Akien Street, turn left into Nelson Mandela Drive, turn right into Ryder Road, proceed into the Rank, offload and pick up</p> <p>(RETURN JOURNEY) From Port Shepstone Taxi Rank, into Ryder Road, turn left into Shepstone Street, turn right into Reynold Street, turn right into Colley Street, turn left into Bazley Street, left again into R102, turn right again in N2 Freeway North Boundary, turn left into Esperanza Sezela Raod, drop of at Burton intersection of Esperanza Sezela and R102, drop off at Kwa Nyuswa at Shabalala, drop off at Glibheni drop off at Kwajiji junction, turn right into Umzinto Old Main Road, turn right into Umzinto Old Main Road, turn right into Umzinto Taxi Rank and off load passengers</p>



## transport

Department:  
Transport  
Province of KwaZulu-Natal

## GAZETTE

LGKZNG41-2016-  
OCT

REGION: ALL

<b>12.10</b>	<p><b>10. UMZINTO TO SCOTTBURGH &amp; RETURN:</b></p> <p>Depart from Umzinto Taxi rank , turn left into Umzinto Old Main Road, turn left into Umzinto Park Rynie Road, drop off and pick up at Umzinto Secondary School point, turn left into Court Road drop off and pick up at OK Food Market proceed and turn left into R612 drop off and pick up at Umzinto Prision , Proceed along R612 pick up and drop off at Kwamelhloentombi point, proceed pick up and drop off at kwa Smith turn off, proceed pick up and drop off at Ellingham Estates turn off. Proceed along R612, pick up and drop off at Penny Road (Park Hill Garage) proceed along the same road pick up and drop off at Karims Lane, pick up and drop off at Home Affairs turn off, drop off and pick up at Café Erica and Total Garage point, drop off and pick up at Railway Station , drop off and pick up at Convent Road turn off, proceed along First Street Park rynie turn left into Main Street, Beach Road, drop off and pick at the Pillay Market, proceed along Main Street at the intersection turn right into R102 drop off and pick up at Montana Point, proceed along R102 drop off at Scottburgh Mallturn off , drop off and pick up at GJ Crookes Hospital, proceed on the same road into Scottburgh Taxi Rank. (PICK UP ARE SUBJECT TO CONDITION 3 BELOW)</p>
<b>12.11</b>	<p><b>11. UMZINTO TO DUMISA (FORWARD JOURNEY)</b></p> <p>Depart from Umzinto Taxi Rank, turn right into Umzinto Old Main, turn left into Riverside Park, drop off and pick up passengers at the Parking Area, proceed to the Umzinto Old Main Road and turn left, along the Main Road, drop off and pick up passengers at Temple Road, drop off and pick up passengers at Hazelwood Store, proceed along the Old Main Road, turn left into D153 Road, proceed along the D153 Road, then drop off and pick up at Karims, proceed along D153 Road, drop off and pick up at Oqalweni, proceed along the D153 Road then drop off and pick up passengers at Godeni, drop off and pick up passengers at Malungisa, drop off and pick up passengers at Kwa Makhanya, proceed along the same D153, drop off and pick up at Kwa Ngcobo, proceed on the same road, drop off and pick up at Kwantobela Store, drop off and pick up passengers at KwaMvubu Esiqiwini, proceed along the same Road, drop and pick up passengers at KwaDumisa Eringini (FORWARD JOURNEY)</p> <p>Pick up and drop off passengers at kwaDumisa Eringini, proceed along D153 Road, pick up and drop at kwaMbulu Esiqiwini, proceed along the same road, pick up and drop off passengers at kwaNtobela Store proceed, pick up and drop off passengers at kwaNgcobo Store, proceed along the same road, pick up and drop off passengers at Ediphwini Rank, proceed along the same road, pick up and drop off passengers at kwaMakhanya, proceed pick up and drop off passengers at kwaMalungisa, proceed pick up and drop off at Oqalweni, proceed and pick passengers at Karims, proceed along the same road (D153), turn right into Umzinto Old Main Road, pick up and drop off passengers at Hazelwood Store, proceed along the same road, pick up and drop off passengers at Temple Road, proceed along the Old Main Road, turn right into Riverside Park parking area, drop off and pick up passengers and return into Umzinto Old Main Road, turn left into Umzinto Taxi Rank. (PICK UP ARE SUBJECT TO CONDITION 3 BELOW)</p>



## transport

Department:  
Transport  
Province of KwaZulu-Natal

## GAZETTE

LGKZNG41-2016-  
OCT

REGION: ALL

### 12.12 12. UMZINTO TO IFAFA BEACH.

From Umzinto taxi rank turn left into old main road Umzinto. From intersection turn left Esperanza Sezela road turn right to R102. Drop off or pick up Burton intersection drop off pick up drop off on pick up kwa Magwaza Jiji intersection and R102 proceed along R102 drop off or pick up kwa Mahlokohloko compound pick up or drop off at intersection of R102 and P560 road (Bazley road) drop off or pick up at intersection P560 and Lagoon drive. Turn right into Lagoon drive drop off or pick up at intersection of Waterwood Holiday Cottages Entrance drop off Bazley Beach Caravan Camping Resort.

#### RETURN

Return along Lagoon Drive drop off and pick up Waterwood Cottages drop off or pick up P560 Lagoon Drive turn left into P560 drop off or pick up at the intersection of P560 and R102 (Kingsdale) turn left into R102 drop off or pick up at the Banana Farm entrance. Return along R102 drop off and pick up at kwa Mahlokohloko compound proceed along R102 drop off or pick up kwa Burton intersection turn left to Esperanza Sezela road drop off and pick up kwa Nyuswa drop off and pick up at Ndlovini drop off pick up kwa Jiji junction drop off and pick up KwaHlanti drop off and pick up at Beneva intersection drop off and pick up Echibini drop off and pick up at Esperanza Drift store turn off drop off and pick up Umzinto Railway Station drop off at Umzinto Motor Garage and pick up turn right to Umzinto Old Main Road at FNB drop off and pick up proceed along main road pick up and drop off Umzinto Town Board proceed along Main road drop off at Quick Fitt or pick up drop off or pick up at Kismet Trading Store pick up or drop off at Adams Drop off, or pick up at Curry Bar drop off or pick up at Checkout proceed along Main Road turn right into the Taxi Rank.  
(PICK UP ARE SUBJECT TO CONDITION 3 BELOW)



**transport**

Department:  
Transport  
Province of KwaZulu-Natal

**GAZETTE**

LGKZNG41-2016-  
OCT

REGION: ALL

1) <b>Application Number:</b> APP0081545	2) <b>Gazette Number:</b> LGKZNG41-2016-OCT
3) <b>Applicant:</b> ZP MAJIYA <b>ID NO.</b> 8209261191083 <b>Association:</b> IZINGOLWENI TAXI OWNERS ASSOCIATION	4) <b>Applicant Address:</b> PO BOX 28 IZINGOLWENI KWAZULU-NATAL 4260
5) <b>Existing Licence Holder:</b> MBONENI BRIGHT ZINDELA <b>ID NO.</b> 8310165633087	6) <b>Existing Licence Holder Address:</b> P.O.BOX 38379 IZINGOLWENI 4260
7) <b>Type of application:</b> NORMAL TRANSFER	8) <b>Operating Licence Number:</b>
9) <b>Vehicle Type:</b> MINIBUS	10) 1 X 15 (SEATED) + 0 (STANDING)
11) <b>Region:</b> UGU-OGWINI	
12.1	<p><b>CONDITIONS/RESTRICTIONS</b></p> <p>1. Passengers may be picked up and/or set down only at designated Taxi Rank or Taxi Stop, which shall exclude Bus Stops.</p> <p>2. On the inbound trip to Durban, Harding, and Bizana, no passengers may be picked up enroute from leaving the magisterial of Izingolweni until reaching the destination rank.</p> <p>3. On the return trip to Izingolweni, no passengers may be set down until reaching the Magisterial District of Nongoma.</p> <p>4. Entry or ranking on private property is not permitted without permission of the Landlord, a copy of which must be supplied to the Board before issue operating licence.</p> <p>5. Without having entered into an agreement with other operators on a common route, as contemplated by section 88 (2) (B) of Act 22 of 2000, the picking up or setting down of passengers on such route is not permitted. A copy of such agreement must be supplied to the Board.</p> <p>6. At ranks, whether on -street or off-street, only the taxis that can be accommodated in the demarcated area may occupy the rank, excess vehicles must hold elsewhere at designated holding areas.</p> <p>7. Rank permits or letters of authority must be produced in respect of all ranks in municipal arrears, in particular major towns and cities.</p> <p>8. The allocation of any route or portion of a route is subject to the condition that it has been approved and allocated in good faith and that such route will be invalid should it transpire that the route or portion thereof will, or has caused conflict due to it having been approved based on incorrect or false information supplied to the Board or as a result of an error. In such instance the operating licence must be returned to the Board for correction.</p> <p>9. The vehicle must be covered by motor vehicle insurance as well as personal liability insurance.</p>
12.2	<p><b>ROUTE 3 – IZINGOLWENI TO DURBAN</b></p> <p>From approved Taxi Rank in Izingolweni, turn left into N2-22, and turn left into M4. Proceed along M4 to Durban approved Taxi Rank. Offload, load and return along the forward route in reverse.</p>
12.3	<p><b>APPROVED ROUTES</b></p> <p><b>IZINGOLWENI TAXI ASSOCIATION</b></p> <p><b>ROUTE 1 – IZINGOLWENI TO GCILIMA BAMBULA</b></p> <p>From approved Taxi Rank in Izingolweni, into P284. Proceed along P284 into approved Taxi Rank Bambula Taxi Rank, turn left to P732 road to Gcilima Taxi Rank, offload, load and return along the forward route in reverse.</p>
12.4	<p><b>ROUTE 2 – IZINGOLWENI TO CHIBINI</b></p> <p>From approved Taxi Rank in Izingolweni turn right into P284, into N2, turn left into P58, to Chibini Taxi Rank. Offload, load and return along the forward route in reverse.</p>
12.5	<p><b>ROUTE 4 – IZINGOLWENI TO EDEN STORE</b></p> <p>From Izingolweni Taxi Rank take P284 to Eden Store approved Taxi Rank. Offload, load and return along the forward route in reverse.</p>
12.6	<p><b>ROUTE 5 – IZINGOLWENI TO HARDING</b></p> <p>From Izingolweni Taxi Rank turn left to N2-22. Proceed along N2-22 into Harding Taxi Rank. Offload, load and return along the forward route in reverse.</p>



## transport

Department:  
Transport  
Province of KwaZulu-Natal

## GAZETTE

LGKZNG41-2016-  
OCT

REGION: ALL

12.7	<p><b>ROUTE 6 – IZINGOLWENI TO MARGATE</b> From Izingolweni Taxi Rank take P284 and turn left to P732 and straight to Margate Taxi Rank and return along the same route.</p>
12.8	<p><b>ROUTE 8 – IZINGOLWENI TO ORIBI FLATS</b> From Izingolweni Taxi Rank turn to N2-22 Oribi Flats and return along the same route.</p>
12.9	<p><b>ROUTE 10 – IZINGOLWENI TO THONJENI / MAHLABATHINI</b> From Izingolweni Taxi Rank, turn left to N2-22, turn right to D860 to Thonjeni / Mahlabathini and return along the same route.</p>
12.10	<p><b>ROUTE 11 – IZINGOLWENI TO THUNGWA TAXI RANK</b> From Izingolweni Taxi Rank turn left to N2-22, turn right to D1084 to Thungwa Taxi Rank. Offload, load and return along the forward route in reverse.</p>
12.11	<p><b>ROUTE 9 – IZINGOLWENI TO PORT SHEPSTONE TAXI RANK</b> From Izingolweni Taxi Rank take P284, and then turn left to N2-22 straight through to Port Shepstone Taxi Rank and return along the same route.</p>



**transport**

Department:  
Transport  
Province of KwaZulu-Natal

**GAZETTE**

LGKZNG41-2016-  
OCT

REGION: ALL

<p>1) <b>Application Number:</b> APP0081548</p> <p>3) <b>Applicant:</b> MA NDLOVU <b>ID NO.</b> 8011255780081 <b>Association:</b> DURBAN &amp; DISTRICT TAXI ASSOCIATION</p> <p>5) <b>Existing Licence Holder:</b> M NDHLOVU <b>ID NO.</b> 3601095117083</p> <p>7) <b>Type of application:</b> DECEASED TRANSFER</p> <p>9) <b>Vehicle Type:</b> NOT AVAILABLE</p> <p>11) <b>Region:</b> DURBAN CENTRAL</p>	<p>2) <b>Gazette Number:</b> LGKZNG41-2016-OCT</p> <p>4) <b>Applicant Address:</b> 66 ALICE STREET DURBAN 4000</p> <p>6) <b>Existing Licence Holder Address:</b> BLOCK G BLOCK G PRETORIA KWA-ZULU NATAL 0122</p> <p>8) <b>Operating Licence Number:</b> LKNKZN0110469</p> <p>10) 1 X 15 (SEATED) + 0 (STANDING)</p>
<p><b>12.1</b></p>	<p>ROUTE 1. FROM DURBAN TO PIETERMARITZBURG</p> <p>Inbound From Approved Taxi Rank on Alice Street, turn right into Grey Street, and from Approved Taxi Rank 38, Grey Street, proceed along Grey Street, turn right into Leopold Street, into Cannongate Road, right into N3, along the N3, and arriving at off-ramp indicating Pietermaritzburg, turn left into Greytown Road, proceed up until arriving at Market Square on Church Street and Rank.</p> <p>CONDITIONS</p> <p>Passengers to be dropped off only at designated Minibus Taxi stopping area is and no picking us of passengers in the Pinetown area.</p> <p>Outbound From Market Square Rank, proceed along Church Street, right into N3, proceed along N3, left M13, left Old Main Road, right Crompton Street, left into M13, left into N3, left into Berea Road North, into Old Dutch Road, becoming Alice Street, into Rank 22. from Rank 38, proceed along Alice Street, into left Albert Street, left into Lorne Street, left Grey Street and Rank</p>
<p><b>12.2</b></p>	<p>ROUTE 2. FROM DURBAN TO GREYTOWN</p> <p>Inbound From Approved Taxi Rank on Alice Street Rank 22, turn right into Grey Street, and from Approved Taxi Rank 38 on Grey Street, proceed along Grey Street, turn right into Leopold Street, into Cannongate Road, right into N3, proceed along the N3, and arriving at off-ramp indicating Pietermaritzburg, turn right Greytown Road, proceed along Greytown Road, into Greytown and rank.</p> <p>Outbound From Greytown Rank, proceed along Greytown Road, left into N3, proceed along N3, left M13, left Old Main Road, right Crompton Street, left M13, left N3, left Berea Road North, into Old Dutch Road, becoming Alice Street, into Rank 22, Rank 38, proceed along Alice Street, left Albert Street, left Lorne Street, left Grey Street and rank</p>



## transport

Department:  
Transport  
Province of KwaZulu-Natal

## GAZETTE

LGKZNG41-2016-  
OCT

REGION: ALL

<b>12.3</b>	<p><b>ROUTE 3. FROM DURBAN TO BULWER</b></p> <p><b>Inbound</b> From Approved Taxi Rank on Alice Street Rank 22, turn right into Grey Street, and from Approved Taxi Rank 38 on Grey Street proceed along Grey Street, turn right into Leopold Street, into Cannongate Road, right into N3, along the N3, from the N3 drive along the road to Bulwer</p> <p><b>Outbound</b> From Bulwer drive along towards the N3, turn right into N3, proceed along N3, and turn left Old Main Road, right Crompton Street, left into M13, left into N3, left into Berea Road North, into Old Dutch Road, becoming Alice Street, into Rank 22, Rank 38, proceed along Alice Street, left into Albert Street, left into Lorne Street, left into Grey Street and rank.</p>
<b>12.4</b>	<p><b>ROUTE 00 CHARTER SERVICE</b></p> <p><b>FROM DURBAN &amp; DISTRICT TAXI RANK TO POINT WITHIN THE PROVINCE OF KZN ONLY. NO PICKING UP OR SETTING DOWN OF PASSENGERS EN ROUTE.</b></p>





# transport

Department:  
Transport  
Province of KwaZulu-Natal

# GAZETTE

LGKZNG41-2016-  
OCT

REGION: ALL

1) <b>Application Number:</b> APP0081583	2) <b>Gazette Number:</b> LGKZNG41-2016-OCT
3) <b>Applicant:</b> V NTSHALINTSHALI <b>ID NO.</b> 5601045289089 <b>Association:</b> AMANGWE-BHEKUZULU TAXI ASSOCIATION	4) <b>Applicant Address:</b> P O BOX 13 ESTCOURT KWAZULU NATAL  3330
5) <b>Existing Licence Holder:</b> NOT APPLICABLE <b>ID NO.</b> NOT APPLICABLE	6) <b>Existing Licence Holder Address:</b> NOT APPLICABLE
7) <b>Type of application:</b> NEW OPERATING LICENCE	8) <b>Operating Licence Number:</b> LKNKZN0115921
9) <b>Vehicle Type:</b> MINIBUS TAXI	10) 1 X 9-16 (SEATED) + 0 (STANDING)
11) <b>Region:</b> UTHUKELA	
12.1	AMANGWE BHEKUZULU TAXI ASSOCIATION  1. Loskop to Emmaus From Amangwe Tribal Court (Taxi Rank), take left to P10, loading and off loading passengers, proceed straight until take left to Emmaus Hospital, offloading only, take right to Emmaus Taxi Rank, off loading, loading passengers and return, From Emmaus take P1752, turn right to P10, straight to Amangwe Tribal Court Taxi Rank, pick up and off loading passengers
12.2	3. Loskop to Bergville From Amangwe Tribal Court (Taxi Rank), take left join P10, loading and turn right to R600, straight pass Winterton, no loading passengers, straight to Bergville Taxi Rank, offloading passengers there, From Bergville, no loading passengers, take Springfield Road to Winterton, back to R600, turn left to P10 back to Amangwe Tribal Court (Taxi Rank)
12.3	4. Drycott to Estcourt From Drycott take P28, Kwa Natham, turn right D75 Cotina, pick up passengers and off loading passengers at Tatzela High School, Clinic, turn right join P28, Skhakhane Store, Bhokuzulu Primary School, join Lomode Road 1384/5, pick up passengers at KwaMkhwanazi Store, New Canaan School, pass Rosedale, turn left join P10, pick up at Drycott Store, Emkhunjini and Tension, turn right to Mahlubi High School, loading and off loading passengers, turn back to P10, turn right to join Bhondwe Ephangweni and back join P10, again loading at Ennersdale, turn right to Satabane Store, loading and off loading passengers, turn to P10, Moorleigh, join Broomcliff Road, Tongaat Masonite, turn right, join Alexandra Street, turn right to Harding Street to Estcourt Hospital, turn to Estcourt Taxi Rank, pick up passengers and loading passengers. From Estcourt Taxi Rank turn left to Alexandra Street, join Broomcliffe Road, turn right to join P10, no picking up passengers at Moerigh, Tension, Drycott (CONDITION 3 TO APPLY)
12.4	5. White Mountain Police Station to Estcourt From White Mountain Police Station, take P28, loading passengers there, drive through Bhokuzulu area, pass Tatzela High School, turn right to P10 Tension, Morleigh, join Broom cliff Road to Alexandra Street, towards Taxi Rank, loading passengers and return.
12.5	6. Loskop to Winterton From Amangwe Tribal Court (Taxi Rank), take left join P10, loading and off loading, turn right to R600, straight to Winterton, loading and offloading, loading at Winterton and return along the same route.



## transport

Department:  
Transport  
Province of KwaZulu-Natal

## GAZETTE

LGKZNG41-2016-  
OCT

REGION: ALL

12.6	<p>7. Nkomokazini to Estcourt From Nkomokazini Take Motel Road, turn left to P10, offloading passengers, Bata Shoe Company, Lindokuhle Store, Jafter Store, Rosedale, Drycott, Tension, Morlegh, join Broomcliff Road to Alexandra Street towards Taxi Rank, offloading, loading passengers and return along the same route.</p>
12.7	<p>8.1. Ngonyameni To Estcourt From Mngonyameni pass Kwamaqwe turn right to join D1282, pick up at Madiphiri, Buthelezi Garage, Mngani and off load at Bata Shoe Company, Lindokuhle Store, Jafter Store, Rosedale Drycoat, Tension, Merly join Broomcliff Road to Alexandra Street and enter Estcourt Taxi Rank and return along the same route.</p>
12.8	<p>8. Ngonyameni to Estcourt From Ngonyameni Take D1252, turn left to Vovayi Road, loading passengers at KwaMthembu Store, Mnguni Store, pass Mayisela Bottle Store, turn right to P10, offloading passengers, pass Bata Shoe Company, Lindokuhle Store, Jafter Store, Rosedale, Drycott, Tension, Morlegh, join Broomcliff Road to Alexandra Street towards Taxi Rank, offloading, loading passengers and return along the same route.</p>
12.9	<p>9. Rosedale to Estcourt From Rosedale loading passengers, turn right to P10, pass Drycott, Tension, Morlegh, join Broomcliff Road to Alexandra Street towards Taxi Rank, offloading, loading passengers and return along the same route.</p>
12.10	<p>10. KwaVala to Estcourt From KwaVala, MaNdabeni, Madiphini, turn right to join D1252, Buthelezi Garage, pick up passengers and loading turn right join P10, offloading passengers, no loading passengers at Bata Shoe Company, Lindokuhle Store, Jafter Store, Rosedale, Drycott, Tension, Morlegh, join Broomcliff Road to Alexandra Street towards Taxi Rank, offloading, loading passengers and return along the same route.</p>
12.11	<p>11. Madolobheni to Estcourt From Madolobheni Take D1252, Dlotsheni, Mzonzwqane, Simangamehlo, loading passengers there, pass Hadebe Store, Magqawe, Myangweni, Emadolobheni, KwaVal, MaNdabeni, Madiphini, turn right to join D1252, Buthelezi Garage, pick up passengers and loading turn right join P10, offloading passengers, no loading passengers at Bata Shoe Company, Lindokuhle Store, Jafter Store, Rosedale, Drycott, Tension, Morlegh, join Broomcliff Road to Alexandra Street towards Taxi Rank, offloading, loading passengers and return along the same route.</p>
12.12	<p>12. Mandebeni to Estcourt From MaNdabeni, Madiphini, turn right to join D1252, Buthelezi Garage, pick up and loading passengers, turn right join P10, offloading passengers, no loading passengers at Bata Shoe Company, Lindokuhle Store, Jafter Store, Rosedale, Drycott, Tension, Merlegh, join Broomcliff Road to Alexandra Street towards Taxi Rank offloading, loading passengers and return and return along the same route.</p>
12.13	<p>13. Makekeni to Estcourt From Makekeni to Madiphini, turn right to join D1252, Buthelezi Garage, pick up passengers and loading passengers, turn right join P10, offloading passengers, no loading passengers at Bata Shoe Company, Lindokuhle Store, Jafter Store, Rosedale, Drycott, Tension, Morlegh, join Broomcliff Road to Alexandra Street towards Taxi Rank, offloading, loading passengers and return and return along the same route.</p>



## transport

Department:  
Transport  
Province of KwaZulu-Natal

## GAZETTE

LGKZNG41-2016-  
OCT

REGION: ALL

12.14	<p>14. Ngodini to Estcourt From Ngodini to Makekeni to Madiphini, turn right to join D1252, Buthelezi Garage, pick up passengers and loading passengers, turn right join P10, offloading passengers, no loading passengers at Bata Shoe Company, Lindokuhle Store, Jafter Store, Rosedale, Drycott, Tension, Morlegh, join Broomcliff Road to Alexandra Street towards Taxi Rank, offloading, loading passengers and return. From Estcourt Taxi Rank, turn left to Alexandra Street, join Broomcliff Road, turn right join P10, no picking passengers at Moerigh, Tension, Drycott, Rosedale, Japhtar Store, Bata Shoe Company, turn left join D1252, pick up passengers and offloading passengers at KwaButhelezi Store, Madiphini to Ngodini. (TO PROVIDE A RANK PERMIT)</p>
12.15	<p>15. Nyezane to Estcourt From Nyezane Take D1252 to Madiphini, turn right to join D1252, Buthelezi Garage, Loading passengers, turn right join P10, offloading passengers, no loading passengers at Bata Shoe Company, Lindokuhle Store, Jafter, Store, Rosedale, Drycott, Tension, Morlegh, join Broomcliff Road to Alexandra Street towards Taxi Rank offloading, loading passengers and return along the same route.</p>
12.16	<p>16. Mqedandaba to Estcourt From Mqedandaba Take Motel Road, loading passengers there, join P10, pass Dlangalala Store, Mduntshini, Mjwayeli, Bhengu Store, Savemore, Clinic, Bata Shoe Company, KwaMdakane, Loskop Police Station, Lindokuhle Store, Jafter Store, Rosedale, Drycott, Tension, Morlegh join Broomcliff Road to Alexandra Street towards Taxi Rank, offloading, loading and return along the same route. From Estcourt Taxi Rank, turn left to Alexandra Street, join Broomcliffe Road, turn right P10, no picking passengers at Moerigh, Tension, Drycott, pick up passengers at Rosedale, Japhtar Store, turn right to Mqedandaba</p>
12.17	<p>17. Tatane to Estcourt From Tatane Take road P10 to Estcourt loading passengers at Amangwe Taxi Rank, pass Bata Shoe Company, along the way, pass Lindokuhle Store, Jafter Store, Rosedale, no loading passengers at Drycott, Tension, Morlegh, join Broomcliff Road to Alexandra Street towards Taxi Rank, offloading, loading passengers and return. From Estcourt Taxi Rank, turn left to Alexandra Street, join Broomcliffe Road, turn right join P10, no picking up passengers at Moeright, Tension, Drycott, pick up passengers at Rosedale, Japhtar Store, Bata Shoe Company, straight to Amangwe Tribal Court Taxi Rank</p>
12.18	<p>18. Loskop to Estcourt From Dlangalala Store Loskop Mdutshini join D214 Mjwayeli Primary School Bhengu Store. Save Mor Store, Clinic join P10 loading, BATA Shoe Co. KwaMdakane, Loskop Police Station, Lindokuhle Drycott Store off – loading Tensin Moonliegh turn left join Broomcliff Road, Tongaat, Masonite turn right join Alexandra Street turn right come To Estcourt. From Estcourt Taxi Rank turn left to Philip Street and turn right to Loskop Road P10 to Amangwe Taxi Rank and return.</p>
12.19	<p>19. Loskop To Drakensburg Sun From approved taxi rank in Tribal Court turn left to join D128, turn right to Churic, Savemore, Bonkhule High School, Mjureyeli Primary School, Bhengu Store and turn left to join R600, loading and offloading at Ness Hotel, Champagne Sport, turn right to join Southern Sun Road.</p>



## transport

Department:  
Transport  
Province of KwaZulu-Natal

## GAZETTE

LGKZNG41-2016-  
OCT

REGION: ALL

12.20	<p>20. Amangwe Tribal Court to Estcourt From Amangwe Taxi Rank, Loskop Road P10 via Vovay Road A1308, Gongo Road A1307, Emangweni Road L468, Nkomokazini Road D1252. Motel A1310 – Nkomakazini via Bloese D1252, Mjwaeli &amp; Moyeni D214, Dlangalaia Store, Chothwane Primary School, Mduntshini, Bonkuhle High School, Bata Co go to Kwa Mdakane, Lindokuhle Store, Jafta Store , Mayisela Bottle Stroe go to P10 to Broomcliffe to Alexandr Street into Taxi Rank.</p> <p>From Estcourt Town pick up at taxi rank , Alexandra Street, join P10 to Mayiseia Bottle Store off loading and picking up at Jafta Store, Lindokuhle, Bata Co, join P214 Moyeni, Bonokuhle, Mjwayeli, Dlangalala Store, Chothwane Primary School to Amangwe Taxi Rank</p>
12.21	<p>21. Myangweni to Estcourt From Amangwe Taxi Rank Via D1252 Myangweni, Slimangamehlo, Emadolobheni, Mfoloma, Nyamambi, Mandabeni, Ngodini offloading at Loskop at the P10 no loading go to Estcourt Taxi Rank via Broomcliff Road to Alexandra Street into taxi rank .</p>
12.22	<p>CONDITIONS/RESTRICTIONS</p> <ol style="list-style-type: none"> <li>1.Passengers may be picked up and/or set down only at designated Taxi Rank or Taxi Stop, which shall exclude Bus Stops.</li> <li>2.Entry or ranking on private property is not permitted without permission of the Landlord, a copy of which must be supplied to the Board before issue operating license.</li> <li>3.Without having entered into an agreement with other operators on a common route, as contemplated by section 88 (2) (B) of Act 22 of 2000, the picking up or setting down of passengers on such route is not permitted. A copy of such agreement must be supplied to the Board.</li> <li>4.At ranks, whether on -street or off-street, only the taxis that can be accommodated in the demarcated area may occupy the rank, excess vehicles must hold elsewhere at designated holding areas.</li> <li>5.Rank permits or letters of authority must be produced in respect of all ranks in municipal arrears, in particular major towns and cities.</li> <li>6.The allocation of any route or portion of a route is subject to the condition that it has been approved and allocated in good faith and that such route will be invalid should it transpire that the route or portion thereof will, or has caused conflict due to it having been approved based on incorrect or false information supplied to the Board or as a result of an error. In such instance the operating license must be returned to the Board for correction.</li> <li>7.The vehicle must be covered by motor vehicle insurance as well as personal liability insurance.</li> </ol>



## **transport**

Department:  
Transport  
Province of KwaZulu-Natal

## **GAZETTE**

LGKZNG41-2016-  
OCT  
REGION: ALL

## MUNICIPAL NOTICES • MUNISIPALE KENNISGEWINGS

## MUNICIPAL NOTICE 123 OF 2016



**RESOLUTION ON LEVYING PROPERTY RATES IN TERMS OF SECTION 14 OF THE LOCAL GOVERNMENT: MUNICIPAL PROPERTY RATES ACT, 2004. (ACT NO. 6 of 2004).**

**MUNICIPAL RESOLUTION NO: MAPC.156, 14, 16**

**MAPHUMULO LOCAL MUNICIPALITY**

**RESOLUTION LEVYING PROPERTY RATES FOR THE FINANCIAL YEAR 1 JULY 2016 TO 30 JUNE 2017**

Notice is hereby given in terms of section 14(1) and (2) of the Local Government: Municipal Property Rates Act, 2004; that the Council resolved by way of council resolution taken on **27 May 2016**, to levy the rates on property reflected in the schedule below with effect from 1 July 2016.

No	Category	Cent amount in the Rand rate determined for the property category
1	Residential First R15000 of residential property with market value below R30000 is exempt from paying rates	0.05
2	Vacant Land Rural	0.05

No	Category	Cent amount in the Rand rate determined for the property category
3	Industrial Property	N/A
4	Business and Commercial	0.05
5	Agricultural Property	0.05
6	State Owned Property's Subject to 30% rebates	0.05
7	Public Service Infrastructure (PSI) property's	0.05
8	Mining and Quarries	N/A
9	Place of worship	Zero rated
10	Public Benefit Organisation (PBO) Subject to application and approved by the relevant committee	0.05
11	Government	0.05
12	Bulk Development	N/A

Full details of the Council resolution and rebates, reductions and exclusions specific to each category of owners of properties or owners of a specific category of properties as determined through criteria in the municipality's rates policy are available for inspection on the municipality's offices, website ([www.maphumulo.gov.za](http://www.maphumulo.gov.za)) and public libraries.

**NAME: MR C. S Mhlongo**

**DESIGNATION: ACTING MUNICIPAL MANAGER**

**MR 711 LOT 152**

**TEL: 032 481 4500**

Printed by and obtainable from the Government Printer, Bosman Street, Private Bag X85, Pretoria, 0001.  
Contact Centre Tel: 012-748 6200. eMail: info.egazette@gpw.gov.za  
Publications: Tel: (012) 748 6053, 748 6061, 748 6065