



KWAZULU-NATAL PROVINCE  
KWAZULU-NATAL PROVINSIE  
ISIFUNDAZWE SA KWAZULU-NATALI

**Provincial Gazette • Provinsiale Koerant • Igazethi Yesifundazwe**

*(Registered at the post office as a newspaper) • (As 'n nuusblad by die poskantoor geregistreer)*  
*(Irejistiwee njengephephandaba eposihhovisi)*

**PIETERMARITZBURG**

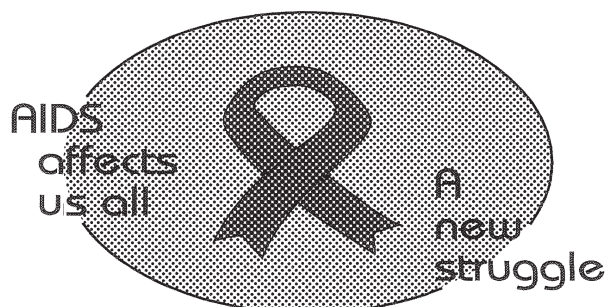
**Vol. 11**

8 JUNE 2017  
8 JUNIE 2017  
8 KUNHLANGULANA 2017

**No. 1834**

**PART 1 OF 4**

**We all have the power to prevent AIDS**



**AIDS  
HELPLINE**

**0800 012 322**

DEPARTMENT OF HEALTH

**Prevention is the cure**

**N.B. The Government Printing Works will not be held responsible for the quality of "Hard Copies" or "Electronic Files" submitted for publication purposes**

ISSN 1994-4558



01834



9 771994 455008

**IMPORTANT NOTICE:**

**THE GOVERNMENT PRINTING WORKS WILL NOT BE HELD RESPONSIBLE FOR ANY ERRORS THAT MIGHT OCCUR DUE TO THE SUBMISSION OF INCOMPLETE / INCORRECT / ILLEGIBLE COPY.**

**No FUTURE QUERIES WILL BE HANDLED IN CONNECTION WITH THE ABOVE.**

**CONTENTS**

*Gazette*    *Page*  
*No.*        *No.*

**GENERAL NOTICES • ALGEMENE KENNISGEWINGS**

16	KZN Gaming and Betting Act (08/2010): Notice of public hearings: Poppy Ice Trading 18 (Pty) Ltd t/a Great Bingo Vryheid .....	1834	11
16	KwaZulu-Natal Wet op Dobbelaar en Dobbelaar Wet (08/2010): Kennisgewing van Openbare Verhore: Poppy Ice Trading (Edms) Bpk t/a Great Bingo Vryheid .....	1834	11

**PROVINCIAL NOTICES • PROVINSIALE KENNISGEWINGS**

57	Promotion of Access to Information Act (2/2000): KwaZulu-Natal Department of Transport: Manual 2017-2018 1834.....	12	
57	Wet op die Bevordering van Inligting (2/2000): KwaZulu-Natal Departement van Vervoer: Handleiding 2017-2018.....	1834	35
30	Road Carrier Permit: KwaZulu-Natal .....	1834	77

**MUNICIPAL NOTICES • MUNISIPALE KENNISGEWINGS**

54	Local Government: Municipal Property Rates Act (6/2004): Promulgation of resolution levying rates and tariffs: Annual Budget: 2017/2018 and rates randages as assessed .....	1834	411
----	--	------	-----

# Closing times for **ORDINARY WEEKLY** 2017

## KWAZULU-NATAL PROVINCIAL GAZETTE

*The closing time is **15:00** sharp on the following days:*

- **28 December**, Wednesday, for the issue of Thursday **05 January 2017**
- **05 January**, Thursday, for the issue of Thursday **12 January 2017**
- **12 January**, Thursday, for the issue of Thursday **19 January 2017**
- **19 January**, Thursday, for the issue of Thursday **26 January 2017**
- **26 January**, Thursday, for the issue of Thursday **02 February 2017**
- **02 February**, Thursday, for the issue of Thursday **09 February 2017**
- **09 February**, Thursday, for the issue of Thursday **16 February 2017**
- **16 February**, Thursday, for the issue of Thursday **23 February 2017**
- **23 February**, Thursday, for the issue of Thursday **02 March 2017**
- **02 March**, Thursday, for the issue of Thursday **09 March 2017**
- **09 March**, Thursday, for the issue of Thursday **16 March 2017**
- **15 March**, Wednesday, for the issue of Thursday **23 March 2017**
- **23 March**, Thursday, for the issue of Thursday **30 March 2017**
- **30 March**, Thursday, for the issue of Thursday **06 April 2017**
- **06 April**, Thursday, for the issue of Thursday **13 April 2017**
- **11 April**, Tuesday, for the issue of Thursday **20 April 2017**
- **20 April**, Thursday, for the issue of Thursday **27 April 2017**
- **25 April**, Tuesday, for the issue of Thursday **04 May 2017**
- **04 May**, Thursday, for the issue of Thursday **11 May 2017**
- **11 May**, Thursday, for the issue of Thursday **18 May 2017**
- **18 May**, Thursday, for the issue of Thursday **25 May 2017**
- **25 May**, Thursday, for the issue of Thursday **01 June 2017**
- **01 June**, Thursday, for the issue of Thursday **08 June 2017**
- **08 June**, Thursday, for the issue of Thursday **15 June 2017**
- **14 June**, Wednesday, for the issue of Thursday **22 June 2017**
- **22 June**, Thursday, for the issue of Thursday **29 June 2017**
- **29 June**, Thursday, for the issue of Thursday **06 July 2017**
- **06 July**, Thursday, for the issue of Thursday **13 July 2017**
- **13 July**, Thursday, for the issue of Thursday **20 July 2017**
- **20 July**, Thursday, for the issue of Thursday **27 July 2017**
- **27 July**, Thursday, for the issue of Thursday **03 August 2017**
- **02 August**, Wednesday, for the issue of Thursday **10 August 2017**
- **10 August**, Thursday, for the issue of Thursday **17 August 2017**
- **17 August**, Thursday, for the issue of Thursday **24 August 2017**
- **24 August**, Thursday, for the issue of Thursday **31 August 2017**
- **31 August**, Thursday, for the issue of Thursday **07 September 2017**
- **07 September**, Thursday, for the issue of Thursday **14 September 2017**
- **14 September**, Thursday, for the issue of Thursday **21 September 2017**
- **20 September**, Wednesday, for the issue of Thursday **28 September 2017**
- **28 September**, Thursday, for the issue of Thursday **05 October 2017**
- **05 October**, Thursday, for the issue of Thursday **12 October 2017**
- **12 October**, Thursday, for the issue of Thursday **19 October 2017**
- **19 October**, Thursday, for the issue of Thursday **26 October 2017**
- **26 October**, Thursday, for the issue of Thursday **02 November 2017**
- **02 November**, Thursday, for the issue of Thursday **09 November 2017**
- **09 November**, Thursday, for the issue of Thursday **16 November 2017**
- **16 November**, Thursday, for the issue of Thursday **23 November 2017**
- **23 November**, Thursday, for the issue of Thursday **30 November 2017**
- **30 November**, Thursday, for the issue of Thursday **07 December 2017**
- **07 December**, Thursday, for the issue of Thursday **14 December 2017**
- **14 December**, Thursday, for the issue of Thursday **21 December 2017**
- **19 December**, Tuesday, for the issue of Thursday **28 December 2017**

## LIST OF TARIFF RATES FOR PUBLICATION OF NOTICES

**COMMENCEMENT: 1 APRIL 2016**

### NATIONAL AND PROVINCIAL

Notice sizes for National, Provincial & Tender gazettes 1/4, 2/4, 3/4, 4/4 per page. Notices submitted will be charged at R1000 per full page, pro-rated based on the above categories.

Pricing for National, Provincial - Variable Priced Notices		
Notice Type	Page Space	New Price (R)
Ordinary National, Provincial	1/4 - Quarter Page	250.00
Ordinary National, Provincial	2/4 - Half Page	500.00
Ordinary National, Provincial	3/4 - Three Quarter Page	750.00
Ordinary National, Provincial	4/4 - Full Page	1000.00

### EXTRA-ORDINARY

All Extra-ordinary National and Provincial gazette notices are non-standard notices and attract a variable price based on the number of pages submitted.

The pricing structure for National and Provincial notices which are submitted as **Extra ordinary submissions** will be charged at **R3000** per page.

## GOVERNMENT PRINTING WORKS - BUSINESS RULES

The **Government Printing Works (GPW)** has established rules for submitting notices in line with its electronic notice processing system, which requires the use of electronic *Adobe Forms*. Please ensure that you adhere to these guidelines when completing and submitting your notice submission.

### CLOSING TIMES FOR ACCEPTANCE OF NOTICES

1. The *Government Gazette* and *Government Tender Bulletin* are weekly publications that are published on Fridays and the closing time for the acceptance of notices is strictly applied according to the scheduled time for each gazette.
2. Please refer to the Submission Notice Deadline schedule in the table below. This schedule is also published online on the Government Printing works website [www.gpwonline.co.za](http://www.gpwonline.co.za)

All re-submissions will be subject to the standard cut-off times.

**All notices received after the closing time will be rejected.**

Government Gazette Type	Publication Frequency	Publication Date	Submission Deadline	Cancellations Deadline
National Gazette	Weekly	Friday	Friday 15h00 for next Friday	Tuesday, 15h00 - 3 days prior to publication
Regulation Gazette	Weekly	Friday	Friday 15h00, to be published the following Friday	Tuesday, 15h00 - 3 days prior to publication
Petrol Price Gazette	As required	First Wednesday of the month	One week before publication	3 days prior to publication
Road Carrier Permits	Weekly	Friday	Thursday 15h00, to be published the following Friday	3 days prior to publication
Unclaimed Monies (justice, labour or lawyers)	January / As required 2 per year	Any	15 January / As required	3 days prior to publication
Parliament (acts, white paper, green paper)	As required	Any		3 days prior to publication
Manuals	As required	Any	None	None
State of Budget (National Treasury)	Monthly	Any	7 days prior to publication	3 days prior to publication
Legal Gazettes A, B and C	Weekly	Friday	One week before publication	Tuesday, 15h00 - 3 days prior to publication
Tender Bulletin	Weekly	Friday	Friday 15h00 for next Friday	Tuesday, 15h00 - 3 days prior to publication
Gauteng	Weekly	Wednesday	Two weeks before publication	3 days after submission deadline
Eastern Cape	Weekly	Monday	One week before publication	3 days prior to publication
Northern Cape	Weekly	Monday	One week before publication	3 days prior to publication
North West	Weekly	Tuesday	One week before publication	3 days prior to publication
KwaZulu-Natal	Weekly	Thursday	One week before publication	3 days prior to publication
Limpopo	Weekly	Friday	One week before publication	3 days prior to publication
Mpumalanga	Weekly	Friday	One week before publication	3 days prior to publication
Gauteng Liquor License Gazette	Monthly	Wednesday before the First Friday of the month	Two weeks before publication	3 days after submission deadline
Northern Cape Liquor License Gazette	Monthly	First Friday of the month	Two weeks before publication	3 days after submission deadline
National Liquor License Gazette	Monthly	First Friday of the month	Two weeks before publication	3 days after submission deadline
Mpumalanga Liquor License Gazette	2 per month	Second & Fourth Friday	One week before	3 days prior to publication

## GOVERNMENT PRINTING WORKS - BUSINESS RULES

### EXTRAORDINARY GAZETTES

3. *Extraordinary Gazettes* can have only one publication date. If multiple publications of an *Extraordinary Gazette* are required, a separate Z95/Z95Prov *Adobe* Forms for each publication date must be submitted.

### NOTICE SUBMISSION PROCESS

4. Download the latest *Adobe* form, for the relevant notice to be placed, from the **Government Printing Works** website [www.gpwonline.co.za](http://www.gpwonline.co.za).
5. The *Adobe* form needs to be completed electronically using *Adobe Acrobat / Acrobat Reader*. Only electronically completed *Adobe* forms will be accepted. No printed, handwritten and/or scanned *Adobe* forms will be accepted.
6. The completed electronic *Adobe* form has to be submitted via email to [submit.egazette@gpw.gov.za](mailto:submit.egazette@gpw.gov.za). The form needs to be submitted in its original electronic *Adobe* format to enable the system to extract the completed information from the form for placement in the publication.
7. Every notice submitted **must** be accompanied by an official **GPW** quotation. This must be obtained from the *eGazette* Contact Centre.
8. Each notice submission should be sent as a single email. The email **must** contain **all documentation relating to a particular notice submission**.
  - 8.1. Each of the following documents must be attached to the email as a separate attachment:
    - 8.1.1. An electronically completed *Adobe* form, specific to the type of notice that is to be placed.
      - 8.1.1.1. For *National Government Gazette* or *Provincial Gazette* notices, the notices must be accompanied by an electronic Z95 or Z95Prov *Adobe* form
      - 8.1.1.2. The notice content (body copy) **MUST** be a separate attachment.
    - 8.1.2. A copy of the official **Government Printing Works** quotation you received for your notice .  
(Please see *Quotation* section below for further details)
    - 8.1.3. A valid and legible Proof of Payment / Purchase Order: **Government Printing Works** account customer must include a copy of their Purchase Order. **Non-Government Printing Works** account customer needs to submit the proof of payment for the notice
    - 8.1.4. Where separate notice content is applicable (Z95, Z95 Prov and TForm 3, it should **also** be attached as a separate attachment. (Please see the *Copy Section* below, for the specifications).
    - 8.1.5. Any additional notice information if applicable.
9. The electronic *Adobe* form will be taken as the primary source for the notice information to be published. Instructions that are on the email body or covering letter that contradicts the notice form content will not be considered. The information submitted on the electronic *Adobe* form will be published as-is.
10. To avoid duplicated publication of the same notice and double billing, Please submit your notice **ONLY ONCE**.
11. Notices brought to **GPW** by "walk-in" customers on electronic media can only be submitted in *Adobe* electronic form format. All "walk-in" customers with notices that are not on electronic *Adobe* forms will be routed to the Contact Centre where they will be assisted to complete the forms in the required format.
12. Should a customer submit a bulk submission of hard copy notices delivered by a messenger on behalf of any organisation e.g. newspaper publisher, the messenger will be referred back to the sender as the submission does not adhere to the submission rules.

**GOVERNMENT PRINTING WORKS - BUSINESS RULES****QUOTATIONS**

13. Quotations are valid until the next tariff change.
  - 13.1. **Take note:** GPW's annual tariff increase takes place on **1 April** therefore any quotations issued, accepted and submitted for publication up to **31 March** will keep the old tariff. For notices to be published from 1 April, a quotation must be obtained from **GPW** with the new tariffs. Where a tariff increase is implemented during the year, **GPW** endeavours to provide customers with 30 days' notice of such changes.
14. Each quotation has a unique number.
15. Form Content notices must be emailed to the eGazette Contact Centre for a quotation.
  - 15.1. The *Adobe* form supplied is uploaded by the Contact Centre Agent and the system automatically calculates the cost of your notice based on the layout/format of the content supplied.
  - 15.2. It is critical that these *Adobe* Forms are completed correctly and adhere to the guidelines as stipulated by **GPW**.
16. **APPLICABLE ONLY TO GPW ACCOUNT HOLDERS:**
  - 16.1. **GPW** Account Customers must provide a valid **GPW** account number to obtain a quotation.
  - 16.2. Accounts for **GPW** account customers **must** be active with sufficient credit to transact with **GPW** to submit notices.
    - 16.2.1. If you are unsure about or need to resolve the status of your account, please contact the **GPW** Finance Department prior to submitting your notices. (If the account status is not resolved prior to submission of your notice, the notice will be failed during the process).
17. **APPLICABLE ONLY TO CASH CUSTOMERS:**
  - 17.1. Cash customers doing **bulk payments** must use a **single email address** in order to use the **same proof of payment** for submitting multiple notices.
18. The responsibility lies with you, the customer, to ensure that the payment made for your notice(s) to be published is sufficient to cover the cost of the notice(s).
19. Each quotation will be associated with one proof of payment / purchase order / cash receipt.
  - 19.1. This means that **the quotation number can only be used once to make a payment.**

**GOVERNMENT PRINTING WORKS - BUSINESS RULES****COPY (SEPARATE NOTICE CONTENT DOCUMENT)**

20. Where the copy is part of a separate attachment document for Z95, Z95Prov and TForm03

- 20.1. Copy of notices must be supplied in a separate document and may not constitute part of any covering letter, purchase order, proof of payment or other attached documents.

The content document should contain only one notice. (You may include the different translations of the same notice in the same document).

- 20.2. The notice should be set on an A4 page, with margins and fonts set as follows:

Page size = A4 Portrait with page margins: Top = 40mm, LH/RH = 16mm, Bottom = 40mm;  
Use font size: Arial or Helvetica 10pt with 11pt line spacing;

Page size = A4 Landscape with page margins: Top = 16mm, LH/RH = 40mm, Bottom = 16mm;  
Use font size: Arial or Helvetica 10pt with 11pt line spacing;

**CANCELLATIONS**

21. Cancellation of notice submissions are accepted by **GPW** according to the deadlines stated in the table above in point 2. Non-compliance to these deadlines will result in your request being failed. Please pay special attention to the different deadlines for each gazette. Please note that any notices cancelled after the cancellation deadline will be published and charged at full cost.
22. Requests for cancellation must be sent by the original sender of the notice and must be accompanied by the relevant notice reference number (N-) in the email body.

**AMENDMENTS TO NOTICES**

23. With effect from 01 October 2015, **GPW** will not longer accept amendments to notices. The cancellation process will need to be followed according to the deadline and a new notice submitted thereafter for the next available publication date.

**REJECTIONS**

24. All notices not meeting the submission rules will be rejected to the customer to be corrected and resubmitted. Assistance will be available through the Contact Centre should help be required when completing the forms. (012-748 6200 or email [info.egazette@gpw.gov.za](mailto:info.egazette@gpw.gov.za)). Reasons for rejections include the following:
- 24.1. Incorrectly completed forms and notices submitted in the wrong format, will be rejected.
- 24.2. Any notice submissions not on the correct *Adobe* electronic form, will be rejected.
- 24.3. Any notice submissions not accompanied by the proof of payment / purchase order will be rejected and the notice will not be processed.
- 24.4. Any submissions or re-submissions that miss the submission cut-off times will be rejected to the customer. The Notice needs to be re-submitted with a new publication date.



**GOVERNMENT PRINTING WORKS - BUSINESS RULES****APPROVAL OF NOTICES**

25. Any notices other than legal notices are subject to the approval of the Government Printer, who may refuse acceptance or further publication of any notice.
26. No amendments will be accepted in respect to separate notice content that was sent with a Z95 or Z95Prov notice submissions. The copy of notice in layout format (previously known as proof-out) is only provided where requested, for Advertiser to see the notice in final Gazette layout. Should they find that the information submitted was incorrect, they should request for a notice cancellation and resubmit the corrected notice, subject to standard submission deadlines. The cancellation is also subject to the stages in the publishing process, i.e. If cancellation is received when production (printing process) has commenced, then the notice cannot be cancelled.

**GOVERNMENT PRINTER INDEMNIFIED AGAINST LIABILITY**

27. The Government Printer will assume no liability in respect of—
  - 27.1. any delay in the publication of a notice or publication of such notice on any date other than that stipulated by the advertiser;
  - 27.2. erroneous classification of a notice, or the placement of such notice in any section or under any heading other than the section or heading stipulated by the advertiser;
  - 27.3. any editing, revision, omission, typographical errors or errors resulting from faint or indistinct copy.

**LIABILITY OF ADVERTISER**

28. Advertisers will be held liable for any compensation and costs arising from any action which may be instituted against the Government Printer in consequence of the publication of any notice.

**CUSTOMER INQUIRIES**

Many of our customers request immediate feedback/confirmation of notice placement in the gazette from our Contact Centre once they have submitted their notice – While **GPW** deems it one of their highest priorities and responsibilities to provide customers with this requested feedback and the best service at all times, we are only able to do so once we have started processing your notice submission.

**GPW** has a 2-working day turnaround time for processing notices received according to the business rules and deadline submissions.

Please keep this in mind when making inquiries about your notice submission at the Contact Centre.

29. Requests for information, quotations and inquiries must be sent to the Contact Centre ONLY.
30. Requests for Quotations (RFQs) should be received by the Contact Centre at least **2 working days** before the submission deadline for that specific publication.

## GOVERNMENT PRINTING WORKS - BUSINESS RULES

### PAYMENT OF COST

31. The Request for Quotation for placement of the notice should be sent to the Gazette Contact Centre as indicated above, prior to submission of notice for advertising.
32. Payment should then be made, or Purchase Order prepared based on the received quotation, prior to the submission of the notice for advertising as these documents i.e. proof of payment or Purchase order will be required as part of the notice submission, as indicated earlier.
33. Every proof of payment must have a valid **GPW** quotation number as a reference on the proof of payment document.
34. Where there is any doubt about the cost of publication of a notice, and in the case of copy, an enquiry, accompanied by the relevant copy, should be addressed to the Gazette Contact Centre, **Government Printing Works**, Private Bag X85, Pretoria, 0001 email: [info.egazette@gpw.gov.za](mailto:info.egazette@gpw.gov.za) before publication.
35. Overpayment resulting from miscalculation on the part of the advertiser of the cost of publication of a notice will not be refunded, unless the advertiser furnishes adequate reasons why such miscalculation occurred. In the event of underpayments, the difference will be recovered from the advertiser, and future notice(s) will not be published until such time as the full cost of such publication has been duly paid in cash or electronic funds transfer into the **Government Printing Works** banking account.
36. In the event of a notice being cancelled, a refund will be made only if no cost regarding the placing of the notice has been incurred by the **Government Printing Works**.
37. The **Government Printing Works** reserves the right to levy an additional charge in cases where notices, the cost of which has been calculated in accordance with the List of Fixed Tariff Rates, are subsequently found to be excessively lengthy or to contain overmuch or complicated tabulation.

### PROOF OF PUBLICATION

38. Copies of any of the *Government Gazette* or *Provincial Gazette* can be downloaded from the **Government Printing Works** website [www.gpwonline.co.za](http://www.gpwonline.co.za) free of charge, should a proof of publication be required.
39. Printed copies may be ordered from the Publications department at the ruling price. The **Government Printing Works** will assume no liability for any failure to post or for any delay in despatching of such *Government Gazette*(s).

## GOVERNMENT PRINTING WORKS CONTACT INFORMATION

**Physical Address:**

**Government Printing Works**  
149 Bosman Street  
Pretoria

**Postal Address:**

Private Bag X85  
Pretoria  
0001

**GPW Banking Details:**

**Bank:** ABSA Bosman Street  
**Account No.:** 405 7114 016  
**Branch Code:** 632-005

**For Gazette and Notice submissions:** Gazette Submissions:

**For queries and quotations, contact:** Gazette Contact Centre:

**E-mail:** [submit.egazette@gpw.gov.za](mailto:submit.egazette@gpw.gov.za)

**E-mail:** [info.egazette@gpw.gov.za](mailto:info.egazette@gpw.gov.za)

**Tel:** 012-748 6200

**Contact person for subscribers:** Mrs M. Toka:

**E-mail:** [subscriptions@gpw.gov.za](mailto:subscriptions@gpw.gov.za)

**Tel:** 012-748-6066 / 6060 / 6058

**Fax:** 012-323-9574

## GENERAL NOTICES • ALGEMENE KENNISGEWINGS

## NOTICE 16 OF 2017



## KWAZULU-NATAL GAMING AND BETTING BOARD

## NOTICE OF PUBLIC HEARINGS

1. In terms of Section 37 of the KZN Gaming and Betting Act, 2010 (Act No. 08 of 2010) read with Regulation 21 of the KwaZulu-Natal Gaming and Betting Act, 2010 (Act No. 08 of 2010), notice is hereby given that public hearings for the undermentioned applicant will be held on **Tuesday: 27 June 2017 at Elatiflex (Pty) Ltd t/a Oxford Lodge, 128 Deputation Street, Vryheid at 12:00**
- 1.1 **REMOVAL OF BUSINESS TO OTHER PREMISES IN TERMS OF SECTION 44 OF THE KWAZULU-NATAL GAMING AND BETTING ACT, 2010 (ACT NO. 08 OF 2010) BY THE BELOW MENTIONED BINGO LICENSEE:**

LICENSEE APPLICANT /	CURRENT PREMISES	PROPOSED NEW PREMISES
Poppy Ice Trading 18 (Pty) Ltd t/a Great Bingo Vryheid	Shop A372/376 Cnr Edwin Swales Drive and Flower Road, Bluff, Durban	56 Stretch Street, Vryheid

## KENNISGEWING 16 VAN 2017



## KWAZULU-NATAL DOBBELARY EN WEDDERY RAAD

## KENNISGEWING VAN OPENBARE VERHORE

1. In terme van Artikel 37 van die KZN Dobbelary en Weddery Wet No 08 van 2010 saamgelees met regulasie 21 van die KwaZulu-Natal Wet op Dobbelary en Dobbelary Wet No 08 van 2010, word hierby kennis gegee dat die openbare verhore vir die volgende aansoeker sal gehou word op **Dinsdag: 27 Junie 2017 te Elatiflex (Pty) Ltd t/a Oxford Lodge, 128 Deputation Street, Vryheid, om 12h00.**
- 1.1 **VERWYDERING VAN BINGO BESIGHEID TOT ANDER PREMIES INGEVOLGE ARTIKEL 44 VAN DIE WET OP KWAZULU-NATAL GAMING EN BETTING, 2010 (WET NO. 08 VAN 2010) DEUR HIERDIE BENOEMDE LICENTIEHOUDER:**

LICENTIEHOUDER APPLIKAANT /	HUIDIGE GEBOU	VOORGESTELDE GEBOU
Poppy Ice Trading (Edms) Bpk t/a Great Bingo Vryheid	Shop A372/376 Cnr Edwin Swales Drive and Flower Road, Bluff, Durban	56 Stretch Street, Vryheid



### IBHODI YEZOKUGEMBULA YAKWAZULU-NATALI

#### ISAZISO NGESIGCAWU SOKULALELWA KWESICELO SELAYISENSI

1. Ngokwesigaba 37 somthetho wokugembula waKwaZulu-Natali, (uMthetho No. 08 ka 2010), kanye nomthethonqubo 21 wezokuGembula waKwaZulu-Natali, (uMthetho No. 08 ka 2010), ngalokhu lapha kunikezelwa isaziso ngenkundla yomphakathi ngesicelo esilandelayo zizobanjwa ngoLwesibili zingama 27 kuNhlangulana e-Elatiflex (Pty) Ltd t/a Oxford Lodge, 128 Deputation Street, Vryheid ngo 12:00.
- 1.1 NGOKUSHINTSHWA KWENDAWO YOKUSEBENZELA YEBHISINISI LEMIDLALO YEBINGO NGAPHANSI KWESIGABA 44 SOMTHETHO WEZOKUGEMBULA NOKUBHEJA WAKWAZULU-NATALI, (UMTHETHO NO. 08 KA 2010)

UMQHUBI WEMIDLALO YEBINGO OSEMTHETHWENI / UMFAKISICELO	INDAWO YOKUSEBENZELA YAMANJE	INDAWO OKUZOTHUTHELWA KUYONA
Poppy Ice Trading 18 (Pty) Ltd t/a Great Bingo Vryheid	Shop A372/376 Cnr Edwin Swales Drive and Flower Road, Bluff, Durban	56 Stretch Street, Vryheid

## PROVINCIAL NOTICES • PROVINSIALE KENNISGEWINGS

### PROVINCIAL NOTICE 57 OF 2017

#### KWAZULU-NATAL DEPARTMENT OF TRANSPORT



## MANUAL ON THE PROMOTION OF ACCESS TO INFORMATION ACT, 2000

(ACT NO. 2 OF 2000)

2017-2018

KWAZULU-NATAL DEPARTMENT OF TRANSPORT MANUAL ON THE PROMOTION OF ACCESS TO  
INFORMATION ACT, 2000 (ACT NO.2 OF 2000)

## TABLE OF CONTENTS

TOPIC	PAGE NO.
1. Introduction	3
2. Description of the Kwazulu-Natal Department of Transport and its functions	4
3. Contact information for the Kwazulu-Natal Department of Transport Information Officer	5
4. Guide to be developed by the Human Rights Commission	5
5. Access to Information	6
6. Notice	7
7. Description of services available to the Public from the Kwazulu-Natal Department of Transport and accessing services	8
8. Description of arrangements and provisions for a person to make representations and participate in the formulation of policy and exercise of powers or performance of duties	11
9. Remedies	11
10. Other information	12

**KWAZULU-NATAL DEPARTMENT OF TRANSPORT MANUAL ON THE PROMOTION OF ACCESS TO  
INFORMATION ACT, 2000 (ACT NO.2 OF 2000)**

**1. INTRODUCTION**

The Promotion of Access to Information Act, 2000 (Act No. 2 of 2000), referred to in this Manual as the Information Act, originates from section 32 of the Constitution of the Republic of South Africa Act, 1996 (Act 108 of 1996), referred to as the Constitution in this Manual, which states:

“(1) Everyone has the right of access to-

- (a) Information held by the state; and
- (b) Any information that is held by another person and that is required for the exercise or protection of any rights.

(2) National legislation must be enacted to give effect to this right, and may provide the reasonable measures to alleviate the administrative and financial burden on the state.”

The goal of the Information Act is to promote society in which the people of South Africa have effective access to information to enable them to exercise and protect their rights fully.

On 2 February 2000 the national Legislature enacted the Information Act to comply with section 32 of the Constitution to ensure that the right of access to information is protected. With the exception of sections 10,14,16 and 51, the Information Act came into effect of the 9 March 2000. Sections 10,14,16 and 51 came into effect on 15 February 2002.

This means that the Information Act is available to any person who wishes to request information from a public body or private body. The person making the request for information is known as the “requestor”.

Every public and private body is required to compile a manual in at least three official languages explaining how to use the Information Act. This Manual has been designed to assist a requestor who wishes to obtain information from the KwaZulu-Natal Department of Transport, which is a public body. The Manual is available in English, Zulu and Afrikaans.

This Manual does not contain information about how to make a request to other government bodies or a private body. If a requestor wishes to make a request to a government body other than the KwaZulu-Natal Department of Transport, the requestor should obtain a copy of the manual from the relevant government body. If a requestor wishes to make a request to a private body, the requestor should obtain a copy of the manual from the relevant private body.

This Manual is divided into sections to assist a requestor with obtaining information from the KwaZulu-Natal Department of Transport.

## 2. **Description Of the KwaZulu-Natal Department of Transport and its functions**

The KwaZulu-Natal Department of Transport is part of the KwaZulu-Natal Provincial Government and in terms of its Legislative mandate is responsible for the management and operation of the transportation system in KwaZulu-Natal. The Department is responsible for the:

- Construction, upgrading, maintenance and control of the provincial road network;
- Regulation, subsidisation and overall control of public transport operations;
- Registration and licensing of vehicles and drivers;
- Regulation of traffic on provincial roads;
- Road safety; and
- Management of the provincial fleet.

The strategic objectives of the KwaZulu-Natal Department are as follows:

- Improving and ensuring road and public transport safety;
- Developing the people, the economy and infrastructure of KwaZulu-Natal;
- Institutionalising public participation and strengthening democratic governance;
- Facilitating rural development, reducing poverty and inequality and ensuring infrastructure balance;
- Facilitating the growth and development of the road construction industry in KwaZulu-Natal, so as to be fully representative of the demographic profile of the province; and
- Ensuring financial accountability, value based resource management and development of integrated management systems.

To achieve these goals, the KwaZulu-Natal Department of Transport is responsible for developing and implementing national and provincial transport policy, norms, frameworks and standards to achieve, within the Province's available resources, the progressive realisation of the right of access to public land transport and provincial road network services. The Department is committed to transparency in the development and implementation of public land transport and provincial road network policies and practices.

The core functions of the KwaZulu-Natal Department of Transport are:

- Road construction, reconstruction, maintenance and repair, which consists of the construction of new roads, maintenance of existing roads and the repair of damaged roads, remain a permanent responsibility of the KwaZulu-Natal Department of Transport.
- Road transportation, which consists of the planning and provision of urban and rural public transport facilities, conducting transport studies, the control of road transportation, provision of transport planning frameworks and management of public transport services and public road network.
- Road Traffic, which consists of the registration and licensing of vehicles and drivers, the regulation of traffic on public roads, the maintenance and provision of visible road traffic signs and the implementation of road safety campaigns and awareness programmes.

The KwaZulu-Natal Department of Transport is headed by the Minister of Transport, Community Safety and Liaison who is a member of the KwaZulu-Natal Executive Council and responsible for developing provincial transport policy. The Head of Department is the accounting officer for the KwaZulu-Natal Department of Transport and is responsible for the overall administration and

management of the Department. The Department's main administrative offices are located in Pietermaritzburg, with regional offices located throughout the Province.

As described in section 7 of this Manual, the KwaZulu-Natal Department of Transport is divided into regions, which are responsible for the management and administration of the provincial road network, which is established in terms of section 44 of the KwaZulu-Natal Provincial Roads Act, 2001, (Act No. 4 of 2001), referred to in this Manual as the KwaZulu-Natal Provincial Roads Act.

The KwaZulu-Natal Department of Transport also provides services listed in section 7.

**3. Contact information for the KwaZulu-Natal Department of Transport Information Officer**

At the time of going to the press, the Information Officer for the KwaZulu-Natal Department of Transport is the Head of Department and the Deputy Information Officer appointed in terms of the Information Act is Ms P Sithole, Acting Director: Legal Services. Additional Deputy Information Officer is Mr Kobus van Staden: Assistant Manager: Motor Transport Services.

The Department's physical address is:

KwaZulu-Natal Department of Transport  
172 Burger Street  
Pietermaritzburg  
3201

The Department's postal address is:

KwaZulu-Natal Department of Transport  
Private Bag X 9043  
Pietermaritzburg  
3200

The Department's main telephone number is 033-355-8600. The Department's facsimile number for requestors requesting information from the Department is 033-355-8967.

The e-mail address for the requestors requesting information from the Department is:

[Philile.Sithole@kzntransport.gov.za](mailto:Philile.Sithole@kzntransport.gov.za)

[Kobus.vanstaden@kzntransport.gov.za](mailto:Kobus.vanstaden@kzntransport.gov.za)

**4. Guide to be Developed by the Human Rights Commission**

The South African Human Rights Commission, established in section 181(b) of the Constitution, is responsible for developing a guide in each of the country's official languages, with information on how to use the Information Act. This guide must be published within 18 months of the Information Act going into effect, which is the 15 August 2003. If a person wishes to obtain further information, he or she should contact:



The South African Human Rights Commission  
33 Hoofd Street  
Braampark, Forum 3  
Braamfontein, Gauteng

Telephone: (27) 11 877 3643  
E-mail: [msobekwa@sahrc.org.za](mailto:msobekwa@sahrc.org.za)

## 5. **Access to Information**

### a. **Request for Access to a record**

If a requestor wishes to make a request for access to a record of the Kwazulu-Natal Department of Transport, he or she must make a written request to the Information Officer or Deputy Information Officer, whose contact information is listed in section 3 of this Manual.

A requestor wishing to make a request must use Form A, which is included in this Manual as Annexure A. The requestor must provide enough information in Form A to:

- Enable the Information Officer to identify the:
  - The records requested, including a description of the record, a reference number(if any) and any further particulars on the record; and
  - The requestor, including all contact information;
- The form of access required by the requestor, that is if the:
  - Record is in the written or printed form, whether the requestor wishes to make a copy of the record or inspect the record;
  - Record is a visual image, which may be photographs, slides, video recordings, computer generated images or sketches, whether the requestor wishes to view the images, copy the images or obtain a transcription of the images;
  - Record is recorded words or information which can be produced by sound, whether the requestor wishes to listen to the soundtrack or obtain a written or printed transcription of the soundtrack; or
  - Record is held on a computer or in an electronic machine readable form, whether the requestor wishes to obtain a printed copy of the record, printed copy of information derived from the record or copy in computer readable for (stiffy or compact disk).

A requestor must also state the language in which the requestor wishes to obtain the record. If the record is not available in the language preferred by the requestor, access may be granted in the language in which the record is available.

A requestor who is illiterate or otherwise unable to make a request for access to a record because of a disability may make an oral request. The Information Officer or Deputy Information Officer must assist the requestor with putting the request in writing in the required form and give a copy of the written request to the requestor.

The Information Officer or Deputy Information Officer must assist a person who requires reasonable assistance with making a request for record. Assistance must be provided free of charge.

### b. **Transfer of a request for Access to a Record**

The Information Officer or Deputy Information Officer may transfer a request where:

- A record is not under the control of the KwaZulu-Natal Department of Transport;
- The subject matter of a record is more closely connected with the functions of another public body; or
- The record contains commercial information in which another public body has a greater interest.

A transfer of request must be made within 14 days of the request being received and the Information Officer or Deputy Information Officer must notify the requestor of the transfer, reasons for the transfer and the period within which the request must be addressed.

c. Fees Payable

The initial fee payable by the requestor, other than a personal requestor, for a record is R35.00. A personal requestor, who is a person seeking information about himself or herself, does not have to pay the initial fee. All requestors, except those who are exempted in terms of section 22(8)(a) of the Information Act, must pay the required fees to obtain a record. Fees are listed in Annexure C of this Manual.

d. Procedure Where Record Cannot Be Found

If a record cannot be found, the Information Officer or the Deputy Information Officer must, by way of affidavit or affirmation, notify the requestor that it is not possible to give access to the record.

e. Deferral of Access to a Record

Access may be deferred where a record is not yet available.

f. Timeframes and Notice to a Requestor

The Information Officer or a Deputy Information Officer must decide within 30 days whether to grant the request and then send a notice to the requestor. Where access is to be granted, the notice must state:

- That the access fee, if any, must be paid upon being granted access;
- The form in which access will be given; and
- That the requestor may lodge an internal appeal with the Department or an application with a court against the access fee to be paid or the form in which access is to be granted.

g. Denial of access to a Record

If access is not to be granted to the record, the notice by the Information Officer or Deputy Information Officer must:

- Give adequate reasons for the refusal;
- Exclude, from the reasons, any reference to the content of the record; and
- State that the requestor may lodge an internal appeal with the Department or application with a court against the refusal of the request and the procedure to lodge an internal appeal or application.

h. Extension of period to decide on Request

The Information Officer or a Deputy Information Officer may extend the period of 30 days in which to decide on the request if:

- The request is for a large number of records and compliance would unreasonably interfere with the activities of the KwaZulu-Natal Department of Transport;
- The request requires a search or collection of records in an office not situated in the same town or city as the Information Officer and the Information Officer cannot reasonably be expected to complete the request within the initial 30 days;
- Consultations among sections of the KwaZulu-Natal Department of Transport or with another public body are necessary or desirable and the Information Officer cannot reasonably be expected to complete the consultations within the initial 30 days; or
- The requestor consents in writing to the extension.

i. Mandatory Refusal of Request for Access to Record

The Information Officer or a Deputy Information Officer must refuse access to a record where a request for access to information would involve disclosure of:

- Personal information about a third party;
- Trade secrets of a third party;
- Financial, commercial, scientific or technical information, other than trade secrets, if the disclosure of the information is likely to cause harm to the commercial or financial interests of a third party;
- Information which is a computer program owned by a private body;
- Information supplied in confidence by a third party, the disclosure of which could reasonably be expected to put the third party at a disadvantage in contractual or other negotiations or prejudice the third party in commercial competition;
- Information which would be a breach of duty of a confidence owed to a third party;
- Information which could reasonably be expected to endanger the life or physical safety of an individual;
- A record if access to the record is prohibited in terms of the Criminal Procedure Act, 1977(Act No. 51 of 1977);
- Information which is privileged from production in legal proceedings unless the affected person must consent in writing to the release of the information; or
- Information about research being carried out or likely to be carried out by or on behalf of the third party, the disclosure of which would be likely to expose the third party, person carrying out the research or subject matter of the research to serious disadvantage.

j. Discretionary Refusal of Request for Access to Record

The Information Officer or a Deputy Information Officer may refuse access to a record where a request for access to information would involve disclosure of:

- Information supplied in confidence by the third party, the disclosure of which could reasonably be expected to prejudice the supply of similar information or information from the same source and it is in the public interest that similar information or information from the same source should continue to be supplied;
- Information, the disclosure of which would be likely to impair:
  - The security of a building, structure or system, which may be a computer system, means of transport or any other property; or

- Methods, systems, plan or procedures for the protection of an individual in a witness protection scheme, the safety of the public or the security of property;
- A record containing the methods, techniques or guidelines for the prevention, detection, curtailment or investigation of a contravention or possible contravention of law or prosecution of an alleged offender;
- A record on the prosecution of an alleged offender where disclosure of the record could reasonably be expected to impede the prosecution or result in a miscarriage of justice;
- A record, the disclosure of which could reasonably be expected to:
  - Prejudice the investigation of a contravention or possible contravention of the law;
  - Reveal or enable a person to identify a confidential source of information related to the enforcement or administration of the law;
  - Result in the intimidation or coercion of a witness or a person who may be called as a witness in criminal or other proceedings to enforce law;
  - Facilitate the commission of a contravention of the law; or
  - Prejudice or impair the fairness of a trial or the technique or the impartiality of an adjudication;
- Information, the disclosure of which could cause prejudice to the defence, security or international relations of the Republic of South Africa;
- Information, the disclosure of which is likely to materially jeopardise the economic or financial interests of the Republic of South Africa or the ability of the government to manage the economy of the Republic of South Africa effectively;
- Information; which:
  - Contains trade secrets of the state or a public body
  - Contains financial, commercial, scientific or technical information, other than trade secrets, the disclosure of which would be likely to cause harm to the commercial or financial interests of the state or a public body;
  - Could put a public body at a disadvantage in contractual or other relations or prejudice a public body in commercial competition;
- Is a computer program, defined in the Copyright Act, 1978 (Act No. 98 of 1978), owned by the state or a public body;
- Information about research being carried out or likely to be carried out by or on behalf of a third party, the disclosure of which would be likely to expose a public body, person carrying out the research or subject matter of the research to serious disadvantage; or
- Information about a record of a public body which contains an opinion, advice, report or recommendation obtained or prepared or an account of a consultation, discussion, deliberation or minutes of a meeting on the formulation of a policy or taking a decision in the exercise of a power or performance of a duty conferred by law if disclosure could reasonably be expected to frustrate the deliberative process or success of the policy.

k. Other Grounds for Refusal of Request for Access to a Record

The Information Officer or Deputy Information Officer may refuse a request for access to a record if the request is manifestly frivolous or vexatious or the work involved in processing the request would substantially and unreasonably divert the resources of the KwaZulu-Natal Department of Transport.

6. Notice of Categories of Records Available from the KwaZulu-Natal Department of Transport Without a Person Requesting Access

The following categories of records may be purchased from the KwaZulu-Natal Department of Transport and do not require a request for access.

- KwaZulu-Natal Department of Transport Annual Reports
- KwaZulu-Natal Department of Transport Departmental Guidelines and Procedures
- KwaZulu-Natal Department of Transport Financial Statements
- KwaZulu-Natal Department of Transport Research Reports
- KwaZulu-Natal Department of Transport staff Records (which are available only to the member of staff and are not available to third parties without the relevant member of staff's consent)
- KwaZulu-Natal Department of Transport Strategic Plans
- National Land Transport Act, 2009 (Act No 05 of 2009) (See attachment of excerpts)

7. Description of services Available to the Public from the KwaZulu-Natal Department of Transport and Accessing Services

The control, establishment, administration and management of all provincial roads is vested in the Minister in terms of section 4 of the KwaZulu-Natal Provincial Roads Act, 2001. See section 2 for a description of Departmental Services. To meet its obligations, the KwaZulu-Natal Department of Transport is divided into regions, which are responsible for the management and administration of the provincial road network. The names and contact information for each of the regions are as follow:

- Mr S Mbhele  
Chief Director  
Durban Region  
Private Bag X9063  
DURBAN  
3600  
Telephone: 031-7002222  
Fax : 031-7006454  
E-Mail : [siboniso.mbhele@kzntransport.gov.za](mailto:siboniso.mbhele@kzntransport.gov.za)
- Ms B Ntombela  
Chief Director  
Pietermaritzburg Region  
Private Bag X9003  
PIETERMARITZBURG  
3200  
Telephone: 033-8455802  
Fax : 033-8455896  
E-Mail : [Bongiwe.Ntombela@kzntransport.gov.za](mailto:Bongiwe.Ntombela@kzntransport.gov.za)

- Mr L Mtambo  
Chief Director  
Empangeni Region  
Private Bag X 20007  
EMPANGENI  
3880  
Telephone: 035-7878363  
Fax : 035-7872916  
E-Mail : [Lawrence.Mtambo@kzntransport.gov.za](mailto:Lawrence.Mtambo@kzntransport.gov.za)
- Ms B Nogwanya  
Acting: Chief Director  
Ladysmith Region  
Private Bag X 9911  
LADYSMITH  
3370  
Telephone: 036-6384410  
Fax : 036-6384429  
E-Mail : [Bathandwa.Nogwanya@kzntransport.gov.za](mailto:Bathandwa.Nogwanya@kzntransport.gov.za)

The KwaZulu-Natal Department of Transport provides various community outreach, poverty alleviation and development programmes and services, which are administered by the regions and include:

- Rural Road Transport Forums which are responsible for making recommendations to the Minister and the Head of Department;
- Zibambeke, which is a programme whereby communities elect the most needy women headed households to maintain sections of roads at a fixed monthly cost;
- Vukuzakhe, which is a four stage development programme that specifically targets emerging black contractors.
- Community Road Safety Councils, which assist with the identification and implementation of Road Safety Programmes.

**8. Description of Arrangements and Provisions for a person to make Representations and participate in the Formulation of Policy and Exercise of Powers or Performance of Duties**

The Department welcomes written representations from any person on departmental policies and the exercise of departmental powers and performance of duties, which will be considered by the Department.

**9. Remedies**

If the Information Officer or a Deputy Information Officer fails to give a decision on a request to access within 30 days, the Information Officer is deemed to have refused the request.

A requestor may lodge an internal appeal:

- Against a refusal of request or a decision of the Information Officer or a deputy Information Officer who has refused a request for access; or
- With respect to the prescribed request fee, extension of period to deal with a request or the form of access

A third party may also lodge an internal appeal against a decision to grant a request for access.

An internal appeal must be lodged in the prescribed form within 60 days in terms of section 75(1) (a) (i) of the Information Act. (see Annexure B)

A requestor who has lodged an internal appeal and is not satisfied with the result may make an application for appropriate relief to a court, in terms of section 78 of the Information Act, within 30

days of the decision on the internal appeal. A requestor may not make an application to court unless the requestor has lodged an internal appeal.

10. **Other Information**

It is important to note that the Information Act deals with information held by public or private bodies. This is distinguished from the Promotion of Administration of Justice Act, 2000 (Act No. 3 of 2000) which requires that a government department must, on request, give reasons for its actions.

13

**Annexure A****Form A****REQUEST FOR ACCESS TO RECORD OF PUBLIC BODY****Section 18 (1) of the Promotion of Access to Information Act, 2000****(Act No. 2 of 2000)****(Regulation 6)****FOR DEPARTMENTAL USE**

Reference Number .....

Request received by.....

(state rank, name and surname of the information officer/deputy information officer) on .....

.....(date)

at.....place.

Request fee (if any): R.....

Deposit (if any): R.....

Access Fee: R.....

.....

**SIGNATURE OF INFORMATION  
OFFICER/DEPUTY INFORMATION  
OFFICER**

**A. Particulars of Public Body**

The Information Officer/Deputy Information Officer:

.....

.....

.....

.....

.....



**B. Particulars of the person requesting access to the record**

- (a) The particulars of the person who requests access to the record must be given below.
- (b) The address and / of fax number in the Republic to which information is to be sent, must be given.
- (c) Proof of the capacity in which the request is made, if applicable, must be attached.

Full Names and surname:.....

.....

Identity

Number:.....

Postal Address:.....

.....

.....

.....Fax Number:.....

Telephone

Number:.....E-mail

address:.....

Capacity in which request is made, when made on behalf of another person:.....

.....

.....

**C. Particulars of the person on whose behalf request is made**

*This section must be completed ONLY if a request for information is made on behalf of another person.*

Full Names and Surname:.....

.....

Identity

Number:.....

**D. Particulars of Record**

- (a) *Provide full particulars of the record to which access is requested, including the reference number if that is known to you, to enable the record to be located*
  
- (b) *If the provided space is inadequate, please continue on a separate folio and attach it to this form. **The requestor must sign all the additional folios.***

1. Description of the record or relevant part of the record:.....  
.....  
.....  
.....
2. Reference number, if available:.....
3. Any further particulars of the record:.....  
.....  
.....

- (a) A request for access to a record, other than a record containing personal information about yourself, will be processed after a **request fee** has been paid.
- (b) You will be notified of the amount required to be paid as the request fee.
- (c) The **fee payable for access** to a record depends on the form in which access is required and the reasonable time required to search for and prepare a record.
- (d) If you qualify for exemption of the payment of any fee, please state the reason for exemption.

**E. Fees**

**F. Form of Access to record**

*If you are prevented by a disability to read, view or listen to the record in the form of access provided for in 1 to 4 below, state your disability and indicate in which form the record is required.*

Disability:.....  
.....  
.....  
.....  
.....

Form in which record is required:.....  
.....  
.....  
.....

*Mark the appropriate box with an X*

**NOTES:**

- (a) *Compliance with your request for access in the specified form may depend on the form in which the record is available.*
- (b) *Access in the form requested may be refused in certain circumstances. In such a case you will be informed if access will be granted in another form.*
- (c) *The fee payable for access to the record, if any, will be determined partly by the form in which access is requested.*

<b>1. If the record is in written or printed form:</b>			
	Copy of the record*		Inspection of record
<b>2. If record consists of visual images-</b> (this includes photographs, slides, video recordings, computer-generated images, sketches, etc.):			
	View images	Copy of images	Transcription of Images
<b>3. If record consists of recorded words or information which can be reproduced in sound</b>			
	Listen to the Soundtrack (audio cassette)		Transcription of soundtrack* (written or printed document)
<b>4. If record is held on computer or in an electronic or machine –readable form:</b>			
	Printed copy of record*	Printed copy of information derived from the record	Copy in computer readable form* (stiffy or compact disc)
*if you requested a copy or transcription of a record (above), Do you wish the copy or transcription to be posted to you?  Postage is payable.			YES   NO
Note that if the record is not available in the language you prefer, access may be granted in the language in which the record is available. In which language would you prefer the record?.....			

**G. Notice of decision regarding request for access**

*You will be notified in writing whether your request has been approved/denied. If you wish to be informed in another manner, please specify the manner and provide the necessary particulars to enable compliance with your request.*

How would you prefer to be informed of the decision regarding your request for access to the record?.....

.....

Singed at ..... this .....day of .....

20.....

.....  
SIGNATURE OF REQUESTER/PERSON  
ON WHOSE BEHALF REQUEST IS MADE

19

**Annexure B****Form B****NOTICE OF INTERNAL APPEAL****(Section 75 of the Promotion of Access to Information Act, 2000(Act No. 2 of 2000)****(Regulation 8)**

STATE YOUR REFERENCE NUMBER

**A. Particulars of public body**

The Information Officer/Deputy Information Officer:

.....

.....

**B. Particulars of requester/third party who lodges the internal appeal**

- (a) *The particulars of the person who lodge the internal appeal must be given below.*
- (b) *Proof of the capacity in which appeal is lodged, if applicable, must be attached.*
- (c) *If the appellant is a third person and not the person who originally requested the information, the particulars of the requester must be given at C below.*

Full names and  
surname:.....

Identity  
Number:.....

.....

Postal Address:.....

.....

.....Fax Number:.....

Telephone Number:.....E-mail  
address:.....

Capacity in which an internal appeal on behalf of another person is  
lodged:.....

.....

.....

**C. Particulars of requester**

*This section must be completed ONLY if a third party (other than the requester) lodges the internal appeal.*

Full Names and Surname:.....

.....

Identity

Number:.....

**D. The decision against which the internal appeal is lodged**

<i>Mark the decision against which the internal appeal is lodged with an X in the appropriate box:</i>	
	Refusal of request for access
	Decision regarding fees prescribed in terms of section 22 of the Act
	Decision regarding the extension of the period within which the request must be dealt with in terms of section 26(1) of the Act
	Decision in terms of section 29(3) of the Act to refuse access in the form requested by the requester
	Decision to grant request for access

*If the provided space is inadequate, please continue on a separate folio and attach it to this form. You must sign all the additional folios.*

**E. Grounds for appeal**

State the grounds on which the internal appeal is based:.....

.....

.....

State any other information that may be relevant in considering the appeal:.....

.....

.....

.....

.....

**F. Notice of decision on appeal**

*You will be notified in writing of the decision on your internal appeal. If you wish to be informed in another manner, please specify the manner and provide the necessary particulars to enable compliance with your request.*

State the manner.....

Particulars of the manner:.....

.....

Signed ..... at.....this.....day ..... of  
.....20.....

.....  
SIGNATURE OF APPELLANT



**FOR DEPARTMENTAL USE:****OFFICIAL RECORD OF INTERNAL APPEAL:**

Appeal received on.....(date)by.....

.....(state rank, name and surname of information officer/deputy information officer

Appeal accompanied by the reasons for the information officer's/deputy information officer's decision and, where applicable, the particulars of any third party to whom or which the record relates, submitted by the information officer/deputy information officer on .....

..... (date) to the relevant authority.

**OUTCOME OF APPEAL:**

DECISION OF INFORMATION OFFICER/DEPUTY INFORMATION OFFICER

CONFIRMED/NEW DECISION SUBSTITUTED

NEW DECISION:

.....  
 .....  
 .....  
 .....  
 .....

DATE

RELEVANT AUTHORITY

RECEIVED BY THE INFORMATION OFFICER/DEPUTY INFORMATION OFFICER FROM THE  
 RELEVANT AUTHORITY ON (date):.....

.....

**Annexure C****FEES PAYABLE IN TERMS OF THE INFORMATION ACT**

1.	Copy of this manual	R12.60
2.	Request fee, except for personal requestor requesting information about himself or herself	R35.00
3.	Fees for reproduction: <ul style="list-style-type: none"> <li>• Each photocopy of an A4 page or part thereof</li> <li>• Each printed copy of an A4 page or part thereof held</li> <li>• On a computer or machine readable form</li> <li>• Copy in computer readable form or stiffy disk</li> <li>• Copy in computer readable form or compact disk</li> <li>• Transcription of visual image for an A4 page or part thereof</li> <li>• Transcription of visual image for a copy of the visual image</li> <li>• Transcription of an audio record for an A4 page or part thereof</li> <li>• Copy of an audio record</li> </ul>	R0.60  R0.40 R6.00 R40.00 R22.00 R60.00 R12.00 R17.00
4.	Fees for reproduction: <ul style="list-style-type: none"> <li>• Each photocopy of an A4 page or part thereof</li> <li>• Each printed copy of an A4 page or part thereof held</li> <li>• On a computer or machine readable form</li> <li>• Copy in computer readable form or stiffy disk</li> <li>• Copy in computer readable form or compact disk</li> <li>• Transcription of visual image for an A4 page or part thereof</li> <li>• Transcription of visual image for a copy of the visual image</li> <li>• Transcription of an audio record for an A4 page or part thereof</li> <li>• Copy of an audio record</li> </ul>	R0.60 R0.40 R5.00 R40.00 R22.00 R60.00 R12.00 R17.00 R17.00
5.	Fee for search and prepare record for disclosure, after first hour for which there is no charge	R15.00 per hour or part thereof
6.	A deposit is not required until six hours are exceeded in terms of paragraph 5.	
7.	One-third of the access fee, listed in paragraph 4, is payable by the requestor as a deposit	
8.	Postage is payable by the requestor when a copy of the record must be posted to the requestor	

**PROVINSIALE KENNISGEWING 57 VAN 2017**

**KWAZULU-NATAL DEPARTEMENT VAN VERVOER**



**HANDLEIDING RAKENDE DIE WET OP DIE  
BEVORDERING VAN INLIGTING, 2000**

**(WET NR 2 VAN 2000)**

**2017-2018**

**KWAZULU-NATAL DEPARTEMENT VAN VERVOER-HANDLEIDING RAKENDE DIE WET OP DIE  
BEVORDERING VAN TOEGANG TOT INLIGTING, 2000 (WET NR 2 VAN 2000)**

**INHOUDSOPGAWE**

ONDERWERP	BLADSYNOMMER
1. Inleiding	3
2. Beskrywing van die KwaZulu-Natal Departement van Vervoer en sy funksies	4
3. Kontakbesonderhede vir die KwaZulu-Natal Departement van Vervoer se Inligtings-beampte	5
4. Gids wat deur die Menseregtekommissie ontwikkel is	5
5. Toegang tot inligting	6
6. Kennisgewing van kategorieë van rekords beskikbaar by die KwaZulu-Natal Departement van Vervoer sonder dat 'n persoon toegang hoef te versoek	7
7. Beskrywing van dienste vir die publiek beskikbaar by die KwaZulu-Natal Departement van Vervoer en toegang tot dienste	8
8. Beskrywing van reëlins en voorwaardes vir 'n persoon ten einde verhoë te rig en deel te neem aan die formulering van beleid en die uitoefening van bevoegdhede of verrigting van pligte	11
9. Regstellings	11
10. Ander inligting	12

**KWAZULU-NATAL DEPARTEMENT VAN VERVOER-HANDLEIDING RAKENDE DIE WET OP DIE BEVORDERING VAN TOEGANG TOT INLIGTING, 2000 (WET NR 2 VAN 2000)****1. Inleiding**

Die Wet op die Bevordering van Inligting, 2000 (Wet nr 2 van 2000), genoem die Inligtingswet in hierdie handleiding, spruit voort uit artikel 32 van die Grondwet van die Republiek van Suid-Afrika, 1996 (Wet nr 108 van 1996), genoem die Grondwet in hierdie handleiding, wat meld:

"(1) Elkeen het die reg tot toegang tot -

- (a) inligting wat deur die staat gehou word; en
- (b) enige inligting wat deur 'n ander persoon gehou word en wat nodig is vir die uitoefening of beskerming van enige regte.

(2) Nasionale wetgewing moet verorden word om aan hierdie reg uitvoering te gee, en kan voorsiening maak vir redelike maatreëls om die administratiewe en finansiële las op die staat te verlig."

Die doel van die Inligtingswet is om 'n samelewing te bevorder waarin die mense van Suid-Afrika doeltreffende toegang tot inligting het ten einde hulle regte ten volle uit te oefen en te beskerm.

Op 2 Februarie 200 het die nasionale wetgewer die Inligtingswet verorden om te voldoen aan artikel 32 van die Grondwet ten einde te verseker dat die reg tot die toegang tot inligting beskerm word. Met die uitsondering van artikels 10, 14, 16 en 51, het die Inligtingswet op 9 Maart 2000 in werking getree. Artikels 10, 14, 16 en 51 het op 15 Februarie 2002 in werking getree.

Dit beteken dat die Inligtingswet tot enige persoon se beskikking is wat inligting van 'n openbare of private liggaam wil aanvra. Die persoon wat die versoek rig, is die "aansoeker."

Elke openbare en private liggaam moet 'n handleiding in minstens drie amptelike tale opstel wat verduidelik hoe die Inligtingswet gebruik kan word. Hierdie handleiding is ontwerp om 'n aansoeker by te staan wat inligting van die KwaZulu-Natal Departement van Vervoer, wat 'n openbare liggaam is, te bekom. Die handleiding is beskikbaar in Engels, Zoeloe en Afrikaans.

Hierdie handleiding bevat nie inligting oor hoe om 'n versoek aan ander regeringsliggaam of 'n private liggaam te rig nie. As 'n aansoeker 'n versoek aan 'n regeringsliggaam anders as die KwaZulu-Natal Departement van Vervoer wil rig, moet die aansoeker 'n afskrif van die handleiding van die betrokke regeringsliggaam bekom. As 'n aansoeker 'n versoek aan 'n private liggaam wil rig, moet die aansoeker 'n afskrif van die handleiding van die betrokke private liggaam bekom.

Hierdie handleiding is opgedeel in afdelings om 'n aansoeker te help met die verkryging van inligting van die KwaZulu-Natal Departement van Vervoer.

**2. Beskrywing van die KwaZulu-Natal Departement van Vervoer en sy funksies**

Die KwaZulu-Natal Departement van Vervoer is deel van die KwaZulu-Natal Provinsiale Regering en in terme van sy wetgewende mandaat verantwoordelik vir die bestuur en bedryf van die vervoerstelsel in KwaZulu-Natal. Die Departement is verantwoordelik vir die:

- konstruksie, opgradering, instandhouding en beheer van die provinsiale padnetwerk;
- regulering, subsidiëring en algehele beheer van openbare vervoerbedrywighede;

- registrasie en lisenšiering van voertuie en bestuurders;
- regulering van verkeer op provinsiale paaie;
- padveiligheid; en
- bestuur van die provinsiale vloot.

Die strategiese doelwitte van die Departement is soos volg:

- om pad- en openbare vervoerveiligheid te verbeter en te verseker;
- om die mense, ekonomie en infrastruktuur van KwaZulu-Natal te ontwikkel;
- om openbare deelname en die bevordering van demokratiese regering te institusionaliseer;
- om landelike ontwikkeling te fasiliteer, armoede en ongelykheid te verminder en infrastruktuurbalans te verseker;
- om die groei en ontwikkeling van die padkonstruksiebedryf in KwaZulu-Natal te fasiliteer om ten volle verteenwoordigend van die demografiese profiel van die provinsie te wees; en
- om finansiële aanspreeklikheid, waardegebaseerde hulpbronbestuur en die ontwikkeling van geïntegreerde bestuurstelsels te verseker.

Om hierdie doelwitte te bereik, is die KwaZulu-Natal Departement van Vervoer verantwoordelik vir die ontwikkeling en implementering van nasionale en provinsiale vervoerbeleid, norme, raamwerke en standaarde om, binne die provinsie se beskikbare hulpbronne, die progressiewe verwesenliking van die reg op toegang tot openbare landvervoer en provinsiale padnetwerkdienste te bereik. Die Departement is verbind tot deursigtigheid in die ontwikkeling en implementering van openbare landvervoer en provinsiale padnetwerkbeleid en -praktyke.

Die kernfunksies van die KwaZulu-Natal Departement van Vervoer is:

- Padkonstruksie, heropbou, onderhoud en herstel, wat bestaan uit die bou van nuwe paaie en die instandhouding van bestaande paaie; die herstel van beskadigde paaie bly 'n permanente verantwoordelikheid van die KwaZulu-Natal Departement van Vervoer.
- Padvervoer, wat die beplanning en voorsiening van stedelike en landelike openbare vervoergeriewe behels, die doen van vervoerstudies, die beheer van padvervoer, die voorsiening van vervoerbeplanningsraamwerke en die bestuur van openbare vervoerdienste en die openbare padnetwerk.
- Padverkeer, wat bestaan uit die registrasie en lisenšiering van voertuie en bestuurders, die regulering van verkeer op openbare paaie, die instandhouding en voorsiening van sigbare verkeerstekens en die implementering van padveiligheidsveldtogte en bewusmakingsprogramme.

Die KwaZulu-Natal Departement van Vervoer staan onder leiding van die Minister van Vervoer, Veiligheid en Sekuriteit wat 'n lid van die KwaZulu-Natal Uitvoerende Raad is en verantwoordelik is vir die ontwikkeling van provinsiale vervoerbeleid. Die Hoof van die Departement is die rekenpligtige beampte vir die KwaZulu-Natal Departement van Vervoer en is verantwoordelik vir die algehele administrasie en bestuur van die Departement. Die Departement se hoof- administratiewe kantoor is in Pietermaritzburg en die streekkantore regoor die provinsie geleë.

Soos beskryf in afdeling 7 van hierdie handleiding is die Kwazulu-Natal Departement van Vervoer verdeel in streke wat verantwoordelik is vir die bestuur en administrasie van die provinsiale padnetwerk wat gevestig is ingevolge artikel 44 van die KwaZulu-Natal Wet op Provinsiale Paaie, 2001 (Wet nr 4 van 2001) waarna in hierdie handleiding as die KwaZulu-Natal Wet op Provinsiale Paaie verwys word.

Die KwaZulu-Natal Departement van Vervoer verskaf ook die dienste gelys in afdeling 7.

3. **Kontakbesonderhede vir die KwaZulu-Natal Departement van Vervoer se Inligtingsbeampte**

Teen druktyd van die handleiding was die Inligtingsbeampte vir die KwaZulu-Natal Departement van Vervoer die Hoof van die Departement en die Adjunk-Inligtingsbeampte aangestel ingevolge die Wet op Inligting Me P. Sithole, Waarnemende Direkteur: Regsdienste. Die bykomende Adjunk-Inligtingsbeampte is mnr Kobus van Staden: Assistent Bestuurder: Motorvervoerdienste.

Die Departement se fisiese adres is:

KwaZulu-Natal Departement van Vervoer  
Burgerstraat 172  
Pietermaritzburg  
3201

Die Departement se posadres is:

KwaZulu-Natal Departement van Vervoer  
Privaatsak X9043  
Pietermaritzburg  
3200

Die Departement se hooftelefoonnommer is 033 355 8973. Die Departement se faksimileenommer vir aansoekers wat inligting van die Departement versoek, is 033 355 8967.

Die e-posadres vir aansoekers wat inligting van die Departement versoek, is:

[Philile.Sithole@kzntransport.gov.za](mailto:Philile.Sithole@kzntransport.gov.za)

[Kobus.vanstaden@kzntransport.gov.za](mailto:Kobus.vanstaden@kzntransport.gov.za)

4. **Gids wat deur die Menseregtekommissie ontwikkel is**

Die Suid-Afrikaanse Menseregtekommissie, ingestel volgens artikel 181(b) van die Grondwet, is verantwoordelik vir die ontwikkeling van 'n gids in elk van die land se amptelike tale met inligting oor hoe om die Wet op Inligting te gebruik. Hierdie gids moet binne 18 maande van die Wet op Inligting se inwerkingtreding, wat 15 Augustus 2003 is, gepubliseer word. Indien 'n persoon meer inligting wil bekom, moet hy of sy kontak maak met die:

Suid-Afrikaanse Menseregtekommissie  
Hoofdstraat 33  
Braampark, Forum 3  
Braamfontein, Gauteng

Telefoon: (27) 11 877 3643  
E-pos: [msobekwa@sahrc.org.za](mailto:msobekwa@sahrc.org.za)

5. **Toegang tot inligting**

a. **Aansoek vir toegang tot 'n rekord**

Indien 'n aansoeker 'n versoek vir toegang tot 'n rekord van die Kwazulu-Natal Departement van Vervoer wil rig, moet hy of sy 'n skriftelike versoek aan die Inligtingsbeampte of Adjunk-inligtingsbeampte, wie se kontakbesonderhede in afdeling 3 van hierdie handleiding gelys is, rig.

'n Aansoeker wat 'n versoek rig, moet Vorm A, wat in hierdie handleiding as Bylae A ingesluit is, gebruik. Die aansoeker moet die volgende inligting in Vorm A verskaf:

- Genoeg inligting om die Inligtingsbeampte in staat te stel om –
  - die rekord wat versoek word, te identifiseer, en dit moet 'n beskrywing van die rekord, 'n verwysingsnommer (indien enige) en enige verdere besonderhede aangaande die rekord bevat; en
  - alle kontakbesonderhede betreffende die aansoeker.
- Die wyse van toegang wat die aansoeker verlang, met ander woorde, indien die:
  - rekord in geskrewe of gedrukte vorm is, wil die aansoeker 'n afdruk van die rekord maak of die rekord nagaan?;
  - rekord 'n visuele beeld is wat foto's, skyfies, video-opnames, rekenaarbeelde of sketse is, wil die aansoeker die beelde sien, dit kopieer of 'n transkripsie bekom?;
  - rekord opgeneemde woorde of inligting is wat deur middel van klank beskikbaar gestel kan word, wil die aansoeker na die klankopname luister of 'n geskrewe of gedrukte transkripsie van die klankopname bekom?; of
  - rekord op 'n rekenaar of in elektroniese masjienleesbare vorm gehou word, wil die aansoeker 'n geskrewe kopie van die rekord, 'n gedrukte kopie van die inligting wat van die rekord gemaak is of 'n kopie wat deur 'n rekenaar gelees kan word (stiffie of kompakskyf) bekom?.

'n Aansoeker moet ook die taal waarin hy of sy die rekord wil bekom, aandui. Indien die rekord nie beskikbaar is in die taal wat deur die aansoeker verkies word nie, moet toegang verleen word in die taal waarin die rekord beskikbaar is.

'n Aansoeker wat ongeletterd is of andersins nie in staat is om 'n versoek vir toegang tot 'n rekord te rig nie weens 'n gestremdheid kan 'n mondelingse versoek rig. Die Inligtingsbeampte of die Adjunk-inligtingsbeampte moet die aansoeker bystaan om die versoek op skrif te stel in die vereiste vorm en 'n kopie van die skriftelike versoek aan die aansoeker gee.



Die Inligtingsbeampte of die Adjunk-inligtingsbeampte moet 'n persoon wat redelike bystand vir die rig van 'n versoek vir inligting verlang, bystaan. Die bystand moet gratis verleen word.

b. Oordrag van 'n versoek vir toegang tot 'n rekord

Die Inligtingsbeampte of die Adjunk-inligtingsbeampte kan 'n versoek oordra indien:

- 'n rekord nie onder die beheer van die KwaZulu-Natal Departement van Vervoer is nie;
- die onderwerp van die rekord nouer verband hou met die funksies van 'n ander openbare liggaam; of
- die rekord kommersiële inligting bevat waarin 'n ander openbare liggaam 'n groter belang het.

'n Oordrag van versoek moet gedoen word binne 14 dae nadat die versoek ontvang is en die Inligtingsbeampte of Adjunk-inligtingsbeampte moet die aansoeker van die oordrag in kennis stel, redes gee vir die oordrag en die tydperk waarbinne die versoek hanteer moet word.

c. Gelde betaalbaar

Die aanvanklike gelde betaalbaar deur die aansoeker, buiten 'n persoonlike aansoeker, vir 'n rekord is R35.00. 'n Persoonlike aansoeker, wat 'n persoon is wat inligting oor hom- of haarself soek, hoef nie die aanvanklike gelde te betaal nie. Alle aansoekers, behalwe diegene wat ingevolge artikel 22(8)(a) van die Inligtingswet vrygestel is, moet die vereiste gelde betaal om 'n rekord te bekom. Die gelde word in Bylae C tot hierdie handleiding gelys.

d. Prosedure in gevalle waar die rekord nie gevind kan word nie

Indien 'n rekord nie gevind kan word nie, moet die Inligtingsbeampte of die Adjunk-inligtingsbeampte, by wyse van 'n beëdigde verklaring of bevestiging, die aansoeker in kennis stel dat dit nie moontlik is om toegang tot die rekord te gee nie.

e. Uitstel van toegang tot 'n rekord

Toegang kan uitgestel word waar 'n rekord nog nie beskikbaar is nie.

f. Tydraamwerke en kennisgewing aan aansoeker

Die Inligtingsbeampte of 'n Adjunk-inligtingsbeampte moet binne 30 dae besluit of die versoek toegestaan is en dan 'n kennisgewing aan die aansoeker stuur. Waar toegang verleen word, moet die kennisgewing die volgende vermeld:

- dat die gelde vir toegang, indien enige, betaalbaar is wanneer die toegang verleen word;
- die wyse waarop toegang verleen sal word; en
- dat die aansoeker interne appèl by die Departement kan aanteken of 'n aansoek by 'n hof kan indien teen die gelde vir toegang betaalbaar of die wyse waarop die toegang verleen gaan word.

g. Weiering van toegang tot 'n rekord

Indien toegang tot die rekord nie verleen word nie, moet die kennisgewing deur die Inligtingsbeampte of die Adjunk-inligtingsbeampte –

- voldoende redes vir die weiering gee;
- enige verwysing na die inhoud van die rekord in die redes uitsluit; en
- meld dat die aansoeker 'n interne appèl by die Department of 'n aansoek by die hof teen die weiering van die versoek kan indien en die prosedure vir die indiening van 'n interne appèl of aansoek.

h. Verlening van die tydperk om te besluit oor die versoek

Die Inligtingsbeampte of Adjunk-inligtingsbeampte kan die tydperk van 30 dae om oor die versoek te besluit, verleng indien –

- dit 'n versoek vir 'n groot getal rekords is en voldoening daaraan op 'n onredelike wyse op die werksaamhede van die KwaZulu-Natal Departement van Vervoer inbreuk sal maak;
- die versoek 'n soektog of versameling van rekords vereis by 'n kantoor wat nie in dieselfde dorp of stad as die Inligtingsbeampte is nie en daar nie redelikwys van die Inligtingsbeampte verwag kan word om die versoek binne die aanvanklike 30 dae aft e handel nie;
- konsultasie tussen afdelings van die KwaZulu-Natal Departement van Vervoer of 'n ander openbare liggaam nodig of wenslik is en daar nie redelikerwys van die Inligtingsbeampte verwag kan word om die beraadslagings binne die aanvanklike 30 dae aft e handel nie; of
- die aansoeker skriftelik tot die verlenging instem.

i. Verpligte weiering van 'n versoek vir toegang tot 'n rekord

Die Inligtingsbeampte of 'n Adjunk-inligtingsbeampte moet toegang tot 'n rekord weier indien 'n versoek vir toegang tot inligting die bekendmaking van die volgende tot gevolg sou hê:

- persoonlike inligting aangaande 'n derde party;
- handelsgeheime van 'n derde party;
- finansiële, kommersiële, wetenskaplike of tegniese inligting, buiten handelsgeheime, indien die bekendmaking van die inligting waarskynlik skade aan die kommersiële of finansiële belange van 'n derde party sal berokken;
- inligting wat 'n rekenaarprogram is wat deur 'n private liggaam besit word;
- inligting wat vertroulik deur 'n derde party gegee is, waarvan die bekendmaking redelikwys verwag kan word om die derde party in 'n nadelige posisie te plaas met betrekking tot kontraktuele of ander onderhandelinge of tot nadeel van die derde party kan wees in kommersiële mededinging;
- inligting wat 'n skending van die reg tot vertroulikheid met betrekking tot 'n derde party sal wees;
- inligting wat redelikerwys verwag kan word om die lewe of fisiese veiligheid van 'n individu in gevaar te stel;
- 'n rekord indien toegang tot die rekord verbode is ingevolge die Strafproseswet, 1977 (Wet nr 51 van 1977);
- inligting wat beskerm word teen gebruik in geregtelike verrigtinge tensy die geaffekteerde persoon skriftelik toestemming gegee het dat die inligting vrygestel mag word; of
- inligting aangaande navorsing wat gedoen word of waarskynlik gedoen gaan word deur of namens die derde party, waarvan die bekendmaking die derde party, persoon wat

die navorsing doen of die onderwerp van die navorsing waarskynlik aan 'n ernstige nadeel sal blootstel.

j. Diskresionêre weireing van 'n versoek vir toegang tot 'n rekord

Die Inligtingsbeampte of 'n Adjunk-inligtingsbeampte kan toegang tot 'n rekord weier indien 'n versoek vir inligting die openbaarmaking van die volgende sal behels:

- inligting wat vertroulik deur die derde party verskaf is, waarvan die openbaarmaking rederlikwys verwag kan word om die verskaffing van soortgelyke inligting of inligting van dieselfde bron te benadeel en dit in die openbare belang is dat soortgelyke inligting of inligting van dieselfde bron voortgaan om verskaf te word;
- inligting, waarvan die openbaarmaking waarskynlik die volgende sal aantass:
  - die veiligheid van 'n gebou, struktuur of stelsel, wat 'n rekenaarsstelsel kan wees, vervoermetode of enige ander eiendom; of
  - metodes, stelsels, plan of prosedure vir die beskerming van 'n individu in 'n getuiebeskermingskema, die veiligheid van die publiek of die veiligheid van eiendom;
- 'n rekord wat die metodes, tegnieke of riglyne bevat vir die voorkoming, opsporing en beperking of ondersoek van 'n oortreding of moontlike oortreding van die wet of die vervolging van 'n beweerde oortreder;
- 'n rekord aangaande die vervolging van 'n oortreder waar die openbaarmaking van die rekord rederlikwys op die vervolging inbreuk kan maak of tot 'n regsdwaling kan lei;
- 'n rekord waarvan die openbaarmaking redelikerwys –
  - die ondersoek van 'n oortreding of moontlike oortreding van die wet kan benadeel;
  - onthul of 'n persoon in staat stel om 'n vertroulike bron van inligting te identifiseer wat verband hou met die toepassing of administrasie van die reg;
  - lei tot die intimidasie of dwang van 'n getuie of persoon wat as getuie geroep mag word in straf- of ander verrigtinge om die reg toe te pas;
  - die magtiging van 'n oortreding van die wet bewerkstellig; of
  - die regverdigheid van 'n verhoor benadeel of die tegniek of die onverbondenheid van 'n beoordeling;
- inligting, waarvan die openbaarmaking die verdediging, veiligheid of internasionale verhoudinge van die Republiek van Suid-Afrika kan benadeel;
- inligting, waarvan die openbaarmaking rederlikwys die ekonomiese en finansiële belange van die Republiek van Suid-Afrika kan benadeel of die vermoë van die regering om die ekonomie van die Republiek van Suid-Afrika doeltreffend te bestuur;
- inligting wat –
  - handelsgeheime van die staat of 'n openbare liggaam bevat;
  - finansiële, kommersiële, wetenskaplike of tegniese besonderhede bevat waarvan die openbaarmaking waarskynlik die kommersiële of finansiële belange van die staat of openbare liggaam sal skaad;
  - 'n openbare liggaam in kontraktuele of ander verhoudinge of in kommersiële mededinging kan benadeel;
- 'n rekenaarprogram is, omskryf in die Wet op Kopiereg, 1978 (Wet nr 98 van 1978), wat die eiendom van die staat of 'n openbare liggaam is;
- inligting aangaande navorsing wat gedoen word of waarskynlik gedoen gaan word deur of namens 'n derde party, waarvan die openbaarmaking waarskynlik 'n openbare liggaam, persoon wat die navorsing doen of die onderwerp van die navorsing kan blootstel; of

- inligting aangaande 'n rekord van 'n openbare liggaam wat 'n mening, advies, verslag of aanbeveling verkry of voorberei van 'n verslag van 'n konsultasie, gesprek, beraadslaging of notule van 'n vergadering rakende die formulering van 'n beleid of die neem van 'n besluit in die uitoefening van 'n bevoegdheid of die uitvoering van 'n plig deur die wet opgelê, bevat indien openbaarmaking redelikwys die beraadslagingsproses of sukses van die beleid kan belemmer.

k. Ander gronde vir weiering van versoek vir toegang tot 'n rekord

Die Inligtingsbeampte of Adjunk-inligtingsbeampte kan 'n versoek vir toegang tot 'n rekord weier indien die versoek duidelik beuselagtig of hinderlik is of die werk wat nodig is om die versoek te hanteer die hulpbronne van die KwaZulu-Natal Departement van Vervoer aansienlik en onredelik sal aantass.

6. **Kennisgewing van kategorieë van rekords beskikbaar by die KwaZulu-Natal Departement van Vervoer sonder dat 'n persoon toegang hoef te versoek**

Die volgende rekords wat by die KwaZulu-Natal Departement van Vervoer aangekoop kan word, vereis nie 'n versoek vir toegang nie:

- KwaZulu-Natal Departement van Vervoer se jaarverslae
- KwaZulu-Natal Departement van Vervoer se riglyne en prosedures
- KwaZulu-Natal Departement van Vervoer se finansiele state
- KwaZulu-Natal Departement van Vervoer se navorsingsverslae
- KwaZulu-Natal Departement van Vervoer se personeelrekords (wat slegs tot die personeelid se beskikking is en nie tot die beskikking van derde partye is nie tensy die betrokke personeelid toestemming daartoe verleen)
- KwaZulu-Natal Departement van Vervoer se strategiese planne
- Wet op Nasionale Landvervoer, 2009 (Wet nr 5 van 2009) (sien aanhangsels vir uittreksels)

7. **Beskrywing van dienste vir die publiek beskikbaar by die KwaZulu-Natal Departement van Vervoer en toegang tot dienste**

Die beheer, vestiging, administrasie en bestuur van van alle provinsiale paaie berus by die Minister ingevolge artikel 4 van die KwaZulu-Natal Wet op Provinsiale Paaie, 2001. Sien afdeling hierbo vir 'n beskrywing van departementele dienste. Om sy verpligtinge na te kom is die KwaZulu-Natal Departement van Vervoer in streke verdeel wat verantwoordelik is vir die bestuur en administrasie van die provinsiale padnetwerk. Die name en kontakinligting vir elke streek is soos volg:

Mnr S Mbhele  
Hoofdirekteur  
Durban-streek  
Privaatsak X9063  
DURBAN  
3600

Tel. : 031-7002222  
Faks : 031-7006454  
E-pos : [siboniso.mbhele@kzntransport.gov.za](mailto:siboniso.mbhele@kzntransport.gov.za)

Me B Ntombela  
Hoofdirekteur  
Pietermaritzburg-streek  
Privaatsak X9003  
PIETERMARITZBURG  
3200

Tel. : 033-8455802  
Faks : 033-8455896  
E-pos : [Bongiwe.Ntombela@kzntransport.gov.za](mailto:Bongiwe.Ntombela@kzntransport.gov.za)

Mnr L Mtambo  
Hoofdirekteur  
Empangeni-streek  
Privaatsak X20007  
EMPANGENI  
3880

Tel. : 035-7878363  
Faks : 035-7872916  
E-pos : [Lawrence.Mtambo@kzntransport.gov.za](mailto:Lawrence.Mtambo@kzntransport.gov.za)

Me B Nogwanya  
Waarnemend Hoofdirekteur  
Ladysmith-streek  
Privaatsak X9911  
LADYSMITH  
3370

Tel. : 036-6384410  
Faks : 036-6384429  
E-pos : [Bathandwa.Nogwanya@kzntransport.gov.za](mailto:Bathandwa.Nogwanya@kzntransport.gov.za)

Die KwaZulu-Natal Departement van Vervoer verskaf verskeie programme en dienste aangaande gemeenskapsuitreiking, armoedeverligting en ontwikkeling wat deur die streke geadminsistreer word en sluit die volgende in:

- Landelike vervoerforums wat verantwoordelik is om aanbevelings aan die Minister en die Hoof van die Departement te maak.
- Zibambele, dit is 'n program waar die behoeftigste huishoudings met 'n vrou aan die hoof gekies word om sekere dele van paaie teen 'n maandelikse koste te onderhou.
- Vukuzakhe, dit is vierstadia-ontwikkelingsprogram wat spesifiek gemik is op ontluikende swart kontrakteurs.
- Gemeenskapspadveiligheidsrade wat help met die identifikasie en implementering van padveiligheidsprogramme.

8. **Beskrywing van reëlings en bepalings vir 'n persoon ten einde vertoë te rig en deel te neem in die formulering van beleid en die uitoefening van bevoegdhede en die uitvoering van pligte**

Die Departement verwelkom skriftelike vertoë van enige persoon aangaande departementele beleidsrigtings en die uitoefening van departementele bevoegdhede en uitvoering van pligte wat deur die Departement oorweeg sal word.

9. **Regstellings**

Indien die Inligtingsbeampte of 'n Adjunk-inligtingsbeampte nalaat om 'n besluit te neem aangaande 'n versoek tot toegang binne 30 dae, word dit geag dat die Inligtingsbeampte die versoek geweier het.

'n Aansoeker kan 'n interne appèl inien –

- teen 'n weiering van 'n versoek of 'n besluit van die Inligtingsbeampte of die Adjunk-inligtingsbeampte wat 'n versoek vir toegang geweier het; of
- ten opsigte van die voorgeskrewe gelde, verlengingstydperk om met die versoek te handel of die wyse van toegang.

'n Derde party kan ook 'n interne appèl indien teen 'n besluit om 'n versoek vir toegang goed te keur.

'n Interne appèl moet op die voorgeskrewe wyse ingedien word binne 60 dae ingevolge artikel 75(1)(a)(i) van die Inligtingswet (sien Bylae B)

'n Aansoeker wat 'n interne appèl ingedien het en nie tevrede met die uitslag is nie mag 'n aansoek by 'n hof vir toepaslike herstel indien ingevolge artikel 78 van die Inligtingswet binne 30 dae na die besluit aangaande die appèl. 'n Aansoeker kan nie 'n aansoek by 'n hof indien tensy hy of sy 'n interne appèl ingedien het nie.

10. **Ander inligting**

Dit is belangrik om kennis te neem dat die Inligtingswet handel met inligting wat deur openbare of private liggame gehou word. Dit word onderskei van die Wet op Bevordering van Administratiewe Geregtigheid, 2000 (Wet nr 3 van 2000) wat vereis dat 'n regeringsdepartement, op versoek, redes moet gee vir sy aksies.

**Bylae A****Vorm A****VERSOEK VIR TOEGANG TOT REKORD VAN OPENBARE LIGGAAM****Artikel 18 (1) van die Wet op die Bevordering van Inligting, 2000****(Wet nr 2 van 2000)****(Regulasie 6)****VIR DEPARTEMENTELE GEBRUIK**

Verwysingsnommer .....

Versoek ontvang deur .....

(meld rang, naam en van die inligtingsbeampte/ adjunk-inligtingsbeampte) op .....

..... (datum) te ..... (plek).

Aansoekgelde (indien enige): R.....

Deposito (indien enige): R.....

Gelde vir toegang: R.....

.....  
**HANDTEKENING VAN INLIGTINGSBEAMPTE/  
ADJUNK-INLIGTINGSBEAMPTE****A. Besonderhede van openbare liggaam**

Die Inligtingsbeampte/ Adjunk-inligtingsbeampte:

.....  
.....  
.....  
.....  
.....

**B. Besonderhede van persoon wat toegang tot die rekord versoek**

- (a) Die besonderhede van die persoon wat toegang tot die rekord versoek, moet hieronder gegee word.
- (b) Die adres en/of faksnommer in die Republiek waarheen die inligting gestuur moet word, moet gegee word.
- (c) Bewys van die hoedanigheid waarin die versoek gerig word, indien van toepassing, moet aangeheg word.

Volle naam en van: .....

.....

Identiteitsnommer: .....

Posadres: .....

.....

.....

.....Faksnommer: .....

Telefoonnommer:.....E-posadres:.....

Hoedanigheid waarin versoek gerig word indien dit namens 'n ander persoon gemaak word:

.....

.....

**C. Besonderhede van die persoon namens wie die versoek gerig word**

*Hierdie afdeling moet SLEGS voltooi word indien 'n versoek vir toegang namens 'n ander persoon gemaak word.*

Volle naam en van:.....

.....

Identiteitsnommer:.....

**D. Besonderhede van rekord**

- (a) Verskaf volledige besonderhede aangaande die rekord waartoe toegang versoek word, met inbegrip van die verwysingsnommer indien dit aan jou bekend is ten einde die rekord op te spoor.
- (b) Indien die spasie wat voorsien is onvoldoende is, verskaf die inligting op 'n afsonderlike foliobladsy en heg dit hierby aan. **Die aansoeker moet al die bykomende foliobladsye onderteken.**



Beskrywing van die rekord of betrokke deel van die rekord:

.....

.....

.....

.....

1. Verwysingsnommer, indien beskikbaar: .....
2. Enige verdere besonderhede aangaande die rekord: .....

.....

.....

**E. Gelde**

- (a) 'n Versoek vir toegang tot 'n rekord, buiten 'n rekord wat persoonlike inligting aangaande jou bevat, sal hanteer word nadat die versoekgelde betaal is.
- (b) U sal in kennis gestel word van die bedrag wat betaalbaar is as die versoekgelde.
- (c) Die gelde betaalbaar vir toegang tot 'n rekord hang af van die wyse waarop toegang verlang word en 'n redelike tyd wat nodig is om die rekord te soek en dit voor te berei.
- (d) Indien u vir vrystelling vir die betaling van enige gelde kwalifiseer, meld asseblief die rede vir vrystelling.

**F. Wyse van toegang tot rekord**

*Indien u deur 'n gestremdheid verhoed word om 'n rekord te lees, sien of daarna te luister in die vorm wat toegang verskaf word in 1 tot 4 hieronder, meld u gestremdheid en dui die wyse waarop toegang verlang word aan.*

Gestremdheid:.....

.....

.....

.....

.....

Wyse waarop toegang verlang word:.....

.....

.....

.....

*Merk die toepaslike ruimte met 'n X*

NOTA'S:

- (a) *Voldoening aan u versoek vir toegang op die spesifieke wyse kan afhang van die wyse waarop die rekords beskikbaar is.*
- (b) *Toegang op die wyse versoek kan geweier word onder bepaalde omstandighede. In sodanige geval sal u in kennis gestel word of toegang op 'n ander wyse verleen sal word.*
- (c) *Die gelde betaalbaar vir toegang tot die rekord, indien enige, sal gedeeltelik bepaal word deur die wyse waarop toegang verlang word.*

<b>1. Indien rekord in geskrewe of gedrukte vorm is:</b>			
	Kopie van rekord*		Inspeksie van rekord
<b>2. Indien rekord uit visuele beelde bestaan</b> (dit sluit foto's, skyfies, video-opnames, rekenaargeproduseerde beelde, sketse, ensovoorts, in):			
	Kyk na beelde	Kopie van beelde	Transkripsie van beelde
<b>3. Indien rekord bestaan uit opgeneemde woorde of inligting wat in klank gereproduseer kan word:</b>			
	Luister na die klankbaan (klankkasset)		Transkripsie van klankbaan* (geskrewe of gedrukte dokument)
<b>4. Indien rekord op rekenaar geberg word of in 'n elektroniese masjienleesbare vorm:</b>			
	Gedrukte kopie van rekord*	Gedrukte kopie van inligting afkomstig van die rekord	Kopie in rekenaarleesbare vorm* (stiffie of kompakskyf)
* Indien u 'n kopie of transkripsie van 'n rekord (hierbo) versoek het, moet die kopie of transkripsie aan u gepos word?			<div>JA</div> <div>NEE</div>
<b>Posgeld is betaalbaar.</b>			
<i>Neem kennis: Indien die rekord nie beskikbaar is in die taal wat u verkies nie, kan toegang verleen word in die taal wat dit beskikbaar is.</i> <i>In watter taal verkies u die rekord? .....</i>			

**G. Kennisgewing van besluit aangaande die versoek vir inligting**

*U sal skriftelik in kennis gestel word of u versoek goedgekeur/geweier is. Indien u op 'n ander wyse in kennis gestel wil word, dui asseblief die wyse aan.*

Hoe verkies u om ingelig te word oor die besluit aangaande u versoek vir toegang tot die rekord?.....

Geteken te ..... hierdie ..... dag van ..... 20.....

.....  
**HANDTEKENING VAN AANSOEKER/PERSOON  
 NAMENS WIE DIE VERSOEK GERIG WORD**

17

**Bylae B****Vorm B****KENNISGEWING VAN APPÈL****(Artikel 75 van die Wet op die Bevordering van Toegang tot Inligting, 2000 (Wet nr 2 van 2000))****(Regulasie 8)**

MELD U VERWYSINGSNOMMER

**A. Besonderhede van openbare liggaam**

Die Inligtingsbeampte/Adjunk-inligtingsbeampte:

.....

.....

**B. Besonderhede van aansoeker/derde party wat die interne appèl aanteken**

- (a) *Die besonderhede van die persoon wat die interne appèl aanteken moet hieronder gegee word.*
- (b) *Bewys van die hoedanigheid waarin die appèl aangeteken word, indien enige, moet aangeheg word.*
- (c) *Indien die appellant 'n derde persoon is en nie die persoon wat oorspronklik die inligting versoek het nie moet die besonderhede van die aansoek in C hieronder gegee word.*

Volle naam en van:.....

Identiteitsnommer:.....

Posadres:.....

.....

.....Faksnommer:.....

Telefoonnommer:.....E-posadres:.....

Hoedanigheid waarin 'n interne appèl namens 'n ander persoon aangeteken word:

.....

.....

C. **Besonderhede van aansoeker**

*Hierdie afdeling moet SLEGS voltooi word indien 'n derde party (buiten die aansoeker) interne appèl aanteken.*

Volle naam en van:.....

.....

Identiteitsnommer:.....

D. **Die besluit waarteen interne appèl aangeteken word**

<i>Merk die besluit waarteen interne appèl aangeteken word met 'n X in die toepaslike ruimte:</i>	
<input type="checkbox"/>	Weiering van versoek vir toegang
<input type="checkbox"/>	Besluit rakende gelde voorgeskryf ingevolge artikel 22 van die Wet
<input type="checkbox"/>	Besluit rakende die verlening van uitstel van die tydperk waarbinne die versoek hanteer moet word ingevolge artikel 26(1) van die Wet
<input type="checkbox"/>	Besluit ingevolge artikel 29(3) van die Wet om toegang te weier in die vorm wat die aansoeker versoek
<input type="checkbox"/>	Besluit om versoek vir toegang goed te keur

*Indien die spasie wat verskaf word nie voldoende is nie, gaan voort op 'n afsonderlike folio en heg dit by hierdie vorm aan. **U moet al die bykomende folio's onderteken.***

E. **Gronde vir appèl**

Meld die gronde waarop interne appèl aangeteken word: .....

.....

.....

Meld enig ander inligting wat tersaaklik mag wees vir oorweging van die appèl:.....

.....

.....

.....

.....

**F. Kennisgewing van besluit rakende appèl**

*U sal skriftelik in kennis gestel word van die besluit rakende u interne appèl. Indien u 'n ander wyse in kennis gestel wil word, dui asseblief die wyse aan en verskaf die nodige besonderhede ten einde aan u versoek te voldoen.*

Meld die wyse: .....

Besonderhede rakende die wyse:.....

.....

Geteken te .....hierdie.....dag van.....20.....

.....  
**HANDTEKENING VAN APELLANT**

**VIR DEPARTEMENTELE GEBRUIK:****AMPTELIKE REKORD VIR INTERNE APPÈL:**

Appèl ontvang op ..... (datum) deur..... (meld  
rang, naam en van van inligtingsbeampte/adjunk-inligtingsbeampte)

Appèl vergesel van die redes vir die inligtingsbeampte/ adjunk-inligtingsbeampte se besluit en,  
waar van toepassing, die besonderhede van enige derde party met wie die rekord in verband  
staan, deur die inligtingsbeampte/ adjunk-inligtingsbeampte by die betrokke gesag ingedien op  
..... (datum).

**UITKOMS VAN APPÈL:**

BESLUIT VAN INLIGTINGSBEAMPTE/ ADJUNK-INLIGTINGSBEAMPTE BEVESTIG/ NUWE BESLUIT  
WAT DIT VERVANG:

NUWE BESLUIT:

.....  
.....  
.....  
.....  
.....

DATUM

BETROKKE GESAG

ONTVANG DEUR DIE INLIGTINGSBEAMPTE/ ADJUNK-INLIGTINGSBEAMPTE VANAF DIE  
BETROKKE GESAG OP (datum):.....

.....

## Bylae C

## GELDE BETAALBAAR INGEVOLGE DIE INLIGTINGSWET

1.	'n Kopie van hierdie handleiding	R12.60
2.	Aansoekgelde, buiten vir 'n persoonlike aansoeker wat inligting aangaande hom- of haarself versoek	R35.00
3.	Gelde vir reproduksie: Elke fotokopie van 'n A4-bladsy of deel daarvan <ul style="list-style-type: none"> <li>• Elke gedrukte kopie van 'n A4-bladsy of deel daarvan</li> <li>• Op 'n rekenaar of masjienleesbare vorm</li> <li>• Kopie in rekenaarleesbare vorm of stoffie</li> <li>• Kopie in rekenaarleesbare vorm of kompakskyf</li> <li>• Transkripsie van visuele beeld vir 'n A4-bladsy of deel daarvan</li> <li>• Transkripsie van visuele beeld vir 'n kopie van die visuele beeld</li> <li>• Transkripsie van audiorekord vir 'n A4-bladsy of deel daarvan</li> <li>• Kopie van 'n audiorekord</li> </ul>	R0.60 ??? R0.40 R6.00 R40.00 R22.00 R60.00 R12.00 R17.00
4.	Gelde vir reproduksie: Elke fotokopie van enige A4-bladsy of deel daarvan <ul style="list-style-type: none"> <li>• Elke gedrukte kopie van 'n A4-bladsy of deel daarvan</li> <li>• Op 'n rekenaar of masjienleesbare vorm</li> <li>• Kopie in rekenaarleesbare vorm of stoffie</li> <li>• Kopie in rekenaarleesbare vorm of kompakskyf</li> <li>• Transkripsie van visuele beeld vir 'n A4-bladsy of deel daarvan</li> <li>• Transkripsie van visuele beeld vir 'n kopie van die visuele beeld</li> <li>• Transkripsie van audiorekord vir 'n A4-bladsy of deel daarvan</li> <li>• Kopie van 'n audiorekord</li> </ul>	R0.60 R0.40 R5.00 R40.00 R22.00 R60.00 R12.00 R17.00 R17.00
5.	Gelde vir soek en voorbereiding van rekord vir openbaarmaking na die eerste uur, waarvoor daar geen koste is nie.	R15.00 per uur of deel daarvan
6.	'n Deposito word nie vereis nie totdat ses uur oorskry word ingevolge paragraaf 5.	
7.	Een derde van die gelde vir toegang, gelys in paragraaf 4, is deur die aansoeker betaalbaar as 'n deposito.	
8.	Posgeld is deur die aansoeker betaalbaar indien 'n kopie van die rekord aan die aansoeker geos moet word.	

**UMNYANGO WEZOKUTHUTHA KWAZULU-NATALI**



**UMQULU OMAYELANA NOMTHETHO  
WOKUKHUTHAZA UKUFINYELELA OLWAZINI, WEZI-  
2000  
(UMTHETHO UNO. 2 WEZI-2000)  
2017-2018**



UMQULU WOMNYANGO WEZOKUTHUTHA OMayelana Nomthetho Wokukhuthazwa  
UKUFINELELA OLWAZINI, WEZI-2000 (UMTHETHO UNO.2 WEZI-2000)

OKUQUKUTHWE

ISIHLOKO	INOMBOLO YEKHASI
1. Isingeniso	3
2. Ukuchazwa Komnyango Wezokuthutha Kwazulu-Natali kanye Nemisebenzi Yawo	4
3. Imininingwane Yokuxhumana Yesikhulu Esibhekele Ulwazi Emnyangweni Wezokuthutha Kwazulu-Natali	5
4. Umhlahlandlela Ozokwakhiwa Yikhomishini Yezamalungelo Abantu	6
5. Ukufinyelela Olwazini	6
6. Isaziso	10
7. Incazelo Yezinsiza Ezinikezelwa Umphakathi Ngumnyango Wezokuthutha Kwazulu-Natali kanye Nendlela Yokufinyelela Kuzona	10
8. Incazelo Yezinhlelo Nezihlinzeko zokuthi Umuntu Akwazi Ukwenza Izethulo kanye Nokubamba Iqhaza Ekwakhiweni Kwenqubomgomo ngokunjalo Nokusetshenziswa Kwamandla kumbe Ukwenziwa Kwemisebenzi	12
9. Izindlela Zokulungisa	12
10. Olunye ulwazi	12

**UMQULU WOMNYANGO WEZOKUTHUTHA OMAYELANA NOMTHETHO WOKUKHUTHAZWA  
UKUFINYELELA OLWAZINI, WEZI-2000 (UMTHETHO UNO.2 WEZI-2000)**

1. ISINGENISO

UMthetho Wokukhuthaza Ukufinyelela Olwazini, wezi-2000 (uMthetho uNo. 2 wezi-2000), okuthi uma kubhekiswe kuwo kulo Mqulu kuthiwe uMthetho woLwazi, ususelwe esigabeni 32 soMthethosisekelo weRiphabhlikhi yaseNingizimu Afrika, we-1996 (uMthetho uNo. 108 we-1996), obizwa ngokuthi nguMthethosisekelo kulo Mqulu, oyalela ukuthi:

“(1) Wonke umuntu unelungelo lokufinyelela-

- (a) Olwazini olugcinwe uhulumeni; kanye
- (b) Nakunoma yiluphi ulwazi olugcinwe ngomunye umuntu futhi oludingeka ukuze kusetshenziswe noma kuvikelwe nanoma yimaphi amalungelo.

(2) Umthetho kaZwelonke kumele umiswe ukuze kusetshenziswe ngendlela efanele leli lungelo, futhi ungahlinzeka izindlela ezingqala zokwehlisa umthwalo kwezokuphatha nakwezezimali kuhulumeni.”

Injongo yalo Mthetho woLwazi ukukhuthaza ukuthi kube nomphakathi lapho abantu baseNingizimu Afrika bekwazi ukufinyelela olwazini olubasiza ekutheni basebenzise futhi bavikele amalungelo abo ngokugcwele.

Mhla zi-2 kuNhlolanja wezi-2000, isiShayamthetho sikaZwelonke samisa uMthetho woLwazi ukuze sihambelane nesigaba 32 soMthethosisekelo ukuqinisekisa ukuthi ilungelo lokufinyelela olwazini liyavikeleka. UMthetho woLwazi waqala ukusebenza mhla ziyi-9 kuNdasa wezi- 2000, ngaphandle kwezigaba 10, 14, 16 kanye no 51. Izigaba 10, 14, 16 kanye no 51 zona zaqala ukusebenza mhla ziyi-15 kuNhlolanja wezi-2002.

Lokhu kusho ukuthi uMthetho woLwazi usebenza kunoma ngubani ofisa ukucela ulwazi ohlakeni lukahulumeni noma oluzimele. Umuntu ofaka isicelo sokuthola ulwazi ubizwa ngokuthi “umfakisiselo”.

Zonke izinhlaka zikahulumeni nezizimele kudingeka ukuba zihlanganise uMqulu okungenani ngezilimi ezintathu ezisemthethweni ochaza kabanzi ukuthi usetshenziswa kanjani uMthetho woLwazi. Lo Mqulu wakhelwe ukulekelela umfakisiselo ofisa ukuthola ulwazi eMnyangweni Wezokuthutha KwaZulu-Natali, owuhlaka lukahulumeni. Lo Mqulu uthokala ngeSingisi, isiZulu nangesiBhunu.

Lo Mqulu awukuchazi ukuthi usifaka kanjani isicelo kwezinye izinhlaka zikahulumeni noma ohlakeni oluzimele. Uma umfakisiselo efisa ukufaka isicelo ohlakeni lukahulumeni olungewona uMnyango Wezokuthutha Kwazulu-Natali, kumele athole ikhophi yoMqulu kulolo hlaka lukahulumeni oluqondene. Nxa umfakisiselo efisa ukufaka isicelo ohlakeni oluzimele, kumele athole ikhophi yoMqulu kulolo hlaka oluzimele oluqondene.

Lo Mqulu uhlukaniswe ngezigaba ukuze ulekelele umfakisiselo ukuba athole ulwazi emnyangweni Wezokuthutha KwaZulu-Natali.

## 2. **Ukuchazwa koMnyango Wezokuthutha KwaZulu-Natali kanye nemisebenzi yawo**

UMnyango Wezokuthutha KwaZulu-Natali uyingxenywe kaHulumeni wesiFundazwe saKwaZulu-Natali futhi ngokujutshwa kwawo nguMthetho ubhekelele ukulawulwa nokusebenza kohlelo lWezokuthutha KwaZulu-Natali. UMnyango ubhekelele:

- Ukwakhiwa, ukuthuthukiswa, ukunakekelwa kanye nokulawulwa ubuxhakaxhaka bemigwaqo;
- Ukulawula, ukuxhasa ngezimali kanye nokulawulwa jikelele kokusebenza kWezokuthutha zomphakathi;
- Ukurejista nokunikeza amalayisensi ezimoto kanye nawabashayeli;
- Ukulawula isiminyamina emigwaqeni yesifundazwe;
- Ukuphepha emgwaqeni; kanye
- Nokulawula izimoto zikahulumeni wesifundazwe.

Yilezi izinhlosongqangi zamasu okusebenza zoMnyango Wezokuthutha KwaZulu-Natali:

- Ukwenza ngcono kanye nokuqinisekisa ukuphepha emgwaqeni nakWezokuthutha zomphakathi;
- Ukuthuthukisa abantu, umnotho kanye nengqalasizinda yaKwaZulu-Natali;
- Ukukwenza kube yinqubo esetshenziswayo ukubamba iqhaza komphakathi kanye nokuqinisa ukubusa ngokwentando yabantu;
- Ukulekelela ukuthuthukiswa kwezindawo zasemakhaya, ukunciphisa ububha kanye nokungalingani ngokunjalo nokuqinisekisa izinga elilinganayo lengqalasizinda;
- Ukulekelela ukukhula kanye nokuthuthukiswa kwemboni yezokwakhiwa komgwaqo KwaZulu-Natali, ukuze imeleleke ngokugcwele ohlwini lweminingwane yezindawo zesifundazwe; kanye
- Nokuqinisekisa ukuba nesibopho sokubika ngezimali, ukulawula izinsizakusebenza ezisemqoka kanye nokuthuthukiswa kwezinhlelo zokulawula ezididiyele.

UMnyango Wezokuthutha KwaZulu-Natali ubhekelele ukuthuthukiswa kanye nokuqalisa kokusebenza kwenqubomgomo, amazinga, izinhlelo kanye namaqophelo ezokuthutha kazwelonke nawesifundazwe, ukuze kufezekiswe lezi zinjongo, ngokusebenzisa izinsizakusebenza ezikhona zesiFundazwe, ukuqonda kanzulu amalungelo okufinyelela ezikhumulweni zezokuthutha zomphakathi kanye nakuzinsiza zobuxhakaxhaka bemigwaqo yesifundazwe. UMnyango uzibophezele ukusebenza ngokusobala ekuthuthukiseni nasekuqaliseni ukusebenza kwezikhumulo zezokuthutha zomphakathi nezinqubomgomo ngokunjalo nemithetho yobuxhakaxhaka bemigwaqo yesifundazwe.

Imisebenzi esemqoka yoMnyango Wezokuthutha KwaZulu-Natali yilena elandelayo:

- Kusalokhu kungumsebenzi oqhubeka nje woMnyango Wezokuthutha KwaZulu-Natali ukwakhiwa kwemigwaqo, ukwakhiwa kabusha, ukunakekelwa kanye nokulungiswa, okubandakanya ukwakhiwa kwemigwaqo emisha, ukunakekelwa kwaleyo evele ikhona nokulungiswa kwaleyo eyonakele.
- Ezokuthutha zezomgwaqo, okubandakanya ukuhlelwa kanye nokuhlinzekwa kwezinsiza zezokuthutha zomphakathi zasemadolobheni nezasezindaweni zasemakhaya, ukuqhuba izifundo eziphathelene nezokuthutha, ukulawula ezokuthutha zezomgwaqo, ukuhlinzeka ngezinhlelo zokuhlela ezokuthutha ngokunjalo nokulawula izinsiza zezokuthutha zomphakathi bobuxhakaxhaka bemigwaqo yomphakathi.
- Ezezimoto emgwaqeni, okubandakanya ukurejista nokukhipha amalayisensi ezimoto nawabashayeli, ukulawulwa kwesiminyamina emigwaqeni yomphakathi,

ukunakekelwa nokuhlinzekwa kwezimpawu zomgwaqo ezibonakalayo ngokunjalo nokuqalisa imikhankaso nezinhlelo zokuxwayisa ngokuphepha emgwaqeni.

UMnyango Wezokuthutha KwaZulu-Natali uholwa nguNgqongqoshe Wezokuthutha, Ezokuphepha Nokuvikela oyilungu lesiGungu Esiphezulu KwaZulu-Natali futhi ubhekele ukwakhiwa kwenqubomgomo yezokuthutha yesifundazwe. INhloko yoMnyango yona engumsebenzi onesibopho sokubika woMnyango Wezokuthutha KwaZulu-Natali futhi ibhekelele ukuphathwa nokulawulwa jikelele koMnyango. Izinhloko hho visi zoMnyango ziseMgungundlovu, bese kuba khona amahhovisi ezifunda athe chithi saka kuso sonke isiFundazwe.

Njengalokhu kuchaziwe esigabeni 7 salo Mqulu, uMnyango Wezokuthutha KwaZulu-Natali uhlukaziswe ngezifunda, okuyizona ezibhekelele ukulawulwa nokuphathwa kobuxhakaxhaka bemigwaqo yesifundazwe, ezisungulwe ngokwesigaba 44 soMthetho Wezemigwaqo wesiFundazwe saKwaZulu-Natali, wezi-2001, (uMthetho uNo. 4 wezi-2001), kulo Mqulu obizwa ngokuthi uMthetho Wezemigwaqo wesiFundazwe saKwaZulu-Natali.

UMnyango Wezokuthutha KwaZulu-Natali uphinde uhlinzeke nale misebenzi ebalwe esigabeni 7.

**3. Imininingwane yokuxhumana yeSikhulu Esibhekele Ulwazi eMnyangweni Wezokuthutha KwaZulu-Natali**

Ngesikhathi sokushicilela lokhu, iSikhulu Esibhekele Ulwazi yiNhloko yoMnyango kanye neSekela leSikhulu Esibhekele Ulwazi abaqokwe ngokoMthetho Wezolwazi nguNk. P Sithole, iMenenja Eyinhloko: yoPhiko Lwemisebenzi Yezomthetho. Omunye kube yiSekela leSikhulu Esibhekele Ulwazi uMnu. Kobus van Staden: UMsizi weMenenja: yoPhiko Lwezezimoto.

Ikheli lomgwaqo lapho amahhovisi oMnyango ekhona yileli:

UMnyango Wezokuthutha KwaZulu-Natali  
172 Burger Street  
Pietermaritzburg  
3201

Ikheli leposi loMnyango yileli:

UMnyango Wezokuthutha KwaZulu-Natali  
Private Bag X 9043  
Pietermaritzburg  
3200

Inombolo yocingo yoMnyango eqonde ngqo ithi, 033-355-8600. Inombolo yefeksi yoMnyango okumele isetshenziswe yilabo abafaka izicelo zokuthola ulwazi emnyangweni, ithi- 033-355-8967.

Ikheli le-I-imeyli okumele isetshenziswe yilabo abafaka izicelo zokuthola ulwazi emnyangweni, lithi:-

[Philile.Sithole@kzntransport.gov.za](mailto:Philile.Sithole@kzntransport.gov.za) noma

[Kobus.vanstaden@kzntransport.gov.za](mailto:Kobus.vanstaden@kzntransport.gov.za)

#### 4. Umhlahlandlela ozokwakhiwa yiKhomishini Yezamalungelo Abantu

IKhomishini Yezamalungelo Abantu yaseNingizimu Afrika, eyasungulwa ngokwesigaba 181(b) soMthethosisekelo, ibhekele ukwakhiwa komhlahlandlela ngazo zonke izilimi ezisemthethweni ezweni, elizoqukatha futhi imininingwane yokuthi ungawusetshenziswa kanjani uMthetho Wolwazi. Lo mhlahlandlela kumele umenyezwe ezinyangeni eziyi-18 uMthetho Wolwazi uqale ukusebenza, okungumhla ziye-15 kuNcwaba wezi-2003. Uma kukhona ofisa ukuthola olunye ulwazi, angaxhumana ne-

Khomishini Yezamalungelo Abantu YaseNingizimu Afrika  
Kuleli kheli:-  
33 Hoofd Street  
Braampark, Forum 3  
Braamfontein, Gauteng

Inombolo yocingo: (27) 11 877 3643  
I-imeyli: msobekwa@sahrc.org.za

#### 5. Ukufinyelela olwazini

##### a. Isicelo sokufinyelela erekhodini

Uma umfakisiselo efisa ukwenza isicelo sokufinyelela erekhodini eligcinwe uMnyango Wezokuthutha KwaZulu-Natali, kumele abhalele iSikhulu Esibhekele Ulwazi noma iSekela leSikhulu Esibhekele Ulwazi, imininingwane yabo yokuxhumana ibhalwe esigabeni 3 salo Mqulu.

Umfakisiselo ofisa ukwenza isicelo kumele asebenzise iFomu A, elihambisana nalo Mqulu eliyisiThasiselo A. Umfakisiselo kumele ahlinzeke ngolwazi olugcwele kuFomu A, ukuze:

- ISikhulu Esibhekele Ulwazi sikwazi ukuhlonza:
  - Amarekhodi acelwayo, kubandakanya nencazelo yerekhodi, inombolo yenkomba (uma ikhona) kanye nanoma yimiphi eminye imininingwane maqondana nerekhodi; kanye
  - Nalowo mfakisiselo, kubandakanya yonke imininingwane yokuxhumana;
- Indlela yokufinyelela umfakisiselo ayidinga ngalo, uma kungukuthi:
  - Irekhodi libhaliwe noma liprintiwe, okungaba ngukuthi umfakisiselo ufisa ukwenza ikhophi yerekhodi noma ukulihlola nje irekhodi;
  - Irekhodi elibukwayo, okungaba yizithombe, ama-slide, ividiyo, izithombe noma imidwebo eyenziwe kukhompyutha, okungaba ngukuthi umfakisiselo ufisa ukubuka nje izithombe, ukwenza amakhophi ezithombe noma ukuthola lapho izithombe eziqoshwe zisuselwa khona;
  - Irekhodi amazwi noma ulwazi oluqoshiwe olungakhiqizwa ngokomsindo, okungaba umfakisiselo ufisa ukulalela lowo msindo noma ukuthola amagama abhaliwe kumbe aprintiwe alowo msindo othathelwe kweminye imibhalo; noma
  - Irekhodi eligcinwe kukhompyutha noma elingafundelwa emshinini, okungaba umfakisiselo ufisa ukuthola ikhophi yerekhodi eprintiwe, ikhophi eprintiwe yolwazi ethathiselwe kurekhodi noma kukhophi efundeka kukhompyutha (i-stiffy noma i-compact disk).

Umfakisiselo kumele futhi abalule ulimi afisa ukuthola ngalo irekhodi. Uma irekhodi lingatholakali ngalolo limi olukhethwe umfakisiselo, anganikezwa ngalolo limi irekhodi elitholakala ngalo.

Umfakisiselo ongakwazi ukufunda nokubhala noma nganoma yiyiphi indlela engakwazi ukufaka isicelo sokufinyelela erekhodini ngenxa yokukhubazeka, angafaka isicelo ngomlomo. ISikhulu Esibhekele Ulwazi noma iSekela leSikhulu Esibhekele ulwazi kumele lilekelele umfakisiselo ngokumbhalela isicelo efomini elisetshenziswayo bese linikeza umfakisiselo ikhophi yaleso sicelo esibhaliwe.

ISikhulu Esibhekele Ulwazi noma iSekela leSikhulu Esibhekele Ulwazi kumele lilekelele umuntu odinga usizo ngokufanelekile ekufakeni isicelo serekhodi. Usizwa mahhala.

b. Ukudluliselwa kwesicelo sokufinyelela erekhodini

ISikhulu Esibhekele Ulwazi noma iSekela leSikhulu Esibhekele Ulwazi lingasedlulisela isicelo lapho:

- Irekhodi lingekho ezandleni zoMnyango Wezokuthutha KwaZulu-Natali;
- Ingqikithi yerekhodi iphathele kakhulu nemisebenzi yolunye uhlaka lukahulumeni; noma
- Irekhodi liqukethe ulwazi lwezokuhweba lolo olunye uhlaka lukahulumeni lunentshisekelo enkulu ngalo.

Ukudluliselwa kwesicelo kumele kwenziwe zingakapheli izinsuku eziyi-14 futhi kumele iSikhulu Esibhekele Ulwazi noma iSekela leSikhulu Esibhekele Ulwazi sazise umfakisiselo mayelana nokudluliselwa kwesicelo, izizathu zokudluliselwa kanye nesikhathi isicelo esizophothulwa ngaso ukucutshungulwa.

c. Imali ekhokhwayo

Imali emisiwe ekhokhwa umfakisiselo, ngale kwalowo ofaka isicelo serekhodi lakhe qobo, ngerekhodi elicelwayo, ngama- R35.00. Umfakisiselo serekhodi lakhe qobo, okunguyena ofuna ulwazi ngaye uqobo asikho isidingo sokuba akhokhe le mali. Bonke abafaka izicelo, ngaphandle kwalabo abakhululwa ekukhokheni ngokwesigaba 22(8)(a) soMthetho Wolwazi, kumele bakhokhe imali edingeka ukuba ikhokhwe ukuze uthole irekhodi. Uhlu lwezimali ezikhokhwa lutholakala kuSithasiselo C salo Mqulu.

d. Inqubo elandelwayo uma irekhodi lingatholakali

Uma lingatholakali irekhodi, kumele iSikhulu Esibhekele Ulwazi noma iSekela leSikhulu Esibhekele Ulwazi, ngokwenza incwadi efungelwe, lazise umfakisiselo ukuthi angeke akwazi ukufinyelela erekhodini.

e. Ukwelulwa kwesikhathi sokufinyelela erekhodini

Singelulwa isikhathi sokufinyelela erekhodini uma irekhodi lingakatholakali.

f. Izikhathi ezibekiwe kanye nesaziso esiya kumfakisiselo

ISikhulu Esibhekele Ulwazi noma iSekela leSikhulu Esibhekele Ulwazi kumele sinqume zingakapheli izinsuku ezingama-30 ukuthi siyasigunyaza yini isicelo bese lithumela isaziso kofake isicelo. Uma ukufinyelela kuzogunyazwa, kumele isaziso sibalule:

- Ukuthi imali ekhokhelwa ukuthola irekhodi, uma ikhona, kumele ikhokhwe ngesikhathi kugunyazwa ukutholakala kwerekhodi
- Indlela elizonikezwa ngayo irekhodi lelo; kanye
- Nokuthi umfakisiselo angadlulisela isikhalo ngaphakathi eMnyangweni noma afake isimangalo enkantolo sokuphikisana nemali yokufinyelela okumele ayikhokhe ukuze kugunyazwe ukufinyelela.

- Sinikeze izizathu ezizwakalayo zokwenqatshwa kwesicelo;
- Ngaphandle kwezizathu, singafaki yinoma yikuphi okuqondene nerekhodi; futhi
- Sibalule ukuthi umfakisicelo angasidlulisela isikhalo ngaphakathi eMnyangweni noma afake isimangalo enkantolo sokuphikisana nokunqatshwa kwesicelo ngokunjalo nenqubo elandelwayo yokudlulisela isikhalo ngaphakathi noma yokumangala.

- Isicelo kungesamarekhodi amaningi futhi ukuhambisana naso kungaphazamisa imisebenzi yoMnyango Wezokuthutha waKwaZulu-Natali ngokungenasidingo;
- Isicelo sidinga ucwaningo noma ukuqoqwa kwamarekhodi ehhovisi elingekho edolobheni elifanayo nalelo lesiKhulu Esibhekele Ulwazi kanti iSikhulu Esibhekele Ulwazi angeke kwalindeleka ukuba siphothulwe ukucutshungulwa kwesicelo ezinsukwini ezingama-30 ezimisiwe;
- Kusemqoka kumbe kudingeka ukuxhumana kwezimpiko zoMnyango Wezokuthutha KwaZulu-Natali noma nolunye uhlaka lukahulumeni futhi iSikhulu Esibhekele Ulwazi angeke salindeleka ukuphothula lokho kuxhumana ezinsukwini ezingama-30 ezimisiwe; noma
- Umfakisicelo ekuvuma ngokubhala ukunwetshwa lokho.

- Kolwazi oluqondene ngqo nomunye umuntu;
- Kwezimfihlo zokuhweba zomunye umuntu;
- Kolwazi lwezezimali, lwezokudayisa, lwezesayensi noma lwezobuchwepheshe, ngale kwezimfihlo zokuhweba, uma ukudalulwa kolwazi kungenzeka kuthikameze ngakwezentengiso noma ezezimali zomunye umuntu;
- Kolwazi oluyi-progre mu yekhompyutha okungeyohlaka oluzimele;
- Kolwazi oluhlinzekwe ngokuyimfinhlo ngomunye umuntu, ukudalulwa kwalo kungabeka omunye umuntu othintekayo engcupheni yezinkontileka nakwezinye izingxoxo kumbe ukubandlululeka komunye umuntu ekuncintisaneni okuthinta ezentengiso;
- Kolwazi olungathunaza isithunzi somunye umuntu;
- Kolwazi okungabonakala luzocckela phansi impilo noma ukuphepha komuntu;
- Kwerekhodi uma ukufinyelela kulona kungavunyelwe ngokoMthetho Wenqubo Yamacala Okwelelesa, we-1977(uMthetho uNo. 51 we- 1977);
- Kolwazi okungavumelekile ukuba lisetshenziswe ekuqulweni kwecala ngaphandle uma umuntu othintekayo ezobhala phansi ukunikeza imvume yokuthi uyaludalula ulwazi; noma
- Kolwazi oluphathelelene nocwaningo olwenziwe noma olungase lwenziwe maqondana nomunye umuntu, ukudalulwa okungase kuveze omunye umuntu, umuntu owenza

ucwaningo noma lokho ucwaningo oluphathelele nako ngokuwela ezandleni ezingafanele.

i. Ukwenqatshwa okungabophezelekile kokufinyelela erekhodini

ISikhulu Esibhekele Ulwazi noma iSekela leSikhulu ESibhekele Ulwazi kumele linganqaba ukufinyelela erekhodini uma isicelo sokufinyelela olwazini sizobandakanya ukudalulwa:

- Kolwazi oluhlinzekwe ngokuyimfihlo ngomunye umuntu, ukudalulwa kwalo okungalindeleka ukuba kuthikameze ulwazi olufanayo noma ulwazi oluvela emthonjeni ofanayo futhi kungukuthanda komphakathi ukuthi lolu lwazi olufanayo noma ulwazi oludalulwa ngumthombo ofanayo lungaqhubeka ludalulwe;
- Kolwazi, ukudalulwa kwalo okuzophazamisa:
  - Ukuphepha kwesakhiwo, kohlaka noma kohlelo okungaba nguhlelo lwekhomyutha, uhlobo lwezokuthutha noma enye nje impahla; noma
  - Izindlela, izinhlelo, amasu noma izinqubo zokuvikela umuntu osohlelweni lokuvikelwa kofakazi, ukuphepha komphakathi noma ukuvikelwa kwesakhiwo;
- Irekhodi eliqukethe izinqubo, amasu noma amathiphu okugwema, okuhlonza, okudidisa noma okuphenya ukwaphulwa noma okungase kwenzeke ukuphulwa komthetho noma ukushushiswa komsolwa;
- Irekhodi eliphathelene nokushushiswa komsolwa lapho ukudalulwa kwerekhodi okungabonakala ukuthi kuzonqinda ukushushiswa kumbe kudale ukuthi ubulungiswa bungafezwa ngokufanelekile;
- Irekhodi, ukudalulwa kwalo okungabonakala ukuthi:
  - Kuzophazamisa uphenyo lokwephulwa noma okungacishe kube ngukwephulwa komthetho;
  - Kuzodalula noma kuzokwenza umuntu ahlonze umthombo wolwazi oluyimfihlo oluphathelele nokuphoqelelwa kumbe ukusebenza komthetho;
  - Kuzodala ukwesatshiswa noma ukucindezelwa kukafakazi kumbe umuntu ongenziwa ufakazi ebugebengwini noma kokunye ukuqhubeka kokusebenza komthetho;
  - Kuzolekelela ekubhebhethekiseni ukwaphulwa komthetho; noma
  - Kuzophazamisa noma kuzokona ukuqhubeka ngendlela efanele kwecala noma isu kumbe ukungenzeleli kwesinqumo senkantolo;
- Ulwazi, ukudalulwa kwalo okungaphazamisa ezokuvikela, ezokuphepha noma ezobudlelwani namazwe angaphandle kweRiphabhlikhi yaseNingizimu Afrika;
- Ulwazi, ukudalulwa kwalo kungase kucekele phansi umnotho noma intshisekelo kwezezimali yeRiphabhlikhi yaseNingizimu Afrika noma ukukwazi kukahulumeni ukulawula umnotho weRiphabhlikhi yaseNingizimu Afrika ngendlela efanelekile;
- Ulwazi, :
  - Oluqukethe izimfihlo zokuhweba zombuso noma zohlaka lukahulumeni
  - Oluqukethe ulwazi lwezezimali, lwezokuthengisa, lwezesayensi noma lwezobuchwepheshe, okungelona izimfihlo zokuhweba, ukudalulwa kwalo okungacishe kulimaze izintshisekelo zezokudayisa noma zezemali zombuso kumbe zohlaka lukahulumeni;



- Olungabeka uhlaka lukahulumeni engozini esivumelwaneni noma kwezinye izindaba kumbe kungaphazamisa ukuncintisana ngokwezokuthengisa kohlaka lukahulumeni;
- Oluyiprogramu yekhompnyutha, echazwe eMthethweni Onika Ilungelo Lokushicilela, 1978 (UMthetho uNo. 98 we-1978), okungekahulumeni noma uhlaka lukahulumeni;
- ulwazi olumayelana nocwaningo olwenziwayo noma okungenzeka lwenziwe noma ngenxa yomunye umuntu othintekayo, ukudalulwa kwalo okungenzeka kufake enkingeni enkulu inhlangothi kahulumeni, umuntu owenza ucwaningo noma udaba olucwaningwayo; noma
- ulwazi olumayelana nerekhodi lohaka lukahulumeni oluqukethe umbono, iseluleko, umbiko noma isincomo esitholakele noma esilungisiwe noma umbiko wokubonisana, ingxoxo, obekuxoxwa noma amaminithi omhlangano wokwakhiwa kwenqubomgomo noma ukuthatha isinqumo ekuphatheni noma ukwenziwa komsebenzi obekwe ngumthetho uma ukudalulwa kwawo kungenzeka kudikibalise inqubo eqondiwe noma umphumela wenqubomgomo.

Ezinye izizathu zokwenqatshwa kwesicelo sokufinyelela erekhodini

ISikhulu Esibhekele Ulwazi noma iSekela leSikhulu Esibhekele Ulwazi lingasiphikisa isicelo sokufinyelela erekhodini uma isicelo sibonakala singenasidingo noma sicunula kumbe-ke uma umsebenzi ozokwenziwa ekulungiseni isicelo uzophambukisa kakhulu ngokungenasidingo izinsizakusebenza zoMnyango Wezokuthutha KwaZulu-Natali

**6. Isaziso semikhakha yamarekhodi atholakala eMnyangweni Wezokuthutha KwaZulu-Natali ngaphandle kokuba umuntu afake isicelo sokufinyelela**

Le mikhakha elandelayo yamarekhodi ingathengwa eMnyangweni Wezokuthutha KwaZulu-Natali futhi akudingi ukuba kufakwe isicelo sokufinyelela kuwona.

- Imibiko yonyaka yoMnyango Wezokuthutha KwaZulu-Natali
- Imihlahlandlela neziNqubo Ezilandelwayo zoMnyango Wezokuthutha KwaZulu-Natali
- Izitatimende zezimali zoMnyango Wezokuthutha KwaZulu-Natali
- Imibiko yocwaningo yoMnyango Wezokuthutha KwaZulu-Natali
- Amarekhodi aphathelene nabasebenzi boMnyango Wezokuthutha KwaZulu-Natali (lawo anikezelwa kubasebenzi kuphela kepha angeke anikezelwe kwabanye abantu ngaphandle uma kunemvume yabasebenzi)
- Izinhlelo zamasu okusebenza zoMnyango Wezokuthutha KwaZulu-Natali
- UMthetho olawula Ezokuthutha Ezihamba emigwaqeni kaZwelonke, wezi- 2009 (uMthetho uNo. 05 wezi- 2009) (bheka iziqephu ezinanyathiselwe lapha zalokho okucashuniwe)

**7. Incazelo Yezinsiza Ezinikezelwa Umphakathi Ngumnyango Wezokuthutha Kwazulu-Natali kanye Nendlela Yokufinyelela Kuzona**

Ukulawulwa, ukwakhiwa, ukuphathwa kanye nokwenganyelwa kwayo yonke imigwaqo yesifundazwe kusemahlombe kaNgqongqoshe ngokwesigaba 4 soMthetho Wezemigwaqo wesiFundazwe saKwaZulu-Natali, wezi-2001. Bheka isigaba 2 ukuze ubone incazelo yemisebenzi ehlinzekwa nguMnyango. UMnyango Wezokuthutha KwaZulu-Natali uhlukaniswe ngezifunda, okuyizona ezibhekele ukulawulwa nokuphathwa kobuxhakaxhaka bemigwaqo yesifundazwe. Amagama kanye neminingwane yokuxhumana yezifunda yile elandelayo:

- **UMnu. S Mbhele**  
 IMenenja Eyinhloko                      Inombolo yocingo                      : 031-7002222  
 Durban Region                              Ifeksi    : 031-7006454  
 Private Bag X9063  
 DURBAN                                      I-imeyli                                      : [siboniso.mbhele@kzntransport.gov.za](mailto:siboniso.mbhele@kzntransport.gov.za)  
 3600
  
- **UNk. B Ntombela**  
 IMenenja Eyinhloko                      Inombolo yocingo                      : 033-8455802  
 Pietermaritzburg Region                      Ifeksi    : 033-8455896  
 Private Bag X9003  
 PIETERMARITZBURG                      I-imeyli                                      : [Bongiwe.Ntombela@kzntransport.gov.za](mailto:Bongiwe.Ntombela@kzntransport.gov.za)  
 3200
  
- **UMnu. L Mtambo**  
 IMenenja Eyinhloko                      Inombolo yocingo                      : 035-7878363  
 Empangeni Region                              Ifeksi    : 035-7872916  
 Private Bag X 20007  
 EMPANGENI                                      I-imeyli                                      : [Lawrence.Mtambo@kzntransport.gov.za](mailto:Lawrence.Mtambo@kzntransport.gov.za)  
 3880
  
- **UNk. B Nogwanya**  
 Acting: IMenenja Eyinhloko                      Inombolo yocingo                      : 036-6384410  
 Ladysmith Region                              Ifeksi    : 036-6384429  
 Private Bag X 9911  
 LADYSMITH                                      I-imeyli                                      : [Bathandwa.Nogwanya@kzntransport.gov.za](mailto:Bathandwa.Nogwanya@kzntransport.gov.za)  
 3370

UMnyango Wezokuthutha KwaZulu-Natali uhlinzeka ngezinhlelo ezahlukeni zokusiza umphakathi, ukunciphisa ububha kanye nezokuthuthukisa ngokunjalo nezinsiza ezenganyelwe izifunda okubandakanya:

- Izigungu Zezokuthutha Zasezindaweni Zasemakhaya ezibhekele ukwenza izincomo eziya kuNgqongqoshe kanye nakuNhloko yoMnyango;
- IZibambele, okuwuhlelo lapho umphakathi uqoka abesifazane abaswele okuyibona abayinhloko zamakhaya ukuba banakekele izingxenye zomgwaqo ngemali emisiwe njalo ngenyanga;
- IVukuzakhe, okuwuhlelo olunezigaba ezine olubhekelela ikakhului osonkontileka abasafufusa abamnyama.
- Imikhandlu Yomphakathi Yezokuphepha Emgwaqeni, elekelela ukuhlonzwa nokuqalisa kokusebenza kwezinhlelo zokuphepha emgwaqeni.

8. **Incazelo Yezinhlelo Nezihlinzeko zokuthi Umuntu Akwazi Ukwenza Izethulo kanye Nokubamba Iqhaza Ekwakhiweni Kwenqubomgomo ngokunjalo Nokusetshenziswa Kwamandla kumbe Ukwenziwa Kwemisebenzi**

UMnyango uyazemukela izethulo ezibhaliwe ezivela kunoma ngubani maqondana nezinqubomgomo zomnyango kanye nokusetshenziswa kwamandla omnyango ngokunjalo nokwenziwa kwemisebenzi, eziyobe sezicutshungulwa nguMnyango.

9. **Izindlela Zokulungisa**

Uma iSikhulu Esibhekele Ulwazi noma iSekela leSikhulu Esibhekele Ulwazi ehluleka ukuthatha isinqumo mayelana nesicelo sokufinyelela olwazi kungakapheli izinsuku ezingama-30, kuyoba ngokuthi iSikhulu Esibhekele Ulwazi sisenqabile isicelo.

Umfakisicelo angafaka isikhalo sangaphakathi:

- Sokuphikisana nokwenqatshwa kwesicelo noma isinqumo seSikhulu Esibhekele Ulwazi noma seSekela leSikhulu Esibhekele Ulwazi esinqabe isicelo sokufinyeleka erekhodini; noma
- Maqondana nemali enqunyiwe yokufaka isicelo, ukunwetshwa kwesikhathi sokucutshungulwa kwesicelo kumbe indlela yokufinyelela erekhodini

Omunye umuntu angasifaka isikhalo sangaphakathi sokuphikisana nesinqumo sokugunyazwa kwesicelo sokufinyelela erekhodini.

Ukufakwa kwesikhalo ngaphakathi kumele kwenziwe ngefomu elinqunyelwe ukusetshenziswa kungakapheli izinsuku ezingama- 60 ngokwesigaba 75(1) (a) (i) soMthetho Wolwazi. (Bheka Isithasiselo B)

Ngokwesigaba 78 soMthetho Wolwazi umfakisicelo ofake isikhalo ngaphakathi futhi engagculisekile ngomphumela, angadlulisela isikhalo sakhe enkantolo ukuze athole ukweneliseka kungakapheli izinsuku ezingama-30 kuphume isinqumo sesikhalo sangaphakathi. Umfakisicelo angeke akwazi ukumane ayomangala enkantolo ngaphandle kokuba eqale wafaka isikhalo sangaphakathi.

10. **Olunye ulwazi**

Kusemqoka ukuqaphela ukuthi uMthetho Wolwazi ubhekele ulwazi olugcinwe izinhla zikahulumeni noma ezizimele. Lona wehlukile kuoMthetho Wokukhuthazwa Kobulungiswa Kwezokuphatha, wezi- 2000 (UMthetho uNo. 3 wezi- 2000) oyalela iminyango kahulumeni ukuba inikeze izizathu zokuthatha kwayo isinqumo, lapho kuceliwe.

**Isithasiselo A****IFomu A****ISICELO SOKUFINYELELA EREKHODINI LOHLAKA LUKAHULUMENI****ISigaba 18 (1) soMthetho Wokukhuthaza Ukufinyelela Olwazini, wezi- 2000****(UMthetho uNo. 2 wezi- 2000)****(UMthethonqubo 6)****OKOMNYANGO KUPHELA****INombolo yenkomba .....****Isicelo samukelwe ngu .....****(Isikhundla, igama kanye nesibongo sesikhulu esibhekele ulwazi /isekela lesikhulu esibhekele ulwazi)****mhla .....(usuku) e..... (indawo)****Imali yokufaka isicelo: R.....****Idiphazithi: R .....****Imali yokufinyelela erekhodini: R.....****.....  
ISIGNISHA YESIKHULU ESIBHEKELE ULWAZI/YESEKELA LESIKHULU ESIBHEKELE ULWAZI****A. Imininingwane yohlaka lukahulumeni****ISikhulu Esibhekele Ulwazi /ISekela leSikhulu Esibhekele Ulwazi:**

.....

.....

.....

.....

.....

**Imininingwane yomuntu ocela ukufinyelela erekhodini**

- (a) Imininingwane yomuntu ocela ukufinyelela kurekhodi kumele ukuba ibhalwe ngezansi.
- (b) Kumele kunikezwe ikheli kanye/kumbe inombolo yefeksi yalapha eNingizimu Afrika okuyothunyelwa kuyona imininingwane.
- (c) Kumele kulethwe nobufakazi besikhundla umuntu acela ngaso, uma bukhona.

Amagama aphelele nesibongo: .....

.....

Inombolo kamazisi: .....

Ikheli leposi: .....

.....

.....

Inombolo yefeksi: .....

Inombolo yocingo: .....Ikheli le-imeyli:.....

Isikhundla umuntu afaka isicelo ekuso, uma isicelo senziwa egameni lomunye umuntu:

.....

**Imininingwane yomuntu isicelo esenziwa egameni lakhe**

*Le ngxenye kumele igcwaliswe KUPHELA uma ngabe isicelo sokufinyelela olwazini senziwa egameni lomunye umuntu.*

Amagama aphelele nesibongo: .....

Inombolo kamazisi: .....

**A. Imininingwane Yerekhodi**

- (a) Nikeza imininingwane ephelele yerekhodi elicelwayo, kubandakanya nenombolo yenkomba uma uyazi, ukuze kubelula ukulithola lelo rekhodi.
- (b) Uma ngabe isikhala esihlinzekiwe singenele, sicela ukuba uqhube indaba yakho kwelinye iphepha bese ulinamathisela kuleli fomu. **Umfakisicelo kumele asayine wonke amaphepha engeziwe.**

Incazelo yerekhodi kumbe ingxenye yerekhodi okukhulunywa ngalo: .....

.....  
 .....

1. Inombolo yenkomba, uma ikhona:.....

2. Eminye imininingwane yerekhodi:.....

.....  
 .....

- (a) Isicelo sokufinyelela kwirekhodi, ngaphandle kwerekhodi eliqukethe imininingwane eqondene nawe ngqo, siyocutshungulwa kuphela emva kokukhokhwa **kwemali yokufaka isicelo**.
- (b) Uyokwaziswa ngenani okumele ulikhokhe okuyimali yokufaka isicelo
- (c) **Imali okumele ikhokhelwe ukufinyelela erekhodini** incike ekutheni umuntu ufuna ukufinyelela kanjani kulelo rekhodi kanye nesikhathi esiyothathwa kubhekwa futhi kulungiswa irekhodi.
- (d) Uma ufanelekile ukuthi ungakhululwa ekukhokheni nanoma iyiphi imali, sicela ukuba usho isizathu sokukhululwa

B. **Imali Ekhokhwayo**

C. **Indlela yokufinyelela erekhodini**

*Uma ngenxa yokukhubazeka ungakwazi ukufunda, ukubona kumbe ukulalela irekhodi ngokwendlela yokufinyelela ehlinzekwe ku-1 kuya ku-4 lapha ngezansi, chaza indlela okhubazeke ngayo, bese uveza ukuthi iyiphi indlela olidinga ngayo irekhodi.*

Ukukhubazeka:

.....  
 .....  
 .....  
 .....

Indlela irekhodi elidingeka

ngayo:.....  
 .....  
 .....  
 .....

Faka uphawu u-X esikhaleni esifanele

**QAPHELA:**

*(a) Ukuhlangabezana nesicelo sakho sokufinyelela erekhodini ngendlela oyibalulile, kuyoya ngokuthi lelo rekhodi litholakala ngaluphi uhlobo.*

b) Ezimweni ezithile, kunganqatshwa ukufinyelela kwirekhodi ngokohlobo elicelwe ngalo. Esimweni esinjalo, uyokwaziswa uma uzovunyelwa ukufinyelela kwirekhodi ngolunye uhlobo.

(c) Imali ekhokhwayo yokufinyelele erekhodini, uma idingeka, iyonqunywa ngokohlobo lokufinyelela oluceliwe.

<b>1. Uma irekhodi libhaliwe kumbe liprintiwe:</b>			
	Ikhophi yerekhodi *		Ukuhlolwa kwirekhodi
<b>Uma irekhodi linezithombe</b> -(lokhu kubandakanya izithombe, ama-slides, ama-video aqoshiwe, izithombe ezikhishwe kwikhompyutha, imidwebho, njll):			
	Ukubuka izithombe	Ikhophi yezithombe	Ukuthathelwa kwezithombe kweminye imibhalo
<b>2. Uma irekhodi liqukethe amagama kumbe ulwazi oluqoshiwe olungaguqulwa kabusha lube umsindo</b>			
	Ukulalela umsindo (ikhasethi elilalelwayo)		Umsindo othathelwe kweminye imibhalo*  (umqulu obhaliwe kumbe oprintiwe)
<b>3. Uma irekhodi likwikhompyutha kumbe lingafundelwa emshinini:</b>			
	Ikhophi eprintiwe yerekhodi *	Ikhophi eprintiwe yolwazi olususelwe kwirekhodi	Ikhophi ewuhlobo olufundeka kwikhompyutha * (I-stiffy noma i-compact disc)
* Uma ucele ikhophi kumbe umbhalo werekhodi oqoshiwe (ngenhla), ngabe ufisa ukuba uposelwe ikhophi kumbe umbhalo?		YEBO	CHA
Kukhokhwa imali yokuposa.			
Qaphela, uma irekhodi lingatholakali ngolimi olukhethile, liyobe selinikezwa ngolimi elitholakala ngalo Ungathanda ukulithola ngaluphi ulimi irekhodi?.....			

D. Isaziso sesinqumo maqondana nesicelo sokufinyelela erekhodini

*Uyokwaziswa ukuthi isicelo sakho sivunyiwe/sichithiwe. Uma ufisa ukwaziswa ngenye indlela, sicela ukuba usho indlela ofisa ukwaziswa ngayo bese unikeza neminingwane ukuze kuhlangezwe nesicelo sakho.*

Ufisa ukuba waziswe kanjani ngesinqumo maqondana nesicelo sakho sokufinyelela kwirekhodi?.....

Kusayinwe

e.....mhla.....ku.....wezi-20.....

.....  
ISIGNISHA YOMFAKISICELO/UMUNTU LOWO ISICELO ESENZIWA EGAMENI LAKHE

**Isithasiselo B****IFomu B****ISAZISO SOKUFAKWA KWESIKHALO SANGAPHAKATHI**

**(Isigaba 75 soMthetho Wokukhuthaza Ukufinyelela Olwazini wezi-2000, (uMthetho uNo. 2 wezi-2000)**

**(UMthethonqubo 8)**

NIKEZA INOMBOLO YAKHO YENKOMBA

.....

**A. Imininingwane yohlaka lukahulumeni**

ISikhulu Esibhekele Ulwazi/ iSekela leSikhulu Esibhekele Ulwazi:

.....  
 .....

**B. Imininingwane yomfakisiselo /yomunye umuntu ofaka isikhalosa ngaphakathi**

- (a) *Imininingwane yalowo ofaka isikhalo sangaphakathi kumele inikezwe lapha ngezansi*  
 (b) *Ubufakazi besikhundla akuso ofaka isikhalo sangaphakathi, uma kudingekile, kumele bunanyathiselwe.*  
 (c) *Uma ofaka isikhalo kungomunye umuntu, hhayi lo owacela ukufinyelela olwazini ekuqaleni, iminingwane yomfakisiselo kumele inikezwe ku-C lapha ngezansi.*

Amagama aphelele nesibongo: .....

Inombolo kamazisi: .....

.....

Ikheli leposi:.....

.....

Inombolo yefeksi: .....

Inombolo yocingo: .....

Ikheli le I-imeyli: .....

Isikhundla akuso lowo muntu ofaka isikhalo sangaphakathi egameni lomunye umuntu:

.....



## C. Imininingwane yumfakisicelo

Le ngxenye kumele igcwaliswe KUPHELA uma kungomunye umuntu (kungesiyena lowo ofake isicelo) ofaka *isikhalo sangaphakathi*.

Amagama aphelele nesibongo: .....

Inombolo kamazisi: .....

## D. Isinqumo esenza ukuba kufakwe isikhalo sangaphakathi

*Khombisa isinqumo esenza ukuba kufakwe isikhalo sangaphakathi ngokufaka uphawu X esikhaleni esifanele.*

	Ukwenqatshwa kwesicelo sokufinyelela erekhodini.
	Isinqumo mayelana nemali ekhokhwayo ngokwesigaba 22 soMthetho.
	Isinqumo mayelana nokwelulwa kwesikhathi okumele kusetshenzwe ngaso isicelo ngokwesigaba 26(1) soMthetho.
	Isinqumo ngokwesigaba 29(3) soMthetho sokwenqaba ukufinyelela olwazini ngendlela okucelwe ngayo ngumfakisicelo.
	Isinqumo sokuvumela isicelo sokufinyelela

*Uma isikhala esihlinzekiwe singanele, uyacelwa ukuba uqhubeke ekhasini eliseceleni bese ulinamathelisa kwifomu. Kumele usayine wonke **amakhasi engeziwe**.*

## E. Izizathu zokufaka isikhalo

Veza izizathu ezidale ukuba ufake isikhalo sangaphakathi:

.....  
 .....  
 .....

Veza nolunye ulwazi olungaba wusizo ekubhekweni kwesikhalo sangaphakathi:

.....  
 .....  
 .....

.....

F. **Isaziso ngesinqumo Sesikhalo**

*Uzokwaziswa ngokubhalwe phansi ngesinqumo mayelena nesikhalo sangaphakathi sakho. Uma ufisa ukwaziswa ngenye indlela, sicela ubalule leyo ndlela bese usihlinzeka ngemininingwane efanele ukuze sihlangabezane nesicelo sakho.*

Balula indlela.....

Imininingwane Yendlela ofuna ukwaziswa ngayo: .....

.....

Kusayinwe e.....mhla.....ku.....wezi-20.....

.....

ISIGNESHA YOFAKA ISIKHALO

**OKOMNYANGO KUPHELA :****IREKHODI ELUSEMTHETHWENI LOKUFAKWA KWESIKHALO SANGAPHAKATHI:**

Isikhalo samukelwe ngomhla ..... (Usuku)

ngu.....

(balula isikhundla, igama nesibongo sesikhulu esibhekele ulwazi/ sesekela lesikhulu esibhekele ulwazi).

Isikhalo sihambisana nezizathu zesinqumo seSikhulu Esibhekele Ulwazi/ iSekela Lesikhulu Esibhekele Ulwazi kanye, lapho kufanele khona, imininingwane lomunye umuntu eliqondene naye irekhodi, kuthunyelwe yiSikhulu Esibhekele Ulwazi/ iSekela Lesikhulu Esibhekele Ulwazi ngo..... (usuku)  
kwiziphathimandla ezifanele.

**UMPHUMELA WESIKHALO:**

ISINQUMO SESIKHULU ESIBHEKELE ULWAZI/ ISEKELA LESIKHULU ESIBHEKELE ULWAZI

ISINQUMO ESIQINISEKISIWE/ ESISHA ESESIGUQULIWE

ISINQUMO ESISHA:

.....  
.....  
.....  
.....  
.....

USUKU

ISIPHATHIMANDLA ESIFANELE

USUKU ISIKHULU ESIBHEKELE ULWAZI/ ISEKELA LESIKHULU ESIBHEKELE ULWAZI ESAMUKELE  
NGALO KWISIPHATHIMANDLA ESIFANELE:

.....  
.....

## Isithasiselo C

## IMALI EKHOKHWAYO NGOKOMTHETHO WEZOLWAZI

1.	Ikhophi yalo Mqulu	R12.60
2.	Imali yokufaka isicelo ekhokhwa yilowo nalowo ocelayo, ngaphandle kwalowo osuke ezenzela isicelo ngokwakhe	R35.00
3.	Imali ekhokhelwa ukwenziwa kwekhophi: <ul style="list-style-type: none"> <li>ngekhophi ngayinye yekhasi elingu-A4 kumbe ingxenywe yalo</li> <li>ngekhophi ngayinye yekhasi elingu-A4 noma ingxenywe yalo egcinwe yikhompyutha kumbe ngendlela yokuthi lifundwe emshinini</li> <li>ngekhophi okwazi ukuyifunda kwikhompyutha ikwi-stiffy disc</li> <li>ngekhophi okwazi ukuyifunda kwikhompyutha ikwi-compact disc</li> <li>ngekhophi esuselwe ezithombeni ezisekhasini elingu-A4 kumbe ingxenywe yalo</li> <li>ngekhophi esuselwe ezithombeni eyikhophi yezithombe</li> <li>ikhophi esuselwe kwirekhodi lomsindo oqoshiwe, ngekhophi elingu-A4 kumbe ingxenywe yalo</li> <li>ngekhophi yerekhodi lomsindo</li> </ul>	R0.60 R0.40 R6.00  R40.00  R22.00  R60.00  R12.00  R17.00
4.	Imali ekhokhelwa ukuphinde kwenziwe ikhophi: <ul style="list-style-type: none"> <li>ngekhophi ngayinye yekhasi elingu-A4 kumbe ingxenywe yalo</li> <li>ngekhophi ngayinye yekhasi elingu-A4 noma ingxenywe yalo egcinwe yikhompyutha kumbe ngendlela yokuthi lifundwe emshinini</li> <li>ngekhophi okwazi ukuyifunda kwikhompyutha ikwi-stiffy disc</li> <li>ngekhophi okwazi ukuyifunda kwikhompyutha ikwi-compact disc</li> <li>ngekhophi esuselwe ezithombeni ezisekhasini elingu-A4 kumbe ingxenywe yalo</li> <li>ngekhophi esuselwe ezithombeni eyikhophi yezithombe</li> <li>ikhophi esuselwe kwirekhodi lomsindo oqoshiwe, ngekhophi elingu-A4 kumbe ingxenywe yalo</li> <li>ngekhophi yerekhodi lomsindo</li> </ul>	R0.60 R0.40 R5.00 R40.00 R22.00 R60.00 R12.00 R17.00 R17.00
5.	Imali yokulibheka kanye nokulungiselela irekhodi ukuba lidalulwe, emva kwehora lokuqala elingakhokhelwa	R15.00 ngehora kumbe isigamu salo
6.	Idiphazithi ayidingeki uma engazokuphela amahora ayisithupha ngokwebinzana 5.	
7.	Okukodwa kokuthathu kwemali ekhokhelwa ukufinyelela kumarekhodi ibe yisibambiso, ebalululwe kubinzana 4 ekhokhwa umfakisicelo	
8.	Imali yokuposa ekhokhwa ngumfakisicelo uma kungukuthi ikhophi yerekhodi kumele iposelwe umfakisicelo	



## transport

Department:  
Transport  
Province of KwaZulu-Natal

## GAZETTE

LGKZNG05-2017-  
MAY

REGION: ALL

1) <b>Application Number:</b> APP0013293	2) <b>Gazette Number:</b> LGKZNG05-2017-MAY
3) <b>Applicant:</b> MS KHUMALO <b>ID NO.</b> 6612045309081 <b>Association:</b> INGWAVUMA TAXI ASSOCIATION	4) <b>Applicant Address:</b> PO BOX 376 INGWAVUMA KWAZULU NATAL  3968
5) <b>Existing Licence Holder:</b> NOT APPLICABLE <b>ID NO.</b> NOT APPLICABLE	6) <b>Existing Licence Holder Address:</b> NOT APPLICABLE
7) <b>Type of application:</b> ADD AUTHORISATIONS/ROUTES	8) <b>Operating Licence Number:</b> LGKZN0603000048
9) <b>Vehicle Type:</b> NOT AVAILABLE	10) 1 X 14 (SEATED) + 0 (STANDING)
11) <b>Region:</b> UMKHANYAKUDE	
12.1	FROM BHAMBANANA TAXI RANK TO MKUZE TURN LEFT INTO P522/1 MABHONUYINI PICK AND DROP TO JOZINI PICK AND DROP, NKONKONI TURN LEFT INTO N2 AND TURNS LEFT TO MKUZE TAXI RANK RETURNING BACK USING THE SAME ROUTE WITH PASSENGERS
12.2	FROM BHAMBANANA TAXI RANK TO MKUZE TURN LEFT INTO P522/1 MABHONUYINI PICK AND DROP TO JOZINI PICK AND DROP, NKONKONI TURN LEFT INTO N2 AND TURN LEFT TO MKUZE TAXI RANK RETURNING BACK USING THE SAME ROUTE WITH PASSENGERS. THIS IS THE NEW ROUTE, THE DISTANCE FROM BHAMBANANI IS ABOUT THIRTY FIVE KILOMETERS TO MANYISENI. MASIBAMBISANE HAS GOT THE ROUTE TO MANYISE BUT THEY ARE STARTING AT MKUZE TAXI RANK. THERE IS A NEED FOR THIS ROUTE BECAUSE BOTH ASSOCIATIONS HAVE GOT DIFFERENT STARTING POINT
12.3	FROM BHAMBANANA TAXI RANK TURN LEFT INTO P522/1 STRAIGHT AT MABHANUYINI PICK AND DROP, MSIYANE PICK AND DROP TURN RIGHT UP TO JOZINI TAXI RANK AND RETURN BACK USING THE SAME ROUTE WITH PASSENGERS. THIS IS ALSO A NEW ROUTE AND IT IS A LOCAL ROUTE. THERE IS A NEED FOR A SEVICE OF THE COMMUNITY OF INGWAVUMA.
12.4	FROM BHAMBANANA TAXI RANK TURN RIGHT INTO P522/1, TURN LEFT P443 STRAIGHT PASS INGWAVUMA BRIDGE NTAMBAYENGWE, PASS QHATHA PICK AND DROP UP TO INGWAVUMA TAXI RANK.
12.5	FROM BHAMBANANA TAXI RANK TURN RIGHT INTO P522/1, TURN RIGHT INTO P522/2 PASS MAKWAKWA PICK AND DROP TURN LEFT INTO P435 MAKHASINI PICK AND DROP STRAIGHT UP TO NDUMO TAXI RANK
12.6	FROM BHAMBANANA TAXI RANK TURN RIGHT INTO P522/1, TURN RIGHT INTO P522/2 PASS MAKWAKWA PICK AND DROP, PASS SKHEMELELE PICK AND DROP, PASS PHELANDABA PICK AND DROP, EZAMGOMENI ROAD PASS CIRCLE JOIN R22 STRAIGHT UP TO KWANGWANASE TAXI RANK AND RETURN BACK WITH PASSENGERS USING THE SAME ROUTE.
12.7	FROM BHAMBANANA TAXI RANK TURN RIGHT INTO P522/1, TURN LEFT INTO P443 PICK AND DROP TURN LEFT INTO D1837 PICK AND DROP PROCEED STRAIGHT TO GWALIWENI TAXI RANK AND RETURN BACK USING THE SAME ROUTE.
12.8	FROM BHAMBANANA TAXI RANK TURN RIGHT INTO P522/1, TURN LEFT INTO P443 PASS BRIDGE PICK AND DROP TURN RIGHT INTO D1840 NONJINJIKAZI PICK AND DROP PASS MBANDLENI PICK AND DROP, MANYISENI D1842 TURN RIGHT INTO D1884 PROCEED TO EKHLEHLENI DROP OFF AND PICK UP AND RETURN BACK WITH PASSENGERS USING THE SAME ROUTE.
12.9	FROM BHAMBANANA TAXI RANK TURN LEFT INTO P522/1 PASS JOZINI, TURN LEFT INTO P449 UP TO JOZINI MALL TAXI RANK AND RETURN BACK USING THE SAME ROUTE WITH PASSENGERS PICK AND DROP.
12.10	FROM BHAMBANANA TAXI RANK TURN RIGHT INTO P522/1, TURN LEFT INTO P443 PASS INGWAVUMA BRIDGE, TURN LEFT INTO D850 NYAMANE PICK AND DROP PASS NYAMANE, PASS THEMBELIHLE PICK AND DROP PROCEED STRAIGHT UP TO MSIYANE TAXI RANK AND RETURN BACK WITH PASSENGER USING THE SAME ROUTE.

**transport**

Department:  
Transport  
Province of KwaZulu-Natal

**GAZETTE**

LGKZNG05-2017-  
MAY

REGION: ALL

- |              |  |
|--------------|--|
| <b>12.11</b> | FROM BHAMBANANA TAXI RANK TURN LEFT INTO D2038 PROCEED STRAIGHT UP TO SHUKELA TAXI RANK PICK AND DROP AND RETURN BACK USING THE SAME ROUTE WITH PASSENGERS.<br>FROM BHAMBANANA TAXI RANK TURN LEFT INTO P522/ THEN TURN LEFT INTO D2037 PICK AND DROP TURN RIGHT INTO D1836 PASS KWAMBUZI PICK AND DROP, PASS MZIYENI STRAIGHT UP TO SHEMULA TAXI RANK AND RETURN WITH PASSENGERS USING THE SAME ROUTE |
|--------------|--|



## transport

Department:  
Transport  
Province of KwaZulu-Natal

## GAZETTE

LGKZNG05-2017-  
MAY

REGION: ALL

1) <b>Application Number:</b> APP0046093	2) <b>Gazette Number:</b> LGKZNG05-2017-MAY
3) <b>Applicant:</b> SB KHUMALO <b>ID NO.</b> 7207195329085 <b>Association:</b> INGWAVUMA TAXI ASSOCIATION	4) <b>Applicant Address:</b> P O BOX 6845 INGWAVUMA KWAZULU NATAL KWA-ZULU NATAL 3964
5) <b>Existing Licence Holder:</b> NOT APPLICABLE <b>ID NO.</b> NOT APPLICABLE	6) <b>Existing Licence Holder Address:</b> NOT APPLICABLE
7) <b>Type of application:</b> ADD AUTHORISATIONS/ROUTES	8) <b>Operating Licence Number:</b> LGKZN0603000105
9) <b>Vehicle Type:</b> MINIBUS	10) 1 X 15 (SEATED) + 0 (STANDING)
11) <b>Region:</b> UMKHANYAKUDE	
12.1	BHAMBANANA TO DURBAN.  FROM BHAMBANANA TAXI RANK TO DURBAN TURN LEFT TO P522 PAST NKONONI TURN LEFT N2 TURN LEFT 4 KM HLUHLUWE VIA RETURN SAME ROUTE TO N2 VIA MATUBATUBA TURN LEFT TO BALLITO ROAD ON M4 TO DURBAN TURN LEFT TO R102 YMCA RANK RETURN BACK USING SAME ROUTE.
12.2	BHAMBANANA TO EMPANGENI  FROM BHAMBANANA TAXI RANK TO EMPANGENI TURN LEFT TO P522 PAST NKONI KONI TURN LEFT TO N2 TURN 4KM ROAD HLUHLUWE VIA RETURN SAME ROUTE TO N2 TO MTUBATUBA TURN LEFT RETURN TO N2 TO EMPANGENI RETURN BACK USING SAME ROUTE.
12.3	BHAMBANANA TO MTUBATUBA  FROM BHAMBANANA TAXI RANK TO MTUBATUBA TURN LEFT TO P522 PAST NKONKONI TURN LEFT TO N2 LEFT AKM ROAD TO HLUHLUWE VIA RETURN SAME ROUTE TO N2VIA MTUBATUBA TURN LEFT RETURN BACK USING SAME ROUTE
12.4	.BHAMBANANA TO PONGOLA FROM BHAMBANANA TAXI RANK TO PONGOLA TURN LEFT P522 PAST NKONKONI TURN RIGHT N2 TURN LEFT TO PONGOLA VIA RETURN SAME ROUTE.
12.5	BHAMBANANA TO JOHANNESBURG.  FROM BHAMBANANA TAXI RANK TO JOHANNESBURG TURN LEFT P522 NKONKONI TURN RIGHT TO N2 VIA PONGOLA PAST PONGALA VIA PIET RETIEF VIA TURN RIGHT TO N17VIA ERMELO VIA TRICHARD VIA BETHAL N17 VIA KINROSS TURN LEFT N17 TOJOHANNESBURG TURN LEFT TO N12 4 WAY STOP OF SHEPSTONEFSTROOM ROAD TURN RIGHT TO RANDFONTEIN ROAD TURN LEFT TO GREATER WESTERN.
12.6	FROM BHAMBANANA TAXI RANK TO MKUZE TURN LEFT INTO P522/1 MABHONoyINI PICK AND DROP TO JOZINI PICK AND DROP, NKONKONI TURN LEFT INTO N2 AND TURNS LEFT TO MKUZE TAXI RANK RETURNING BACK USING THE SAME ROUTE WITH PASSENGERS
12.7	FROM BHAMBANANA TAXI RANK TO MKUZE TURN LEFT INTO P522/1 MABHONoyINI PICK AND DROP TO JOZINI PICK AND DROP, NKONKONI TURN LEFT INTO N2 AND TURN LEFT TO MKUZE TAXI RANK RETURNING BACK USING THE SAME ROUTE WITH PASSENGERS. THIS IS THE NEW ROUTE, THE DISTANCE FROM BHAMBANANI IS ABOUT THIRTY FIVE KILOMETERS TO MANYISENI. MASIBAMBISANE HAS GOT THE ROUTE TO MANYISE BUT THEY ARE STARTING AT MKUZE TAXI RANK. THERE IS A NEED FOR THIS ROUTE BECAUSE BOTH ASSOCIATIONS HAVE GOT DIFFERENT STARTING POINT
12.8	FROM BHAMBANANA TAXI RANK TURN LEFT INTO P522/1 STRAIGHT AT MABHANoyINI PICK AND DROP, MSIYANE PICK AND DROP TURN RIGHT UP TO JOZINI TAXI RANK AND RETURN BACK USING THE SAME ROUTE WITH PASSENGERS. THIS IS ALSO A NEW ROUTE AND IT IS A LOCAL ROUTE. THERE IS A NEED FOR A SEVICE OF THE COMMUNITY OF INGWAVUMA.
12.9	FROM BHAMBANANA TAXI RANK TURN RIGHT INTO P522/1, TURN LEFT P443 STRAIGHT PASS INGWAVUMA BRIDGE NTAMBAYENGWE, PASS QHATHA PICK AND DROP UP TO INGWAVUMA TAXI RANK.



## transport

Department:  
Transport  
Province of KwaZulu-Natal

## GAZETTE

LGKZNG05-2017-  
MAY

REGION: ALL

12.10	FROM BHAMBANANA TAXI RANK TURN RIGHT INTO P522/1, TURN RIGHT INTO P522/2 PASS MAKWAKWA PICK AND DROP TURN LEFT INTO P435 MAKHASINI PICK AND DROP STRAIGHT UP TO NDUMO TAXI RANK
12.11	FROM BHAMBANANA TAXI RANK TURN RIGHT INTO P522/1, TURN RIGHT INTO P522/2 PASS MAKWAKWA PICK AND DROP, PASS SKHEMELELE PICK AND DROP, PASS PHELANDABA PICK AND DROP, EZAMGOMENI ROAD PASS CIRCLE JOIN R22 STRAIGHT UP TO KWANGWANASE TAXI RANK AND RETURN BACK WITH PASSENGERS USING THE SAME ROUTE.
12.12	FROM BHAMBANANA TAXI RANK TURN RIGHT INTO P522/1, TURN LEFT INTO P443 PICK AND DROP TURN LEFT INTO D1837 PICK AND DROP PROCEED STRAIGHT TO GWALIWENI TAXI RANK AND RETURN BACK USING THE SAME ROUTE.
12.13	FROM BHAMBANANA TAXI RANK TURN RIGHT INTO P522/1, TURN LEFT INTO P443 PASS BRIDGE PICK AND DROP TURN RIGHT INTO D1840 NONJINJIKAZI PICK AND DROP PASS MBANDLENI PICK AND DROP, MANYISENI D1842 TURN RIGHT INTO D1884 PROCEED TO EKHLEHLENI DROP OFF AND PICK UP AND RETURN BACK WITH PASSENGERS USING THE SAME ROUTE.
12.14	FROM BHAMBANANA TAXI RANK TURN LEFT INTO P522/1 PASS JOZINI, TURN LEFT INTO P449 UP TO JOZINI MALL TAXI RANK AND RETURN BACK USING THE SAME ROUTE WITH PASSENGERS PICK AND DROP.
12.15	FROM BHAMBANANA TAXI RANK TURN RIGHT INTO P522/1, TURN LEFT INTO P443 PASS INGWAVUMA BRIDGE, TURN LEFT INTO D850 NYAMANE PICK AND DROP PASS NYAMANE, PASS THEMELIHLE PICK AND DROP PROCEED STRAIGHT UP TO MSIYANE TAXI RANK AND RETURN BACK WITH PASSENGER USING THE SAME ROUTE.
12.16	FROM BHAMBANANA TAXI RANK TURN LEFT INTO D2038 PROCEED STRAIGHT UP TO SHUKELA TAXI RANK PICK AND DROP AND RETURN BACK USING THE SAME ROUTE WITH PASSENGERS. FROM BHAMBANANA TAXI RANK TURN LEFT INTO P522/ THEN TURN LEFT INTO D2037 PICK AND DROP TURN RIGHT INTO D1836 PASS KWAMBUZI PICK AND DROP, PASS MZIYENI STRAIGHT UP TO SHEMULA TAXI RANK AND RETURN WITH PASSENGERS USING THE SAME ROUTE





## transport

Department:  
Transport  
Province of KwaZulu-Natal

## GAZETTE

LGKZNG05-2017-  
MAY

REGION: ALL

1) <b>Application Number:</b> APP0046095	2) <b>Gazette Number:</b> LGKZNG05-2017-MAY
3) <b>Applicant:</b> JJ MHLONGO <b>ID NO.</b> 6601035880086 <b>Association:</b> INGWAUVUMA TAXI ASSOCIATION	4) <b>Applicant Address:</b> PO BOX 92 INGWAUVUMA 3968
5) <b>Existing Licence Holder:</b> NOT APPLICABLE <b>ID NO.</b> NOT APPLICABLE	6) <b>Existing Licence Holder Address:</b> NOT APPLICABLE
7) <b>Type of application:</b> ADD AUTHORISATIONS/ROUTES	8) <b>Operating Licence Number:</b> LKNKZN0121138
9) <b>Vehicle Type:</b> NOT AVAILABLE	10) 1 X 15 (SEATED) + 0 (STANDING)
11) <b>Region:</b> UMKHANYAKUDE	
12.1	BHAMBANANA TO DURBAN. FROM BHAMBANANA TAXI RANK TO DURBAN TURN LEFT TO P522 PAST NKONONI TURN LEFT N2 TURN LEFT 4 KM HLUHLUWE VIA RETURN SAME ROUTE TO N2 VIA MATUBATUBA TURN LEFT TO BALLITO ROAD ON M4 TO DURBAN TURN LEFT TO R102 YMCA RANK RETURN BACK USING SAME ROUTE.
12.2	BHAMBANANA TO EMPANGENI FROM BHAMBANANA TAXI RANK TO EMPANGENI TURN LEFT TO P522 PAST NKONI KONI TURN LEFT TO N2 TURN 4KM ROAD HLUHLUWE VIA RETURN SAME ROUTE TO N2 TO MTUBATUBA TURN LEFT RETURN TO N2 TO EMPANGENI RETURN BACK USING SAME ROUTE.
12.3	BHAMBANANA TO MTUBATUBA FROM BHAMBANANA TAXI RANK TO MTUBATUBA TURN LEFT TO P522 PAST NKONKONI TURN LEFT TO N2 LEFT AKM ROAD TO HLUHLUWE VIA RETURN SAME ROUTE TO N2 VIA MTUBATUBA TURN LEFT RETURN BACK USING SAME ROUTE
12.4	.BHAMBANANA TO PONGOLA FROM BHAMBANANA TAXI RANK TO PONGOLA TURN LEFT P522 PAST NKONKONI TURN RIGHT N2 TURN LEFT TO PONGOLA VIA RETURN SAME ROUTE.
12.5	BHAMBANANA TO JOHANNESBURG. FROM BHAMBANANA TAXI RANK TO JOHANNESBURG TURN LEFT P522 NKONKONI TURN RIGHT TO N2 VIA PONGOLA PAST PONGALA VIA PIET RETIEF VIA TURN RIGHT TO N17 VIA ERMELO VIA TRICHARD VIA BETHAL N17 VIA KINROSS TURN LEFT N17 TO JOHANNESBURG TURN LEFT TO N12 4 WAY STOP OF SHEPSTONEFSTROOM ROAD TURN RIGHT TO RANDFONTEIN ROAD TURN LEFT TO GREATER WESTERN.
12.6	FROM BHAMBANANA TAXI RANK TO MKUZE TURN LEFT INTO P522/1 MABHONAYINI PICK AND DROP TO JOZINI PICK AND DROP, NKONKONI TURN LEFT INTO N2 AND TURNS LEFT TO MKUZE TAXI RANK RETURNING BACK USING THE SAME ROUTE WITH PASSENGERS
12.7	FROM BHAMBANANA TAXI RANK TO MKUZE TURN LEFT INTO P522/1 MABHONAYINI PICK AND DROP TO JOZINI PICK AND DROP, NKONKONI TURN LEFT INTO N2 AND TURN LEFT TO MKUZE TAXI RANK RETURNING BACK USING THE SAME ROUTE WITH PASSENGERS. THIS IS THE NEW ROUTE, THE DISTANCE FROM BHAMBANANI IS ABOUT THIRTY FIVE KILOMETERS TO MANYISENI. MASIBAMBISANE HAS GOT THE ROUTE TO MANYISE BUT THEY ARE STARTING AT MKUZE TAXI RANK. THERE IS A NEED FOR THIS ROUTE BECAUSE BOTH ASSOCIATIONS HAVE GOT DIFFERENT STARTING POINT
12.8	FROM BHAMBANANA TAXI RANK TURN LEFT INTO P522/1 STRAIGHT AT MABHANAYINI PICK AND DROP, MSIYANE PICK AND DROP TURN RIGHT UP TO JOZINI TAXI RANK AND RETURN BACK USING THE SAME ROUTE WITH PASSENGERS. THIS IS ALSO A NEW ROUTE AND IT IS A LOCAL ROUTE. THERE IS A NEED FOR A SEVICE OF THE COMMUNITY OF INGWAUVUMA.
12.9	FROM BHAMBANANA TAXI RANK TURN RIGHT INTO P522/1, TURN LEFT P443 STRAIGHT PASS INGWAUVUMA BRIDGE NTAMBAYENGWE, PASS QHATHA PICK AND DROP UP TO INGWAUVUMA TAXI RANK.



## transport

Department:  
Transport  
Province of KwaZulu-Natal

## GAZETTE

LGKZNG05-2017-  
MAY

REGION: ALL

12.10	FROM BHAMBANANA TAXI RANK TURN RIGHT INTO P522/1, TURN RIGHT INTO P522/2 PASS MAKWAKWA PICK AND DROP TURN LEFT INTO P435 MAKHASINI PICK AND DROP STRAIGHT UP TO NDUMO TAXI RANK
12.11	FROM BHAMBANANA TAXI RANK TURN RIGHT INTO P522/1, TURN RIGHT INTO P522/2 PASS MAKWAKWA PICK AND DROP, PASS SKHEMELELE PICK AND DROP, PASS PHELANDABA PICK AND DROP, EZAMGOMENI ROAD PASS CIRCLE JOIN R22 STRAIGHT UP TO KWANGWANASE TAXI RANK AND RETURN BACK WITH PASSENGERS USING THE SAME ROUTE.
12.12	FROM BHAMBANANA TAXI RANK TURN RIGHT INTO P522/1, TURN LEFT INTO P443 PICK AND DROP TURN LEFT INTO D1837 PICK AND DROP PROCEED STRAIGHT TO GWALIWENI TAXI RANK AND RETURN BACK USING THE SAME ROUTE.
12.13	FROM BHAMBANANA TAXI RANK TURN RIGHT INTO P522/1, TURN LEFT INTO P443 PASS BRIDGE PICK AND DROP TURN RIGHT INTO D1840 NONJINJIKAZI PICK AND DROP PASS MBANDLENI PICK AND DROP, MANYISENI D1842 TURN RIGHT INTO D1884 PROCEED TO EKHLEHLENI DROP OFF AND PICK UP AND RETURN BACK WITH PASSENGERS USING THE SAME ROUTE.
12.14	FROM BHAMBANANA TAXI RANK TURN LEFT INTO P522/1 PASS JOZINI, TURN LEFT INTO P449 UP TO JOZINI MALL TAXI RANK AND RETURN BACK USING THE SAME ROUTE WITH PASSENGERS PICK AND DROP.
12.15	FROM BHAMBANANA TAXI RANK TURN RIGHT INTO P522/1, TURN LEFT INTO P443 PASS INGWAVUMA BRIDGE, TURN LEFT INTO D850 NYAMANE PICK AND DROP PASS NYAMANE, PASS THEMBELIHLE PICK AND DROP PROCEED STRAIGHT UP TO MSIYANE TAXI RANK AND RETURN BACK WITH PASSENGER USING THE SAME ROUTE.
12.16	FROM BHAMBANANA TAXI RANK TURN LEFT INTO D2038 PROCEED STRAIGHT UP TO SHUKELA TAXI RANK PICK AND DROP AND RETURN BACK USING THE SAME ROUTE WITH PASSENGERS. FROM BHAMBANANA TAXI RANK TURN LEFT INTO P522/ THEN TURN LEFT INTO D2037 PICK AND DROP TURN RIGHT INTO D1836 PASS KWAMBUZI PICK AND DROP, PASS MZIYENI STRAIGHT UP TO SHEMULA TAXI RANK AND RETURN WITH PASSENGERS USING THE SAME ROUTE



## transport

Department:  
Transport  
Province of KwaZulu-Natal

## GAZETTE

LGKZNG05-2017-  
MAY

REGION: ALL

1) <b>Application Number:</b> APP0046102	2) <b>Gazette Number:</b> LGKZNG05-2017-MAY
3) <b>Applicant:</b> JJ MHLONGO <b>ID NO.</b> 6601035880086 <b>Association:</b> INGWAUVUMA TAXI ASSOCIATION	4) <b>Applicant Address:</b> PO BOX 92 INGWAUVUMA 3968
5) <b>Existing Licence Holder:</b> NOT APPLICABLE <b>ID NO.</b> NOT APPLICABLE	6) <b>Existing Licence Holder Address:</b> NOT APPLICABLE
7) <b>Type of application:</b> ADD AUTHORISATIONS/ROUTES	8) <b>Operating Licence Number:</b> LGKZN0603000107
9) <b>Vehicle Type:</b> MINIBUS	10) 1 X 15 (SEATED) + 0 (STANDING)
11) <b>Region:</b> UMKHANYAKUDE	
12.1	BHAMBANANA TO DURBAN. FROM BHAMBANANA TAXI RANK TO DURBAN TURN LEFT TO P522 PAST NKONONI TURN LEFT N2 TURN LEFT 4 KM HLUHLUWE VIA RETURN SAME ROUTE TO N2 VIA MATUBATUBA TURN LEFT TO BALLITO ROAD ON M4 TO DURBAN TURN LEFT TO R102 YMCA RANK RETURN BACK USING SAME ROUTE.
12.2	BHAMBANANA TO EMPANGENI FROM BHAMBANANA TAXI RANK TO EMPANGENI TURN LEFT TO P522 PAST NKONI KONI TURN LEFT TO N2 TURN 4KM ROAD HLUHLUWE VIA RETURN SAME ROUTE TO N2 TO MTUBATUBA TURN LEFT RETURN TO N2 TO EMPANGENI RETURN BACK USING SAME ROUTE.
12.3	BHAMBANANA TO MTUBATUBA FROM BHAMBANANA TAXI RANK TO MTUBATUBA TURN LEFT TO P522 PAST NKONKONI TURN LEFT TO N2 LEFT AKM ROAD TO HLUHLUWE VIA RETURN SAME ROUTE TO N2 VIA MTUBATUBA TURN LEFT RETURN BACK USING SAME ROUTE
12.4	.BHAMBANANA TO PONGOLA FROM BHAMBANANA TAXI RANK TO PONGOLA TURN LEFT P522 PAST NKONKONI TURN RIGHT N2 TURN LEFT TO PONGOLA VIA RETURN SAME ROUTE.
12.5	BHAMBANANA TO JOHANNESBURG. FROM BHAMBANANA TAXI RANK TO JOHANNESBURG TURN LEFT P522 NKONKONI TURN RIGHT TO N2 VIA PONGOLA PAST PONGALA VIA PIET RETIEF VIA TURN RIGHT TO N17 VIA ERMELO VIA TRICHARD VIA BETHAL N17 VIA KINROSS TURN LEFT N17 TO JOHANNESBURG TURN LEFT TO N12 4 WAY STOP OF SHEPSTONEFSTROOM ROAD TURN RIGHT TO RANDFONTEIN ROAD TURN LEFT TO GREATER WESTERN.
12.6	FROM BHAMBANANA TAXI RANK TO MKUZE TURN LEFT INTO P522/1 MABHONOIYINI PICK AND DROP TO JOZINI PICK AND DROP, NKONKONI TURN LEFT INTO N2 AND TURNS LEFT TO MKUZE TAXI RANK RETURNING BACK USING THE SAME ROUTE WITH PASSENGERS
12.7	FROM BHAMBANANA TAXI RANK TO MKUZE TURN LEFT INTO P522/1 MABHONOIYINI PICK AND DROP TO JOZINI PICK AND DROP, NKONKONI TURN LEFT INTO N2 AND TURN LEFT TO MKUZE TAXI RANK RETURNING BACK USING THE SAME ROUTE WITH PASSENGERS. THIS IS THE NEW ROUTE, THE DISTANCE FROM BHAMBANANI IS ABOUT THIRTY FIVE KILOMETERS TO MANYISENI. MASIBAMBISANE HAS GOT THE ROUTE TO MANYISE BUT THEY ARE STARTING AT MKUZE TAXI RANK. THERE IS A NEED FOR THIS ROUTE BECAUSE BOTH ASSOCIATIONS HAVE GOT DIFFERENT STARTING POINT
12.8	FROM BHAMBANANA TAXI RANK TURN LEFT INTO P522/1 STRAIGHT AT MABHANOIYINI PICK AND DROP, MSIYANE PICK AND DROP TURN RIGHT UP TO JOZINI TAXI RANK AND RETURN BACK USING THE SAME ROUTE WITH PASSENGERS. THIS IS ALSO A NEW ROUTE AND IT IS A LOCAL ROUTE. THERE IS A NEED FOR A SEVICE OF THE COMMUNITY OF INGWAUVUMA.
12.9	FROM BHAMBANANA TAXI RANK TURN RIGHT INTO P522/1, TURN LEFT P443 STRAIGHT PASS INGWAUVUMA BRIDGE NTAMBAYENGWE, PASS QHATHA PICK AND DROP UP TO INGWAUVUMA TAXI RANK.



## transport

Department:  
Transport  
Province of KwaZulu-Natal

## GAZETTE

LGKZNG05-2017-  
MAY

REGION: ALL

12.10	FROM BHAMBANANA TAXI RANK TURN RIGHT INTO P522/1, TURN RIGHT INTO P522/2 PASS MAKWAKWA PICK AND DROP TURN LEFT INTO P435 MAKHASINI PICK AND DROP STRAIGHT UP TO NDUMO TAXI RANK
12.11	FROM BHAMBANANA TAXI RANK TURN RIGHT INTO P522/1, TURN RIGHT INTO P522/2 PASS MAKWAKWA PICK AND DROP, PASS SKHEMELELE PICK AND DROP, PASS PHELANDABA PICK AND DROP, EZAMGOMENI ROAD PASS CIRCLE JOIN R22 STRAIGHT UP TO KWANGWANASE TAXI RANK AND RETURN BACK WITH PASSENGERS USING THE SAME ROUTE.
12.12	FROM BHAMBANANA TAXI RANK TURN RIGHT INTO P522/1, TURN LEFT INTO P443 PICK AND DROP TURN LEFT INTO D1837 PICK AND DROP PROCEED STRAIGHT TO GWALIWENI TAXI RANK AND RETURN BACK USING THE SAME ROUTE.
12.13	FROM BHAMBANANA TAXI RANK TURN RIGHT INTO P522/1, TURN LEFT INTO P443 PASS BRIDGE PICK AND DROP TURN RIGHT INTO D1840 NONJINJIKAZI PICK AND DROP PASS MBANDLENI PICK AND DROP, MANYISENI D1842 TURN RIGHT INTO D1884 PROCEED TO EKHLEHLENI DROP OFF AND PICK UP AND RETURN BACK WITH PASSENGERS USING THE SAME ROUTE.
12.14	FROM BHAMBANANA TAXI RANK TURN RIGHT INTO P522/1, TURN LEFT INTO P443 PASS INGWAVUMA BRIDGE, TURN LEFT INTO D850 NYAMANE PICK AND DROP PASS NYAMANE, PASS THEMELIHLE PICK AND DROP PROCEED STRAIGHT UP TO MSIYANE TAXI RANK AND RETURN BACK WITH PASSENGER USING THE SAME ROUTE.
12.15	FROM BHAMBANANA TAXI RANK TURN LEFT INTO D2038 PROCEED STRAIGHT UP TO SHUKELA TAXI RANK PICK AND DROP AND RETURN BACK USING THE SAME ROUTE WITH PASSENGERS. FROM BHAMBANANA TAXI RANK TURN LEFT INTO P522/ THEN TURN LEFT INTO D2037 PICK AND DROP TURN RIGHT INTO D1836 PASS KWAMBUZI PICK AND DROP, PASS MZIYENI STRAIGHT UP TO SHEMULA TAXI RANK AND RETURN WITH PASSENGERS USING THE SAME ROUTE
12.16	FROM BHAMBANANA TAXI RANK TURN LEFT INTO P522/1 PASS JOZINI, TURN LEFT INTO P449 UP TO JOZINI MALL TAXI RANK AND RETURN BACK USING THE SAME ROUTE WITH PASSENGERS PICK AND DROP.



## transport

Department:  
Transport  
Province of KwaZulu-Natal

## GAZETTE

LGKZNG05-2017-  
MAY

REGION: ALL

1) <b>Application Number:</b> APP0046701	2) <b>Gazette Number:</b> LGKZNG05-2017-MAY
3) <b>Applicant:</b> MT NDHLOVU <b>ID NO.</b> 8204145574083 <b>Association:</b> INGWAVUMA TAXI ASSOCIATION	4) <b>Applicant Address:</b> P O BOX 376 INGWAVUMA 3968
5) <b>Existing Licence Holder:</b> NOT APPLICABLE <b>ID NO.</b> NOT APPLICABLE	6) <b>Existing Licence Holder Address:</b> NOT APPLICABLE
7) <b>Type of application:</b> ADD AUTHORISATIONS/ROUTES	8) <b>Operating Licence Number:</b> LGKZN0603000251
9) <b>Vehicle Type:</b> MIDIBUS	10) 1 X 14 (SEATED) + 0 (STANDING)
11) <b>Region:</b> UMKHANYAKUDE	
12.1	BHAMBANANA TO DURBAN.  FROM BHAMBANANA TAXI RANK TO DURBAN TURN LEFT TO P522 PAST NKONONI TURN LEFT N2 TURN LEFT 4 KM HLUHLUWE VIA RETURN SAME ROUTE TO N2 VIA MATUBATUBA TURN LEFT TO BALLITO ROAD ON M4 TO DURBAN TURN LEFT TO R102 YMCA RANK RETURN BACK USING SAME ROUTE.
12.2	BHAMBANANA TO EMPANGENI  FROM BHAMBANANA TAXI RANK TO EMPANGENI TURN LEFT TO P522 PAST NKONI KONI TURN LEFT TO N2 TURN 4KM ROAD HLUHLUWE VIA RETURN SAME ROUTE TO N2 TO MTUBATUBA TURN LEFT RETURN TO N2 TO EMPANGENI RETURN BACK USING SAME ROUTE.
12.3	BHAMBANANA TO MTUBATUBA  FROM BHAMBANANA TAXI RANK TO MTUBATUBA TURN LEFT TO P522 PAST NKONKONI TURN LEFT TO N2 LEFT AKM ROAD TO HLUHLUWE VIA RETURN SAME ROUTE TO N2 VIA MTUBATUBA TURN LEFT RETURN BACK USING SAME ROUTE
12.4	.BHAMBANANA TO PONGOLA FROM BHAMBANANA TAXI RANK TO PONGOLA TURN LEFT P522 PAST NKONKONI TURN RIGHT N2 TURN LEFT TO PONGOLA VIA RETURN SAME ROUTE.
12.5	BHAMBANANA TO JOHANNESBURG.  FROM BHAMBANANA TAXI RANK TO JOHANNESBURG TURN LEFT P522 NKONKONI TURN RIGHT TO N2 VIA PONGOLA PAST PONGALA VIA PIET RETIEF VIA TURN RIGHT TO N17 VIA ERMELO VIA TRICHARD VIA BETHAL N17 VIA KINROSS TURN LEFT N17 TO JOHANNESBURG TURN LEFT TO N12 4 WAY STOP OF SHEPSTONEFSTROOM ROAD TURN RIGHT TO RANDFONTEIN ROAD TURN LEFT TO GREATER WESTERN.
12.6	FROM BHAMBANANA TAXI RANK TO MKUZE TURN LEFT INTO P522/1 MABHONAYINI PICK AND DROP TO JOZINI PICK AND DROP, NKONKONI TURN LEFT INTO N2 AND TURNS LEFT TO MKUZE TAXI RANK RETURNING BACK USING THE SAME ROUTE WITH PASSENGERS
12.7	FROM BHAMBANANA TAXI RANK TO MKUZE TURN LEFT INTO P522/1 MABHONAYINI PICK AND DROP TO JOZINI PICK AND DROP, NKONKONI TURN LEFT INTO N2 AND TURN LEFT TO MKUZE TAXI RANK RETURNING BACK USING THE SAME ROUTE WITH PASSENGERS. THIS IS THE NEW ROUTE, THE DISTANCE FROM BHAMBANANI IS ABOUT THIRTY FIVE KILOMETERS TO MANYISENI. MASIBAMBISANE HAS GOT THE ROUTE TO MANYISE BUT THEY ARE STARTING AT MKUZE TAXI RANK. THERE IS A NEED FOR THIS ROUTE BECAUSE BOTH ASSOCIATIONS HAVE GOT DIFFERENT STARTING POINT
12.8	FROM BHAMBANANA TAXI RANK TURN LEFT INTO P522/1 STRAIGHT AT MABHANAYINI PICK AND DROP, MSIYANE PICK AND DROP TURN RIGHT UP TO JOZINI TAXI RANK AND RETURN BACK USING THE SAME ROUTE WITH PASSENGERS. THIS IS ALSO A NEW ROUTE AND IT IS A LOCAL ROUTE. THERE IS A NEED FOR A SEVICE OF THE COMMUNITY OF INGWAVUMA.
12.9	FROM BHAMBANANA TAXI RANK TURN RIGHT INTO P522/1, TURN LEFT P443 STRAIGHT PASS INGWAVUMA BRIDGE NTAMBAYENGWE, PASS QHATHA PICK AND DROP UP TO INGWAVUMA TAXI RANK.



## transport

Department:  
Transport  
Province of KwaZulu-Natal

## GAZETTE

LGKZNG05-2017-  
MAY

REGION: ALL

12.10	FROM BHAMBANANA TAXI RANK TURN RIGHT INTO P522/1, TURN RIGHT INTO P522/2 PASS MAKWAKWA PICK AND DROP TURN LEFT INTO P435 MAKHASINI PICK AND DROP STRAIGHT UP TO NDUMO TAXI RANK
12.11	FROM BHAMBANANA TAXI RANK TURN RIGHT INTO P522/1, TURN RIGHT INTO P522/2 PASS MAKWAKWA PICK AND DROP, PASS SKHEMELELE PICK AND DROP, PASS PHELANDABA PICK AND DROP, EZAMGOMENI ROAD PASS CIRCLE JOIN R22 STRAIGHT UP TO KWANGWANASE TAXI RANK AND RETURN BACK WITH PASSENGERS USING THE SAME ROUTE.
12.12	FROM BHAMBANANA TAXI RANK TURN RIGHT INTO P522/1, TURN LEFT INTO P443 PICK AND DROP TURN LEFT INTO D1837 PICK AND DROP PROCEED STRAIGHT TO GWALIWENI TAXI RANK AND RETURN BACK USING THE SAME ROUTE.
12.13	FROM BHAMBANANA TAXI RANK TURN RIGHT INTO P522/1, TURN LEFT INTO P443 PASS BRIDGE PICK AND DROP TURN RIGHT INTO D1840 NONJINJIKAZI PICK AND DROP PASS MBANDLENI PICK AND DROP, MANYISENI D1842 TURN RIGHT INTO D1884 PROCEED TO EKHLEHLENI DROP OFF AND PICK UP AND RETURN BACK WITH PASSENGERS USING THE SAME ROUTE.
12.14	FROM BHAMBANANA TAXI RANK TURN LEFT INTO P522/1 PASS JOZINI, TURN LEFT INTO P449 UP TO JOZINI MALL TAXI RANK AND RETURN BACK USING THE SAME ROUTE WITH PASSENGERS PICK AND DROP.
12.15	FROM BHAMBANANA TAXI RANK TURN RIGHT INTO P522/1, TURN LEFT INTO P443 PASS INGWAVUMA BRIDGE, TURN LEFT INTO D850 NYAMANE PICK AND DROP PASS NYAMANE, PASS THEMBELIHLE PICK AND DROP PROCEED STRAIGHT UP TO MSIYANE TAXI RANK AND RETURN BACK WITH PASSENGER USING THE SAME ROUTE.
12.16	FROM BHAMBANANA TAXI RANK TURN LEFT INTO D2038 PROCEED STRAIGHT UP TO SHUKELA TAXI RANK PICK AND DROP AND RETURN BACK USING THE SAME ROUTE WITH PASSENGERS. FROM BHAMBANANA TAXI RANK TURN LEFT INTO P522/ THEN TURN LEFT INTO D2037 PICK AND DROP TURN RIGHT INTO D1836 PASS KWAMBUZI PICK AND DROP, PASS MZIYENI STRAIGHT UP TO SHEMULA TAXI RANK AND RETURN WITH PASSENGERS USING THE SAME ROUTE



## transport

Department:  
Transport  
Province of KwaZulu-Natal

## GAZETTE

LGKZNG05-2017-  
MAY

REGION: ALL

1) <b>Application Number:</b> APP0048674	2) <b>Gazette Number:</b> LGKZNG05-2017-MAY
3) <b>Applicant:</b> BM NDWALANE <b>ID NO.</b> 4907165229081 <b>Association:</b> ZAMOKUHLE TAXI ASSOCIATION (PORT SHEPS)	4) <b>Applicant Address:</b> P O BOX 43 IZOTSHA KWA-ZULU NATAL 4242
5) <b>Existing Licence Holder:</b> NOT APPLICABLE <b>ID NO.</b> NOT APPLICABLE	6) <b>Existing Licence Holder Address:</b> NOT APPLICABLE
7) <b>Type of application:</b> ADD AUTHORISATIONS/ROUTES	8) <b>Operating Licence Number:</b> LGKZN1003000334
9) <b>Vehicle Type:</b> MINIBUS	10) 1 X 14 (SEATED) + 0 (STANDING)
11) <b>Region:</b> UGU-OGWINI	
12.1	FROM APPROVED TAXI RANK PORT SHEPSTONE INTO RYDER STREET, TURN RIGHT INTO NELSON MANDELA DRIVE, PROCEED TURN RIGHT INTO N2 AND PROCEED ALONG NO PICKING UP PASSENGERS, TURN RIGHT INTO R56, PROCEED AND DROP OFF AT MBIZWENI HOSPITAL, DROP OFF AT RIETFLEGH, PROCEED TO APPROVED TAXI RANK UMZIMKHULU AND LOAD OFF. FROM APPROVED TAXI RANK UMZIMKHULU TURN INTO R56 PROCEED ALONG R56 TURN LEFT INTO N2 PROCEED PASS HARDING PROCEED DROP OFF AT IZINGOLWENI, MURCHISON, BHOBHOYI, MARBURG, PROCEED AND TURN LEFT INTO NELSON MANDELA DRIVE TURN LEFT INTO RYDER STREET AND INTO APPROVED TAXI RANK PORT SHEPSTONE NO PICKING UP OF PASSENGERS ON THE ROUTE TO PORT SHEPSTONE.
12.2	OUTBOUND ROUTE: FROM APPROVED TAXI RANK PORT SHEPSTONE ALONG RYDER STREET, TURN RIGHT INTO NELSON MANDELA DRIVE, PROCEED TURN LEFT INTO QUALITY STREET, PROCEED TURN RIGHT INTO OSCAR NERO STREET AND TURN LEFT N2, PROCEED ALONG R61 NO PICK UP ON THE ROAD, DROP OFF AT BHUKUZINI PROCEED AND DROP OFF AT NHLEZI, FLAGSTAFF, PLANGWENI, NKONZO, MAGWAMBU, PHAMATHOU, THANDATHO, SAINT ELIZABETH HOSPITAL PROCEED TURN LEFT INTO APPROVED TAXI RANK LUSIKISIKI. INBOUND ROUTE: FROM APPROVED TAXI RANK LUSIKISIKI TURN LEFT INTO R61 NO PICK UP ON THE ROAD, PROCEED ALONG R61 NO PICK UP AT FLAGSTAFF, BIZANA PROCEED AND DROP OFF AT REDOUBT, LUKHOLO, PELEPELE, SEAVIEW, PORT EDWARD, TONGASI, SOUTHBROOM TURN RIGHT INTO ALFODAVE TURN LEFT INTO R620, DROP OFF AT MARGATE DROP OFF AT SHELLY BEACH TURN LEFT INTO R103 IZOTSHA ROAD TURN RIGHT INTO R61 PROCEED AND TURN LEFT INTO N2 PROCEED, TURN RIGHT INTO OSCAR NERO STREET TURN LEFT INTO QUALITY STREET TURN RIGHT INTO NELSON MANDELA DRIVE, PROCEED AND TURN LEFT INTO RYDER STREET INTO APPROVED TAXI RANK PORT SHEPSTONE AND OFFLOAD.
12.3	OUTBOUND ROUTE: FROM PORT SHEPSTONE TAXI RANK, TURN RIGHT INTO MANDELA DRIVE, PROCEED AND TURN RIGHT INTO N2 PROCEED ALONG INTO IZINGOLWENI, HARDING, OFF LOAD KOKSTAD, OFF LOAD MT ALYIFF, QUMBU, TSOLO, MT FRERE TO UMTATA TO MADERIA STREET IN UMTATA TAXI RANK. INBOUND ROUTE: FROM APPROVED TAXI RANK IN UMTATA, TURN LEFT INTO MADERIA STREET, TURN RIGHT INTO N2 PROCEED ALONG N2 OFF LOAD MOUNT FRERE, TSOLO, QUMBU, MT. ALYIFF, KOKSTAD, HARDING, IZINGOLWENI, MURCHISON, BOBOYI AND PROCEED TURN LEFT INTO MANDELA DRIVE, PROCEED AND TURN LEFT INTO RYDER STREET INTO APPROVED TAXI RANK IN PORT SHEPSTONE AND OFF LOAD.





## transport

Department:  
Transport  
Province of KwaZulu-Natal

## GAZETTE

LGKZNG05-2017-  
MAY

REGION: ALL

12.4	<p><b>OUTBOUND ROUTE:</b> FROM APPROVED TAXI RANK IN PORT SHEPSTONE ALONG RYDER STREET TURN RIGHT INTO DENIS SHEPSTONE STREET TURN LEFT INTO CONER STREET AND RIGHT INTO BAZLEY STREET TURN RIGHT INTO N2 PROCEED AND TURN LEFT INTO R620, PROCEED AND TURN RIGHT INTO R39 DROP OFF AND PICK UP AT SOUTH COAST MALL AT SHELLY BEACH RETURN ALONG R39 AND TURN RIGHT INTO R620 PROCEED DROP OFF PASSENGERS AT SHELLY BEACH, UVONGO, MANABA, NKONGWENI PROCEED STRAIGHT ALONG R620 PROCEED AND TURN LEFT INTO APPROVED TAXI RANK IN MARGATE AND OFF LOAD</p> <p><b>INBOUND ROUTE:</b> FROM APPROVED TAXI RANK MARGATE TURN RIGHT INTO R620 PROCEED ALONG AND DROP OFF AT MANABA, UVONGO, SHELLY BEACH AND TURN LEFT INTO R39 DROP OFF AND PICK UP AT SOUTH COAST MALL, RETURN ALONG R39 AND LEFT INTO R620 PROCEED AND DROP OFF AND PICK UP AT VILLA MOYA PROCEED AND DROP OFF AT SAYIDI FET COLLEGE PROCEED AND DROP OFF PROCEED TURN RIGHT INTO N2 TURN LEFT INTO BAZLEY STREET, DROP OFF AT PORT SHEPSTONE DISTRICT HOSPITAL PROCEED AND DROP OFF AT PORT SHEPSTONE LIBRARY, TURN RIGHT INTO CONOR STREET AND LEFT INTO WOOLY STREET LEFT INTO DENIS SHEPSTONE STREET AND TURN INTO RYDER STREET PROCEED INTO APPROVED TAXI RANK IN PORT SHEPSTONE.</p>
12.5	<p><b>OUTBOUND ROUTE:</b> FROM APPROVED TAXI RANK PORT SHEPSTONE, PROCEED ALONG RYDER STREET, TURN LEFT INTO DENIS SHEPSTONE STREET AND TURN RIGHT INTO REYNOLDS STREET, PROCEED TURN LEFT INTO CONNER STREET, PROCEED TURN RIGHT INTO AIKEN STREET, JOIN RL02 NORTH PROCEED ALONG RL02, TURN LEFT INTO N2, PROCEED OFF LOAD SCOTTBURG, PROCEED OFF LOAD AT UMKOMAAS, PROCEED OFF LOAD AT AMANZIMTOTI AND PROCEED ALONG N2 AND TURN LEFT INTO M4 OR TURN LEFT INTO JOINER ROAD PROCEED AND OFF LOAD AT ISIPINGO, WEMA, MEGA CITY PROCEED ALONG AND TURN RIGHT INTO HIMALAYA RD AND TURN LEFT JOIN M4 PROCEED ALONG M4 AND TURN LEFT INTO BROOK STREET AND OFF LOAD IN RANK 61A.</p> <p><b>INBOUND ROUTE:</b> FROM APPROVED TAXI RANK 61, { BROOK STREET PROCEED AND JOIN WEST STREET AND PROCEED TURN RIGHT INTO BROAD STREET AND TURN RIGHT INTO SMITH STREET PROCEED TURN LEFT TO M4 SOUTH PROCEED AND JOIN N2 SOUTH PROCEED ALONG N2 OFF LOAD UMTHWALUME PROCEED TURN LEFT INTO R102 PROCEED OFF LOAD HIBBERDENE, PROCEED ALONG RL02 TURN RIGHT INTO AIKEN STREET LEFT INTO CONNOR STREET AND TURN RIGHT INTO REYNOLDS STREET TURN LEFT INTO DENIS SHEPSTONE TURN RIGHT INTO RYDER STREET PROCEED TO APPROVED TAXI RANK PORT SHEPSTONE. NO PICK-UPS ON THE ROAD BEFORE DESTINATION.</p>
12.6	<p><b>OUTBOUND ROUTE:</b> FROM APPROVED TAXI RANK PORT SHEPSTONE PROCEED ALONG RYDER STREET TURN LEFT INTO DENIS SHEPSTONE STREET PROCEED TURN RIGHT WOOLY STREET PROCEED AND TURN INTO AIKEN STREET PROCEED TURN LEFT INTO R102 PROCEED TURN RIGHT INTO N2 PROCEED AND TURN LEFT INTO R603 PROCEED AND TURN LEFT INTO N3, NO PICK UP ON ROUTE TO PIETERMARITZBURG OFF RAMP AT BHAMBATHA ROAD (OLD GREY TOWN ROAD) TURN INTO CHURCH STREET, TURN RIGHT INTO EAST STREET, TURN LEFT INTO PIETERMARITZ STREET AND TO BOSHOFF STREET TURN RIGHT INTO CHURCH STREET AND RIGHT INTO OTTO STREET, LEFT INTO PIETERMARITZ STREET, LEFT INTO PINE STREET, LEFT INTO CHURCH STREET INTO WEST STREET AND LEFT INTO LANGALIBALELE STREET INTO OLD MARKET ROAD AND TO CHURCH STREET RANK NO3.</p> <p><b>INBOUND ROUTE:</b> FROM CHURCH STREET NO3 INTO OLD MARKET STREET TURN INTO HENRIETTA STREET, TURN RIGHT INTO JABU NDLOVU STREET TURN LEFT INTO CHIEF ALBERT LUTHULI STREET INTO ALAN PATON STREET, PROCEED TO N3 TURN RIGHT INTO R603 AND PROCEED WINKELSPRUIT TURN LEFT INTO N2 ON RAMP PROCEED ON N2 DROP OFF AT SEZELA, LFAFA, UMTHWALUME, TURN LEFT INTO R102 DROP OFF AT HIBBERDENE, MELVILLE, UMTENTWENI AND TURN RIGHT INTO AIKEN STREET AND TURN LEFT INTO CONNOR STREET AND TURN RIGHT INTO REYNOLDS STREET AND TURN LEFT INTO DENIS SHEPSTONE STREET TURN RIGHT INTO RYDER STREET PROCEED TO APPROVED TAXI RANK IN PORT SHEPSTONE AND DROP OFF NO PICKING UP OF PASSENGERS ON THE WAY INTO APPROVED RANK IN PORT SHEPSTONE.</p>





## transport

Department:  
Transport  
Province of KwaZulu-Natal

## GAZETTE

LGKZNG05-2017-  
MAY

REGION: ALL

12.7	<p>OUTBOUND ROUTE: FROM APPROVED TAXI RANK PORT SHEPSTONE INTO RYDER STREET, TURN RIGHT INTO NELSON MANDELA DRIVE, PROCEED TURN LEFT INTO QUALITY STREET AND RIGHT INTO OSCAR NERO STREET, TURN LEFT INTO N2 PROCEED AND TURN RIGHT INTO R61 NO PICKING UP OF PASSENGERS ON THE ROUTE PROCEED ALONG R61 DROP OFF AT SEA VIEW, REDOUBT, PELEPELE PROCEED ALONG R61 AND LEFT INTO APPROVED TAXI RANK IN BIZANA AND OFF LOAD.</p> <p>INBOUND ROUTE: FROM APPROVED TAXI RANK BIZANA, TURN INTO R61 PROCEED ALONG R61, NO PICKING UP PASSENGERS BEFORE REACHING PORT SHEPSTONE TAXI RANK, TURN LEFT INTO N2 PROCEED TURN RIGHT INTO OSCAR NERO STREET AND TURN LEFT INTO QUALITY STREET, PROCEED TURN RIGHT INTO NELSON MANDELA DRIVE AND TURN LEFT INTO RYDER STREET AND INTO APPROVED TAXI RANK PORT SHEPSTONE AND OFF LOAD.</p>
12.8	<p>OUTBOUND ROUTE: FROM APPROVED TAXI RANK PORT SHEPSTONE INTO RYDER STREET, TURN RIGHT INTO NELSON MANDELA DRIVE PROCEED, TURN RIGHT INTO N2 NO PICK UP ON N2, PROCEED AND TURN RIGHT INTO HLOPHE STREET (R56), PROCEED TURN RIGHT INTO APPROVED TAXI RANK KOKSTAD AND OFF LOAD.</p> <p>INBOUND ROUTE: FROM APPROVED TAXI RANK KOKSTAD, TURN LEFT INTO HLOPHE STREET, NO PICK UP ON THE ROAD, TURN LEFT INTO N2, PROCEED DROP OFF AT MURCHISON, BHOBHOYI, MARBURG, TURN LEFT INTO NELSON MANDELA DRIVE, TURN LEFT INTO RYDER STREET AND INTO APPROVED TAXI RANK PORT SHEPSTONE AND OFF LOAD.</p>
12.9	<p>OUTBOUND ROUTE: FROM APPROVED TAXI RANK IN PORT SHEPSTONE, PROCEED ALONG RYDER STREET, TURN LEFT INTO DENIS SHEPSTONE STREET AND TURN RIGHT INTO REYNOLDS STREET, TURN LEFT INTO CONNOR STREET, TURN RIGHT INTO AIKEN STREET, TURN LEFT INTO R102, PROCEED TURN RIGHT INTO N2, PROCEED AND TURN LEFT INTO R603, PROCEED AND TURN RIGHT INTO N3, PROCEED OFF LOAD MONTROSE GARAGE, PROCEED OFF LOAD VOSLORUS, PROCEED INTO HARROW ROAD, ANDERSON STREET TO WANDERERS STREET INTO TAXI RANK IN JOHANNESBURG.</p> <p>INBOUND ROUTE: FROM APPROVED TAXI RANK IN WANDERERS STREET TAXI RANK IN JOHANNESBURG, PROCEED TO N3, PROCEED TO PIETERMARITZBURG ALONG N3 AND TURN RIGHT INTO R603 TO UMBUMBULU TO TURN RIGHT INTO N2, PROCEED ALONG AND TURN LEFT INTO R102, OFF LOAD HIBBERDENE, PROCEED TURN RIGHT INTO AIKEN STREET TURN LEFT INTO CONNOR STREET, RIGHT INTO REYNOLDS STREET, LEFT INTO DENIS SHEPSTONE STREET, RIGHT INTO RYDER STREET, PROCEED TO APPROVED TAXI RANK IN PORT SHEPSTONE AND OFF LOAD.</p>
12.10	<p>OUTBOUND ROUTE: FROM APPROVED RANK IN PORT SHEPSTONE, PROCEED ALONG RYDER STREET, TURN LEFT INTO DENIS SHEPSTONE STREET, PROCEED AND TURN RIGHT INTO WOOLY STREET AND TURN LEFT INTO CONOR STREET AND TURN RIGHT INTO AIKEN STREET, PROCEED TURN LEFT INTO R102, PROCEED TURN RIGHT INTO N2 NORTH, PROCEED AND TURN LEFT ISEZELA ROAD, PROCEED ALONG OFF LOAD EMALANGENI PROCEED STRAIGHT TURN RIGHT INTO APPROVED TAXI RANT AT UMZINTO.</p> <p>INBOUND ROUTE: FROM APPROVED TAXI RANK IN UMZINTO, TURN LEFT INTO UMZINTO MAIN ROAD, PROCEED ALONG INTO SEZELA ROAD, TURN RIGHT INTO N2 SOUTH, PROCEED AND DROP OFF EFAFA, MTHWALUME, HIBBERDENE, PROCEED ALONG R102, TURN RIGHT INTO AIKEN STREET AND TURN LEFT INTO CONOR STREET AND TURN RIGHT INTO WOOLY STREET, AND LEFT INTO DENIS SHEPSTONE STREET AND TURN RIGHT INTO RYDER STREET, STRAIGHT INTO APPROVED TAXI RANK IN PORT SHEPSTONE AND OFF LOAD.</p>



## transport

Department:  
Transport  
Province of KwaZulu-Natal

## GAZETTE

LGKZNG05-2017-  
MAY

REGION: ALL

1) <b>Application Number:</b> APP0048778	2) <b>Gazette Number:</b> LGKZNG05-2017-MAY
3) <b>Applicant:</b> RE GOLD <b>ID NO.</b> 4605095030088 <b>Association:</b> NOT AVAILABLE	4) <b>Applicant Address:</b> PO BOX 523 MOOI RIVER 3300
5) <b>Existing Licence Holder:</b> NOT APPLICABLE <b>ID NO.</b> NOT APPLICABLE	6) <b>Existing Licence Holder Address:</b> NOT APPLICABLE
7) <b>Type of application:</b> NEW OPERATING LICENCE	8) <b>Operating Licence Number:</b> NOTAVAILABLE
9) <b>Vehicle Type:</b> OTHER	10) 1 X 0 (SEATED)
11) <b>Region:</b> UMGUNGUNDLOVU	
12.1	I fetch my clients from airports and accommodation establishments all across kzn and take them on a wide range of routes depending on the tour itinerary. They are likewise dropped off at place of their choice.
12.2	STARTING IN MOOI RIVER TRANSPORTING TOURISTS TO ANY PLACE WITHIN THE PROVINCE OF KWAZULU NATAL



## transport

Department:  
Transport  
Province of KwaZulu-Natal

## GAZETTE

LGKZNG05-2017-  
MAY

REGION: ALL

1) <b>Application Number:</b> APP0049548	2) <b>Gazette Number:</b> LGKZNG05-2017-MAY
3) <b>Applicant:</b> D MSWELI <b>ID NO.</b> 4412050367088 <b>Association:</b> INGWAUVUMA TAXI ASSOCIATION	4) <b>Applicant Address:</b> PO BOX 376 INGWAUVUMA 3968
5) <b>Existing Licence Holder:</b> NOT APPLICABLE <b>ID NO.</b> NOT APPLICABLE	6) <b>Existing Licence Holder Address:</b> NOT APPLICABLE
7) <b>Type of application:</b> ADD AUTHORISATIONS/ROUTES	8) <b>Operating Licence Number:</b> LGKZN0603000164
9) <b>Vehicle Type:</b> MINIBUS	10) 1 X 15 (SEATED) + 0 (STANDING)
11) <b>Region:</b> UMKHANYAKUDE	
12.1	BHAMBANANA TO DURBAN.  FROM BHAMBANANA TAXI RANK TO DURBAN TURN LEFT TO P522 PAST NKONONI TURN LEFT N2 TURN LEFT 4 KM HLUHLUWE VIA RETURN SAME ROUTE TO N2 VIA MATUBATUBA TURN LEFT TO BALLITO ROAD ON M4 TO DURBAN TURN LEFT TO R102 YMCA RANK RETURN BACK USING SAME ROUTE.
12.2	BHAMBANANA TO EMPANGENI  FROM BHAMBANANA TAXI RANK TO EMPANGENI TURN LEFT TO P522 PAST NKONI KONI TURN LEFT TO N2 TURN 4KM ROAD HLUHLUWE VIA RETURN SAME ROUTE TO N2 TO MTUBATUBA TURN LEFT RETURN TO N2 TO EMPANGENI RETURN BACK USING SAME ROUTE.
12.3	BHAMBANANA TO JOHANNESBURG.  FROM BHAMBANANA TAXI RANK TO JOHANNESBURG TURN LEFT P522 NKONKONI TURN RIGHT TO N2 VIA PONGOLA PAST PONGOLA VIA PIET RETIEF VIA TURN RIGHT TO N17 VIA ERMELO VIA TRICHARD VIA BETHAL N17 VIA KINROSS TURN LEFT N17 TO JOHANNESBURG TURN LEFT TO N12 4 WAY STOP OF SHEPSTONEFSTROOM ROAD TURN RIGHT TO RANDFONTEIN ROAD TURN LEFT TO GREATER WESTERN.
12.4	FROM BHAMBANANA TAXI RANK TO MKUZE TURN LEFT INTO P522/1 MABHONAYINI PICK AND DROP TO JOZINI PICK AND DROP, NKONKONI TURN LEFT INTO N2 AND TURNS LEFT TO MKUZE TAXI RANK RETURNING BACK USING THE SAME ROUTE WITH PASSENGERS
12.5	FROM BHAMBANANA TAXI RANK TO MKUZE TURN LEFT INTO P522/1 MABHONAYINI PICK AND DROP TO JOZINI PICK AND DROP, NKONKONI TURN LEFT INTO N2 AND TURN LEFT TO MKUZE TAXI RANK RETURNING BACK USING THE SAME ROUTE WITH PASSENGERS. THIS IS THE NEW ROUTE, THE DISTANCE FROM BHAMBANANI IS ABOUT THIRTY FIVE KILOMETERS TO MANYISENI. MASIBAMBISANE HAS GOT THE ROUTE TO MANYISE BUT THEY ARE STARTING AT MKUZE TAXI RANK. THERE IS A NEED FOR THIS ROUTE BECAUSE BOTH ASSOCIATIONS HAVE GOT DIFFERENT STARTING POINT
12.6	FROM BHAMBANANA TAXI RANK TURN LEFT INTO P522/1 STRAIGHT AT MABHONAYINI PICK AND DROP, MSIYANE PICK AND DROP TURN RIGHT UP TO JOZINI TAXI RANK AND RETURN BACK USING THE SAME ROUTE WITH PASSENGERS. THIS IS ALSO A NEW ROUTE AND IT IS A LOCAL ROUTE. THERE IS A NEED FOR A SERVICE OF THE COMMUNITY OF INGWAUVUMA.
12.7	FROM BHAMBANANA TAXI RANK TURN RIGHT INTO P522/1, TURN LEFT P443 STRAIGHT PASS INGWAUVUMA BRIDGE NTAMBAYENGWE, PASS QHATHA PICK AND DROP UP TO INGWAUVUMA TAXI RANK.
12.8	FROM BHAMBANANA TAXI RANK TURN RIGHT INTO P522/1, TURN RIGHT INTO P522/2 PASS MAKWAKWA PICK AND DROP TURN LEFT INTO P435 MAKHASINI PICK AND DROP STRAIGHT UP TO NDUMO TAXI RANK
12.9	FROM BHAMBANANA TAXI RANK TURN RIGHT INTO P522/1, TURN RIGHT INTO P522/2 PASS MAKWAKWA PICK AND DROP, PASS SKHEMELELE PICK AND DROP, PASS PHELANDABA PICK AND DROP, EZAMGOMENI ROAD PASS CIRCLE JOIN R22 STRAIGHT UP TO KWANGWANASE TAXI RANK AND RETURN BACK WITH PASSENGERS USING THE SAME ROUTE.



## transport

Department:  
Transport  
Province of KwaZulu-Natal

## GAZETTE

LGKZNG05-2017-  
MAY

REGION: ALL

12.10	FROM BHAMBANANA TAXI RANK TURN RIGHT INTO P522/1, TURN LEFT INTO P443 PICK AND DROP TURN LEFT INTO D1837 PICK AND DROP PROCEED STRAIGHT TO GWALIWENI TAXI RANK AND RETURN BACK USING THE SAME ROUTE.
12.11	FROM BHAMBANANA TAXI RANK TURN RIGHT INTO P522/1, TURN LEFT INTO P443 PASS BRIDGE PICK AND DROP TURN RIGHT INTO D1840 NONJINJIKAZI PICK AND DROP PASS MBANDLENI PICK AND DROP, MANYISENI D1842 TURN RIGHT INTO D1884 PROCEED TO EKHLEHLENI DROP OFF AND PICK UP AND RETURN BACK WITH PASSENGERS USING THE SAME ROUTE.
12.12	FROM BHAMBANANA TAXI RANK TURN LEFT INTO P522/1 PASS JOZINI, TURN LEFT INTO P449 UP TO JOZINI MALL TAXI RANK AND RETURN BACK USING THE SAME ROUTE WITH PASSENGERS PICK AND DROP.
12.13	FROM BHAMBANANA TAXI RANK TURN RIGHT INTO P522/1, TURN LEFT INTO P443 PASS INGWAVUMA BRIDGE, TURN LEFT INTO D850 NYAMANE PICK AND DROP PASS NYAMANE, PASS THEMBELIHLE PICK AND DROP PROCEED STRAIGHT UP TO MSIYANE TAXI RANK AND RETURN BACK WITH PASSENGER USING THE SAME ROUTE.
12.14	FROM BHAMBANANA TAXI RANK TURN LEFT INTO D2038 PROCEED STRAIGHT UP TO SHUKELA TAXI RANK PICK AND DROP AND RETURN BACK USING THE SAME ROUTE WITH PASSENGERS. FROM BHAMBANANA TAXI RANK TURN LEFT INTO P522/ THEN TURN LEFT INTO D2037 PICK AND DROP TURN RIGHT INTO D1836 PASS KWAMBUZI PICK AND DROP, PASS MZIYENI STRAIGHT UP TO SHEMULA TAXI RANK AND RETURN WITH PASSENGERS USING THE SAME ROUTE



## transport

Department:  
Transport  
Province of KwaZulu-Natal

## GAZETTE

LGKZNG05-2017-  
MAY

REGION: ALL

1) <b>Application Number:</b> APP0050568	2) <b>Gazette Number:</b> LGKZNG05-2017-MAY
3) <b>Applicant:</b> J MYENI <b>ID NO.</b> 6210285645080 <b>Association:</b> INGWAVUMA TAXI ASSOCIATION	4) <b>Applicant Address:</b> PO BOX 238 INGWAVUMA KWA-ZULU NATAL 3968
5) <b>Existing Licence Holder:</b> NOT APPLICABLE <b>ID NO.</b> NOT APPLICABLE	6) <b>Existing Licence Holder Address:</b> NOT APPLICABLE
7) <b>Type of application:</b> ADD AUTHORISATIONS/ROUTES	8) <b>Operating Licence Number:</b> LGKZN0603000106
9) <b>Vehicle Type:</b> MINIBUS	10) 1 X 15 (SEATED) + 0 (STANDING)
11) <b>Region:</b> UMKHANYAKUDE	
12.1	FROM BHAMBANANA TAXI RANK TO MKUZE TURN LEFT INTO P522/1 MABHONoyINI PICK AND DROP TO JOZINI PICK AND DROP, NKONKONI TURN LEFT INTO N2 AND TURNS LEFT TO MKUZE TAXI RANK RETURNING BACK USING THE SAME ROUTE WITH PASSENGERS
12.2	FROM BHAMBANANA TAXI RANK TO MKUZE TURN LEFT INTO P522/1 MABHONoyINI PICK AND DROP TO JOZINI PICK AND DROP, NKONKONI TURN LEFT INTO N2 AND TURN LEFT TO MKUZE TAXI RANK RETURNING BACK USING THE SAME ROUTE WITH PASSENGERS. THIS IS THE NEW ROUTE, THE DISTANCE FROM BHAMBANANI IS ABOUT THIRTY FIVE KILOMETERS TO MANYISENI. MASIBAMBISANE HAS GOT THE ROUTE TO MANYISE BUT THEY ARE STARTING AT MKUZE TAXI RANK. THERE IS A NEED FOR THIS ROUTE BECAUSE BOTH ASSOCIATIONS HAVE GOT DIFFERENT STARTING POINT
12.3	FROM BHAMBANANA TAXI RANK TURN LEFT INTO P522/1 STRAIGHT AT MABHANoyINI PICK AND DROP, MSIYANE PICK AND DROP TURN RIGHT UP TO JOZINI TAXI RANK AND RETURN BACK USING THE SAME ROUTE WITH PASSENGERS. THIS IS ALSO A NEW ROUTE AND IT IS A LOCAL ROUTE. THERE IS A NEED FOR A SEVICE OF THE COMMUNITY OF INGWAVUMA.
12.4	FROM BHAMBANANA TAXI RANK TURN RIGHT INTO P522/1, TURN LEFT P443 STRAIGHT PASS INGWAVUMA BRIDGE NTAMBAYENGWE, PASS QHATHA PICK AND DROP UP TO INGWAVUMA TAXI RANK.
12.5	FROM BHAMBANANA TAXI RANK TURN RIGHT INTO P522/1, TURN RIGHT INTO P522/2 PASS MAKWAKWA PICK AND DROP TURN LEFT INTO P435 MAKHASINI PICK AND DROP STRAIGHT UP TO NDUMO TAXI RANK
12.6	FROM BHAMBANANA TAXI RANK TURN RIGHT INTO P522/1, TURN RIGHT INTO P522/2 PASS MAKWAKWA PICK AND DROP, PASS SKHEMELELE PICK AND DROP, PASS PHELANDABA PICK AND DROP, EZAMGOMENI ROAD PASS CIRCLE JOIN R22 STRAIGHT UP TO KWANGWANASE TAXI RANK AND RETURN BACK WITH PASSENGERS USING THE SAME ROUTE.
12.7	FROM BHAMBANANA TAXI RANK TURN RIGHT INTO P522/1, TURN LEFT INTO P443 PICK AND DROP TURN LEFT INTO D1837 PICK AND DROP PROCEED STRAIGHT TO GWALIWENI TAXI RANK AND RETURN BACK USING THE SAME ROUTE.
12.8	FROM BHAMBANANA TAXI RANK TURN RIGHT INTO P522/1, TURN LEFT INTO P443 PASS BRIDGE PICK AND DROP TURN RIGHT INTO D1840 NONJINJIKAZI PICK AND DROP PASS MBANDLENI PICK AND DROP, MANYISENI D1842 TURN RIGHT INTO D1884 PROCEED TO EKHLEHLENI DROP OFF AND PICK UP AND RETURN BACK WITH PASSENGERS USING THE SAME ROUTE.
12.9	FROM BHAMBANANA TAXI RANK TURN LEFT INTO P522/1 PASS JOZINI, TURN LEFT INTO P449 UP TO JOZINI MALL TAXI RANK AND RETURN BACK USING THE SAME ROUTE WITH PASSENGERS PICK AND DROP.
12.10	FROM BHAMBANANA TAXI RANK TURN RIGHT INTO P522/1, TURN LEFT INTO P443 PASS INGWAVUMA BRIDGE, TURN LEFT INTO D850 NYAMANE PICK AND DROP PASS NYAMANE, PASS THEMBELIHLE PICK AND DROP PROCEED STRAIGHT UP TO MSIYANE TAXI RANK AND RETURN BACK WITH PASSENGER USING THE SAME ROUTE.
12.11	FROM BHAMBANANA TAXI RANK TURN LEFT INTO D2038 PROCEED STRAIGHT UP TO SHUKELA TAXI RANK PICK AND DROP AND RETURN BACK USING THE SAME ROUTE WITH PASSENGERS. FROM BHAMBANANA TAXI RANK TURN LEFT INTO P522/ THEN TURN LEFT INTO D2037 PICK AND DROP TURN RIGHT INTO D1836 PASS KWAMBUZI PICK AND DROP, PASS MZIYENI STRAIGHT UP TO SHEMULA TAXI RANK AND RETURN WITH PASSENGERS USING THE SAME ROUTE



## transport

Department:  
Transport  
Province of KwaZulu-Natal

## GAZETTE

LGKZNG05-2017-  
MAY

REGION: ALL

1) <b>Application Number:</b> APP0050683	2) <b>Gazette Number:</b> LGKZNG05-2017-MAY
3) <b>Applicant:</b> NA SANGWENI <b>ID NO.</b> 6209275419084 <b>Association:</b> INGWAVUMA TAXI ASSOCIATION	4) <b>Applicant Address:</b> PO BOX 376 INGWAVUMA 3968
5) <b>Existing Licence Holder:</b> NOT APPLICABLE <b>ID NO.</b> NOT APPLICABLE	6) <b>Existing Licence Holder Address:</b> NOT APPLICABLE
7) <b>Type of application:</b> ADD AUTHORISATIONS/ROUTES	8) <b>Operating Licence Number:</b> LGKZN0603000244
9) <b>Vehicle Type:</b> MINIBUS	10) 1 X 14 (SEATED) + 0 (STANDING)
11) <b>Region:</b> UMKHANYAKUDE	
12.1	FROM BHAMBANANA TAXI RANK TO MKUZE TURN LEFT INTO P522/1 MABHONUYINI PICK AND DROP TO JOZINI PICK AND DROP, NKONKONI TURN LEFT INTO N2 AND TURNS LEFT TO MKUZE TAXI RANK RETURNING BACK USING THE SAME ROUTE WITH PASSENGERS
12.2	FROM BHAMBANANA TAXI RANK TO MKUZE TURN LEFT INTO P522/1 MABHONUYINI PICK AND DROP TO JOZINI PICK AND DROP, NKONKONI TURN LEFT INTO N2 AND TURN LEFT TO MKUZE TAXI RANK RETURNING BACK USING THE SAME ROUTE WITH PASSENGERS. THIS IS THE NEW ROUTE, THE DISTANCE FROM BHAMBANANI IS ABOUT THIRTY FIVE KILOMETERS TO MANYISENI. MASIBAMBISANE HAS GOT THE ROUTE TO MANYISE BUT THEY ARE STARTING AT MKUZE TAXI RANK. THERE IS A NEED FOR THIS ROUTE BECAUSE BOTH ASSOCIATIONS HAVE GOT DIFFERENT STARTING POINT
12.3	FROM BHAMBANANA TAXI RANK TURN LEFT INTO P522/1 STRAIGHT AT MABHANUYINI PICK AND DROP, MSIYANE PICK AND DROP TURN RIGHT UP TO JOZINI TAXI RANK AND RETURN BACK USING THE SAME ROUTE WITH PASSENGERS. THIS IS ALSO A NEW ROUTE AND IT IS A LOCAL ROUTE. THERE IS A NEED FOR A SEVICE OF THE COMMUNITY OF INGWAVUMA.
12.4	FROM BHAMBANANA TAXI RANK TURN RIGHT INTO P522/1, TURN LEFT P443 STRAIGHT PASS INGWAVUMA BRIDGE NTAMBAYENGWE, PASS QHATHA PICK AND DROP UP TO INGWAVUMA TAXI RANK.
12.5	FROM BHAMBANANA TAXI RANK TURN RIGHT INTO P522/1, TURN RIGHT INTO P522/2 PASS MAKWAKWA PICK AND DROP TURN LEFT INTO P435 MAKHASINI PICK AND DROP STRAIGHT UP TO NDUMO TAXI RANK
12.6	FROM BHAMBANANA TAXI RANK TURN RIGHT INTO P522/1, TURN RIGHT INTO P522/2 PASS MAKWAKWA PICK AND DROP, PASS SKHEMELELE PICK AND DROP, PASS PHELANDABA PICK AND DROP, EZAMGOMENI ROAD PASS CIRCLE JOIN R22 STRAIGHT UP TO KWANGWANASE TAXI RANK AND RETURN BACK WITH PASSENGERS USING THE SAME ROUTE.
12.7	FROM BHAMBANANA TAXI RANK TURN RIGHT INTO P522/1, TURN LEFT INTO P443 PICK AND DROP TURN LEFT INTO D1837 PICK AND DROP PROCEED STRAIGHT TO GWALIWENI TAXI RANK AND RETURN BACK USING THE SAME ROUTE.
12.8	FROM BHAMBANANA TAXI RANK TURN RIGHT INTO P522/1, TURN LEFT INTO P443 PASS BRIDGE PICK AND DROP TURN RIGHT INTO D1840 NONJINJIKAZI PICK AND DROP PASS MBANDLENI PICK AND DROP, MANYISENI D1842 TURN RIGHT INTO D1884 PROCEED TO EKHLEHLIENI DROP OFF AND PICK UP AND RETURN BACK WITH PASSENGERS USING THE SAME ROUTE.
12.9	FROM BHAMBANANA TAXI RANK TURN LEFT INTO P522/1 PASS JOZINI, TURN LEFT INTO P449 UP TO JOZINI MALL TAXI RANK AND RETURN BACK USING THE SAME ROUTE WITH PASSENGERS PICK AND DROP.
12.10	FROM BHAMBANANA TAXI RANK TURN RIGHT INTO P522/1, TURN LEFT INTO P443 PASS INGWAVUMA BRIDGE, TURN LEFT INTO D850 NYAMANE PICK AND DROP PASS NYAMANE, PASS THEMBELIHLE PICK AND DROP PROCEED STRAIGHT UP TO MSIYANE TAXI RANK AND RETURN BACK WITH PASSENGER USING THE SAME ROUTE.
12.11	FROM BHAMBANANA TAXI RANK TURN LEFT INTO D2038 PROCEED STRAIGHT UP TO SHUKELA TAXI RANK PICK AND DROP AND RETURN BACK USING THE SAME ROUTE WITH PASSENGERS. FROM BHAMBANANA TAXI RANK TURN LEFT INTO P522/ THEN TURN LEFT INTO D2037 PICK AND DROP TURN RIGHT INTO D1836 PASS KWAMBUZI PICK AND DROP, PASS MZIYENI STRAIGHT UP TO SHEMULA TAXI RANK AND RETURN WITH PASSENGERS USING THE SAME ROUTE





## transport

Department:  
Transport  
Province of KwaZulu-Natal

## GAZETTE

LGKZNG05-2017-  
MAY

REGION: ALL

1) <b>Application Number:</b> APP0050685	2) <b>Gazette Number:</b> LGKZNG05-2017-MAY
3) <b>Applicant:</b> JM MSWELI <b>ID NO.</b> 5911195269082 <b>Association:</b> INGWAVUMA TAXI ASSOCIATION	4) <b>Applicant Address:</b> P.O BOX 376 INGWAVUMA 3968
5) <b>Existing Licence Holder:</b> NOT APPLICABLE <b>ID NO.</b> NOT APPLICABLE	6) <b>Existing Licence Holder Address:</b> NOT APPLICABLE
7) <b>Type of application:</b> ADD AUTHORISATIONS/ROUTES	8) <b>Operating Licence Number:</b> LGKZN0603000140
9) <b>Vehicle Type:</b> MINIBUS	10) 1 X 14 (SEATED) + 0 (STANDING)
11) <b>Region:</b> UMKHANYAKUDE	
12.1	FROM BHAMBANANA TAXI RANK TO MKUZE TURN LEFT INTO P522/1 MABHONUYINI PICK AND DROP TO JOZINI PICK AND DROP, NKONKONI TURN LEFT INTO N2 AND TURNS LEFT TO MKUZE TAXI RANK RETURNING BACK USING THE SAME ROUTE WITH PASSENGERS
12.2	FROM BHAMBANANA TAXI RANK TO MKUZE TURN LEFT INTO P522/1 MABHONUYINI PICK AND DROP TO JOZINI PICK AND DROP, NKONKONI TURN LEFT INTO N2 AND TURN LEFT TO MKUZE TAXI RANK RETURNING BACK USING THE SAME ROUTE WITH PASSENGERS. THIS IS THE NEW ROUTE, THE DISTANCE FROM BHAMBANANI IS ABOUT THIRTY FIVE KILOMETERS TO MANYISENI. MASIBAMBISANE HAS GOT THE ROUTE TO MANYISE BUT THEY ARE STARTING AT MKUZE TAXI RANK. THERE IS A NEED FOR THIS ROUTE BECAUSE BOTH ASSOCIATIONS HAVE GOT DIFFERENT STARTING POINT
12.3	FROM BHAMBANANA TAXI RANK TURN LEFT INTO P522/1 STRAIGHT AT MABHANUYINI PICK AND DROP, MSIYANE PICK AND DROP TURN RIGHT UP TO JOZINI TAXI RANK AND RETURN BACK USING THE SAME ROUTE WITH PASSENGERS. THIS IS ALSO A NEW ROUTE AND IT IS A LOCAL ROUTE. THERE IS A NEED FOR A SEVICE OF THE COMMUNITY OF INGWAVUMA.
12.4	FROM BHAMBANANA TAXI RANK TURN RIGHT INTO P522/1, TURN LEFT P443 STRAIGHT PASS INGWAVUMA BRIDGE NTAMBAYENGWE, PASS QHATHA PICK AND DROP UP TO INGWAVUMA TAXI RANK.
12.5	FROM BHAMBANANA TAXI RANK TURN RIGHT INTO P522/1, TURN RIGHT INTO P522/2 PASS MAKWAKWA PICK AND DROP TURN LEFT INTO P435 MAKHASINI PICK AND DROP STRAIGHT UP TO NDUMO TAXI RANK
12.6	FROM BHAMBANANA TAXI RANK TURN RIGHT INTO P522/1, TURN RIGHT INTO P522/2 PASS MAKWAKWA PICK AND DROP, PASS SKHEMELELE PICK AND DROP, PASS PHELANDABA PICK AND DROP, EZAMGOMENI ROAD PASS CIRCLE JOIN R22 STRAIGHT UP TO KWANGWANASE TAXI RANK AND RETURN BACK WITH PASSENGERS USING THE SAME ROUTE.
12.7	FROM BHAMBANANA TAXI RANK TURN RIGHT INTO P522/1, TURN LEFT INTO P443 PICK AND DROP TURN LEFT INTO D1837 PICK AND DROP PROCEED STRAIGHT TO GWALIWENI TAXI RANK AND RETURN BACK USING THE SAME ROUTE.
12.8	FROM BHAMBANANA TAXI RANK TURN RIGHT INTO P522/1, TURN LEFT INTO P443 PASS BRIDGE PICK AND DROP TURN RIGHT INTO D1840 NONJINJIKAZI PICK AND DROP PASS MBANDLENI PICK AND DROP, MANYISENI D1842 TURN RIGHT INTO D1884 PROCEED TO EKHLEHLIENI DROP OFF AND PICK UP AND RETURN BACK WITH PASSENGERS USING THE SAME ROUTE.
12.9	FROM BHAMBANANA TAXI RANK TURN LEFT INTO P522/1 PASS JOZINI, TURN LEFT INTO P449 UP TO JOZINI MALL TAXI RANK AND RETURN BACK USING THE SAME ROUTE WITH PASSENGERS PICK AND DROP.
12.10	FROM BHAMBANANA TAXI RANK TURN RIGHT INTO P522/1, TURN LEFT INTO P443 PASS INGWAVUMA BRIDGE, TURN LEFT INTO D850 NYAMANE PICK AND DROP PASS NYAMANE, PASS THEMBELIHLE PICK AND DROP PROCEED STRAIGHT UP TO MSIYANE TAXI RANK AND RETURN BACK WITH PASSENGER USING THE SAME ROUTE.
12.11	FROM BHAMBANANA TAXI RANK TURN LEFT INTO D2038 PROCEED STRAIGHT UP TO SHUKELA TAXI RANK PICK AND DROP AND RETURN BACK USING THE SAME ROUTE WITH PASSENGERS. FROM BHAMBANANA TAXI RANK TURN LEFT INTO P522/ THEN TURN LEFT INTO D2037 PICK AND DROP TURN RIGHT INTO D1836 PASS KWAMBUZI PICK AND DROP, PASS MZIYENI STRAIGHT UP TO SHEMULA TAXI RANK AND RETURN WITH PASSENGERS USING THE SAME ROUTE



## transport

Department:  
Transport  
Province of KwaZulu-Natal

## GAZETTE

LGKZNG05-2017-  
MAY

REGION: ALL

1) <b>Application Number:</b> APP0050686	2) <b>Gazette Number:</b> LGKZNG05-2017-MAY
3) <b>Applicant:</b> NA SANGWENI <b>ID NO.</b> 6209275419084 <b>Association:</b> INGWAVUMA TAXI ASSOCIATION	4) <b>Applicant Address:</b> PO BOX 376 INGWAVUMA  3968
5) <b>Existing Licence Holder:</b> NOT APPLICABLE <b>ID NO.</b> NOT APPLICABLE	6) <b>Existing Licence Holder Address:</b> NOT APPLICABLE
7) <b>Type of application:</b> ADD AUTHORISATIONS/ROUTES	8) <b>Operating Licence Number:</b> LGKZN0603000283
9) <b>Vehicle Type:</b> MINIBUS	10) 1 X 15 (SEATED) + 0 (STANDING)
11) <b>Region:</b> UMKHANYAKUDE	
12.1	FROM BHAMBANANA TAXI RANK TO MKUZE TURN LEFT INTO P522/1 MABHONUYINI PICK AND DROP TO JOZINI PICK AND DROP, NKONKONI TURN LEFT INTO N2 AND TURNS LEFT TO MKUZE TAXI RANK RETURNING BACK USING THE SAME ROUTE WITH PASSENGERS
12.2	FROM BHAMBANANA TAXI RANK TO MKUZE TURN LEFT INTO P522/1 MABHONUYINI PICK AND DROP TO JOZINI PICK AND DROP, NKONKONI TURN LEFT INTO N2 AND TURN LEFT TO MKUZE TAXI RANK RETURNING BACK USING THE SAME ROUTE WITH PASSENGERS. THIS IS THE NEW ROUTE, THE DISTANCE FROM BHAMBANANI IS ABOUT THIRTY FIVE KILOMETERS TO MANYISENI. MASIBAMBISANE HAS GOT THE ROUTE TO MANYISE BUT THEY ARE STARTING AT MKUZE TAXI RANK. THERE IS A NEED FOR THIS ROUTE BECAUSE BOTH ASSOCIATIONS HAVE GOT DIFFERENT STARTING POINT
12.3	FROM BHAMBANANA TAXI RANK TURN LEFT INTO P522/1 STRAIGHT AT MABHANUYINI PICK AND DROP, MSIYANE PICK AND DROP TURN RIGHT UP TO JOZINI TAXI RANK AND RETURN BACK USING THE SAME ROUTE WITH PASSENGERS. THIS IS ALSO A NEW ROUTE AND IT IS A LOCAL ROUTE. THERE IS A NEED FOR A SEVICE OF THE COMMUNITY OF INGWAVUMA.
12.4	FROM BHAMBANANA TAXI RANK TURN RIGHT INTO P522/1, TURN LEFT P443 STRAIGHT PASS INGWAVUMA BRIDGE NTAMBAYENGWE, PASS QHATHA PICK AND DROP UP TO INGWAVUMA TAXI RANK.
12.5	FROM BHAMBANANA TAXI RANK TURN RIGHT INTO P522/1, TURN RIGHT INTO P522/2 PASS MAKWAKWA PICK AND DROP TURN LEFT INTO P435 MAKHASINI PICK AND DROP STRAIGHT UP TO NDUMO TAXI RANK
12.6	FROM BHAMBANANA TAXI RANK TURN RIGHT INTO P522/1, TURN RIGHT INTO P522/2 PASS MAKWAKWA PICK AND DROP, PASS SKHEMELELE PICK AND DROP, PASS PHELANDABA PICK AND DROP, EZAMGOMENI ROAD PASS CIRCLE JOIN R22 STRAIGHT UP TO KWANGWANASE TAXI RANK AND RETURN BACK WITH PASSENGERS USING THE SAME ROUTE.
12.7	FROM BHAMBANANA TAXI RANK TURN RIGHT INTO P522/1, TURN LEFT INTO P443 PICK AND DROP TURN LEFT INTO D1837 PICK AND DROP PROCEED STRAIGHT TO GWALIWENI TAXI RANK AND RETURN BACK USING THE SAME ROUTE.
12.8	FROM BHAMBANANA TAXI RANK TURN RIGHT INTO P522/1, TURN LEFT INTO P443 PASS BRIDGE PICK AND DROP TURN RIGHT INTO D1840 NONJINIKAZI PICK AND DROP PASS MBANDLENI PICK AND DROP, MANYISENI D1842 TURN RIGHT INTO D1884 PROCEED TO EKHLEHLENI DROP OFF AND PICK UP AND RETURN BACK WITH PASSENGERS USING THE SAME ROUTE.
12.9	FROM BHAMBANANA TAXI RANK TURN LEFT INTO P522/1 PASS JOZINI, TURN LEFT INTO P449 UP TO JOZINI MALL TAXI RANK AND RETURN BACK USING THE SAME ROUTE WITH PASSENGERS PICK AND DROP.
12.10	FROM BHAMBANANA TAXI RANK TURN RIGHT INTO P522/1, TURN LEFT INTO P443 PASS INGWAVUMA BRIDGE, TURN LEFT INTO D850 NYAMANE PICK AND DROP PASS NYAMANE, PASS THEMBELIHLE PICK AND DROP PROCEED STRAIGHT UP TO MSIYANE TAXI RANK AND RETURN BACK WITH PASSENGER USING THE SAME ROUTE.
12.11	FROM BHAMBANANA TAXI RANK TURN LEFT INTO D2038 PROCEED STRAIGHT UP TO SHUKELA TAXI RANK PICK AND DROP AND RETURN BACK USING THE SAME ROUTE WITH PASSENGERS. FROM BHAMBANANA TAXI RANK TURN LEFT INTO P522/ THEN TURN LEFT INTO D2037 PICK AND DROP TURN RIGHT INTO D1836 PASS KWAMBUZI PICK AND DROP, PASS MZIYENI STRAIGHT UP TO SHEMULA TAXI RANK AND RETURN WITH PASSENGERS USING THE SAME ROUTE





## transport

Department:  
Transport  
Province of KwaZulu-Natal

## GAZETTE

LGKZNG05-2017-  
MAY

REGION: ALL

1) <b>Application Number:</b> APP0050687	2) <b>Gazette Number:</b> LGKZNG05-2017-MAY
3) <b>Applicant:</b> BJ NTSHEMBENI <b>ID NO.</b> 6612225688080 <b>Association:</b> INGWAVUMA TAXI ASSOCIATION	4) <b>Applicant Address:</b> PO BOX 376 INGWAVUMA 3968
5) <b>Existing Licence Holder:</b> NOT APPLICABLE <b>ID NO.</b> NOT APPLICABLE	6) <b>Existing Licence Holder Address:</b> NOT APPLICABLE
7) <b>Type of application:</b> ADD AUTHORISATIONS/ROUTES	8) <b>Operating Licence Number:</b> LKNKZN0121198
9) <b>Vehicle Type:</b> NOT AVAILABLE	10) 1 X 14 (SEATED) + 0 (STANDING)
11) <b>Region:</b> UMKHANYAKUDE	
12.1	FROM BHAMBANANA TAXI RANK TO MKUZE TURN LEFT INTO P522/1 MABHONUYINI PICK AND DROP TO JOZINI PICK AND DROP, NKONKONI TURN LEFT INTO N2 AND TURNS LEFT TO MKUZE TAXI RANK RETURNING BACK USING THE SAME ROUTE WITH PASSENGERS
12.2	FROM BHAMBANANA TAXI RANK TO MKUZE TURN LEFT INTO P522/1 MABHONUYINI PICK AND DROP TO JOZINI PICK AND DROP, NKONKONI TURN LEFT INTO N2 AND TURN LEFT TO MKUZE TAXI RANK RETURNING BACK USING THE SAME ROUTE WITH PASSENGERS. THIS IS THE NEW ROUTE, THE DISTANCE FROM BHAMBANANI IS ABOUT THIRTY FIVE KILOMETERS TO MANYISENI. MASIBAMBISANE HAS GOT THE ROUTE TO MANYISE BUT THEY ARE STARTING AT MKUZE TAXI RANK. THERE IS A NEED FOR THIS ROUTE BECAUSE BOTH ASSOCIATIONS HAVE GOT DIFFERENT STARTING POINT
12.3	FROM BHAMBANANA TAXI RANK TURN LEFT INTO P522/1 STRAIGHT AT MABHANUYINI PICK AND DROP, MSIYANE PICK AND DROP TURN RIGHT UP TO JOZINI TAXI RANK AND RETURN BACK USING THE SAME ROUTE WITH PASSENGERS. THIS IS ALSO A NEW ROUTE AND IT IS A LOCAL ROUTE. THERE IS A NEED FOR A SEVICE OF THE COMMUNITY OF INGWAVUMA.
12.4	FROM BHAMBANANA TAXI RANK TURN RIGHT INTO P522/1, TURN LEFT P443 STRAIGHT PASS INGWAVUMA BRIDGE NTAMBAYENGWE, PASS QHATHA PICK AND DROP UP TO INGWAVUMA TAXI RANK.
12.5	FROM BHAMBANANA TAXI RANK TURN RIGHT INTO P522/1, TURN RIGHT INTO P522/2 PASS MAKWAKWA PICK AND DROP TURN LEFT INTO P435 MAKHASINI PICK AND DROP STRAIGHT UP TO NDUMO TAXI RANK
12.6	FROM BHAMBANANA TAXI RANK TURN RIGHT INTO P522/1, TURN RIGHT INTO P522/2 PASS MAKWAKWA PICK AND DROP, PASS SKHEMELELE PICK AND DROP, PASS PHELANDABA PICK AND DROP, EZAMGOMENI ROAD PASS CIRCLE JOIN R22 STRAIGHT UP TO KWANGWANASE TAXI RANK AND RETURN BACK WITH PASSENGERS USING THE SAME ROUTE.
12.7	FROM BHAMBANANA TAXI RANK TURN RIGHT INTO P522/1, TURN LEFT INTO P443 PICK AND DROP TURN LEFT INTO D1837 PICK AND DROP PROCEED STRAIGHT TO GWALIWENI TAXI RANK AND RETURN BACK USING THE SAME ROUTE.
12.8	FROM BHAMBANANA TAXI RANK TURN RIGHT INTO P522/1, TURN LEFT INTO P443 PASS BRIDGE PICK AND DROP TURN RIGHT INTO D1840 NONJINJIKAZI PICK AND DROP PASS MBANDLENI PICK AND DROP, MANYISENI D1842 TURN RIGHT INTO D1884 PROCEED TO EKHLEHLIENI DROP OFF AND PICK UP AND RETURN BACK WITH PASSENGERS USING THE SAME ROUTE.
12.9	FROM BHAMBANANA TAXI RANK TURN LEFT INTO P522/1 PASS JOZINI, TURN LEFT INTO P449 UP TO JOZINI MALL TAXI RANK AND RETURN BACK USING THE SAME ROUTE WITH PASSENGERS PICK AND DROP.
12.10	FROM BHAMBANANA TAXI RANK TURN RIGHT INTO P522/1, TURN LEFT INTO P443 PASS INGWAVUMA BRIDGE, TURN LEFT INTO D850 NYAMANE PICK AND DROP PASS NYAMANE, PASS THEMBELIHLE PICK AND DROP PROCEED STRAIGHT UP TO MSIYANE TAXI RANK AND RETURN BACK WITH PASSENGER USING THE SAME ROUTE.
12.11	FROM BHAMBANANA TAXI RANK TURN LEFT INTO D2038 PROCEED STRAIGHT UP TO SHUKELA TAXI RANK PICK AND DROP AND RETURN BACK USING THE SAME ROUTE WITH PASSENGERS. FROM BHAMBANANA TAXI RANK TURN LEFT INTO P522/ THEN TURN LEFT INTO D2037 PICK AND DROP TURN RIGHT INTO D1836 PASS KWAMBUZI PICK AND DROP, PASS MZIYENI STRAIGHT UP TO SHEMULA TAXI RANK AND RETURN WITH PASSENGERS USING THE SAME ROUTE



## transport

Department:  
Transport  
Province of KwaZulu-Natal

## GAZETTE

LGKZNG05-2017-  
MAY

REGION: ALL

1) <b>Application Number:</b> APP0050688	2) <b>Gazette Number:</b> LGKZNG05-2017-MAY
3) <b>Applicant:</b> NA MPONTSHANE <b>ID NO.</b> 5708025393086 <b>Association:</b> INGWAVUMA TAXI ASSOCIATION	4) <b>Applicant Address:</b> P. O BOX 376 EZIBISINI 3976
5) <b>Existing Licence Holder:</b> NOT APPLICABLE <b>ID NO.</b> NOT APPLICABLE	6) <b>Existing Licence Holder Address:</b> NOT APPLICABLE
7) <b>Type of application:</b> ADD AUTHORISATIONS/ROUTES	8) <b>Operating Licence Number:</b> LGKZN0603000223
9) <b>Vehicle Type:</b> MINIBUS	10) 1 X 15 (SEATED) + 0 (STANDING)
11) <b>Region:</b> UMKHANYAKUDE	
12.1	FROM BHAMBANANA TAXI RANK TO MKUZE TURN LEFT INTO P522/1 MABHONUYINI PICK AND DROP TO JOZINI PICK AND DROP, NKONKONI TURN LEFT INTO N2 AND TURNS LEFT TO MKUZE TAXI RANK RETURNING BACK USING THE SAME ROUTE WITH PASSENGERS
12.2	FROM BHAMBANANA TAXI RANK TO MKUZE TURN LEFT INTO P522/1 MABHONUYINI PICK AND DROP TO JOZINI PICK AND DROP, NKONKONI TURN LEFT INTO N2 AND TURN LEFT TO MKUZE TAXI RANK RETURNING BACK USING THE SAME ROUTE WITH PASSENGERS. THIS IS THE NEW ROUTE, THE DISTANCE FROM BHAMBANANI IS ABOUT THIRTY FIVE KILOMETERS TO MANYISENI. MASIBAMBISANE HAS GOT THE ROUTE TO MANYISE BUT THEY ARE STARTING AT MKUZE TAXI RANK. THERE IS A NEED FOR THIS ROUTE BECAUSE BOTH ASSOCIATIONS HAVE GOT DIFFERENT STARTING POINT
12.3	FROM BHAMBANANA TAXI RANK TURN LEFT INTO P522/1 STRAIGHT AT MABHANUYINI PICK AND DROP, MSIYANE PICK AND DROP TURN RIGHT UP TO JOZINI TAXI RANK AND RETURN BACK USING THE SAME ROUTE WITH PASSENGERS. THIS IS ALSO A NEW ROUTE AND IT IS A LOCAL ROUTE. THERE IS A NEED FOR A SEVICE OF THE COMMUNITY OF INGWAVUMA.
12.4	FROM BHAMBANANA TAXI RANK TURN RIGHT INTO P522/1, TURN LEFT P443 STRAIGHT PASS INGWAVUMA BRIDGE NTAMBAYENGWE, PASS QHATHA PICK AND DROP UP TO INGWAVUMA TAXI RANK.
12.5	FROM BHAMBANANA TAXI RANK TURN RIGHT INTO P522/1, TURN RIGHT INTO P522/2 PASS MAKWAKWA PICK AND DROP TURN LEFT INTO P435 MAKHASINI PICK AND DROP STRAIGHT UP TO NDUMO TAXI RANK
12.6	FROM BHAMBANANA TAXI RANK TURN RIGHT INTO P522/1, TURN RIGHT INTO P522/2 PASS MAKWAKWA PICK AND DROP, PASS SKHEMELELE PICK AND DROP, PASS PHELANDABA PICK AND DROP, EZAMGOMENI ROAD PASS CIRCLE JOIN R22 STRAIGHT UP TO KWANGWANASE TAXI RANK AND RETURN BACK WITH PASSENGERS USING THE SAME ROUTE.
12.7	FROM BHAMBANANA TAXI RANK TURN RIGHT INTO P522/1, TURN LEFT INTO P443 PICK AND DROP TURN LEFT INTO D1837 PICK AND DROP PROCEED STRAIGHT TO GWALIWENI TAXI RANK AND RETURN BACK USING THE SAME ROUTE.
12.8	FROM BHAMBANANA TAXI RANK TURN RIGHT INTO P522/1, TURN LEFT INTO P443 PASS BRIDGE PICK AND DROP TURN RIGHT INTO D1840 NONJINJIKAZI PICK AND DROP PASS MBANDLENI PICK AND DROP, MANYISENI D1842 TURN RIGHT INTO D1884 PROCEED TO EKHLEHLIENI DROP OFF AND PICK UP AND RETURN BACK WITH PASSENGERS USING THE SAME ROUTE.
12.9	FROM BHAMBANANA TAXI RANK TURN LEFT INTO P522/1 PASS JOZINI, TURN LEFT INTO P449 UP TO JOZINI MALL TAXI RANK AND RETURN BACK USING THE SAME ROUTE WITH PASSENGERS PICK AND DROP.
12.10	FROM BHAMBANANA TAXI RANK TURN RIGHT INTO P522/1, TURN LEFT INTO P443 PASS INGWAVUMA BRIDGE, TURN LEFT INTO D850 NYAMANE PICK AND DROP PASS NYAMANE, PASS THEMBELIHLE PICK AND DROP PROCEED STRAIGHT UP TO MSIYANE TAXI RANK AND RETURN BACK WITH PASSENGER USING THE SAME ROUTE.
12.11	FROM BHAMBANANA TAXI RANK TURN LEFT INTO D2038 PROCEED STRAIGHT UP TO SHUKELA TAXI RANK PICK AND DROP AND RETURN BACK USING THE SAME ROUTE WITH PASSENGERS. FROM BHAMBANANA TAXI RANK TURN LEFT INTO P522/ THEN TURN LEFT INTO D2037 PICK AND DROP TURN RIGHT INTO D1836 PASS KWAMBUZI PICK AND DROP, PASS MZIYENI STRAIGHT UP TO SHEMULA TAXI RANK AND RETURN WITH PASSENGERS USING THE SAME ROUTE



## transport

Department:  
Transport  
Province of KwaZulu-Natal

## GAZETTE

LGKZNG05-2017-  
MAY

REGION: ALL

1) <b>Application Number:</b> APP0050689	2) <b>Gazette Number:</b> LGKZNG05-2017-MAY
3) <b>Applicant:</b> NA MPONTSHANE <b>ID NO.</b> 5708025393086 <b>Association:</b> INGWAVUMA TAXI ASSOCIATION	4) <b>Applicant Address:</b> P. O BOX 376 INGWAVUMA 3968
5) <b>Existing Licence Holder:</b> NOT APPLICABLE <b>ID NO.</b> NOT APPLICABLE	6) <b>Existing Licence Holder Address:</b> NOT APPLICABLE
7) <b>Type of application:</b> ADD AUTHORISATIONS/ROUTES	8) <b>Operating Licence Number:</b> LGKZN0603000127
9) <b>Vehicle Type:</b> MINIBUS	10) 1 X 15 (SEATED) + 0 (STANDING)
11) <b>Region:</b> UMKHANYAKUDE	
12.1	FROM BHAMBANANA TAXI RANK TO MKUZE TURN LEFT INTO P522/1 MABHONUYINI PICK AND DROP TO JOZINI PICK AND DROP, NKONKONI TURN LEFT INTO N2 AND TURNS LEFT TO MKUZE TAXI RANK RETURNING BACK USING THE SAME ROUTE WITH PASSENGERS
12.2	FROM BHAMBANANA TAXI RANK TO MKUZE TURN LEFT INTO P522/1 MABHONUYINI PICK AND DROP TO JOZINI PICK AND DROP, NKONKONI TURN LEFT INTO N2 AND TURN LEFT TO MKUZE TAXI RANK RETURNING BACK USING THE SAME ROUTE WITH PASSENGERS. THIS IS THE NEW ROUTE, THE DISTANCE FROM BHAMBANANI IS ABOUT THIRTY FIVE KILOMETERS TO MANYISENI. MASIBAMBISANE HAS GOT THE ROUTE TO MANYISE BUT THEY ARE STARTING AT MKUZE TAXI RANK. THERE IS A NEED FOR THIS ROUTE BECAUSE BOTH ASSOCIATIONS HAVE GOT DIFFERENT STARTING POINT
12.3	FROM BHAMBANANA TAXI RANK TURN LEFT INTO P522/1 STRAIGHT AT MABHANUYINI PICK AND DROP, MSIYANE PICK AND DROP TURN RIGHT UP TO JOZINI TAXI RANK AND RETURN BACK USING THE SAME ROUTE WITH PASSENGERS. THIS IS ALSO A NEW ROUTE AND IT IS A LOCAL ROUTE. THERE IS A NEED FOR A SEVICE OF THE COMMUNITY OF INGWAVUMA.
12.4	FROM BHAMBANANA TAXI RANK TURN RIGHT INTO P522/1, TURN LEFT P443 STRAIGHT PASS INGWAVUMA BRIDGE NTAMBAYENGWE, PASS QHATHA PICK AND DROP UP TO INGWAVUMA TAXI RANK.
12.5	FROM BHAMBANANA TAXI RANK TURN RIGHT INTO P522/1, TURN RIGHT INTO P522/2 PASS MAKWAKWA PICK AND DROP TURN LEFT INTO P435 MAKHASINI PICK AND DROP STRAIGHT UP TO NDUMO TAXI RANK
12.6	FROM BHAMBANANA TAXI RANK TURN RIGHT INTO P522/1, TURN RIGHT INTO P522/2 PASS MAKWAKWA PICK AND DROP, PASS SKHEMELELE PICK AND DROP, PASS PHELANDABA PICK AND DROP, EZAMGOMENI ROAD PASS CIRCLE JOIN R22 STRAIGHT UP TO KWANGWANASE TAXI RANK AND RETURN BACK WITH PASSENGERS USING THE SAME ROUTE.
12.7	FROM BHAMBANANA TAXI RANK TURN RIGHT INTO P522/1, TURN LEFT INTO P443 PICK AND DROP TURN LEFT INTO D1837 PICK AND DROP PROCEED STRAIGHT TO GWALIWENI TAXI RANK AND RETURN BACK USING THE SAME ROUTE.
12.8	FROM BHAMBANANA TAXI RANK TURN RIGHT INTO P522/1, TURN LEFT INTO P443 PASS BRIDGE PICK AND DROP TURN RIGHT INTO D1840 NONJINJIKAZI PICK AND DROP PASS MBANDLENI PICK AND DROP, MANYISENI D1842 TURN RIGHT INTO D1884 PROCEED TO EKHLEHLIENI DROP OFF AND PICK UP AND RETURN BACK WITH PASSENGERS USING THE SAME ROUTE.
12.9	FROM BHAMBANANA TAXI RANK TURN LEFT INTO P522/1 PASS JOZINI, TURN LEFT INTO P449 UP TO JOZINI MALL TAXI RANK AND RETURN BACK USING THE SAME ROUTE WITH PASSENGERS PICK AND DROP.
12.10	FROM BHAMBANANA TAXI RANK TURN RIGHT INTO P522/1, TURN LEFT INTO P443 PASS INGWAVUMA BRIDGE, TURN LEFT INTO D850 NYAMANE PICK AND DROP PASS NYAMANE, PASS THEMBELIHLE PICK AND DROP PROCEED STRAIGHT UP TO MSIYANE TAXI RANK AND RETURN BACK WITH PASSENGER USING THE SAME ROUTE.
12.11	FROM BHAMBANANA TAXI RANK TURN LEFT INTO D2038 PROCEED STRAIGHT UP TO SHUKELA TAXI RANK PICK AND DROP AND RETURN BACK USING THE SAME ROUTE WITH PASSENGERS. FROM BHAMBANANA TAXI RANK TURN LEFT INTO P522/ THEN TURN LEFT INTO D2037 PICK AND DROP TURN RIGHT INTO D1836 PASS KWAMBUZI PICK AND DROP, PASS MZIYENI STRAIGHT UP TO SHEMULA TAXI RANK AND RETURN WITH PASSENGERS USING THE SAME ROUTE



## transport

Department:  
Transport  
Province of KwaZulu-Natal

## GAZETTE

LGKZNG05-2017-  
MAY

REGION: ALL

1) <b>Application Number:</b> APP0081189	2) <b>Gazette Number:</b> LGKZNG05-2017-MAY
3) <b>Applicant:</b> BARLOWORLD SOUTH AFRICA (PTY) LTD <b>ID NO.</b> 1946/021661/07 <b>Association:</b> NOT AVAILABLE	4) <b>Applicant Address:</b> PO BOX 1606 DURBAN 4000
5) <b>Existing Licence Holder:</b> NOT APPLICABLE <b>ID NO.</b> NOT APPLICABLE	6) <b>Existing Licence Holder Address:</b> NOT APPLICABLE
7) <b>Type of application:</b> NEW OPERATING LICENCE	8) <b>Operating Licence Number:</b> NOTAVAILABLE
9) <b>Vehicle Type:</b> MINIBUS	10) 1 X 13 (SEATED) + 0 (STANDING)
11) <b>Region:</b> DURBAN CENTRAL	
12.1	charter service and their personal effects: from king shaka airport to pre-arranged pick up points within the republic of south Africa and return



## transport

Department:  
Transport  
Province of KwaZulu-Natal

## GAZETTE

LGKZNG05-2017-  
MAY

REGION: ALL

1) <b>Application Number:</b> APP0081194	2) <b>Gazette Number:</b> LGKZNG05-2017-MAY
3) <b>Applicant:</b> BARLOWORLD PTY <b>ID NO.</b> 1946/021661/07 <b>Association:</b> NOT AVAILABLE	4) <b>Applicant Address:</b> PO BOX1606 DURBAN 4000
5) <b>Existing Licence Holder:</b> NOT APPLICABLE <b>ID NO.</b> NOT APPLICABLE	6) <b>Existing Licence Holder Address:</b> NOT APPLICABLE
7) <b>Type of application:</b> NEW OPERATING LICENCE	8) <b>Operating Licence Number:</b> NOTAVAILABLE
9) <b>Vehicle Type:</b> MINIBUS	10) 1 X 13 (SEATED) + 0 (STANDING)
11) <b>Region:</b> DURBAN CENTRAL	
12.1	CHARTER SERVICE AND THEIR PERSONAL EFFECTS FROM KING SHAKA AIRPORT TO PRE-ARRANGED PICK UP POINTS WITHIN THE REPUBLIC OF SOUTH AFRICA AND RETURN



## transport

Department:  
Transport  
Province of KwaZulu-Natal

## GAZETTE

LGKZNG05-2017-  
MAY

REGION: ALL

1) <b>Application Number:</b> APP0082206	2) <b>Gazette Number:</b> LGKZNG05-2017-MAY
3) <b>Applicant:</b> MM CELE <b>ID NO.</b> 5705145791082 <b>Association:</b> ZAMOKUHLA TAXI ASSOCIATION (PORT SHEPS)	4) <b>Applicant Address:</b> BOX 160 SHELLY BEACH 4265
5) <b>Existing Licence Holder:</b> NOT APPLICABLE <b>ID NO.</b> NOT APPLICABLE	6) <b>Existing Licence Holder Address:</b> NOT APPLICABLE
7) <b>Type of application:</b> ADD AUTHORISATIONS/ROUTES	8) <b>Operating Licence Number:</b> LGKZN1003000091
9) <b>Vehicle Type:</b> MINIBUS	10) 1 X 15 (SEATED) + 0 (STANDING)
11) <b>Region:</b> UGU-OGWINI	
12.1	4. PORT SHEPSTONE TO JOHANNESBURG.  PORT SHEPSTONE TAXI RANK TO RYDER STREET JOINING R102 TO HIBBERDENE TURN WINKELSPRUIT TO UMBUMBULU TO PIETERMARITZBURG TO N3 WEST JOHANNESBURG, INTO AND ALONG HARROW ROAD, ANDERSON STREET TO WANDERERS STREET TAXI RANK JOHANNESBURG AND RETURN.
12.2	from approved taxi rank in port shepstone along ryder street turn right into denis shepstone street turn left into conner street and right into bazley street turn right into n2 proceed and turn left into r620, proceed and turn right into r39 drop off and pick up at south coast mall at shelly beach return along r39 and turn right into r620 proceed drop off passengers at shelly beach, uvongo, manaba, nkongweni proceed straight along r620 proceed and turn left into approved taxi rank in margate and off load. inbound route from approved taxi rank margate turn right into r620 proceed along and drop off at manaba, uvongo, shelly beach and turn left into r39 drop off and pick up at south coast mall, return along r39 and left into r620 proceed and drop off and pick up at villa moya proceed and drop off at sayidi fet college proceed and drop off proceed turn right into n2 turn left into bazley street, drop off at port shepstone district hospital proceed and drop off at port shepstone library, turn right into conner street and left into wooly street left into denis shepstone street and turn into ryder street proceed into approved taxi rank in port shepstone.
12.3	FROM APPROVED TAXI RANK PORT SHEPSTONE INTO RYDER STREET, TURN RIGHT INTO NELSON MANDELA DRIVE, PROCEED TURN RIGHT INTO N2 AND PROCEED ALONG NO PICKING UP PASSENGERS, TURN RIGHT INTO R56, PROCEED AND DROP OFF AT MBIZWENI HOSPITAL, DROP OFF AT RIETFLEGH, PROCEED TO APPROVED TAXI RANK UMZIMKHULU AND LOAD OFF. FROM APPROVED TAXI RANK UMZIMKHULU TURN INTO R56 PROCEED ALONG R56 TURN. LEFT INTO N2 PROCEED PASS HARDING PROCEED DROP OFF AT IZINGOLWENI, MURCHISON, BHOBHOYI, MARBURG, PROCEED AND TURN LEFT INTO NELSON MANDELA DRIVE TURN LEFT INTO RYDER STREET AND INTO APPROVED TAXI RANK PORT SHEPSTONE NO PICKING UP OF PASSENGERS ON THE ROUTE TO PORT SHEPSTONE.
12.4	OUTBOUND ROUTE: FROM APPROVED TAXI RANK PORT SHEPSTONE ALONG RYDER STREET, TURN RIGHT INTO NELSON MANDELA DRIVE, PROCEED TURN LEFT INTO QUALITY STREET, PROCEED TURN RIGHT INTO OSCAR NERO STREET AND TURN LEFT N2, PROCEED ALONG R61 NO PICK UP ON THE ROAD, DROP OFF AT BHUKUZINI PROCEED AND DROP OFF AT NHLEZI, FLAGSTAFF, PLANGWENI, NKONZO, MAGWAMBU, PHAMATHOU, THANDATHO, SAINT ELIZABETH HOSPITAL PROCEED TURN LEFT INTO APPROVED TAXI RANK LUSIKISIKI. INBOUND ROUTE: FROM APPROVED TAXI RANK LUSIKISIKI TURN LEFT INTO R61 NO PICK UP ON THE ROAD, PROCEED ALONG R61 NO PICK UP AT FLAGSTAFF, BIZANA PROCEED AND DROP OFF AT REDOUBT, LUKHOLO, PELEPELE, SEAVIEW, PORT EDWARD, TONGASI, SOUTHBROOM TURN RIGHT INTO ALFODAVE TURN LEFT INTO R620, DROP OFF AT MARGATE DROP OFF AT SHELLY BEACH TURN LEFT INTO R103 IZOTSHA ROAD TURN RIGHT INTO R61 PROCEED AND TURN LEFT INTO N2 PROCEED, TURN RIGHT INTO OSCAR NERO STREET TURN LEFT INTO QUALITY STREET TURN RIGHT INTO NELSON MANDELA DRIVE, PROCEED AND TURN LEFT INTO RYDER STREET INTO APPROVED TAXI RANK PORT SHEPSTONE AND OFFLOAD.





## transport

Department:  
Transport  
Province of KwaZulu-Natal

## GAZETTE

LGKZNG05-2017-  
MAY

REGION: ALL

12.5	<p><b>OUTBOUND ROUTE:</b> FROM PORT SHEPSTONE TAXI RANK, TURN RIGHT INTO MANDELA DRIVE, PROCEED AND TURN RIGHT INTO N2 PROCEED ALONG INTO IZINGOLWENI, HARDING, OFF LOAD KOKSTAD, OFF LOAD MT ALYIFF, QUMBU, TSOLO, MT FRERE TO UMTATA TO MADERIA STREET IN UMTATA TAXI RANK.</p> <p><b>INBOUND ROUTE:</b> FROM APPROVED TAXI RANK IN UMTATA, TURN LEFT INTO MADERIA STREET, TURN RIGHT INTO N2 PROCEED ALONG N2 OFF LOAD MOUNT FRERE, TSOLO, QUMBU, MT. ALYIFF, KOKSTAD, HARDING, IZINGOLWENI, MURCHISON, BOBOYI AND PROCEED TUM LEFT INTO MANDELA DRIVE, PROCEED AND TUM LEFT INTO RYDER STREET INTO APPROVED TAXI RANK IN PORT SHEPSTONE AND OFF LOAD.</p>
12.6	<p><b>OUTBOUND ROUTE:</b> FROM APPROVED TAXI RANK IN PORT SHEPSTONE ALONG RYDER STREET TUM RIGHT INTO DENIS SHEPSTONE STREET TUM LEFT INTO CONER STREET AND RIGHT INTO BAZLEY STREET TUM RIGHT INTO N2 PROCEED AND TUM LEFT INTO R620, PROCEED AND TURN RIGHT INTO R39 DROP OFF AND PICK UP AT SOUTH COAST MALL AT SHELLY BEACH RETURN ALONG R39 AND TURN RIGHT INTO R620 PROCEED DROP OFF PASSENGERS AT SHELLY BEACH, UVONGO, MANABA, NKONGWENI PROCEED STRAIGHT ALONG R620 PROCEED AND TUM LEFT INTO APPROVED TAXI RANK IN MARGATE AND OFF LOAD</p> <p><b>INBOUND ROUTE:</b> FROM APPROVED TAXI RANK MARGATE TUM RIGHT INTO R620 PROCEED ALONG AND DROP OFF AT MANABA, UVONGO, SHELLY BEACH AND TUM LEFT INTO R39 DROP OFF AND PICK UP AT SOUTH COAST MALL, RETURN ALONG R39 AND LEFT INTO R620 PROCEED AND DROP OFF AND PICK UP AT VILLA MOYA PROCEED AND DROP OFF AT SAYIDI FET COLLEGE PROCEED AND DROP OFF PROCEED TURN RIGHT INTO N2 TURN LEFT INTO BAZLEY STREET, DROP OFF AT PORT SHEPSTONE DISTRICT HOSPITAL PROCEED AND DROP OFF AT PORT SHEPSTONE LIBRARY, TURN RIGHT INTO CONOR STREET AND LEFT INTO WOOLY STREET LEFT INTO DENIS SHEPSTONE STREET AND TURN INTO RYDER STREET PROCEED INTO APPROVED TAXI RANK IN PORT SHEPSTONE.</p>
12.7	<p><b>OUTBOUND ROUTE:</b> FROM APPROVED TAXI RANK PORT SHEPSTONE, PROCEED ALONG RYDER STREET, TURN LEFT INTO DENIS SHEPSTONE STREET AND TURN RIGHT INTO REYNOLDS STREET, PROCEED TURN LEFT INTO CONNER STREET, PROCEED TURN RIGHT INTO AIKEN STREET, JOIN RL02 NORTH PROCEED ALONG RL02, TUM LEFT INTO N2, PROCEED OFF LOAD SCOTTBURG, PROCEED OFF LOAD AT UMKOMAAS, PROCEED OFF LOAD AT AMANZIMTOTI AND PROCEED ALONG N2 AND TURN LEFT INTO M4 OR TUM LEFT INTO JOINER ROAD PROCEED AND OFF LOAD AT ISIPINGO, WEMA, MEGA CITY PROCEED ALONG AND TURN RIGHT INTO HIMALAYA RD AND TURN LEFT JOIN M4 PROCEED ALONG M4 AND TURN LEFT INTO BROOK STREET AND OFF LOAD IN RANK 61A.</p> <p><b>INBOUND ROUTE:</b> FROM APPROVED TAXI RANK 61,{ BROOK STREET PROCEED AND JOIN WEST STREET AND PROCEED TUM RIGHT INTO BROAD STREET AND TURN RIGHT INTO SMITH STREET PROCEED TUM LEFT TO M4 SOUTH PROCEED AND JOIN N2 SOUTH PROCEED ALONG N2 OFF LOAD UMTHWALUME PROCEED TURN LEFT INTO R102 PROCEED OFF LOAD HIBBERDENE, PROCEED ALONG RL02 TUM RIGHT INTO AIKEN STREET LEFT INTO CONNOR STREET AND TUM RIGHT INTO REYNOLDS STREET TURN LEFT INTO DENIS SHEPSTONE TURN RIGHT INTO RYDER STREET PROCEED TO APPROVED TAXI RANK PORT SHEPSTONE. NO PICK-UPS ON THE ROAD BEFORE DESTINATION.</p>
12.8	<p><b>OUTBOUND ROUTE:</b> FROM APPROVED TAXI RANK PORT SHEPSTONE PROCEED ALONG RYDER STREET TURN LEFT INTO DENIS SHEPSTONE STREET PROCEED TURN RIGHT WOOLY STREET PROCEED AND TUM INTO AIKEN STREET PROCEED TURN LEFT INTO R102 PROCEED TURN RIGHT INTO N2 PROCEED AND TURN LEFT INTO R603 PROCEED AND TURN LEFT INTO N3, NO PICK UP ON ROUTE TO PIETERMARITZBURG OFF RAMP AT BHAMBATHA ROAD (OLD GREY TOWN ROAD) TURN INTO CHURCH STREET, TUM RIGHT INTO EAST STREET, TURN LEFT INTO PIETERMARITZ STREET AND TO BOSHOFF STREET TUM RIGHT INTO CHURCH STREET AND RIGHT INTO OTTO STREET, LEFT INTO PIETERMARITZ STREET, LEFT INTO PINE STREET, LEFT INTO CHURCH STREET INTO WEST STREET AND LEFT INTO LANGALIBALELE STREET INTO OLD MARKET ROAD AND TO CHURCH STREET RANK NO3.</p> <p><b>INBOUND ROUTE:</b> FROM CHURCH STREET NO3 INTO OLD MARKET STREET TURN INTO HENRIETTA STREET, TURN RIGHT INTO JABU NDLOVU STREET TURN LEFT INTO CHIEF ALBERT LUTHULI STREET INTO ALAN PATON STREET, PROCEED TO N3 TURN RIGHT INTO R603 AND PROCEED WINKELSPRUIT TUM LEFT INTO N2 ON RAMP PROCEED ON N2 DROP OFF AT SEZELA, LFAFA, UMTHWALUME, TURN LEFT INTO R102 DROP OFF AT HIBBERDENE, MELVILLE, UMTENTWENI AND TUM RIGHT INTO AIKEN STREET AND TUM LEFT INTO CONNOR STREET AND TUM RIGHT INTO REYNOLDS STREET AND TURN LEFT INTO DENIS SHEPSTONE STREET TURN RIGHT INTO RYDER STREET PROCEED TO APPROVED TAXI RANK IN PORT SHEPSTONE AND DROP OFF NO PICKING UP OF PASSENGERS ON THE WAY INTO APPROVED RANK IN PORT SHEPSTONE.</p>



## transport

Department:  
Transport  
Province of KwaZulu-Natal

## GAZETTE

LGKZNG05-2017-  
MAY

REGION: ALL

12.9	<p>OUTBOUND ROUTE: FROM APPROVED TAXI RANK PORT SHEPSTONE INTO RYDER STREET, TURN RIGHT INTO NELSON MANDELA DRIVE, PROCEED TURN LEFT INTO QUALITY STREET AND RIGHT INTO OSCAR NERO STREET, TURN LEFT INTO N2 PROCEED AND TURN RIGHT INTO R61 NO PICKING UP OF PASSENGERS ON THE ROUTE PROCEED ALONG R61 DROP OFF AT SEA VIEW, REDOUBT, PELEPELE PROCEED ALONG R61 AND LEFT INTO APPROVED TAXI RANK IN BIZANA AND OFF LOAD.</p> <p>INBOUND ROUTE: FROM APPROVED TAXI RANK BIZANA, TURN INTO R61 PROCEED ALONG R61, NO PICKING UP PASSENGERS BEFORE REACHING PORT SHEPSTONE TAXI RANK, TURN LEFT INTO N2 PROCEED TURN RIGHT INTO OSCAR NERO STREET AND TURN LEFT INTO QUALITY STREET, PROCEED TURN RIGHT INTO NELSON MANDELA DRIVE AND TURN LEFT INTO RYDER STREET AND INTO APPROVED TAXI RANK PORT SHEPSTONE AND OFF LOAD.</p>
12.10	<p>OUTBOUND ROUTE: FROM APPROVED TAXI RANK PORT SHEPSTONE INTO RYDER STREET, TURN RIGHT INTO NELSON MANDELA DRIVE PROCEED, TURN RIGHT INTO N2 NO PICK UP ON N2, PROCEED AND TURN RIGHT INTO HLOPHE STREET (R56), PROCEED TURN RIGHT INTO APPROVED TAXI RANK KOKSTAD AND OFF LOAD.</p> <p>INBOUND ROUTE: FROM APPROVED TAXI RANK KOKSTAD, TURN LEFT INTO HLOPHE STREET, NO PICK UP ON THE ROAD, TURN LEFT INTO N2, PROCEED DROP OFF AT MURCHISON, BHOBHOYI, MARBURG, TURN LEFT INTO NELSON MANDELA DRIVE, TURN LEFT INTO RYDER STREET AND INTO APPROVED TAXI RANK PORT SHEPSTONE AND OFF LOAD.</p>
12.11	<p>OUTBOUND ROUTE: FROM APPROVED TAXI RANK IN PORT SHEPSTONE, PROCEED ALONG RYDER STREET, TURN LEFT INTO DENIS SHEPSTONE STREET AND TURN RIGHT INTO REYNOLDS STREET, TURN LEFT INTO CONNOR STREET, TURN RIGHT INTO AIKEN STREET, TURN LEFT INTO R102, PROCEED TURN RIGHT INTO N2, PROCEED AND TURN LEFT INTO R603, PROCEED AND TURN RIGHT INTO N3, PROCEED OFF LOAD MONTROSE GARAGE, PROCEED OFF LOAD VOSLORUS, PROCEED INTO HARROW ROAD, ANDERSON STREET TO WANDERERS STREET INTO TAXI RANK IN JOHANNESBURG.</p> <p>INBOUND ROUTE: FROM APPROVED TAXI RANK IN WANDERERS STREET TAXI RANK IN JOHANNESBURG, PROCEED TO N3, PROCEED TO PIETERMARITZBURG ALONG N3 AND TURN RIGHT INTO R603 TO UMBUMBULU TO TURN RIGHT INTO N2, PROCEED ALONG AND TURN LEFT INTO R102, OFF LOAD HIBBERDENE, PROCEED TURN RIGHT INTO AIKEN STREET TURN LEFT INTO CONNOR STREET, RIGHT INTO REYNOLDS STREET, LEFT INTO DENIS SHEPSTONE STREET, RIGHT INTO RYDER STREET, PROCEED TO APPROVED TAXI RANK IN PORT SHEPSTONE AND OFF LOAD.</p>
12.12	<p>OUTBOUND ROUTE: FROM APPROVED RANK IN PORT SHEPSTONE, PROCEED ALONG RYDER STREET, TURN LEFT INTO DENIS SHEPSTONE STREET, PROCEED AND TURN RIGHT INTO WOOLY STREET AND TURN LEFT INTO CONOR STREET AND TURN RIGHT INTO AIKEN STREET, PROCEED TURN LEFT INTO R102, PROCEED TURN RIGHT INTO N2 NORTH, PROCEED AND TURN LEFT ISEZELA ROAD, PROCEED ALONG OFF LOAD EMALANGENI PROCEED STRAIGHT TURN RIGHT INTO APPROVED TAXI RANK AT UMZINTO.</p> <p>INBOUND ROUTE: FROM APPROVED TAXI RANK IN UMZINTO, TURN LEFT INTO UMZINTO MAIN ROAD, PROCEED ALONG INTO SEZELA ROAD, TURN RIGHT INTO N2 SOUTH, PROCEED AND DROP OFF EFAFA, MTHWALUME, HIBBERDENE, PROCEED ALONG R102, TURN RIGHT INTO AIKEN STREET AND TURN LEFT INTO CONOR STREET AND TURN RIGHT INTO WOOLY STREET, AND LEFT INTO DENIS SHEPSTONE STREET AND TURN RIGHT INTO RYDER STREET, STRAIGHT INTO APPROVED TAXI RANK IN PORT SHEPSTONE AND OFF LOAD.</p>





## transport

Department:  
Transport  
Province of KwaZulu-Natal

## GAZETTE

LGKZNG05-2017-  
MAY

REGION: ALL

1) <b>Application Number:</b> APP0082212	2) <b>Gazette Number:</b> LGKZNG05-2017-MAY
3) <b>Applicant:</b> M REDMAN <b>ID NO.</b> 4606040074080 <b>Association:</b> ZAMOKUHLE TAXI ASSOCIATION (PORT SHEPS)	4) <b>Applicant Address:</b> P O BOX 11172 PORT SHEPSTONE KWAZULU-NATAL  4240
5) <b>Existing Licence Holder:</b> NOT APPLICABLE <b>ID NO.</b> NOT APPLICABLE	6) <b>Existing Licence Holder Address:</b> NOT APPLICABLE
7) <b>Type of application:</b> ADD AUTHORISATIONS/ROUTES	8) <b>Operating Licence Number:</b> LGKZN1003000213
9) <b>Vehicle Type:</b> MINIBUS	10) 1 X 15 (SEATED) + 0 (STANDING)
11) <b>Region:</b> UGU-OGWINI	
12.1	FROM APPROVED TAXI RANK PORT SHEPSTONE INTO RYDER STREET, TURN RIGHT INTO NELSON MANDELA DRIVE, PROCEED TURN RIGHT INTO N2 AND PROCEED ALONG NO PICKING UP PASSENGERS, TURN RIGHT INTO R56, PROCEED AND DROP OFF AT MBIZWENI HOSPITAL, DROP OFF AT RIETFLEGH, PROCEED TO APPROVED TAXI RANK UMZIMKHULU AND LOAD OFF. FROM APPROVED TAXI RANK UMZIMKHULU TURN INTO R56 PROCEED ALONG R56 TURN. LEFT INTO N2 PROCEED PASS HARDING PROCEED DROP OFF AT IZINGOLWENI, MURCHISON, BHOBHOYI, MARBURG, PROCEED AND TURN LEFT INTO NELSON MANDELA DRIVE TURN LEFT INTO RYDER STREET AND INTO APPROVED TAXI RANK PORT SHEPSTONE NO PICKING UP OF PASSENGERS ON THE ROUTE TO PORT SHEPSTONE.
12.2	OUTBOUND ROUTE: FROM APPROVED TAXI RANK PORT SHEPSTONE ALONG RYDER STREET, TURN RIGHT INTO NELSON MANDELA DRIVE, PROCEED TURN LEFT INTO QUALITY STREET, PROCEED TURN RIGHT INTO OSCAR NERO STREET AND TURN LEFT N2, PROCEED ALONG R61 NO PICK UP ON THE ROAD, DROP OFF AT BHUKUZINI PROCEED AND DROP OFF AT NHLEZI, FLAGSTAFF, PLANGWENI, NKONZO, MAGWAMBU, PHAMATHOU, THANDATHO, SAINT ELIZABETH HOSPITAL PROCEED TURN LEFT INTO APPROVED TAXI RANK LUSIKISIKI. INBOUND ROUTE: FROM APPROVED TAXI RANK LUSIKISIKI TURN LEFT INTO R61 NO PICK UP ON THE ROAD, PROCEED ALONG R61 NO PICK UP AT FLAGSTAFF, BIZANA PROCEED AND DROP OFF AT REDOUBT, LUKHOLO, PELEPELE, SEAVIEW, PORT EDWARD, TONGASI, SOUTHBROOM TURN RIGHT INTO ALFODAVE TURN LEFT INTO R620, DROP OFF AT MARGATE DROP OFF AT SHELLY BEACH TURN LEFT INTO R103 IZOTSHA ROAD TURN RIGHT INTO R61 PROCEED AND TURN LEFT INTO N2 PROCEED , TURN RIGHT INTO OSCAR NERO STREET TURN LEFT INTO QUALITY STREET TURN RIGHT INTO NELSON MANDELA DRIVE, PROCEED AND TURN LEFT INTO RYDER STREET INTO APPROVED TAXI RANK PORT SHEPSTONE AND OFFLOAD.
12.3	OUTBOUND ROUTE: FROM PORT SHEPSTONE TAXI RANK, TURN RIGHT INTO MANDELA DRIVE, PROCEED AND TURN RIGHT INTO N2 PROCEED ALONG INTO IZINGOLWENI, HARDING, OFF LOAD KOKSTAD, OFF LOAD MT ALYIFF, QUMBU, TSOLO, MT FRERE TO UMTATA TO MADERIA STREET IN UMTATA TAXI RANK. INBOUND ROUTE: FROM APPROVED TAXI RANK IN UMTATA, TURN LEFT INTO MADERIA STREET, TURN RIGHT INTO N2 PROCEED ALONG N2 OFF LOAD MOUNT FRERE, TSOLO, QUMBU, MT. ALYIFF, KOKSTAD, HARDING, IZINGOLWENI, MURCHISON, BOBOYI AND PROCEED TURN LEFT INTO MANDELA DRIVE, PROCEED AND TURN LEFT INTO RYDER STREET INTO APPROVED TAXI RANK IN PORT SHEPSTONE AND OFF LOAD.



## transport

Department:  
Transport  
Province of KwaZulu-Natal

## GAZETTE

LGKZNG05-2017-  
MAY

REGION: ALL

12.4	<p><b>OUTBOUND ROUTE:</b> FROM APPROVED TAXI RANK IN PORT SHEPSTONE ALONG RYDER STREET TURN RIGHT INTO DENIS SHEPSTONE STREET TURN LEFT INTO CONER STREET AND RIGHT INTO BAZLEY STREET TURN RIGHT INTO N2 PROCEED AND TURN LEFT INTO R620, PROCEED AND TURN RIGHT INTO R39 DROP OFF AND PICK UP AT SOUTH COAST MALL AT SHELLY BEACH RETURN ALONG R39 AND TURN RIGHT INTO R620 PROCEED DROP OFF PASSENGERS AT SHELLY BEACH, UVONGO, MANABA, NKONGWENI PROCEED STRAIGHT ALONG R620 PROCEED AND TURN LEFT INTO APPROVED TAXI RANK IN MARGATE AND OFF LOAD</p> <p><b>INBOUND ROUTE:</b> FROM APPROVED TAXI RANK MARGATE TURN RIGHT INTO R620 PROCEED ALONG AND DROP OFF AT MANABA, UVONGO, SHELLY BEACH AND TURN LEFT INTO R39 DROP OFF AND PICK UP AT SOUTH COAST MALL, RETURN ALONG R39 AND LEFT INTO R620 PROCEED AND DROP OFF AND PICK UP AT VILLA MOYA PROCEED AND DROP OFF AT SAYIDI FET COLLEGE PROCEED AND DROP OFF PROCEED TURN RIGHT INTO N2 TURN LEFT INTO BAZLEY STREET, DROP OFF AT PORT SHEPSTONE DISTRICT HOSPITAL PROCEED AND DROP OFF AT PORT SHEPSTONE LIBRARY, TURN RIGHT INTO CONOR STREET AND LEFT INTO WOOLY STREET LEFT INTO DENIS SHEPSTONE STREET AND TURN INTO RYDER STREET PROCEED INTO APPROVED TAXI RANK IN PORT SHEPSTONE.</p>
12.5	<p><b>OUTBOUND ROUTE:</b> FROM APPROVED TAXI RANK PORT SHEPSTONE, PROCEED ALONG RYDER STREET, TURN LEFT INTO DENIS SHEPSTONE STREET AND TURN RIGHT INTO REYNOLDS STREET, PROCEED TURN LEFT INTO CONNER STREET, PROCEED TURN RIGHT INTO AIKEN STREET, JOIN RL02 NORTH PROCEED ALONG RL02, TURN LEFT INTO N2, PROCEED OFF LOAD SCOTTBURG, PROCEED OFF LOAD AT UMKOMAAS, PROCEED OFF LOAD AT AMANZIMTOTI AND PROCEED ALONG N2 AND TURN LEFT INTO M4 OR TURN LEFT INTO JOINER ROAD PROCEED AND OFF LOAD AT ISIPINGO, WEMA, MEGA CITY PROCEED ALONG AND TURN RIGHT INTO HIMALAYA RD AND TURN LEFT JOIN M4 PROCEED ALONG M4 AND TURN LEFT INTO BROOK STREET AND OFF LOAD IN RANK 61A.</p> <p><b>INBOUND ROUTE:</b> FROM APPROVED TAXI RANK 61, { BROOK STREET PROCEED AND JOIN WEST STREET AND PROCEED TURN RIGHT INTO BROAD STREET AND TURN RIGHT INTO SMITH STREET PROCEED TURN LEFT TO M4 SOUTH PROCEED AND JOIN N2 SOUTH PROCEED ALONG N2 OFF LOAD UMTHWALUME PROCEED TURN LEFT INTO R102 PROCEED OFF LOAD HIBBERDENE, PROCEED ALONG RL02 TURN RIGHT INTO AIKEN STREET LEFT INTO CONNOR STREET AND TURN RIGHT INTO REYNOLDS STREET TURN LEFT INTO DENIS SHEPSTONE TURN RIGHT INTO RYDER STREET PROCEED TO APPROVED TAXI RANK PORT SHEPSTONE. NO PICK-UPS ON THE ROAD BEFORE DESTINATION.</p>
12.6	<p><b>OUTBOUND ROUTE:</b> FROM APPROVED TAXI RANK PORT SHEPSTONE PROCEED ALONG RYDER STREET TURN LEFT INTO DENIS SHEPSTONE STREET PROCEED TURN RIGHT WOOLY STREET PROCEED AND TURN INTO AIKEN STREET PROCEED TURN LEFT INTO R102 PROCEED TURN RIGHT INTO N2 PROCEED AND TURN LEFT INTO R603 PROCEED AND TURN LEFT INTO N3, NO PICK UP ON ROUTE TO PIETERMARITZBURG OFF RAMP AT BHAMBATHA ROAD (OLD GREY TOWN ROAD) TURN INTO CHURCH STREET, TURN RIGHT INTO EAST STREET, TURN LEFT INTO PIETERMARITZ STREET AND TO BOSHOFF STREET TURN RIGHT INTO CHURCH STREET AND RIGHT INTO OTTO STREET, LEFT INTO PIETERMARITZ STREET, LEFT INTO PINE STREET, LEFT INTO CHURCH STREET INTO WEST STREET AND LEFT INTO LANGALIBALELE STREET INTO OLD MARKET ROAD AND TO CHURCH STREET RANK NO3.</p> <p><b>INBOUND ROUTE:</b> FROM CHURCH STREET NO3 INTO OLD MARKET STREET TURN INTO HENRIETTA STREET, TURN RIGHT INTO JABU NDLOVU STREET TURN LEFT INTO CHIEF ALBERT LUTHULI STREET INTO ALAN PATON STREET, PROCEED TO N3 TURN RIGHT INTO R603 AND PROCEED WINKELSPRUIT TURN LEFT INTO N2 ON RAMP PROCEED ON N2 DROP OFF AT SEZELA, LFAFA, UMTHWALUME, TURN LEFT INTO R102 DROP OFF AT HIBBERDENE, MELVILLE, UMTENTWENI AND TURN RIGHT INTO AIKEN STREET AND TURN LEFT INTO CONNOR STREET AND TURN RIGHT INTO REYNOLDS STREET AND TURN LEFT INTO DENIS SHEPSTONE STREET TURN RIGHT INTO RYDER STREET PROCEED TO APPROVED TAXI RANK IN PORT SHEPSTONE AND DROP OFF NO PICKING UP OF PASSENGERS ON THE WAY INTO APPROVED RANK IN PORT SHEPSTONE.</p>



## transport

Department:  
Transport  
Province of KwaZulu-Natal

## GAZETTE

LGKZNG05-2017-  
MAY

REGION: ALL

12.7	<p>OUTBOUND ROUTE: FROM APPROVED TAXI RANK PORT SHEPSTONE INTO RYDER STREET, TURN RIGHT INTO NELSON MANDELA DRIVE, PROCEED TURN LEFT INTO QUALITY STREET AND RIGHT INTO OSCAR NERO STREET, TURN LEFT INTO N2 PROCEED AND TURN RIGHT INTO R61 NO PICKING UP OF PASSENGERS ON THE ROUTE PROCEED ALONG R61 DROP OFF AT SEA VIEW, REDOUBT, PELEPELE PROCEED ALONG R61 AND LEFT INTO APPROVED TAXI RANK IN BIZANA AND OFF LOAD.</p> <p>INBOUND ROUTE: FROM APPROVED TAXI RANK BIZANA, TURN INTO R61 PROCEED ALONG R61, NO PICKING UP PASSENGERS BEFORE REACHING PORT SHEPSTONE TAXI RANK, TURN LEFT INTO N2 PROCEED TURN RIGHT INTO OSCAR NERO STREET AND TURN LEFT INTO QUALITY STREET, PROCEED TURN RIGHT INTO NELSON MANDELA DRIVE AND TURN LEFT INTO RYDER STREET AND INTO APPROVED TAXI RANK PORT SHEPSTONE AND OFF LOAD.</p>
12.8	<p>OUTBOUND ROUTE: FROM APPROVED TAXI RANK PORT SHEPSTONE INTO RYDER STREET, TURN RIGHT INTO NELSON MANDELA DRIVE PROCEED, TURN RIGHT INTO N2 NO PICK UP ON N2, PROCEED AND TURN RIGHT INTO HLOPHE STREET (R56), PROCEED TURN RIGHT INTO APPROVED TAXI RANK KOKSTAD AND OFF LOAD.</p> <p>INBOUND ROUTE: FROM APPROVED TAXI RANK KOKSTAD, TURN LEFT INTO HLOPHE STREET, NO PICK UP ON THE ROAD, TURN LEFT INTO N2, PROCEED DROP OFF AT MURCHISON, BHOBHOYI, MARBURG, TURN LEFT INTO NELSON MANDELA DRIVE, TURN LEFT INTO RYDER STREET AND INTO APPROVED TAXI RANK PORT SHEPSTONE AND OFF LOAD.</p>
12.9	<p>OUTBOUND ROUTE: FROM APPROVED TAXI RANK IN PORT SHEPSTONE, PROCEED ALONG RYDER STREET, TURN LEFT INTO DENIS SHEPSTONE STREET AND TURN RIGHT INTO REYNOLDS STREET, TURN LEFT INTO CONNOR STREET, TURN RIGHT INTO AIKEN STREET, TURN LEFT INTO R102, PROCEED TURN RIGHT INTO N2, PROCEED AND TURN LEFT INTO R603, PROCEED AND TURN RIGHT INTO N3, PROCEED OFF LOAD MONTROSE GARAGE, PROCEED OFF LOAD VOSLORUS, PROCEED INTO HARROW ROAD, ANDERSON STREET TO WANDERERS STREET INTO TAXI RANK IN JOHANNESBURG.</p> <p>INBOUND ROUTE: FROM APPROVED TAXI RANK IN WANDERERS STREET TAXI RANK IN JOHANNESBURG, PROCEED TO N3, PROCEED TO PIETERMARITZBURG ALONG N3 AND TURN RIGHT INTO R603 TO UMBUMBULU TO TURN RIGHT INTO N2, PROCEED ALONG AND TURN LEFT INTO R102, OFF LOAD HIBBERDENE, PROCEED TURN RIGHT INTO AIKEN STREET TURN LEFT INTO CONNOR STREET, RIGHT INTO REYNOLDS STREET, LEFT INTO DENIS SHEPSTONE STREET, RIGHT INTO RYDER STREET, PROCEED TO APPROVED TAXI RANK IN PORT SHEPSTONE AND OFF LOAD.</p>
12.10	<p>OUTBOUND ROUTE: FROM APPROVED RANK IN PORT SHEPSTONE, PROCEED ALONG RYDER STREET, TURN LEFT INTO DENIS SHEPSTONE STREET, PROCEED AND TURN RIGHT INTO WOOLY STREET AND TURN LEFT INTO CONOR STREET AND TURN RIGHT INTO AIKEN STREET, PROCEED TURN LEFT INTO R102, PROCEED TURN RIGHT INTO N2 NORTH, PROCEED AND TURN LEFT ISEZELA ROAD, PROCEED ALONG OFF LOAD EMALANGENI PROCEED STRAIGHT TURN RIGHT INTO APPROVED TAXI RANT AT UMZINTO.</p> <p>INBOUND ROUTE: FROM APPROVED TAXI RANK IN UMZINTO, TURN LEFT INTO UMZINTO MAIN ROAD, PROCEED ALONG INTO SEZELA ROAD, TURN RIGHT INTO N2 SOUTH, PROCEED AND DROP OFF EFAFA, MTHWALUME, HIBBERDENE, PROCEED ALONG R102, TURN RIGHT INTO AIKEN STREET AND TURN LEFT INTO CONOR STREET AND TURN RIGHT INTO WOOLY STREET, AND LEFT INTO DENIS SHEPSTONE STREET AND TURN RIGHT INTO RYDER STREET, STRAIGHT INTO APPROVED TAXI RANK IN PORT SHEPSTONE AND OFF LOAD.</p>



## transport

Department:  
Transport  
Province of KwaZulu-Natal

## GAZETTE

LGKZNG05-2017-  
MAY

REGION: ALL

1) <b>Application Number:</b> APP0082214	2) <b>Gazette Number:</b> LGKZNG05-2017-MAY
3) <b>Applicant:</b> MM CELE <b>ID NO.</b> 5705145791082 <b>Association:</b> ZAMOKUHLE TAXI ASSOCIATION (PORT SHEPS)	4) <b>Applicant Address:</b> BOX 160 SHELLY BEACH 4265
5) <b>Existing Licence Holder:</b> NOT APPLICABLE <b>ID NO.</b> NOT APPLICABLE	6) <b>Existing Licence Holder Address:</b> NOT APPLICABLE
7) <b>Type of application:</b> ADD AUTHORISATIONS/ROUTES	8) <b>Operating Licence Number:</b> LGKZN1003000070
9) <b>Vehicle Type:</b> MINIBUS	10) 1 X 15 (SEATED) + 0 (STANDING)
11) <b>Region:</b> UGU-OGWINI	
12.1	FROM APPROVED TAXI RANK PORT SHEPSTONE INTO RYDER STREET, TURN RIGHT INTO NELSON MANDELA DRIVE, PROCEED TURN RIGHT INTO N2 AND PROCEED ALONG NO PICKING UP PASSENGERS, TURN RIGHT INTO R56, PROCEED AND DROP OFF AT MBIZWENI HOSPITAL, DROP OFF AT RIETFLEGH, PROCEED TO APPROVED TAXI RANK UMZIMKHULU AND LOAD OFF. FROM APPROVED TAXI RANK UMZIMKHULU TURN INTO R56 PROCEED ALONG R56 TURN LEFT INTO N2 PROCEED PASS HARDING PROCEED DROP OFF AT IZINGOLWENI, MURCHISON, BHOBHOYI, MARBURG, PROCEED AND TURN LEFT INTO NELSON MANDELA DRIVE TURN LEFT INTO RYDER STREET AND INTO APPROVED TAXI RANK PORT SHEPSTONE NO PICKING UP OF PASSENGERS ON THE ROUTE TO PORT SHEPSTONE.
12.2	OUTBOUND ROUTE: FROM APPROVED TAXI RANK PORT SHEPSTONE ALONG RYDER STREET, TURN RIGHT INTO NELSON MANDELA DRIVE, PROCEED TURN LEFT INTO QUALITY STREET, PROCEED TURN RIGHT INTO OSCAR NERO STREET AND TURN LEFT N2, PROCEED ALONG R61 NO PICK UP ON THE ROAD, DROP OFF AT BHUKUZINI PROCEED AND DROP OFF AT NHLEZI, FLAGSTAFF, PLANGWENI, NKONZO, MAGWAMBU, PHAMATHOU, THANDATHO, SAINT ELIZABETH HOSPITAL PROCEED TURN LEFT INTO APPROVED TAXI RANK LUSIKISIKI. INBOUND ROUTE: FROM APPROVED TAXI RANK LUSIKISIKI TURN LEFT INTO R61 NO PICK UP ON THE ROAD, PROCEED ALONG R61 NO PICK UP AT FLAGSTAFF, BIZANA PROCEED AND DROP OFF AT REDOUBT, LUKHOLO, PELEPELE, SEAVIEW, PORT EDWARD, TONGASI, SOUTHBROOM TURN RIGHT INTO ALFODAVE TURN LEFT INTO R620, DROP OFF AT MARGATE DROP OFF AT SHELLY BEACH TURN LEFT INTO R103 IZOTSHA ROAD TURN RIGHT INTO R61 PROCEED AND TURN LEFT INTO N2 PROCEED, TURN RIGHT INTO OSCAR NERO STREET TURN LEFT INTO QUALITY STREET TURN RIGHT INTO NELSON MANDELA DRIVE, PROCEED AND TURN LEFT INTO RYDER STREET INTO APPROVED TAXI RANK PORT SHEPSTONE AND OFFLOAD.
12.3	OUTBOUND ROUTE: FROM PORT SHEPSTONE TAXI RANK, TURN RIGHT INTO MANDELA DRIVE, PROCEED AND TURN RIGHT INTO N2 PROCEED ALONG INTO IZINGOLWENI, HARDING, OFF LOAD KOKSTAD, OFF LOAD MT ALYIFF, QUMBU, TSOLO, MT FRERE TO UMTATA TO MADERIA STREET IN UMTATA TAXI RANK. INBOUND ROUTE: FROM APPROVED TAXI RANK IN UMTATA, TURN LEFT INTO MADERIA STREET, TURN RIGHT INTO N2 PROCEED ALONG N2 OFF LOAD MOUNT FRERE, TSOLO, QUMBU, MT. ALYIFF, KOKSTAD, HARDING, IZINGOLWENI, MURCHISON, BOBOYI AND PROCEED TURN LEFT INTO MANDELA DRIVE, PROCEED AND TURN LEFT INTO RYDER STREET INTO APPROVED TAXI RANK IN PORT SHEPSTONE AND OFF LOAD.



## transport

Department:  
Transport  
Province of KwaZulu-Natal

## GAZETTE

LGKZNG05-2017-  
MAY

REGION: ALL

12.4	<p><b>OUTBOUND ROUTE:</b> FROM APPROVED TAXI RANK IN PORT SHEPSTONE ALONG RYDER STREET TURN RIGHT INTO DENIS SHEPSTONE STREET TURN LEFT INTO CONER STREET AND RIGHT INTO BAZLEY STREET TURN RIGHT INTO N2 PROCEED AND TURN LEFT INTO R620, PROCEED AND TURN RIGHT INTO R39 DROP OFF AND PICK UP AT SOUTH COAST MALL AT SHELLY BEACH RETURN ALONG R39 AND TURN RIGHT INTO R620 PROCEED DROP OFF PASSENGERS AT SHELLY BEACH, UVONGO, MANABA, NKONGWENI PROCEED STRAIGHT ALONG R620 PROCEED AND TURN LEFT INTO APPROVED TAXI RANK IN MARGATE AND OFF LOAD</p> <p><b>INBOUND ROUTE:</b> FROM APPROVED TAXI RANK MARGATE TURN RIGHT INTO R620 PROCEED ALONG AND DROP OFF AT MANABA, UVONGO, SHELLY BEACH AND TURN LEFT INTO R39 DROP OFF AND PICK UP AT SOUTH COAST MALL, RETURN ALONG R39 AND LEFT INTO R620 PROCEED AND DROP OFF AND PICK UP AT VILLA MOYA PROCEED AND DROP OFF AT SAYIDI FET COLLEGE PROCEED AND DROP OFF PROCEED TURN RIGHT INTO N2 TURN LEFT INTO BAZLEY STREET, DROP OFF AT PORT SHEPSTONE DISTRICT HOSPITAL PROCEED AND DROP OFF AT PORT SHEPSTONE LIBRARY, TURN RIGHT INTO CONOR STREET AND LEFT INTO WOOLY STREET LEFT INTO DENIS SHEPSTONE STREET AND TURN INTO RYDER STREET PROCEED INTO APPROVED TAXI RANK IN PORT SHEPSTONE.</p>
12.5	<p><b>OUTBOUND ROUTE:</b> FROM APPROVED TAXI RANK PORT SHEPSTONE, PROCEED ALONG RYDER STREET, TURN LEFT INTO DENIS SHEPSTONE STREET AND TURN RIGHT INTO REYNOLDS STREET, PROCEED TURN LEFT INTO CONNER STREET, PROCEED TURN RIGHT INTO AIKEN STREET, JOIN RL02 NORTH PROCEED ALONG RL02, TURN LEFT INTO N2, PROCEED OFF LOAD SCOTTBURG, PROCEED OFF LOAD AT UMKOMAAS, PROCEED OFF LOAD AT AMANZIMTOTI AND PROCEED ALONG N2 AND TURN LEFT INTO M4 OR TURN LEFT INTO JOINER ROAD PROCEED AND OFF LOAD AT ISIPINGO, WEMA, MEGA CITY PROCEED ALONG AND TURN RIGHT INTO HIMALAYA RD AND TURN LEFT JOIN M4 PROCEED ALONG M4 AND TURN LEFT INTO BROOK STREET AND OFF LOAD IN RANK 61A.</p> <p><b>INBOUND ROUTE:</b> FROM APPROVED TAXI RANK 61, { BROOK STREET PROCEED AND JOIN WEST STREET AND PROCEED TURN RIGHT INTO BROAD STREET AND TURN RIGHT INTO SMITH STREET PROCEED TURN LEFT TO M4 SOUTH PROCEED AND JOIN N2 SOUTH PROCEED ALONG N2 OFF LOAD UMTHWALUME PROCEED TURN LEFT INTO R102 PROCEED OFF LOAD HIBBERDENE, PROCEED ALONG RL02 TURN RIGHT INTO AIKEN STREET LEFT INTO CONNOR STREET AND TURN RIGHT INTO REYNOLDS STREET TURN LEFT INTO DENIS SHEPSTONE TURN RIGHT INTO RYDER STREET PROCEED TO APPROVED TAXI RANK PORT SHEPSTONE. NO PICK-UPS ON THE ROAD BEFORE DESTINATION.</p>
12.6	<p><b>OUTBOUND ROUTE:</b> FROM APPROVED TAXI RANK PORT SHEPSTONE PROCEED ALONG RYDER STREET TURN LEFT INTO DENIS SHEPSTONE STREET PROCEED TURN RIGHT WOOLY STREET PROCEED AND TURN INTO AIKEN STREET PROCEED TURN LEFT INTO R102 PROCEED TURN RIGHT INTO N2 PROCEED AND TURN LEFT INTO R603 PROCEED AND TURN LEFT INTO N3, NO PICK UP ON ROUTE TO PIETERMARITZBURG OFF RAMP AT BHAMBATHA ROAD (OLD GREY TOWN ROAD) TURN INTO CHURCH STREET, TURN RIGHT INTO EAST STREET, TURN LEFT INTO PIETERMARITZ STREET AND TO BOSHOFF STREET TURN RIGHT INTO CHURCH STREET AND RIGHT INTO OTTO STREET, LEFT INTO PIETERMARITZ STREET, LEFT INTO PINE STREET, LEFT INTO CHURCH STREET INTO WEST STREET AND LEFT INTO LANGALIBALELE STREET INTO OLD MARKET ROAD AND TO CHURCH STREET RANK NO3.</p> <p><b>INBOUND ROUTE:</b> FROM CHURCH STREET NO3 INTO OLD MARKET STREET TURN INTO HENRIETTA STREET, TURN RIGHT INTO JABU NDLOVU STREET TURN LEFT INTO CHIEF ALBERT LUTHULI STREET INTO ALAN PATON STREET, PROCEED TO N3 TURN RIGHT INTO R603 AND PROCEED WINKELSPRUIT TURN LEFT INTO N2 ON RAMP PROCEED ON N2 DROP OFF AT SEZELA, LFAFA, UMTHWALUME, TURN LEFT INTO R102 DROP OFF AT HIBBERDENE, MELVILLE, UMTENTWENI AND TURN RIGHT INTO AIKEN STREET AND TURN LEFT INTO CONNOR STREET AND TURN RIGHT INTO REYNOLDS STREET AND TURN LEFT INTO DENIS SHEPSTONE STREET TURN RIGHT INTO RYDER STREET PROCEED TO APPROVED TAXI RANK IN PORT SHEPSTONE AND DROP OFF NO PICKING UP OF PASSENGERS ON THE WAY INTO APPROVED RANK IN PORT SHEPSTONE.</p>



## transport

Department:  
Transport  
Province of KwaZulu-Natal

## GAZETTE

LGKZNG05-2017-  
MAY

REGION: ALL

12.7	<p>OUTBOUND ROUTE: FROM APPROVED TAXI RANK PORT SHEPSTONE INTO RYDER STREET, TURN RIGHT INTO NELSON MANDELA DRIVE, PROCEED TURN LEFT INTO QUALITY STREET AND RIGHT INTO OSCAR NERO STREET, TURN LEFT INTO N2 PROCEED AND TURN RIGHT INTO R61 NO PICKING UP OF PASSENGERS ON THE ROUTE PROCEED ALONG R61 DROP OFF AT SEA VIEW, REDOUBT, PELEPELE PROCEED ALONG R61 AND LEFT INTO APPROVED TAXI RANK IN BIZANA AND OFF LOAD.</p> <p>INBOUND ROUTE: FROM APPROVED TAXI RANK BIZANA, TURN INTO R61 PROCEED ALONG R61, NO PICKING UP PASSENGERS BEFORE REACHING PORT SHEPSTONE TAXI RANK, TURN LEFT INTO N2 PROCEED TURN RIGHT INTO OSCAR NERO STREET AND TURN LEFT INTO QUALITY STREET, PROCEED TURN RIGHT INTO NELSON MANDELA DRIVE AND TURN LEFT INTO RYDER STREET AND INTO APPROVED TAXI RANK PORT SHEPSTONE AND OFF LOAD.</p>
12.8	<p>OUTBOUND ROUTE: FROM APPROVED TAXI RANK PORT SHEPSTONE INTO RYDER STREET, TURN RIGHT INTO NELSON MANDELA DRIVE PROCEED, TURN RIGHT INTO N2 NO PICK UP ON N2, PROCEED AND TURN RIGHT INTO HLOPHE STREET (R56), PROCEED TURN RIGHT INTO APPROVED TAXI RANK KOKSTAD AND OFF LOAD.</p> <p>INBOUND ROUTE: FROM APPROVED TAXI RANK KOKSTAD, TURN LEFT INTO HLOPHE STREET, NO PICK UP ON THE ROAD, TURN LEFT INTO N2, PROCEED DROP OFF AT MURCHISON, BHOBHOYI, MARBURG, TURN LEFT INTO NELSON MANDELA DRIVE, TURN LEFT INTO RYDER STREET AND INTO APPROVED TAXI RANK PORT SHEPSTONE AND OFF LOAD.</p>
12.9	<p>OUTBOUND ROUTE: FROM APPROVED TAXI RANK IN PORT SHEPSTONE, PROCEED ALONG RYDER STREET, TURN LEFT INTO DENIS SHEPSTONE STREET AND TURN RIGHT INTO REYNOLDS STREET, TURN LEFT INTO CONNOR STREET, TURN RIGHT INTO AIKEN STREET, TURN LEFT INTO R102, PROCEED TURN RIGHT INTO N2, PROCEED AND TURN LEFT INTO R603, PROCEED AND TURN RIGHT INTO N3, PROCEED OFF LOAD MONTROSE GARAGE, PROCEED OFF LOAD VOSLORUS, PROCEED INTO HARROW ROAD, ANDERSON STREET TO WANDERERS STREET INTO TAXI RANK IN JOHANNESBURG.</p> <p>INBOUND ROUTE: FROM APPROVED TAXI RANK IN WANDERERS STREET TAXI RANK IN JOHANNESBURG, PROCEED TO N3, PROCEED TO PIETERMARITZBURG ALONG N3 AND TURN RIGHT INTO R603 TO UMBUMBULU TO TURN RIGHT INTO N2, PROCEED ALONG AND TURN LEFT INTO R102, OFF LOAD HIBBERDENE, PROCEED TURN RIGHT INTO AIKEN STREET TURN LEFT INTO CONNOR STREET, RIGHT INTO REYNOLDS STREET, LEFT INTO DENIS SHEPSTONE STREET, RIGHT INTO RYDER STREET, PROCEED TO APPROVED TAXI RANK IN PORT SHEPSTONE AND OFF LOAD.</p>
12.10	<p>OUTBOUND ROUTE: FROM APPROVED RANK IN PORT SHEPSTONE, PROCEED ALONG RYDER STREET, TURN LEFT INTO DENIS SHEPSTONE STREET, PROCEED AND TURN RIGHT INTO WOOLY STREET AND TURN LEFT INTO CONOR STREET AND TURN RIGHT INTO AIKEN STREET, PROCEED TURN LEFT INTO R102, PROCEED TURN RIGHT INTO N2 NORTH, PROCEED AND TURN LEFT ISEZELA ROAD, PROCEED ALONG OFF LOAD EMALANGENI PROCEED STRAIGHT TURN RIGHT INTO APPROVED TAXI RANT AT UMZINTO.</p> <p>INBOUND ROUTE: FROM APPROVED TAXI RANK IN UMZINTO, TURN LEFT INTO UMZINTO MAIN ROAD, PROCEED ALONG INTO SEZELA ROAD, TURN RIGHT INTO N2 SOUTH, PROCEED AND DROP OFF EFAFA, MTHWALUME, HIBBERDENE, PROCEED ALONG R102, TURN RIGHT INTO AIKEN STREET AND TURN LEFT INTO CONOR STREET AND TURN RIGHT INTO WOOLY STREET, AND LEFT INTO DENIS SHEPSTONE STREET AND TURN RIGHT INTO RYDER STREET, STRAIGHT INTO APPROVED TAXI RANK IN PORT SHEPSTONE AND OFF LOAD.</p>





## transport

Department:  
Transport  
Province of KwaZulu-Natal

## GAZETTE

LGKZNG05-2017-  
MAY

REGION: ALL

1) <b>Application Number:</b> APP0082217	2) <b>Gazette Number:</b> LGKZNG05-2017-MAY
3) <b>Applicant:</b> MT SKOSANA <b>ID NO.</b> 4307305164084 <b>Association:</b> ZAMOKUHLE TAXI ASSOCIATION (PORT SHEPS)	4) <b>Applicant Address:</b> P.O BOX 2042 PORTSHEPSTONE KWAZULU-NATAL 4249
5) <b>Existing Licence Holder:</b> NOT APPLICABLE <b>ID NO.</b> NOT APPLICABLE	6) <b>Existing Licence Holder Address:</b> NOT APPLICABLE
7) <b>Type of application:</b> ADD AUTHORISATIONS/ROUTES	8) <b>Operating Licence Number:</b> LGKZN1003000028
9) <b>Vehicle Type:</b> MINIBUS	10) 1 X 13 (SEATED) + 0 (STANDING)
11) <b>Region:</b> UGU-OGWINI	
12.1	FROM APPROVED TAXI RANK PORT SHEPSTONE INTO RYDER STREET, TURN RIGHT INTO NELSON MANDELA DRIVE, PROCEED TURN RIGHT INTO N2 AND PROCEED ALONG NO PICKING UP PASSENGERS, TURN RIGHT INTO R56, PROCEED AND DROP OFF AT MBIZWENI HOSPITAL, DROP OFF AT RIETFLEGH, PROCEED TO APPROVED TAXI RANK UMZIMKHULU AND LOAD OFF. FROM APPROVED TAXI RANK UMZIMKHULU TURN INTO R56 PROCEED ALONG R56 TURN. LEFT INTO N2 PROCEED PASS HARDING PROCEED DROP OFF AT IZINGOLWENI, MURCHISON, BHOBHOYI, MARBURG, PROCEED AND TURN LEFT INTO NELSON MANDELA DRIVE TURN LEFT INTO RYDER STREET AND INTO APPROVED TAXI RANK PORT SHEPSTONE NO PICKING UP OF PASSENGERS ON THE ROUTE TO PORT SHEPSTONE.
12.2	OUTBOUND ROUTE: FROM APPROVED TAXI RANK PORT SHEPSTONE ALONG RYDER STREET, TURN RIGHT INTO NELSON MANDELA DRIVE, PROCEED TURN LEFT INTO QUALITY STREET, PROCEED TURN RIGHT INTO OSCAR NERO STREET AND TURN LEFT N2, PROCEED ALONG R61 NO PICK UP ON THE ROAD, DROP OFF AT BHUKUZINI PROCEED AND DROP OFF AT NHLEZI, FLAGSTAFF, PLANGWENI, NCONZO, MAGWAMBU, PHAMATHOU, THANDATHO, SAINT ELIZABETH HOSPITAL PROCEED TURN LEFT INTO APPROVED TAXI RANK LUSIKISIKI. INBOUND ROUTE: FROM APPROVED TAXI RANK LUSIKISIKI TURN LEFT INTO R61 NO PICK UP ON THE ROAD, PROCEED ALONG R61 NO PICK UP AT FLAGSTAFF, BIZANA PROCEED AND DROP OFF AT REDOUBT, LUKHOLO, PELEPELE, SEAVIEW, PORT EDWARD, TONGASI, SOUTHBROOM TURN RIGHT INTO ALFODAVE TURN LEFT INTO R620, DROP OFF AT MARGATE DROP OFF AT SHELLY BEACH TURN LEFT INTO R103 IZOTSHA ROAD TURN RIGHT INTO R61 PROCEED AND TURN LEFT INTO N2 PROCEED, TURN RIGHT INTO OSCAR NERO STREET TURN LEFT INTO QUALITY STREET TURN RIGHT INTO NELSON MANDELA DRIVE, PROCEED AND TURN LEFT INTO RYDER STREET INTO APPROVED TAXI RANK PORT SHEPSTONE AND OFFLOAD.
12.3	OUTBOUND ROUTE: FROM PORT SHEPSTONE TAXI RANK, TURN RIGHT INTO MANDELA DRIVE, PROCEED AND TURN RIGHT INTO N2 PROCEED ALONG INTO IZINGOLWENI, HARDING, OFF LOAD KOKSTAD, OFF LOAD MT ALYIFF, QUMBU, TSOLO, MT FRERE TO UMTATA TO MADERIA STREET IN UMTATA TAXI RANK. INBOUND ROUTE: FROM APPROVED TAXI RANK IN UMTATA, TURN LEFT INTO MADERIA STREET, TURN RIGHT INTO N2 PROCEED ALONG N2 OFF LOAD MOUNT FRERE, TSOLO, QUMBU, MT. ALYIFF, KOKSTAD, HARDING, IZINGOLWENI, MURCHISON, BOBOYI AND PROCEED TURN LEFT INTO MANDELA DRIVE, PROCEED AND TURN LEFT INTO RYDER STREET INTO APPROVED TAXI RANK IN PORT SHEPSTONE AND OFF LOAD.



## transport

Department:  
Transport  
Province of KwaZulu-Natal

## GAZETTE

LGKZNG05-2017-  
MAY

REGION: ALL

12.4	<p><b>OUTBOUND ROUTE:</b> FROM APPROVED TAXI RANK IN PORT SHEPSTONE ALONG RYDER STREET TURN RIGHT INTO DENIS SHEPSTONE STREET TURN LEFT INTO CONER STREET AND RIGHT INTO BAZLEY STREET TURN RIGHT INTO N2 PROCEED AND TURN LEFT INTO R620, PROCEED AND TURN RIGHT INTO R39 DROP OFF AND PICK UP AT SOUTH COAST MALL AT SHELLY BEACH RETURN ALONG R39 AND TURN RIGHT INTO R620 PROCEED DROP OFF PASSENGERS AT SHELLY BEACH, UVONGO, MANABA, NKONGWENI PROCEED STRAIGHT ALONG R620 PROCEED AND TURN LEFT INTO APPROVED TAXI RANK IN MARGATE AND OFF LOAD</p> <p><b>INBOUND ROUTE:</b> FROM APPROVED TAXI RANK MARGATE TURN RIGHT INTO R620 PROCEED ALONG AND DROP OFF AT MANABA, UVONGO, SHELLY BEACH AND TURN LEFT INTO R39 DROP OFF AND PICK UP AT SOUTH COAST MALL, RETURN ALONG R39 AND LEFT INTO R620 PROCEED AND DROP OFF AND PICK UP AT VILLA MOYA PROCEED AND DROP OFF AT SAYIDI FET COLLEGE PROCEED AND DROP OFF PROCEED TURN RIGHT INTO N2 TURN LEFT INTO BAZLEY STREET, DROP OFF AT PORT SHEPSTONE DISTRICT HOSPITAL PROCEED AND DROP OFF AT PORT SHEPSTONE LIBRARY, TURN RIGHT INTO CONOR STREET AND LEFT INTO WOOLY STREET LEFT INTO DENIS SHEPSTONE STREET AND TURN INTO RYDER STREET PROCEED INTO APPROVED TAXI RANK IN PORT SHEPSTONE.</p>
12.5	<p><b>OUTBOUND ROUTE:</b> FROM APPROVED TAXI RANK PORT SHEPSTONE, PROCEED ALONG RYDER STREET, TURN LEFT INTO DENIS SHEPSTONE STREET AND TURN RIGHT INTO REYNOLDS STREET, PROCEED TURN LEFT INTO CONNER STREET, PROCEED TURN RIGHT INTO AIKEN STREET, JOIN RL02 NORTH PROCEED ALONG RL02, TURN LEFT INTO N2, PROCEED OFF LOAD SCOTTBURG, PROCEED OFF LOAD AT UMKOMAAS, PROCEED OFF LOAD AT AMANZIMTOTI AND PROCEED ALONG N2 AND TURN LEFT INTO M4 OR TURN LEFT INTO JOINER ROAD PROCEED AND OFF LOAD AT ISIPINGO, WEMA, MEGA CITY PROCEED ALONG AND TURN RIGHT INTO HIMALAYA RD AND TURN LEFT JOIN M4 PROCEED ALONG M4 AND TURN LEFT INTO BROOK STREET AND OFF LOAD IN RANK 61A.</p> <p><b>INBOUND ROUTE:</b> FROM APPROVED TAXI RANK 61, { BROOK STREET PROCEED AND JOIN WEST STREET AND PROCEED TURN RIGHT INTO BROAD STREET AND TURN RIGHT INTO SMITH STREET PROCEED TURN LEFT TO M4 SOUTH PROCEED AND JOIN N2 SOUTH PROCEED ALONG N2 OFF LOAD UMTHWALUME PROCEED TURN LEFT INTO R102 PROCEED OFF LOAD HIBBERDENE, PROCEED ALONG RL02 TURN RIGHT INTO AIKEN STREET LEFT INTO CONNOR STREET AND TURN RIGHT INTO REYNOLDS STREET TURN LEFT INTO DENIS SHEPSTONE TURN RIGHT INTO RYDER STREET PROCEED TO APPROVED TAXI RANK PORT SHEPSTONE. NO PICK-UPS ON THE ROAD BEFORE DESTINATION.</p>
12.6	<p><b>OUTBOUND ROUTE:</b> FROM APPROVED TAXI RANK PORT SHEPSTONE PROCEED ALONG RYDER STREET TURN LEFT INTO DENIS SHEPSTONE STREET PROCEED TURN RIGHT WOOLY STREET PROCEED AND TURN INTO AIKEN STREET PROCEED TURN LEFT INTO R102 PROCEED TURN RIGHT INTO N2 PROCEED AND TURN LEFT INTO R603 PROCEED AND TURN LEFT INTO N3, NO PICK UP ON ROUTE TO PIETERMARITZBURG OFF RAMP AT BHAMBATHA ROAD (OLD GREY TOWN ROAD) TURN INTO CHURCH STREET, TURN RIGHT INTO EAST STREET, TURN LEFT INTO PIETERMARITZ STREET AND TO BOSHOFF STREET TURN RIGHT INTO CHURCH STREET AND RIGHT INTO OTTO STREET, LEFT INTO PIETERMARITZ STREET, LEFT INTO PINE STREET, LEFT INTO CHURCH STREET INTO WEST STREET AND LEFT INTO LANGALIBALELE STREET INTO OLD MARKET ROAD AND TO CHURCH STREET RANK NO3.</p> <p><b>INBOUND ROUTE:</b> FROM CHURCH STREET NO3 INTO OLD MARKET STREET TURN INTO HENRIETTA STREET, TURN RIGHT INTO JABU NDLOVU STREET TURN LEFT INTO CHIEF ALBERT LUTHULI STREET INTO ALAN PATON STREET, PROCEED TO N3 TURN RIGHT INTO R603 AND PROCEED WINKELSPRUIT TURN LEFT INTO N2 ON RAMP PROCEED ON N2 DROP OFF AT SEZELA, LFAFA, UMTHWALUME, TURN LEFT INTO R102 DROP OFF AT HIBBERDENE, MELVILLE, UMTENTWENI AND TURN RIGHT INTO AIKEN STREET AND TURN LEFT INTO CONNOR STREET AND TURN RIGHT INTO REYNOLDS STREET AND TURN LEFT INTO DENIS SHEPSTONE STREET TURN RIGHT INTO RYDER STREET PROCEED TO APPROVED TAXI RANK IN PORT SHEPSTONE AND DROP OFF NO PICKING UP OF PASSENGERS ON THE WAY INTO APPROVED RANK IN PORT SHEPSTONE.</p>





## transport

Department:  
Transport  
Province of KwaZulu-Natal

## GAZETTE

LGKZNG05-2017-  
MAY

REGION: ALL

12.7	<p>OUTBOUND ROUTE: FROM APPROVED TAXI RANK PORT SHEPSTONE INTO RYDER STREET, TURN RIGHT INTO NELSON MANDELA DRIVE, PROCEED TURN LEFT INTO QUALITY STREET AND RIGHT INTO OSCAR NERO STREET, TURN LEFT INTO N2 PROCEED AND TURN RIGHT INTO R61 NO PICKING UP OF PASSENGERS ON THE ROUTE PROCEED ALONG R61 DROP OFF AT SEA VIEW, REDOUBT, PELEPELE PROCEED ALONG R61 AND LEFT INTO APPROVED TAXI RANK IN BIZANA AND OFF LOAD.</p> <p>INBOUND ROUTE: FROM APPROVED TAXI RANK BIZANA, TURN INTO R61 PROCEED ALONG R61, NO PICKING UP PASSENGERS BEFORE REACHING PORT SHEPSTONE TAXI RANK, TURN LEFT INTO N2 PROCEED TURN RIGHT INTO OSCAR NERO STREET AND TURN LEFT INTO QUALITY STREET, PROCEED TURN RIGHT INTO NELSON MANDELA DRIVE AND TURN LEFT INTO RYDER STREET AND INTO APPROVED TAXI RANK PORT SHEPSTONE AND OFF LOAD.</p>
12.8	<p>OUTBOUND ROUTE: FROM APPROVED TAXI RANK PORT SHEPSTONE INTO RYDER STREET, TURN RIGHT INTO NELSON MANDELA DRIVE PROCEED, TURN RIGHT INTO N2 NO PICK UP ON N2, PROCEED AND TURN RIGHT INTO HLOPHE STREET (R56), PROCEED TURN RIGHT INTO APPROVED TAXI RANK KOKSTAD AND OFF LOAD.</p> <p>INBOUND ROUTE: FROM APPROVED TAXI RANK KOKSTAD, TURN LEFT INTO HLOPHE STREET, NO PICK UP ON THE ROAD, TURN LEFT INTO N2, PROCEED DROP OFF AT MURCHISON, BHOBHOYI, MARBURG, TURN LEFT INTO NELSON MANDELA DRIVE, TURN LEFT INTO RYDER STREET AND INTO APPROVED TAXI RANK PORT SHEPSTONE AND OFF LOAD.</p>



## transport

Department:  
Transport  
Province of KwaZulu-Natal

## GAZETTE

LGKZNG05-2017-  
MAY

REGION: ALL

1) <b>Application Number:</b> APP0082231	2) <b>Gazette Number:</b> LGKZNG05-2017-MAY
3) <b>Applicant:</b> BM NDWALANE <b>ID NO.</b> 4907165229081 <b>Association:</b> ZAMOKUHLE TAXI ASSOCIATION (PORT SHEPS)	4) <b>Applicant Address:</b> P O BOX 43 IZOTSHA KWA-ZULU NATAL 4242
5) <b>Existing Licence Holder:</b> NOT APPLICABLE <b>ID NO.</b> NOT APPLICABLE	6) <b>Existing Licence Holder Address:</b> NOT APPLICABLE
7) <b>Type of application:</b> ADD AUTHORISATIONS/ROUTES	8) <b>Operating Licence Number:</b> LGKZN1003000545
9) <b>Vehicle Type:</b> MINIBUS	10) 1 X 15 (SEATED) + 0 (STANDING)
11) <b>Region:</b> UGU-OGWINI	
12.1	FROM ZAMOKUHLE TAXI RANK TO POINT WITHIN THE PROVINCE OF KZN ONLY. NO PICKING UP OR SETTING DOWN OF PASSENGERS EN ROUTE.
12.2	PORT SHEPSTONE TO MTATA  PORT SHEPSTONE TAXI RANK TO MANDELA DRIVE ALONG N2 IZINGOLWENI- HARDING- KOKSTAD OFF LOAD MT AYLIF, QUMBU, TSOLO, MT FREE TO UMTATA TO MADERIA STREET, AND RETURN TO PORT SHEPSTONE. OFF LOAD PADDOCK, MURCHISON, BOBOYI, MARBURG BATES DIRECT TO PORT SHEPSTONE TAXI RANK.
12.3	from approved taxi rank port shepstone along ryder street, turn right into nelson mandela drive, proceed turn left into quality street, proceed turn right into oscar nero street and turn left n2, proceed along r61, no pick up on the road, drop off at bhukuzini, proceed and drop off at nhlezi, flagstaff, plangweni, nkonzo, magwambu, phamathou, thandatho, saint elizabeth hospital proceed turn left into approved taxi rank lusikisiki. inbound route: from approved taxi rank lusikisiki, turn left into r61, no pick up on the road, proceed along r61, no pick up at flagstaff, Bizana, proceed and drop off at redoubt, lukholo, pelepele, seaview, port edward, tongasi, southbroom, turn right into alfodave, turn left into r620, drop off at margate, drop off at shelly beach, turn left into r103 izotsha road turn right into r61, proceed and turn left into n2, proceed turn right into oscar nero street, turn left into quality street, turn right into nelson mandela drive, proceed and turn left into ryder street into approved taxi rank port shepstone and offload.
12.4	FROM APPROVED TAXI RANK PORT SHEPSTONE INTO RYDER STREET, TURN RIGHT INTO NELSON MANDELA DRIVE, PROCEED TURN LEFT INTO QUALITY STREET AND RIGHT INTO OSCAR NERO STREET, TURN LEFT INTO N2 PROCEED AND TURN RIGHT INTO R61, NO PICKING UP OF PASSENGERS ON THE ROUTE PROCEED ALONG R61 DROP OFF AT SEA VIEW, REDOUBT, PELEPELE PROCEED ALONG R61 AND LEFT INTO APPROVED TAXI RANK IN BIZANA AND OFF LOAD. INBOUND ROUTE: FROM APPROVED TAXI RANK BIZANA TURN INTO R61 PROCEED ALONG R61, NO PICKING UP PASSENGERS BEFORE REACHING PORT SHEPSTONE TAXI RANK, TURN LEFT INTO N2 PROCEED TURN RIGHT INTO OSCAR NERO STREET AND TURN LEFT INTO QUALITY STREET, PROCEED TURN RIGHT INTO NELSON MANDELA DRIVE AND TURN LEFT INTO RYDER STREET AND INTO APPROVED TAXI RANK PORT SHEPSTONE AND OFF LOAD.
12.5	FROM APPROVED TAXI RANK IN PORT SHEPSTONE ALONG RYDER STREET, TURN RIGHT INTO DENIS SHEPSTONE STREET, TURN LEFT INTO CONER STREET AND RIGHT INTO BAZLEY STREET, TURN RIGHT INTO N2 PROCEED AND TURN LEFT INTO R620, PROCEED AND TURN RIGHT INTO R39, DROP OFF AND PICK UP AT SOUTH COAST MALL AT SHELLY BEACH, RETURN ALONG R39 AND TURN RIGHT INTO R620, PROCEED DROP OFF PASSENGERS AT SHELLY BEACH, UVONGO, MANABA, NKONGWENI, PROCEED STRAIGHT ALONG R620, PROCEED AND TURN LEFT INTO APPROVED TAXI RANK IN MARGATE AND OFF LOAD INBOUND ROUTE FROM APPROVED TAXI RANK MARGATE, TURN RIGHT INTO R620, PROCEED ALONG AND DROP OFF AT MANABA, UVONGO, SHELLY BEACH AND TURN LEFT INTO R39, DROP OFF AND PICK UP AT SOUTH COAST MALL, RETURN ALONG R39 AND LEFT INTO R620, PROCEED AND DROP OFF AND PICK UP AT VILLA MOYA, PROCEED AND DROP OFF AT SAYIDI FET COLLEGE, PROCEED AND DROP OFF, PROCEED TURN RIGHT INTO N2, TURN LEFT INTO BAZLEY STREET, DROP OFF AT PORT SHEPSTONE DISTRICT HOSPITAL, PROCEED AND DROP OFF AT PORT SHEPSTONE LIBRARY, TURN RIGHT INTO CONOR STREET AND LEFT INTO WOOLY STREET, LEFT INTO DENIS SHEPSTONE STREET AND TURN INTO RYDER STREET, PROCEED INTO APPROVED TAXI RANK IN PORT SHEPSTONE.



## transport

Department:  
Transport  
Province of KwaZulu-Natal

## GAZETTE

LGKZNG05-2017-  
MAY

REGION: ALL

12.6	<p>FROM APPROVED TAXI RANK PORT SHEPSTONE INTO RYDER STREET, TURN RIGHT INTO NELSON MANDELA DRIVE, PROCEED TURN RIGHT INTO N2 AND PROCEED ALONG NO PICKING UP PASSENGERS, TURN RIGHT INTO R56, PROCEED AND DROP OFF AT MBIZWENI HOSPITAL, DROP OFF AT RIETFLEGH, PROCEED TO APPROVED TAXI RANK UMZIMKHULU AND LOAD OFF.</p> <p>FROM APPROVED TAXI RANK UMZIMKHULU TURN INTO R56 PROCEED ALONG R56 TURN. LEFT INTO N2 PROCEED PASS HARDING PROCEED DROP OFF AT IZINGOLWENI, MURCHISON, BHOBHOYI, MARBURG, PROCEED AND TURN LEFT INTO NELSON MANDELA DRIVE TURN LEFT INTO RYDER STREET AND INTO APPROVED TAXI RANK PORT SHEPSTONE NO PICKING UP OF PASSENGERS ON THE ROUTE TO PORT SHEPSTONE.</p>
12.7	<p>OUTBOUND ROUTE: FROM APPROVED TAXI RANK PORT SHEPSTONE ALONG RYDER STREET, TURN RIGHT INTO NELSON MANDELA DRIVE, PROCEED TURN LEFT INTO QUALITY STREET, PROCEED TURN RIGHT INTO OSCAR NERO STREET AND TURN LEFT N2, PROCEED ALONG R61 NO PICK UP ON THE ROAD, DROP OFF AT BHUKUZINI PROCEED AND DROP OFF AT NHLEZI, FLAGSTAFF, PLANGWENI, NKONZO, MAGWAMBU, PHAMATHOU, THANDATHO, SAINT ELIZABETH HOSPITAL PROCEED TURN LEFT INTO APPROVED TAXI RANK LUSIKISIKI.</p> <p>INBOUND ROUTE: FROM APPROVED TAXI RANK LUSIKISIKI TURN LEFT INTO R61 NO PICK UP ON THE ROAD, PROCEED ALONG R61 NO PICK UP AT FLAGSTAFF, BIZANA PROCEED AND DROP OFF AT REDOUBT, LUKHOLO, PELEPELE, SEAVIEW, PORT EDWARD, TONGASI, SOUTHBROOM TURN RIGHT INTO ALFODAVE TURN LEFT INTO R620, DROP OFF AT MARGATE DROP OFF AT SHELLY BEACH TURN LEFT INTO R103 IZOTSHA ROAD TURN RIGHT INTO R61 PROCEED AND TURN LEFT INTO N2 PROCEED, TURN RIGHT INTO OSCAR NERO STREET TURN LEFT INTO QUALITY STREET TURN RIGHT INTO NELSON MANDELA DRIVE, PROCEED AND TURN LEFT INTO RYDER STREET INTO APPROVED TAXI RANK PORT SHEPSTONE AND OFFLOAD.</p>
12.8	<p>OUTBOUND ROUTE: FROM PORT SHEPSTONE TAXI RANK, TURN RIGHT INTO MANDELA DRIVE, PROCEED AND TURN RIGHT INTO N2 PROCEED ALONG INTO IZINGOLWENI, HARDING, OFF LOAD KOKSTAD, OFF LOAD MT ALYIFF, QUMBU, TSOLO, MT FRERE TO UMTATA TO MADERIA STREET IN UMTATA TAXI RANK.</p> <p>INBOUND ROUTE: FROM APPROVED TAXI RANK IN UMTATA, TURN LEFT INTO MADERIA STREET, TURN RIGHT INTO N2 PROCEED ALONG N2 OFF LOAD MOUNT FRERE, TSOLO, QUMBU, MT. ALYIFF, KOKSTAD, HARDING, IZINGOLWENI, MURCHISON, BOBOYI AND PROCEED TURN LEFT INTO MANDELA DRIVE, PROCEED AND TURN LEFT INTO RYDER STREET INTO APPROVED TAXI RANK IN PORT SHEPSTONE AND OFF LOAD.</p>
12.9	<p>OUTBOUND ROUTE: FROM APPROVED TAXI RANK IN PORT SHEPSTONE ALONG RYDER STREET TURN RIGHT INTO DENIS SHEPSTONE STREET TURN LEFT INTO CONER STREET AND RIGHT INTO BAZLEY STREET TURN RIGHT INTO N2 PROCEED AND TURN LEFT INTO R620, PROCEED AND TURN RIGHT INTO R39 DROP OFF AND PICK UP AT SOUTH COAST MALL AT SHELLY BEACH RETURN ALONG R39 AND TURN RIGHT INTO R620 PROCEED DROP OFF PASSENGERS AT SHELLY BEACH, UVONGO, MANABA, NKONGWENI PROCEED STRAIGHT ALONG R620 PROCEED AND TURN LEFT INTO APPROVED TAXI RANK IN MARGATE AND OFF LOAD</p> <p>INBOUND ROUTE: FROM APPROVED TAXI RANK MARGATE TURN RIGHT INTO R620 PROCEED ALONG AND DROP OFF AT MANABA, UVONGO, SHELLY BEACH AND TURN LEFT INTO R39 DROP OFF AND PICK UP AT SOUTH COAST MALL, RETURN ALONG R39 AND LEFT INTO R620 PROCEED AND DROP OFF AND PICK UP AT VILLA MOYA PROCEED AND DROP OFF AT SAYIDI FET COLLEGE PROCEED AND DROP OFF PROCEED TURN RIGHT INTO N2 TURN LEFT INTO BAZLEY STREET, DROP OFF AT PORT SHEPSTONE DISTRICT HOSPITAL PROCEED AND DROP OFF AT PORT SHEPSTONE LIBRARY, TURN RIGHT INTO CONOR STREET AND LEFT INTO WOOLY STREET LEFT INTO DENIS SHEPSTONE STREET AND TURN INTO RYDER STREET PROCEED INTO APPROVED TAXI RANK IN PORT SHEPSTONE.</p>



## transport

Department:  
Transport  
Province of KwaZulu-Natal

## GAZETTE

LGKZNG05-2017-  
MAY

REGION: ALL

12.10	<p><b>OUTBOUND ROUTE:</b> FROM APPROVED TAXI RANK PORT SHEPSTONE, PROCEED ALONG RYDER STREET, TURN LEFT INTO DENIS SHEPSTONE STREET AND TURN RIGHT INTO REYNOLDS STREET, PROCEED TURN LEFT INTO CONNER STREET, PROCEED TURN RIGHT INTO AIKEN STREET, JOIN RL02 NORTH PROCEED ALONG RL02, TURN LEFT INTO N2, PROCEED OFF LOAD SCOTTBURG, PROCEED OFF LOAD AT UMKOMAAS, PROCEED OFF LOAD AT AMANZIMTOTI AND PROCEED ALONG N2 AND TURN LEFT INTO M4 OR TURN LEFT INTO JOINER ROAD PROCEED AND OFF LOAD AT ISIPINGO, WEMA, MEGA CITY PROCEED ALONG AND TURN RIGHT INTO HIMALAYA RD AND TURN LEFT JOIN M4 PROCEED ALONG M4 AND TURN LEFT INTO BROOK STREET AND OFF LOAD IN RANK 61A.</p> <p><b>INBOUND ROUTE:</b> FROM APPROVED TAXI RANK 61, { BROOK STREET PROCEED AND JOIN WEST STREET AND PROCEED TURN RIGHT INTO BROAD STREET AND TURN RIGHT INTO SMITH STREET PROCEED TURN LEFT TO M4 SOUTH PROCEED AND JOIN N2 SOUTH PROCEED ALONG N2 OFF LOAD UMTHWALUME PROCEED TURN LEFT INTO R102 PROCEED OFF LOAD HIBBERDENE, PROCEED ALONG RL02 TURN RIGHT INTO AIKEN STREET LEFT INTO CONNOR STREET AND TURN RIGHT INTO REYNOLDS STREET TURN LEFT INTO DENIS SHEPSTONE TURN RIGHT INTO RYDER STREET PROCEED TO APPROVED TAXI RANK PORT SHEPSTONE. NO PICK-UPS ON THE ROAD BEFORE DESTINATION.</p>
12.11	<p><b>OUTBOUND ROUTE:</b> FROM APPROVED TAXI RANK PORT SHEPSTONE PROCEED ALONG RYDER STREET TURN LEFT INTO DENIS SHEPSTONE STREET PROCEED TURN RIGHT WOOLY STREET PROCEED AND TURN INTO AIKEN STREET PROCEED TURN LEFT INTO R102 PROCEED TURN RIGHT INTO N2 PROCEED AND TURN LEFT INTO R603 PROCEED AND TURN LEFT INTO N3, NO PICK UP ON ROUTE TO PIETERMARITZBURG OFF RAMP AT BHAMBATHA ROAD (OLD GREY TOWN ROAD) TURN INTO CHURCH STREET, TURN RIGHT INTO EAST STREET, TURN LEFT INTO PIETERMARITZ STREET AND TO BOSHOFF STREET TURN RIGHT INTO CHURCH STREET AND RIGHT INTO OTTO STREET, LEFT INTO PIETERMARITZ STREET, LEFT INTO PINE STREET, LEFT INTO CHURCH STREET INTO WEST STREET AND LEFT INTO LANGALIBALELE STREET INTO OLD MARKET ROAD AND TO CHURCH STREET RANK NO3.</p> <p><b>INBOUND ROUTE:</b> FROM CHURCH STREET NO3 INTO OLD MARKET STREET TURN INTO HENRIETTA STREET, TURN RIGHT INTO JABU NDLOVU STREET TURN LEFT INTO CHIEF ALBERT LUTHULI STREET INTO ALAN PATON STREET, PROCEED TO N3 TURN RIGHT INTO R603 AND PROCEED WINKELSPRUIT TURN LEFT INTO N2 ON RAMP PROCEED ON N2 DROP OFF AT SEZELA, LFAFA, UMTHWALUME, TURN LEFT INTO R102 DROP OFF AT HIBBERDENE, MELVILLE, UMTENTWENI AND TURN RIGHT INTO AIKEN STREET AND TURN LEFT INTO CONNOR STREET AND TURN RIGHT INTO REYNOLDS STREET AND TURN LEFT INTO DENIS SHEPSTONE STREET TURN RIGHT INTO RYDER STREET PROCEED TO APPROVED TAXI RANK IN PORT SHEPSTONE AND DROP OFF NO PICKING UP OF PASSENGERS ON THE WAY INTO APPROVED RANK IN PORT SHEPSTONE.</p>
12.12	<p><b>OUTBOUND ROUTE:</b> FROM APPROVED TAXI RANK PORT SHEPSTONE INTO RYDER STREET, TURN RIGHT INTO NELSON MANDELA DRIVE, PROCEED TURN LEFT INTO QUALITY STREET AND RIGHT INTO OSCAR NERO STREET, TURN LEFT INTO N2 PROCEED AND TURN RIGHT INTO R61 NO PICKING UP OF PASSENGERS ON THE ROUTE PROCEED ALONG R61 DROP OFF AT SEA VIEW, REDOUBT, PELEPELE PROCEED ALONG R61 AND LEFT INTO APPROVED TAXI RANK IN BIZANA AND OFF LOAD.</p> <p><b>INBOUND ROUTE:</b> FROM APPROVED TAXI RANK BIZANA, TURN INTO R61 PROCEED ALONG R61, NO PICKING UP PASSENGERS BEFORE REACHING PORT SHEPSTONE TAXI RANK, TURN LEFT INTO N2 PROCEED TURN RIGHT INTO OSCAR NERO STREET AND TURN LEFT INTO QUALITY STREET, PROCEED TURN RIGHT INTO NELSON MANDELA DRIVE AND TURN LEFT INTO RYDER STREET AND INTO APPROVED TAXI RANK PORT SHEPSTONE AND OFF LOAD.</p>
12.13	<p><b>OUTBOUND ROUTE:</b> FROM APPROVED TAXI RANK PORT SHEPSTONE INTO RYDER STREET, TURN RIGHT INTO NELSON MANDELA DRIVE PROCEED, TURN RIGHT INTO N2 NO PICK UP ON N2, PROCEED AND TURN RIGHT INTO HLOPHE STREET (R56), PROCEED TURN RIGHT INTO APPROVED TAXI RANK KOKSTAD AND OFF LOAD.</p> <p><b>INBOUND ROUTE:</b> FROM APPROVED TAXI RANK KOKSTAD, TURN LEFT INTO HLOPHE STREET, NO PICK UP ON THE ROAD, TURN LEFT INTO N2, PROCEED DROP OFF AT MURCHISON, BHOBHOYI, MARBURG, TURN LEFT INTO NELSON MANDELA DRIVE, TURN LEFT INTO RYDER STREET AND INTO APPROVED TAXI RANK PORT SHEPSTONE AND OFF LOAD.</p>



## transport

Department:  
Transport  
Province of KwaZulu-Natal

## GAZETTE

LGKZNG05-2017-  
MAY

REGION: ALL

12.14	<p>OUTBOUND ROUTE: FROM APPROVED TAXI RANK IN PORT SHEPSTONE, PROCEED ALONG RYDER STREET, TURN LEFT INTO DENIS SHEPSTONE STREET AND TURN RIGHT INTO REYNOLDS STREET, TURN LEFT INTO CONNOR STREET, TURN RIGHT INTO AIKEN STREET, TURN LEFT INTO R102, PROCEED TURN RIGHT INTO N2, PROCEED AND TURN LEFT INTO R603, PROCEED AND TURN RIGHT INTO N3, PROCEED OFF LOAD MONTROSE GARAGE, PROCEED OFF LOAD VOSLORUS, PROCEED INTO HARROW ROAD, ANDERSON STREET TO WANDERERS STREET INTO TAXI RANK IN JOHANNESBURG.</p> <p>INBOUND ROUTE: FROM APPROVED TAXI RANK IN WANDERERS STREET TAXI RANK IN JOHANNESBURG, PROCEED TO N3, PROCEED TO PIETERMARITZBURG ALONG N3 AND TURN RIGHT INTO R603 TO UMBUMBULU TO TURN RIGHT INTO N2, PROCEED ALONG AND TUM LEFT INTO RL02, OFF LOAD HIBBERDENE, PROCEED TURN RIGHT INTO AIKEN STREET TURN LEFT INTO CONNOR STREET, RIGHT INTO REYNOLDS STREET, LEFT INTO DENIS SHEPSTONE STREET, RIGHT INTO RYDER STREET, PROCEED TO APPROVED TAXI RANK IN PORT SHEPSTONE AND OFF LOAD.</p>
12.15	<p>OUTBOUND ROUTE: FROM APPROVED RANK IN PORT SHEPSTONE, PROCEED ALONG RYDER STREET, TURN LEFT INTO DENIS SHEPSTONE STREET, PROCEED AND TURN RIGHT INTO WOOLY STREET AND TUM LEFT INTO CONOR STREET AND TURN RIGHT INTO AIKEN STREET, PROCEED TURN LEFT INTO R102, PROCEED TURN RIGHT INTO N2 NORTH, PROCEED AND TUM LEFT ISEZELA ROAD, PROCEED ALONG OFF LOAD EMALANGENI PROCEED STRAIGHT TURN RIGHT INTO APPROVED TAXI RANT AT UMZINTO.</p> <p>INBOUND ROUTE: FROM APPROVED TAXI RANK IN UMZINTO, TURN LEFT INTO UMZINTO MAIN ROAD, PROCEED ALONG INTO SEZELA ROAD, TURN RIGHT INTO N2 SOUTH, PROCEED AND DROP OFF EFAFA, MTHWALUME, HIBBERDENE, PROCEED ALONG R102, TURN RIGHT INTO AIKEN STREET AND TURN LEFT INTO CONOR STREET AND TURN RIGHT INTO WOOLY STREET, AND LEFT INTO DENIS SHEPSTONE STREET AND TUM RIGHT INTO RYDER STREET, STRAIGHT INTO APPROVED TAXI RANK IN PORT SHEPSTONE AND OFF LOAD.</p>



## transport

Department:  
Transport  
Province of KwaZulu-Natal

## GAZETTE

LGKZNG05-2017-  
MAY

REGION: ALL

1) <b>Application Number:</b> APP0082238	2) <b>Gazette Number:</b> LGKZNG05-2017-MAY
3) <b>Applicant:</b> MH MADWE <b>ID NO.</b> 5908085806080 <b>Association:</b> ZAMOKUHLE TAXI ASSOCIATION (PORT SHEPS)	4) <b>Applicant Address:</b> P O BOX 43 IZOTSHA KWAZULU NATAL 4230
5) <b>Existing Licence Holder:</b> NOT APPLICABLE <b>ID NO.</b> NOT APPLICABLE	6) <b>Existing Licence Holder Address:</b> NOT APPLICABLE
7) <b>Type of application:</b> ADD AUTHORISATIONS/ROUTES	8) <b>Operating Licence Number:</b> LGKZN1003000171
9) <b>Vehicle Type:</b> MINIBUS	10) 1 X 15 (SEATED) + 0 (STANDING)
11) <b>Region:</b> UGU-OGWINI	
12.1	FROM APPROVED TAXI RANK IN PORT SHEPSTONE ALONG RYDER STREET, TURN RIGHT INTO DENIS SHEPSTONE STREET, TURN LEFT INTO CONER STREET AND RIGHT INTO BAZLEY STREET, TURN RIGHT INTO N2 PROCEED AND TURN LEFT INTO R620, PROCEED AND TURN RIGHT INTO R39, DROP OFF AND PICK UP AT SOUTH COAST MALL AT SHELLY BEACH, RETURN ALONG R39 AND TURN RIGHT INTO R620, PROCEED DROP OFF PASSENGERS AT SHELLY BEACH, UVONGO, MANABA, NKONGWENI, PROCEED STRAIGHT ALONG R620, PROCEED AND TURN LEFT INTO APPROVED TAXI RANK IN MARGATE AND OFF LOAD INBOUND ROUTE FROM APPROVED TAXI RANK MARGATE, TURN RIGHT INTO R620, PROCEED ALONG AND DROP OFF AT MANABA, UVONGO, SHELLY BEACH AND TURN LEFT INTO R39, DROP OFF AND PICK UP AT SOUTH COAST MALL, RETURN ALONG R39 AND LEFT INTO R620, PROCEED AND DROP OFF AND PICK UP AT VILLA MOYA, PROCEED AND DROP OFF AT SAYIDI FET COLLEGE, PROCEED AND DROP OFF, PROCEED TURN RIGHT INTO N2, TURN LEFT INTO BAZLEY STREET, DROP OFF AT PORT SHEPSTONE DISTRICT HOSPITAL, PROCEED AND DROP OFF AT PORT SHEPSTONE LIBRARY, TURN RIGHT INTO CONOR STREET AND LEFT INTO WOOLY STREET, LEFT INTO DENIS SHEPSTONE STREET AND TURN INTO RYDER STREET, PROCEED INTO APPROVED TAXI RANK IN PORT SHEPSTONE.
12.2	FROM APPROVED TAXI RANK PORT SHEPSTONE INTO RYDER STREET, TURN RIGHT INTO NELSON MANDELA DRIVE, PROCEED TURN RIGHT INTO N2 AND PROCEED ALONG NO PICKING UP PASSENGERS, TURN RIGHT INTO R56, PROCEED AND DROP OFF AT MBIZWENI HOSPITAL, DROP OFF AT RIETFLEGH, PROCEED TO APPROVED TAXI RANK UMZIMKHULU AND LOAD OFF. FROM APPROVED TAXI RANK UMZIMKHULU TURN INTO R56 PROCEED ALONG R56 TURN. LEFT INTO N2 PROCEED PASS HARDING PROCEED DROP OFF AT IZINGOLWENI, MURCHISON, BHOBHOYI, MARBURG, PROCEED AND TURN LEFT INTO NELSON MANDELA DRIVE TURN LEFT INTO RYDER STREET AND INTO APPROVED TAXI RANK PORT SHEPSTONE NO PICKING UP OF PASSENGERS ON THE ROUTE TO PORT SHEPSTONE.
12.3	OUTBOUND ROUTE: FROM APPROVED TAXI RANK PORT SHEPSTONE ALONG RYDER STREET, TURN RIGHT INTO NELSON MANDELA DRIVE, PROCEED TURN LEFT INTO QUALITY STREET, PROCEED TURN RIGHT INTO OSCAR NERO STREET AND TURN LEFT N2, PROCEED ALONG R61 NO PICK UP ON THE ROAD, DROP OFF AT BHUKUZINI PROCEED AND DROP OFF AT NHLEZI, FLAGSTAFF, PLANGWENI, NKONZO, MAGWAMBU, PHAMATHOU, THANDATHO, SAINT ELIZABETH HOSPITAL PROCEED TURN LEFT INTO APPROVED TAXI RANK LUSIKISIKI. INBOUND ROUTE: FROM APPROVED TAXI RANK LUSIKISIKI TURN LEFT INTO R61 NO PICK UP ON THE ROAD, PROCEED ALONG R61 NO PICK UP AT FLAGSTAFF, BIZANA PROCEED AND DROP OFF AT REDOUBT, LUKHOLO, PELEPELE, SEAVIEW, PORT EDWARD, TONGASI, SOUTHBROOM TURN RIGHT INTO ALFODAVE TURN LEFT INTO R620, DROP OFF AT MARGATE DROP OFF AT SHELLY BEACH TURN LEFT INTO R103 IZOTSHA ROAD TURN RIGHT INTO R61 PROCEED AND TURN LEFT INTO N2 PROCEED, TURN RIGHT INTO OSCAR NERO STREET TURN LEFT INTO QUALITY STREET TURN RIGHT INTO NELSON MANDELA DRIVE, PROCEED AND TURN LEFT INTO RYDER STREET INTO APPROVED TAXI RANK PORT SHEPSTONE AND OFFLOAD.





## transport

Department:  
Transport  
Province of KwaZulu-Natal

## GAZETTE

LGKZNG05-2017-  
MAY

REGION: ALL

12.4	<p><b>OUTBOUND ROUTE:</b> FROM PORT SHEPSTONE TAXI RANK, TURN RIGHT INTO MANDELA DRIVE, PROCEED AND TURN RIGHT INTO N2 PROCEED ALONG INTO IZINGOLWENI, HARDING, OFF LOAD KOKSTAD, OFF LOAD MT ALYIFF, QUMBU, TSOLO, MT FRERE TO UMTATA TO MADERIA STREET IN UMTATA TAXI RANK.</p> <p><b>INBOUND ROUTE:</b> FROM APPROVED TAXI RANK IN UMTATA, TURN LEFT INTO MADERIA STREET, TURN RIGHT INTO N2 PROCEED ALONG N2 OFF LOAD MOUNT FRERE, TSOLO, QUMBU, MT. ALYIFF, KOKSTAD, HARDING, IZINGOLWENI, MURCHISON, BOBOYI AND PROCEED TUM LEFT INTO MANDELA DRIVE, PROCEED AND TUM LEFT INTO RYDER STREET INTO APPROVED TAXI RANK IN PORT SHEPSTONE AND OFF LOAD.</p>
12.5	<p><b>OUTBOUND ROUTE:</b> FROM APPROVED TAXI RANK IN PORT SHEPSTONE ALONG RYDER STREET TUM RIGHT INTO DENIS SHEPSTONE STREET TUM LEFT INTO CONER STREET AND RIGHT INTO BAZLEY STREET TUM RIGHT INTO N2 PROCEED AND TUM LEFT INTO R620, PROCEED AND TURN RIGHT INTO R39 DROP OFF AND PICK UP AT SOUTH COAST MALL AT SHELLY BEACH RETURN ALONG R39 AND TURN RIGHT INTO R620 PROCEED DROP OFF PASSENGERS AT SHELLY BEACH, UVONGO, MANABA, NKONGWENI PROCEED STRAIGHT ALONG R620 PROCEED AND TUM LEFT INTO APPROVED TAXI RANK IN MARGATE AND OFF LOAD</p> <p><b>INBOUND ROUTE:</b> FROM APPROVED TAXI RANK MARGATE TUM RIGHT INTO R620 PROCEED ALONG AND DROP OFF AT MANABA, UVONGO, SHELLY BEACH AND TUM LEFT INTO R39 DROP OFF AND PICK UP AT SOUTH COAST MALL, RETURN ALONG R39 AND LEFT INTO R620 PROCEED AND DROP OFF AND PICK UP AT VILLA MOYA PROCEED AND DROP OFF AT SAYIDI FET COLLEGE PROCEED AND DROP OFF PROCEED TURN RIGHT INTO N2 TURN LEFT INTO BAZLEY STREET, DROP OFF AT PORT SHEPSTONE DISTRICT HOSPITAL PROCEED AND DROP OFF AT PORT SHEPSTONE LIBRARY, TURN RIGHT INTO CONOR STREET AND LEFT INTO WOOLY STREET LEFT INTO DENIS SHEPSTONE STREET AND TURN INTO RYDER STREET PROCEED INTO APPROVED TAXI RANK IN PORT SHEPSTONE.</p>
12.6	<p><b>OUTBOUND ROUTE:</b> FROM APPROVED TAXI RANK PORT SHEPSTONE, PROCEED ALONG RYDER STREET, TURN LEFT INTO DENIS SHEPSTONE STREET AND TURN RIGHT INTO REYNOLDS STREET, PROCEED TURN LEFT INTO CONNER STREET, PROCEED TURN RIGHT INTO AIKEN STREET, JOIN RL02 NORTH PROCEED ALONG RL02, TUM LEFT INTO N2, PROCEED OFF LOAD SCOTTBURG, PROCEED OFF LOAD AT UMKOMAAS, PROCEED OFF LOAD AT AMANZIMTOTI AND PROCEED ALONG N2 AND TURN LEFT INTO M4 OR TUM LEFT INTO JOINER ROAD PROCEED AND OFF LOAD AT ISIPINGO, WEMA, MEGA CITY PROCEED ALONG AND TURN RIGHT INTO HIMALAYA RD AND TURN LEFT JOIN M4 PROCEED ALONG M4 AND TURN LEFT INTO BROOK STREET AND OFF LOAD IN RANK 61A.</p> <p><b>INBOUND ROUTE:</b> FROM APPROVED TAXI RANK 61,{ BROOK STREET PROCEED AND JOIN WEST STREET AND PROCEED TUM RIGHT INTO BROAD STREET AND TURN RIGHT INTO SMITH STREET PROCEED TUM LEFT TO M4 SOUTH PROCEED AND JOIN N2 SOUTH PROCEED ALONG N2 OFF LOAD UMTHWALUME PROCEED TURN LEFT INTO R102 PROCEED OFF LOAD HIBBERDENE, PROCEED ALONG RL02 TUM RIGHT INTO AIKEN STREET LEFT INTO CONNOR STREET AND TUM RIGHT INTO REYNOLDS STREET TURN LEFT INTO DENIS SHEPSTONE TURN RIGHT INTO RYDER STREET PROCEED TO APPROVED TAXI RANK PORT SHEPSTONE. NO PICK-UPS ON THE ROAD BEFORE DESTINATION.</p>
12.7	<p><b>OUTBOUND ROUTE:</b> FROM APPROVED TAXI RANK PORT SHEPSTONE PROCEED ALONG RYDER STREET TURN LEFT INTO DENIS SHEPSTONE STREET PROCEED TURN RIGHT WOOLY STREET PROCEED AND TUM INTO AIKEN STREET PROCEED TURN LEFT INTO R102 PROCEED TURN RIGHT INTO N2 PROCEED AND TURN LEFT INTO R603 PROCEED AND TURN LEFT INTO N3, NO PICK UP ON ROUTE TO PIETERMARITZBURG OFF RAMP AT BHAMBATHA ROAD (OLD GREY TOWN ROAD) TURN INTO CHURCH STREET, TUM RIGHT INTO EAST STREET, TURN LEFT INTO PIETERMARITZ STREET AND TO BOSHOFF STREET TUM RIGHT INTO CHURCH STREET AND RIGHT INTO OTTO STREET, LEFT INTO PIETERMARITZ STREET, LEFT INTO PINE STREET, LEFT INTO CHURCH STREET INTO WEST STREET AND LEFT INTO LANGALIBALELE STREET INTO OLD MARKET ROAD AND TO CHURCH STREET RANK NO3.</p> <p><b>INBOUND ROUTE:</b> FROM CHURCH STREET NO3 INTO OLD MARKET STREET TURN INTO HENRIETTA STREET, TURN RIGHT INTO JABU NDLOVU STREET TURN LEFT INTO CHIEF ALBERT LUTHULI STREET INTO ALAN PATON STREET, PROCEED TO N3 TURN RIGHT INTO R603 AND PROCEED WINKELSPRUIT TUM LEFT INTO N2 ON RAMP PROCEED ON N2 DROP OFF AT SEZELA, LFAFA, UMTHWALUME, TURN LEFT INTO R102 DROP OFF AT HIBBERDENE, MELVILLE, UMTENTWENI AND TUM RIGHT INTO AIKEN STREET AND TUM LEFT INTO CONNOR STREET AND TUM RIGHT INTO REYNOLDS STREET AND TURN LEFT INTO DENIS SHEPSTONE STREET TURN RIGHT INTO RYDER STREET PROCEED TO APPROVED TAXI RANK IN PORT SHEPSTONE AND DROP OFF NO PICKING UP OF PASSENGERS ON THE WAY INTO APPROVED RANK IN PORT SHEPSTONE.</p>



## transport

Department:  
Transport  
Province of KwaZulu-Natal

## GAZETTE

LGKZNG05-2017-  
MAY

REGION: ALL

12.8	<p>OUTBOUND ROUTE: FROM APPROVED TAXI RANK PORT SHEPSTONE INTO RYDER STREET, TURN RIGHT INTO NELSON MANDELA DRIVE, PROCEED TURN LEFT INTO QUALITY STREET AND RIGHT INTO OSCAR NERO STREET, TURN LEFT INTO N2 PROCEED AND TURN RIGHT INTO R61 NO PICKING UP OF PASSENGERS ON THE ROUTE PROCEED ALONG R61 DROP OFF AT SEA VIEW, REDOUBT, PELEPELE PROCEED ALONG R61 AND LEFT INTO APPROVED TAXI RANK IN BIZANA AND OFF LOAD.</p> <p>INBOUND ROUTE: FROM APPROVED TAXI RANK BIZANA, TURN INTO R61 PROCEED ALONG R61, NO PICKING UP PASSENGERS BEFORE REACHING PORT SHEPSTONE TAXI RANK, TURN LEFT INTO N2 PROCEED TURN RIGHT INTO OSCAR NERO STREET AND TURN LEFT INTO QUALITY STREET, PROCEED TURN RIGHT INTO NELSON MANDELA DRIVE AND TURN LEFT INTO RYDER STREET AND INTO APPROVED TAXI RANK PORT SHEPSTONE AND OFF LOAD.</p>
12.9	<p>OUTBOUND ROUTE: FROM APPROVED TAXI RANK PORT SHEPSTONE INTO RYDER STREET, TURN RIGHT INTO NELSON MANDELA DRIVE PROCEED, TURN RIGHT INTO N2 NO PICK UP ON N2, PROCEED AND TURN RIGHT INTO HLOPHE STREET (R56), PROCEED TURN RIGHT INTO APPROVED TAXI RANK KOKSTAD AND OFF LOAD.</p> <p>INBOUND ROUTE: FROM APPROVED TAXI RANK KOKSTAD, TURN LEFT INTO HLOPHE STREET, NO PICK UP ON THE ROAD, TURN LEFT INTO N2, PROCEED DROP OFF AT MURCHISON, BHOBHOYI, MARBURG, TURN LEFT INTO NELSON MANDELA DRIVE, TURN LEFT INTO RYDER STREET AND INTO APPROVED TAXI RANK PORT SHEPSTONE AND OFF LOAD.</p>
12.10	<p>OUTBOUND ROUTE: FROM APPROVED TAXI RANK IN PORT SHEPSTONE, PROCEED ALONG RYDER STREET, TURN LEFT INTO DENIS SHEPSTONE STREET AND TURN RIGHT INTO REYNOLDS STREET, TURN LEFT INTO CONNOR STREET, TURN RIGHT INTO AIKEN STREET, TURN LEFT INTO R102, PROCEED TURN RIGHT INTO N2, PROCEED AND TURN LEFT INTO R603, PROCEED AND TURN RIGHT INTO N3, PROCEED OFF LOAD MONTROSE GARAGE, PROCEED OFF LOAD VOSLORUS, PROCEED INTO HARROW ROAD, ANDERSON STREET TO WANDERERS STREET INTO TAXI RANK IN JOHANNESBURG.</p> <p>INBOUND ROUTE: FROM APPROVED TAXI RANK IN WANDERERS STREET TAXI RANK IN JOHANNESBURG, PROCEED TO N3, PROCEED TO PIETERMARITZBURG ALONG N3 AND TURN RIGHT INTO R603 TO UMBUMBULU TO TURN RIGHT INTO N2, PROCEED ALONG AND TURN LEFT INTO R102, OFF LOAD HIBBERDENE, PROCEED TURN RIGHT INTO AIKEN STREET TURN LEFT INTO CONNOR STREET, RIGHT INTO REYNOLDS STREET, LEFT INTO DENIS SHEPSTONE STREET, RIGHT INTO RYDER STREET, PROCEED TO APPROVED TAXI RANK IN PORT SHEPSTONE AND OFF LOAD.</p>
12.11	<p>OUTBOUND ROUTE: FROM APPROVED RANK IN PORT SHEPSTONE, PROCEED ALONG RYDER STREET, TURN LEFT INTO DENIS SHEPSTONE STREET, PROCEED AND TURN RIGHT INTO WOOLY STREET AND TURN LEFT INTO CONOR STREET AND TURN RIGHT INTO AIKEN STREET, PROCEED TURN LEFT INTO R102, PROCEED TURN RIGHT INTO N2 NORTH, PROCEED AND TURN LEFT ISEZELA ROAD, PROCEED ALONG OFF LOAD EMALANGENI PROCEED STRAIGHT TURN RIGHT INTO APPROVED TAXI RANT AT UMZINTO.</p> <p>INBOUND ROUTE: FROM APPROVED TAXI RANK IN UMZINTO, TURN LEFT INTO UMZINTO MAIN ROAD, PROCEED ALONG INTO SEZELA ROAD, TURN RIGHT INTO N2 SOUTH, PROCEED AND DROP OFF EFAFA, MTHWALUME, HIBBERDENE, PROCEED ALONG R102, TURN RIGHT INTO AIKEN STREET AND TURN LEFT INTO CONOR STREET AND TURN RIGHT INTO WOOLY STREET, AND LEFT INTO DENIS SHEPSTONE STREET AND TURN RIGHT INTO RYDER STREET, STRAIGHT INTO APPROVED TAXI RANK IN PORT SHEPSTONE AND OFF LOAD.</p>





## transport

Department:  
Transport  
Province of KwaZulu-Natal

## GAZETTE

LGKZNG05-2017-  
MAY

REGION: ALL

1) <b>Application Number:</b> APP0082239	2) <b>Gazette Number:</b> LGKZNG05-2017-MAY
3) <b>Applicant:</b> ME MBHELE <b>ID NO.</b> 7105195462080 <b>Association:</b> ZAMOKUHLE TAXI ASSOCIATION (PORT SHEPS)	4) <b>Applicant Address:</b> PO BOX 474 SHELLY BEACH KWAZULU-NATAL  4265
5) <b>Existing Licence Holder:</b> NOT APPLICABLE <b>ID NO.</b> NOT APPLICABLE	6) <b>Existing Licence Holder Address:</b> NOT APPLICABLE
7) <b>Type of application:</b> ADD AUTHORISATIONS/ROUTES	8) <b>Operating Licence Number:</b> LGKZN1003000306
9) <b>Vehicle Type:</b> MINIBUS	10) 1 X 15 (SEATED) + 0 (STANDING)
11) <b>Region:</b> UGU-OGWINI	
12.1	FROM APPROVED TAXI RANK PORT SHEPSTONE INTO RYDER STREET, TURN RIGHT INTO NELSON MANDELA DRIVE, PROCEED TURN RIGHT INTO N2 AND PROCEED ALONG NO PICKING UP PASSENGERS, TURN RIGHT INTO R56, PROCEED AND DROP OFF AT MBIZWENI HOSPITAL, DROP OFF AT RIETFLEGH, PROCEED TO APPROVED TAXI RANK UMZIMKHULU AND LOAD OFF. FROM APPROVED TAXI RANK UMZIMKHULU TURN INTO R56 PROCEED ALONG R56 TURN. LEFT INTO N2 PROCEED PASS HARDING PROCEED DROP OFF AT IZINGOLWENI, MURCHISON, BHOBHOYI, MARBURG, PROCEED AND TURN LEFT INTO NELSON MANDELA DRIVE TURN LEFT INTO RYDER STREET AND INTO APPROVED TAXI RANK PORT SHEPSTONE NO PICKING UP OF PASSENGERS ON THE ROUTE TO PORT SHEPSTONE.
12.2	OUTBOUND ROUTE: FROM APPROVED TAXI RANK PORT SHEPSTONE ALONG RYDER STREET, TURN RIGHT INTO NELSON MANDELA DRIVE, PROCEED TURN LEFT INTO QUALITY STREET, PROCEED TURN RIGHT INTO OSCAR NERO STREET AND TURN LEFT N2, PROCEED ALONG R61 NO PICK UP ON THE ROAD, DROP OFF AT BHUKUZINI PROCEED AND DROP OFF AT NHLEZI, FLAGSTAFF, PLANGWENI, NKONZO, MAGWAMBU, PHAMATHOU, THANDATHO, SAINT ELIZABETH HOSPITAL PROCEED TURN LEFT INTO APPROVED TAXI RANK LUSIKISIKI. INBOUND ROUTE: FROM APPROVED TAXI RANK LUSIKISIKI TURN LEFT INTO R61 NO PICK UP ON THE ROAD, PROCEED ALONG R61 NO PICK UP AT FLAGSTAFF, BIZANA PROCEED AND DROP OFF AT REDOUBT, LUKHOLO, PELEPELE, SEAVIEW, PORT EDWARD, TONGASI, SOUTHBROOM TURN RIGHT INTO ALFODAVE TURN LEFT INTO R620, DROP OFF AT MARGATE DROP OFF AT SHELLY BEACH TURN LEFT INTO R103 IZOTSHA ROAD TURN RIGHT INTO R61 PROCEED AND TURN LEFT INTO N2 PROCEED , TURN RIGHT INTO OSCAR NERO STREET TURN LEFT INTO QUALITY STREET TURN RIGHT INTO NELSON MANDELA DRIVE, PROCEED AND TURN LEFT INTO RYDER STREET INTO APPROVED TAXI RANK PORT SHEPSTONE AND OFFLOAD.
12.3	OUTBOUND ROUTE: FROM PORT SHEPSTONE TAXI RANK, TURN RIGHT INTO MANDELA DRIVE, PROCEED AND TURN RIGHT INTO N2 PROCEED ALONG INTO IZINGOLWENI, HARDING, OFF LOAD KOKSTAD, OFF LOAD MT ALYIFF, QUMBU, TSOLO, MT FRERE TO UMTATA TO MADERIA STREET IN UMTATA TAXI RANK. INBOUND ROUTE: FROM APPROVED TAXI RANK IN UMTATA, TURN LEFT INTO MADERIA STREET, TURN RIGHT INTO N2 PROCEED ALONG N2 OFF LOAD MOUNT FRERE, TSOLO, QUMBU, MT. ALYIFF, KOKSTAD, HARDING, IZINGOLWENI, MURCHISON, BOBOYI AND PROCEED TURN LEFT INTO MANDELA DRIVE, PROCEED AND TURN LEFT INTO RYDER STREET INTO APPROVED TAXI RANK IN PORT SHEPSTONE AND OFF LOAD.



## transport

Department:  
Transport  
Province of KwaZulu-Natal

## GAZETTE

LGKZNG05-2017-  
MAY

REGION: ALL

12.4	<p><b>OUTBOUND ROUTE:</b> FROM APPROVED TAXI RANK IN PORT SHEPSTONE ALONG RYDER STREET TUM RIGHT INTO DENIS SHEPSTONE STREET TUM LEFT INTO CONER STREET AND RIGHT INTO BAZLEY STREET TUM RIGHT INTO N2 PROCEED AND TUM LEFT INTO R620, PROCEED AND TURN RIGHT INTO R39 DROP OFF AND PICK UP AT SOUTH COAST MALL AT SHELLY BEACH RETURN ALONG R39 AND TURN RIGHT INTO R620 PROCEED DROP OFF PASSENGERS AT SHELLY BEACH, UVONGO, MANABA, NKONGWENI PROCEED STRAIGHT ALONG R620 PROCEED AND TUM LEFT INTO APPROVED TAXI RANK IN MARGATE AND OFF LOAD</p> <p><b>INBOUND ROUTE:</b> FROM APPROVED TAXI RANK MARGATE TUM RIGHT INTO R620 PROCEED ALONG AND DROP OFF AT MANABA, UVONGO, SHELLY BEACH AND TUM LEFT INTO R39 DROP OFF AND PICK UP AT SOUTH COAST MALL, RETURN ALONG R39 AND LEFT INTO R620 PROCEED AND DROP OFF AND PICK UP AT VILLA MOYA PROCEED AND DROP OFF AT SAYIDI FET COLLEGE PROCEED AND DROP OFF PROCEED TURN RIGHT INTO N2 TURN LEFT INTO BAZLEY STREET, DROP OFF AT PORT SHEPSTONE DISTRICT HOSPITAL PROCEED AND DROP OFF AT PORT SHEPSTONE LIBRARY, TURN RIGHT INTO CONOR STREET AND LEFT INTO WOOLY STREET LEFT INTO DENIS SHEPSTONE STREET AND TURN INTO RYDER STREET PROCEED INTO APPROVED TAXI RANK IN PORT SHEPSTONE.</p>
12.5	<p><b>OUTBOUND ROUTE:</b> FROM APPROVED TAXI RANK PORT SHEPSTONE, PROCEED ALONG RYDER STREET, TURN LEFT INTO DENIS SHEPSTONE STREET AND TURN RIGHT INTO REYNOLDS STREET, PROCEED TURN LEFT INTO CONNER STREET, PROCEED TURN RIGHT INTO AIKEN STREET, JOIN RL02 NORTH PROCEED ALONG RL02, TUM LEFT INTO N2, PROCEED OFF LOAD SCOTTBURG, PROCEED OFF LOAD AT UMKOMAAS, PROCEED OFF LOAD AT AMANZIMTOTI AND PROCEED ALONG N2 AND TURN LEFT INTO M4 OR TUM LEFT INTO JOINER ROAD PROCEED AND OFF LOAD AT ISIPINGO, WEMA, MEGA CITY PROCEED ALONG AND TURN RIGHT INTO HIMALAYA RD AND TURN LEFT JOIN M4 PROCEED ALONG M4 AND TURN LEFT INTO BROOK STREET AND OFF LOAD IN RANK 61A.</p> <p><b>INBOUND ROUTE:</b> FROM APPROVED TAXI RANK 61, { BROOK STREET PROCEED AND JOIN WEST STREET AND PROCEED TUM RIGHT INTO BROAD STREET AND TURN RIGHT INTO SMITH STREET PROCEED TUM LEFT TO M4 SOUTH PROCEED AND JOIN N2 SOUTH PROCEED ALONG N2 OFF LOAD UMTHWALUME PROCEED TURN LEFT INTO R102 PROCEED OFF LOAD HIBBERDENE, PROCEED ALONG RL02 TUM RIGHT INTO AIKEN STREET LEFT INTO CONNOR STREET AND TUM RIGHT INTO REYNOLDS STREET TURN LEFT INTO DENIS SHEPSTONE TURN RIGHT INTO RYDER STREET PROCEED TO APPROVED TAXI RANK PORT SHEPSTONE. NO PICK-UPS ON THE ROAD BEFORE DESTINATION.</p>
12.6	<p><b>OUTBOUND ROUTE:</b> FROM APPROVED TAXI RANK PORT SHEPSTONE PROCEED ALONG RYDER STREET TURN LEFT INTO DENIS SHEPSTONE STREET PROCEED TURN RIGHT WOOLY STREET PROCEED AND TUM INTO AIKEN STREET PROCEED TURN LEFT INTO R102 PROCEED TURN RIGHT INTO N2 PROCEED AND TURN LEFT INTO R603 PROCEED AND TURN LEFT INTO N3, NO PICK UP ON ROUTE TO PIETERMARITZBURG OFF RAMP AT BHAMBATHA ROAD (OLD GREY TOWN ROAD) TURN INTO CHURCH STREET, TUM RIGHT INTO EAST STREET, TURN LEFT INTO PIETERMARITZ STREET AND TO BOSHOFF STREET TUM RIGHT INTO CHURCH STREET AND RIGHT INTO OTTO STREET, LEFT INTO PIETERMARITZ STREET, LEFT INTO PINE STREET, LEFT INTO CHURCH STREET INTO WEST STREET AND LEFT INTO LANGALIBALELE STREET INTO OLD MARKET ROAD AND TO CHURCH STREET RANK NO3.</p> <p><b>INBOUND ROUTE:</b> FROM CHURCH STREET NO3 INTO OLD MARKET STREET TURN INTO HENRIETTA STREET, TURN RIGHT INTO JABU NDLOVU STREET TURN LEFT INTO CHIEF ALBERT LUTHULI STREET INTO ALAN PATON STREET, PROCEED TO N3 TURN RIGHT INTO R603 AND PROCEED WINKELSPRUIT TUM LEFT INTO N2 ON RAMP PROCEED ON N2 DROP OFF AT SEZELA, LFAFA, UMTHWALUME, TURN LEFT INTO R102 DROP OFF AT HIBBERDENE, MELVILLE, UMTENTWENI AND TUM RIGHT INTO AIKEN STREET AND TUM LEFT INTO CONNOR STREET AND TUM RIGHT INTO REYNOLDS STREET AND TURN LEFT INTO DENIS SHEPSTONE STREET TURN RIGHT INTO RYDER STREET PROCEED TO APPROVED TAXI RANK IN PORT SHEPSTONE AND DROP OFF NO PICKING UP OF PASSENGERS ON THE WAY INTO APPROVED RANK IN PORT SHEPSTONE.</p>



## transport

Department:  
Transport  
Province of KwaZulu-Natal

## GAZETTE

LGKZNG05-2017-  
MAY

REGION: ALL

12.7	<p>OUTBOUND ROUTE: FROM APPROVED TAXI RANK PORT SHEPSTONE INTO RYDER STREET, TURN RIGHT INTO NELSON MANDELA DRIVE, PROCEED TURN LEFT INTO QUALITY STREET AND RIGHT INTO OSCAR NERO STREET, TURN LEFT INTO N2 PROCEED AND TURN RIGHT INTO R61 NO PICKING UP OF PASSENGERS ON THE ROUTE PROCEED ALONG R61 DROP OFF AT SEA VIEW, REDOUBT, PELEPELE PROCEED ALONG R61 AND LEFT INTO APPROVED TAXI RANK IN BIZANA AND OFF LOAD.</p> <p>INBOUND ROUTE: FROM APPROVED TAXI RANK BIZANA, TURN INTO R61 PROCEED ALONG R61, NO PICKING UP PASSENGERS BEFORE REACHING PORT SHEPSTONE TAXI RANK, TURN LEFT INTO N2 PROCEED TURN RIGHT INTO OSCAR NERO STREET AND TURN LEFT INTO QUALITY STREET, PROCEED TURN RIGHT INTO NELSON MANDELA DRIVE AND TURN LEFT INTO RYDER STREET AND INTO APPROVED TAXI RANK PORT SHEPSTONE AND OFF LOAD.</p>
12.8	<p>OUTBOUND ROUTE: FROM APPROVED TAXI RANK PORT SHEPSTONE INTO RYDER STREET, TURN RIGHT INTO NELSON MANDELA DRIVE PROCEED, TURN RIGHT INTO N2 NO PICK UP ON N2, PROCEED AND TURN RIGHT INTO HLOPHE STREET (R56), PROCEED TURN RIGHT INTO APPROVED TAXI RANK KOKSTAD AND OFF LOAD.</p> <p>INBOUND ROUTE: FROM APPROVED TAXI RANK KOKSTAD, TURN LEFT INTO HLOPHE STREET, NO PICK UP ON THE ROAD, TURN LEFT INTO N2, PROCEED DROP OFF AT MURCHISON, BHOBHOYI, MARBURG, TURN LEFT INTO NELSON MANDELA DRIVE, TURN LEFT INTO RYDER STREET AND INTO APPROVED TAXI RANK PORT SHEPSTONE AND OFF LOAD.</p>
12.9	<p>OUTBOUND ROUTE: FROM APPROVED TAXI RANK IN PORT SHEPSTONE, PROCEED ALONG RYDER STREET, TURN LEFT INTO DENIS SHEPSTONE STREET AND TURN RIGHT INTO REYNOLDS STREET, TURN LEFT INTO CONNOR STREET, TURN RIGHT INTO AIKEN STREET, TURN LEFT INTO R102, PROCEED TURN RIGHT INTO N2, PROCEED AND TURN LEFT INTO R603, PROCEED AND TURN RIGHT INTO N3, PROCEED OFF LOAD MONTROSE GARAGE, PROCEED OFF LOAD VOSLORUS, PROCEED INTO HARROW ROAD, ANDERSON STREET TO WANDERERS STREET INTO TAXI RANK IN JOHANNESBURG.</p> <p>INBOUND ROUTE: FROM APPROVED TAXI RANK IN WANDERERS STREET TAXI RANK IN JOHANNESBURG, PROCEED TO N3, PROCEED TO PIETERMARITZBURG ALONG N3 AND TURN RIGHT INTO R603 TO UMBUMBULU TO TURN RIGHT INTO N2, PROCEED ALONG AND TURN LEFT INTO R102, OFF LOAD HIBBERDENE, PROCEED TURN RIGHT INTO AIKEN STREET TURN LEFT INTO CONNOR STREET, RIGHT INTO REYNOLDS STREET, LEFT INTO DENIS SHEPSTONE STREET, RIGHT INTO RYDER STREET, PROCEED TO APPROVED TAXI RANK IN PORT SHEPSTONE AND OFF LOAD.</p>
12.10	<p>OUTBOUND ROUTE: FROM APPROVED RANK IN PORT SHEPSTONE, PROCEED ALONG RYDER STREET, TURN LEFT INTO DENIS SHEPSTONE STREET, PROCEED AND TURN RIGHT INTO WOOLY STREET AND TURN LEFT INTO CONOR STREET AND TURN RIGHT INTO AIKEN STREET, PROCEED TURN LEFT INTO R102, PROCEED TURN RIGHT INTO N2 NORTH, PROCEED AND TURN LEFT ISEZELA ROAD, PROCEED ALONG OFF LOAD EMALANGENI PROCEED STRAIGHT TURN RIGHT INTO APPROVED TAXI RANT AT UMZINTO.</p> <p>INBOUND ROUTE: FROM APPROVED TAXI RANK IN UMZINTO, TURN LEFT INTO UMZINTO MAIN ROAD, PROCEED ALONG INTO SEZELA ROAD, TURN RIGHT INTO N2 SOUTH, PROCEED AND DROP OFF EFAFA, MTHWALUME, HIBBERDENE, PROCEED ALONG R102, TURN RIGHT INTO AIKEN STREET AND TURN LEFT INTO CONOR STREET AND TURN RIGHT INTO WOOLY STREET, AND LEFT INTO DENIS SHEPSTONE STREET AND TURN RIGHT INTO RYDER STREET, STRAIGHT INTO APPROVED TAXI RANK IN PORT SHEPSTONE AND OFF LOAD.</p>



## transport

Department:  
Transport  
Province of KwaZulu-Natal

## GAZETTE

LGKZNG05-2017-  
MAY

REGION: ALL

1) <b>Application Number:</b> APP0082242	2) <b>Gazette Number:</b> LGKZNG05-2017-MAY
3) <b>Applicant:</b> GJ HLOPHE <b>ID NO.</b> 6808235693082 <b>Association:</b> ZAMOKUHLE TAXI ASSOCIATION (PORT SHEPS)	4) <b>Applicant Address:</b> BOX 18095 GAMALAKHE 4249
5) <b>Existing Licence Holder:</b> NOT APPLICABLE <b>ID NO.</b> NOT APPLICABLE	6) <b>Existing Licence Holder Address:</b> NOT APPLICABLE
7) <b>Type of application:</b> ADD AUTHORISATIONS/ROUTES	8) <b>Operating Licence Number:</b> LGKZN1003000169
9) <b>Vehicle Type:</b> MINIBUS	10) 1 X 15 (SEATED) + 0 (STANDING)
11) <b>Region:</b> UGU-OGWINI	
12.1	FROM APPROVED TAXI RANK PORT SHEPSTONE INTO RYDER STREET, TURN RIGHT INTO NELSON MANDELA DRIVE, PROCEED TURN RIGHT INTO N2 AND PROCEED ALONG NO PICKING UP PASSENGERS, TURN RIGHT INTO R56, PROCEED AND DROP OFF AT MBIZWENI HOSPITAL, DROP OFF AT RIETFLEGH, PROCEED TO APPROVED TAXI RANK UMZIMKHULU AND LOAD OFF. FROM APPROVED TAXI RANK UMZIMKHULU TURN INTO R56 PROCEED ALONG R56 TURN LEFT INTO N2 PROCEED PASS HARDING PROCEED DROP OFF AT IZINGOLWENI, MURCHISON, BHOBHOYI, MARBURG, PROCEED AND TURN LEFT INTO NELSON MANDELA DRIVE TURN LEFT INTO RYDER STREET AND INTO APPROVED TAXI RANK PORT SHEPSTONE NO PICKING UP OF PASSENGERS ON THE ROUTE TO PORT SHEPSTONE.
12.2	OUTBOUND ROUTE: FROM APPROVED TAXI RANK PORT SHEPSTONE ALONG RYDER STREET, TURN RIGHT INTO NELSON MANDELA DRIVE, PROCEED TURN LEFT INTO QUALITY STREET, PROCEED TURN RIGHT INTO OSCAR NERO STREET AND TURN LEFT N2, PROCEED ALONG R61 NO PICK UP ON THE ROAD, DROP OFF AT BHUKUZINI PROCEED AND DROP OFF AT NHLEZI, FLAGSTAFF, PLANGWENI, NKONZO, MAGWAMBU, PHAMATHOU, THANDATHO, SAINT ELIZABETH HOSPITAL PROCEED TURN LEFT INTO APPROVED TAXI RANK LUSIKISIKI. INBOUND ROUTE: FROM APPROVED TAXI RANK LUSIKISIKI TURN LEFT INTO R61 NO PICK UP ON THE ROAD, PROCEED ALONG R61 NO PICK UP AT FLAGSTAFF, BIZANA PROCEED AND DROP OFF AT REDOUBT, LUKHOLO, PELEPELE, SEAVIEW, PORT EDWARD, TONGASI, SOUTHBROOM TURN RIGHT INTO ALFODAVE TURN LEFT INTO R620, DROP OFF AT MARGATE DROP OFF AT SHELLY BEACH TURN LEFT INTO R103 IZOTSHA ROAD TURN RIGHT INTO R61 PROCEED AND TURN LEFT INTO N2 PROCEED, TURN RIGHT INTO OSCAR NERO STREET TURN LEFT INTO QUALITY STREET TURN RIGHT INTO NELSON MANDELA DRIVE, PROCEED AND TURN LEFT INTO RYDER STREET INTO APPROVED TAXI RANK PORT SHEPSTONE AND OFFLOAD.
12.3	OUTBOUND ROUTE: FROM PORT SHEPSTONE TAXI RANK, TURN RIGHT INTO MANDELA DRIVE, PROCEED AND TURN RIGHT INTO N2 PROCEED ALONG INTO IZINGOLWENI, HARDING, OFF LOAD KOKSTAD, OFF LOAD MT ALYIFF, QUMBU, TSOLO, MT FRERE TO UMTATA TO MADERIA STREET IN UMTATA TAXI RANK. INBOUND ROUTE: FROM APPROVED TAXI RANK IN UMTATA, TURN LEFT INTO MADERIA STREET, TURN RIGHT INTO N2 PROCEED ALONG N2 OFF LOAD MOUNT FRERE, TSOLO, QUMBU, MT. ALYIFF, KOKSTAD, HARDING, IZINGOLWENI, MURCHISON, BOBOYI AND PROCEED TURN LEFT INTO MANDELA DRIVE, PROCEED AND TURN LEFT INTO RYDER STREET INTO APPROVED TAXI RANK IN PORT SHEPSTONE AND OFF LOAD.



## transport

Department:  
Transport  
Province of KwaZulu-Natal

## GAZETTE

LGKZNG05-2017-  
MAY

REGION: ALL

12.4	<p><b>OUTBOUND ROUTE:</b> FROM APPROVED TAXI RANK IN PORT SHEPSTONE ALONG RYDER STREET TURN RIGHT INTO DENIS SHEPSTONE STREET TURN LEFT INTO CONER STREET AND RIGHT INTO BAZLEY STREET TURN RIGHT INTO N2 PROCEED AND TURN LEFT INTO R620, PROCEED AND TURN RIGHT INTO R39 DROP OFF AND PICK UP AT SOUTH COAST MALL AT SHELLY BEACH RETURN ALONG R39 AND TURN RIGHT INTO R620 PROCEED DROP OFF PASSENGERS AT SHELLY BEACH, UVONGO, MANABA, NKONGWENI PROCEED STRAIGHT ALONG R620 PROCEED AND TURN LEFT INTO APPROVED TAXI RANK IN MARGATE AND OFF LOAD</p> <p><b>INBOUND ROUTE:</b> FROM APPROVED TAXI RANK MARGATE TURN RIGHT INTO R620 PROCEED ALONG AND DROP OFF AT MANABA, UVONGO, SHELLY BEACH AND TURN LEFT INTO R39 DROP OFF AND PICK UP AT SOUTH COAST MALL, RETURN ALONG R39 AND LEFT INTO R620 PROCEED AND DROP OFF AND PICK UP AT VILLA MOYA PROCEED AND DROP OFF AT SAYIDI FET COLLEGE PROCEED AND DROP OFF PROCEED TURN RIGHT INTO N2 TURN LEFT INTO BAZLEY STREET, DROP OFF AT PORT SHEPSTONE DISTRICT HOSPITAL PROCEED AND DROP OFF AT PORT SHEPSTONE LIBRARY, TURN RIGHT INTO CONOR STREET AND LEFT INTO WOOLY STREET LEFT INTO DENIS SHEPSTONE STREET AND TURN INTO RYDER STREET PROCEED INTO APPROVED TAXI RANK IN PORT SHEPSTONE.</p>
12.5	<p><b>OUTBOUND ROUTE:</b> FROM APPROVED TAXI RANK PORT SHEPSTONE, PROCEED ALONG RYDER STREET, TURN LEFT INTO DENIS SHEPSTONE STREET AND TURN RIGHT INTO REYNOLDS STREET, PROCEED TURN LEFT INTO CONNER STREET, PROCEED TURN RIGHT INTO AIKEN STREET, JOIN RL02 NORTH PROCEED ALONG RL02, TURN LEFT INTO N2, PROCEED OFF LOAD SCOTTBURG, PROCEED OFF LOAD AT UMKOMAAS, PROCEED OFF LOAD AT AMANZIMTOTI AND PROCEED ALONG N2 AND TURN LEFT INTO M4 OR TURN LEFT INTO JOINER ROAD PROCEED AND OFF LOAD AT ISIPINGO, WEMA, MEGA CITY PROCEED ALONG AND TURN RIGHT INTO HIMALAYA RD AND TURN LEFT JOIN M4 PROCEED ALONG M4 AND TURN LEFT INTO BROOK STREET AND OFF LOAD IN RANK 61A.</p> <p><b>INBOUND ROUTE:</b> FROM APPROVED TAXI RANK 61, { BROOK STREET PROCEED AND JOIN WEST STREET AND PROCEED TURN RIGHT INTO BROAD STREET AND TURN RIGHT INTO SMITH STREET PROCEED TURN LEFT TO M4 SOUTH PROCEED AND JOIN N2 SOUTH PROCEED ALONG N2 OFF LOAD UMTHWALUME PROCEED TURN LEFT INTO R102 PROCEED OFF LOAD HIBBERDENE, PROCEED ALONG RL02 TURN RIGHT INTO AIKEN STREET LEFT INTO CONNOR STREET AND TURN RIGHT INTO REYNOLDS STREET TURN LEFT INTO DENIS SHEPSTONE TURN RIGHT INTO RYDER STREET PROCEED TO APPROVED TAXI RANK PORT SHEPSTONE. NO PICK-UPS ON THE ROAD BEFORE DESTINATION.</p>
12.6	<p><b>OUTBOUND ROUTE:</b> FROM APPROVED TAXI RANK PORT SHEPSTONE PROCEED ALONG RYDER STREET TURN LEFT INTO DENIS SHEPSTONE STREET PROCEED TURN RIGHT WOOLY STREET PROCEED AND TURN INTO AIKEN STREET PROCEED TURN LEFT INTO R102 PROCEED TURN RIGHT INTO N2 PROCEED AND TURN LEFT INTO R603 PROCEED AND TURN LEFT INTO N3, NO PICK UP ON ROUTE TO PIETERMARITZBURG OFF RAMP AT BHAMBATHA ROAD (OLD GREY TOWN ROAD) TURN INTO CHURCH STREET, TURN RIGHT INTO EAST STREET, TURN LEFT INTO PIETERMARITZ STREET AND TO BOSHOFF STREET TURN RIGHT INTO CHURCH STREET AND RIGHT INTO OTTO STREET, LEFT INTO PIETERMARITZ STREET, LEFT INTO PINE STREET, LEFT INTO CHURCH STREET INTO WEST STREET AND LEFT INTO LANGALIBALELE STREET INTO OLD MARKET ROAD AND TO CHURCH STREET RANK NO3.</p> <p><b>INBOUND ROUTE:</b> FROM CHURCH STREET NO3 INTO OLD MARKET STREET TURN INTO HENRIETTA STREET, TURN RIGHT INTO JABU NDLOVU STREET TURN LEFT INTO CHIEF ALBERT LUTHULI STREET INTO ALAN PATON STREET, PROCEED TO N3 TURN RIGHT INTO R603 AND PROCEED WINKELSPRUIT TURN LEFT INTO N2 ON RAMP PROCEED ON N2 DROP OFF AT SEZELA, LFAFA, UMTHWALUME, TURN LEFT INTO R102 DROP OFF AT HIBBERDENE, MELVILLE, UMTENTWENI AND TURN RIGHT INTO AIKEN STREET AND TURN LEFT INTO CONNOR STREET AND TURN RIGHT INTO REYNOLDS STREET AND TURN LEFT INTO DENIS SHEPSTONE STREET TURN RIGHT INTO RYDER STREET PROCEED TO APPROVED TAXI RANK IN PORT SHEPSTONE AND DROP OFF NO PICKING UP OF PASSENGERS ON THE WAY INTO APPROVED RANK IN PORT SHEPSTONE.</p>



## transport

Department:  
Transport  
Province of KwaZulu-Natal

## GAZETTE

LGKZNG05-2017-  
MAY

REGION: ALL

12.7	<p>OUTBOUND ROUTE: FROM APPROVED TAXI RANK PORT SHEPSTONE INTO RYDER STREET, TURN RIGHT INTO NELSON MANDELA DRIVE, PROCEED TURN LEFT INTO QUALITY STREET AND RIGHT INTO OSCAR NERO STREET, TURN LEFT INTO N2 PROCEED AND TURN RIGHT INTO R61 NO PICKING UP OF PASSENGERS ON THE ROUTE PROCEED ALONG R61 DROP OFF AT SEA VIEW, REDOUBT, PELEPELE PROCEED ALONG R61 AND LEFT INTO APPROVED TAXI RANK IN BIZANA AND OFF LOAD.</p> <p>INBOUND ROUTE: FROM APPROVED TAXI RANK BIZANA, TURN INTO R61 PROCEED ALONG R61, NO PICKING UP PASSENGERS BEFORE REACHING PORT SHEPSTONE TAXI RANK, TURN LEFT INTO N2 PROCEED TURN RIGHT INTO OSCAR NERO STREET AND TURN LEFT INTO QUALITY STREET, PROCEED TURN RIGHT INTO NELSON MANDELA DRIVE AND TURN LEFT INTO RYDER STREET AND INTO APPROVED TAXI RANK PORT SHEPSTONE AND OFF LOAD.</p>
12.8	<p>OUTBOUND ROUTE: FROM APPROVED TAXI RANK PORT SHEPSTONE INTO RYDER STREET, TURN RIGHT INTO NELSON MANDELA DRIVE PROCEED, TURN RIGHT INTO N2 NO PICK UP ON N2, PROCEED AND TURN RIGHT INTO HLOPHE STREET (R56), PROCEED TURN RIGHT INTO APPROVED TAXI RANK KOKSTAD AND OFF LOAD.</p> <p>INBOUND ROUTE: FROM APPROVED TAXI RANK KOKSTAD, TURN LEFT INTO HLOPHE STREET, NO PICK UP ON THE ROAD, TURN LEFT INTO N2, PROCEED DROP OFF AT MURCHISON, BHOBHOYI, MARBURG, TURN LEFT INTO NELSON MANDELA DRIVE, TURN LEFT INTO RYDER STREET AND INTO APPROVED TAXI RANK PORT SHEPSTONE AND OFF LOAD.</p>
12.9	<p>OUTBOUND ROUTE: FROM APPROVED TAXI RANK IN PORT SHEPSTONE, PROCEED ALONG RYDER STREET, TURN LEFT INTO DENIS SHEPSTONE STREET AND TURN RIGHT INTO REYNOLDS STREET, TURN LEFT INTO CONNOR STREET, TURN RIGHT INTO AIKEN STREET, TURN LEFT INTO R102, PROCEED TURN RIGHT INTO N2, PROCEED AND TURN LEFT INTO R603, PROCEED AND TURN RIGHT INTO N3, PROCEED OFF LOAD MONTROSE GARAGE, PROCEED OFF LOAD VOSLORUS, PROCEED INTO HARROW ROAD, ANDERSON STREET TO WANDERERS STREET INTO TAXI RANK IN JOHANNESBURG.</p> <p>INBOUND ROUTE: FROM APPROVED TAXI RANK IN WANDERERS STREET TAXI RANK IN JOHANNESBURG, PROCEED TO N3, PROCEED TO PIETERMARITZBURG ALONG N3 AND TURN RIGHT INTO R603 TO UMBUMBULU TO TURN RIGHT INTO N2, PROCEED ALONG AND TURN LEFT INTO R102, OFF LOAD HIBBERDENE, PROCEED TURN RIGHT INTO AIKEN STREET TURN LEFT INTO CONNOR STREET, RIGHT INTO REYNOLDS STREET, LEFT INTO DENIS SHEPSTONE STREET, RIGHT INTO RYDER STREET, PROCEED TO APPROVED TAXI RANK IN PORT SHEPSTONE AND OFF LOAD.</p>
12.10	<p>OUTBOUND ROUTE: FROM APPROVED RANK IN PORT SHEPSTONE, PROCEED ALONG RYDER STREET, TURN LEFT INTO DENIS SHEPSTONE STREET, PROCEED AND TURN RIGHT INTO WOOLY STREET AND TURN LEFT INTO CONOR STREET AND TURN RIGHT INTO AIKEN STREET, PROCEED TURN LEFT INTO R102, PROCEED TURN RIGHT INTO N2 NORTH, PROCEED AND TURN LEFT ISEZELA ROAD, PROCEED ALONG OFF LOAD EMALANGENI PROCEED STRAIGHT TURN RIGHT INTO APPROVED TAXI RANT AT UMZINTO.</p> <p>INBOUND ROUTE: FROM APPROVED TAXI RANK IN UMZINTO, TURN LEFT INTO UMZINTO MAIN ROAD, PROCEED ALONG INTO SEZELA ROAD, TURN RIGHT INTO N2 SOUTH, PROCEED AND DROP OFF EFAFA, MTHWALUME, HIBBERDENE, PROCEED ALONG R102, TURN RIGHT INTO AIKEN STREET AND TURN LEFT INTO CONOR STREET AND TURN RIGHT INTO WOOLY STREET, AND LEFT INTO DENIS SHEPSTONE STREET AND TURN RIGHT INTO RYDER STREET, STRAIGHT INTO APPROVED TAXI RANK IN PORT SHEPSTONE AND OFF LOAD.</p>





## transport

Department:  
Transport  
Province of KwaZulu-Natal

## GAZETTE

LGKZNG05-2017-  
MAY

REGION: ALL

1) <b>Application Number:</b> APP0082244	2) <b>Gazette Number:</b> LGKZNG05-2017-MAY
3) <b>Applicant:</b> GJ HLOPHE <b>ID NO.</b> 6808235693082 <b>Association:</b> ZAMOKUHLE TAXI ASSOCIATION (PORT SHEPS)	4) <b>Applicant Address:</b> BOX 18095 GAMALAKHE 4249
5) <b>Existing Licence Holder:</b> NOT APPLICABLE <b>ID NO.</b> NOT APPLICABLE	6) <b>Existing Licence Holder Address:</b> NOT APPLICABLE
7) <b>Type of application:</b> ADD AUTHORISATIONS/ROUTES	8) <b>Operating Licence Number:</b> LGKZN1003000007
9) <b>Vehicle Type:</b> MINIBUS	10) 1 X 15 (SEATED) + 0 (STANDING)
11) <b>Region:</b> UGU-OGWINI	
12.1	<p>FROM APPROVED TAXI RANK PORT SHEPSTONE, PROCEED ALONG RYDER STREET, TURN LEFT INTO DENIS SHEPSTONE STREET, PROCEED TURN RIGHT WOOLY STREET, PROCEED AND TURN INTO AIKEN STREET, PROCEED TURN LEFT INTO R102 PROCEED TURN RIGHT INTO N2, PROCEED AND TURN LEFT INTO R603, PROCEED AND TURN LEFT INTO N3, NO PICK UP ON ROUTE TO PIETERMARITZBURG OFF RAMP AT BHAMBATHA ROAD (OLD GREY TOWN ROAD), TURN INTO CHURCH STREET, TURN RIGHT INTO EAST STREET, TURN LEFT INTO PIETERMARITZ STREET AND TO BOSHOFF STREET, TURN RIGHT INTO CHURCH STREET AND RIGHT INTO OTTO STREET, LEFT INTO PIETERMARITZ STREET, LEFT INTO PINE STREET, LEFT INTO CHURCH STREET INTO WEST STREET AND LEFT INTO LANGALIBALELE STREET INTO OLD MARKET ROAD AND TO CHURCH STREET RANK NO3.</p> <p>INBOUND ROUTE: FROM CHURCH STREET NO3 INTO OLD MARKET STREET, TURN INTO HENRIETTA STREET, TURN RIGHT INTO JABU NDLOVU STREET, TURN LEFT INTO CHIEF ALBERT LUTHULI STREET INTO ALAN PATON STREET, PROCEED TO N3, TURN RIGHT INTO R603 AND PROCEED WINKELSPRUIT, TURN LEFT INTO N2 ON RAMP, PROCEED ON N2 DROP OFF AT SEZELA, LFAFA, UMTHWALUME, TURN LEFT INTO R102 DROP OFF AT HIBBERDENE, MELVILLE, UMTENTWENI AND TURN RIGHT INTO AIKEN STREET AND TURN LEFT INTO CONNOR STREET AND TURN RIGHT INTO REYNOLDS STREET AND TURN LEFT INTO DENIS SHEPSTONE STREET, TURN RIGHT INTO RYDER STREET, PROCEED TO APPROVED TAXI RANK IN PORT SHEPSTONE AND DROP OFF NO PICKING UP OF PASSENGERS ON THE WAY INTO APPROVED RANK IN PORT SHEPSTONE.</p>
12.2	<p>FROM APPROVED TAXI RANK PORT SHEPSTONE INTO RYDER STREET, TURN RIGHT INTO NELSON MANDELA DRIVE, PROCEED TURN RIGHT INTO N2 AND PROCEED ALONG NO PICKING UP PASSENGERS, TURN RIGHT INTO R56, PROCEED AND DROP OFF AT MBIZWENI HOSPITAL, DROP OFF AT RIETFLEGH, PROCEED TO APPROVED TAXI RANK UMZIMKHULU AND LOAD OFF.</p> <p>FROM APPROVED TAXI RANK UMZIMKHULU, TURN INTO R56, PROCEED ALONG R56 TURN LEFT INTO N2 PROCEED PASS HARDING, PROCEED DROP OFF AT IZINGOLWENI, MURCHISON, BHOBHOYI, MARBURG, PROCEED AND TURN LEFT INTO NELSON MANDELA DRIVE, TURN LEFT INTO RYDER STREET AND INTO APPROVED TAXI RANK PORT SHEPSTONE, NO PICKING UP OF PASSENGERS ON THE ROUTE TO PORT SHEPSTONE.</p>
12.3	<p>FROM APPROVED TAXI RANK PORT SHEPSTONE, INTO RYDER STREET, TURN RIGHT INTO NELSON MANDELA DRIVE, PROCEED TURN RIGHT INTO N2 NO PICK UP ON N2, PROCEED AND TURN RIGHT INTO HLOPHE STREET (R56), PROCEED TURN RIGHT INTO APPROVED TAXI RANK KOKSTAD AND OFF LOAD.</p> <p>INBOUND ROUTE: FROM APPROVED TAXI RANK KOKSTAD, TURN LEFT INTO HLOPHE STREET, NO PICK UP ON THE ROAD TURN LEFT INTO N2, PROCEED DROP OFF AT MURCHISON, BHOBHOYI, MARBURG TURN LEFT INTO NELSON MANDELA DRIVE, TURN LEFT INTO RYDER STREET AND INTO APPROVED TAXI RANK PORT SHEPSTONE AND OFF LOAD.</p>

**CONTINUES ON PAGE 130 - PART 2**





KwAZULU-NATAL PROVINCE  
KwAZULU-NATAL PROVINSIE  
ISIFUNDAZWE sAKwAZULU-NATALI

**Provincial Gazette • Provinsiale Koerant • Igazethi Yesifundazwe**

*(Registered at the post office as a newspaper) • (As 'n nuusblad by die poskantoor geregistreer)*  
*(Irejistiwee njengephephandaba eposihhovisi)*

PIETERMARITZBURG

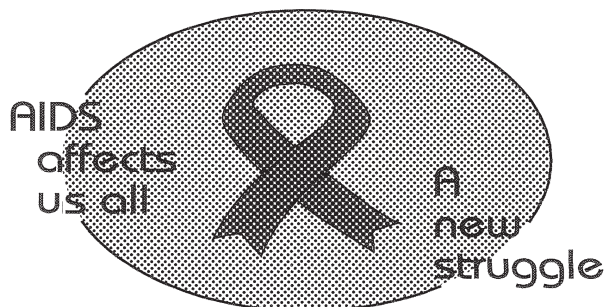
Vol. 11

8 JUNE 2017  
8 JUNIE 2017  
8 KUNHLANGULANA 2017

No. 1834

**PART 2 OF 4**

**We all have the power to prevent AIDS**



**AIDS  
HELPLINE**

**0800 012 322**

DEPARTMENT OF HEALTH

**Prevention is the cure**

N.B. The Government Printing Works will not be held responsible for the quality of "Hard Copies" or "Electronic Files" submitted for publication purposes

ISSN 1994-4558



9 771994 455008

01834





## transport

Department:  
Transport  
Province of KwaZulu-Natal

## GAZETTE

LGKZNG05-2017-  
MAY

REGION: ALL

12.4	<p>FROM APPROVED TAXI RANK IN PORT SHEPSTONE PROCEED ALONG RYDER STREET TURN LEFT INTO DENIS SHEPSTONE STREET AND TURN RIGHT INTO REYNOLDS STREET TURN LEFT INTO CONNOR STREET TURN RIGHT INTO AIKEN STREET, TURN LEFT INTO R102 PROCEED TURN RIGHT INTO N2 PROCEED AND TURN LEFT INTO R603, PROCEED AND TURN RIGHT INTO N3, PROCEED OFF LOAD MONTROSE GARAGE PROCEED OFF LOAD VOSLORUS PROCEED INTO HARROW ROAD, ANDERSON STREET TO WANDERERS STREET INTO TAXI RANK IN JOHANNESBURG.</p> <p>INBOUND ROUTE: FROM APPROVED TAXI RANK IN WANDERERS STREET TAXI RANK IN JOHANNESBURG PROCEED TO N3 PROCEED TO PIETERMARITZBURG ALONG N3 AND TURN RIGHT INTO R603 TO UMBUMBULU TO TURN RIGHT INTO N2 PROCEED ALONG AND TURN LEFT INTO RL02 OFF LOAD HIBBERDENE PROCEED TURN RIGHT INTO AIKEN STREET TURN LEFT INTO CONNOR STREET RIGHT INTO REYNOLDS STREET LEFT INTO DENIS SHEPSTONE STREET RIGHT INTO RYDER STREET PROCEED TO APPROVED TAXI RANK IN PORT SHEPSTONE AND OFF LOAD.</p>
12.5	<p>FROM APPROVED TAXI RANK IN PORT SHEPSTONE ALONG RYDER STREET, TURN RIGHT INTO DENIS SHEPSTONE STREET, TURN LEFT INTO CONER STREET AND RIGHT INTO BAZLEY STREET, TURN RIGHT INTO N2 PROCEED AND TURN LEFT INTO R620, PROCEED AND TURN RIGHT INTO R39, DROP OFF AND PICK UP AT SOUTH COAST MALL AT SHELLY BEACH, RETURN ALONG R39 AND TURN RIGHT INTO R620, PROCEED DROP OFF PASSENGERS AT SHELLY BEACH, UVONGO, MANABA, NKONGWENI, PROCEED STRAIGHT ALONG R620, PROCEED AND TURN LEFT INTO APPROVED TAXI RANK IN MARGATE AND OFF LOAD</p> <p>INBOUND ROUTE FROM APPROVED TAXI RANK MARGATE, TURN RIGHT INTO R620, PROCEED ALONG AND DROP OFF AT MANABA, UVONGO, SHELLY BEACH AND TURN LEFT INTO R39, DROP OFF AND PICK UP AT SOUTH COAST MALL, RETURN ALONG R39 AND LEFT INTO R620, PROCEED AND DROP OFF AND PICK UP AT VILLA MOYA, PROCEED AND DROP OFF AT SAYIDI FET COLLEGE, PROCEED AND DROP OFF, PROCEED TURN RIGHT INTO N2, TURN LEFT INTO BAZLEY STREET, DROP OFF AT PORT SHEPSTONE DISTRICT HOSPITAL, PROCEED AND DROP OFF AT PORT SHEPSTONE LIBRARY, TURN RIGHT INTO CONOR STREET AND LEFT INTO WOOLY STREET, LEFT INTO DENIS SHEPSTONE STREET AND TURN INTO RYDER STREET, PROCEED INTO APPROVED TAXI RANK IN PORT SHEPSTONE.</p>
12.6	<p>FROM APPROVED TAXI RANK PORT SHEPSTONE INTO RYDER STREET, TURN RIGHT INTO NELSON MANDELA DRIVE, PROCEED TURN RIGHT INTO N2 AND PROCEED ALONG NO PICKING UP PASSENGERS, TURN RIGHT INTO R56, PROCEED AND DROP OFF AT MBIZWENI HOSPITAL, DROP OFF AT RIETFLEGH, PROCEED TO APPROVED TAXI RANK UMZIMKHULU AND LOAD OFF.</p> <p>FROM APPROVED TAXI RANK UMZIMKHULU TURN INTO R56 PROCEED ALONG R56 TURN LEFT INTO N2 PROCEED PASS HARDING PROCEED DROP OFF AT IZINGOLWENI, MURCHISON, BHOBHOYI, MARBURG, PROCEED AND TURN LEFT INTO NELSON MANDELA DRIVE TURN LEFT INTO RYDER STREET AND INTO APPROVED TAXI RANK PORT SHEPSTONE NO PICKING UP OF PASSENGERS ON THE ROUTE TO PORT SHEPSTONE.</p>
12.7	<p>OUTBOUND ROUTE: FROM APPROVED TAXI RANK PORT SHEPSTONE ALONG RYDER STREET, TURN RIGHT INTO NELSON MANDELA DRIVE, PROCEED TURN LEFT INTO QUALITY STREET, PROCEED TURN RIGHT INTO OSCAR NERO STREET AND TURN LEFT N2, PROCEED ALONG R61 NO PICK UP ON THE ROAD, DROP OFF AT BHUKUZINI PROCEED AND DROP OFF AT NHLEZI, FLAGSTAFF, PLANGWENI, NKONZO, MAGWAMBU, PHAMATHOU, THANDATHO, SAINT ELIZABETH HOSPITAL PROCEED TURN LEFT INTO APPROVED TAXI RANK LUSIKISIKI.</p> <p>INBOUND ROUTE: FROM APPROVED TAXI RANK LUSIKISIKI TURN LEFT INTO R61 NO PICK UP ON THE ROAD, PROCEED ALONG R61 NO PICK UP AT FLAGSTAFF, BIZANA PROCEED AND DROP OFF AT REDOUBT, LUKHOLO, PELEPELE, SEAVIEW, PORT EDWARD, TONGASI, SOUTHBROOM TURN RIGHT INTO ALFODAVE TURN LEFT INTO R620, DROP OFF AT MARGATE DROP OFF AT SHELLY BEACH TURN LEFT INTO R103 IZOTSHA ROAD TURN RIGHT INTO R61 PROCEED AND TURN LEFT INTO N2 PROCEED, TURN RIGHT INTO OSCAR NERO STREET TURN LEFT INTO QUALITY STREET TURN RIGHT INTO NELSON MANDELA DRIVE, PROCEED AND TURN LEFT INTO RYDER STREET INTO APPROVED TAXI RANK PORT SHEPSTONE AND OFFLOAD.</p>



## transport

Department:  
Transport  
Province of KwaZulu-Natal

## GAZETTE

LGKZNG05-2017-  
MAY

REGION: ALL

12.8	<p><b>OUTBOUND ROUTE:</b> FROM PORT SHEPSTONE TAXI RANK, TURN RIGHT INTO MANDELA DRIVE, PROCEED AND TURN RIGHT INTO N2 PROCEED ALONG INTO IZINGOLWENI, HARDING, OFF LOAD KOKSTAD, OFF LOAD MT ALYIFF, QUMBU, TSOLO, MT FRERE TO UMTATA TO MADERIA STREET IN UMTATA TAXI RANK.</p> <p><b>INBOUND ROUTE:</b> FROM APPROVED TAXI RANK IN UMTATA, TURN LEFT INTO MADERIA STREET, TURN RIGHT INTO N2 PROCEED ALONG N2 OFF LOAD MOUNT FRERE, TSOLO, QUMBU, MT. ALYIFF, KOKSTAD, HARDING, IZINGOLWENI, MURCHISON, BOBOYI AND PROCEED TUM LEFT INTO MANDELA DRIVE, PROCEED AND TUM LEFT INTO RYDER STREET INTO APPROVED TAXI RANK IN PORT SHEPSTONE AND OFF LOAD.</p>
12.9	<p><b>OUTBOUND ROUTE:</b> FROM APPROVED TAXI RANK IN PORT SHEPSTONE ALONG RYDER STREET TUM RIGHT INTO DENIS SHEPSTONE STREET TUM LEFT INTO CONER STREET AND RIGHT INTO BAZLEY STREET TUM RIGHT INTO N2 PROCEED AND TUM LEFT INTO R620, PROCEED AND TURN RIGHT INTO R39 DROP OFF AND PICK UP AT SOUTH COAST MALL AT SHELLY BEACH RETURN ALONG R39 AND TURN RIGHT INTO R620 PROCEED DROP OFF PASSENGERS AT SHELLY BEACH, UVONGO, MANABA, NKONGWENI PROCEED STRAIGHT ALONG R620 PROCEED AND TUM LEFT INTO APPROVED TAXI RANK IN MARGATE AND OFF LOAD</p> <p><b>INBOUND ROUTE:</b> FROM APPROVED TAXI RANK MARGATE TUM RIGHT INTO R620 PROCEED ALONG AND DROP OFF AT MANABA, UVONGO, SHELLY BEACH AND TUM LEFT INTO R39 DROP OFF AND PICK UP AT SOUTH COAST MALL, RETURN ALONG R39 AND LEFT INTO R620 PROCEED AND DROP OFF AND PICK UP AT VILLA MOYA PROCEED AND DROP OFF AT SAYIDI FET COLLEGE PROCEED AND DROP OFF PROCEED TURN RIGHT INTO N2 TURN LEFT INTO BAZLEY STREET, DROP OFF AT PORT SHEPSTONE DISTRICT HOSPITAL PROCEED AND DROP OFF AT PORT SHEPSTONE LIBRARY, TURN RIGHT INTO CONOR STREET AND LEFT INTO WOOLY STREET LEFT INTO DENIS SHEPSTONE STREET AND TURN INTO RYDER STREET PROCEED INTO APPROVED TAXI RANK IN PORT SHEPSTONE.</p>
12.10	<p><b>OUTBOUND ROUTE:</b> FROM APPROVED TAXI RANK PORT SHEPSTONE, PROCEED ALONG RYDER STREET, TURN LEFT INTO DENIS SHEPSTONE STREET AND TURN RIGHT INTO REYNOLDS STREET, PROCEED TURN LEFT INTO CONNER STREET, PROCEED TURN RIGHT INTO AIKEN STREET, JOIN RL02 NORTH PROCEED ALONG RL02, TUM LEFT INTO N2, PROCEED OFF LOAD SCOTTBURG, PROCEED OFF LOAD AT UMKOMAAS, PROCEED OFF LOAD AT AMANZIMTOTI AND PROCEED ALONG N2 AND TURN LEFT INTO M4 OR TUM LEFT INTO JOINER ROAD PROCEED AND OFF LOAD AT ISIPINGO, WEMA, MEGA CITY PROCEED ALONG AND TURN RIGHT INTO HIMALAYA RD AND TURN LEFT JOIN M4 PROCEED ALONG M4 AND TURN LEFT INTO BROOK STREET AND OFF LOAD IN RANK 61A.</p> <p><b>INBOUND ROUTE:</b> FROM APPROVED TAXI RANK 61,{ BROOK STREET PROCEED AND JOIN WEST STREET AND PROCEED TUM RIGHT INTO BROAD STREET AND TURN RIGHT INTO SMITH STREET PROCEED TUM LEFT TO M4 SOUTH PROCEED AND JOIN N2 SOUTH PROCEED ALONG N2 OFF LOAD UMTHWALUME PROCEED TURN LEFT INTO R102 PROCEED OFF LOAD HIBBERDENE, PROCEED ALONG RL02 TUM RIGHT INTO AIKEN STREET LEFT INTO CONNOR STREET AND TUM RIGHT INTO REYNOLDS STREET TURN LEFT INTO DENIS SHEPSTONE TURN RIGHT INTO RYDER STREET PROCEED TO APPROVED TAXI RANK PORT SHEPSTONE. NO PICK-UPS ON THE ROAD BEFORE DESTINATION.</p>
12.11	<p><b>OUTBOUND ROUTE:</b> FROM APPROVED TAXI RANK PORT SHEPSTONE PROCEED ALONG RYDER STREET TURN LEFT INTO DENIS SHEPSTONE STREET PROCEED TURN RIGHT WOOLY STREET PROCEED AND TUM INTO AIKEN STREET PROCEED TURN LEFT INTO R102 PROCEED TURN RIGHT INTO N2 PROCEED AND TURN LEFT INTO R603 PROCEED AND TURN LEFT INTO N3, NO PICK UP ON ROUTE TO PIETERMARITZBURG OFF RAMP AT BHAMBATHA ROAD (OLD GREY TOWN ROAD) TURN INTO CHURCH STREET, TUM RIGHT INTO EAST STREET, TURN LEFT INTO PIETERMARITZ STREET AND TO BOSHOFF STREET TUM RIGHT INTO CHURCH STREET AND RIGHT INTO OTTO STREET, LEFT INTO PIETERMARITZ STREET, LEFT INTO PINE STREET, LEFT INTO CHURCH STREET INTO WEST STREET AND LEFT INTO LANGALIBALELE STREET INTO OLD MARKET ROAD AND TO CHURCH STREET RANK NO3.</p> <p><b>INBOUND ROUTE:</b> FROM CHURCH STREET NO3 INTO OLD MARKET STREET TURN INTO HENRIETTA STREET, TURN RIGHT INTO JABU NDLOVU STREET TURN LEFT INTO CHIEF ALBERT LUTHULI STREET INTO ALAN PATON STREET, PROCEED TO N3 TURN RIGHT INTO R603 AND PROCEED WINKELSPRUIT TUM LEFT INTO N2 ON RAMP PROCEED ON N2 DROP OFF AT SEZELA, LFAFA, UMTHWALUME, TURN LEFT INTO R102 DROP OFF AT HIBBERDENE, MELVILLE, UMTENTWENI AND TUM RIGHT INTO AIKEN STREET AND TUM LEFT INTO CONNOR STREET AND TUM RIGHT INTO REYNOLDS STREET AND TURN LEFT INTO DENIS SHEPSTONE STREET TURN RIGHT INTO RYDER STREET PROCEED TO APPROVED TAXI RANK IN PORT SHEPSTONE AND DROP OFF NO PICKING UP OF PASSENGERS ON THE WAY INTO APPROVED RANK IN PORT SHEPSTONE.</p>



## transport

Department:  
Transport  
Province of KwaZulu-Natal

## GAZETTE

LGKZNG05-2017-  
MAY

REGION: ALL

12.12	<p>OUTBOUND ROUTE: FROM APPROVED TAXI RANK PORT SHEPSTONE INTO RYDER STREET, TURN RIGHT INTO NELSON MANDELA DRIVE, PROCEED TURN LEFT INTO QUALITY STREET AND RIGHT INTO OSCAR NERO STREET, TURN LEFT INTO N2 PROCEED AND TURN RIGHT INTO R61 NO PICKING UP OF PASSENGERS ON THE ROUTE PROCEED ALONG R61 DROP OFF AT SEA VIEW, REDOUBT, PELEPELE PROCEED ALONG R61 AND LEFT INTO APPROVED TAXI RANK IN BIZANA AND OFF LOAD.</p> <p>INBOUND ROUTE: FROM APPROVED TAXI RANK BIZANA, TURN INTO R61 PROCEED ALONG R61, NO PICKING UP PASSENGERS BEFORE REACHING PORT SHEPSTONE TAXI RANK, TURN LEFT INTO N2 PROCEED TURN RIGHT INTO OSCAR NERO STREET AND TURN LEFT INTO QUALITY STREET, PROCEED TURN RIGHT INTO NELSON MANDELA DRIVE AND TURN LEFT INTO RYDER STREET AND INTO APPROVED TAXI RANK PORT SHEPSTONE AND OFF LOAD.</p>
12.13	<p>OUTBOUND ROUTE: FROM APPROVED TAXI RANK PORT SHEPSTONE INTO RYDER STREET, TURN RIGHT INTO NELSON MANDELA DRIVE PROCEED, TURN RIGHT INTO N2 NO PICK UP ON N2, PROCEED AND TURN RIGHT INTO HLOPHE STREET (R56), PROCEED TURN RIGHT INTO APPROVED TAXI RANK KOKSTAD AND OFF LOAD.</p> <p>INBOUND ROUTE: FROM APPROVED TAXI RANK KOKSTAD, TURN LEFT INTO HLOPHE STREET, NO PICK UP ON THE ROAD, TURN LEFT INTO N2, PROCEED DROP OFF AT MURCHISON, BHOBHOYI, MARBURG, TURN LEFT INTO NELSON MANDELA DRIVE, TURN LEFT INTO RYDER STREET AND INTO APPROVED TAXI RANK PORT SHEPSTONE AND OFF LOAD.</p>
12.14	<p>OUTBOUND ROUTE: FROM APPROVED TAXI RANK IN PORT SHEPSTONE, PROCEED ALONG RYDER STREET, TURN LEFT INTO DENIS SHEPSTONE STREET AND TURN RIGHT INTO REYNOLDS STREET, TURN LEFT INTO CONNOR STREET, TURN RIGHT INTO AIKEN STREET, TURN LEFT INTO R102, PROCEED TURN RIGHT INTO N2, PROCEED AND TURN LEFT INTO R603, PROCEED AND TURN RIGHT INTO N3, PROCEED OFF LOAD MONTROSE GARAGE, PROCEED OFF LOAD VOSLORUS, PROCEED INTO HARROW ROAD, ANDERSON STREET TO WANDERERS STREET INTO TAXI RANK IN JOHANNESBURG.</p> <p>INBOUND ROUTE: FROM APPROVED TAXI RANK IN WANDERERS STREET TAXI RANK IN JOHANNESBURG, PROCEED TO N3, PROCEED TO PIETERMARITZBURG ALONG N3 AND TURN RIGHT INTO R603 TO UMBUMBULU TO TURN RIGHT INTO N2, PROCEED ALONG AND TURN LEFT INTO R102, OFF LOAD HIBBERDENE, PROCEED TURN RIGHT INTO AIKEN STREET TURN LEFT INTO CONNOR STREET, RIGHT INTO REYNOLDS STREET, LEFT INTO DENIS SHEPSTONE STREET, RIGHT INTO RYDER STREET, PROCEED TO APPROVED TAXI RANK IN PORT SHEPSTONE AND OFF LOAD.</p>
12.15	<p>OUTBOUND ROUTE: FROM APPROVED RANK IN PORT SHEPSTONE, PROCEED ALONG RYDER STREET, TURN LEFT INTO DENIS SHEPSTONE STREET, PROCEED AND TURN RIGHT INTO WOOLY STREET AND TURN LEFT INTO CONOR STREET AND TURN RIGHT INTO AIKEN STREET, PROCEED TURN LEFT INTO R102, PROCEED TURN RIGHT INTO N2 NORTH, PROCEED AND TURN LEFT ISEZELA ROAD, PROCEED ALONG OFF LOAD EMALANGENI PROCEED STRAIGHT TURN RIGHT INTO APPROVED TAXI RANK AT UMZINTO.</p> <p>INBOUND ROUTE: FROM APPROVED TAXI RANK IN UMZINTO, TURN LEFT INTO UMZINTO MAIN ROAD, PROCEED ALONG INTO SEZELA ROAD, TURN RIGHT INTO N2 SOUTH, PROCEED AND DROP OFF EFAFA, MTHWALUME, HIBBERDENE, PROCEED ALONG R102, TURN RIGHT INTO AIKEN STREET AND TURN LEFT INTO CONOR STREET AND TURN RIGHT INTO WOOLY STREET, AND LEFT INTO DENIS SHEPSTONE STREET AND TURN RIGHT INTO RYDER STREET, STRAIGHT INTO APPROVED TAXI RANK IN PORT SHEPSTONE AND OFF LOAD.</p>



## transport

Department:  
Transport  
Province of KwaZulu-Natal

## GAZETTE

LGKZNG05-2017-  
MAY

REGION: ALL

1) <b>Application Number:</b> APP0082247	2) <b>Gazette Number:</b> LGKZNG05-2017-MAY
3) <b>Applicant:</b> S HLOPHE <b>ID NO.</b> 6504145303082 <b>Association:</b> ZAMOKUHLE TAXI ASSOCIATION (PORT SHEPS)	4) <b>Applicant Address:</b> P O BOX 43 IZOTSHA KWAZULU NATAL  4242
5) <b>Existing Licence Holder:</b> NOT APPLICABLE <b>ID NO.</b> NOT APPLICABLE	6) <b>Existing Licence Holder Address:</b> NOT APPLICABLE
7) <b>Type of application:</b> ADD AUTHORISATIONS/ROUTES	8) <b>Operating Licence Number:</b> LKNKZN0129966
9) <b>Vehicle Type:</b> NOT AVAILABLE	10) 1 X 15 (SEATED) + 0 (STANDING)
11) <b>Region:</b> UGU-OGWINI	
12.1	FROM APPROVED TAXI RANK PORT SHEPSTONE INTO RYDER STREET, TURN RIGHT INTO NELSON MANDELA DRIVE, PROCEED TURN RIGHT INTO N2 AND PROCEED ALONG NO PICKING UP PASSENGERS, TURN RIGHT INTO R56, PROCEED AND DROP OFF AT MBIZWENI HOSPITAL, DROP OFF AT RIETFLEGH, PROCEED TO APPROVED TAXI RANK UMZIMKHULU AND LOAD OFF. FROM APPROVED TAXI RANK UMZIMKHULU TURN INTO R56 PROCEED ALONG R56 TURN. LEFT INTO N2 PROCEED PASS HARDING PROCEED DROP OFF AT IZINGOLWENI, MURCHISON, BHOBHOYI, MARBURG, PROCEED AND TURN LEFT INTO NELSON MANDELA DRIVE TURN LEFT INTO RYDER STREET AND INTO APPROVED TAXI RANK PORT SHEPSTONE NO PICKING UP OF PASSENGERS ON THE ROUTE TO PORT SHEPSTONE.
12.2	OUTBOUND ROUTE: FROM APPROVED TAXI RANK PORT SHEPSTONE ALONG RYDER STREET, TURN RIGHT INTO NELSON MANDELA DRIVE, PROCEED TURN LEFT INTO QUALITY STREET, PROCEED TURN RIGHT INTO OSCAR NERO STREET AND TURN LEFT N2, PROCEED ALONG R61 NO PICK UP ON THE ROAD, DROP OFF AT BHUKUZINI PROCEED AND DROP OFF AT NHLEZI, FLAGSTAFF, PLANGWENI, NKONZO, MAGWAMBU, PHAMATHOU, THANDATHO, SAINT ELIZABETH HOSPITAL PROCEED TURN LEFT INTO APPROVED TAXI RANK LUSIKISIKI. INBOUND ROUTE: FROM APPROVED TAXI RANK LUSIKISIKI TURN LEFT INTO R61 NO PICK UP ON THE ROAD, PROCEED ALONG R61 NO PICK UP AT FLAGSTAFF, BIZANA PROCEED AND DROP OFF AT REDOUBT, LUKHOLO, PELEPELE, SEAVIEW, PORT EDWARD, TONGASI, SOUTHBROOM TURN RIGHT INTO ALFODAVE TURN LEFT INTO R620, DROP OFF AT MARGATE DROP OFF AT SHELLY BEACH TURN LEFT INTO R103 IZOTSHA ROAD TURN RIGHT INTO R61 PROCEED AND TURN LEFT INTO N2 PROCEED , TURN RIGHT INTO OSCAR NERO STREET TURN LEFT INTO QUALITY STREET TURN RIGHT INTO NELSON MANDELA DRIVE, PROCEED AND TURN LEFT INTO RYDER STREET INTO APPROVED TAXI RANK PORT SHEPSTONE AND OFFLOAD.
12.3	OUTBOUND ROUTE: FROM PORT SHEPSTONE TAXI RANK, TURN RIGHT INTO MANDELA DRIVE, PROCEED AND TURN RIGHT INTO N2 PROCEED ALONG INTO IZINGOLWENI, HARDING, OFF LOAD KOKSTAD, OFF LOAD MT ALYIFF, QUMBU, TSOLO, MT FRERE TO UMTATA TO MADERIA STREET IN UMTATA TAXI RANK. INBOUND ROUTE: FROM APPROVED TAXI RANK IN UMTATA, TURN LEFT INTO MADERIA STREET, TURN RIGHT INTO N2 PROCEED ALONG N2 OFF LOAD MOUNT FRERE, TSOLO, QUMBU, MT. ALYIFF, KOKSTAD, HARDING, IZINGOLWENI, MURCHISON, BOBOYI AND PROCEED TURN LEFT INTO MANDELA DRIVE, PROCEED AND TURN LEFT INTO RYDER STREET INTO APPROVED TAXI RANK IN PORT SHEPSTONE AND OFF LOAD.



## transport

Department:  
Transport  
Province of KwaZulu-Natal

## GAZETTE

LGKZNG05-2017-  
MAY

REGION: ALL

12.4	<p><b>OUTBOUND ROUTE:</b> FROM APPROVED TAXI RANK IN PORT SHEPSTONE ALONG RYDER STREET TURN RIGHT INTO DENIS SHEPSTONE STREET TURN LEFT INTO CONER STREET AND RIGHT INTO BAZLEY STREET TURN RIGHT INTO N2 PROCEED AND TURN LEFT INTO R620, PROCEED AND TURN RIGHT INTO R39 DROP OFF AND PICK UP AT SOUTH COAST MALL AT SHELLY BEACH RETURN ALONG R39 AND TURN RIGHT INTO R620 PROCEED DROP OFF PASSENGERS AT SHELLY BEACH, UVONGO, MANABA, NKONGWENI PROCEED STRAIGHT ALONG R620 PROCEED AND TURN LEFT INTO APPROVED TAXI RANK IN MARGATE AND OFF LOAD</p> <p><b>INBOUND ROUTE:</b> FROM APPROVED TAXI RANK MARGATE TURN RIGHT INTO R620 PROCEED ALONG AND DROP OFF AT MANABA, UVONGO, SHELLY BEACH AND TURN LEFT INTO R39 DROP OFF AND PICK UP AT SOUTH COAST MALL, RETURN ALONG R39 AND LEFT INTO R620 PROCEED AND DROP OFF AND PICK UP AT VILLA MOYA PROCEED AND DROP OFF AT SAYIDI FET COLLEGE PROCEED AND DROP OFF PROCEED TURN RIGHT INTO N2 TURN LEFT INTO BAZLEY STREET, DROP OFF AT PORT SHEPSTONE DISTRICT HOSPITAL PROCEED AND DROP OFF AT PORT SHEPSTONE LIBRARY, TURN RIGHT INTO CONOR STREET AND LEFT INTO WOOLY STREET LEFT INTO DENIS SHEPSTONE STREET AND TURN INTO RYDER STREET PROCEED INTO APPROVED TAXI RANK IN PORT SHEPSTONE.</p>
12.5	<p><b>OUTBOUND ROUTE:</b> FROM APPROVED TAXI RANK PORT SHEPSTONE, PROCEED ALONG RYDER STREET, TURN LEFT INTO DENIS SHEPSTONE STREET AND TURN RIGHT INTO REYNOLDS STREET, PROCEED TURN LEFT INTO CONNER STREET, PROCEED TURN RIGHT INTO AIKEN STREET, JOIN RL02 NORTH PROCEED ALONG RL02, TURN LEFT INTO N2, PROCEED OFF LOAD SCOTTBURG, PROCEED OFF LOAD AT UMKOMAAS, PROCEED OFF LOAD AT AMANZIMTOTI AND PROCEED ALONG N2 AND TURN LEFT INTO M4 OR TURN LEFT INTO JOINER ROAD PROCEED AND OFF LOAD AT ISIPINGO, WEMA, MEGA CITY PROCEED ALONG AND TURN RIGHT INTO HIMALAYA RD AND TURN LEFT JOIN M4 PROCEED ALONG M4 AND TURN LEFT INTO BROOK STREET AND OFF LOAD IN RANK 61A.</p> <p><b>INBOUND ROUTE:</b> FROM APPROVED TAXI RANK 61, { BROOK STREET PROCEED AND JOIN WEST STREET AND PROCEED TURN RIGHT INTO BROAD STREET AND TURN RIGHT INTO SMITH STREET PROCEED TURN LEFT TO M4 SOUTH PROCEED AND JOIN N2 SOUTH PROCEED ALONG N2 OFF LOAD UMTHWALUME PROCEED TURN LEFT INTO R102 PROCEED OFF LOAD HIBBERDENE, PROCEED ALONG RL02 TURN RIGHT INTO AIKEN STREET LEFT INTO CONNOR STREET AND TURN RIGHT INTO REYNOLDS STREET TURN LEFT INTO DENIS SHEPSTONE TURN RIGHT INTO RYDER STREET PROCEED TO APPROVED TAXI RANK PORT SHEPSTONE. NO PICK-UPS ON THE ROAD BEFORE DESTINATION.</p>
12.6	<p><b>OUTBOUND ROUTE:</b> FROM APPROVED TAXI RANK PORT SHEPSTONE PROCEED ALONG RYDER STREET TURN LEFT INTO DENIS SHEPSTONE STREET PROCEED TURN RIGHT WOOLY STREET PROCEED AND TURN INTO AIKEN STREET PROCEED TURN LEFT INTO R102 PROCEED TURN RIGHT INTO N2 PROCEED AND TURN LEFT INTO R603 PROCEED AND TURN LEFT INTO N3, NO PICK UP ON ROUTE TO PIETERMARITZBURG OFF RAMP AT BHAMBATHA ROAD (OLD GREY TOWN ROAD) TURN INTO CHURCH STREET, TURN RIGHT INTO EAST STREET, TURN LEFT INTO PIETERMARITZ STREET AND TO BOSHOFF STREET TURN RIGHT INTO CHURCH STREET AND RIGHT INTO OTTO STREET, LEFT INTO PIETERMARITZ STREET, LEFT INTO PINE STREET, LEFT INTO CHURCH STREET INTO WEST STREET AND LEFT INTO LANGALIBALELE STREET INTO OLD MARKET ROAD AND TO CHURCH STREET RANK NO3.</p> <p><b>INBOUND ROUTE:</b> FROM CHURCH STREET NO3 INTO OLD MARKET STREET TURN INTO HENRIETTA STREET, TURN RIGHT INTO JABU NDLOVU STREET TURN LEFT INTO CHIEF ALBERT LUTHULI STREET INTO ALAN PATON STREET, PROCEED TO N3 TURN RIGHT INTO R603 AND PROCEED WINKELSPRUIT TURN LEFT INTO N2 ON RAMP PROCEED ON N2 DROP OFF AT SEZELA, LFAFA, UMTHWALUME, TURN LEFT INTO R102 DROP OFF AT HIBBERDENE, MELVILLE, UMTENTWENI AND TURN RIGHT INTO AIKEN STREET AND TURN LEFT INTO CONNOR STREET AND TURN RIGHT INTO REYNOLDS STREET AND TURN LEFT INTO DENIS SHEPSTONE STREET TURN RIGHT INTO RYDER STREET PROCEED TO APPROVED TAXI RANK IN PORT SHEPSTONE AND DROP OFF NO PICKING UP OF PASSENGERS ON THE WAY INTO APPROVED RANK IN PORT SHEPSTONE.</p>





## transport

Department:  
Transport  
Province of KwaZulu-Natal

## GAZETTE

LGKZNG05-2017-  
MAY

REGION: ALL

12.7	<p>OUTBOUND ROUTE: FROM APPROVED TAXI RANK PORT SHEPSTONE INTO RYDER STREET, TURN RIGHT INTO NELSON MANDELA DRIVE, PROCEED TURN LEFT INTO QUALITY STREET AND RIGHT INTO OSCAR NERO STREET, TURN LEFT INTO N2 PROCEED AND TURN RIGHT INTO R61 NO PICKING UP OF PASSENGERS ON THE ROUTE PROCEED ALONG R61 DROP OFF AT SEA VIEW, REDOUBT, PELEPELE PROCEED ALONG R61 AND LEFT INTO APPROVED TAXI RANK IN BIZANA AND OFF LOAD.</p> <p>INBOUND ROUTE: FROM APPROVED TAXI RANK BIZANA, TURN INTO R61 PROCEED ALONG R61, NO PICKING UP PASSENGERS BEFORE REACHING PORT SHEPSTONE TAXI RANK, TURN LEFT INTO N2 PROCEED TURN RIGHT INTO OSCAR NERO STREET AND TURN LEFT INTO QUALITY STREET, PROCEED TURN RIGHT INTO NELSON MANDELA DRIVE AND TURN LEFT INTO RYDER STREET AND INTO APPROVED TAXI RANK PORT SHEPSTONE AND OFF LOAD.</p>
12.8	<p>OUTBOUND ROUTE: FROM APPROVED TAXI RANK PORT SHEPSTONE INTO RYDER STREET, TURN RIGHT INTO NELSON MANDELA DRIVE PROCEED, TURN RIGHT INTO N2 NO PICK UP ON N2, PROCEED AND TURN RIGHT INTO HLOPHE STREET (R56), PROCEED TURN RIGHT INTO APPROVED TAXI RANK KOKSTAD AND OFF LOAD.</p> <p>INBOUND ROUTE: FROM APPROVED TAXI RANK KOKSTAD, TURN LEFT INTO HLOPHE STREET, NO PICK UP ON THE ROAD, TURN LEFT INTO N2, PROCEED DROP OFF AT MURCHISON, BHOBHOYI, MARBURG, TURN LEFT INTO NELSON MANDELA DRIVE, TURN LEFT INTO RYDER STREET AND INTO APPROVED TAXI RANK PORT SHEPSTONE AND OFF LOAD.</p>
12.9	<p>OUTBOUND ROUTE: FROM APPROVED TAXI RANK IN PORT SHEPSTONE, PROCEED ALONG RYDER STREET, TURN LEFT INTO DENIS SHEPSTONE STREET AND TURN RIGHT INTO REYNOLDS STREET, TURN LEFT INTO CONNOR STREET, TURN RIGHT INTO AIKEN STREET, TURN LEFT INTO R102, PROCEED TURN RIGHT INTO N2, PROCEED AND TURN LEFT INTO R603, PROCEED AND TURN RIGHT INTO N3, PROCEED OFF LOAD MONTROSE GARAGE, PROCEED OFF LOAD VOSLORUS, PROCEED INTO HARROW ROAD, ANDERSON STREET TO WANDERERS STREET INTO TAXI RANK IN JOHANNESBURG.</p> <p>INBOUND ROUTE: FROM APPROVED TAXI RANK IN WANDERERS STREET TAXI RANK IN JOHANNESBURG, PROCEED TO N3, PROCEED TO PIETERMARITZBURG ALONG N3 AND TURN RIGHT INTO R603 TO UMBUMBULU TO TURN RIGHT INTO N2, PROCEED ALONG AND TURN LEFT INTO R102, OFF LOAD HIBBERDENE, PROCEED TURN RIGHT INTO AIKEN STREET TURN LEFT INTO CONNOR STREET, RIGHT INTO REYNOLDS STREET, LEFT INTO DENIS SHEPSTONE STREET, RIGHT INTO RYDER STREET, PROCEED TO APPROVED TAXI RANK IN PORT SHEPSTONE AND OFF LOAD.</p>
12.10	<p>OUTBOUND ROUTE: FROM APPROVED RANK IN PORT SHEPSTONE, PROCEED ALONG RYDER STREET, TURN LEFT INTO DENIS SHEPSTONE STREET, PROCEED AND TURN RIGHT INTO WOOLY STREET AND TURN LEFT INTO CONOR STREET AND TURN RIGHT INTO AIKEN STREET, PROCEED TURN LEFT INTO R102, PROCEED TURN RIGHT INTO N2 NORTH, PROCEED AND TURN LEFT ISEZELA ROAD, PROCEED ALONG OFF LOAD EMALANGENI PROCEED STRAIGHT TURN RIGHT INTO APPROVED TAXI RANT AT UMZINTO.</p> <p>INBOUND ROUTE: FROM APPROVED TAXI RANK IN UMZINTO, TURN LEFT INTO UMZINTO MAIN ROAD, PROCEED ALONG INTO SEZELA ROAD, TURN RIGHT INTO N2 SOUTH, PROCEED AND DROP OFF EFAFA, MTHWALUME, HIBBERDENE, PROCEED ALONG R102, TURN RIGHT INTO AIKEN STREET AND TURN LEFT INTO CONOR STREET AND TURN RIGHT INTO WOOLY STREET, AND LEFT INTO DENIS SHEPSTONE STREET AND TURN RIGHT INTO RYDER STREET, STRAIGHT INTO APPROVED TAXI RANK IN PORT SHEPSTONE AND OFF LOAD.</p>



## transport

Department:  
Transport  
Province of KwaZulu-Natal

## GAZETTE

LGKZNG05-2017-  
MAY

REGION: ALL

1) <b>Application Number:</b> APP0082252	2) <b>Gazette Number:</b> LGKZNG05-2017-MAY
3) <b>Applicant:</b> MH MADWE <b>ID NO.</b> 5908085806080 <b>Association:</b> ZAMOKUHLE TAXI ASSOCIATION (PORT SHEPS)	4) <b>Applicant Address:</b> P O BOX 43 IZOTSHA KWAZULU NATAL 4230
5) <b>Existing Licence Holder:</b> NOT APPLICABLE <b>ID NO.</b> NOT APPLICABLE	6) <b>Existing Licence Holder Address:</b> NOT APPLICABLE
7) <b>Type of application:</b> ADD AUTHORISATIONS/ROUTES	8) <b>Operating Licence Number:</b> LGKZN1003000170
9) <b>Vehicle Type:</b> MIDIBUS	10) 1 X 21 (SEATED) + 0 (STANDING)
11) <b>Region:</b> UGU-OGWINI	
12.1	FROM APPROVED TAXI RANK PORT SHEPSTONE INTO RYDER STREET, TURN RIGHT INTO NELSON MANDELA DRIVE, PROCEED TURN RIGHT INTO N2 AND PROCEED ALONG NO PICKING UP PASSENGERS, TURN RIGHT INTO R56, PROCEED AND DROP OFF AT MBIZWENI HOSPITAL, DROP OFF AT RIETFLEGH, PROCEED TO APPROVED TAXI RANK UMZIMKHULU AND LOAD OFF. FROM APPROVED TAXI RANK UMZIMKHULU TURN INTO R56 PROCEED ALONG R56 TURN LEFT INTO N2 PROCEED PASS HARDING PROCEED DROP OFF AT IZINGOLWENI, MURCHISON, BHOBHOYI, MARBURG, PROCEED AND TURN LEFT INTO NELSON MANDELA DRIVE TURN LEFT INTO RYDER STREET AND INTO APPROVED TAXI RANK PORT SHEPSTONE NO PICKING UP OF PASSENGERS ON THE ROUTE TO PORT SHEPSTONE.
12.2	OUTBOUND ROUTE: FROM APPROVED TAXI RANK PORT SHEPSTONE ALONG RYDER STREET, TURN RIGHT INTO NELSON MANDELA DRIVE, PROCEED TURN LEFT INTO QUALITY STREET, PROCEED TURN RIGHT INTO OSCAR NERO STREET AND TURN LEFT N2, PROCEED ALONG R61 NO PICK UP ON THE ROAD, DROP OFF AT BHUKUZINI PROCEED AND DROP OFF AT NHLEZI, FLAGSTAFF, PLANGWENI, NKONZO, MAGWAMBU, PHAMATHOU, THANDATHO, SAINT ELIZABETH HOSPITAL PROCEED TURN LEFT INTO APPROVED TAXI RANK LUSIKISIKI. INBOUND ROUTE: FROM APPROVED TAXI RANK LUSIKISIKI TURN LEFT INTO R61 NO PICK UP ON THE ROAD, PROCEED ALONG R61 NO PICK UP AT FLAGSTAFF, BIZANA PROCEED AND DROP OFF AT REDOUBT, LUKHOLO, PELEPELE, SEAVIEW, PORT EDWARD, TONGASI, SOUTHBROOM TURN RIGHT INTO ALFODAVE TURN LEFT INTO R620, DROP OFF AT MARGATE DROP OFF AT SHELLY BEACH TURN LEFT INTO R103 IZOTSHA ROAD TURN RIGHT INTO R61 PROCEED AND TURN LEFT INTO N2 PROCEED, TURN RIGHT INTO OSCAR NERO STREET TURN LEFT INTO QUALITY STREET TURN RIGHT INTO NELSON MANDELA DRIVE, PROCEED AND TURN LEFT INTO RYDER STREET INTO APPROVED TAXI RANK PORT SHEPSTONE AND OFFLOAD.
12.3	OUTBOUND ROUTE: FROM PORT SHEPSTONE TAXI RANK, TURN RIGHT INTO MANDELA DRIVE, PROCEED AND TURN RIGHT INTO N2 PROCEED ALONG INTO IZINGOLWENI, HARDING, OFF LOAD KOKSTAD, OFF LOAD MT ALYIFF, QUMBU, TSOLO, MT FRERE TO UMTATA TO MADERIA STREET IN UMTATA TAXI RANK. INBOUND ROUTE: FROM APPROVED TAXI RANK IN UMTATA, TURN LEFT INTO MADERIA STREET, TURN RIGHT INTO N2 PROCEED ALONG N2 OFF LOAD MOUNT FRERE, TSOLO, QUMBU, MT. ALYIFF, KOKSTAD, HARDING, IZINGOLWENI, MURCHISON, BOBOYI AND PROCEED TURN LEFT INTO MANDELA DRIVE, PROCEED AND TURN LEFT INTO RYDER STREET INTO APPROVED TAXI RANK IN PORT SHEPSTONE AND OFF LOAD.





## transport

Department:  
Transport  
Province of KwaZulu-Natal

## GAZETTE

LGKZNG05-2017-  
MAY

REGION: ALL

12.4	<p><b>OUTBOUND ROUTE:</b> FROM APPROVED TAXI RANK IN PORT SHEPSTONE ALONG RYDER STREET TURN RIGHT INTO DENIS SHEPSTONE STREET TURN LEFT INTO CONER STREET AND RIGHT INTO BAZLEY STREET TURN RIGHT INTO N2 PROCEED AND TURN LEFT INTO R620, PROCEED AND TURN RIGHT INTO R39 DROP OFF AND PICK UP AT SOUTH COAST MALL AT SHELLY BEACH RETURN ALONG R39 AND TURN RIGHT INTO R620 PROCEED DROP OFF PASSENGERS AT SHELLY BEACH, UVONGO, MANABA, NKONGWENI PROCEED STRAIGHT ALONG R620 PROCEED AND TURN LEFT INTO APPROVED TAXI RANK IN MARGATE AND OFF LOAD</p> <p><b>INBOUND ROUTE:</b> FROM APPROVED TAXI RANK MARGATE TURN RIGHT INTO R620 PROCEED ALONG AND DROP OFF AT MANABA, UVONGO, SHELLY BEACH AND TURN LEFT INTO R39 DROP OFF AND PICK UP AT SOUTH COAST MALL, RETURN ALONG R39 AND LEFT INTO R620 PROCEED AND DROP OFF AND PICK UP AT VILLA MOYA PROCEED AND DROP OFF AT SAYIDI FET COLLEGE PROCEED AND DROP OFF PROCEED TURN RIGHT INTO N2 TURN LEFT INTO BAZLEY STREET, DROP OFF AT PORT SHEPSTONE DISTRICT HOSPITAL PROCEED AND DROP OFF AT PORT SHEPSTONE LIBRARY, TURN RIGHT INTO CONOR STREET AND LEFT INTO WOOLY STREET LEFT INTO DENIS SHEPSTONE STREET AND TURN INTO RYDER STREET PROCEED INTO APPROVED TAXI RANK IN PORT SHEPSTONE.</p>
12.5	<p><b>OUTBOUND ROUTE:</b> FROM APPROVED TAXI RANK PORT SHEPSTONE, PROCEED ALONG RYDER STREET, TURN LEFT INTO DENIS SHEPSTONE STREET AND TURN RIGHT INTO REYNOLDS STREET, PROCEED TURN LEFT INTO CONNER STREET, PROCEED TURN RIGHT INTO AIKEN STREET, JOIN RL02 NORTH PROCEED ALONG RL02, TURN LEFT INTO N2, PROCEED OFF LOAD SCOTTBURG, PROCEED OFF LOAD AT UMKOMAAS, PROCEED OFF LOAD AT AMANZIMTOTI AND PROCEED ALONG N2 AND TURN LEFT INTO M4 OR TURN LEFT INTO JOINER ROAD PROCEED AND OFF LOAD AT ISIPINGO, WEMA, MEGA CITY PROCEED ALONG AND TURN RIGHT INTO HIMALAYA RD AND TURN LEFT JOIN M4 PROCEED ALONG M4 AND TURN LEFT INTO BROOK STREET AND OFF LOAD IN RANK 61A.</p> <p><b>INBOUND ROUTE:</b> FROM APPROVED TAXI RANK 61, { BROOK STREET PROCEED AND JOIN WEST STREET AND PROCEED TURN RIGHT INTO BROAD STREET AND TURN RIGHT INTO SMITH STREET PROCEED TURN LEFT TO M4 SOUTH PROCEED AND JOIN N2 SOUTH PROCEED ALONG N2 OFF LOAD UMTHWALUME PROCEED TURN LEFT INTO R102 PROCEED OFF LOAD HIBBERDENE, PROCEED ALONG RL02 TURN RIGHT INTO AIKEN STREET LEFT INTO CONNOR STREET AND TURN RIGHT INTO REYNOLDS STREET TURN LEFT INTO DENIS SHEPSTONE TURN RIGHT INTO RYDER STREET PROCEED TO APPROVED TAXI RANK PORT SHEPSTONE. NO PICK-UPS ON THE ROAD BEFORE DESTINATION.</p>
12.6	<p><b>OUTBOUND ROUTE:</b> FROM APPROVED TAXI RANK PORT SHEPSTONE PROCEED ALONG RYDER STREET TURN LEFT INTO DENIS SHEPSTONE STREET PROCEED TURN RIGHT WOOLY STREET PROCEED AND TURN INTO AIKEN STREET PROCEED TURN LEFT INTO R102 PROCEED TURN RIGHT INTO N2 PROCEED AND TURN LEFT INTO R603 PROCEED AND TURN LEFT INTO N3, NO PICK UP ON ROUTE TO PIETERMARITZBURG OFF RAMP AT BHAMBATHA ROAD (OLD GREY TOWN ROAD) TURN INTO CHURCH STREET, TURN RIGHT INTO EAST STREET, TURN LEFT INTO PIETERMARITZ STREET AND TO BOSHOFF STREET TURN RIGHT INTO CHURCH STREET AND RIGHT INTO OTTO STREET, LEFT INTO PIETERMARITZ STREET, LEFT INTO PINE STREET, LEFT INTO CHURCH STREET INTO WEST STREET AND LEFT INTO LANGALIBALELE STREET INTO OLD MARKET ROAD AND TO CHURCH STREET RANK NO3.</p> <p><b>INBOUND ROUTE:</b> FROM CHURCH STREET NO3 INTO OLD MARKET STREET TURN INTO HENRIETTA STREET, TURN RIGHT INTO JABU NDLOVU STREET TURN LEFT INTO CHIEF ALBERT LUTHULI STREET INTO ALAN PATON STREET, PROCEED TO N3 TURN RIGHT INTO R603 AND PROCEED WINKELSPRUIT TURN LEFT INTO N2 ON RAMP PROCEED ON N2 DROP OFF AT SEZELA, LFAFA, UMTHWALUME, TURN LEFT INTO R102 DROP OFF AT HIBBERDENE, MELVILLE, UMTENTWENI AND TURN RIGHT INTO AIKEN STREET AND TURN LEFT INTO CONNOR STREET AND TURN RIGHT INTO REYNOLDS STREET AND TURN LEFT INTO DENIS SHEPSTONE STREET TURN RIGHT INTO RYDER STREET PROCEED TO APPROVED TAXI RANK IN PORT SHEPSTONE AND DROP OFF NO PICKING UP OF PASSENGERS ON THE WAY INTO APPROVED RANK IN PORT SHEPSTONE.</p>



## transport

Department:  
Transport  
Province of KwaZulu-Natal

## GAZETTE

LGKZNG05-2017-  
MAY

REGION: ALL

12.7	<p>OUTBOUND ROUTE: FROM APPROVED TAXI RANK PORT SHEPSTONE INTO RYDER STREET, TURN RIGHT INTO NELSON MANDELA DRIVE, PROCEED TURN LEFT INTO QUALITY STREET AND RIGHT INTO OSCAR NERO STREET, TURN LEFT INTO N2 PROCEED AND TURN RIGHT INTO R61 NO PICKING UP OF PASSENGERS ON THE ROUTE PROCEED ALONG R61 DROP OFF AT SEA VIEW, REDOUBT, PELEPELE PROCEED ALONG R61 AND LEFT INTO APPROVED TAXI RANK IN BIZANA AND OFF LOAD.</p> <p>INBOUND ROUTE: FROM APPROVED TAXI RANK BIZANA, TURN INTO R61 PROCEED ALONG R61, NO PICKING UP PASSENGERS BEFORE REACHING PORT SHEPSTONE TAXI RANK, TURN LEFT INTO N2 PROCEED TURN RIGHT INTO OSCAR NERO STREET AND TURN LEFT INTO QUALITY STREET, PROCEED TURN RIGHT INTO NELSON MANDELA DRIVE AND TURN LEFT INTO RYDER STREET AND INTO APPROVED TAXI RANK PORT SHEPSTONE AND OFF LOAD.</p>
12.8	<p>OUTBOUND ROUTE: FROM APPROVED TAXI RANK PORT SHEPSTONE INTO RYDER STREET, TURN RIGHT INTO NELSON MANDELA DRIVE PROCEED, TURN RIGHT INTO N2 NO PICK UP ON N2, PROCEED AND TURN RIGHT INTO HLOPHE STREET (R56), PROCEED TURN RIGHT INTO APPROVED TAXI RANK KOKSTAD AND OFF LOAD.</p> <p>INBOUND ROUTE: FROM APPROVED TAXI RANK KOKSTAD, TURN LEFT INTO HLOPHE STREET, NO PICK UP ON THE ROAD, TURN LEFT INTO N2, PROCEED DROP OFF AT MURCHISON, BHOBHOYI, MARBURG, TURN LEFT INTO NELSON MANDELA DRIVE, TURN LEFT INTO RYDER STREET AND INTO APPROVED TAXI RANK PORT SHEPSTONE AND OFF LOAD.</p>
12.9	<p>OUTBOUND ROUTE: FROM APPROVED TAXI RANK IN PORT SHEPSTONE, PROCEED ALONG RYDER STREET, TURN LEFT INTO DENIS SHEPSTONE STREET AND TURN RIGHT INTO REYNOLDS STREET, TURN LEFT INTO CONNOR STREET, TURN RIGHT INTO AIKEN STREET, TURN LEFT INTO R102, PROCEED TURN RIGHT INTO N2, PROCEED AND TURN LEFT INTO R603, PROCEED AND TURN RIGHT INTO N3, PROCEED OFF LOAD MONTROSE GARAGE, PROCEED OFF LOAD VOSLORUS, PROCEED INTO HARROW ROAD, ANDERSON STREET TO WANDERERS STREET INTO TAXI RANK IN JOHANNESBURG.</p> <p>INBOUND ROUTE: FROM APPROVED TAXI RANK IN WANDERERS STREET TAXI RANK IN JOHANNESBURG, PROCEED TO N3, PROCEED TO PIETERMARITZBURG ALONG N3 AND TURN RIGHT INTO R603 TO UMBUMBULU TO TURN RIGHT INTO N2, PROCEED ALONG AND TURN LEFT INTO R102, OFF LOAD HIBBERDENE, PROCEED TURN RIGHT INTO AIKEN STREET TURN LEFT INTO CONNOR STREET, RIGHT INTO REYNOLDS STREET, LEFT INTO DENIS SHEPSTONE STREET, RIGHT INTO RYDER STREET, PROCEED TO APPROVED TAXI RANK IN PORT SHEPSTONE AND OFF LOAD.</p>
12.10	<p>OUTBOUND ROUTE: FROM APPROVED RANK IN PORT SHEPSTONE, PROCEED ALONG RYDER STREET, TURN LEFT INTO DENIS SHEPSTONE STREET, PROCEED AND TURN RIGHT INTO WOOLY STREET AND TURN LEFT INTO CONOR STREET AND TURN RIGHT INTO AIKEN STREET, PROCEED TURN LEFT INTO R102, PROCEED TURN RIGHT INTO N2 NORTH, PROCEED AND TURN LEFT ISEZELA ROAD, PROCEED ALONG OFF LOAD EMALANGENI PROCEED STRAIGHT TURN RIGHT INTO APPROVED TAXI RANT AT UMZINTO.</p> <p>INBOUND ROUTE: FROM APPROVED TAXI RANK IN UMZINTO, TURN LEFT INTO UMZINTO MAIN ROAD, PROCEED ALONG INTO SEZELA ROAD, TURN RIGHT INTO N2 SOUTH, PROCEED AND DROP OFF EFAFA, MTHWALUME, HIBBERDENE, PROCEED ALONG R102, TURN RIGHT INTO AIKEN STREET AND TURN LEFT INTO CONOR STREET AND TURN RIGHT INTO WOOLY STREET, AND LEFT INTO DENIS SHEPSTONE STREET AND TURN RIGHT INTO RYDER STREET, STRAIGHT INTO APPROVED TAXI RANK IN PORT SHEPSTONE AND OFF LOAD.</p>



## transport

Department:  
Transport  
Province of KwaZulu-Natal

## GAZETTE

LGKZNG05-2017-  
MAY

REGION: ALL

1) <b>Application Number:</b> APP0082253	2) <b>Gazette Number:</b> LGKZNG05-2017-MAY
3) <b>Applicant:</b> D MSOMI <b>ID NO.</b> 4301125386084 <b>Association:</b> ZAMOKUHLE TAXI ASSOCIATION (PORT SHEPS)	4) <b>Applicant Address:</b> P.O BOX 12155 PORT SHEPSTONE KWAZULU-NATAL
	4240
5) <b>Existing Licence Holder:</b> NOT APPLICABLE <b>ID NO.</b> NOT APPLICABLE	6) <b>Existing Licence Holder Address:</b> NOT APPLICABLE
7) <b>Type of application:</b> ADD AUTHORISATIONS/ROUTES	8) <b>Operating Licence Number:</b> LGKZN1003000173
9) <b>Vehicle Type:</b> MINIBUS	10) 1 X 15 (SEATED) + 0 (STANDING)
11) <b>Region:</b> UGU-OGWINI	
12.1	FROM APPROVED TAXI RANK PORT SHEPSTONE INTO RYDER STREET, TURN RIGHT INTO NELSON MANDELA DRIVE, PROCEED TURN RIGHT INTO N2 AND PROCEED ALONG NO PICKING UP PASSENGERS, TURN RIGHT INTO R56, PROCEED AND DROP OFF AT MBIZWENI HOSPITAL, DROP OFF AT RIETFLEGH, PROCEED TO APPROVED TAXI RANK UMZIMKHULU AND LOAD OFF. FROM APPROVED TAXI RANK UMZIMKHULU TURN INTO R56 PROCEED ALONG R56 TURN. LEFT INTO N2 PROCEED PASS HARDING PROCEED DROP OFF AT IZINGOLWENI, MURCHISON, BHOBHOYI, MARBURG, PROCEED AND TUM LEFT INTO NELSON MANDELA DRIVE TURN LEFT INTO RYDER STREET AND INTO APPROVED TAXI RANK PORT SHEPSTONE NO PICKING UP OF PASSENGERS ON THE ROUTE TO PORT SHEPSTONE.
12.2	OUTBOUND ROUTE: FROM APPROVED TAXI RANK PORT SHEPSTONE ALONG RYDER STREET, TURN RIGHT INTO NELSON MANDELA DRIVE, PROCEED TURN LEFT INTO QUALITY STREET, PROCEED TURN RIGHT INTO OSCAR NERO STREET AND TURN LEFT N2, PROCEED ALONG R61 NO PICK UP ON THE ROAD, DROP OFF AT BHUKUZINI PROCEED AND DROP OFF AT NHLEZI, FLAGSTAFF, PLANGWENI, NCONZO, MAGWAMBU, PHAMATHOU, THANDATHO, SAINT ELIZABETH HOSPITAL PROCEED TUM LEFT INTO APPROVED TAXI RANK LUSIKISIKI. INBOUND ROUTE: FROM APPROVED TAXI RANK LUSIKISIKI TURN LEFT INTO R61 NO PICK UP ON THE ROAD, PROCEED ALONG R61 NO PICK UP AT FLAGSTAFF, BIZANA PROCEED AND DROP OFF AT REDOUBT, LUKHOLO, PELEPELE, SEAVIEW, PORT EDWARD, TONGASI, SOUTHBROOM TURN RIGHT INTO ALFODAVE TURN LEFT INTO R620, DROP OFF AT MARGATE DROP OFF AT SHELLY BEACH TURN LEFT INTO R103 IZOTSHA ROAD TURN RIGHT INTO R61 PROCEED AND TUM LEFT INTO N2 PROCEED , TURN RIGHT INTO OSCAR NERO STREET TUM LEFT INTO QUALITY STREET TURN RIGHT INTO NELSON MANDELA DRIVE, PROCEED AND TURN LEFT INTO RYDER STREET INTO APPROVED TAXI RANK PORT SHEPSTONE AND OFFLOAD.
12.3	OUTBOUND ROUTE: FROM PORT SHEPSTONE TAXI RANK, TURN RIGHT INTO MANDELA DRIVE, PROCEED AND TURN RIGHT INTO N2 PROCEED ALONG INTO IZINGOLWENI, HARDING, OFF LOAD KOKSTAD, OFF LOAD MT ALYIFF, QUMBU, TSOLO, MT FRERE TO UMTATA TO MADERIA STREET IN UMTATA TAXI RANK. INBOUND ROUTE: FROM APPROVED TAXI RANK IN UMTATA, TURN LEFT INTO MADERIA STREET, TURN RIGHT INTO N2 PROCEED ALONG N2 OFF LOAD MOUNT FRERE, TSOLO, QUMBU, MT. ALYIFF, KOKSTAD, HARDING, IZINGOLWENI, MURCHISON, BOBOYI AND PROCEED TUM LEFT INTO MANDELA DRIVE, PROCEED AND TUM LEFT INTO RYDER STREET INTO APPROVED TAXI RANK IN PORT SHEPSTONE AND OFF LOAD.



## transport

Department:  
Transport  
Province of KwaZulu-Natal

## GAZETTE

LGKZNG05-2017-  
MAY

REGION: ALL

12.4	<p><b>OUTBOUND ROUTE:</b> FROM APPROVED TAXI RANK IN PORT SHEPSTONE ALONG RYDER STREET TURN RIGHT INTO DENIS SHEPSTONE STREET TURN LEFT INTO CONER STREET AND RIGHT INTO BAZLEY STREET TURN RIGHT INTO N2 PROCEED AND TURN LEFT INTO R620, PROCEED AND TURN RIGHT INTO R39 DROP OFF AND PICK UP AT SOUTH COAST MALL AT SHELLY BEACH RETURN ALONG R39 AND TURN RIGHT INTO R620 PROCEED DROP OFF PASSENGERS AT SHELLY BEACH, UVONGO, MANABA, NKONGWENI PROCEED STRAIGHT ALONG R620 PROCEED AND TURN LEFT INTO APPROVED TAXI RANK IN MARGATE AND OFF LOAD</p> <p><b>INBOUND ROUTE:</b> FROM APPROVED TAXI RANK MARGATE TURN RIGHT INTO R620 PROCEED ALONG AND DROP OFF AT MANABA, UVONGO, SHELLY BEACH AND TURN LEFT INTO R39 DROP OFF AND PICK UP AT SOUTH COAST MALL, RETURN ALONG R39 AND LEFT INTO R620 PROCEED AND DROP OFF AND PICK UP AT VILLA MOYA PROCEED AND DROP OFF AT SAYIDI FET COLLEGE PROCEED AND DROP OFF PROCEED TURN RIGHT INTO N2 TURN LEFT INTO BAZLEY STREET, DROP OFF AT PORT SHEPSTONE DISTRICT HOSPITAL PROCEED AND DROP OFF AT PORT SHEPSTONE LIBRARY, TURN RIGHT INTO CONOR STREET AND LEFT INTO WOOLY STREET LEFT INTO DENIS SHEPSTONE STREET AND TURN INTO RYDER STREET PROCEED INTO APPROVED TAXI RANK IN PORT SHEPSTONE.</p>
12.5	<p><b>OUTBOUND ROUTE:</b> FROM APPROVED TAXI RANK PORT SHEPSTONE, PROCEED ALONG RYDER STREET, TURN LEFT INTO DENIS SHEPSTONE STREET AND TURN RIGHT INTO REYNOLDS STREET, PROCEED TURN LEFT INTO CONNER STREET, PROCEED TURN RIGHT INTO AIKEN STREET, JOIN RL02 NORTH PROCEED ALONG RL02, TURN LEFT INTO N2, PROCEED OFF LOAD SCOTTBURG, PROCEED OFF LOAD AT UMKOMAAS, PROCEED OFF LOAD AT AMANZIMTOTI AND PROCEED ALONG N2 AND TURN LEFT INTO M4 OR TURN LEFT INTO JOINER ROAD PROCEED AND OFF LOAD AT ISIPINGO, WEMA, MEGA CITY PROCEED ALONG AND TURN RIGHT INTO HIMALAYA RD AND TURN LEFT JOIN M4 PROCEED ALONG M4 AND TURN LEFT INTO BROOK STREET AND OFF LOAD IN RANK 61A.</p> <p><b>INBOUND ROUTE:</b> FROM APPROVED TAXI RANK 61, { BROOK STREET PROCEED AND JOIN WEST STREET AND PROCEED TURN RIGHT INTO BROAD STREET AND TURN RIGHT INTO SMITH STREET PROCEED TURN LEFT TO M4 SOUTH PROCEED AND JOIN N2 SOUTH PROCEED ALONG N2 OFF LOAD UMTHWALUME PROCEED TURN LEFT INTO R102 PROCEED OFF LOAD HIBBERDENE, PROCEED ALONG RL02 TURN RIGHT INTO AIKEN STREET LEFT INTO CONNOR STREET AND TURN RIGHT INTO REYNOLDS STREET TURN LEFT INTO DENIS SHEPSTONE TURN RIGHT INTO RYDER STREET PROCEED TO APPROVED TAXI RANK PORT SHEPSTONE. NO PICK-UPS ON THE ROAD BEFORE DESTINATION.</p>
12.6	<p><b>OUTBOUND ROUTE:</b> FROM APPROVED TAXI RANK PORT SHEPSTONE PROCEED ALONG RYDER STREET TURN LEFT INTO DENIS SHEPSTONE STREET PROCEED TURN RIGHT WOOLY STREET PROCEED AND TURN INTO AIKEN STREET PROCEED TURN LEFT INTO R102 PROCEED TURN RIGHT INTO N2 PROCEED AND TURN LEFT INTO R603 PROCEED AND TURN LEFT INTO N3, NO PICK UP ON ROUTE TO PIETERMARITZBURG OFF RAMP AT BHAMBATHA ROAD (OLD GREY TOWN ROAD) TURN INTO CHURCH STREET, TURN RIGHT INTO EAST STREET, TURN LEFT INTO PIETERMARITZ STREET AND TO BOSHOFF STREET TURN RIGHT INTO CHURCH STREET AND RIGHT INTO OTTO STREET, LEFT INTO PIETERMARITZ STREET, LEFT INTO PINE STREET, LEFT INTO CHURCH STREET INTO WEST STREET AND LEFT INTO LANGALIBALELE STREET INTO OLD MARKET ROAD AND TO CHURCH STREET RANK NO3.</p> <p><b>INBOUND ROUTE:</b> FROM CHURCH STREET NO3 INTO OLD MARKET STREET TURN INTO HENRIETTA STREET, TURN RIGHT INTO JABU NDLOVU STREET TURN LEFT INTO CHIEF ALBERT LUTHULI STREET INTO ALAN PATON STREET, PROCEED TO N3 TURN RIGHT INTO R603 AND PROCEED WINKELSPRUIT TURN LEFT INTO N2 ON RAMP PROCEED ON N2 DROP OFF AT SEZELA, LFAFA, UMTHWALUME, TURN LEFT INTO R102 DROP OFF AT HIBBERDENE, MELVILLE, UMTENTWENI AND TURN RIGHT INTO AIKEN STREET AND TURN LEFT INTO CONNOR STREET AND TURN RIGHT INTO REYNOLDS STREET AND TURN LEFT INTO DENIS SHEPSTONE STREET TURN RIGHT INTO RYDER STREET PROCEED TO APPROVED TAXI RANK IN PORT SHEPSTONE AND DROP OFF NO PICKING UP OF PASSENGERS ON THE WAY INTO APPROVED RANK IN PORT SHEPSTONE.</p>



## transport

Department:  
Transport  
Province of KwaZulu-Natal

## GAZETTE

LGKZNG05-2017-  
MAY

REGION: ALL

12.7	<p>OUTBOUND ROUTE: FROM APPROVED TAXI RANK PORT SHEPSTONE INTO RYDER STREET, TURN RIGHT INTO NELSON MANDELA DRIVE, PROCEED TURN LEFT INTO QUALITY STREET AND RIGHT INTO OSCAR NERO STREET, TURN LEFT INTO N2 PROCEED AND TURN RIGHT INTO R61 NO PICKING UP OF PASSENGERS ON THE ROUTE PROCEED ALONG R61 DROP OFF AT SEA VIEW, REDOUBT, PELEPELE PROCEED ALONG R61 AND LEFT INTO APPROVED TAXI RANK IN BIZANA AND OFF LOAD.</p> <p>INBOUND ROUTE: FROM APPROVED TAXI RANK BIZANA, TURN INTO R61 PROCEED ALONG R61, NO PICKING UP PASSENGERS BEFORE REACHING PORT SHEPSTONE TAXI RANK, TURN LEFT INTO N2 PROCEED TURN RIGHT INTO OSCAR NERO STREET AND TURN LEFT INTO QUALITY STREET, PROCEED TURN RIGHT INTO NELSON MANDELA DRIVE AND TURN LEFT INTO RYDER STREET AND INTO APPROVED TAXI RANK PORT SHEPSTONE AND OFF LOAD.</p>
12.8	<p>OUTBOUND ROUTE: FROM APPROVED TAXI RANK PORT SHEPSTONE INTO RYDER STREET, TURN RIGHT INTO NELSON MANDELA DRIVE PROCEED, TURN RIGHT INTO N2 NO PICK UP ON N2, PROCEED AND TURN RIGHT INTO HLOPHE STREET (R56), PROCEED TURN RIGHT INTO APPROVED TAXI RANK KOKSTAD AND OFF LOAD.</p> <p>INBOUND ROUTE: FROM APPROVED TAXI RANK KOKSTAD, TURN LEFT INTO HLOPHE STREET, NO PICK UP ON THE ROAD, TURN LEFT INTO N2, PROCEED DROP OFF AT MURCHISON, BHOBHOYI, MARBURG, TURN LEFT INTO NELSON MANDELA DRIVE, TURN LEFT INTO RYDER STREET AND INTO APPROVED TAXI RANK PORT SHEPSTONE AND OFF LOAD.</p>
12.9	<p>OUTBOUND ROUTE: FROM APPROVED TAXI RANK IN PORT SHEPSTONE, PROCEED ALONG RYDER STREET, TURN LEFT INTO DENIS SHEPSTONE STREET AND TURN RIGHT INTO REYNOLDS STREET, TURN LEFT INTO CONNOR STREET, TURN RIGHT INTO AIKEN STREET, TURN LEFT INTO R102, PROCEED TURN RIGHT INTO N2, PROCEED AND TURN LEFT INTO R603, PROCEED AND TURN RIGHT INTO N3, PROCEED OFF LOAD MONTROSE GARAGE, PROCEED OFF LOAD VOSLORUS, PROCEED INTO HARROW ROAD, ANDERSON STREET TO WANDERERS STREET INTO TAXI RANK IN JOHANNESBURG.</p> <p>INBOUND ROUTE: FROM APPROVED TAXI RANK IN WANDERERS STREET TAXI RANK IN JOHANNESBURG, PROCEED TO N3, PROCEED TO PIETERMARITZBURG ALONG N3 AND TURN RIGHT INTO R603 TO UMBUMBULU TO TURN RIGHT INTO N2, PROCEED ALONG AND TURN LEFT INTO R102, OFF LOAD HIBBERDENE, PROCEED TURN RIGHT INTO AIKEN STREET TURN LEFT INTO CONNOR STREET, RIGHT INTO REYNOLDS STREET, LEFT INTO DENIS SHEPSTONE STREET, RIGHT INTO RYDER STREET, PROCEED TO APPROVED TAXI RANK IN PORT SHEPSTONE AND OFF LOAD.</p>
12.10	<p>OUTBOUND ROUTE: FROM APPROVED RANK IN PORT SHEPSTONE, PROCEED ALONG RYDER STREET, TURN LEFT INTO DENIS SHEPSTONE STREET, PROCEED AND TURN RIGHT INTO WOOLY STREET AND TURN LEFT INTO CONOR STREET AND TURN RIGHT INTO AIKEN STREET, PROCEED TURN LEFT INTO R102, PROCEED TURN RIGHT INTO N2 NORTH, PROCEED AND TURN LEFT ISEZELA ROAD, PROCEED ALONG OFF LOAD EMALANGENI PROCEED STRAIGHT TURN RIGHT INTO APPROVED TAXI RANT AT UMZINTO.</p> <p>INBOUND ROUTE: FROM APPROVED TAXI RANK IN UMZINTO, TURN LEFT INTO UMZINTO MAIN ROAD, PROCEED ALONG INTO SEZELA ROAD, TURN RIGHT INTO N2 SOUTH, PROCEED AND DROP OFF EFAFA, MTHWALUME, HIBBERDENE, PROCEED ALONG R102, TURN RIGHT INTO AIKEN STREET AND TURN LEFT INTO CONOR STREET AND TURN RIGHT INTO WOOLY STREET, AND LEFT INTO DENIS SHEPSTONE STREET AND TURN RIGHT INTO RYDER STREET, STRAIGHT INTO APPROVED TAXI RANK IN PORT SHEPSTONE AND OFF LOAD.</p>



## transport

Department:  
Transport  
Province of KwaZulu-Natal

## GAZETTE

LGKZNG05-2017-  
MAY

REGION: ALL

1) <b>Application Number:</b> APP0082255	2) <b>Gazette Number:</b> LGKZNG05-2017-MAY
3) <b>Applicant:</b> DS SOSIBO <b>ID NO.</b> 6310095421084 <b>Association:</b> ZAMOKUHLE TAXI ASSOCIATION (PORT SHEPS)	4) <b>Applicant Address:</b> P O BOX 2141 SARTAN ROAD KWAZULU NATAL  4250
5) <b>Existing Licence Holder:</b> NOT APPLICABLE <b>ID NO.</b> NOT APPLICABLE	6) <b>Existing Licence Holder Address:</b> NOT APPLICABLE
7) <b>Type of application:</b> ADD AUTHORISATIONS/ROUTES	8) <b>Operating Licence Number:</b> LKNKZN0123104
9) <b>Vehicle Type:</b> NOT AVAILABLE	10) 1 X 15 (SEATED) + 0 (STANDING)
11) <b>Region:</b> UGU-OGWINI	
12.1	FROM APPROVED TAXI RANK PORT SHEPSTONE INTO RYDER STREET, TURN RIGHT INTO NELSON MANDELA DRIVE, PROCEED TURN RIGHT INTO N2 AND PROCEED ALONG NO PICKING UP PASSENGERS, TURN RIGHT INTO R56, PROCEED AND DROP OFF AT MBIZWENI HOSPITAL, DROP OFF AT RIETFLEGH, PROCEED TO APPROVED TAXI RANK UMZIMKHULU AND LOAD OFF. FROM APPROVED TAXI RANK UMZIMKHULU TURN INTO R56 PROCEED ALONG R56 TURN LEFT INTO N2 PROCEED PASS HARDING PROCEED DROP OFF AT IZINGOLWENI, MURCHISON, BHOBHOYI, MARBURG, PROCEED AND TURN LEFT INTO NELSON MANDELA DRIVE TURN LEFT INTO RYDER STREET AND INTO APPROVED TAXI RANK PORT SHEPSTONE NO PICKING UP OF PASSENGERS ON THE ROUTE TO PORT SHEPSTONE.
12.2	OUTBOUND ROUTE: FROM APPROVED TAXI RANK PORT SHEPSTONE ALONG RYDER STREET, TURN RIGHT INTO NELSON MANDELA DRIVE, PROCEED TURN LEFT INTO QUALITY STREET, PROCEED TURN RIGHT INTO OSCAR NERO STREET AND TURN LEFT N2, PROCEED ALONG R61 NO PICK UP ON THE ROAD, DROP OFF AT BHUKUZINI PROCEED AND DROP OFF AT NHLEZI, FLAGSTAFF, PLANGWENI, NKONZO, MAGWAMBU, PHAMATHOU, THANDATHO, SAINT ELIZABETH HOSPITAL PROCEED TURN LEFT INTO APPROVED TAXI RANK LUSIKISIKI. INBOUND ROUTE: FROM APPROVED TAXI RANK LUSIKISIKI TURN LEFT INTO R61 NO PICK UP ON THE ROAD, PROCEED ALONG R61 NO PICK UP AT FLAGSTAFF, BIZANA PROCEED AND DROP OFF AT REDOUBT, LUKHOLO, PELEPELE, SEAVIEW, PORT EDWARD, TONGASI, SOUTHBROOM TURN RIGHT INTO ALFODAVE TURN LEFT INTO R620, DROP OFF AT MARGATE DROP OFF AT SHELLY BEACH TURN LEFT INTO R103 IZOTSHA ROAD TURN RIGHT INTO R61 PROCEED AND TURN LEFT INTO N2 PROCEED, TURN RIGHT INTO OSCAR NERO STREET TURN LEFT INTO QUALITY STREET TURN RIGHT INTO NELSON MANDELA DRIVE, PROCEED AND TURN LEFT INTO RYDER STREET INTO APPROVED TAXI RANK PORT SHEPSTONE AND OFFLOAD.
12.3	OUTBOUND ROUTE: FROM PORT SHEPSTONE TAXI RANK, TURN RIGHT INTO MANDELA DRIVE, PROCEED AND TURN RIGHT INTO N2 PROCEED ALONG INTO IZINGOLWENI, HARDING, OFF LOAD KOKSTAD, OFF LOAD MT ALYIFF, QUMBU, TSOLO, MT FRERE TO UMTATA TO MADERIA STREET IN UMTATA TAXI RANK. INBOUND ROUTE: FROM APPROVED TAXI RANK IN UMTATA, TURN LEFT INTO MADERIA STREET, TURN RIGHT INTO N2 PROCEED ALONG N2 OFF LOAD MOUNT FRERE, TSOLO, QUMBU, MT. ALYIFF, KOKSTAD, HARDING, IZINGOLWENI, MURCHISON, BOBOYI AND PROCEED TURN LEFT INTO MANDELA DRIVE, PROCEED AND TURN LEFT INTO RYDER STREET INTO APPROVED TAXI RANK IN PORT SHEPSTONE AND OFF LOAD.





## transport

Department:  
Transport  
Province of KwaZulu-Natal

## GAZETTE

LGKZNG05-2017-  
MAY

REGION: ALL

12.4	<p><b>OUTBOUND ROUTE:</b> FROM APPROVED TAXI RANK IN PORT SHEPSTONE ALONG RYDER STREET TURN RIGHT INTO DENIS SHEPSTONE STREET TURN LEFT INTO CONER STREET AND RIGHT INTO BAZLEY STREET TURN RIGHT INTO N2 PROCEED AND TURN LEFT INTO R620, PROCEED AND TURN RIGHT INTO R39 DROP OFF AND PICK UP AT SOUTH COAST MALL AT SHELLY BEACH RETURN ALONG R39 AND TURN RIGHT INTO R620 PROCEED DROP OFF PASSENGERS AT SHELLY BEACH, UVONGO, MANABA, NKONGWENI PROCEED STRAIGHT ALONG R620 PROCEED AND TURN LEFT INTO APPROVED TAXI RANK IN MARGATE AND OFF LOAD</p> <p><b>INBOUND ROUTE:</b> FROM APPROVED TAXI RANK MARGATE TURN RIGHT INTO R620 PROCEED ALONG AND DROP OFF AT MANABA, UVONGO, SHELLY BEACH AND TURN LEFT INTO R39 DROP OFF AND PICK UP AT SOUTH COAST MALL, RETURN ALONG R39 AND LEFT INTO R620 PROCEED AND DROP OFF AND PICK UP AT VILLA MOYA PROCEED AND DROP OFF AT SAYIDI FET COLLEGE PROCEED AND DROP OFF PROCEED TURN RIGHT INTO N2 TURN LEFT INTO BAZLEY STREET, DROP OFF AT PORT SHEPSTONE DISTRICT HOSPITAL PROCEED AND DROP OFF AT PORT SHEPSTONE LIBRARY, TURN RIGHT INTO CONOR STREET AND LEFT INTO WOOLY STREET LEFT INTO DENIS SHEPSTONE STREET AND TURN INTO RYDER STREET PROCEED INTO APPROVED TAXI RANK IN PORT SHEPSTONE.</p>
12.5	<p><b>OUTBOUND ROUTE:</b> FROM APPROVED TAXI RANK PORT SHEPSTONE, PROCEED ALONG RYDER STREET, TURN LEFT INTO DENIS SHEPSTONE STREET AND TURN RIGHT INTO REYNOLDS STREET, PROCEED TURN LEFT INTO CONNER STREET, PROCEED TURN RIGHT INTO AIKEN STREET, JOIN RL02 NORTH PROCEED ALONG RL02, TURN LEFT INTO N2, PROCEED OFF LOAD SCOTTBURG, PROCEED OFF LOAD AT UMKOMAAS, PROCEED OFF LOAD AT AMANZIMTOTI AND PROCEED ALONG N2 AND TURN LEFT INTO M4 OR TURN LEFT INTO JOINER ROAD PROCEED AND OFF LOAD AT ISIPINGO, WEMA, MEGA CITY PROCEED ALONG AND TURN RIGHT INTO HIMALAYA RD AND TURN LEFT JOIN M4 PROCEED ALONG M4 AND TURN LEFT INTO BROOK STREET AND OFF LOAD IN RANK 61A.</p> <p><b>INBOUND ROUTE:</b> FROM APPROVED TAXI RANK 61, { BROOK STREET PROCEED AND JOIN WEST STREET AND PROCEED TURN RIGHT INTO BROAD STREET AND TURN RIGHT INTO SMITH STREET PROCEED TURN LEFT TO M4 SOUTH PROCEED AND JOIN N2 SOUTH PROCEED ALONG N2 OFF LOAD UMTHWALUME PROCEED TURN LEFT INTO R102 PROCEED OFF LOAD HIBBERDENE, PROCEED ALONG RL02 TURN RIGHT INTO AIKEN STREET LEFT INTO CONNOR STREET AND TURN RIGHT INTO REYNOLDS STREET TURN LEFT INTO DENIS SHEPSTONE TURN RIGHT INTO RYDER STREET PROCEED TO APPROVED TAXI RANK PORT SHEPSTONE. NO PICK-UPS ON THE ROAD BEFORE DESTINATION.</p>
12.6	<p><b>OUTBOUND ROUTE:</b> FROM APPROVED TAXI RANK PORT SHEPSTONE PROCEED ALONG RYDER STREET TURN LEFT INTO DENIS SHEPSTONE STREET PROCEED TURN RIGHT WOOLY STREET PROCEED AND TURN INTO AIKEN STREET PROCEED TURN LEFT INTO R102 PROCEED TURN RIGHT INTO N2 PROCEED AND TURN LEFT INTO R603 PROCEED AND TURN LEFT INTO N3, NO PICK UP ON ROUTE TO PIETERMARITZBURG OFF RAMP AT BHAMBATHA ROAD (OLD GREY TOWN ROAD) TURN INTO CHURCH STREET, TURN RIGHT INTO EAST STREET, TURN LEFT INTO PIETERMARITZ STREET AND TO BOSHOFF STREET TURN RIGHT INTO CHURCH STREET AND RIGHT INTO OTTO STREET, LEFT INTO PIETERMARITZ STREET, LEFT INTO PINE STREET, LEFT INTO CHURCH STREET INTO WEST STREET AND LEFT INTO LANGALIBALELE STREET INTO OLD MARKET ROAD AND TO CHURCH STREET RANK NO3.</p> <p><b>INBOUND ROUTE:</b> FROM CHURCH STREET NO3 INTO OLD MARKET STREET TURN INTO HENRIETTA STREET, TURN RIGHT INTO JABU NDLOVU STREET TURN LEFT INTO CHIEF ALBERT LUTHULI STREET INTO ALAN PATON STREET, PROCEED TO N3 TURN RIGHT INTO R603 AND PROCEED WINKELSPRUIT TURN LEFT INTO N2 ON RAMP PROCEED ON N2 DROP OFF AT SEZELA, LFAFA, UMTHWALUME, TURN LEFT INTO R102 DROP OFF AT HIBBERDENE, MELVILLE, UMTENTWENI AND TURN RIGHT INTO AIKEN STREET AND TURN LEFT INTO CONNOR STREET AND TURN RIGHT INTO REYNOLDS STREET AND TURN LEFT INTO DENIS SHEPSTONE STREET TURN RIGHT INTO RYDER STREET PROCEED TO APPROVED TAXI RANK IN PORT SHEPSTONE AND DROP OFF NO PICKING UP OF PASSENGERS ON THE WAY INTO APPROVED RANK IN PORT SHEPSTONE.</p>



## transport

Department:  
Transport  
Province of KwaZulu-Natal

## GAZETTE

LGKZNG05-2017-  
MAY

REGION: ALL

12.7	<p>OUTBOUND ROUTE: FROM APPROVED TAXI RANK PORT SHEPSTONE INTO RYDER STREET, TURN RIGHT INTO NELSON MANDELA DRIVE, PROCEED TURN LEFT INTO QUALITY STREET AND RIGHT INTO OSCAR NERO STREET, TURN LEFT INTO N2 PROCEED AND TURN RIGHT INTO R61 NO PICKING UP OF PASSENGERS ON THE ROUTE PROCEED ALONG R61 DROP OFF AT SEA VIEW, REDOUBT, PELEPELE PROCEED ALONG R61 AND LEFT INTO APPROVED TAXI RANK IN BIZANA AND OFF LOAD.</p> <p>INBOUND ROUTE: FROM APPROVED TAXI RANK BIZANA, TURN INTO R61 PROCEED ALONG R61, NO PICKING UP PASSENGERS BEFORE REACHING PORT SHEPSTONE TAXI RANK, TURN LEFT INTO N2 PROCEED TURN RIGHT INTO OSCAR NERO STREET AND TURN LEFT INTO QUALITY STREET, PROCEED TURN RIGHT INTO NELSON MANDELA DRIVE AND TURN LEFT INTO RYDER STREET AND INTO APPROVED TAXI RANK PORT SHEPSTONE AND OFF LOAD.</p>
12.8	<p>OUTBOUND ROUTE: FROM APPROVED TAXI RANK PORT SHEPSTONE INTO RYDER STREET, TURN RIGHT INTO NELSON MANDELA DRIVE PROCEED, TURN RIGHT INTO N2 NO PICK UP ON N2, PROCEED AND TURN RIGHT INTO HLOPHE STREET (R56), PROCEED TURN RIGHT INTO APPROVED TAXI RANK KOKSTAD AND OFF LOAD.</p> <p>INBOUND ROUTE: FROM APPROVED TAXI RANK KOKSTAD, TURN LEFT INTO HLOPHE STREET, NO PICK UP ON THE ROAD, TURN LEFT INTO N2, PROCEED DROP OFF AT MURCHISON, BHOBHOYI, MARBURG, TURN LEFT INTO NELSON MANDELA DRIVE, TURN LEFT INTO RYDER STREET AND INTO APPROVED TAXI RANK PORT SHEPSTONE AND OFF LOAD.</p>
12.9	<p>OUTBOUND ROUTE: FROM APPROVED TAXI RANK IN PORT SHEPSTONE, PROCEED ALONG RYDER STREET, TURN LEFT INTO DENIS SHEPSTONE STREET AND TURN RIGHT INTO REYNOLDS STREET, TURN LEFT INTO CONNOR STREET, TURN RIGHT INTO AIKEN STREET, TURN LEFT INTO R102, PROCEED TURN RIGHT INTO N2, PROCEED AND TURN LEFT INTO R603, PROCEED AND TURN RIGHT INTO N3, PROCEED OFF LOAD MONTROSE GARAGE, PROCEED OFF LOAD VOSLORUS, PROCEED INTO HARROW ROAD, ANDERSON STREET TO WANDERERS STREET INTO TAXI RANK IN JOHANNESBURG.</p> <p>INBOUND ROUTE: FROM APPROVED TAXI RANK IN WANDERERS STREET TAXI RANK IN JOHANNESBURG, PROCEED TO N3, PROCEED TO PIETERMARITZBURG ALONG N3 AND TURN RIGHT INTO R603 TO UMBUMBULU TO TURN RIGHT INTO N2, PROCEED ALONG AND TURN LEFT INTO R102, OFF LOAD HIBBERDENE, PROCEED TURN RIGHT INTO AIKEN STREET TURN LEFT INTO CONNOR STREET, RIGHT INTO REYNOLDS STREET, LEFT INTO DENIS SHEPSTONE STREET, RIGHT INTO RYDER STREET, PROCEED TO APPROVED TAXI RANK IN PORT SHEPSTONE AND OFF LOAD.</p>
12.10	<p>OUTBOUND ROUTE: FROM APPROVED RANK IN PORT SHEPSTONE, PROCEED ALONG RYDER STREET, TURN LEFT INTO DENIS SHEPSTONE STREET, PROCEED AND TURN RIGHT INTO WOOLY STREET AND TURN LEFT INTO CONOR STREET AND TURN RIGHT INTO AIKEN STREET, PROCEED TURN LEFT INTO R102, PROCEED TURN RIGHT INTO N2 NORTH, PROCEED AND TURN LEFT ISEZELA ROAD, PROCEED ALONG OFF LOAD EMALANGENI PROCEED STRAIGHT TURN RIGHT INTO APPROVED TAXI RANK AT UMZINTO.</p> <p>INBOUND ROUTE: FROM APPROVED TAXI RANK IN UMZINTO, TURN LEFT INTO UMZINTO MAIN ROAD, PROCEED ALONG INTO SEZELA ROAD, TURN RIGHT INTO N2 SOUTH, PROCEED AND DROP OFF EFAFA, MTHWALUME, HIBBERDENE, PROCEED ALONG R102, TURN RIGHT INTO AIKEN STREET AND TURN LEFT INTO CONOR STREET AND TURN RIGHT INTO WOOLY STREET, AND LEFT INTO DENIS SHEPSTONE STREET AND TURN RIGHT INTO RYDER STREET, STRAIGHT INTO APPROVED TAXI RANK IN PORT SHEPSTONE AND OFF LOAD.</p>





## transport

Department:  
Transport  
Province of KwaZulu-Natal

## GAZETTE

LGKZNG05-2017-  
MAY

REGION: ALL

1) <b>Application Number:</b> APP0082258	2) <b>Gazette Number:</b> LGKZNG05-2017-MAY
3) <b>Applicant:</b> N CELE <b>ID NO.</b> 5407155726088 <b>Association:</b> ZAMOKUHLE TAXI ASSOCIATION (PORT SHEPS)	4) <b>Applicant Address:</b> P.O. BOX 2502 PORTSHEPSTONE
5) <b>Existing Licence Holder:</b> NOT APPLICABLE <b>ID NO.</b> NOT APPLICABLE	6) <b>Existing Licence Holder Address:</b> 4240 NOT APPLICABLE
7) <b>Type of application:</b> ADD AUTHORISATIONS/ROUTES	8) <b>Operating Licence Number:</b> LGKZN1003000121
9) <b>Vehicle Type:</b> MINIBUS	10) 1 X 15 (SEATED) + 0 (STANDING)
11) <b>Region:</b> UGU-OGWINI	
12.1	4. PORT SHEPSTONE TO JOHANNESBURG.  PORT SHEPSTONE TAXI RANK TO RYDER STREET JOINING R102 TO HIBBERDENE TURN WINKELSPRUIT TO UMBUMBULU TO PIETERMARITZBURG TO N3 WEST JOHANNESBURG, INTO AND ALONG HARROW ROAD, ANDERSON STREET TO WANDERERS STREET TAXI RANK JOHANNESBURG AND RETURN.
12.2	FROM APPROVED TAXI RANK PORT SHEPSTONE INTO RYDER STREET, TURN RIGHT INTO NELSON MANDELA DRIVE, PROCEED TURN RIGHT INTO N2 AND PROCEED ALONG NO PICKING UP PASSENGERS, TURN RIGHT INTO R56, PROCEED AND DROP OFF AT MBIZWENI HOSPITAL, DROP OFF AT RIETFLEGH, PROCEED TO APPROVED TAXI RANK UMZIMKHULU AND LOAD OFF. FROM APPROVED TAXI RANK UMZIMKHULU TURN INTO R56 PROCEED ALONG R56 TURN. LEFT INTO N2 PROCEED PASS HARDING PROCEED DROP OFF AT IZINGOLWENI, MURCHISON, BHOBHOYI, MARBURG, PROCEED AND TURN LEFT INTO NELSON MANDELA DRIVE TURN LEFT INTO RYDER STREET AND INTO APPROVED TAXI RANK PORT SHEPSTONE NO PICKING UP OF PASSENGERS ON THE ROUTE TO PORT SHEPSTONE.
12.3	OUTBOUND ROUTE: FROM APPROVED TAXI RANK PORT SHEPSTONE ALONG RYDER STREET, TURN RIGHT INTO NELSON MANDELA DRIVE, PROCEED TURN LEFT INTO QUALITY STREET, PROCEED TURN RIGHT INTO OSCAR NERO STREET AND TURN LEFT N2, PROCEED ALONG R61 NO PICK UP ON THE ROAD, DROP OFF AT BHUKUZINI PROCEED AND DROP OFF AT NHLEZI, FLAGSTAFF, PLANGWENI, NKONZO, MAGWAMBU, PHAMATHOU, THANDATHO, SAINT ELIZABETH HOSPITAL PROCEED TURN LEFT INTO APPROVED TAXI RANK LUSIKISIKI. INBOUND ROUTE: FROM APPROVED TAXI RANK LUSIKISIKI TURN LEFT INTO R61 NO PICK UP ON THE ROAD, PROCEED ALONG R61 NO PICK UP AT FLAGSTAFF, BIZANA PROCEED AND DROP OFF AT REDOUBT, LUKHOLO, PELEPELE, SEAVIEW, PORT EDWARD, TONGASI, SOUTHBROOM TURN RIGHT INTO ALFODAVE TURN LEFT INTO R620, DROP OFF AT MARGATE DROP OFF AT SHELLY BEACH TURN LEFT INTO R103 IZOTSHA ROAD TURN RIGHT INTO R61 PROCEED AND TURN LEFT INTO N2 PROCEED , TURN RIGHT INTO OSCAR NERO STREET TURN LEFT INTO QUALITY STREET TURN RIGHT INTO NELSON MANDELA DRIVE, PROCEED AND TURN LEFT INTO RYDER STREET INTO APPROVED TAXI RANK PORT SHEPSTONE AND OFFLOAD.



## transport

Department:  
Transport  
Province of KwaZulu-Natal

## GAZETTE

LGKZNG05-2017-  
MAY

REGION: ALL

12.4	<p><b>OUTBOUND ROUTE:</b> FROM PORT SHEPSTONE TAXI RANK, TURN RIGHT INTO MANDELA DRIVE, PROCEED AND TURN RIGHT INTO N2 PROCEED ALONG INTO IZINGOLWENI, HARDING, OFF LOAD KOKSTAD, OFF LOAD MT ALYIFF, QUMBU, TSOLO, MT FRERE TO UMTATA TO MADERIA STREET IN UMTATA TAXI RANK.</p> <p><b>INBOUND ROUTE:</b> FROM APPROVED TAXI RANK IN UMTATA, TURN LEFT INTO MADERIA STREET, TURN RIGHT INTO N2 PROCEED ALONG N2 OFF LOAD MOUNT FRERE, TSOLO, QUMBU, MT. ALYIFF, KOKSTAD, HARDING, IZINGOLWENI, MURCHISON, BOBOYI AND PROCEED TUM LEFT INTO MANDELA DRIVE, PROCEED AND TUM LEFT INTO RYDER STREET INTO APPROVED TAXI RANK IN PORT SHEPSTONE AND OFF LOAD.</p>
12.5	<p><b>OUTBOUND ROUTE:</b> FROM APPROVED TAXI RANK IN PORT SHEPSTONE ALONG RYDER STREET TUM RIGHT INTO DENIS SHEPSTONE STREET TUM LEFT INTO CONER STREET AND RIGHT INTO BAZLEY STREET TUM RIGHT INTO N2 PROCEED AND TUM LEFT INTO R620, PROCEED AND TURN RIGHT INTO R39 DROP OFF AND PICK UP AT SOUTH COAST MALL AT SHELLY BEACH RETURN ALONG R39 AND TURN RIGHT INTO R620 PROCEED DROP OFF PASSENGERS AT SHELLY BEACH, UVONGO, MANABA, NKONGWENI PROCEED STRAIGHT ALONG R620 PROCEED AND TUM LEFT INTO APPROVED TAXI RANK IN MARGATE AND OFF LOAD</p> <p><b>INBOUND ROUTE:</b> FROM APPROVED TAXI RANK MARGATE TUM RIGHT INTO R620 PROCEED ALONG AND DROP OFF AT MANABA, UVONGO, SHELLY BEACH AND TUM LEFT INTO R39 DROP OFF AND PICK UP AT SOUTH COAST MALL, RETURN ALONG R39 AND LEFT INTO R620 PROCEED AND DROP OFF AND PICK UP AT VILLA MOYA PROCEED AND DROP OFF AT SAYIDI FET COLLEGE PROCEED AND DROP OFF PROCEED TURN RIGHT INTO N2 TURN LEFT INTO BAZLEY STREET, DROP OFF AT PORT SHEPSTONE DISTRICT HOSPITAL PROCEED AND DROP OFF AT PORT SHEPSTONE LIBRARY, TURN RIGHT INTO CONOR STREET AND LEFT INTO WOOLY STREET LEFT INTO DENIS SHEPSTONE STREET AND TURN INTO RYDER STREET PROCEED INTO APPROVED TAXI RANK IN PORT SHEPSTONE.</p>
12.6	<p><b>OUTBOUND ROUTE:</b> FROM APPROVED TAXI RANK PORT SHEPSTONE, PROCEED ALONG RYDER STREET, TURN LEFT INTO DENIS SHEPSTONE STREET AND TURN RIGHT INTO REYNOLDS STREET, PROCEED TURN LEFT INTO CONNER STREET, PROCEED TURN RIGHT INTO AIKEN STREET, JOIN RL02 NORTH PROCEED ALONG RL02, TUM LEFT INTO N2, PROCEED OFF LOAD SCOTTBURG, PROCEED OFF LOAD AT UMKOMAAS, PROCEED OFF LOAD AT AMANZIMTOTI AND PROCEED ALONG N2 AND TURN LEFT INTO M4 OR TUM LEFT INTO JOINER ROAD PROCEED AND OFF LOAD AT ISIPINGO, WEMA, MEGA CITY PROCEED ALONG AND TURN RIGHT INTO HIMALAYA RD AND TURN LEFT JOIN M4 PROCEED ALONG M4 AND TURN LEFT INTO BROOK STREET AND OFF LOAD IN RANK 61A.</p> <p><b>INBOUND ROUTE:</b> FROM APPROVED TAXI RANK 61, BROOK STREET PROCEED AND JOIN WEST STREET AND PROCEED TUM RIGHT INTO BROAD STREET AND TURN RIGHT INTO SMITH STREET PROCEED TUM LEFT TO M4 SOUTH PROCEED AND JOIN N2 SOUTH PROCEED ALONG N2 OFF LOAD UMTHWALUME PROCEED TURN LEFT INTO R102 PROCEED OFF LOAD HIBBERDENE, PROCEED ALONG RL02 TUM RIGHT INTO AIKEN STREET LEFT INTO CONNOR STREET AND TUM RIGHT INTO REYNOLDS STREET TURN LEFT INTO DENIS SHEPSTONE TURN RIGHT INTO RYDER STREET PROCEED TO APPROVED TAXI RANK PORT SHEPSTONE. NO PICK-UPS ON THE ROAD BEFORE DESTINATION.</p>
12.7	<p><b>OUTBOUND ROUTE:</b> FROM APPROVED TAXI RANK PORT SHEPSTONE PROCEED ALONG RYDER STREET TURN LEFT INTO DENIS SHEPSTONE STREET PROCEED TURN RIGHT WOOLY STREET PROCEED AND TUM INTO AIKEN STREET PROCEED TURN LEFT INTO R102 PROCEED TURN RIGHT INTO N2 PROCEED AND TURN LEFT INTO R603 PROCEED AND TURN LEFT INTO N3, NO PICK UP ON ROUTE TO PIETERMARITZBURG OFF RAMP AT BHAMBATHA ROAD (OLD GREY TOWN ROAD) TURN INTO CHURCH STREET, TUM RIGHT INTO EAST STREET, TURN LEFT INTO PIETERMARITZ STREET AND TO BOSHOFF STREET TUM RIGHT INTO CHURCH STREET AND RIGHT INTO OTTO STREET, LEFT INTO PIETERMARITZ STREET, LEFT INTO PINE STREET, LEFT INTO CHURCH STREET INTO WEST STREET AND LEFT INTO LANGALIBALELE STREET INTO OLD MARKET ROAD AND TO CHURCH STREET RANK NO3.</p> <p><b>INBOUND ROUTE:</b> FROM CHURCH STREET NO3 INTO OLD MARKET STREET TURN INTO HENRIETTA STREET, TURN RIGHT INTO JABU NDLOVU STREET TURN LEFT INTO CHIEF ALBERT LUTHULI STREET INTO ALAN PATON STREET, PROCEED TO N3 TURN RIGHT INTO R603 AND PROCEED WINKELSPRUIT TUM LEFT INTO N2 ON RAMP PROCEED ON N2 DROP OFF AT SEZELA, LFAFA, UMTHWALUME, TURN LEFT INTO R102 DROP OFF AT HIBBERDENE, MELVILLE, UMTENTWENI AND TUM RIGHT INTO AIKEN STREET AND TUM LEFT INTO CONNOR STREET AND TUM RIGHT INTO REYNOLDS STREET AND TURN LEFT INTO DENIS SHEPSTONE STREET TURN RIGHT INTO RYDER STREET PROCEED TO APPROVED TAXI RANK IN PORT SHEPSTONE AND DROP OFF NO PICKING UP OF PASSENGERS ON THE WAY INTO APPROVED RANK IN PORT SHEPSTONE.</p>



## transport

Department:  
Transport  
Province of KwaZulu-Natal

## GAZETTE

LGKZNG05-2017-  
MAY

REGION: ALL

12.8	<p><b>OUTBOUND ROUTE:</b> FROM APPROVED TAXI RANK PORT SHEPSTONE INTO RYDER STREET, TURN RIGHT INTO NELSON MANDELA DRIVE, PROCEED TURN LEFT INTO QUALITY STREET AND RIGHT INTO OSCAR NERO STREET, TURN LEFT INTO N2 PROCEED AND TURN RIGHT INTO R61 NO PICKING UP OF PASSENGERS ON THE ROUTE PROCEED ALONG R61 DROP OFF AT SEA VIEW, REDOUBT, PELEPELE PROCEED ALONG R61 AND LEFT INTO APPROVED TAXI RANK IN BIZANA AND OFF LOAD.</p> <p><b>INBOUND ROUTE:</b> FROM APPROVED TAXI RANK BIZANA, TURN INTO R61 PROCEED ALONG R61, NO PICKING UP PASSENGERS BEFORE REACHING PORT SHEPSTONE TAXI RANK, TURN LEFT INTO N2 PROCEED TURN RIGHT INTO OSCAR NERO STREET AND TURN LEFT INTO QUALITY STREET, PROCEED TURN RIGHT INTO NELSON MANDELA DRIVE AND TURN LEFT INTO RYDER STREET AND INTO APPROVED TAXI RANK PORT SHEPSTONE AND OFF LOAD.</p>
12.9	<p><b>OUTBOUND ROUTE:</b> FROM APPROVED TAXI RANK PORT SHEPSTONE INTO RYDER STREET, TURN RIGHT INTO NELSON MANDELA DRIVE PROCEED, TURN RIGHT INTO N2 NO PICK UP ON N2, PROCEED AND TURN RIGHT INTO HLOPHE STREET (R56), PROCEED TURN RIGHT INTO APPROVED TAXI RANK KOKSTAD AND OFF LOAD.</p> <p><b>INBOUND ROUTE:</b> FROM APPROVED TAXI RANK KOKSTAD, TURN LEFT INTO HLOPHE STREET, NO PICK UP ON THE ROAD, TURN LEFT INTO N2, PROCEED DROP OFF AT MURCHISON, BHOBHOYI, MARBURG, TURN LEFT INTO NELSON MANDELA DRIVE, TURN LEFT INTO RYDER STREET AND INTO APPROVED TAXI RANK PORT SHEPSTONE AND OFF LOAD.</p>
12.10	<p><b>OUTBOUND ROUTE:</b> FROM APPROVED TAXI RANK IN PORT SHEPSTONE, PROCEED ALONG RYDER STREET, TURN LEFT INTO DENIS SHEPSTONE STREET AND TURN RIGHT INTO REYNOLDS STREET, TURN LEFT INTO CONNOR STREET, TURN RIGHT INTO AIKEN STREET, TURN LEFT INTO R102, PROCEED TURN RIGHT INTO N2, PROCEED AND TURN LEFT INTO R603, PROCEED AND TURN RIGHT INTO N3, PROCEED OFF LOAD MONTROSE GARAGE, PROCEED OFF LOAD VOSLORUS, PROCEED INTO HARROW ROAD, ANDERSON STREET TO WANDERERS STREET INTO TAXI RANK IN JOHANNESBURG.</p> <p><b>INBOUND ROUTE:</b> FROM APPROVED TAXI RANK IN WANDERERS STREET TAXI RANK IN JOHANNESBURG, PROCEED TO N3, PROCEED TO PIETERMARITZBURG ALONG N3 AND TURN RIGHT INTO R603 TO UMBUMBULU TO TURN RIGHT INTO N2, PROCEED ALONG AND TURN LEFT INTO R102, OFF LOAD HIBBERDENE, PROCEED TURN RIGHT INTO AIKEN STREET TURN LEFT INTO CONNOR STREET, RIGHT INTO REYNOLDS STREET, LEFT INTO DENIS SHEPSTONE STREET, RIGHT INTO RYDER STREET, PROCEED TO APPROVED TAXI RANK IN PORT SHEPSTONE AND OFF LOAD.</p>
12.11	<p><b>OUTBOUND ROUTE:</b> FROM APPROVED RANK IN PORT SHEPSTONE, PROCEED ALONG RYDER STREET, TURN LEFT INTO DENIS SHEPSTONE STREET, PROCEED AND TURN RIGHT INTO WOOLY STREET AND TURN LEFT INTO CONOR STREET AND TURN RIGHT INTO AIKEN STREET, PROCEED TURN LEFT INTO R102, PROCEED TURN RIGHT INTO N2 NORTH, PROCEED AND TURN LEFT ISEZELA ROAD, PROCEED ALONG OFF LOAD EMALANGENI PROCEED STRAIGHT TURN RIGHT INTO APPROVED TAXI RANT AT UMZINTO.</p> <p><b>INBOUND ROUTE:</b> FROM APPROVED TAXI RANK IN UMZINTO, TURN LEFT INTO UMZINTO MAIN ROAD, PROCEED ALONG INTO SEZELA ROAD, TURN RIGHT INTO N2 SOUTH, PROCEED AND DROP OFF EFAFA, MTHWALUME, HIBBERDENE, PROCEED ALONG R102, TURN RIGHT INTO AIKEN STREET AND TURN LEFT INTO CONOR STREET AND TURN RIGHT INTO WOOLY STREET, AND LEFT INTO DENIS SHEPSTONE STREET AND TURN RIGHT INTO RYDER STREET, STRAIGHT INTO APPROVED TAXI RANK IN PORT SHEPSTONE AND OFF LOAD.</p>



## transport

Department:  
Transport  
Province of KwaZulu-Natal

## GAZETTE

LGKZNG05-2017-  
MAY

REGION: ALL

1) <b>Application Number:</b> APP0082266	2) <b>Gazette Number:</b> LGKZNG05-2017-MAY
3) <b>Applicant:</b> MM DLAMINI <b>ID NO.</b> 5304145224086 <b>Association:</b> ZAMOKUHLE TAXI ASSOCIATION (PORT SHEPS)	4) <b>Applicant Address:</b> PO BOX 41184 PORT SHEPSTONE
5) <b>Existing Licence Holder:</b> NOT APPLICABLE <b>ID NO.</b> NOT APPLICABLE	4240 6) <b>Existing Licence Holder Address:</b> NOT APPLICABLE
7) <b>Type of application:</b> ADD AUTHORISATIONS/ROUTES	8) <b>Operating Licence Number:</b> LGKZN1003000196
9) <b>Vehicle Type:</b> MINIBUS	10) 1 X 14 (SEATED) + 0 (STANDING)
11) <b>Region:</b> UGU-OGWINI	
12.1	FROM APPROVED TAXI RANK PORT SHEPSTONE INTO RYDER STREET, TURN RIGHT INTO NELSON MANDELA DRIVE, PROCEED TURN RIGHT INTO N2 AND PROCEED ALONG NO PICKING UP PASSENGERS, TURN RIGHT INTO R56, PROCEED AND DROP OFF AT MBIZWENI HOSPITAL, DROP OFF AT RIETFLEGH, PROCEED TO APPROVED TAXI RANK UMZIMKHULU AND LOAD OFF. FROM APPROVED TAXI RANK UMZIMKHULU TURN INTO R56 PROCEED ALONG R56 TURN. LEFT INTO N2 PROCEED PASS HARDING PROCEED DROP OFF AT IZINGOLWENI, MURCHISON, BHOBHOYI, MARBURG, PROCEED AND TUM LEFT INTO NELSON MANDELA DRIVE TURN LEFT INTO RYDER STREET AND INTO APPROVED TAXI RANK PORT SHEPSTONE NO PICKING UP OF PASSENGERS ON THE ROUTE TO PORT SHEPSTONE.
12.2	OUTBOUND ROUTE: FROM APPROVED TAXI RANK PORT SHEPSTONE ALONG RYDER STREET, TURN RIGHT INTO NELSON MANDELA DRIVE, PROCEED TURN LEFT INTO QUALITY STREET, PROCEED TURN RIGHT INTO OSCAR NERO STREET AND TURN LEFT N2, PROCEED ALONG R61 NO PICK UP ON THE ROAD, DROP OFF AT BHUKUZINI PROCEED AND DROP OFF AT NHLEZI, FLAGSTAFF, PLANGWENI, NCONZO, MAGWAMBU, PHAMATHOU, THANDATHO, SAINT ELIZABETH HOSPITAL PROCEED TUM LEFT INTO APPROVED TAXI RANK LUSIKISIKI. INBOUND ROUTE: FROM APPROVED TAXI RANK LUSIKISIKI TURN LEFT INTO R61 NO PICK UP ON THE ROAD, PROCEED ALONG R61 NO PICK UP AT FLAGSTAFF, BIZANA PROCEED AND DROP OFF AT REDOUBT, LUKHOLO, PELEPELE, SEAVIEW, PORT EDWARD, TONGASI, SOUTHBROOM TURN RIGHT INTO ALFODAVE TURN LEFT INTO R620, DROP OFF AT MARGATE DROP OFF AT SHELLY BEACH TURN LEFT INTO R103 IZOTSHA ROAD TURN RIGHT INTO R61 PROCEED AND TUM LEFT INTO N2 PROCEED , TURN RIGHT INTO OSCAR NERO STREET TUM LEFT INTO QUALITY STREET TURN RIGHT INTO NELSON MANDELA DRIVE, PROCEED AND TURN LEFT INTO RYDER STREET INTO APPROVED TAXI RANK PORT SHEPSTONE AND OFFLOAD.
12.3	OUTBOUND ROUTE: FROM PORT SHEPSTONE TAXI RANK, TURN RIGHT INTO MANDELA DRIVE, PROCEED AND TURN RIGHT INTO N2 PROCEED ALONG INTO IZINGOLWENI, HARDING, OFF LOAD KOKSTAD, OFF LOAD MT ALYIFF, QUMBU, TSOLO, MT FRERE TO UMTATA TO MADERIA STREET IN UMTATA TAXI RANK. INBOUND ROUTE: FROM APPROVED TAXI RANK IN UMTATA, TURN LEFT INTO MADERIA STREET, TURN RIGHT INTO N2 PROCEED ALONG N2 OFF LOAD MOUNT FRERE, TSOLO, QUMBU, MT. ALYIFF, KOKSTAD, HARDING, IZINGOLWENI, MURCHISON, BOBOYI AND PROCEED TUM LEFT INTO MANDELA DRIVE, PROCEED AND TUM LEFT INTO RYDER STREET INTO APPROVED TAXI RANK IN PORT SHEPSTONE AND OFF LOAD.



## transport

Department:  
Transport  
Province of KwaZulu-Natal

## GAZETTE

LGKZNG05-2017-  
MAY

REGION: ALL

12.4	<p><b>OUTBOUND ROUTE:</b> FROM APPROVED TAXI RANK IN PORT SHEPSTONE ALONG RYDER STREET TURN RIGHT INTO DENIS SHEPSTONE STREET TURN LEFT INTO CONER STREET AND RIGHT INTO BAZLEY STREET TURN RIGHT INTO N2 PROCEED AND TURN LEFT INTO R620, PROCEED AND TURN RIGHT INTO R39 DROP OFF AND PICK UP AT SOUTH COAST MALL AT SHELLY BEACH RETURN ALONG R39 AND TURN RIGHT INTO R620 PROCEED DROP OFF PASSENGERS AT SHELLY BEACH, UVONGO, MANABA, NKONGWENI PROCEED STRAIGHT ALONG R620 PROCEED AND TURN LEFT INTO APPROVED TAXI RANK IN MARGATE AND OFF LOAD</p> <p><b>INBOUND ROUTE:</b> FROM APPROVED TAXI RANK MARGATE TURN RIGHT INTO R620 PROCEED ALONG AND DROP OFF AT MANABA, UVONGO, SHELLY BEACH AND TURN LEFT INTO R39 DROP OFF AND PICK UP AT SOUTH COAST MALL, RETURN ALONG R39 AND LEFT INTO R620 PROCEED AND DROP OFF AND PICK UP AT VILLA MOYA PROCEED AND DROP OFF AT SAYIDI FET COLLEGE PROCEED AND DROP OFF PROCEED TURN RIGHT INTO N2 TURN LEFT INTO BAZLEY STREET, DROP OFF AT PORT SHEPSTONE DISTRICT HOSPITAL PROCEED AND DROP OFF AT PORT SHEPSTONE LIBRARY, TURN RIGHT INTO CONOR STREET AND LEFT INTO WOOLY STREET LEFT INTO DENIS SHEPSTONE STREET AND TURN INTO RYDER STREET PROCEED INTO APPROVED TAXI RANK IN PORT SHEPSTONE.</p>
12.5	<p><b>OUTBOUND ROUTE:</b> FROM APPROVED TAXI RANK PORT SHEPSTONE, PROCEED ALONG RYDER STREET, TURN LEFT INTO DENIS SHEPSTONE STREET AND TURN RIGHT INTO REYNOLDS STREET, PROCEED TURN LEFT INTO CONNER STREET, PROCEED TURN RIGHT INTO AIKEN STREET, JOIN RL02 NORTH PROCEED ALONG RL02, TURN LEFT INTO N2, PROCEED OFF LOAD SCOTTBURG, PROCEED OFF LOAD AT UMKOMAAS, PROCEED OFF LOAD AT AMANZIMTOTI AND PROCEED ALONG N2 AND TURN LEFT INTO M4 OR TURN LEFT INTO JOINER ROAD PROCEED AND OFF LOAD AT ISIPINGO, WEMA, MEGA CITY PROCEED ALONG AND TURN RIGHT INTO HIMALAYA RD AND TURN LEFT JOIN M4 PROCEED ALONG M4 AND TURN LEFT INTO BROOK STREET AND OFF LOAD IN RANK 61A.</p> <p><b>INBOUND ROUTE:</b> FROM APPROVED TAXI RANK 61, { BROOK STREET PROCEED AND JOIN WEST STREET AND PROCEED TURN RIGHT INTO BROAD STREET AND TURN RIGHT INTO SMITH STREET PROCEED TURN LEFT TO M4 SOUTH PROCEED AND JOIN N2 SOUTH PROCEED ALONG N2 OFF LOAD UMTHWALUME PROCEED TURN LEFT INTO R102 PROCEED OFF LOAD HIBBERDENE, PROCEED ALONG RL02 TURN RIGHT INTO AIKEN STREET LEFT INTO CONNOR STREET AND TURN RIGHT INTO REYNOLDS STREET TURN LEFT INTO DENIS SHEPSTONE TURN RIGHT INTO RYDER STREET PROCEED TO APPROVED TAXI RANK PORT SHEPSTONE. NO PICK-UPS ON THE ROAD BEFORE DESTINATION.</p>
12.6	<p><b>OUTBOUND ROUTE:</b> FROM APPROVED TAXI RANK PORT SHEPSTONE PROCEED ALONG RYDER STREET TURN LEFT INTO DENIS SHEPSTONE STREET PROCEED TURN RIGHT WOOLY STREET PROCEED AND TURN INTO AIKEN STREET PROCEED TURN LEFT INTO R102 PROCEED TURN RIGHT INTO N2 PROCEED AND TURN LEFT INTO R603 PROCEED AND TURN LEFT INTO N3, NO PICK UP ON ROUTE TO PIETERMARITZBURG OFF RAMP AT BHAMBATHA ROAD (OLD GREY TOWN ROAD) TURN INTO CHURCH STREET, TURN RIGHT INTO EAST STREET, TURN LEFT INTO PIETERMARITZ STREET AND TO BOSHOFF STREET TURN RIGHT INTO CHURCH STREET AND RIGHT INTO OTTO STREET, LEFT INTO PIETERMARITZ STREET, LEFT INTO PINE STREET, LEFT INTO CHURCH STREET INTO WEST STREET AND LEFT INTO LANGALIBALELE STREET INTO OLD MARKET ROAD AND TO CHURCH STREET RANK NO3.</p> <p><b>INBOUND ROUTE:</b> FROM CHURCH STREET NO3 INTO OLD MARKET STREET TURN INTO HENRIETTA STREET, TURN RIGHT INTO JABU NDLOVU STREET TURN LEFT INTO CHIEF ALBERT LUTHULI STREET INTO ALAN PATON STREET, PROCEED TO N3 TURN RIGHT INTO R603 AND PROCEED WINKELSPRUIT TURN LEFT INTO N2 ON RAMP PROCEED ON N2 DROP OFF AT SEZELA, LFAFA, UMTHWALUME, TURN LEFT INTO R102 DROP OFF AT HIBBERDENE, MELVILLE, UMTENTWENI AND TURN RIGHT INTO AIKEN STREET AND TURN LEFT INTO CONNOR STREET AND TURN RIGHT INTO REYNOLDS STREET AND TURN LEFT INTO DENIS SHEPSTONE STREET TURN RIGHT INTO RYDER STREET PROCEED TO APPROVED TAXI RANK IN PORT SHEPSTONE AND DROP OFF NO PICKING UP OF PASSENGERS ON THE WAY INTO APPROVED RANK IN PORT SHEPSTONE.</p>



## transport

Department:  
Transport  
Province of KwaZulu-Natal

## GAZETTE

LGKZNG05-2017-  
MAY

REGION: ALL

12.7	<p>OUTBOUND ROUTE: FROM APPROVED TAXI RANK PORT SHEPSTONE INTO RYDER STREET, TURN RIGHT INTO NELSON MANDELA DRIVE, PROCEED TURN LEFT INTO QUALITY STREET AND RIGHT INTO OSCAR NERO STREET, TURN LEFT INTO N2 PROCEED AND TURN RIGHT INTO R61 NO PICKING UP OF PASSENGERS ON THE ROUTE PROCEED ALONG R61 DROP OFF AT SEA VIEW, REDOUBT, PELEPELE PROCEED ALONG R61 AND LEFT INTO APPROVED TAXI RANK IN BIZANA AND OFF LOAD.</p> <p>INBOUND ROUTE: FROM APPROVED TAXI RANK BIZANA, TURN INTO R61 PROCEED ALONG R61, NO PICKING UP PASSENGERS BEFORE REACHING PORT SHEPSTONE TAXI RANK, TURN LEFT INTO N2 PROCEED TURN RIGHT INTO OSCAR NERO STREET AND TURN LEFT INTO QUALITY STREET, PROCEED TURN RIGHT INTO NELSON MANDELA DRIVE AND TURN LEFT INTO RYDER STREET AND INTO APPROVED TAXI RANK PORT SHEPSTONE AND OFF LOAD.</p>
12.8	<p>OUTBOUND ROUTE: FROM APPROVED TAXI RANK PORT SHEPSTONE INTO RYDER STREET, TURN RIGHT INTO NELSON MANDELA DRIVE PROCEED, TURN RIGHT INTO N2 NO PICK UP ON N2, PROCEED AND TURN RIGHT INTO HLOPHE STREET (R56), PROCEED TURN RIGHT INTO APPROVED TAXI RANK KOKSTAD AND OFF LOAD.</p> <p>INBOUND ROUTE: FROM APPROVED TAXI RANK KOKSTAD, TURN LEFT INTO HLOPHE STREET, NO PICK UP ON THE ROAD, TURN LEFT INTO N2, PROCEED DROP OFF AT MURCHISON, BHOBHOYI, MARBURG, TURN LEFT INTO NELSON MANDELA DRIVE, TURN LEFT INTO RYDER STREET AND INTO APPROVED TAXI RANK PORT SHEPSTONE AND OFF LOAD.</p>
12.9	<p>OUTBOUND ROUTE: FROM APPROVED TAXI RANK IN PORT SHEPSTONE, PROCEED ALONG RYDER STREET, TURN LEFT INTO DENIS SHEPSTONE STREET AND TURN RIGHT INTO REYNOLDS STREET, TURN LEFT INTO CONNOR STREET, TURN RIGHT INTO AIKEN STREET, TURN LEFT INTO R102, PROCEED TURN RIGHT INTO N2, PROCEED AND TURN LEFT INTO R603, PROCEED AND TURN RIGHT INTO N3, PROCEED OFF LOAD MONTROSE GARAGE, PROCEED OFF LOAD VOSLORUS, PROCEED INTO HARROW ROAD, ANDERSON STREET TO WANDERERS STREET INTO TAXI RANK IN JOHANNESBURG.</p> <p>INBOUND ROUTE: FROM APPROVED TAXI RANK IN WANDERERS STREET TAXI RANK IN JOHANNESBURG, PROCEED TO N3, PROCEED TO PIETERMARITZBURG ALONG N3 AND TURN RIGHT INTO R603 TO UMBUMBULU TO TURN RIGHT INTO N2, PROCEED ALONG AND TURN LEFT INTO R102, OFF LOAD HIBBERDENE, PROCEED TURN RIGHT INTO AIKEN STREET TURN LEFT INTO CONNOR STREET, RIGHT INTO REYNOLDS STREET, LEFT INTO DENIS SHEPSTONE STREET, RIGHT INTO RYDER STREET, PROCEED TO APPROVED TAXI RANK IN PORT SHEPSTONE AND OFF LOAD.</p>
12.10	<p>OUTBOUND ROUTE: FROM APPROVED RANK IN PORT SHEPSTONE, PROCEED ALONG RYDER STREET, TURN LEFT INTO DENIS SHEPSTONE STREET, PROCEED AND TURN RIGHT INTO WOOLY STREET AND TURN LEFT INTO CONOR STREET AND TURN RIGHT INTO AIKEN STREET, PROCEED TURN LEFT INTO R102, PROCEED TURN RIGHT INTO N2 NORTH, PROCEED AND TURN LEFT ISEZELA ROAD, PROCEED ALONG OFF LOAD EMALANGENI PROCEED STRAIGHT TURN RIGHT INTO APPROVED TAXI RANT AT UMZINTO.</p> <p>INBOUND ROUTE: FROM APPROVED TAXI RANK IN UMZINTO, TURN LEFT INTO UMZINTO MAIN ROAD, PROCEED ALONG INTO SEZELA ROAD, TURN RIGHT INTO N2 SOUTH, PROCEED AND DROP OFF EFAFA, MTHWALUME, HIBBERDENE, PROCEED ALONG R102, TURN RIGHT INTO AIKEN STREET AND TURN LEFT INTO CONOR STREET AND TURN RIGHT INTO WOOLY STREET, AND LEFT INTO DENIS SHEPSTONE STREET AND TURN RIGHT INTO RYDER STREET, STRAIGHT INTO APPROVED TAXI RANK IN PORT SHEPSTONE AND OFF LOAD.</p>





## transport

Department:  
Transport  
Province of KwaZulu-Natal

## GAZETTE

LGKZNG05-2017-  
MAY

REGION: ALL

1) <b>Application Number:</b> APP0082267	2) <b>Gazette Number:</b> LGKZNG05-2017-MAY
3) <b>Applicant:</b> BS CELE <b>ID NO.</b> 5505155680088 <b>Association:</b> ZAMOKUHLE TAXI ASSOCIATION (PORT SHEPS)	4) <b>Applicant Address:</b> P O BOX 1975 PORT SHEPSTONE KWA-ZULU NTAL 4250
5) <b>Existing Licence Holder:</b> NOT APPLICABLE <b>ID NO.</b> NOT APPLICABLE	6) <b>Existing Licence Holder Address:</b> NOT APPLICABLE
7) <b>Type of application:</b> ADD AUTHORISATIONS/ROUTES	8) <b>Operating Licence Number:</b> LGKZN1003000413
9) <b>Vehicle Type:</b> MINIBUS	10) 1 X 15 (SEATED) + 0 (STANDING)
11) <b>Region:</b> UGU-OGWINI	
12.1	4. PORT SHEPSTONE TO JOHANNESBURG.  PORT SHEPSTONE TAXI RANK TO RYDER STREET JOINING R102 TO HIBBERDENE TURN WINKELSPRUIT TO UMBUMBULU TO PIETERMARITZBURG TO N3 WEST JOHANNESBURG, INTO AND ALONG HARROW ROAD, ANDERSON STREET TO WANDERERS STREET TAXI RANK JOHANNESBURG AND RETURN.
12.2	FROM APPROVED TAXI RANK PORT SHEPSTONE INTO RYDER STREET, TURN RIGHT INTO NELSON MANDELA DRIVE, PROCEED TURN RIGHT INTO N2 AND PROCEED ALONG NO PICKING UP PASSENGERS, TURN RIGHT INTO R56, PROCEED AND DROP OFF AT MBIZWENI HOSPITAL, DROP OFF AT RIETFLEGH, PROCEED TO APPROVED TAXI RANK UMZIMKHULU AND LOAD OFF. FROM APPROVED TAXI RANK UMZIMKHULU TURN INTO R56 PROCEED ALONG R56 TURN. LEFT INTO N2 PROCEED PASS HARDING PROCEED DROP OFF AT IZINGOLWENI, MURCHISON, BHOBHOYI, MARBURG, PROCEED AND TURN LEFT INTO NELSON MANDELA DRIVE TURN LEFT INTO RYDER STREET AND INTO APPROVED TAXI RANK PORT SHEPSTONE NO PICKING UP OF PASSENGERS ON THE ROUTE TO PORT SHEPSTONE.
12.3	OUTBOUND ROUTE: FROM APPROVED TAXI RANK PORT SHEPSTONE ALONG RYDER STREET, TURN RIGHT INTO NELSON MANDELA DRIVE, PROCEED TURN LEFT INTO QUALITY STREET, PROCEED TURN RIGHT INTO OSCAR NERO STREET AND TURN LEFT N2, PROCEED ALONG R61 NO PICK UP ON THE ROAD, DROP OFF AT BHUKUZINI PROCEED AND DROP OFF AT NHLEZI, FLAGSTAFF, PLANGWENI, NKONZO, MAGWAMBU, PHAMATHOU, THANDATHO, SAINT ELIZABETH HOSPITAL PROCEED TURN LEFT INTO APPROVED TAXI RANK LUSIKISIKI. INBOUND ROUTE: FROM APPROVED TAXI RANK LUSIKISIKI TURN LEFT INTO R61 NO PICK UP ON THE ROAD, PROCEED ALONG R61 NO PICK UP AT FLAGSTAFF, BIZANA PROCEED AND DROP OFF AT REDOUBT, LUKHOLO, PELEPELE, SEAVIEW, PORT EDWARD, TONGASI, SOUTHBROOM TURN RIGHT INTO ALFODAVE TURN LEFT INTO R620, DROP OFF AT MARGATE DROP OFF AT SHELLY BEACH TURN LEFT INTO R103 IZOTSHA ROAD TURN RIGHT INTO R61 PROCEED AND TURN LEFT INTO N2 PROCEED, TURN RIGHT INTO OSCAR NERO STREET TURN LEFT INTO QUALITY STREET TURN RIGHT INTO NELSON MANDELA DRIVE, PROCEED AND TURN LEFT INTO RYDER STREET INTO APPROVED TAXI RANK PORT SHEPSTONE AND OFFLOAD.
12.4	OUTBOUND ROUTE: FROM PORT SHEPSTONE TAXI RANK, TURN RIGHT INTO MANDELA DRIVE, PROCEED AND TURN RIGHT INTO N2 PROCEED ALONG INTO IZINGOLWENI, HARDING, OFF LOAD KOKSTAD, OFF LOAD MT ALYIFF, QUMBU, TSOLO, MT FRERE TO UMTATA TO MADERIA STREET IN UMTATA TAXI RANK. INBOUND ROUTE: FROM APPROVED TAXI RANK IN UMTATA, TURN LEFT INTO MADERIA STREET, TURN RIGHT INTO N2 PROCEED ALONG N2 OFF LOAD MOUNT FRERE, TSOLO, QUMBU, MT. ALYIFF, KOKSTAD, HARDING, IZINGOLWENI, MURCHISON, BOBOYI AND PROCEED TURN LEFT INTO MANDELA DRIVE, PROCEED AND TURN LEFT INTO RYDER STREET INTO APPROVED TAXI RANK IN PORT SHEPSTONE AND OFF LOAD.



## transport

Department:  
Transport  
Province of KwaZulu-Natal

## GAZETTE

LGKZNG05-2017-  
MAY

REGION: ALL

12.5	<p><b>OUTBOUND ROUTE:</b> FROM APPROVED TAXI RANK IN PORT SHEPSTONE ALONG RYDER STREET TURN RIGHT INTO DENIS SHEPSTONE STREET TURN LEFT INTO CONER STREET AND RIGHT INTO BAZLEY STREET TURN RIGHT INTO N2 PROCEED AND TURN LEFT INTO R620, PROCEED AND TURN RIGHT INTO R39 DROP OFF AND PICK UP AT SOUTH COAST MALL AT SHELLY BEACH RETURN ALONG R39 AND TURN RIGHT INTO R620 PROCEED DROP OFF PASSENGERS AT SHELLY BEACH, UVONGO, MANABA, NKONGWENI PROCEED STRAIGHT ALONG R620 PROCEED AND TURN LEFT INTO APPROVED TAXI RANK IN MARGATE AND OFF LOAD</p> <p><b>INBOUND ROUTE:</b> FROM APPROVED TAXI RANK MARGATE TURN RIGHT INTO R620 PROCEED ALONG AND DROP OFF AT MANABA, UVONGO, SHELLY BEACH AND TURN LEFT INTO R39 DROP OFF AND PICK UP AT SOUTH COAST MALL, RETURN ALONG R39 AND LEFT INTO R620 PROCEED AND DROP OFF AND PICK UP AT VILLA MOYA PROCEED AND DROP OFF AT SAYIDI FET COLLEGE PROCEED AND DROP OFF PROCEED TURN RIGHT INTO N2 TURN LEFT INTO BAZLEY STREET, DROP OFF AT PORT SHEPSTONE DISTRICT HOSPITAL PROCEED AND DROP OFF AT PORT SHEPSTONE LIBRARY, TURN RIGHT INTO CONOR STREET AND LEFT INTO WOOLY STREET LEFT INTO DENIS SHEPSTONE STREET AND TURN INTO RYDER STREET PROCEED INTO APPROVED TAXI RANK IN PORT SHEPSTONE.</p>
12.6	<p><b>OUTBOUND ROUTE:</b> FROM APPROVED TAXI RANK PORT SHEPSTONE, PROCEED ALONG RYDER STREET, TURN LEFT INTO DENIS SHEPSTONE STREET AND TURN RIGHT INTO REYNOLDS STREET, PROCEED TURN LEFT INTO CONNER STREET, PROCEED TURN RIGHT INTO AIKEN STREET, JOIN RL02 NORTH PROCEED ALONG RL02, TURN LEFT INTO N2, PROCEED OFF LOAD SCOTTBURG, PROCEED OFF LOAD AT UMKOMAAS, PROCEED OFF LOAD AT AMANZIMTOTI AND PROCEED ALONG N2 AND TURN LEFT INTO M4 OR TURN LEFT INTO JOINER ROAD PROCEED AND OFF LOAD AT ISIPINGO, WEMA, MEGA CITY PROCEED ALONG AND TURN RIGHT INTO HIMALAYA RD AND TURN LEFT JOIN M4 PROCEED ALONG M4 AND TURN LEFT INTO BROOK STREET AND OFF LOAD IN RANK 61A.</p> <p><b>INBOUND ROUTE:</b> FROM APPROVED TAXI RANK 61, { BROOK STREET PROCEED AND JOIN WEST STREET AND PROCEED TURN RIGHT INTO BROAD STREET AND TURN RIGHT INTO SMITH STREET PROCEED TURN LEFT TO M4 SOUTH PROCEED AND JOIN N2 SOUTH PROCEED ALONG N2 OFF LOAD UMTHWALUME PROCEED TURN LEFT INTO R102 PROCEED OFF LOAD HIBBERDENE, PROCEED ALONG RL02 TURN RIGHT INTO AIKEN STREET LEFT INTO CONNOR STREET AND TURN RIGHT INTO REYNOLDS STREET TURN LEFT INTO DENIS SHEPSTONE TURN RIGHT INTO RYDER STREET PROCEED TO APPROVED TAXI RANK PORT SHEPSTONE. NO PICK-UPS ON THE ROAD BEFORE DESTINATION.</p>
12.7	<p><b>OUTBOUND ROUTE:</b> FROM APPROVED TAXI RANK PORT SHEPSTONE PROCEED ALONG RYDER STREET TURN LEFT INTO DENIS SHEPSTONE STREET PROCEED TURN RIGHT WOOLY STREET PROCEED AND TURN INTO AIKEN STREET PROCEED TURN LEFT INTO R102 PROCEED TURN RIGHT INTO N2 PROCEED AND TURN LEFT INTO R603 PROCEED AND TURN LEFT INTO N3, NO PICK UP ON ROUTE TO PIETERMARITZBURG OFF RAMP AT BHAMBATHA ROAD (OLD GREY TOWN ROAD) TURN INTO CHURCH STREET, TURN RIGHT INTO EAST STREET, TURN LEFT INTO PIETERMARITZ STREET AND TO BOSHOFF STREET TURN RIGHT INTO CHURCH STREET AND RIGHT INTO OTTO STREET, LEFT INTO PIETERMARITZ STREET, LEFT INTO PINE STREET, LEFT INTO CHURCH STREET INTO WEST STREET AND LEFT INTO LANGALIBALELE STREET INTO OLD MARKET ROAD AND TO CHURCH STREET RANK NO3.</p> <p><b>INBOUND ROUTE:</b> FROM CHURCH STREET NO3 INTO OLD MARKET STREET TURN INTO HENRIETTA STREET, TURN RIGHT INTO JABU NDLOVU STREET TURN LEFT INTO CHIEF ALBERT LUTHULI STREET INTO ALAN PATON STREET, PROCEED TO N3 TURN RIGHT INTO R603 AND PROCEED WINKELSPRUIT TURN LEFT INTO N2 ON RAMP PROCEED ON N2 DROP OFF AT SEZELA, LFAFA, UMTHWALUME, TURN LEFT INTO R102 DROP OFF AT HIBBERDENE, MELVILLE, UMTENTWENI AND TURN RIGHT INTO AIKEN STREET AND TURN LEFT INTO CONNOR STREET AND TURN RIGHT INTO REYNOLDS STREET AND TURN LEFT INTO DENIS SHEPSTONE STREET TURN RIGHT INTO RYDER STREET PROCEED TO APPROVED TAXI RANK IN PORT SHEPSTONE AND DROP OFF NO PICKING UP OF PASSENGERS ON THE WAY INTO APPROVED RANK IN PORT SHEPSTONE.</p>





## transport

Department:  
Transport  
Province of KwaZulu-Natal

## GAZETTE

LGKZNG05-2017-  
MAY

REGION: ALL

12.8	<p>OUTBOUND ROUTE: FROM APPROVED TAXI RANK PORT SHEPSTONE INTO RYDER STREET, TURN RIGHT INTO NELSON MANDELA DRIVE, PROCEED TURN LEFT INTO QUALITY STREET AND RIGHT INTO OSCAR NERO STREET, TURN LEFT INTO N2 PROCEED AND TURN RIGHT INTO R61 NO PICKING UP OF PASSENGERS ON THE ROUTE PROCEED ALONG R61 DROP OFF AT SEA VIEW, REDOUBT, PELEPELE PROCEED ALONG R61 AND LEFT INTO APPROVED TAXI RANK IN BIZANA AND OFF LOAD.</p> <p>INBOUND ROUTE: FROM APPROVED TAXI RANK BIZANA, TURN INTO R61 PROCEED ALONG R61, NO PICKING UP PASSENGERS BEFORE REACHING PORT SHEPSTONE TAXI RANK, TURN LEFT INTO N2 PROCEED TURN RIGHT INTO OSCAR NERO STREET AND TURN LEFT INTO QUALITY STREET, PROCEED TURN RIGHT INTO NELSON MANDELA DRIVE AND TURN LEFT INTO RYDER STREET AND INTO APPROVED TAXI RANK PORT SHEPSTONE AND OFF LOAD.</p>
12.9	<p>OUTBOUND ROUTE: FROM APPROVED TAXI RANK PORT SHEPSTONE INTO RYDER STREET, TURN RIGHT INTO NELSON MANDELA DRIVE PROCEED, TURN RIGHT INTO N2 NO PICK UP ON N2, PROCEED AND TURN RIGHT INTO HLOPHE STREET (R56), PROCEED TURN RIGHT INTO APPROVED TAXI RANK KOKSTAD AND OFF LOAD.</p> <p>INBOUND ROUTE: FROM APPROVED TAXI RANK KOKSTAD, TURN LEFT INTO HLOPHE STREET, NO PICK UP ON THE ROAD, TURN LEFT INTO N2, PROCEED DROP OFF AT MURCHISON, BHOBHOYI, MARBURG, TURN LEFT INTO NELSON MANDELA DRIVE, TURN LEFT INTO RYDER STREET AND INTO APPROVED TAXI RANK PORT SHEPSTONE AND OFF LOAD.</p>
12.10	<p>OUTBOUND ROUTE: FROM APPROVED TAXI RANK IN PORT SHEPSTONE, PROCEED ALONG RYDER STREET, TURN LEFT INTO DENIS SHEPSTONE STREET AND TURN RIGHT INTO REYNOLDS STREET, TURN LEFT INTO CONNOR STREET, TURN RIGHT INTO AIKEN STREET, TURN LEFT INTO R102, PROCEED TURN RIGHT INTO N2, PROCEED AND TURN LEFT INTO R603, PROCEED AND TURN RIGHT INTO N3, PROCEED OFF LOAD MONTROSE GARAGE, PROCEED OFF LOAD VOSLORUS, PROCEED INTO HARROW ROAD, ANDERSON STREET TO WANDERERS STREET INTO TAXI RANK IN JOHANNESBURG.</p> <p>INBOUND ROUTE: FROM APPROVED TAXI RANK IN WANDERERS STREET TAXI RANK IN JOHANNESBURG, PROCEED TO N3, PROCEED TO PIETERMARITZBURG ALONG N3 AND TURN RIGHT INTO R603 TO UMBUMBULU TO TURN RIGHT INTO N2, PROCEED ALONG AND TURN LEFT INTO R102, OFF LOAD HIBBERDENE, PROCEED TURN RIGHT INTO AIKEN STREET TURN LEFT INTO CONNOR STREET, RIGHT INTO REYNOLDS STREET, LEFT INTO DENIS SHEPSTONE STREET, RIGHT INTO RYDER STREET, PROCEED TO APPROVED TAXI RANK IN PORT SHEPSTONE AND OFF LOAD.</p>
12.11	<p>OUTBOUND ROUTE: FROM APPROVED RANK IN PORT SHEPSTONE, PROCEED ALONG RYDER STREET, TURN LEFT INTO DENIS SHEPSTONE STREET, PROCEED AND TURN RIGHT INTO WOOLY STREET AND TURN LEFT INTO CONOR STREET AND TURN RIGHT INTO AIKEN STREET, PROCEED TURN LEFT INTO R102, PROCEED TURN RIGHT INTO N2 NORTH, PROCEED AND TURN LEFT ISEZELA ROAD, PROCEED ALONG OFF LOAD EMALANGENI PROCEED STRAIGHT TURN RIGHT INTO APPROVED TAXI RANT AT UMZINTO.</p> <p>INBOUND ROUTE: FROM APPROVED TAXI RANK IN UMZINTO, TURN LEFT INTO UMZINTO MAIN ROAD, PROCEED ALONG INTO SEZELA ROAD, TURN RIGHT INTO N2 SOUTH, PROCEED AND DROP OFF EFAFA, MTHWALUME, HIBBERDENE, PROCEED ALONG R102, TURN RIGHT INTO AIKEN STREET AND TURN LEFT INTO CONOR STREET AND TURN RIGHT INTO WOOLY STREET, AND LEFT INTO DENIS SHEPSTONE STREET AND TURN RIGHT INTO RYDER STREET, STRAIGHT INTO APPROVED TAXI RANK IN PORT SHEPSTONE AND OFF LOAD.</p>



## transport

Department:  
Transport  
Province of KwaZulu-Natal

## GAZETTE

LGKZNG05-2017-  
MAY

REGION: ALL

1) <b>Application Number:</b> APP0082270	2) <b>Gazette Number:</b> LGKZNG05-2017-MAY
3) <b>Applicant:</b> DS SOSIBO <b>ID NO.</b> 6310095421084 <b>Association:</b> ZAMOKUHLE TAXI ASSOCIATION (PORT SHEPS)	4) <b>Applicant Address:</b> P O BOX 2141 SARTAN ROAD KWAZULU NATAL KWA-ZULU NATAL 4250
5) <b>Existing Licence Holder:</b> NOT APPLICABLE <b>ID NO.</b> NOT APPLICABLE	6) <b>Existing Licence Holder Address:</b> NOT APPLICABLE
7) <b>Type of application:</b> ADD AUTHORISATIONS/ROUTES	8) <b>Operating Licence Number:</b> LKNKZN0116737
9) <b>Vehicle Type:</b> NOT AVAILABLE	10) 1 X 15 (SEATED) + 0 (STANDING)
11) <b>Region:</b> UGU-OGWINI	
12.1	FROM APPROVED TAXI RANK PORT SHEPSTONE INTO RYDER STREET, TURN RIGHT INTO NELSON MANDELA DRIVE, PROCEED TURN RIGHT INTO N2 AND PROCEED ALONG NO PICKING UP PASSENGERS, TURN RIGHT INTO R56, PROCEED AND DROP OFF AT MBIZWENI HOSPITAL, DROP OFF AT RIETFLEGH, PROCEED TO APPROVED TAXI RANK UMZIMKHULU AND LOAD OFF. FROM APPROVED TAXI RANK UMZIMKHULU TURN INTO R56 PROCEED ALONG R56 TURN LEFT INTO N2 PROCEED PASS HARDING PROCEED DROP OFF AT IZINGOLWENI, MURCHISON, BHOBHOYI, MARBURG, PROCEED AND TURN LEFT INTO NELSON MANDELA DRIVE TURN LEFT INTO RYDER STREET AND INTO APPROVED TAXI RANK PORT SHEPSTONE NO PICKING UP OF PASSENGERS ON THE ROUTE TO PORT SHEPSTONE.
12.2	OUTBOUND ROUTE: FROM APPROVED TAXI RANK PORT SHEPSTONE ALONG RYDER STREET, TURN RIGHT INTO NELSON MANDELA DRIVE, PROCEED TURN LEFT INTO QUALITY STREET, PROCEED TURN RIGHT INTO OSCAR NERO STREET AND TURN LEFT N2, PROCEED ALONG R61 NO PICK UP ON THE ROAD, DROP OFF AT BHUKUZINI PROCEED AND DROP OFF AT NHLEZI, FLAGSTAFF, PLANGWENI, NKONZO, MAGWAMBU, PHAMATHOU, THANDATHO, SAINT ELIZABETH HOSPITAL PROCEED TURN LEFT INTO APPROVED TAXI RANK LUSIKISIKI. INBOUND ROUTE: FROM APPROVED TAXI RANK LUSIKISIKI TURN LEFT INTO R61 NO PICK UP ON THE ROAD, PROCEED ALONG R61 NO PICK UP AT FLAGSTAFF, BIZANA PROCEED AND DROP OFF AT REDOUBT, LUKHOLO, PELEPELE, SEAVIEW, PORT EDWARD, TONGASI, SOUTHBROOM TURN RIGHT INTO ALFODAVE TURN LEFT INTO R620, DROP OFF AT MARGATE DROP OFF AT SHELLY BEACH TURN LEFT INTO R103 IZOTSHA ROAD TURN RIGHT INTO R61 PROCEED AND TURN LEFT INTO N2 PROCEED, TURN RIGHT INTO OSCAR NERO STREET TURN LEFT INTO QUALITY STREET TURN RIGHT INTO NELSON MANDELA DRIVE, PROCEED AND TURN LEFT INTO RYDER STREET INTO APPROVED TAXI RANK PORT SHEPSTONE AND OFFLOAD.
12.3	OUTBOUND ROUTE: FROM PORT SHEPSTONE TAXI RANK, TURN RIGHT INTO MANDELA DRIVE, PROCEED AND TURN RIGHT INTO N2 PROCEED ALONG INTO IZINGOLWENI, HARDING, OFF LOAD KOKSTAD, OFF LOAD MT ALYIFF, QUMBU, TSOLO, MT FRERE TO UMTATA TO MADERIA STREET IN UMTATA TAXI RANK. INBOUND ROUTE: FROM APPROVED TAXI RANK IN UMTATA, TURN LEFT INTO MADERIA STREET, TURN RIGHT INTO N2 PROCEED ALONG N2 OFF LOAD MOUNT FRERE, TSOLO, QUMBU, MT. ALYIFF, KOKSTAD, HARDING, IZINGOLWENI, MURCHISON, BOBOYI AND PROCEED TURN LEFT INTO MANDELA DRIVE, PROCEED AND TURN LEFT INTO RYDER STREET INTO APPROVED TAXI RANK IN PORT SHEPSTONE AND OFF LOAD.



## transport

Department:  
Transport  
Province of KwaZulu-Natal

## GAZETTE

LGKZNG05-2017-  
MAY

REGION: ALL

12.4	<p><b>OUTBOUND ROUTE:</b> FROM APPROVED TAXI RANK IN PORT SHEPSTONE ALONG RYDER STREET TURN RIGHT INTO DENIS SHEPSTONE STREET TURN LEFT INTO CONER STREET AND RIGHT INTO BAZLEY STREET TURN RIGHT INTO N2 PROCEED AND TURN LEFT INTO R620, PROCEED AND TURN RIGHT INTO R39 DROP OFF AND PICK UP AT SOUTH COAST MALL AT SHELLY BEACH RETURN ALONG R39 AND TURN RIGHT INTO R620 PROCEED DROP OFF PASSENGERS AT SHELLY BEACH, UVONGO, MANABA, NKONGWENI PROCEED STRAIGHT ALONG R620 PROCEED AND TURN LEFT INTO APPROVED TAXI RANK IN MARGATE AND OFF LOAD</p> <p><b>INBOUND ROUTE:</b> FROM APPROVED TAXI RANK MARGATE TURN RIGHT INTO R620 PROCEED ALONG AND DROP OFF AT MANABA, UVONGO, SHELLY BEACH AND TURN LEFT INTO R39 DROP OFF AND PICK UP AT SOUTH COAST MALL, RETURN ALONG R39 AND LEFT INTO R620 PROCEED AND DROP OFF AND PICK UP AT VILLA MOYA PROCEED AND DROP OFF AT SAYIDI FET COLLEGE PROCEED AND DROP OFF PROCEED TURN RIGHT INTO N2 TURN LEFT INTO BAZLEY STREET, DROP OFF AT PORT SHEPSTONE DISTRICT HOSPITAL PROCEED AND DROP OFF AT PORT SHEPSTONE LIBRARY, TURN RIGHT INTO CONOR STREET AND LEFT INTO WOOLY STREET LEFT INTO DENIS SHEPSTONE STREET AND TURN INTO RYDER STREET PROCEED INTO APPROVED TAXI RANK IN PORT SHEPSTONE.</p>
12.5	<p><b>OUTBOUND ROUTE:</b> FROM APPROVED TAXI RANK PORT SHEPSTONE, PROCEED ALONG RYDER STREET, TURN LEFT INTO DENIS SHEPSTONE STREET AND TURN RIGHT INTO REYNOLDS STREET, PROCEED TURN LEFT INTO CONNER STREET, PROCEED TURN RIGHT INTO AIKEN STREET, JOIN RL02 NORTH PROCEED ALONG RL02, TURN LEFT INTO N2, PROCEED OFF LOAD SCOTTBURG, PROCEED OFF LOAD AT UMKOMAAS, PROCEED OFF LOAD AT AMANZIMTOTI AND PROCEED ALONG N2 AND TURN LEFT INTO M4 OR TURN LEFT INTO JOINER ROAD PROCEED AND OFF LOAD AT ISIPINGO, WEMA, MEGA CITY PROCEED ALONG AND TURN RIGHT INTO HIMALAYA RD AND TURN LEFT JOIN M4 PROCEED ALONG M4 AND TURN LEFT INTO BROOK STREET AND OFF LOAD IN RANK 61A.</p> <p><b>INBOUND ROUTE:</b> FROM APPROVED TAXI RANK 61, { BROOK STREET PROCEED AND JOIN WEST STREET AND PROCEED TURN RIGHT INTO BROAD STREET AND TURN RIGHT INTO SMITH STREET PROCEED TURN LEFT TO M4 SOUTH PROCEED AND JOIN N2 SOUTH PROCEED ALONG N2 OFF LOAD UMTHWALUME PROCEED TURN LEFT INTO R102 PROCEED OFF LOAD HIBBERDENE, PROCEED ALONG RL02 TURN RIGHT INTO AIKEN STREET LEFT INTO CONNOR STREET AND TURN RIGHT INTO REYNOLDS STREET TURN LEFT INTO DENIS SHEPSTONE TURN RIGHT INTO RYDER STREET PROCEED TO APPROVED TAXI RANK PORT SHEPSTONE. NO PICK-UPS ON THE ROAD BEFORE DESTINATION.</p>
12.6	<p><b>OUTBOUND ROUTE:</b> FROM APPROVED TAXI RANK PORT SHEPSTONE PROCEED ALONG RYDER STREET TURN LEFT INTO DENIS SHEPSTONE STREET PROCEED TURN RIGHT WOOLY STREET PROCEED AND TURN INTO AIKEN STREET PROCEED TURN LEFT INTO R102 PROCEED TURN RIGHT INTO N2 PROCEED AND TURN LEFT INTO R603 PROCEED AND TURN LEFT INTO N3, NO PICK UP ON ROUTE TO PIETERMARITZBURG OFF RAMP AT BHAMBATHA ROAD (OLD GREY TOWN ROAD) TURN INTO CHURCH STREET, TURN RIGHT INTO EAST STREET, TURN LEFT INTO PIETERMARITZ STREET AND TO BOSHOFF STREET TURN RIGHT INTO CHURCH STREET AND RIGHT INTO OTTO STREET, LEFT INTO PIETERMARITZ STREET, LEFT INTO PINE STREET, LEFT INTO CHURCH STREET INTO WEST STREET AND LEFT INTO LANGALIBALELE STREET INTO OLD MARKET ROAD AND TO CHURCH STREET RANK NO3.</p> <p><b>INBOUND ROUTE:</b> FROM CHURCH STREET NO3 INTO OLD MARKET STREET TURN INTO HENRIETTA STREET, TURN RIGHT INTO JABU NDLOVU STREET TURN LEFT INTO CHIEF ALBERT LUTHULI STREET INTO ALAN PATON STREET, PROCEED TO N3 TURN RIGHT INTO R603 AND PROCEED WINKELSPRUIT TURN LEFT INTO N2 ON RAMP PROCEED ON N2 DROP OFF AT SEZELA, LFAFA, UMTHWALUME, TURN LEFT INTO R102 DROP OFF AT HIBBERDENE, MELVILLE, UMTENTWENI AND TURN RIGHT INTO AIKEN STREET AND TURN LEFT INTO CONNOR STREET AND TURN RIGHT INTO REYNOLDS STREET AND TURN LEFT INTO DENIS SHEPSTONE STREET TURN RIGHT INTO RYDER STREET PROCEED TO APPROVED TAXI RANK IN PORT SHEPSTONE AND DROP OFF NO PICKING UP OF PASSENGERS ON THE WAY INTO APPROVED RANK IN PORT SHEPSTONE.</p>



## transport

Department:  
Transport  
Province of KwaZulu-Natal

## GAZETTE

LGKZNG05-2017-  
MAY

REGION: ALL

12.7	<p>OUTBOUND ROUTE: FROM APPROVED TAXI RANK PORT SHEPSTONE INTO RYDER STREET, TURN RIGHT INTO NELSON MANDELA DRIVE, PROCEED TURN LEFT INTO QUALITY STREET AND RIGHT INTO OSCAR NERO STREET, TURN LEFT INTO N2 PROCEED AND TURN RIGHT INTO R61 NO PICKING UP OF PASSENGERS ON THE ROUTE PROCEED ALONG R61 DROP OFF AT SEA VIEW, REDOUBT, PELEPELE PROCEED ALONG R61 AND LEFT INTO APPROVED TAXI RANK IN BIZANA AND OFF LOAD.</p> <p>INBOUND ROUTE: FROM APPROVED TAXI RANK BIZANA, TURN INTO R61 PROCEED ALONG R61, NO PICKING UP PASSENGERS BEFORE REACHING PORT SHEPSTONE TAXI RANK, TURN LEFT INTO N2 PROCEED TURN RIGHT INTO OSCAR NERO STREET AND TURN LEFT INTO QUALITY STREET, PROCEED TURN RIGHT INTO NELSON MANDELA DRIVE AND TURN LEFT INTO RYDER STREET AND INTO APPROVED TAXI RANK PORT SHEPSTONE AND OFF LOAD.</p>
12.8	<p>OUTBOUND ROUTE: FROM APPROVED TAXI RANK PORT SHEPSTONE INTO RYDER STREET, TURN RIGHT INTO NELSON MANDELA DRIVE PROCEED, TURN RIGHT INTO N2 NO PICK UP ON N2, PROCEED AND TURN RIGHT INTO HLOPHE STREET (R56), PROCEED TURN RIGHT INTO APPROVED TAXI RANK KOKSTAD AND OFF LOAD.</p> <p>INBOUND ROUTE: FROM APPROVED TAXI RANK KOKSTAD, TURN LEFT INTO HLOPHE STREET, NO PICK UP ON THE ROAD, TURN LEFT INTO N2, PROCEED DROP OFF AT MURCHISON, BHOBHOYI, MARBURG, TURN LEFT INTO NELSON MANDELA DRIVE, TURN LEFT INTO RYDER STREET AND INTO APPROVED TAXI RANK PORT SHEPSTONE AND OFF LOAD.</p>
12.9	<p>OUTBOUND ROUTE: FROM APPROVED TAXI RANK IN PORT SHEPSTONE, PROCEED ALONG RYDER STREET, TURN LEFT INTO DENIS SHEPSTONE STREET AND TURN RIGHT INTO REYNOLDS STREET, TURN LEFT INTO CONNOR STREET, TURN RIGHT INTO AIKEN STREET, TURN LEFT INTO R102, PROCEED TURN RIGHT INTO N2, PROCEED AND TURN LEFT INTO R603, PROCEED AND TURN RIGHT INTO N3, PROCEED OFF LOAD MONTROSE GARAGE, PROCEED OFF LOAD VOSLORUS, PROCEED INTO HARROW ROAD, ANDERSON STREET TO WANDERERS STREET INTO TAXI RANK IN JOHANNESBURG.</p> <p>INBOUND ROUTE: FROM APPROVED TAXI RANK IN WANDERERS STREET TAXI RANK IN JOHANNESBURG, PROCEED TO N3, PROCEED TO PIETERMARITZBURG ALONG N3 AND TURN RIGHT INTO R603 TO UMBUMBULU TO TURN RIGHT INTO N2, PROCEED ALONG AND TURN LEFT INTO R102, OFF LOAD HIBBERDENE, PROCEED TURN RIGHT INTO AIKEN STREET TURN LEFT INTO CONNOR STREET, RIGHT INTO REYNOLDS STREET, LEFT INTO DENIS SHEPSTONE STREET, RIGHT INTO RYDER STREET, PROCEED TO APPROVED TAXI RANK IN PORT SHEPSTONE AND OFF LOAD.</p>
12.10	<p>OUTBOUND ROUTE: FROM APPROVED RANK IN PORT SHEPSTONE, PROCEED ALONG RYDER STREET, TURN LEFT INTO DENIS SHEPSTONE STREET, PROCEED AND TURN RIGHT INTO WOOLY STREET AND TURN LEFT INTO CONOR STREET AND TURN RIGHT INTO AIKEN STREET, PROCEED TURN LEFT INTO R102, PROCEED TURN RIGHT INTO N2 NORTH, PROCEED AND TURN LEFT ISEZELA ROAD, PROCEED ALONG OFF LOAD EMALANGENI PROCEED STRAIGHT TURN RIGHT INTO APPROVED TAXI RANT AT UMZINTO.</p> <p>INBOUND ROUTE: FROM APPROVED TAXI RANK IN UMZINTO, TURN LEFT INTO UMZINTO MAIN ROAD, PROCEED ALONG INTO SEZELA ROAD, TURN RIGHT INTO N2 SOUTH, PROCEED AND DROP OFF EFAFA, MTHWALUME, HIBBERDENE, PROCEED ALONG R102, TURN RIGHT INTO AIKEN STREET AND TURN LEFT INTO CONOR STREET AND TURN RIGHT INTO WOOLY STREET, AND LEFT INTO DENIS SHEPSTONE STREET AND TURN RIGHT INTO RYDER STREET, STRAIGHT INTO APPROVED TAXI RANK IN PORT SHEPSTONE AND OFF LOAD.</p>



## transport

Department:  
Transport  
Province of KwaZulu-Natal

## GAZETTE

LGKZNG05-2017-  
MAY

REGION: ALL

1) <b>Application Number:</b> APP0082273	2) <b>Gazette Number:</b> LGKZNG05-2017-MAY
3) <b>Applicant:</b> BS CELE <b>ID NO.</b> 5505155680088 <b>Association:</b> ZAMOKUHLE TAXI ASSOCIATION (PORT SHEPS)	4) <b>Applicant Address:</b> P O BOX 1975 PORT SHEPSTONE KWA-ZULU NTAL 4250
5) <b>Existing Licence Holder:</b> NOT APPLICABLE <b>ID NO.</b> NOT APPLICABLE	6) <b>Existing Licence Holder Address:</b> NOT APPLICABLE
7) <b>Type of application:</b> ADD AUTHORISATIONS/ROUTES	8) <b>Operating Licence Number:</b> LGKZN1003000311
9) <b>Vehicle Type:</b> MINIBUS	10) 1 X 15 (SEATED) + 0 (STANDING)
11) <b>Region:</b> UGU-OGWINI	
12.1	4. PORT SHEPSTONE TO JOHANNESBURG.  PORT SHEPSTONE TAXI RANK TO RYDER STREET JOINING R102 TO HIBBERDENE TURN WINKELSPRUIT TO UMBUMBULU TO PIETERMARITZBURG TO N3 WEST JOHANNESBURG, INTO AND ALONG HARROW ROAD, ANDERSON STREET TO WANDERERS STREET TAXI RANK JOHANNESBURG AND RETURN.
12.2	FROM APPROVED TAXI RANK PORT SHEPSTONE INTO RYDER STREET, TURN RIGHT INTO NELSON MANDELA DRIVE, PROCEED TURN RIGHT INTO N2 AND PROCEED ALONG NO PICKING UP PASSENGERS, TURN RIGHT INTO R56, PROCEED AND DROP OFF AT MBIZWENI HOSPITAL, DROP OFF AT RIETFLEGH, PROCEED TO APPROVED TAXI RANK UMZIMKHULU AND LOAD OFF. FROM APPROVED TAXI RANK UMZIMKHULU TURN INTO R56 PROCEED ALONG R56 TURN. LEFT INTO N2 PROCEED PASS HARDING PROCEED DROP OFF AT IZINGOLWENI, MURCHISON, BHOBHOYI, MARBURG, PROCEED AND TURN LEFT INTO NELSON MANDELA DRIVE TURN LEFT INTO RYDER STREET AND INTO APPROVED TAXI RANK PORT SHEPSTONE NO PICKING UP OF PASSENGERS ON THE ROUTE TO PORT SHEPSTONE.
12.3	OUTBOUND ROUTE: FROM APPROVED TAXI RANK PORT SHEPSTONE ALONG RYDER STREET, TURN RIGHT INTO NELSON MANDELA DRIVE, PROCEED TURN LEFT INTO QUALITY STREET, PROCEED TURN RIGHT INTO OSCAR NERO STREET AND TURN LEFT N2, PROCEED ALONG R61 NO PICK UP ON THE ROAD, DROP OFF AT BHUKUZINI PROCEED AND DROP OFF AT NHLEZI, FLAGSTAFF, PLANGWENI, NKONZO, MAGWAMBU, PHAMATHOU, THANDATHO, SAINT ELIZABETH HOSPITAL PROCEED TURN LEFT INTO APPROVED TAXI RANK LUSIKISIKI. INBOUND ROUTE: FROM APPROVED TAXI RANK LUSIKISIKI TURN LEFT INTO R61 NO PICK UP ON THE ROAD, PROCEED ALONG R61 NO PICK UP AT FLAGSTAFF, BIZANA PROCEED AND DROP OFF AT REDOUBT, LUKHOLO, PELEPELE, SEAVIEW, PORT EDWARD, TONGASI, SOUTHBROOM TURN RIGHT INTO ALFODAVE TURN LEFT INTO R620, DROP OFF AT MARGATE DROP OFF AT SHELLY BEACH TURN LEFT INTO R103 IZOTSHA ROAD TURN RIGHT INTO R61 PROCEED AND TURN LEFT INTO N2 PROCEED , TURN RIGHT INTO OSCAR NERO STREET TURN LEFT INTO QUALITY STREET TURN RIGHT INTO NELSON MANDELA DRIVE, PROCEED AND TURN LEFT INTO RYDER STREET INTO APPROVED TAXI RANK PORT SHEPSTONE AND OFFLOAD.
12.4	OUTBOUND ROUTE: FROM PORT SHEPSTONE TAXI RANK, TURN RIGHT INTO MANDELA DRIVE, PROCEED AND TURN RIGHT INTO N2 PROCEED ALONG INTO IZINGOLWENI, HARDING, OFF LOAD KOKSTAD, OFF LOAD MT ALYIFF, QUMBU, TSOLO, MT FRERE TO UMTATA TO MADERIA STREET IN UMTATA TAXI RANK. INBOUND ROUTE: FROM APPROVED TAXI RANK IN UMTATA, TURN LEFT INTO MADERIA STREET, TURN RIGHT INTO N2 PROCEED ALONG N2 OFF LOAD MOUNT FRERE, TSOLO, QUMBU, MT. ALYIFF, KOKSTAD, HARDING, IZINGOLWENI, MURCHISON, BOBOYI AND PROCEED TURN LEFT INTO MANDELA DRIVE, PROCEED AND TURN LEFT INTO RYDER STREET INTO APPROVED TAXI RANK IN PORT SHEPSTONE AND OFF LOAD.



## transport

Department:  
Transport  
Province of KwaZulu-Natal

## GAZETTE

LGKZNG05-2017-  
MAY

REGION: ALL

12.5	<p><b>OUTBOUND ROUTE:</b> FROM APPROVED TAXI RANK IN PORT SHEPSTONE ALONG RYDER STREET TURN RIGHT INTO DENIS SHEPSTONE STREET TURN LEFT INTO CONER STREET AND RIGHT INTO BAZLEY STREET TURN RIGHT INTO N2 PROCEED AND TURN LEFT INTO R620, PROCEED AND TURN RIGHT INTO R39 DROP OFF AND PICK UP AT SOUTH COAST MALL AT SHELLY BEACH RETURN ALONG R39 AND TURN RIGHT INTO R620 PROCEED DROP OFF PASSENGERS AT SHELLY BEACH, UVONGO, MANABA, NKONGWENI PROCEED STRAIGHT ALONG R620 PROCEED AND TURN LEFT INTO APPROVED TAXI RANK IN MARGATE AND OFF LOAD</p> <p><b>INBOUND ROUTE:</b> FROM APPROVED TAXI RANK MARGATE TURN RIGHT INTO R620 PROCEED ALONG AND DROP OFF AT MANABA, UVONGO, SHELLY BEACH AND TURN LEFT INTO R39 DROP OFF AND PICK UP AT SOUTH COAST MALL, RETURN ALONG R39 AND LEFT INTO R620 PROCEED AND DROP OFF AND PICK UP AT VILLA MOYA PROCEED AND DROP OFF AT SAYIDI FET COLLEGE PROCEED AND DROP OFF PROCEED TURN RIGHT INTO N2 TURN LEFT INTO BAZLEY STREET, DROP OFF AT PORT SHEPSTONE DISTRICT HOSPITAL PROCEED AND DROP OFF AT PORT SHEPSTONE LIBRARY, TURN RIGHT INTO CONOR STREET AND LEFT INTO WOOLY STREET LEFT INTO DENIS SHEPSTONE STREET AND TURN INTO RYDER STREET PROCEED INTO APPROVED TAXI RANK IN PORT SHEPSTONE.</p>
12.6	<p><b>OUTBOUND ROUTE:</b> FROM APPROVED TAXI RANK PORT SHEPSTONE, PROCEED ALONG RYDER STREET, TURN LEFT INTO DENIS SHEPSTONE STREET AND TURN RIGHT INTO REYNOLDS STREET, PROCEED TURN LEFT INTO CONNER STREET, PROCEED TURN RIGHT INTO AIKEN STREET, JOIN RL02 NORTH PROCEED ALONG RL02, TURN LEFT INTO N2, PROCEED OFF LOAD SCOTTBURG, PROCEED OFF LOAD AT UMKOMAAS, PROCEED OFF LOAD AT AMANZIMTOTI AND PROCEED ALONG N2 AND TURN LEFT INTO M4 OR TURN LEFT INTO JOINER ROAD PROCEED AND OFF LOAD AT ISIPINGO, WEMA, MEGA CITY PROCEED ALONG AND TURN RIGHT INTO HIMALAYA RD AND TURN LEFT JOIN M4 PROCEED ALONG M4 AND TURN LEFT INTO BROOK STREET AND OFF LOAD IN RANK 61A.</p> <p><b>INBOUND ROUTE:</b> FROM APPROVED TAXI RANK 61, { BROOK STREET PROCEED AND JOIN WEST STREET AND PROCEED TURN RIGHT INTO BROAD STREET AND TURN RIGHT INTO SMITH STREET PROCEED TURN LEFT TO M4 SOUTH PROCEED AND JOIN N2 SOUTH PROCEED ALONG N2 OFF LOAD UMTHWALUME PROCEED TURN LEFT INTO R102 PROCEED OFF LOAD HIBBERDENE, PROCEED ALONG RL02 TURN RIGHT INTO AIKEN STREET LEFT INTO CONNOR STREET AND TURN RIGHT INTO REYNOLDS STREET TURN LEFT INTO DENIS SHEPSTONE TURN RIGHT INTO RYDER STREET PROCEED TO APPROVED TAXI RANK PORT SHEPSTONE. NO PICK-UPS ON THE ROAD BEFORE DESTINATION.</p>
12.7	<p><b>OUTBOUND ROUTE:</b> FROM APPROVED TAXI RANK PORT SHEPSTONE PROCEED ALONG RYDER STREET TURN LEFT INTO DENIS SHEPSTONE STREET PROCEED TURN RIGHT WOOLY STREET PROCEED AND TURN INTO AIKEN STREET PROCEED TURN LEFT INTO R102 PROCEED TURN RIGHT INTO N2 PROCEED AND TURN LEFT INTO R603 PROCEED AND TURN LEFT INTO N3, NO PICK UP ON ROUTE TO PIETERMARITZBURG OFF RAMP AT BHAMBATHA ROAD (OLD GREY TOWN ROAD) TURN INTO CHURCH STREET, TURN RIGHT INTO EAST STREET, TURN LEFT INTO PIETERMARITZ STREET AND TO BOSHOFF STREET TURN RIGHT INTO CHURCH STREET AND RIGHT INTO OTTO STREET, LEFT INTO PIETERMARITZ STREET, LEFT INTO PINE STREET, LEFT INTO CHURCH STREET INTO WEST STREET AND LEFT INTO LANGALIBALELE STREET INTO OLD MARKET ROAD AND TO CHURCH STREET RANK NO3.</p> <p><b>INBOUND ROUTE:</b> FROM CHURCH STREET NO3 INTO OLD MARKET STREET TURN INTO HENRIETTA STREET, TURN RIGHT INTO JABU NDLOVU STREET TURN LEFT INTO CHIEF ALBERT LUTHULI STREET INTO ALAN PATON STREET, PROCEED TO N3 TURN RIGHT INTO R603 AND PROCEED WINKELSPRUIT TURN LEFT INTO N2 ON RAMP PROCEED ON N2 DROP OFF AT SEZELA, LFAFA, UMTHWALUME, TURN LEFT INTO R102 DROP OFF AT HIBBERDENE, MELVILLE, UMTENTWENI AND TURN RIGHT INTO AIKEN STREET AND TURN LEFT INTO CONNOR STREET AND TURN RIGHT INTO REYNOLDS STREET AND TURN LEFT INTO DENIS SHEPSTONE STREET TURN RIGHT INTO RYDER STREET PROCEED TO APPROVED TAXI RANK IN PORT SHEPSTONE AND DROP OFF NO PICKING UP OF PASSENGERS ON THE WAY INTO APPROVED RANK IN PORT SHEPSTONE.</p>





## transport

Department:  
Transport  
Province of KwaZulu-Natal

## GAZETTE

LGKZNG05-2017-  
MAY

REGION: ALL

12.8	<p>OUTBOUND ROUTE: FROM APPROVED TAXI RANK PORT SHEPSTONE INTO RYDER STREET, TURN RIGHT INTO NELSON MANDELA DRIVE, PROCEED TURN LEFT INTO QUALITY STREET AND RIGHT INTO OSCAR NERO STREET, TURN LEFT INTO N2 PROCEED AND TURN RIGHT INTO R61 NO PICKING UP OF PASSENGERS ON THE ROUTE PROCEED ALONG R61 DROP OFF AT SEA VIEW, REDOUBT, PELEPELE PROCEED ALONG R61 AND LEFT INTO APPROVED TAXI RANK IN BIZANA AND OFF LOAD.</p> <p>INBOUND ROUTE: FROM APPROVED TAXI RANK BIZANA, TURN INTO R61 PROCEED ALONG R61, NO PICKING UP PASSENGERS BEFORE REACHING PORT SHEPSTONE TAXI RANK, TURN LEFT INTO N2 PROCEED TURN RIGHT INTO OSCAR NERO STREET AND TURN LEFT INTO QUALITY STREET, PROCEED TURN RIGHT INTO NELSON MANDELA DRIVE AND TURN LEFT INTO RYDER STREET AND INTO APPROVED TAXI RANK PORT SHEPSTONE AND OFF LOAD.</p>
12.9	<p>OUTBOUND ROUTE: FROM APPROVED TAXI RANK PORT SHEPSTONE INTO RYDER STREET, TURN RIGHT INTO NELSON MANDELA DRIVE PROCEED, TURN RIGHT INTO N2 NO PICK UP ON N2, PROCEED AND TURN RIGHT INTO HLOPHE STREET (R56), PROCEED TURN RIGHT INTO APPROVED TAXI RANK KOKSTAD AND OFF LOAD.</p> <p>INBOUND ROUTE: FROM APPROVED TAXI RANK KOKSTAD, TURN LEFT INTO HLOPHE STREET, NO PICK UP ON THE ROAD, TURN LEFT INTO N2, PROCEED DROP OFF AT MURCHISON, BHOBHOYI, MARBURG, TURN LEFT INTO NELSON MANDELA DRIVE, TURN LEFT INTO RYDER STREET AND INTO APPROVED TAXI RANK PORT SHEPSTONE AND OFF LOAD.</p>
12.10	<p>OUTBOUND ROUTE: FROM APPROVED TAXI RANK IN PORT SHEPSTONE, PROCEED ALONG RYDER STREET, TURN LEFT INTO DENIS SHEPSTONE STREET AND TURN RIGHT INTO REYNOLDS STREET, TURN LEFT INTO CONNOR STREET, TURN RIGHT INTO AIKEN STREET, TURN LEFT INTO R102, PROCEED TURN RIGHT INTO N2, PROCEED AND TURN LEFT INTO R603, PROCEED AND TURN RIGHT INTO N3, PROCEED OFF LOAD MONTROSE GARAGE, PROCEED OFF LOAD VOSLORUS, PROCEED INTO HARROW ROAD, ANDERSON STREET TO WANDERERS STREET INTO TAXI RANK IN JOHANNESBURG.</p> <p>INBOUND ROUTE: FROM APPROVED TAXI RANK IN WANDERERS STREET TAXI RANK IN JOHANNESBURG, PROCEED TO N3, PROCEED TO PIETERMARITZBURG ALONG N3 AND TURN RIGHT INTO R603 TO UMBUMBULU TO TURN RIGHT INTO N2, PROCEED ALONG AND TURN LEFT INTO R102, OFF LOAD HIBBERDENE, PROCEED TURN RIGHT INTO AIKEN STREET TURN LEFT INTO CONNOR STREET, RIGHT INTO REYNOLDS STREET, LEFT INTO DENIS SHEPSTONE STREET, RIGHT INTO RYDER STREET, PROCEED TO APPROVED TAXI RANK IN PORT SHEPSTONE AND OFF LOAD.</p>
12.11	<p>OUTBOUND ROUTE: FROM APPROVED RANK IN PORT SHEPSTONE, PROCEED ALONG RYDER STREET, TURN LEFT INTO DENIS SHEPSTONE STREET, PROCEED AND TURN RIGHT INTO WOOLY STREET AND TURN LEFT INTO CONOR STREET AND TURN RIGHT INTO AIKEN STREET, PROCEED TURN LEFT INTO R102, PROCEED TURN RIGHT INTO N2 NORTH, PROCEED AND TURN LEFT ISEZELA ROAD, PROCEED ALONG OFF LOAD EMALANGENI PROCEED STRAIGHT TURN RIGHT INTO APPROVED TAXI RANT AT UMZINTO.</p> <p>INBOUND ROUTE: FROM APPROVED TAXI RANK IN UMZINTO, TURN LEFT INTO UMZINTO MAIN ROAD, PROCEED ALONG INTO SEZELA ROAD, TURN RIGHT INTO N2 SOUTH, PROCEED AND DROP OFF EFAFA, MTHWALUME, HIBBERDENE, PROCEED ALONG R102, TURN RIGHT INTO AIKEN STREET AND TURN LEFT INTO CONOR STREET AND TURN RIGHT INTO WOOLY STREET, AND LEFT INTO DENIS SHEPSTONE STREET AND TURN RIGHT INTO RYDER STREET, STRAIGHT INTO APPROVED TAXI RANK IN PORT SHEPSTONE AND OFF LOAD.</p>



## transport

Department:  
Transport  
Province of KwaZulu-Natal

## GAZETTE

LGKZNG05-2017-  
MAY

REGION: ALL

1) <b>Application Number:</b> APP0082274	2) <b>Gazette Number:</b> LGKZNG05-2017-MAY
3) <b>Applicant:</b> BS CELE <b>ID NO.</b> 5505155680088 <b>Association:</b> ZAMOKUHLE TAXI ASSOCIATION (PORT SHEPS)	4) <b>Applicant Address:</b> P O BOX 1975 PORT SHEPSTONE KWA-ZULU NTAL 4250
5) <b>Existing Licence Holder:</b> NOT APPLICABLE <b>ID NO.</b> NOT APPLICABLE	6) <b>Existing Licence Holder Address:</b> NOT APPLICABLE
7) <b>Type of application:</b> ADD AUTHORISATIONS/ROUTES	8) <b>Operating Licence Number:</b> LGKZN1003000508
9) <b>Vehicle Type:</b> MINIBUS	10) 1 X 15 (SEATED) + 0 (STANDING)
11) <b>Region:</b> UGU-OGWINI	
12.1	4. PORT SHEPSTONE TO JOHANNESBURG.  PORT SHEPSTONE TAXI RANK TO RYDER STREET JOINING R102 TO HIBBERDENE TURN WINKELSPRUIT TO UMBUMBULU TO PIETERMARITZBURG TO N3 WEST JOHANNESBURG, INTO AND ALONG HARROW ROAD, ANDERSON STREET TO WANDERERS STREET TAXI RANK JOHANNESBURG AND RETURN.
12.2	FROM APPROVED TAXI RANK PORT SHEPSTONE INTO RYDER STREET, TURN RIGHT INTO NELSON MANDELA DRIVE, PROCEED TURN RIGHT INTO N2 AND PROCEED ALONG NO PICKING UP PASSENGERS, TURN RIGHT INTO R56, PROCEED AND DROP OFF AT MBIZWENI HOSPITAL, DROP OFF AT RIETFLEGH, PROCEED TO APPROVED TAXI RANK UMZIMKHULU AND LOAD OFF. FROM APPROVED TAXI RANK UMZIMKHULU TURN INTO R56 PROCEED ALONG R56 TURN. LEFT INTO N2 PROCEED PASS HARDING PROCEED DROP OFF AT IZINGOLWENI, MURCHISON, BHOBHOYI, MARBURG, PROCEED AND TURN LEFT INTO NELSON MANDELA DRIVE TURN LEFT INTO RYDER STREET AND INTO APPROVED TAXI RANK PORT SHEPSTONE NO PICKING UP OF PASSENGERS ON THE ROUTE TO PORT SHEPSTONE.
12.3	OUTBOUND ROUTE: FROM APPROVED TAXI RANK PORT SHEPSTONE ALONG RYDER STREET, TURN RIGHT INTO NELSON MANDELA DRIVE, PROCEED TURN LEFT INTO QUALITY STREET, PROCEED TURN RIGHT INTO OSCAR NERO STREET AND TURN LEFT N2, PROCEED ALONG R61 NO PICK UP ON THE ROAD, DROP OFF AT BHUKUZINI PROCEED AND DROP OFF AT NHLEZI, FLAGSTAFF, PLANGWENI, NKONZO, MAGWAMBU, PHAMATHOU, THANDATHO, SAINT ELIZABETH HOSPITAL PROCEED TURN LEFT INTO APPROVED TAXI RANK LUSIKISIKI. INBOUND ROUTE: FROM APPROVED TAXI RANK LUSIKISIKI TURN LEFT INTO R61 NO PICK UP ON THE ROAD, PROCEED ALONG R61 NO PICK UP AT FLAGSTAFF, BIZANA PROCEED AND DROP OFF AT REDOUBT, LUKHOLO, PELEPELE, SEAVIEW, PORT EDWARD, TONGASI, SOUTHBROOM TURN RIGHT INTO ALFODAVE TURN LEFT INTO R620, DROP OFF AT MARGATE DROP OFF AT SHELLY BEACH TURN LEFT INTO R103 IZOTSHA ROAD TURN RIGHT INTO R61 PROCEED AND TURN LEFT INTO N2 PROCEED, TURN RIGHT INTO OSCAR NERO STREET TURN LEFT INTO QUALITY STREET TURN RIGHT INTO NELSON MANDELA DRIVE, PROCEED AND TURN LEFT INTO RYDER STREET INTO APPROVED TAXI RANK PORT SHEPSTONE AND OFFLOAD.
12.4	OUTBOUND ROUTE: FROM PORT SHEPSTONE TAXI RANK, TURN RIGHT INTO MANDELA DRIVE, PROCEED AND TURN RIGHT INTO N2 PROCEED ALONG INTO IZINGOLWENI, HARDING, OFF LOAD KOKSTAD, OFF LOAD MT ALYIFF, QUMBU, TSOLO, MT FRERE TO UMTATA TO MADERIA STREET IN UMTATA TAXI RANK. INBOUND ROUTE: FROM APPROVED TAXI RANK IN UMTATA, TURN LEFT INTO MADERIA STREET, TURN RIGHT INTO N2 PROCEED ALONG N2 OFF LOAD MOUNT FRERE, TSOLO, QUMBU, MT. ALYIFF, KOKSTAD, HARDING, IZINGOLWENI, MURCHISON, BOBOYI AND PROCEED TURN LEFT INTO MANDELA DRIVE, PROCEED AND TURN LEFT INTO RYDER STREET INTO APPROVED TAXI RANK IN PORT SHEPSTONE AND OFF LOAD.





## transport

Department:  
Transport  
Province of KwaZulu-Natal

## GAZETTE

LGKZNG05-2017-  
MAY

REGION: ALL

12.5	<p><b>OUTBOUND ROUTE:</b> FROM APPROVED TAXI RANK IN PORT SHEPSTONE ALONG RYDER STREET TURN RIGHT INTO DENIS SHEPSTONE STREET TURN LEFT INTO CONER STREET AND RIGHT INTO BAZLEY STREET TURN RIGHT INTO N2 PROCEED AND TURN LEFT INTO R620, PROCEED AND TURN RIGHT INTO R39 DROP OFF AND PICK UP AT SOUTH COAST MALL AT SHELLY BEACH RETURN ALONG R39 AND TURN RIGHT INTO R620 PROCEED DROP OFF PASSENGERS AT SHELLY BEACH, UVONGO, MANABA, NKONGWENI PROCEED STRAIGHT ALONG R620 PROCEED AND TURN LEFT INTO APPROVED TAXI RANK IN MARGATE AND OFF LOAD</p> <p><b>INBOUND ROUTE:</b> FROM APPROVED TAXI RANK MARGATE TURN RIGHT INTO R620 PROCEED ALONG AND DROP OFF AT MANABA, UVONGO, SHELLY BEACH AND TURN LEFT INTO R39 DROP OFF AND PICK UP AT SOUTH COAST MALL, RETURN ALONG R39 AND LEFT INTO R620 PROCEED AND DROP OFF AND PICK UP AT VILLA MOYA PROCEED AND DROP OFF AT SAYIDI FET COLLEGE PROCEED AND DROP OFF PROCEED TURN RIGHT INTO N2 TURN LEFT INTO BAZLEY STREET, DROP OFF AT PORT SHEPSTONE DISTRICT HOSPITAL PROCEED AND DROP OFF AT PORT SHEPSTONE LIBRARY, TURN RIGHT INTO CONOR STREET AND LEFT INTO WOOLY STREET LEFT INTO DENIS SHEPSTONE STREET AND TURN INTO RYDER STREET PROCEED INTO APPROVED TAXI RANK IN PORT SHEPSTONE.</p>
12.6	<p><b>OUTBOUND ROUTE:</b> FROM APPROVED TAXI RANK PORT SHEPSTONE, PROCEED ALONG RYDER STREET, TURN LEFT INTO DENIS SHEPSTONE STREET AND TURN RIGHT INTO REYNOLDS STREET, PROCEED TURN LEFT INTO CONNER STREET, PROCEED TURN RIGHT INTO AIKEN STREET, JOIN RL02 NORTH PROCEED ALONG RL02, TURN LEFT INTO N2, PROCEED OFF LOAD SCOTTBURG, PROCEED OFF LOAD AT UMKOMAAS, PROCEED OFF LOAD AT AMANZIMTOTI AND PROCEED ALONG N2 AND TURN LEFT INTO M4 OR TURN LEFT INTO JOINER ROAD PROCEED AND OFF LOAD AT ISIPINGO, WEMA, MEGA CITY PROCEED ALONG AND TURN RIGHT INTO HIMALAYA RD AND TURN LEFT JOIN M4 PROCEED ALONG M4 AND TURN LEFT INTO BROOK STREET AND OFF LOAD IN RANK 61A.</p> <p><b>INBOUND ROUTE:</b> FROM APPROVED TAXI RANK 61, { BROOK STREET PROCEED AND JOIN WEST STREET AND PROCEED TURN RIGHT INTO BROAD STREET AND TURN RIGHT INTO SMITH STREET PROCEED TURN LEFT TO M4 SOUTH PROCEED AND JOIN N2 SOUTH PROCEED ALONG N2 OFF LOAD UMTHWALUME PROCEED TURN LEFT INTO R102 PROCEED OFF LOAD HIBBERDENE, PROCEED ALONG RL02 TURN RIGHT INTO AIKEN STREET LEFT INTO CONNOR STREET AND TURN RIGHT INTO REYNOLDS STREET TURN LEFT INTO DENIS SHEPSTONE TURN RIGHT INTO RYDER STREET PROCEED TO APPROVED TAXI RANK PORT SHEPSTONE. NO PICK-UPS ON THE ROAD BEFORE DESTINATION.</p>
12.7	<p><b>OUTBOUND ROUTE:</b> FROM APPROVED TAXI RANK PORT SHEPSTONE PROCEED ALONG RYDER STREET TURN LEFT INTO DENIS SHEPSTONE STREET PROCEED TURN RIGHT WOOLY STREET PROCEED AND TURN INTO AIKEN STREET PROCEED TURN LEFT INTO R102 PROCEED TURN RIGHT INTO N2 PROCEED AND TURN LEFT INTO R603 PROCEED AND TURN LEFT INTO N3, NO PICK UP ON ROUTE TO PIETERMARITZBURG OFF RAMP AT BHAMBATHA ROAD (OLD GREY TOWN ROAD) TURN INTO CHURCH STREET, TURN RIGHT INTO EAST STREET, TURN LEFT INTO PIETERMARITZ STREET AND TO BOSHOFF STREET TURN RIGHT INTO CHURCH STREET AND RIGHT INTO OTTO STREET, LEFT INTO PIETERMARITZ STREET, LEFT INTO PINE STREET, LEFT INTO CHURCH STREET INTO WEST STREET AND LEFT INTO LANGALIBALELE STREET INTO OLD MARKET ROAD AND TO CHURCH STREET RANK NO3.</p> <p><b>INBOUND ROUTE:</b> FROM CHURCH STREET NO3 INTO OLD MARKET STREET TURN INTO HENRIETTA STREET, TURN RIGHT INTO JABU NDLOVU STREET TURN LEFT INTO CHIEF ALBERT LUTHULI STREET INTO ALAN PATON STREET, PROCEED TO N3 TURN RIGHT INTO R603 AND PROCEED WINKELSPRUIT TURN LEFT INTO N2 ON RAMP PROCEED ON N2 DROP OFF AT SEZELA, LFAFA, UMTHWALUME, TURN LEFT INTO R102 DROP OFF AT HIBBERDENE, MELVILLE, UMTENTWENI AND TURN RIGHT INTO AIKEN STREET AND TURN LEFT INTO CONNOR STREET AND TURN RIGHT INTO REYNOLDS STREET AND TURN LEFT INTO DENIS SHEPSTONE STREET TURN RIGHT INTO RYDER STREET PROCEED TO APPROVED TAXI RANK IN PORT SHEPSTONE AND DROP OFF NO PICKING UP OF PASSENGERS ON THE WAY INTO APPROVED RANK IN PORT SHEPSTONE.</p>



## transport

Department:  
Transport  
Province of KwaZulu-Natal

## GAZETTE

LGKZNG05-2017-  
MAY

REGION: ALL

12.8	<p>OUTBOUND ROUTE: FROM APPROVED TAXI RANK PORT SHEPSTONE INTO RYDER STREET, TURN RIGHT INTO NELSON MANDELA DRIVE, PROCEED TURN LEFT INTO QUALITY STREET AND RIGHT INTO OSCAR NERO STREET, TURN LEFT INTO N2 PROCEED AND TURN RIGHT INTO R61 NO PICKING UP OF PASSENGERS ON THE ROUTE PROCEED ALONG R61 DROP OFF AT SEA VIEW, REDOUBT, PELEPELE PROCEED ALONG R61 AND LEFT INTO APPROVED TAXI RANK IN BIZANA AND OFF LOAD.</p> <p>INBOUND ROUTE: FROM APPROVED TAXI RANK BIZANA, TURN INTO R61 PROCEED ALONG R61, NO PICKING UP PASSENGERS BEFORE REACHING PORT SHEPSTONE TAXI RANK, TURN LEFT INTO N2 PROCEED TURN RIGHT INTO OSCAR NERO STREET AND TURN LEFT INTO QUALITY STREET, PROCEED TURN RIGHT INTO NELSON MANDELA DRIVE AND TURN LEFT INTO RYDER STREET AND INTO APPROVED TAXI RANK PORT SHEPSTONE AND OFF LOAD.</p>
12.9	<p>OUTBOUND ROUTE: FROM APPROVED TAXI RANK PORT SHEPSTONE INTO RYDER STREET, TURN RIGHT INTO NELSON MANDELA DRIVE PROCEED, TURN RIGHT INTO N2 NO PICK UP ON N2, PROCEED AND TURN RIGHT INTO HLOPHE STREET (R56), PROCEED TURN RIGHT INTO APPROVED TAXI RANK KOKSTAD AND OFF LOAD.</p> <p>INBOUND ROUTE: FROM APPROVED TAXI RANK KOKSTAD, TURN LEFT INTO HLOPHE STREET, NO PICK UP ON THE ROAD, TURN LEFT INTO N2, PROCEED DROP OFF AT MURCHISON, BHOBHOYI, MARBURG, TURN LEFT INTO NELSON MANDELA DRIVE, TURN LEFT INTO RYDER STREET AND INTO APPROVED TAXI RANK PORT SHEPSTONE AND OFF LOAD.</p>
12.10	<p>OUTBOUND ROUTE: FROM APPROVED TAXI RANK IN PORT SHEPSTONE, PROCEED ALONG RYDER STREET, TURN LEFT INTO DENIS SHEPSTONE STREET AND TURN RIGHT INTO REYNOLDS STREET, TURN LEFT INTO CONNOR STREET, TURN RIGHT INTO AIKEN STREET, TURN LEFT INTO R102, PROCEED TURN RIGHT INTO N2, PROCEED AND TURN LEFT INTO R603, PROCEED AND TURN RIGHT INTO N3, PROCEED OFF LOAD MONTROSE GARAGE, PROCEED OFF LOAD VOSLORUS, PROCEED INTO HARROW ROAD, ANDERSON STREET TO WANDERERS STREET INTO TAXI RANK IN JOHANNESBURG.</p> <p>INBOUND ROUTE: FROM APPROVED TAXI RANK IN WANDERERS STREET TAXI RANK IN JOHANNESBURG, PROCEED TO N3, PROCEED TO PIETERMARITZBURG ALONG N3 AND TURN RIGHT INTO R603 TO UMBUMBULU TO TURN RIGHT INTO N2, PROCEED ALONG AND TURN LEFT INTO R102, OFF LOAD HIBBERDENE, PROCEED TURN RIGHT INTO AIKEN STREET TURN LEFT INTO CONNOR STREET, RIGHT INTO REYNOLDS STREET, LEFT INTO DENIS SHEPSTONE STREET, RIGHT INTO RYDER STREET, PROCEED TO APPROVED TAXI RANK IN PORT SHEPSTONE AND OFF LOAD.</p>
12.11	<p>OUTBOUND ROUTE: FROM APPROVED RANK IN PORT SHEPSTONE, PROCEED ALONG RYDER STREET, TURN LEFT INTO DENIS SHEPSTONE STREET, PROCEED AND TURN RIGHT INTO WOOLY STREET AND TURN LEFT INTO CONOR STREET AND TURN RIGHT INTO AIKEN STREET, PROCEED TURN LEFT INTO R102, PROCEED TURN RIGHT INTO N2 NORTH, PROCEED AND TURN LEFT ISEZELA ROAD, PROCEED ALONG OFF LOAD EMALANGENI PROCEED STRAIGHT TURN RIGHT INTO APPROVED TAXI RANT AT UMZINTO.</p> <p>INBOUND ROUTE: FROM APPROVED TAXI RANK IN UMZINTO, TURN LEFT INTO UMZINTO MAIN ROAD, PROCEED ALONG INTO SEZELA ROAD, TURN RIGHT INTO N2 SOUTH, PROCEED AND DROP OFF EFAFA, MTHWALUME, HIBBERDENE, PROCEED ALONG R102, TURN RIGHT INTO AIKEN STREET AND TURN LEFT INTO CONOR STREET AND TURN RIGHT INTO WOOLY STREET, AND LEFT INTO DENIS SHEPSTONE STREET AND TURN RIGHT INTO RYDER STREET, STRAIGHT INTO APPROVED TAXI RANK IN PORT SHEPSTONE AND OFF LOAD.</p>



## transport

Department:  
Transport  
Province of KwaZulu-Natal

## GAZETTE

LGKZNG05-2017-  
MAY

REGION: ALL

1) <b>Application Number:</b> APP0082276	2) <b>Gazette Number:</b> LGKZNG05-2017-MAY
3) <b>Applicant:</b> D MSOMI <b>ID NO.</b> 4301125386084 <b>Association:</b> ZAMOKUHLE TAXI ASSOCIATION (PORT SHEPS)	4) <b>Applicant Address:</b> P.O BOX 12155 PORT SHEPSTONE KWAZULU-NATAL
	4240
5) <b>Existing Licence Holder:</b> NOT APPLICABLE <b>ID NO.</b> NOT APPLICABLE	6) <b>Existing Licence Holder Address:</b> NOT APPLICABLE
7) <b>Type of application:</b> ADD AUTHORISATIONS/ROUTES	8) <b>Operating Licence Number:</b> LGKZN1003000275
9) <b>Vehicle Type:</b> MINIBUS	10) 1 X 15 (SEATED) + 0 (STANDING)
11) <b>Region:</b> UGU-OGWINI	
12.1	FROM APPROVED TAXI RANK PORT SHEPSTONE INTO RYDER STREET, TURN RIGHT INTO NELSON MANDELA DRIVE, PROCEED TURN RIGHT INTO N2 AND PROCEED ALONG NO PICKING UP PASSENGERS, TURN RIGHT INTO R56, PROCEED AND DROP OFF AT MBIZWENI HOSPITAL, DROP OFF AT RIETFLEGH, PROCEED TO APPROVED TAXI RANK UMZIMKHULU AND LOAD OFF. FROM APPROVED TAXI RANK UMZIMKHULU TURN INTO R56 PROCEED ALONG R56 TURN. LEFT INTO N2 PROCEED PASS HARDING PROCEED DROP OFF AT IZINGOLWENI, MURCHISON, BHOBHOYI, MARBURG, PROCEED AND TUM LEFT INTO NELSON MANDELA DRIVE TURN LEFT INTO RYDER STREET AND INTO APPROVED TAXI RANK PORT SHEPSTONE NO PICKING UP OF PASSENGERS ON THE ROUTE TO PORT SHEPSTONE.
12.2	OUTBOUND ROUTE: FROM APPROVED TAXI RANK PORT SHEPSTONE ALONG RYDER STREET, TURN RIGHT INTO NELSON MANDELA DRIVE, PROCEED TURN LEFT INTO QUALITY STREET, PROCEED TURN RIGHT INTO OSCAR NERO STREET AND TURN LEFT N2, PROCEED ALONG R61 NO PICK UP ON THE ROAD, DROP OFF AT BHUKUZINI PROCEED AND DROP OFF AT NHLEZI, FLAGSTAFF, PLANGWENI, NCONZO, MAGWAMBU, PHAMATHOU, THANDATHO, SAINT ELIZABETH HOSPITAL PROCEED TUM LEFT INTO APPROVED TAXI RANK LUSIKISIKI. INBOUND ROUTE: FROM APPROVED TAXI RANK LUSIKISIKI TURN LEFT INTO R61 NO PICK UP ON THE ROAD, PROCEED ALONG R61 NO PICK UP AT FLAGSTAFF, BIZANA PROCEED AND DROP OFF AT REDOUBT, LUKHOLO, PELEPELE, SEAVIEW, PORT EDWARD, TONGASI, SOUTHBROOM TURN RIGHT INTO ALFODAVE TURN LEFT INTO R620, DROP OFF AT MARGATE DROP OFF AT SHELLY BEACH TURN LEFT INTO R103 IZOTSHA ROAD TURN RIGHT INTO R61 PROCEED AND TUM LEFT INTO N2 PROCEED , TURN RIGHT INTO OSCAR NERO STREET TUM LEFT INTO QUALITY STREET TURN RIGHT INTO NELSON MANDELA DRIVE, PROCEED AND TURN LEFT INTO RYDER STREET INTO APPROVED TAXI RANK PORT SHEPSTONE AND OFFLOAD.
12.3	OUTBOUND ROUTE: FROM PORT SHEPSTONE TAXI RANK, TURN RIGHT INTO MANDELA DRIVE, PROCEED AND TURN RIGHT INTO N2 PROCEED ALONG INTO IZINGOLWENI, HARDING, OFF LOAD KOKSTAD, OFF LOAD MT ALYIFF, QUMBU, TSOLO, MT FRERE TO UMTATA TO MADERIA STREET IN UMTATA TAXI RANK. INBOUND ROUTE: FROM APPROVED TAXI RANK IN UMTATA, TURN LEFT INTO MADERIA STREET, TURN RIGHT INTO N2 PROCEED ALONG N2 OFF LOAD MOUNT FRERE, TSOLO, QUMBU, MT. ALYIFF, KOKSTAD, HARDING, IZINGOLWENI, MURCHISON, BOBOYI AND PROCEED TUM LEFT INTO MANDELA DRIVE, PROCEED AND TUM LEFT INTO RYDER STREET INTO APPROVED TAXI RANK IN PORT SHEPSTONE AND OFF LOAD.



## transport

Department:  
Transport  
Province of KwaZulu-Natal

## GAZETTE

LGKZNG05-2017-  
MAY

REGION: ALL

12.4	<p><b>OUTBOUND ROUTE:</b> FROM APPROVED TAXI RANK IN PORT SHEPSTONE ALONG RYDER STREET TURN RIGHT INTO DENIS SHEPSTONE STREET TURN LEFT INTO CONER STREET AND RIGHT INTO BAZLEY STREET TURN RIGHT INTO N2 PROCEED AND TURN LEFT INTO R620, PROCEED AND TURN RIGHT INTO R39 DROP OFF AND PICK UP AT SOUTH COAST MALL AT SHELLY BEACH RETURN ALONG R39 AND TURN RIGHT INTO R620 PROCEED DROP OFF PASSENGERS AT SHELLY BEACH, UVONGO, MANABA, NKONGWENI PROCEED STRAIGHT ALONG R620 PROCEED AND TURN LEFT INTO APPROVED TAXI RANK IN MARGATE AND OFF LOAD</p> <p><b>INBOUND ROUTE:</b> FROM APPROVED TAXI RANK MARGATE TURN RIGHT INTO R620 PROCEED ALONG AND DROP OFF AT MANABA, UVONGO, SHELLY BEACH AND TURN LEFT INTO R39 DROP OFF AND PICK UP AT SOUTH COAST MALL, RETURN ALONG R39 AND LEFT INTO R620 PROCEED AND DROP OFF AND PICK UP AT VILLA MOYA PROCEED AND DROP OFF AT SAYIDI FET COLLEGE PROCEED AND DROP OFF PROCEED TURN RIGHT INTO N2 TURN LEFT INTO BAZLEY STREET, DROP OFF AT PORT SHEPSTONE DISTRICT HOSPITAL PROCEED AND DROP OFF AT PORT SHEPSTONE LIBRARY, TURN RIGHT INTO CONOR STREET AND LEFT INTO WOOLY STREET LEFT INTO DENIS SHEPSTONE STREET AND TURN INTO RYDER STREET PROCEED INTO APPROVED TAXI RANK IN PORT SHEPSTONE.</p>
12.5	<p><b>OUTBOUND ROUTE:</b> FROM APPROVED TAXI RANK PORT SHEPSTONE, PROCEED ALONG RYDER STREET, TURN LEFT INTO DENIS SHEPSTONE STREET AND TURN RIGHT INTO REYNOLDS STREET, PROCEED TURN LEFT INTO CONNER STREET, PROCEED TURN RIGHT INTO AIKEN STREET, JOIN RL02 NORTH PROCEED ALONG RL02, TURN LEFT INTO N2, PROCEED OFF LOAD SCOTTBURG, PROCEED OFF LOAD AT UMKOMAAS, PROCEED OFF LOAD AT AMANZIMTOTI AND PROCEED ALONG N2 AND TURN LEFT INTO M4 OR TURN LEFT INTO JOINER ROAD PROCEED AND OFF LOAD AT ISIPINGO, WEMA, MEGA CITY PROCEED ALONG AND TURN RIGHT INTO HIMALAYA RD AND TURN LEFT JOIN M4 PROCEED ALONG M4 AND TURN LEFT INTO BROOK STREET AND OFF LOAD IN RANK 61A.</p> <p><b>INBOUND ROUTE:</b> FROM APPROVED TAXI RANK 61, { BROOK STREET PROCEED AND JOIN WEST STREET AND PROCEED TURN RIGHT INTO BROAD STREET AND TURN RIGHT INTO SMITH STREET PROCEED TURN LEFT TO M4 SOUTH PROCEED AND JOIN N2 SOUTH PROCEED ALONG N2 OFF LOAD UMTHWALUME PROCEED TURN LEFT INTO R102 PROCEED OFF LOAD HIBBERDENE, PROCEED ALONG RL02 TURN RIGHT INTO AIKEN STREET LEFT INTO CONNOR STREET AND TURN RIGHT INTO REYNOLDS STREET TURN LEFT INTO DENIS SHEPSTONE TURN RIGHT INTO RYDER STREET PROCEED TO APPROVED TAXI RANK PORT SHEPSTONE. NO PICK-UPS ON THE ROAD BEFORE DESTINATION.</p>
12.6	<p><b>OUTBOUND ROUTE:</b> FROM APPROVED TAXI RANK PORT SHEPSTONE PROCEED ALONG RYDER STREET TURN LEFT INTO DENIS SHEPSTONE STREET PROCEED TURN RIGHT WOOLY STREET PROCEED AND TURN INTO AIKEN STREET PROCEED TURN LEFT INTO R102 PROCEED TURN RIGHT INTO N2 PROCEED AND TURN LEFT INTO R603 PROCEED AND TURN LEFT INTO N3, NO PICK UP ON ROUTE TO PIETERMARITZBURG OFF RAMP AT BHAMBATHA ROAD (OLD GREY TOWN ROAD) TURN INTO CHURCH STREET, TURN RIGHT INTO EAST STREET, TURN LEFT INTO PIETERMARITZ STREET AND TO BOSHOFF STREET TURN RIGHT INTO CHURCH STREET AND RIGHT INTO OTTO STREET, LEFT INTO PIETERMARITZ STREET, LEFT INTO PINE STREET, LEFT INTO CHURCH STREET INTO WEST STREET AND LEFT INTO LANGALIBALELE STREET INTO OLD MARKET ROAD AND TO CHURCH STREET RANK NO3.</p> <p><b>INBOUND ROUTE:</b> FROM CHURCH STREET NO3 INTO OLD MARKET STREET TURN INTO HENRIETTA STREET, TURN RIGHT INTO JABU NDLOVU STREET TURN LEFT INTO CHIEF ALBERT LUTHULI STREET INTO ALAN PATON STREET, PROCEED TO N3 TURN RIGHT INTO R603 AND PROCEED WINKELSPRUIT TURN LEFT INTO N2 ON RAMP PROCEED ON N2 DROP OFF AT SEZELA, LFAFA, UMTHWALUME, TURN LEFT INTO R102 DROP OFF AT HIBBERDENE, MELVILLE, UMTENTWENI AND TURN RIGHT INTO AIKEN STREET AND TURN LEFT INTO CONNOR STREET AND TURN RIGHT INTO REYNOLDS STREET AND TURN LEFT INTO DENIS SHEPSTONE STREET TURN RIGHT INTO RYDER STREET PROCEED TO APPROVED TAXI RANK IN PORT SHEPSTONE AND DROP OFF NO PICKING UP OF PASSENGERS ON THE WAY INTO APPROVED RANK IN PORT SHEPSTONE.</p>



## transport

Department:  
Transport  
Province of KwaZulu-Natal

## GAZETTE

LGKZNG05-2017-  
MAY

REGION: ALL

12.7	<p>OUTBOUND ROUTE: FROM APPROVED TAXI RANK PORT SHEPSTONE INTO RYDER STREET, TURN RIGHT INTO NELSON MANDELA DRIVE, PROCEED TURN LEFT INTO QUALITY STREET AND RIGHT INTO OSCAR NERO STREET, TURN LEFT INTO N2 PROCEED AND TURN RIGHT INTO R61 NO PICKING UP OF PASSENGERS ON THE ROUTE PROCEED ALONG R61 DROP OFF AT SEA VIEW, REDOUBT, PELEPELE PROCEED ALONG R61 AND LEFT INTO APPROVED TAXI RANK IN BIZANA AND OFF LOAD.</p> <p>INBOUND ROUTE: FROM APPROVED TAXI RANK BIZANA, TURN INTO R61 PROCEED ALONG R61, NO PICKING UP PASSENGERS BEFORE REACHING PORT SHEPSTONE TAXI RANK, TURN LEFT INTO N2 PROCEED TURN RIGHT INTO OSCAR NERO STREET AND TURN LEFT INTO QUALITY STREET, PROCEED TURN RIGHT INTO NELSON MANDELA DRIVE AND TURN LEFT INTO RYDER STREET AND INTO APPROVED TAXI RANK PORT SHEPSTONE AND OFF LOAD.</p>
12.8	<p>OUTBOUND ROUTE: FROM APPROVED TAXI RANK PORT SHEPSTONE INTO RYDER STREET, TURN RIGHT INTO NELSON MANDELA DRIVE PROCEED, TURN RIGHT INTO N2 NO PICK UP ON N2, PROCEED AND TURN RIGHT INTO HLOPHE STREET (R56), PROCEED TURN RIGHT INTO APPROVED TAXI RANK KOKSTAD AND OFF LOAD.</p> <p>INBOUND ROUTE: FROM APPROVED TAXI RANK KOKSTAD, TURN LEFT INTO HLOPHE STREET, NO PICK UP ON THE ROAD, TURN LEFT INTO N2, PROCEED DROP OFF AT MURCHISON, BHOBHOYI, MARBURG, TURN LEFT INTO NELSON MANDELA DRIVE, TURN LEFT INTO RYDER STREET AND INTO APPROVED TAXI RANK PORT SHEPSTONE AND OFF LOAD.</p>
12.9	<p>OUTBOUND ROUTE: FROM APPROVED TAXI RANK IN PORT SHEPSTONE, PROCEED ALONG RYDER STREET, TURN LEFT INTO DENIS SHEPSTONE STREET AND TURN RIGHT INTO REYNOLDS STREET, TURN LEFT INTO CONNOR STREET, TURN RIGHT INTO AIKEN STREET, TURN LEFT INTO R102, PROCEED TURN RIGHT INTO N2, PROCEED AND TURN LEFT INTO R603, PROCEED AND TURN RIGHT INTO N3, PROCEED OFF LOAD MONTROSE GARAGE, PROCEED OFF LOAD VOSLORUS, PROCEED INTO HARROW ROAD, ANDERSON STREET TO WANDERERS STREET INTO TAXI RANK IN JOHANNESBURG.</p> <p>INBOUND ROUTE: FROM APPROVED TAXI RANK IN WANDERERS STREET TAXI RANK IN JOHANNESBURG, PROCEED TO N3, PROCEED TO PIETERMARITZBURG ALONG N3 AND TURN RIGHT INTO R603 TO UMBUMBULU TO TURN RIGHT INTO N2, PROCEED ALONG AND TURN LEFT INTO R102, OFF LOAD HIBBERDENE, PROCEED TURN RIGHT INTO AIKEN STREET TURN LEFT INTO CONNOR STREET, RIGHT INTO REYNOLDS STREET, LEFT INTO DENIS SHEPSTONE STREET, RIGHT INTO RYDER STREET, PROCEED TO APPROVED TAXI RANK IN PORT SHEPSTONE AND OFF LOAD.</p>
12.10	<p>OUTBOUND ROUTE: FROM APPROVED RANK IN PORT SHEPSTONE, PROCEED ALONG RYDER STREET, TURN LEFT INTO DENIS SHEPSTONE STREET, PROCEED AND TURN RIGHT INTO WOOLY STREET AND TURN LEFT INTO CONOR STREET AND TURN RIGHT INTO AIKEN STREET, PROCEED TURN LEFT INTO R102, PROCEED TURN RIGHT INTO N2 NORTH, PROCEED AND TURN LEFT ISEZELA ROAD, PROCEED ALONG OFF LOAD EMALANGENI PROCEED STRAIGHT TURN RIGHT INTO APPROVED TAXI RANT AT UMZINTO.</p> <p>INBOUND ROUTE: FROM APPROVED TAXI RANK IN UMZINTO, TURN LEFT INTO UMZINTO MAIN ROAD, PROCEED ALONG INTO SEZELA ROAD, TURN RIGHT INTO N2 SOUTH, PROCEED AND DROP OFF EFAFA, MTHWALUME, HIBBERDENE, PROCEED ALONG R102, TURN RIGHT INTO AIKEN STREET AND TURN LEFT INTO CONOR STREET AND TURN RIGHT INTO WOOLY STREET, AND LEFT INTO DENIS SHEPSTONE STREET AND TURN RIGHT INTO RYDER STREET, STRAIGHT INTO APPROVED TAXI RANK IN PORT SHEPSTONE AND OFF LOAD.</p>



## transport

Department:  
Transport  
Province of KwaZulu-Natal

## GAZETTE

LGKZNG05-2017-  
MAY

REGION: ALL

1) <b>Application Number:</b> APP0082279	2) <b>Gazette Number:</b> LGKZNG05-2017-MAY
3) <b>Applicant:</b> BS CELE <b>ID NO.</b> 5505155680088 <b>Association:</b> ZAMOKUHLE TAXI ASSOCIATION (PORT SHEPS)	4) <b>Applicant Address:</b> P O BOX 1975 PORT SHEPSTONE KWA-ZULU NTAL 4250
5) <b>Existing Licence Holder:</b> NOT APPLICABLE <b>ID NO.</b> NOT APPLICABLE	6) <b>Existing Licence Holder Address:</b> NOT APPLICABLE
7) <b>Type of application:</b> ADD AUTHORISATIONS/ROUTES	8) <b>Operating Licence Number:</b> LGKZN1003000232
9) <b>Vehicle Type:</b> MINIBUS	10) 1 X 15 (SEATED) + 0 (STANDING)
11) <b>Region:</b> UGU-OGWINI	
12.1	FROM APPROVED TAXI RANK PORT SHEPSTONE INTO RYDER STREET, TURN RIGHT INTO NELSON MANDELA DRIVE, PROCEED TURN RIGHT INTO N2 AND PROCEED ALONG NO PICKING UP PASSENGERS, TURN RIGHT INTO R56, PROCEED AND DROP OFF AT MBIZWENI HOSPITAL, DROP OFF AT RIETFLEGH, PROCEED TO APPROVED TAXI RANK UMZIMKHULU AND LOAD OFF. FROM APPROVED TAXI RANK UMZIMKHULU TURN INTO R56 PROCEED ALONG R56 TURN. LEFT INTO N2 PROCEED PASS HARDING PROCEED DROP OFF AT IZINGOLWENI, MURCHISON, BHOBHOYI, MARBURG, PROCEED AND TURN LEFT INTO NELSON MANDELA DRIVE TURN LEFT INTO RYDER STREET AND INTO APPROVED TAXI RANK PORT SHEPSTONE NO PICKING UP OF PASSENGERS ON THE ROUTE TO PORT SHEPSTONE.
12.2	OUTBOUND ROUTE: FROM APPROVED TAXI RANK PORT SHEPSTONE ALONG RYDER STREET, TURN RIGHT INTO NELSON MANDELA DRIVE, PROCEED TURN LEFT INTO QUALITY STREET, PROCEED TURN RIGHT INTO OSCAR NERO STREET AND TURN LEFT N2, PROCEED ALONG R61 NO PICK UP ON THE ROAD, DROP OFF AT BHUKUZINI PROCEED AND DROP OFF AT NHLEZI, FLAGSTAFF, PLANGWENI, NKONZO, MAGWAMBU, PHAMATHOU, THANDATHO, SAINT ELIZABETH HOSPITAL PROCEED TURN LEFT INTO APPROVED TAXI RANK LUSIKISIKI. INBOUND ROUTE: FROM APPROVED TAXI RANK LUSIKISIKI TURN LEFT INTO R61 NO PICK UP ON THE ROAD, PROCEED ALONG R61 NO PICK UP AT FLAGSTAFF, BIZANA PROCEED AND DROP OFF AT REDOUBT, LUKHOLO, PELEPELE, SEAVIEW, PORT EDWARD, TONGASI, SOUTHBROOM TURN RIGHT INTO ALFODAVE TURN LEFT INTO R620, DROP OFF AT MARGATE DROP OFF AT SHELLY BEACH TURN LEFT INTO R103 IZOTSHA ROAD TURN RIGHT INTO R61 PROCEED AND TURN LEFT INTO N2 PROCEED, TURN RIGHT INTO OSCAR NERO STREET TURN LEFT INTO QUALITY STREET TURN RIGHT INTO NELSON MANDELA DRIVE, PROCEED AND TURN LEFT INTO RYDER STREET INTO APPROVED TAXI RANK PORT SHEPSTONE AND OFFLOAD.
12.3	OUTBOUND ROUTE: FROM PORT SHEPSTONE TAXI RANK, TURN RIGHT INTO MANDELA DRIVE, PROCEED AND TURN RIGHT INTO N2 PROCEED ALONG INTO IZINGOLWENI, HARDING, OFF LOAD KOKSTAD, OFF LOAD MT ALYIFF, QUMBU, TSOLO, MT FRERE TO UMTATA TO MADERIA STREET IN UMTATA TAXI RANK. INBOUND ROUTE: FROM APPROVED TAXI RANK IN UMTATA, TURN LEFT INTO MADERIA STREET, TURN RIGHT INTO N2 PROCEED ALONG N2 OFF LOAD MOUNT FRERE, TSOLO, QUMBU, MT. ALYIFF, KOKSTAD, HARDING, IZINGOLWENI, MURCHISON, BOBOYI AND PROCEED TURN LEFT INTO MANDELA DRIVE, PROCEED AND TURN LEFT INTO RYDER STREET INTO APPROVED TAXI RANK IN PORT SHEPSTONE AND OFF LOAD.





## transport

Department:  
Transport  
Province of KwaZulu-Natal

## GAZETTE

LGKZNG05-2017-  
MAY

REGION: ALL

12.4	<p><b>OUTBOUND ROUTE:</b> FROM APPROVED TAXI RANK IN PORT SHEPSTONE ALONG RYDER STREET TURN RIGHT INTO DENIS SHEPSTONE STREET TURN LEFT INTO CONER STREET AND RIGHT INTO BAZLEY STREET TURN RIGHT INTO N2 PROCEED AND TURN LEFT INTO R620, PROCEED AND TURN RIGHT INTO R39 DROP OFF AND PICK UP AT SOUTH COAST MALL AT SHELLY BEACH RETURN ALONG R39 AND TURN RIGHT INTO R620 PROCEED DROP OFF PASSENGERS AT SHELLY BEACH, UVONGO, MANABA, NKONGWENI PROCEED STRAIGHT ALONG R620 PROCEED AND TURN LEFT INTO APPROVED TAXI RANK IN MARGATE AND OFF LOAD</p> <p><b>INBOUND ROUTE:</b> FROM APPROVED TAXI RANK MARGATE TURN RIGHT INTO R620 PROCEED ALONG AND DROP OFF AT MANABA, UVONGO, SHELLY BEACH AND TURN LEFT INTO R39 DROP OFF AND PICK UP AT SOUTH COAST MALL, RETURN ALONG R39 AND LEFT INTO R620 PROCEED AND DROP OFF AND PICK UP AT VILLA MOYA PROCEED AND DROP OFF AT SAYIDI FET COLLEGE PROCEED AND DROP OFF PROCEED TURN RIGHT INTO N2 TURN LEFT INTO BAZLEY STREET, DROP OFF AT PORT SHEPSTONE DISTRICT HOSPITAL PROCEED AND DROP OFF AT PORT SHEPSTONE LIBRARY, TURN RIGHT INTO CONOR STREET AND LEFT INTO WOOLY STREET LEFT INTO DENIS SHEPSTONE STREET AND TURN INTO RYDER STREET PROCEED INTO APPROVED TAXI RANK IN PORT SHEPSTONE.</p>
12.5	<p><b>OUTBOUND ROUTE:</b> FROM APPROVED TAXI RANK PORT SHEPSTONE, PROCEED ALONG RYDER STREET, TURN LEFT INTO DENIS SHEPSTONE STREET AND TURN RIGHT INTO REYNOLDS STREET, PROCEED TURN LEFT INTO CONNER STREET, PROCEED TURN RIGHT INTO AIKEN STREET, JOIN RL02 NORTH PROCEED ALONG RL02, TURN LEFT INTO N2, PROCEED OFF LOAD SCOTTBURG, PROCEED OFF LOAD AT UMKOMAAS, PROCEED OFF LOAD AT AMANZIMTOTI AND PROCEED ALONG N2 AND TURN LEFT INTO M4 OR TURN LEFT INTO JOINER ROAD PROCEED AND OFF LOAD AT ISIPINGO, WEMA, MEGA CITY PROCEED ALONG AND TURN RIGHT INTO HIMALAYA RD AND TURN LEFT JOIN M4 PROCEED ALONG M4 AND TURN LEFT INTO BROOK STREET AND OFF LOAD IN RANK 61A.</p> <p><b>INBOUND ROUTE:</b> FROM APPROVED TAXI RANK 61, { BROOK STREET PROCEED AND JOIN WEST STREET AND PROCEED TURN RIGHT INTO BROAD STREET AND TURN RIGHT INTO SMITH STREET PROCEED TURN LEFT TO M4 SOUTH PROCEED AND JOIN N2 SOUTH PROCEED ALONG N2 OFF LOAD UMTHWALUME PROCEED TURN LEFT INTO R102 PROCEED OFF LOAD HIBBERDENE, PROCEED ALONG RL02 TURN RIGHT INTO AIKEN STREET LEFT INTO CONNOR STREET AND TURN RIGHT INTO REYNOLDS STREET TURN LEFT INTO DENIS SHEPSTONE TURN RIGHT INTO RYDER STREET PROCEED TO APPROVED TAXI RANK PORT SHEPSTONE. NO PICK-UPS ON THE ROAD BEFORE DESTINATION.</p>
12.6	<p><b>OUTBOUND ROUTE:</b> FROM APPROVED TAXI RANK PORT SHEPSTONE PROCEED ALONG RYDER STREET TURN LEFT INTO DENIS SHEPSTONE STREET PROCEED TURN RIGHT WOOLY STREET PROCEED AND TURN INTO AIKEN STREET PROCEED TURN LEFT INTO R102 PROCEED TURN RIGHT INTO N2 PROCEED AND TURN LEFT INTO R603 PROCEED AND TURN LEFT INTO N3, NO PICK UP ON ROUTE TO PIETERMARITZBURG OFF RAMP AT BHAMBATHA ROAD (OLD GREY TOWN ROAD) TURN INTO CHURCH STREET, TURN RIGHT INTO EAST STREET, TURN LEFT INTO PIETERMARITZ STREET AND TO BOSHOFF STREET TURN RIGHT INTO CHURCH STREET AND RIGHT INTO OTTO STREET, LEFT INTO PIETERMARITZ STREET, LEFT INTO PINE STREET, LEFT INTO CHURCH STREET INTO WEST STREET AND LEFT INTO LANGALIBALELE STREET INTO OLD MARKET ROAD AND TO CHURCH STREET RANK NO3.</p> <p><b>INBOUND ROUTE:</b> FROM CHURCH STREET NO3 INTO OLD MARKET STREET TURN INTO HENRIETTA STREET, TURN RIGHT INTO JABU NDLOVU STREET TURN LEFT INTO CHIEF ALBERT LUTHULI STREET INTO ALAN PATON STREET, PROCEED TO N3 TURN RIGHT INTO R603 AND PROCEED WINKELSPRUIT TURN LEFT INTO N2 ON RAMP PROCEED ON N2 DROP OFF AT SEZELA, LFAFA, UMTHWALUME, TURN LEFT INTO R102 DROP OFF AT HIBBERDENE, MELVILLE, UMTENTWENI AND TURN RIGHT INTO AIKEN STREET AND TURN LEFT INTO CONNOR STREET AND TURN RIGHT INTO REYNOLDS STREET AND TURN LEFT INTO DENIS SHEPSTONE STREET TURN RIGHT INTO RYDER STREET PROCEED TO APPROVED TAXI RANK IN PORT SHEPSTONE AND DROP OFF NO PICKING UP OF PASSENGERS ON THE WAY INTO APPROVED RANK IN PORT SHEPSTONE.</p>



## transport

Department:  
Transport  
Province of KwaZulu-Natal

## GAZETTE

LGKZNG05-2017-  
MAY

REGION: ALL

12.7	<p>OUTBOUND ROUTE: FROM APPROVED TAXI RANK PORT SHEPSTONE INTO RYDER STREET, TURN RIGHT INTO NELSON MANDELA DRIVE, PROCEED TURN LEFT INTO QUALITY STREET AND RIGHT INTO OSCAR NERO STREET, TURN LEFT INTO N2 PROCEED AND TURN RIGHT INTO R61 NO PICKING UP OF PASSENGERS ON THE ROUTE PROCEED ALONG R61 DROP OFF AT SEA VIEW, REDOUBT, PELEPELE PROCEED ALONG R61 AND LEFT INTO APPROVED TAXI RANK IN BIZANA AND OFF LOAD.</p> <p>INBOUND ROUTE: FROM APPROVED TAXI RANK BIZANA, TURN INTO R61 PROCEED ALONG R61, NO PICKING UP PASSENGERS BEFORE REACHING PORT SHEPSTONE TAXI RANK, TURN LEFT INTO N2 PROCEED TURN RIGHT INTO OSCAR NERO STREET AND TURN LEFT INTO QUALITY STREET, PROCEED TURN RIGHT INTO NELSON MANDELA DRIVE AND TURN LEFT INTO RYDER STREET AND INTO APPROVED TAXI RANK PORT SHEPSTONE AND OFF LOAD.</p>
12.8	<p>OUTBOUND ROUTE: FROM APPROVED TAXI RANK PORT SHEPSTONE INTO RYDER STREET, TURN RIGHT INTO NELSON MANDELA DRIVE PROCEED, TURN RIGHT INTO N2 NO PICK UP ON N2, PROCEED AND TURN RIGHT INTO HLOPHE STREET (R56), PROCEED TURN RIGHT INTO APPROVED TAXI RANK KOKSTAD AND OFF LOAD.</p> <p>INBOUND ROUTE: FROM APPROVED TAXI RANK KOKSTAD, TURN LEFT INTO HLOPHE STREET, NO PICK UP ON THE ROAD, TURN LEFT INTO N2, PROCEED DROP OFF AT MURCHISON, BHOBHOYI, MARBURG, TURN LEFT INTO NELSON MANDELA DRIVE, TURN LEFT INTO RYDER STREET AND INTO APPROVED TAXI RANK PORT SHEPSTONE AND OFF LOAD.</p>
12.9	<p>OUTBOUND ROUTE: FROM APPROVED TAXI RANK IN PORT SHEPSTONE, PROCEED ALONG RYDER STREET, TURN LEFT INTO DENIS SHEPSTONE STREET AND TURN RIGHT INTO REYNOLDS STREET, TURN LEFT INTO CONNOR STREET, TURN RIGHT INTO AIKEN STREET, TURN LEFT INTO R102, PROCEED TURN RIGHT INTO N2, PROCEED AND TURN LEFT INTO R603, PROCEED AND TURN RIGHT INTO N3, PROCEED OFF LOAD MONTROSE GARAGE, PROCEED OFF LOAD VOSLORUS, PROCEED INTO HARROW ROAD, ANDERSON STREET TO WANDERERS STREET INTO TAXI RANK IN JOHANNESBURG.</p> <p>INBOUND ROUTE: FROM APPROVED TAXI RANK IN WANDERERS STREET TAXI RANK IN JOHANNESBURG, PROCEED TO N3, PROCEED TO PIETERMARITZBURG ALONG N3 AND TURN RIGHT INTO R603 TO UMBUMBULU TO TURN RIGHT INTO N2, PROCEED ALONG AND TURN LEFT INTO R102, OFF LOAD HIBBERDENE, PROCEED TURN RIGHT INTO AIKEN STREET TURN LEFT INTO CONNOR STREET, RIGHT INTO REYNOLDS STREET, LEFT INTO DENIS SHEPSTONE STREET, RIGHT INTO RYDER STREET, PROCEED TO APPROVED TAXI RANK IN PORT SHEPSTONE AND OFF LOAD.</p>
12.10	<p>OUTBOUND ROUTE: FROM APPROVED RANK IN PORT SHEPSTONE, PROCEED ALONG RYDER STREET, TURN LEFT INTO DENIS SHEPSTONE STREET, PROCEED AND TURN RIGHT INTO WOOLY STREET AND TURN LEFT INTO CONOR STREET AND TURN RIGHT INTO AIKEN STREET, PROCEED TURN LEFT INTO R102, PROCEED TURN RIGHT INTO N2 NORTH, PROCEED AND TURN LEFT ISEZELA ROAD, PROCEED ALONG OFF LOAD EMALANGENI PROCEED STRAIGHT TURN RIGHT INTO APPROVED TAXI RANK AT UMZINTO.</p> <p>INBOUND ROUTE: FROM APPROVED TAXI RANK IN UMZINTO, TURN LEFT INTO UMZINTO MAIN ROAD, PROCEED ALONG INTO SEZELA ROAD, TURN RIGHT INTO N2 SOUTH, PROCEED AND DROP OFF EFAFA, MTHWALUME, HIBBERDENE, PROCEED ALONG R102, TURN RIGHT INTO AIKEN STREET AND TURN LEFT INTO CONOR STREET AND TURN RIGHT INTO WOOLY STREET, AND LEFT INTO DENIS SHEPSTONE STREET AND TURN RIGHT INTO RYDER STREET, STRAIGHT INTO APPROVED TAXI RANK IN PORT SHEPSTONE AND OFF LOAD.</p>





## transport

Department:  
Transport  
Province of KwaZulu-Natal

## GAZETTE

LGKZNG05-2017-  
MAY

REGION: ALL

1) <b>Application Number:</b> APP0082689	2) <b>Gazette Number:</b> LGKZNG05-2017-MAY
3) <b>Applicant:</b> BM MKHWANAZI <b>ID NO.</b> 7002125375088 <b>Association:</b> STANGER TAXI OWNERS ASSOCIATION	4) <b>Applicant Address:</b> P O BOX 4555 KWADUKUZA KWAZULU NATAL 4450
5) <b>Existing Licence Holder:</b> NOT APPLICABLE <b>ID NO.</b> NOT APPLICABLE	6) <b>Existing Licence Holder Address:</b> NOT APPLICABLE
7) <b>Type of application:</b> NEW OPERATING LICENCE	8) <b>Operating Licence Number:</b> NOTAVAILABLE
9) <b>Vehicle Type:</b> MINIBUS	10) 1 X 14 (SEATED) + 0 (STANDING)
11) <b>Region:</b> ILEMBE	
12.1	STANGER TO DARNAL.  FROM STANGER TAXI RANK AT THE CORNER OF CATO STREET AND BALCOMB STREET, TURN LEFT INTO BALCOMB STREET, TURN RIGHT INTO GLEDOWMILL ROAD, TURN LEFT INTO R102 TURN LEFT INTO D 159 CROSS RAILWAY BRIDGE (PICK AND DROP PASSENGERS) PROCEED AND TURN RIGHT, CROSS A BRIDGE TOWARDS HULLET SUGARMILL DROP OFF AND PICK UP PASSENGERS AT THE CORNER OF NALLAH AND SAMARDEE ROAD IN DARNAL.
12.2	.STANGER TO MANDEN.  IFROM STANGER TAXI RANK AT THE CORNER OF CATO AND BALCOMB STREET, TURN LEFT INTO BALCOMB STREET, TURN RIGHT INTO GLEDOWMILL ROAD, TURN LEFT TO JOIN R102 PROCEED PASSING NEWGEUDELAND, DARNAL, ZINKWAZI, FORT PEARSON TUGELA, TURN LEFT TO JOIN D 258 PROCEED AND TURN RIGHT INTO P459 PROCEED AND TURN LEFT AT THE SET OF ROBOTS, PROCEED AND TURN LEFT INTO MANDENI TAXI RANK, DROP OFF PASSENGERS AND PICK UP PASSENGERS TO STANGER TAXI RANK USING THE SAME ROUTE.
12.3	.STANGER TO PIETERMARITZBURG.  FROM STANGER TAXI RANK RIGHT AT THE CORNER OF CATO AND BALCOMB STREET, TURN RIGHT INTO BALCOMB STREET, TURN LEFT INTO CATO STREET, TURN RIGHT INTO MAHTMA GHANDI STREET WHICH BECOMES ALBERT LUTHULI STREET, JOIN R74 , PASS MAPHUMULO, PASS KRANSKOP AND PROCEED WITH R74 PROCEED AND TURN LEFT INTO R33 PROCEED PASSING SEVEN OAK, PASS NEW HANOVER PROCEED WITH R33 AND TURN LEFT TO BHAMBATHA ROAD WHICH BECOMES DR CHOTA MOTALA ROAD BECOMING CHURCH STREET TURN LEFT TO PIETERMARITZBURG TAXI RANK (DROP OFF AND PICK UP PASSENGERS TO STANGER TAXI RANK USING THE SAME ROUTE ).
12.4	STANGER TO MANGUZI FROM STANGER TAXI RANK AT THE CORNER OF CATO STREET AND BALCOMB STREET, TURN LEFT INTO BALCOMB STREET , TURN RIGHT INTO GLEDOWMILL ROAD, TURN LEFT INTO R102 PASSING MANDINI ,GINGINDLOVU AND TURN LEFT INTO R66, TURN RIGHT INTO R102 TO MTHUNZINI, PASS MTUNZINI , PASS EMPANGENI USING R102 JOIN N2 TO MTUBATUBA PASS HLUHLUWE, PASS MKHUZE, TURN RIGHT INTO P522/1 PASS JOZINI PROCEED AND TURN RIGHT INTO P55/2 PROCEED TO OPHONDWENI AND DROP OFF PASSENGERS PROCEED AND JOIN R22, PROCEED UNTIL MANGUZI THEN TURN RIGHT INTO MANGUZI TAXI RANK( DROP OFF AND PICK UP PASSENGERS AND BACK TO STANGER TAXI RANK )



## transport

Department:  
Transport  
Province of KwaZulu-Natal

## GAZETTE

LGKZNG05-2017-  
MAY

REGION: ALL

12.5	STANGER TO BALLITO BAY FROM STANGER TAXI RANK AT THE CORNER OF CATO AND BALCOMB STREET, TURN LEFT INTO BALCOMB STREET, TURN RIGHT INTO GLEDOWMILL ROAD, TURN RIGHT INTO R102 PASS NTSHAWINI, MELLVILLE, GROUTVILLE START PICKING UP AND DROPPING OFF AT ETETE PROCEED TO SHAKASKRAAL RAILWAY STATION ( PICK AND DROP) PROCEED AND TURN LEFT INTO SALT ROCK ROAD CROSS N2 FREEWAY PROCEED PASS SIZANI SCHOOL, PASS SHELL GARAGE, PASS SALT ROCK HOTEL, JOIN DOLPHIN CRESCENT ROAD, JOIN OCEAN DRIVE, JOIN DOLPHIN CRESCENT PROCEED AND TURN RIGHT INTO COMPENSATION BEACH BOULEVARD ROAD PROCEED AND TURN INTO TAXI STOP NEXT TO SPAR (DROP OFF AND PICK UP PASSENGERS), RETURN USING COMPENSATION BEACH ROAD, TURN LEFT TO JOIN HAWKINS ROAD, LEFT INTO BALLITO DRIVE PASS CALTEX GARAGE PROCEED TO A TRAFFIC CIRCLE AND TURN LEFT INTO BALLITO BUSINESS PARK ( DROP OFF AND PICK UP PASSENGERS) RETURN TO STANGER TAXI RANK USING BALLITO DRIVE TURN LEFT TO JOIN N2 PROCEED TURN LEFT TO JOIN SALT ROCK ROAD, TURN RIGHT TO JOIN R102 PASS UMHLALI POLICE STATION, PASS STANGER POLICE STATION JOIN ALBERT LUTHULI STREET, TURN RIGHT INTO BALCOMB STREET AND TURN LEFT INTO STANGER TAXI RANK ( DROP OFF AND PICK UP PASSENGERS).
12.6	FROM STANGER TAXI RANK TURN LEFT INTO BELCOMB STREET TURN LEFT TO GLEDOW MILL TURN RIGHT INTO KING SHAKA STREET TURN LEFT INTO R74 PASS STANGER KEARSENEY, DROP OFF PASSENGERS PASS KWANYONGO SPAZA SHOP AT MADUNDUBE AND DROP OF PASSENGERS TURN LEFT TO GLENDALE ROAD PASSING NYASENI STORE TO EMKHAMBINI STOP AT MADUNDUBE, DROP OFF AND PICK UP AT RETURN TO STANGER TAXI RANK ON THE SAME ROUTE.
12.7	.STANGER TO BALLITO BAY.  FROM STANGER TAXI RANK AT THE CORNER OF CATO AND BALCOMB STREET, TURN LEFT INTO BALCOMB STREET, TURN RIGHT INTO GLEDOWMILL ROAD, TURN RIGHT INTO R102 PASS NTSHAWINI, MELLVILLE, GROUTVILLE START PICKING UP AND DROPPING OFF AT ETETE PROCEED TO SHAKASKRAAL RAILWAY STATION ( PICK AND DROP) PROCEED AND TURN LEFT INTO SALT ROCK ROAD CROSS N2 FREEWAY PROCEED PASS SIZANI SCHOOL, PASS SHELL GARAGE, PASS SALT ROCK HOTEL, JOIN DOLPHIN CRESCENT ROAD, JOIN OCEAN DRIVE, JOIN DOLPHIN CRESCENT PROCEED AND TURN RIGHT INTO COMPENSATION BEACH BOULEVARD ROAD PROCEED AND TURN INTO TAXI STOP NEXT TO SPAR (DROP OFF AND PICK UP PASSENGERS), RETURN USING COMPENSATION BEACH ROAD, TURN LEFT TO JOIN HAWKINS ROAD, LEFT INTO BALLITO DRIVE PASS CALTEX GARAGE PROCEED TO A TRAFFIC CIRCLE AND TURN LEFT INTO BALLITO BUSINESS PARK ( DROP OFF AND PICK UP PASSENGERS) RETURN TO STANGER TAXI RANK USING BALLITO DRIVE TURN LEFT TO JOIN N2 PROCEED TURN LEFT TO JOIN SALT ROCK ROAD, TURN RIGHT TO JOIN R102 PASS UMHLALI POLICE STATION, PASS STANGER POLICE STATION JOIN ALBERT LUTHULI STREET, TURN RIGHT INTO BALCOMB STREET AND TURN LEFT INTO STANGER TAXI RANK ( DROP OFF AND PICK UP PASSENGERS).
12.8	FROM STANGER TAXI RANK TURN LEFT INTO BALCOMB STREET, RIGHT INTO GLEDOW MILL ROAD TURN LEFT INTO R102 TURN RIGHT INTO R74 PROCEED TO BLYTHEDALE BEACH TO DROP OFF AND PICK UP PASSENGERS AND RETURN TO STANGER TAXI RANK ON THE SAMEROUTE.
12.9	FROM STANGER TAXI RANK, TURN RIGHT INTO GLEDOW MILL ROAD, TURN RIGHT INTO R102 PROCEED ALONG R102,, TURN LEFT AND PASS GROUTVILLE CLINIC PASS ALDENVILLE PRIMARY SCHOOL PASS THE CHARLOTEDEALE RAILWAY STATION, TURN LEFT TO CHARLOTEDEALE INFORMAL SETTLEMENT, PICK UP AND DROP PASSENGERS AND RETURN TO STANGER TAXI RANK ON THE SAME ROUTE.
12.10	FROM STANGER TAXI RANK RIGHT TO BALCOMB STREET LEFT TO CHIEF ALBERT STREET PROCEED PASSING STANGER POLICE STATION, TURN RIGHT TO R102 PASSING CRANBROOK ROAD PROCEED ALONG CRANBROOK ROAD AND PASS ZILUNGISELE PRIOMARY SCHOOL AND MGIGIMBE PRIMARY SCHOOL BOTH ON THE LEFT AND AT CRANBROOK PICK AND DROP PASSENGERS AND RETURN TO STANGER TAXI RANK ON THE SAME ROUTE.
12.11	FROM STANGER TAXI RANK RIGHT INTO BALCOMB STREET LEFT INTO GLEDOMILL ROAD, TURN RIGHT INTO KING SHAKA ROAD PROCEED ALONG DOESBURGH ROAD, TURN LEFT TO P10 PASS SHAKAMBULA PASS EMPUMELELO CLINIC LEFT INTO DORINGKOP DROP AND PICK UP PASSENGERS AND RETURN ON TO STANGER TAXI RANK ON THE SAME ROUTE.
12.12	FROM STANGER TAXI RANK, RIGHT BALCOMBE STREET, TURN LEFT TO CHIEF ALBERT LUTHULI STREET PROCEED PASSING STANGER POLICE STATION, TURN RIGHT TO R102 PROCEED ALONG R102, TURN RIGHT ON COMPENSATION ROAD PROCEED TO DRIEFONTEIN TAXI RANK DROP AND PICK UP PASSENGERS AND RETURN TO STANGER TAXI RANK ON THE SAME ROUTE.



## transport

Department:  
Transport  
Province of KwaZulu-Natal

## GAZETTE

LGKZNG05-2017-  
MAY

REGION: ALL

12.13	FROM STANGER TAXI RANK TURN LEFT TO BALCOMB STREET TURN RIGHT TO GLEDOW MILL TURN LEFT TO R102 NORTH, PROCEED STRAIGHT UNTIL TURN LEFT TO R34 TURN RIGHT TO UNNAMED ROAD AFTER MAXWELL TURN RIGHT TO COMMERCIAL ROAD AND TURN RIGHT INTO EMPANGENI B RANK. DROP OFF AND PICK UP PASSENGERS AND RETURN TO STANGER TAXI RANK ON THE SAME ROUTE.
12.14	FROM STANGER TAXI RANK TURN LEFT TO BALCOMB TURN, RIGHT TO GLEDOW MILL ROAD, LEFT TO R102 TURN RIGHT TO JOIN R74 PROCEED STRAIGHT UNTIL YOU JOIN N2 SOUTH FREEWAY PROCEED AND TURN TO THE FIRST LEFT TURN OFF, TURN RIGHT TO D226 AND CROSS OVER N2 FREEWAY, TURN TO THE FIRST RIGHT PALM LAND PASSING B&B TO ETHEMBENI TWO DROP OFF AND PICK UP PASSENGERS AND RETURN TO STANGER TAXI RANK ON THE SAME ROUTE
12.15	FROM STANGER TAXI RANK TURN LEFT TO BALCOMB STREET TURN RIGHT INTO GLEDOW MILL ROAD CROSS R102 THEN PROCEED ALONG GLEDOW MILL ROAD PASSING GLEDOW SUGAR MILL DROP OFF PASSENGERS TO GLEDOW MINI MARKET AND DROP OFF AND PICK UP PASSENGERS PROCEED TO GLEDOW MILL MINI MARKET AND DROP OFF AND PICK UP PASSENGERS AND RETURN TO STANGER TAXI RANK IN THE SAME ROUTE.
12.16	FROM STANGER TAXI RANK TURN LEFT INTO BELCOMB STREET TURN LEFT INTO GLEDOW MILL ROUTE, RIGHT INTO KING SHAKA STREET LEFT INTO R74, PROCEED AND TURN LEFT INTO DURBAN STREET INTO GREYTOWN TAXI RANK DROP OFF AND PICK UP PASSENGERS RETURN TO STANGER TAXI RANK ON THE SAME ROUTE.
12.17	FROM STANGER TAXI RANK TURN INTO BALCOMB STREET TURN LEFT INTO CHIEF ALBERT STREET PASSING STANGER POLICE STATION TURN RIGHT TO JOIN R102 PASSING NONHLEVU HIGH SCHOOL AT GROUTVILLE DROP OFF AND PICK UP PASSENGER AND TURN RIGHT TO D393 AT GROUTVILLE DROP OFF AND PICK UP PASSENGERS AND RETURN TO STANGER TAXI RANK ON THE SAME ROUTE.
12.18	FROM STANGER TAXI RANK TURN RIGHT TO BALCOMB STREET AND LEFT TO ALBERT LUTHULI STREET JOIN R102 PROCEED AND TURN RIGHT TO NOKUKHANYA LUTHULI STREET PASS LUTHULI MUSEUM, TURN LEFT AT THE T JUNCTION PASS THE GRAVE YARD AT MELANDA TO DROP OFF AND PICK UP PASSENGERS AND RETURN TO STANGER TAXI RANK ON THE SAME ROUTE.
12.19	FROM STANGER TAXI RANK RIGHT INTO BALCOMB STREET LEFT INTO GLEDOW MILL ROAD, TURN RIGHT INTO KING SHAKA PROCEED INTO DOESBURG ROAD, LEFT INTO LINDELANI ROAD DROP OFF AND PICK UP PASSENGERS AND RETURN TO STANGER TAXI RANK ON THE SAME ROUTE.
12.20	FROM STANGER TAXI RANK LEFT ONTO BALCOMB STREET TURN RIGHT INTO GLEDOW MILL ROAD LEFT INTO R102 RIGHT INTO R74 PROCEED TO JOIN N2 NORTH FREEWAY PASS MTHUNZINI TOLL PLAZA, PROCEED UNTIL TURN RIGHT TO JOIN TO JOIN R618 TURN LEFT TO INYATHI ROAD AND TURN RIGHT INTO MTUBATUBA TAXI RANK, DROP OFF AND PICK UP RETURN TO STANGER TAXI RANK ON THE SAME ROUTE.
12.21	FROM STANGER TAXI RANK LEFT BALCOMB STREET, TURN RIGHT TO GLEDOW MILL ROAD TURN RIGHT TO R102 TURN RIGHT INTO NEW GEELERLAND AND DROP OFF AND PICK UP PASSENGERS AND RETURN TO STANGER TAXI RANK ON THE SAME ROUTE.
12.22	FROM STANGER TAXI RANK TURN INTO BALCOMB STREET TURN LEFT INTO CHIEF ALBERT STREET PASSING STANGER POLICE STATION TURN INTO R102 TURN RIGHT INTO CEMETERY ROAD PROCEED TO NKOBOGO TOWNSHIP DROP OFF AND PICK UP PASSENGER AND RETURN TO STANGER TAXI RANK ON THE SAME ROUTE.
12.23	FROM STANGER TAXI RANK TURN RIGHT TO BALCOMB STREET TURN LEFT INTO CHIEF ALBERT STREET PROCEED STANGER PASSING POLICE STATION JOIN R102 TURN RIGHT AT GLEDOW CROSSING AND TURN RIGHT INTO NTSHAWINI AREA THEN LEFT AT MAGANGA COTTAGE TO DROP OFF AND PICK UP PASSENGERS AND RETURN TO STANGER TAXI RANK ON THE SAME ROUTE.
12.24	FROM STANGER TAXI RANK TURN INTO BALCOMB STREET TURN RIGHT GLEDOW MILL ROAD, TURN LEFT INTO R102, TURN LEFT TO DARNALL ROAD, TURN LEFT AND PROCEED NYATHIKAZI PROCEED TO NYATHIKAZI DROP OFF AND PICK UP PASSENGER AND RETURN TO STANGER TAXI RANK ON THE SAME ROUTE
12.25	FROM STANGER TAXI RANK LEFT TO BALCOMB STREET TURN LEFT TO GLEDOW MILL ROAD, TURN RIGHT TO KING SHAKA ROAD PROCEED ALONG DOESBURG ROAD TURN LEFT TO SANSOSI PICK UP AND DROP OFF PASSENGERS AND RETURN TO STANGER TAXI RANK ON THE SAME ROUTE.
12.26	FROM STANGER TAXI RANK TURN INTO BALCOMB STREET TURN LEFT INTO CHIEF ALBERT STREET PASSING STANGER POLICE STATION TURN INTO R102 INTO SHAKASKRAAL CBD TURN RIGHT INTO SCHOOL ROAD PROCEED TO NKOBOGO TOWNSHIP DROP OFF AND PICK UP PASSENGER AND RETURN TO STANGER TAXI RANK ON THE SAME ROUTE.



## transport

Department:  
Transport  
Province of KwaZulu-Natal

## GAZETTE

LGKZNG05-2017-  
MAY

REGION: ALL

12.27	FROM STANGER TAXI RANK TURN LEFT TO BALCOMB STREET TURN LEFT INTO GLEDOW MILL ROAD TURN RIGHT INTO KING SHAKA, TURN LEFT INTO MAHATMA GANDI ROAD TURN RIGHT INTO CATO STREET ALONG SHAKAVILLE, DROP OFF PASSENGER AND PICK UP TURN LEFT TO BAUHINIA RIGHT INTO SHAKAVILLE STREET LEFT TO SCHOOL STREET LEFT TO MDIMA RIGHT TO MAFAVUKE, RIGHT TO NOBAMBA RIGHT TO MFECANE AND DROP OFF AND PICK UP PASSENGERS AND RETURN TO STANGER TAXI RANK ON THE SAME ROUTE.
12.28	FROM STANGER TAXI RANK TURN LEFT TO BALCOMB STREET TURN RIGHT TO GLEDOW MILL ROAD PROCEED AND TURN RIGHT TO JOIN R102 ALONG R102 TURN LEFT SALT ROCK ROAD AND CROSSOVER N2 FREEWAY INTO SHEFIELD BEACH ROAD PROCEED SHEFIELD BEACH ROAD DROP OFF PASSENGERS PASSING CBD TO BP GARAGE TO SHEFIELD BEACH DROP OFF AND PICK UP PASSENGERS AND RETURN TO STANGER TAXI RANK ON THE SAME ROUTE.
12.29	FROM STANGER TAXI RANK TURN INTO BALCOMB STREET TURN LEFT INTO CHIEF ALBERT STREET PASSING STANGER POLICE STATION TURN INTO R102 TURN RIGHT TO ZIHLABATHINI PASSING LLOYD SCHOOL TURN LEFT PROCEED TO SHOMBELA TOWNSHIP DROP OFF AND PICK UP PASSENGER AND RETURN TO STANGER TAXI RANK ON THE SAME ROUTE.
12.30	FROM STANGER TAXI RANK TURN LEFT INTO BALCOMB STREET TURN RIGHT INTO GLEDOW MILL ROAD, TURN LEFT INTO R102 PROCEED, TURN LEFT BDWOOD ROAD PASS BP GARAGE PROCEED HLOMENDLINI TOWNSHIP DROP OF AND PICK UP PASSENGERS AND RETURN TO STANGER TAXI RANK ON THE SAME ROUTE.
12.31	FROM STANGER TAXI RANK TURN INTO BALCOMB STREET TURN LEFT INTO CHIEF ALBERT LUTHULI PROCEED PASSING STANGER POLICE STATION TURN RIGHT R102 PROCEED TUR4 RIGHT TETE TOWNSHIP DROP OFF AND PICK UP PASSENGER AND RETURN TO STANGER TAXI RANK ON THE SAME ROUTE.
12.32	FROM STANGER TAXI RANK TURN LEFT TO BALCOMB STREET TURN RIGHT TO R102, TURN LEFT BEFORE PASSING GROUTVILLE HIGH SCHOOL THEN INTO D226 AT THEM BENI ONE (MJOSTY STOP) TO DROP OFF AND PICK UP PASSENGERS AND RETURN TO STANGER TAXI RANK ON THE SAME ROUTE.
12.33	FROM STANGER TAXI RANK LEFT INTO BALCOMB STREET TURN LEFT INTO CHIEF ALBERT LUTHULI STREET PROCEED PASSING STANGER POLICE STATION TURN RIGHT TO JOIN R102 TURN LEFT TINLEY MANOR ROAD PASS UNDERNEATH THE BRIDGE PROCEED STRAIGHT TO TINLEY MANOR PICK UP AND DROP OFF AND PICK UP PASSENGERS AND RETURN TO STANGER TAXI RANK ON THE SAME ROUTE.



## transport

Department:  
Transport  
Province of KwaZulu-Natal

## GAZETTE

LGKZNG05-2017-  
MAY

REGION: ALL

1) <b>Application Number:</b> APP0082692	2) <b>Gazette Number:</b> LGKZNG05-2017-MAY
3) <b>Applicant:</b> BM MKHWANAZI <b>ID NO.</b> 7002125375088 <b>Association:</b> STANGER TAXI OWNERS ASSOCIATION	4) <b>Applicant Address:</b> P O BOX 4555 KWADUKUZA KWAZULU NATAL 4450
5) <b>Existing Licence Holder:</b> NOT APPLICABLE <b>ID NO.</b> NOT APPLICABLE	6) <b>Existing Licence Holder Address:</b> NOT APPLICABLE
7) <b>Type of application:</b> NEW OPERATING LICENCE	8) <b>Operating Licence Number:</b> NOTAVAILABLE
9) <b>Vehicle Type:</b> MINIBUS	10) 1 X 15 (SEATED) + 0 (STANDING)
11) <b>Region:</b> ILEMBE	
12.1	STANGER TO DARNAL.  FROM STANGER TAXI RANK AT THE CORNER OF CATO STREET AND BALCOMB STREET, TURN LEFT INTO BALCOMB STREET, TURN RIGHT INTO GLEDOWMILL ROAD, TURN LEFT INTO R102 TURN LEFT INTO D 159 CROSS RAILWAY BRIDGE (PICK AND DROP PASSENGERS) PROCEED AND TURN RIGHT, CROSS A BRIDGE TOWARDS HULLET SUGARMILL DROP OFF AND PICK UP PASSENGERS AT THE CORNER OF NALLAH AND SAMARDEE ROAD IN DARNAL.
12.2	.STANGER TO PIETERMARITZBURG.  FROM STANGER TAXI RANK RIGHT AT THE CORNER OF CATO AND BALCOMB STREET, TURN RIGHT INTO BALCOMB STREET, TURN LEFT INTO CATO STREET, TURN RIGHT INTO MAHTMA GHANDI STREET WHICH BECOMES ALBERT LUTHULI STREET, JOIN R74 , PASS MAPHUMULO, PASS KRANSKOP AND PROCEED WITH R74 PROCEED AND TURN LEFT INTO R33 PROCEED PASSING SEVEN OAK, PASS NEW HANOVER PROCEED WITH R33 AND TURN LEFT TO BHAMBATHA ROAD WHICH BECOMES DR CHOTA MOTALA ROAD BECOMING CHURCH STREET TURN LEFT TO PIETERMARITZBURG TAXI RANK (DROP OFF AND PICK UP PASSENGERS TO STANGER TAXI RANK USING THE SAME ROUTE ).
12.3	STANGER TO MANGUZI FROM STANGER TAXI RANK AT THE CORNER OF CATO STREET AND BALCOMB STREET, TURN LEFT INTO BALCOMB STREET , TURN RIGHT INTO GLEDOWMILL ROAD, TURN LEFT INTO R102 PASSING MANDINI ,GINGINDLOVU AND TURN LEFT INTO R66, TURN RIGHT INTO R102 TO MTHUNZINI, PASS MTUNZINI , PASS EMPANGENI USING R102 JOIN N2 TO MTUBATUBA PASS HLUHLUWE, PASS MKHUZE, TURN RIGHT INTO P522/1 PASS JOZINI PROCEED AND TURN RIGHT INTO P55/2 PROCEED TO OPHONDWENI AND DROP OFF PASSENGERS PROCEED AND JOIN R22, PROCEED UNTIL MANGUZI THEN TURN RIGHT INTO MANGUZI TAXI RANK( DROP OFF AND PICK UP PASSENGERS AND BACK TO STANGER TAXI RANK )
12.4	STANGER TO BALLITO BAY FROM STANGER TAXI RANK AT THE CORNER OF CATO AND BALCOMB STREET, TURN LEFT INTO BALCOMB STREET , TURN RIGHT INTO GLEDOWMILL ROAD, TURN RIGHT INTO R102 PASS NTSHAWINI, MELLVILLE, GROUTVILLE START PICKING UP AND DROPPING OFF AT ETETE PROCEED TO SHAKASKRAAL RAILWAY STATION ( PICK AND DROP) PROCEED AND TURN LEFT INTO SALT ROCK ROAD CROSS N2 FREEWAY PROCEED PASS SIZANI SCHOOL, PASS SHELL GARAGE, PASS SALT ROCK HOTEL ,JOIN DOLPHIN CRESCENT ROAD ,JOIN OCEAN DRIVE, JOIN DOLPHIN CRESCENT PROCEED AND TURN RIGHT INTO COMPENSATION BEACH BOULEVARD ROAD PROCEED AND TURN INTO TAXI STOP NEXT TO SPAR (DROP OFF AND PICK UP PASSENGERS), RETURN USING COMPENSATION BEACH ROAD , TURN LEFT TO JOIN HAWKINS ROAD, LEFT INTO BALLITO DRIVE PASS CALTEX GARAGE PROCEED TO A TRAFFIC CIRCLE AND TURN LEFT INTO BALLITO BUSINESS PARK ( DROP OFF AND PICK UP PASSENGERS) RETURN TO STANGER TAXI RANK USING BALLITO DRIVE TURN LEFT TO JOIN N2 PROCEED TURN LEFT TO JOIN SALT ROCK ROAD, TURN RIGHT TO JOIN R102 PASS UMHLALI POLICE STATION, PASS STANGER POLICE STATION JOIN ALBERT LUTHULI STREET , TURN RIGHT INTO BALCOMB STREET AND TURN LEFT INTO STANGER TAXI RANK ( DROP OFF AND PICK UP PASSENGERS).
12.5	FROM STANGER TAXI RANK TURN LEFT INTO BELCOMB STREET TURN LEFT TO GLEDOW MILL TURN RIGHT INTO KING SHAKA STREET TURN LEFT INTO R74 PASS STANGER KEARSENEY, DROP OFF PASSENGERS PASS KWANYONGO SPAZA SHOP AT MADUNDUBE AND DROP OF PASSENGERS TURN LEFT TO GLENDALE ROAD PASSING NYASENI STORE TO EMKHAMBINI STOP AT MADUNDUBE, DROP OFF AND PICK UP AT RETURN TO STANGER TAXI RANK ON THE SAME ROUTE.





## transport

Department:  
Transport  
Province of KwaZulu-Natal

## GAZETTE

LGKZNG05-2017-  
MAY

REGION: ALL

12.6	<p>.STANGER TO BALLITO BAY.</p> <p>FROM STANGER TAXI RANK AT THE CORNER OF CATO AND BALCOMB STREET, TURN LEFT INTO BALCOMB STREET, TURN RIGHT INTO GLEDOWMILL ROAD, TURN RIGHT INTO R102 PASS NTSHAWINI, MELLVILLE, GROUTVILLE START PICKING UP AND DROPPING OFF AT ETETE PROCEED TO SHAKASKRAAL RAILWAY STATION ( PICK AND DROP) PROCEED AND TURN LEFT INTO SALT ROCK ROAD CROSS N2 FREEWAY PROCEED PASS SIZANI SCHOOL, PASS SHELL GARAGE, PASS SALT ROCK HOTEL, JOIN DOLPHIN CRESCENT ROAD, JOIN OCEAN DRIVE, JOIN DOLPHIN CRESCENT PROCEED AND TURN RIGHT INTO COMPENSATION BEACH BOULEVARD ROAD PROCEED AND TURN INTO TAXI STOP NEXT TO SPAR (DROP OFF AND PICK UP PASSENGERS), RETURN USING COMPENSATION BEACH ROAD, TURN LEFT TO JOIN HAWKINS ROAD, LEFT INTO BALLITO DRIVE PASS CALTEX GARAGE PROCEED TO A TRAFFIC CIRCLE AND TURN LEFT INTO BALLITO BUSINESS PARK ( DROP OFF AND PICK UP PASSENGERS) RETURN TO STANGER TAXI RANK USING BALLITO DRIVE TURN LEFT TO JOIN N2 PROCEED TURN LEFT TO JOIN SALT ROCK ROAD, TURN RIGHT TO JOIN R102 PASS UMHLALI POLICE STATION, PASS STANGER POLICE STATION JOIN ALBERT LUTHULI STREET, TURN RIGHT INTO BALCOMB STREET AND TURN LEFT INTO STANGER TAXI RANK ( DROP OFF AND PICK UP PASSENGERS).</p>
12.7	<p>FROM STANGER TAXI RANK TURN LEFT INTO BALCOMB STREET, RIGHT INTO GLEDOW MILL ROAD TURN LEFT INTO R102 TURN RIGHT INTO R74 PROCEED TO BLYTHEDALE BEACH TO DROP OFF AND PICK UP PASSENGERS AND RETURN TO STANGER TAXI RANK ON THE SAMEROUTE.</p>
12.8	<p>FROM STANGER TAXI RANK, TURN RIGHT INTO GLEDOW MILL ROAD, TURN RIGHT INTO R102 PROCEED ALONG R102,, TURN LEFT AND PASS GROUTVILLE CLINIC PASS ALDENVILLE PRIMARY SCHOOL PASS THE CHARLOTEDALE RAILWAY STATION, TURN LEFT TO CHARLOTEDALE INFORMAL SETTLEMENT, PICK UP AND DROP PASSENGERS AND RETURN TO STANGER TAXI RANK ON THE SAME ROUTE.</p>
12.9	<p>FROM STANGER TAXI RANK RIGHT TO BALCOMB STREET LEFT TO CHIEF ALBERT STREET PROCEED PASSING STANGER POLICE STATION, TURN RIGHT TO R102 PASSING CRANBROOK ROAD PROCEED ALONG CRANBROOK ROAD AND PASS ZILUNGISELE PRIMARY SCHOOL AND MGIMBE PRIMARY SCHOOL BOTH ON THE LEFT AND AT CRANBROOK PICK AND DROP PASSENGERS AND RETURN TO STANGER TAXI RANK ON THE SAME ROUTE.</p>
12.10	<p>FROM STANGER TAXI RANK RIGHT INTO BALCOMB STREET LEFT INTO GLEDOW MILL ROAD, TURN RIGHT INTO KING SHAKA ROAD PROCEED ALONG DOESBURGH ROAD, TURN LEFT TO P10 PASS SHAKAMBULA PASS EMPUMELELO CLINIC LEFT INTO DORINGKOP DROP AND PICK UP PASSENGERS AND RETURN ON TO STANGER TAXI RANK ON THE SAME ROUTE.</p>
12.11	<p>FROM STANGER TAXI RANK, RIGHT BALCOMBE STREET, TURN LEFT TO CHIEF ALBERT LUTHULI STREET PROCEED PASSING STANGER POLICE STATION, TURN RIGHT TO R102 PROCEED ALONG R102, TURN RIGHT ON COMPENSATION ROAD PROCEED TO DRIEFONTEIN TAXI RANK DROP AND PICK UP PASSENGERS AND RETURN TO STANGER TAXI RANK ON THE SAME ROUTE.</p>
12.12	<p>FROM STANGER TAXI RANK TURN LEFT TO BALCOMB STREET TURN RIGHT TO GLEDOW MILL TURN LEFT TO R102 NORTH, PROCEED STRAIGHT UNTIL TURN LEFT TO R34 TURN RIGHT TO UNNAMED ROAD AFTER MAXWELL TURN RIGHT TO COMMERCIAL ROAD AND TURN RIGHT INTO EMPANGENI B RANK. DROP OF AND PICK UP PASSENGERS AND RETURN TO STANGER TAXI RANK ON THE SAME ROUTE.</p>
12.13	<p>FROM STANGER TAXI RANK TURN LEFT TO BALCOMB TURN, RIGHT TO GLEDOW MILL ROAD, LEFT TO R102 TURN RIGHT TO JOIN R74 PROCEED STRAIGHT UNTIL YOU JOIN N2 SOUTH FREEWAY PROCEED AND TURN TO THE FIRST LEFT TURN OFF, TURN RIGHT TO D226 AND CROSS OVER N2 FREEWAY, TURN TO THE FIRST RIGHT PALM LAND PASSING B&amp;B TO ETHEMBENI TWO DROP OFF AND PICK UP PASSENGERS AND RETURN TO STANGER TAXI RANK ON THE SAME ROUTE</p>
12.14	<p>FROM STANGER TAXI RANK TURN LEFT TO BALCOMB STREET TURN RIGHT INTO GLEDOW MILL ROAD CROSS R102 THEN PROCEED ALONG GLEDOW MILL ROAD PASSING GLEDOW SUGAR MILL DROP OFF PASSENGERS TO GLEDOW MINI MARKET AND DROP OFF AND PICK UP PASSENGERS PROCEED TO GLEDOW MILL MINI MARKET AND DROP OFF AND PICK UP PASSENGERS AND RETURN TO STANGER TAXI RANK IN THE SAME ROUTE.</p>
12.15	<p>FROM STANGER TAXI RANK TURN LEFT INTO BALCOMB STREET TURN LEFT INTO GLEDOW MILL ROUTE, RIGHT INTO KING SHAKA STREET LEFT INTO R74, PROCEED AND TURN LEFT INTO DURBAN STREET INTO GREYTOWN TAXI RANK DROP OFF AND PICK UP PASSENGERS RETURN TO STANGER TAXI RANK ON THE SAME ROUTE.</p>



## transport

Department:  
Transport  
Province of KwaZulu-Natal

## GAZETTE

LGKZNG05-2017-  
MAY

REGION: ALL

12.16	FROM STANGER TAXI RANK TURN INTO BALCOMB STREET TURN LEFT INTO CHIEF ALBERT STREET PASSING STANGER POLICE STATION TURN RIGHT TO JOIN R102 PASSING NONHLEVU HIGH SCHOOL AT GROUTVILLE DROP OFF AND PICK UP PASSENGER AND TURN RIGHT TO D393 AT GROUTVILLE DROP OFF AND PICK UP PASSENGERS AND RETURN TO STANGER TAXI RANK ON THE SAME ROUTE.
12.17	FROM STANGER TAXI RANK TURN RIGHT TO BALCOMB STREET AND LEFT TO ALBERT LUTHULI STREET JOIN R102 PROCEED AND TURN RIGHT TO NOKUKHANYA LUTHULI STREET PASS LUTHULI MUSEUM, TURN LEFT AT THE T JUNCTION PASS THE GRAVE YARD AT MELANDA TO DROP OFF AND PICK UP PASSENGERS AND RETURN TO STANGER TAXI RANK ON THE SAME ROUTE.
12.18	FROM STANGER TAXI RANK RIGHT INTO BALCOMB STREET LEFT INTO GLED MILL ROAD, TURN RIGHT INTO KING SHAKA PROCEED INTO DOESBURG ROAD, LEFT INTO LINDELANI ROAD DROP OFF AND PICK UP PASSENGERS AND RETURN TO STANGER TAXI RANK ON THE SAME ROUTE.
12.19	FROM STANGER TAXI RANK LEFT ONTO BALCOMB STREET TURN RIGHT INTO GLEDOW MILL ROAD LEFT INTO R102 RIGHT INTO R74 PROCEED TO JOIN N2 NORTH FREEWAY PASS MTHUNZINI TOLL PLAZA, PROCEED UNTIL TURN RIGHT TO JOIN TO JOIN R618 TURN LEFT TO INYATHI ROAD AND TURN RIGHT INTO MTUBATUBA TAXI RANK, DROP OFF AND PICK UP RETURN TO STANGER TAXI RANK ON THE SAME ROUTE.
12.20	FROM STANGER TAXI RANK LEFT BALCOMB STREET, TURN RIGHT TO GLEDOW MILL ROAD TURN RIGHT TO R102 TURN RIGHT INTO NEW GEELERLAND AND DROP OFF AND PICK UP PASSENGERS AND RETURN TO STANGER TAXI RANK ON THE SAME ROUTE.
12.21	FROM STANGER TAXI RANK TURN INTO BALCOMB STREET TURN LEFT INTO CHIEF ALBERT STREET PASSING STANGER POLICE STATION TURN INTO R102 TURN RIGHT INTO CEMETERY ROAD PROCEED TO NKOBONGO TOWNSHIP DROP OFF AND PICK UP PASSENGER AND RETURN TO STANGER TAXI RANK ON THE SAME ROUTE.
12.22	FROM STANGER TAXI RANK TURN RIGHT TO BALCOMB STREET TURN LEFT INTO CHIEF ALBERT STREET PROCEED STANGER PASSING POLICE STATION JOIN R102 TURN RIGHT AT GLEDOW CROSSING AND TURN RIGHT INTO NTSHAWINI AREA THEN LEFT AT MAGANGA COTTAGE TO DROP OFF AND PICK UP PASSENGERS AND RETURN TO STANGER TAXI RANK ON THE SAME ROUTE.
12.23	FROM STANGER TAXI RANK TURN INTO BALCOMB STREET TURN RIGHT GLEDOW MILL ROAD, TURN LEFT INTO R102, TURN LEFT TO DARNALL ROAD, TURN LEFT AND PROCEED NYATHIKAZI PROCEED TO NYATHIKAZI DROP OFF AND PICK UP PASSENGER AND RETURN TO STANGER TAXI RANK ON THE SAME ROUTE
12.24	FROM STANGER TAXI RANK LEFT TO BALCOMB STREET TURN LEFT TO GLEDOW MILL ROAD, TURN RIGHT TO KING SHAKA ROAD PROCEED ALONG DOESBURG ROAD TURN LEFT TO SANSOSI PICK UP AND DROP OFF PASSENGERS AND RETURN TO STANGER TAXI RANK ON THE SAME ROUTE.
12.25	FROM STANGER TAXI RANK TURN INTO BALCOMB STREET TURN LEFT INTO CHIEF ALBERT STREET PASSING STANGER POLICE STATION TURN INTO R102 INTO SHAKASKRAAL CBD TURN RIGHT INTO SCHOOL ROAD PROCEED TO NKOBONGO TOWNSHIP DROP OFF AND PICK UP PASSENGER AND RETURN TO STANGER TAXI RANK ON THE SAME ROUTE.
12.26	FROM STANGER TAXI RANK TURN LEFT TO BALCOMB STREET TURN LEFT INTO GLEDOW MILL ROAD TURN RIGHT INTO KING SHAKA, TURN LEFT INTO MAHATMA GANDI ROAD TURN RIGHT INTO CATO STREET ALONG SHAKAVILLE, DROP OFF PASSENGER AND PICK UP TURN LEFT TO BAUHINIA RIGHT INTO SHAKAVILLE STREET LEFT TO SCHOOL STREET LEFT TO MDIMA RIGHT TO MAFAVUKE, RIGHT TO NOBAMBA RIGHT TO MFECANE AND DROP OFF AND PICK UP PASSENGERS AND RETURN TO STANGER TAXI RANK ON THE SAME ROUTE.
12.27	FROM STANGER TAXI RANK TURN LEFT TO BALCOMB STREET TURN RIGHT TO GLEDOW MILL ROAD PROCEED AND TURN RIGHT TO JOIN R102 ALONG R102 TURN LEFT SALT ROCK ROAD AND CROSSOVER N2 FREEWAY INTO SHEFIELD BEACH ROAD PROCEED SHEFIELD BEACH ROAD DROP OFF PASSENGERS PASSING CBD TO BP GARAGE TO SHEFIELD BEACH DROP OFF AND PICK UP PASSENGERS AND RETURN TO STANGER TAXI RANK ON THE SAME ROUTE.
12.28	FROM STANGER TAXI RANK TURN INTO BALCOMB STREET TURN LEFT INTO CHIEF ALBERT STREET PASSING STANGER POLICE STATION TURN INTO R102 TURN RIGHT TO ZIHLABATHINI PASSING LLOYD SCHOOL TURN LEFT PROCEED TO SHOMBELA TOWNSHIP DROP OFF AND PICK UP PASSENGER AND RETURN TO STANGER TAXI RANK ON THE SAME ROUTE.
12.29	FROM STANGER TAXI RANK TURN LEFT INTO BALCOMB STREET TURN RIGHT INTO GLEDOW MILL ROAD, TURN LEFT INTO R102 PROCEED, TURN LEFT BDWOOD ROAD PASS BP GARAGE PROCEED HLOMENDLINI TOWNSHIP DROP OFF AND PICK UP PASSENGERS AND RETURN TO STANGER TAXI RANK ON THE SAME ROUTE.

**transport**

Department:  
Transport  
Province of KwaZulu-Natal

**GAZETTE**

LGKZNG05-2017-  
MAY

REGION: ALL

12.30	FROM STANGER TAXI RANK TURN INTO BALCOMB STREET TURN LEFT INTO CHIEF ALBERT LUTHULI PROCEED PASSING STANGER POLICE STATION TURN RIGHT R102 PROCEED TUR4 RIGHT TETE TOWNSHIP DROP OFF AND PICK UP PASSENGER AND RETURN TO STANGER TAXI RANK ON THE SAME ROUTE.
12.31	FROM STANGER TAXI RANK TURN LEFT TO BALCOMB STREET TURN RIGHT TO R102, TURN LEFT BEFORE PASSING GROUTVILLE HIGH SCHOOL THEN INTO D226 AT THEMBENI ONE (MJOSTY STOP) TO DROP OFF AND PICK UP PASSENGERS AND RETURN TO STANGER TAXI RANK ON THE SAME ROUTE.
12.32	FROM STANGER TAXI RANK LEFT INTO BALCOMB STREET TURN LEFT INTO CHIEF ALBERT LUTHULI STREET PROCEED PASSING STANGER POLICE STATION TURN RIGHT TO JOIN R102 TURN LEFT TINLEY MANOR ROAD PASS UNDERNEATH THE BRIDGE PROCEED STRAIGHT TO TINLEY MANOR PICK UP AND DROP OFF AND PICK UP PASSENGERS AND RETURN TO STANGER TAXI RANK ON THE SAME ROUTE.





## transport

Department:  
Transport  
Province of KwaZulu-Natal

## GAZETTE

LGKZNG05-2017-  
MAY

REGION: ALL

1) <b>Application Number:</b> APP0082697	2) <b>Gazette Number:</b> LGKZNG05-2017-MAY
3) <b>Applicant:</b> BM MKHWANAZI <b>ID NO.</b> 7002125375088 <b>Association:</b> STANGER TAXI OWNERS ASSOCIATION	4) <b>Applicant Address:</b> P O BOX 4555 KWADUKUZA KWAZULU NATAL 4450
5) <b>Existing Licence Holder:</b> NOT APPLICABLE <b>ID NO.</b> NOT APPLICABLE	6) <b>Existing Licence Holder Address:</b> NOT APPLICABLE
7) <b>Type of application:</b> NEW OPERATING LICENCE	8) <b>Operating Licence Number:</b> NOTAVAILABLE
9) <b>Vehicle Type:</b> MINIBUS	10) 1 X 15 (SEATED) + 0 (STANDING)
11) <b>Region:</b> ILEMBE	
12.1	STANGER TO DARNAL.  FROM STANGER TAXI RANK AT THE CORNER OF CATO STREET AND BALCOMB STREET, TURN LEFT INTO BALCOMB STREET, TURN RIGHT INTO GLEDOWMILL ROAD, TURN LEFT INTO R102 TURN LEFT INTO D 159 CROSS RAILWAY BRIDGE (PICK AND DROP PASSENGERS) PROCEED AND TURN RIGHT, CROSS A BRIDGE TOWARDS HULLET SUGARMILL DROP OFF AND PICK UP PASSENGERS AT THE CORNER OF NALLAH AND SAMARDEE ROAD IN DARNAL.
12.2	.STANGER TO MANDEN.  IFROM STANGER TAXI RANK AT THE CORNER OF CATO AND BALCOMB STREET, TURN LEFT INTO BALCOMB STREET, TURN RIGHT INTO GLEDOWMILL ROAD, TURN LEFT TO JOIN R102 PROCEED PASSING NEWGEUDELAND, DARNAL, ZINKWAZI, FORT PEARSON TUGELA, TURN LEFT TO JOIN D 258 PROCEED AND TURN RIGHT INTO P459 PROCEED AND TURN LEFT AT THE SET OF ROBOTS, PROCEED AND TURN LEFT INTO MANDENI TAXI RANK, DROP OFF PASSENGERS AND PICK UP PASSENGERS TO STANGER TAXI RANK USING THE SAME ROUTE.
12.3	.STANGER TO PIETERMARITZBURG.  FROM STANGER TAXI RANK RIGHT AT THE CORNER OF CATO AND BALCOMB STREET, TURN RIGHT INTO BALCOMB STREET, TURN LEFT INTO CATO STREET, TURN RIGHT INTO MAHTMA GHANDI STREET WHICH BECOMES ALBERT LUTHULI STREET, JOIN R74 , PASS MAPHUMULO, PASS KRANSKOP AND PROCEED WITH R74 PROCEED AND TURN LEFT INTO R33 PROCEED PASSING SEVEN OAK, PASS NEW HANOVER PROCEED WITH R33 AND TURN LEFT TO BHAMBATHA ROAD WHICH BECOMES DR CHOTA MOTALA ROAD BECOMING CHURCH STREET TURN LEFT TO PIETERMARITZBURG TAXI RANK (DROP OFF AND PICK UP PASSENGERS TO STANGER TAXI RANK USING THE SAME ROUTE ).
12.4	STANGER TO MANGUZI FROM STANGER TAXI RANK AT THE CORNER OF CATO STREET AND BALCOMB STREET, TURN LEFT INTO BALCOMB STREET , TURN RIGHT INTO GLEDOWMILL ROAD, TURN LEFT INTO R102 PASSING MANDINI ,GINGINDLOVU AND TURN LEFT INTO R66, TURN RIGHT INTO R102 TO MTHUNZINI, PASS MTUNZINI , PASS EMPANGENI USING R102 JOIN N2 TO MTUBATUBA PASS HLUHLUWE, PASS MKHUZE, TURN RIGHT INTO P522/1 PASS JOZINI PROCEED AND TURN RIGHT INTO P55/2 PROCEED TO OPHONDWENI AND DROP OFF PASSENGERS PROCEED AND JOIN R22, PROCEED UNTIL MANGUZI THEN TURN RIGHT INTO MANGUZI TAXI RANK( DROP OFF AND PICK UP PASSENGERS AND BACK TO STANGER TAXI RANK )



## transport

Department:  
Transport  
Province of KwaZulu-Natal

## GAZETTE

LGKZNG05-2017-  
MAY

REGION: ALL

12.5	STANGER TO BALLITO BAY FROM STANGER TAXI RANK AT THE CORNER OF CATO AND BALCOMB STREET, TURN LEFT INTO BALCOMB STREET, TURN RIGHT INTO GLEDOWMILL ROAD, TURN RIGHT INTO R102 PASS NTSHAWINI, MELLVILLE, GROUTVILLE START PICKING UP AND DROPPING OFF AT ETETE PROCEED TO SHAKASKRAAL RAILWAY STATION ( PICK AND DROP) PROCEED AND TURN LEFT INTO SALT ROCK ROAD CROSS N2 FREEWAY PROCEED PASS SIZANI SCHOOL, PASS SHELL GARAGE, PASS SALT ROCK HOTEL, JOIN DOLPHIN CRESCENT ROAD, JOIN OCEAN DRIVE, JOIN DOLPHIN CRESCENT PROCEED AND TURN RIGHT INTO COMPENSATION BEACH BOULEVARD ROAD PROCEED AND TURN INTO TAXI STOP NEXT TO SPAR (DROP OFF AND PICK UP PASSENGERS), RETURN USING COMPENSATION BEACH ROAD, TURN LEFT TO JOIN HAWKINS ROAD, LEFT INTO BALLITO DRIVE PASS CALTEX GARAGE PROCEED TO A TRAFFIC CIRCLE AND TURN LEFT INTO BALLITO BUSINESS PARK ( DROP OFF AND PICK UP PASSENGERS) RETURN TO STANGER TAXI RANK USING BALLITO DRIVE TURN LEFT TO JOIN N2 PROCEED TURN LEFT TO JOIN SALT ROCK ROAD, TURN RIGHT TO JOIN R102 PASS UMHLALI POLICE STATION, PASS STANGER POLICE STATION JOIN ALBERT LUTHULI STREET, TURN RIGHT INTO BALCOMB STREET AND TURN LEFT INTO STANGER TAXI RANK ( DROP OFF AND PICK UP PASSENGERS).
12.6	FROM STANGER TAXI RANK TURN LEFT INTO BELCOMB STREET TURN LEFT TO GLEDOW MILL TURN RIGHT INTO KING SHAKA STREET TURN LEFT INTO R74 PASS STANGER KEARSENEY, DROP OFF PASSENGERS PASS KWANYONGO SPAZA SHOP AT MADUNDUBE AND DROP OF PASSENGERS TURN LEFT TO GLENDALE ROAD PASSING NYASENI STORE TO EMKHAMBINI STOP AT MADUNDUBE, DROP OFF AND PICK UP AT RETURN TO STANGER TAXI RANK ON THE SAME ROUTE.
12.7	.STANGER TO BALLITO BAY.  FROM STANGER TAXI RANK AT THE CORNER OF CATO AND BALCOMB STREET, TURN LEFT INTO BALCOMB STREET, TURN RIGHT INTO GLEDOWMILL ROAD, TURN RIGHT INTO R102 PASS NTSHAWINI, MELLVILLE, GROUTVILLE START PICKING UP AND DROPPING OFF AT ETETE PROCEED TO SHAKASKRAAL RAILWAY STATION ( PICK AND DROP) PROCEED AND TURN LEFT INTO SALT ROCK ROAD CROSS N2 FREEWAY PROCEED PASS SIZANI SCHOOL, PASS SHELL GARAGE, PASS SALT ROCK HOTEL, JOIN DOLPHIN CRESCENT ROAD, JOIN OCEAN DRIVE, JOIN DOLPHIN CRESCENT PROCEED AND TURN RIGHT INTO COMPENSATION BEACH BOULEVARD ROAD PROCEED AND TURN INTO TAXI STOP NEXT TO SPAR (DROP OFF AND PICK UP PASSENGERS), RETURN USING COMPENSATION BEACH ROAD, TURN LEFT TO JOIN HAWKINS ROAD, LEFT INTO BALLITO DRIVE PASS CALTEX GARAGE PROCEED TO A TRAFFIC CIRCLE AND TURN LEFT INTO BALLITO BUSINESS PARK ( DROP OFF AND PICK UP PASSENGERS) RETURN TO STANGER TAXI RANK USING BALLITO DRIVE TURN LEFT TO JOIN N2 PROCEED TURN LEFT TO JOIN SALT ROCK ROAD, TURN RIGHT TO JOIN R102 PASS UMHLALI POLICE STATION, PASS STANGER POLICE STATION JOIN ALBERT LUTHULI STREET, TURN RIGHT INTO BALCOMB STREET AND TURN LEFT INTO STANGER TAXI RANK ( DROP OFF AND PICK UP PASSENGERS).
12.8	FROM STANGER TAXI RANK TURN LEFT INTO BALCOMB STREET, RIGHT INTO GLEDOW MILL ROAD TURN LEFT INTO R102 TURN RIGHT INTO R74 PROCEED TO BLYTHEDALE BEACH TO DROP OFF AND PICK UP PASSENGERS AND RETURN TO STANGER TAXI RANK ON THE SAMEROUTE.
12.9	FROM STANGER TAXI RANK, TURN RIGHT INTO GLEDOW MILL ROAD, TURN RIGHT INTO R102 PROCEED ALONG R102,, TURN LEFT AND PASS GROUTVILLE CLINIC PASS ALDENVILLE PRIMARY SCHOOL PASS THE CHARLOTEDEALE RAILWAY STATION, TURN LEFT TO CHARLOTEDEALE INFORMAL SETTLEMENT, PICK UP AND DROP PASSENGERS AND RETURN TO STANGER TAXI RANK ON THE SAME ROUTE.
12.10	FROM STANGER TAXI RANK RIGHT TO BALCOMB STREET LEFT TO CHIEF ALBERT STREET PROCEED PASSING STANGER POLICE STATION, TURN RIGHT TO R102 PASSING CRANBROOK ROAD PROCEED ALONG CRANBROOK ROAD AND PASS ZILUNGISELE PRIOMARY SCHOOL AND MGIGIMBE PRIMARY SCHOOL BOTH ON THE LEFT AND AT CRANBROOK PICK AND DROP PASSENGERS AND RETURN TO STANGER TAXI RANK ON THE SAME ROUTE.
12.11	FROM STANGER TAXI RANK RIGHT INTO BALCOMB STREET LEFT INTO GLEDOMILL ROAD, TURN RIGHT INTO KING SHAKA ROAD PROCEED ALONG DOESBURGH ROAD, TURN LEFT TO P10 PASS SHAKAMBULA PASS EMPUMELELO CLINIC LEFT INTO DORINGKOP DROP AND PICK UP PASSENGERS AND RETURN ON TO STANGER TAXI RANK ON THE SAME ROUTE.
12.12	FROM STANGER TAXI RANK, RIGHT BALCOMBE STREET, TURN LEFT TO CHIEF ALBERT LUTHULI STREET PROCEED PASSING STANGER POLICE STATION, TURN RIGHT TO R102 PROCEED ALONG R102, TURN RIGHT ON COMPENSATION ROAD PROCEED TO DRIEFONTEIN TAXI RANK DROP AND PICK UP PASSENGERS AND RETURN TO STANGER TAXI RANK ON THE SAME ROUTE.



## transport

Department:  
Transport  
Province of KwaZulu-Natal

## GAZETTE

LGKZNG05-2017-  
MAY

REGION: ALL

12.13	FROM STANGER TAXI RANK TURN LEFT TO BALCOMB STREET TURN RIGHT TO GLEDOW MILL TURN LEFT TO R102 NORTH, PROCEED STRAIGHT UNTIL TURN LEFT TO R34 TURN RIGHT TO UNNAMED ROAD AFTER MAXWELL TURN RIGHT TO COMMERCIAL ROAD AND TURN RIGHT INTO EMPANGENI B RANK. DROP OFF AND PICK UP PASSENGERS AND RETURN TO STANGER TAXI RANK ON THE SAME ROUTE.
12.14	FROM STANGER TAXI RANK TURN LEFT TO BALCOMB TURN, RIGHT TO GLEDOW MILL ROAD, LEFT TO R102 TURN RIGHT TO JOIN R74 PROCEED STRAIGHT UNTIL YOU JOIN N2 SOUTH FREEWAY PROCEED AND TURN TO THE FIRST LEFT TURN OFF, TURN RIGHT TO D226 AND CROSS OVER N2 FREEWAY, TURN TO THE FIRST RIGHT PALM LAND PASSING B&B TO ETHEMBENI TWO DROP OFF AND PICK UP PASSENGERS AND RETURN TO STANGER TAXI RANK ON THE SAME ROUTE
12.15	FROM STANGER TAXI RANK TURN LEFT TO BALCOMB STREET TURN RIGHT INTO GLEDOW MILL ROAD CROSS R102 THEN PROCEED ALONG GLEDOW MILL ROAD PASSING GLEDOW SUGAR MILL DROP OFF PASSENGERS TO GLEDOW MINI MARKET AND DROP OFF AND PICK UP PASSENGERS PROCEED TO GLEDOW MILL MINI MARKET AND DROP OFF AND PICK UP PASSENGERS AND RETURN TO STANGER TAXI RANK IN THE SAME ROUTE.
12.16	FROM STANGER TAXI RANK TURN LEFT INTO BELCOMB STREET TURN LEFT INTO GLEDOW MILL ROUTE, RIGHT INTO KING SHAKA STREET LEFT INTO R74, PROCEED AND TURN LEFT INTO DURBAN STREET INTO GREYTOWN TAXI RANK DROP OFF AND PICK UP PASSENGERS RETURN TO STANGER TAXI RANK ON THE SAME ROUTE.
12.17	FROM STANGER TAXI RANK TURN INTO BALCOMB STREET TURN LEFT INTO CHIEF ALBERT STREET PASSING STANGER POLICE STATION TURN RIGHT TO JOIN R102 PASSING NONHLEVU HIGH SCHOOL AT GROUTVILLE DROP OFF AND PICK UP PASSENGER AND TURN RIGHT TO D393 AT GROUTVILLE DROP OFF AND PICK UP PASSENGERS AND RETURN TO STANGER TAXI RANK ON THE SAME ROUTE.
12.18	FROM STANGER TAXI RANK TURN RIGHT TO BALCOMB STREET AND LEFT TO ALBERT LUTHULI STREET JOIN R102 PROCEED AND TURN RIGHT TO NOKUKHANYA LUTHULI STREET PASS LUTHULI MUSEUM, TURN LEFT AT THE T JUNCTION PASS THE GRAVE YARD AT MELANDA TO DROP OFF AND PICK UP PASSENGERS AND RETURN TO STANGER TAXI RANK ON THE SAME ROUTE.
12.19	FROM STANGER TAXI RANK RIGHT INTO BALCOMB STREET LEFT INTO GLEDOW MILL ROAD, TURN RIGHT INTO KING SHAKA PROCEED INTO DOESBURG ROAD, LEFT INTO LINDELANI ROAD DROP OFF AND PICK UP PASSENGERS AND RETURN TO STANGER TAXI RANK ON THE SAME ROUTE.
12.20	FROM STANGER TAXI RANK LEFT ONTO BALCOMB STREET TURN RIGHT INTO GLEDOW MILL ROAD LEFT INTO R102 RIGHT INTO R74 PROCEED TO JOIN N2 NORTH FREEWAY PASS MTHUNZINI TOLL PLAZA, PROCEED UNTIL TURN RIGHT TO JOIN TO JOIN R618 TURN LEFT TO INYATHI ROAD AND TURN RIGHT INTO MTUBATUBA TAXI RANK, DROP OFF AND PICK UP RETURN TO STANGER TAXI RANK ON THE SAME ROUTE.
12.21	FROM STANGER TAXI RANK LEFT BALCOMB STREET, TURN RIGHT TO GLEDOW MILL ROAD TURN RIGHT TO R102 TURN RIGHT INTO NEW GEELERLAND AND DROP OFF AND PICK UP PASSENGERS AND RETURN TO STANGER TAXI RANK ON THE SAME ROUTE.
12.22	FROM STANGER TAXI RANK TURN INTO BALCOMB STREET TURN LEFT INTO CHIEF ALBERT STREET PASSING STANGER POLICE STATION TURN INTO R102 TURN RIGHT INTO CEMETERY ROAD PROCEED TO NKOBO TOWNSHIP DROP OFF AND PICK UP PASSENGER AND RETURN TO STANGER TAXI RANK ON THE SAME ROUTE.
12.23	FROM STANGER TAXI RANK TURN RIGHT TO BALCOMB STREET TURN LEFT INTO CHIEF ALBERT STREET PROCEED STANGER PASSING POLICE STATION JOIN R102 TURN RIGHT AT GLEDOW CROSSING AND TURN RIGHT INTO NTSHAWINI AREA THEN LEFT AT MAGANGA COTTAGE TO DROP OFF AND PICK UP PASSENGERS AND RETURN TO STANGER TAXI RANK ON THE SAME ROUTE.
12.24	FROM STANGER TAXI RANK TURN INTO BALCOMB STREET TURN RIGHT GLEDOW MILL ROAD, TURN LEFT INTO R102, TURN LEFT TO DARNALL ROAD, TURN LEFT AND PROCEED NYATHIKAZI PROCEED TO NYATHIKAZI DROP OFF AND PICK UP PASSENGER AND RETURN TO STANGER TAXI RANK ON THE SAME ROUTE
12.25	FROM STANGER TAXI RANK LEFT TO BALCOMB STREET TURN LEFT TO GLEDOW MILL ROAD, TURN RIGHT TO KING SHAKA ROAD PROCEED ALONG DOESBURG ROAD TURN LEFT TO SANSOSI PICK UP AND DROP OFF PASSENGERS AND RETURN TO STANGER TAXI RANK ON THE SAME ROUTE.
12.26	FROM STANGER TAXI RANK TURN INTO BALCOMB STREET TURN LEFT INTO CHIEF ALBERT STREET PASSING STANGER POLICE STATION TURN INTO R102 INTO SHAKASKRAAL CBD TURN RIGHT INTO SCHOOL ROAD PROCEED TO NKOBO TOWNSHIP DROP OFF AND PICK UP PASSENGER AND RETURN TO STANGER TAXI RANK ON THE SAME ROUTE.



## transport

Department:  
Transport  
Province of KwaZulu-Natal

## GAZETTE

LGKZNG05-2017-  
MAY

REGION: ALL

12.27	FROM STANGER TAXI RANK TURN LEFT TO BALCOMB STREET TURN LEFT INTO GLEDOW MILL ROAD TURN RIGHT INTO KING SHAKA, TURN LEFT INTO MAHATMA GANDI ROAD TURN RIGHT INTO CATO STREET ALONG SHAKAVILLE, DROP OFF PASSENGER AND PICK UP TURN LEFT TO BAUHINIA RIGHT INTO SHAKAVILLE STREET LEFT TO SCHOOL STREET LEFT TO MDIMA RIGHT TO MAFAVUKE, RIGHT TO NOBAMBA RIGHT TO MFECANE AND DROP OFF AND PICK UP PASSENGERS AND RETURN TO STANGER TAXI RANK ON THE SAME ROUTE.
12.28	FROM STANGER TAXI RANK TURN LEFT TO BALCOMB STREET TURN RIGHT TO GLEDOW MILL ROAD PROCEED AND TURN RIGHT TO JOIN R102 ALONG R102 TURN LEFT SALT ROCK ROAD AND CROSSOVER N2 FREEWAY INTO SHEFIELD BEACH ROAD PROCEED SHEFIELD BEACH ROAD DROP OFF PASSENGERS PASSING CBD TO BP GARAGE TO SHEFIELD BEACH ROAD DROP OFF AND PICK UP PASSENGERS AND RETURN TO STANGER TAXI RANK ON THE SAME ROUTE.
12.29	FROM STANGER TAXI RANK TURN INTO BALCOMB STREET TURN LEFT INTO CHIEF ALBERT STREET PASSING STANGER POLICE STATION TURN INTO R102 TURN RIGHT TO ZIHLABATHINI PASSING LLOYD SCHOOL TURN LEFT PROCEED TO SHOMBELA TOWNSHIP DROP OFF AND PICK UP PASSENGER AND RETURN TO STANGER TAXI RANK ON THE SAME ROUTE.
12.30	FROM STANGER TAXI RANK TURN LEFT INTO BALCOMB STREET TURN RIGHT INTO GLEDOW MILL ROAD, TURN LEFT INTO R102 PROCEED, TURN LEFT BDWOOD ROAD PASS BP GARAGE PROCEED HLOMENDLINI TOWNSHIP DROP OF AND PICK UP PASSENGERS AND RETURN TO STANGER TAXI RANK ON THE SAME ROUTE.
12.31	FROM STANGER TAXI RANK TURN INTO BALCOMB STREET TURN LEFT INTO CHIEF ALBERT LUTHULI PROCEED PASSING STANGER POLICE STATION TURN RIGHT R102 PROCEED TUR4 RIGHT TETE TOWNSHIP DROP OFF AND PICK UP PASSENGER AND RETURN TO STANGER TAXI RANK ON THE SAME ROUTE.
12.32	FROM STANGER TAXI RANK TURN LEFT TO BALCOMB STREET TURN RIGHT TO R102, TURN LEFT BEFORE PASSING GROUTVILLE HIGH SCHOOL THEN INTO D226 AT THEM BENI ONE (MJOSTY STOP) TO DROP OFF AND PICK UP PASSENGERS AND RETURN TO STANGER TAXI RANK ON THE SAME ROUTE.
12.33	FROM STANGER TAXI RANK LEFT INTO BALCOMB STREET TURN LEFT INTO CHIEF ALBERT LUTHULI STREET PROCEED PASSING STANGER POLICE STATION TURN RIGHT TO JOIN R102 TURN LEFT TINLEY MANOR ROAD PASS UNDERNEATH THE BRIDGE PROCEED STRAIGHT TO TINLEY MANOR PICK UP AND DROP OFF AND PICK UP PASSENGERS AND RETURN TO STANGER TAXI RANK ON THE SAME ROUTE.



## transport

Department:  
Transport  
Province of KwaZulu-Natal

## GAZETTE

LGKZNG05-2017-  
MAY

REGION: ALL

1) <b>Application Number:</b> APP0082744	2) <b>Gazette Number:</b> LGKZNG05-2017-MAY
3) <b>Applicant:</b> BI GUMEDE <b>ID NO.</b> 7703245297082 <b>Association:</b> STANGER TAXI OWNERS ASSOCIATION	4) <b>Applicant Address:</b> P O BOX 4555 KWADUKUZA 4450
5) <b>Existing Licence Holder:</b> NOT APPLICABLE <b>ID NO.</b> NOT APPLICABLE	6) <b>Existing Licence Holder Address:</b> NOT APPLICABLE
7) <b>Type of application:</b> NEW OPERATING LICENCE	8) <b>Operating Licence Number:</b> NOTAVAILABLE
9) <b>Vehicle Type:</b> MINIBUS	10) 1 X 15 (SEATED) + 0 (STANDING)
11) <b>Region:</b> ILEMBE	
12.1	STANGER TO DARNAL.  FROM STANGER TAXI RANK AT THE CORNER OF CATO STREET AND BALCOMB STREET, TURN LEFT INTO BALCOMB STREET, TURN RIGHT INTO GLEDOWMILL ROAD, TURN LEFT INTO R102 TURN LEFT INTO D 159 CROSS RAILWAY BRIDGE (PICK AND DROP PASSENGERS) PROCEED AND TURN RIGHT, CROSS A BRIDGE TOWARDS HULLET SUGARMILL DROP OFF AND PICK UP PASSENGERS AT THE CORNER OF NALLAH AND SAMARDEE ROAD IN DARNAL.
12.2	.STANGER TO MANDEN.  IFROM STANGER TAXI RANK AT THE CORNER OF CATO AND BALCOMB STREET, TURN LEFT INTO BALCOMB STREET, TURN RIGHT INTO GLEDOWMILL ROAD, TURN LEFT TO JOIN R102 PROCEED PASSING NEWGEUDELAND, DARNAL, ZINKWAZI, FORT PEARSON TUGELA, TURN LEFT TO JOIN D 258 PROCEED AND TURN RIGHT INTO P459 PROCEED AND TURN LEFT AT THE SET OF ROBOTS, PROCEED AND TURN LEFT INTO MANDENI TAXI RANK, DROP OFF PASSENGERS AND PICK UP PASSENGERS TO STANGER TAXI RANK USING THE SAME ROUTE.
12.3	.STANGER TO PIETERMARITZBURG.  FROM STANGER TAXI RANK RIGHT AT THE CORNER OF CATO AND BALCOMB STREET, TURN RIGHT INTO BALCOMB STREET, TURN LEFT INTO CATO STREET, TURN RIGHT INTO MAHTMA GHANDI STREET WHICH BECOMES ALBERT LUTHULI STREET, JOIN R74 , PASS MAPHUMULO, PASS KRANSKOP AND PROCEED WITH R74 PROCEED AND TURN LEFT INTO R33 PROCEED PASSING SEVEN OAK, PASS NEW HANOVER PROCEED WITH R33 AND TURN LEFT TO BHAMBATHA ROAD WHICH BECOMES DR CHOTA MOTALA ROAD BECOMING CHURCH STREET TURN LEFT TO PIETERMARITZBURG TAXI RANK (DROP OFF AND PICK UP PASSENGERS TO STANGER TAXI RANK USING THE SAME ROUTE ).
12.4	STANGER TO MANGUZI FROM STANGER TAXI RANK AT THE CORNER OF CATO STREET AND BALCOMB STREET, TURN LEFT INTO BALCOMB STREET , TURN RIGHT INTO GLEDOWMILL ROAD, TURN LEFT INTO R102 PASSING MANDINI ,GINGINDLOVU AND TURN LEFT INTO R66, TURN RIGHT INTO R102 TO MTHUNZINI, PASS MTUNZINI , PASS EMPANGENI USING R102 JOIN N2 TO MTUBATUBA PASS HLUHLUWE, PASS MKHUZE, TURN RIGHT INTO P522/1 PASS JOZINI PROCEED AND TURN RIGHT INTO P55/2 PROCEED TO OPHONDWENI AND DROP OFF PASSENGERS PROCEED AND JOIN R22, PROCEED UNTIL MANGUZI THEN TURN RIGHT INTO MANGUZI TAXI RANK( DROP OFF AND PICK UP PASSENGERS AND BACK TO STANGER TAXI RANK )
12.5	STANGER TO BALLITO BAY FROM STANGER TAXI RANK AT THE CORNER OF CATO AND BALCOMB STREET, TURN LEFT INTO BALCOMB STREET , TURN RIGHT INTO GLEDOWMILL ROAD, TURN RIGHT INTO R102 PASS NTSHAWINI, MELLVILLE, GROUTVILLE START PICKING UP AND DROPPING OFF AT ETETE PROCEED TO SHAKASKRAAL RAILWAY STATION ( PICK AND DROP ) PROCEED AND TURN LEFT INTO SALT ROCK ROAD CROSS N2 FREEWAY PROCEED PASS SIZANI SCHOOL, PASS SHELL GARAGE, PASS SALT ROCK HOTEL ,JOIN DOLPHIN CRESCENT ROAD ,JOIN OCEAN DRIVE, JOIN DOLPHIN CRESCENT PROCEED AND TURN RIGHT INTO COMPENSATION BEACH BOULEVARD ROAD PROCEED AND TURN INTO TAXI STOP NEXT TO SPAR (DROP OFF AND PICK UP PASSENGERS), RETURN USING COMPENSATION BEACH ROAD , TURN LEFT TO JOIN HAWKINS ROAD, LEFT INTO BALLITO DRIVE PASS CALTEX GARAGE PROCEED TO A TRAFFIC CIRCLE AND TURN LEFT INTO BALLITO BUSINESS PARK ( DROP OFF AND PICK UP PASSENGERS) RETURN TO STANGER TAXI RANK USING BALLITO DRIVE TURN LEFT TO JOIN N2 PROCEED TURN LEFT TO JOIN SALT ROCK ROAD, TURN RIGHT TO JOIN R102 PASS UMHLALI POLICE STATION, PASS STANGER POLICE STATION JOIN ALBERT LUTHULI STREET , TURN RIGHT INTO BALCOMB STREET AND TURN LEFT INTO STANGER TAXI RANK ( DROP OFF AND PICK UP PASSENGERS).





## transport

Department:  
Transport  
Province of KwaZulu-Natal

## GAZETTE

LGKZNG05-2017-  
MAY

REGION: ALL

12.6	FROM STANGER TAXI RANK TURN LEFT INTO BELCOMB STREET TURN LEFT TO GLEDOW MILL TURN RIGHT INTO KING SHAKA STREET TURN LEFT INTO R74 PASS STANGER KEARSENEY, DROP OFF PASSENGERS PASS KWANYONGO SPAZA SHOP AT MADUNDUBE AND DROP OF PASSENGERS TURN LEFT TO GLENDALE ROAD PASSING NYASENI STORE TO EMKHAMBINI STOP AT MADUNDUBE, DROP OFF AND PICK UP AT RETURN TO STANGER TAXI RANK ON THE SAME ROUTE.
12.7	.STANGER TO BALLITO BAY.  FROM STANGER TAXI RANK AT THE CORNER OF CATO AND BALCOMB STREET, TURN LEFT INTO BALCOMB STREET, TURN RIGHT INTO GLEDOWMILL ROAD, TURN RIGHT INTO R102 PASS NTSHAWINI, MELLVILLE, GROUTVILLE START PICKING UP AND DROPPING OFF AT ETETE PROCEED TO SHAKASKRAAL RAILWAY STATION ( PICK AND DROP) PROCEED AND TURN LEFT INTO SALT ROCK ROAD CROSS N2 FREEWAY PROCEED PASS SIZANI SCHOOL, PASS SHELL GARAGE, PASS SALT ROCK HOTEL, JOIN DOLPHIN CRESCENT ROAD, JOIN OCEAN DRIVE, JOIN DOLPHIN CRESCENT PROCEED AND TURN RIGHT INTO COMPENSATION BEACH BOULEVARD ROAD PROCEED AND TURN INTO TAXI STOP NEXT TO SPAR (DROP OFF AND PICK UP PASSENGERS), RETURN USING COMPENSATION BEACH ROAD, TURN LEFT TO JOIN HAWKINS ROAD, LEFT INTO BALLITO DRIVE PASS CALTEX GARAGE PROCEED TO A TRAFFIC CIRCLE AND TURN LEFT INTO BALLITO BUSINESS PARK ( DROP OFF AND PICK UP PASSENGERS) RETURN TO STANGER TAXI RANK USING BALLITO DRIVE TURN LEFT TO JOIN N2 PROCEED TURN LEFT TO JOIN SALT ROCK ROAD, TURN RIGHT TO JOIN R102 PASS UMHALI POLICE STATION, PASS STANGER POLICE STATION JOIN ALBERT LUTHULI STREET, TURN RIGHT INTO BALCOMB STREET AND TURN LEFT INTO STANGER TAXI RANK ( DROP OFF AND PICK UP PASSENGERS).
12.8	FROM STANGER TAXI RANK TURN LEFT INTO BALCOMB STREET, RIGHT INTO GLEDOW MILL ROAD TURN LEFT INTO R102 TURN RIGHT INTO R74 PROCEED TO BLYTHEDALE BEACH TO DROP OFF AND PICK UP PASSENGERS AND RETURN TO STANGER TAXI RANK ON THE SAMEROUTE.
12.9	FROM STANGER TAXI RANK, TURN RIGHT INTO GLEDOW MILL ROAD, TURN RIGHT INTO R102 PROCEED ALONG R102,, TURN LEFT AND PASS GROUTVILLE CLINIC PASS ALDENVILLE PRIMARY SCHOOL PASS THE CHARLOTE DALE RAILWAY STATION, TURN LEFT TO CHARLOTE DALE INFORMAL SETTLEMENT, PICK UP AND DROP PASSENGERS AND RETURN TO STANGER TAXI RANK ON THE SAME ROUTE.
12.10	FROM STANGER TAXI RANK RIGHT TO BALCOMB STREET LEFT TO CHIEF ALBERT STREET PROCEED PASSING STANGER POLICE STATION, TURN RIGHT TO R102 PASSING CRANBROOK ROAD PROCEED ALONG CRANBROOK ROAD AND PASS ZILUNGISELE PRIOMARY SCHOOL AND MGIGIMBE PRIMARY SCHOOL BOTH ON THE LEFT AND AT CRANBROOK PICK AND DROP PASSENGERS AND RETURN TO STANGER TAXI RANK ON THE SAME ROUTE.
12.11	FROM STANGER TAXI RANK RIGHT INTO BALCOMB STREET LEFT INTO GLEDOMILL ROAD, TURN RIGHT INTO KING SHAKA ROAD PROCEED ALONG DOESBURGH ROAD, TURN LEFT TO P10 PASS SHAKAMBULA PASS EMPUMELELO CLINIC LEFT INTO DORINGKOP DROP AND PICK UP PASSENGERS AND RETURN ON TO STANGER TAXI RANK ON THE SAME ROUTE.
12.12	FROM STANGER TAXI RANK, RIGHT BALCOMBE STREET, TURN LEFT TO CHIEF ALBERT LUTHULI STREET PROCEED PASSING STANGER POLICE STATION, TURN RIGHT TO R102 PROCEED ALONG R102, TURN RIGHT ON COMPENSATION ROAD PROCEED TO DRIEFONTEIN TAXI RANK DROP AND PICK UP PASSENGERS AND RETURN TO STANGER TAXI RANK ON THE SAME ROUTE.
12.13	FROM STANGER TAXI RANK TURN LEFT TO BALCOMB STREET TURN RIGHT TO GLEDOW MILL TURN LEFT TO R102 NORTH, PROCEED STRAIGHT UNTIL TURN LEFT TO R34 TURN RIGHT TO UNNAMED ROAD AFTER MAXWELL TURN RIGHT TO COMMERCIAL ROAD AND TURN RIGHT INTO EMPANGENI B RANK. DROP OF AND PICK UP PASSENGERS AND RETURN TO STANGER TAXI RANK ON THE SAME ROUTE.
12.14	FROM STANGER TAXI RANK TURN LEFT TO BALCOMB TURN, RIGHT TO GLEDOW MILL ROAD, LEFT TO R102 TURN RIGHT TO JOIN R74 PROCEED STRAIGHT UNTIL YOU JOIN N2 SOUTH FREEWAY PROCEED AND TURN TO THE FIRST LEFT TURN OFF, TURN RIGHT TO D226 AND CROSS OVER N2 FREEWAY, TURN TO THE FIRST RIGHT PALM LAND PASSING B&B TO ETHEMBENI TWO DROP OFF AND PICK UP PASSENGERS AND RETURN TO STANGER TAXI RANK ON THE SAME ROUTE
12.15	FROM STANGER TAXI RANK TURN LEFT TO BALCOMB STREET TURN RIGHT INTO GLEDOW MILL ROAD CROSS R102 THEN PROCEED ALONG GLEDOW MILL ROAD PASSING GLEDOW SUGAR MILL DROP OFF PASSENGERS TO GLEDOW MINI MARKET AND DROP OFF AND PICK UP PASSENGERS PROCEED TO GLEDOW MILL MINI MARKET AND DROP OFF AND PICK UP PASSENGERS AND RETURN TO STANGER TAXI RANK IN THE SAME ROUTE.



## transport

Department:  
Transport  
Province of KwaZulu-Natal

## GAZETTE

LGKZNG05-2017-  
MAY

REGION: ALL

12.16	FROM STANGER TAXI RANK TURN LEFT INTO BELCOMB STREET TURN LEFT INTO GLEDOW MILL ROUTE, RIGHT INTO KING SHAKA STREET LEFT INTO R74, PROCEED AND TURN LEFT INTO DURBAN STREET INTO GREYTOWN TAXI RANK DROP OFF AND PICK UP PASSENGERS RETURN TO STANGER TAXI RANK ON THE SAME ROUTE.
12.17	FROM STANGER TAXI RANK TURN INTO BALCOMB STREET TURN LEFT INTO CHIEF ALBERT STREET PASSING STANGER POLICE STATION TURN RIGHT TO JOIN R102 PASSING NONHLEVU HIGH SCHOOL AT GROUTVILLE DROP OFF AND PICK UP PASSENGER AND TURN RIGHT TO D393 AT GROUTVILLE DROP OFF AND PICK UP PASSENGERS AND RETURN TO STANGER TAXI RANK ON THE SAME ROUTE.
12.18	FROM STANGER TAXI RANK TURN RIGHT TO BALCOMB STREET AND LEFT TO ALBERT LUTHULI STREET JOIN R102 PROCEED AND TURN RIGHT TO NOKUKHANYA LUTHULI STREET PASS LUTHULI MUSEUM, TURN LEFT AT THE T JUNCTION PASS THE GRAVE YARD AT MELANDA TO DROP OFF AND PICK UP PASSENGERS AND RETURN TO STANGER TAXI RANK ON THE SAME ROUTE.
12.19	FROM STANGER TAXI RANK RIGHT INTO BALCOMB STREET LEFT INTO GLEDOW MILL ROAD, TURN RIGHT INTO KING SHAKA PROCEED INTO DOESBURG ROAD, LEFT INTO LINDELANI ROAD DROP OFF AND PICK UP PASSENGERS AND RETURN TO STANGER TAXI RANK ON THE SAME ROUTE.
12.20	FROM STANGER TAXI RANK LEFT ONTO BALCOMB STREET TURN RIGHT INTO GLEDOW MILL ROAD LEFT INTO R102 RIGHT INTO R74 PROCEED TO JOIN N2 NORTH FREEWAY PASS MTHUNZINI TOLL PLAZA, PROCEED UNTIL TURN RIGHT TO JOIN TO JOIN R618 TURN LEFT TO INYATHI ROAD AND TURN RIGHT INTO MTUBATUBA TAXI RANK, DROP OFF AND PICK UP RETURN TO STANGER TAXI RANK ON THE SAME ROUTE.
12.21	FROM STANGER TAXI RANK LEFT BALCOMB STREET, TURN RIGHT TO GLEDOW MILL ROAD TURN RIGHT TO R102 TURN RIGHT INTO NEW GEELERLAND AND DROP OFF AND PICK UP PASSENGERS AND RETURN TO STANGER TAXI RANK ON THE SAME ROUTE.
12.22	FROM STANGER TAXI RANK TURN INTO BALCOMB STREET TURN LEFT INTO CHIEF ALBERT STREET PASSING STANGER POLICE STATION TURN INTO R102 TURN RIGHT INTO CEMETERY ROAD PROCEED TO NKOBO TOWNSHIP DROP OFF AND PICK UP PASSENGER AND RETURN TO STANGER TAXI RANK ON THE SAME ROUTE.
12.23	FROM STANGER TAXI RANK TURN RIGHT TO BALCOMB STREET TURN LEFT INTO CHIEF ALBERT STREET PROCEED STANGER PASSING POLICE STATION JOIN R102 TURN RIGHT AT GLEDOW CROSSING AND TURN RIGHT INTO NTSHAWINI AREA THEN LEFT AT MAGANGA COTTAGE TO DROP OFF AND PICK UP PASSENGERS AND RETURN TO STANGER TAXI RANK ON THE SAME ROUTE.
12.24	FROM STANGER TAXI RANK TURN INTO BALCOMB STREET TURN RIGHT GLEDOW MILL ROAD, TURN LEFT INTO R102, TURN LEFT TO DARNALL ROAD, TURN LEFT AND PROCEED NYATHIKAZI PROCEED TO NYATHIKAZI DROP OFF AND PICK UP PASSENGER AND RETURN TO STANGER TAXI RANK ON THE SAME ROUTE
12.25	FROM STANGER TAXI RANK LEFT TO BALCOMB STREET TURN LEFT TO GLEDOW MILL ROAD, TURN RIGHT TO KING SHAKA ROAD PROCEED ALONG DOESBURG ROAD TURN LEFT TO SANSOSI PICK UP AND DROP OFF PASSENGERS AND RETURN TO STANGER TAXI RANK ON THE SAME ROUTE.
12.26	FROM STANGER TAXI RANK TURN INTO BALCOMB STREET TURN LEFT INTO CHIEF ALBERT STREET PASSING STANGER POLICE STATION TURN INTO R102 INTO SHAKASKRAAL CBD TURN RIGHT INTO SCHOOL ROAD PROCEED TO NKOBO TOWNSHIP DROP OFF AND PICK UP PASSENGER AND RETURN TO STANGER TAXI RANK ON THE SAME ROUTE.
12.27	FROM STANGER TAXI RANK TURN LEFT TO BALCOMB STREET TURN LEFT INTO GLEDOW MILL ROAD TURN RIGHT INTO KING SHAKA, TURN LEFT INTO MAHATMA GANDI ROAD TURN RIGHT INTO CATO STREET ALONG SHAKAVILLE, DROP OFF PASSENGER AND PICK UP TURN LEFT TO BAUHINIA RIGHT INTO SHAKAVILLE STREET LEFT TO SCHOOL STREET LEFT TO MDIMA RIGHT TO MAFAVUKE, RIGHT TO NOBAMBA RIGHT TO MFECANE AND DROP OFF AND PICK UP PASSENGERS AND RETURN TO STANGER TAXI RANK ON THE SAME ROUTE.
12.28	FROM STANGER TAXI RANK TURN LEFT TO BALCOMB STREET TURN RIGHT TO GLEDOW MILL ROAD PROCEED AND TURN RIGHT TO JOIN R102 ALONG R102 TURN LEFT SALT ROCK ROAD AND CROSSOVER N2 FREEWAY INTO SHEFIELD BEACH ROAD PROCEED SHEFIELD BEACH ROAD DROP OFF PASSENGERS PASSING CBD TO BP GARAGE TO SHEFIELD BEACH DROP OFF AND PICK UP PASSENGERS AND RETURN TO STANGER TAXI RANK ON THE SAME ROUTE.
12.29	FROM STANGER TAXI RANK TURN INTO BALCOMB STREET TURN LEFT INTO CHIEF ALBERT STREET PASSING STANGER POLICE STATION TURN INTO R102 TURN RIGHT TO ZIHLABATHINI PASSING LLOYD SCHOOL TURN LEFT PROCEED TO SHOMBELA TOWNSHIP DROP OFF AND PICK UP PASSENGER AND RETURN TO STANGER TAXI RANK ON THE SAME ROUTE.



## transport

Department:  
Transport  
Province of KwaZulu-Natal

## GAZETTE

LGKZNG05-2017-  
MAY

REGION: ALL

12.30	FROM STANGER TAXI RANK TURN LEFT INTO BALCOMB STREET TURN RIGHT INTO GLEDOW MILL ROAD, TURN LEFT INTO R102 PROCEED, TURN LEFT BDWOOD ROAD PASS BP GARAGE PROCEED HLOMENDLINI TOWNSHIP DROP OFF AND PICK UP PASSENGERS AND RETURN TO STANGER TAXI RANK ON THE SAME ROUTE.
12.31	FROM STANGER TAXI RANK TURN INTO BALCOMB STREET TURN LEFT INTO CHIEF ALBERT LUTHULI PROCEED PASSING STANGER POLICE STATION TURN RIGHT R102 PROCEED TUR4 RIGHT TETE TOWNSHIP DROP OFF AND PICK UP PASSENGER AND RETURN TO STANGER TAXI RANK ON THE SAME ROUTE.
12.32	FROM STANGER TAXI RANK TURN LEFT TO BALCOMB STREET TURN RIGHT TO R102, TURN LEFT BEFORE PASSING GROUTVILLE HIGH SCHOOL THEN INTO D226 AT THEMBENI ONE (MJOSTY STOP) TO DROP OFF AND PICK UP PASSENGERS AND RETURN TO STANGER TAXI RANK ON THE SAME ROUTE.
12.33	FROM STANGER TAXI RANK LEFT INTO BALCOMB STREET TURN LEFT INTO CHIEF ALBERT LUTHULI STREET PROCEED PASSING STANGER POLICE STATION TURN RIGHT TO JOIN R102 TURN LEFT TINLEY MANOR ROAD PASS UNDERNEATH THE BRIDGE PROCEED STRAIGHT TO TINLEY MANOR PICK UP AND DROP OFF AND PICK UP PASSENGERS AND RETURN TO STANGER TAXI RANK ON THE SAME ROUTE.





## transport

Department:  
Transport  
Province of KwaZulu-Natal

## GAZETTE

LGKZNG05-2017-  
MAY

REGION: ALL

1) <b>Application Number:</b> APP0082745	2) <b>Gazette Number:</b> LGKZNG05-2017-MAY
3) <b>Applicant:</b> BI GUMEDE <b>ID NO.</b> 7703245297082 <b>Association:</b> STANGER TAXI OWNERS ASSOCIATION	4) <b>Applicant Address:</b> P OBOX 4555 KWADUKUZA 4450
5) <b>Existing Licence Holder:</b> NOT APPLICABLE <b>ID NO.</b> NOT APPLICABLE	6) <b>Existing Licence Holder Address:</b> NOT APPLICABLE
7) <b>Type of application:</b> NEW OPERATING LICENCE	8) <b>Operating Licence Number:</b> NOTAVAILABLE
9) <b>Vehicle Type:</b> MINIBUS	10) 1 X 15 (SEATED) + 0 (STANDING)
11) <b>Region:</b> ILEMBE	
12.1	STANGER TO DARNAL.  FROM STANGER TAXI RANK AT THE CORNER OF CATO STREET AND BALCOMB STREET, TURN LEFT INTO BALCOMB STREET, TURN RIGHT INTO GLEDOWMILL ROAD, TURN LEFT INTO R102 TURN LEFT INTO D 159 CROSS RAILWAY BRIDGE (PICK AND DROP PASSENGERS) PROCEED AND TURN RIGHT, CROSS A BRIDGE TOWARDS HULLET SUGARMILL DROP OFF AND PICK UP PASSENGERS AT THE CORNER OF NALLAH AND SAMARDEE ROAD IN DARNAL.
12.2	.STANGER TO MANDEN.  IFROM STANGER TAXI RANK AT THE CORNER OF CATO AND BALCOMB STREET, TURN LEFT INTO BALCOMB STREET, TURN RIGHT INTO GLEDOWMILL ROAD, TURN LEFT TO JOIN R102 PROCEED PASSING NEWGEUDELAND, DARNAL, ZINKWAZI, FORT PEARSON TUGELA, TURN LEFT TO JOIN D 258 PROCEED AND TURN RIGHT INTO P459 PROCEED AND TURN LEFT AT THE SET OF ROBOTS, PROCEED AND TURN LEFT INTO MANDENI TAXI RANK, DROP OFF PASSENGERS AND PICK UP PASSENGERS TO STANGER TAXI RANK USING THE SAME ROUTE.
12.3	.STANGER TO PIETERMARITZBURG.  FROM STANGER TAXI RANK RIGHT AT THE CORNER OF CATO AND BALCOMB STREET, TURN RIGHT INTO BALCOMB STREET, TURN LEFT INTO CATO STREET, TURN RIGHT INTO MAHTMA GHANDI STREET WHICH BECOMES ALBERT LUTHULI STREET, JOIN R74 , PASS MAPHUMULO, PASS KRANSKOP AND PROCEED WITH R74 PROCEED AND TURN LEFT INTO R33 PROCEED PASSING SEVEN OAK, PASS NEW HANOVER PROCEED WITH R33 AND TURN LEFT TO BHAMBATHA ROAD WHICH BECOMES DR CHOTA MOTALA ROAD BECOMING CHURCH STREET TURN LEFT TO PIETERMARITZBURG TAXI RANK (DROP OFF AND PICK UP PASSENGERS TO STANGER TAXI RANK USING THE SAME ROUTE ).
12.4	STANGER TO MANGUZI FROM STANGER TAXI RANK AT THE CORNER OF CATO STREET AND BALCOMB STREET, TURN LEFT INTO BALCOMB STREET , TURN RIGHT INTO GLEDOWMILL ROAD, TURN LEFT INTO R102 PASSING MANDINI ,GINGINDLOVU AND TURN LEFT INTO R66, TURN RIGHT INTO R102 TO MTHUNZINI, PASS MTUNZINI , PASS EMPANGENI USING R102 JOIN N2 TO MTUBATUBA PASS HLUHLUWE, PASS MKHUZE, TURN RIGHT INTO P522/1 PASS JOZINI PROCEED AND TURN RIGHT INTO P55/2 PROCEED TO OPHONDWENI AND DROP OFF PASSENGERS PROCEED AND JOIN R22, PROCEED UNTIL MANGUZI THEN TURN RIGHT INTO MANGUZI TAXI RANK( DROP OFF AND PICK UP PASSENGERS AND BACK TO STANGER TAXI RANK )
12.5	STANGER TO BALLITO BAY FROM STANGER TAXI RANK AT THE CORNER OF CATO AND BALCOMB STREET, TURN LEFT INTO BALCOMB STREET , TURN RIGHT INTO GLEDOWMILL ROAD, TURN RIGHT INTO R102 PASS NTSHAWINI, MELLVILLE, GROUTVILLE START PICKING UP AND DROPPING OFF AT ETETE PROCEED TO SHAKASKRAAL RAILWAY STATION ( PICK AND DROP ) PROCEED AND TURN LEFT INTO SALT ROCK ROAD CROSS N2 FREEWAY PROCEED PASS SIZANI SCHOOL, PASS SHELL GARAGE, PASS SALT ROCK HOTEL ,JOIN DOLPHIN CRESCENT ROAD ,JOIN OCEAN DRIVE, JOIN DOLPHIN CRESCENT PROCEED AND TURN RIGHT INTO COMPENSATION BEACH BOULEVARD ROAD PROCEED AND TURN INTO TAXI STOP NEXT TO SPAR (DROP OFF AND PICK UP PASSENGERS), RETURN USING COMPENSATION BEACH ROAD , TURN LEFT TO JOIN HAWKINS ROAD, LEFT INTO BALLITO DRIVE PASS CALTEX GARAGE PROCEED TO A TRAFFIC CIRCLE AND TURN LEFT INTO BALLITO BUSINESS PARK ( DROP OFF AND PICK UP PASSENGERS) RETURN TO STANGER TAXI RANK USING BALLITO DRIVE TURN LEFT TO JOIN N2 PROCEED TURN LEFT TO JOIN SALT ROCK ROAD, TURN RIGHT TO JOIN R102 PASS UMHLEALI POLICE STATION, PASS STANGER POLICE STATION JOIN ALBERT LUTHULI STREET , TURN RIGHT INTO BALCOMB STREET AND TURN LEFT INTO STANGER TAXI RANK ( DROP OFF AND PICK UP PASSENGERS).



## transport

Department:  
Transport  
Province of KwaZulu-Natal

## GAZETTE

LGKZNG05-2017-  
MAY

REGION: ALL

12.6	FROM STANGER TAXI RANK TURN LEFT INTO BELCOMB STREET TURN LEFT TO GLEDOW MILL TURN RIGHT INTO KING SHAKA STREET TURN LEFT INTO R74 PASS STANGER KEARSENEY, DROP OFF PASSENGERS PASS KWANYONGO SPAZA SHOP AT MADUNDUBE AND DROP OF PASSENGERS TURN LEFT TO GLENDALE ROAD PASSING NYASENI STORE TO EMKHAMBINI STOP AT MADUNDUBE, DROP OFF AND PICK UP AT RETURN TO STANGER TAXI RANK ON THE SAME ROUTE.
12.7	.STANGER TO BALLITO BAY.  FROM STANGER TAXI RANK AT THE CORNER OF CATO AND BALCOMB STREET, TURN LEFT INTO BALCOMB STREET, TURN RIGHT INTO GLEDOWMILL ROAD, TURN RIGHT INTO R102 PASS NTSHAWINI, MELLVILLE, GROUTVILLE START PICKING UP AND DROPPING OFF AT ETETE PROCEED TO SHAKASKRAAL RAILWAY STATION ( PICK AND DROP) PROCEED AND TURN LEFT INTO SALT ROCK ROAD CROSS N2 FREEWAY PROCEED PASS SIZANI SCHOOL, PASS SHELL GARAGE, PASS SALT ROCK HOTEL, JOIN DOLPHIN CRESCENT ROAD, JOIN OCEAN DRIVE, JOIN DOLPHIN CRESCENT PROCEED AND TURN RIGHT INTO COMPENSATION BEACH BOULEVARD ROAD PROCEED AND TURN INTO TAXI STOP NEXT TO SPAR (DROP OFF AND PICK UP PASSENGERS), RETURN USING COMPENSATION BEACH ROAD, TURN LEFT TO JOIN HAWKINS ROAD, LEFT INTO BALLITO DRIVE PASS CALTEX GARAGE PROCEED TO A TRAFFIC CIRCLE AND TURN LEFT INTO BALLITO BUSINESS PARK ( DROP OFF AND PICK UP PASSENGERS) RETURN TO STANGER TAXI RANK USING BALLITO DRIVE TURN LEFT TO JOIN N2 PROCEED TURN LEFT TO JOIN SALT ROCK ROAD, TURN RIGHT TO JOIN R102 PASS UMHLALI POLICE STATION, PASS STANGER POLICE STATION JOIN ALBERT LUTHULI STREET, TURN RIGHT INTO BALCOMB STREET AND TURN LEFT INTO STANGER TAXI RANK ( DROP OFF AND PICK UP PASSENGERS).
12.8	FROM STANGER TAXI RANK TURN LEFT INTO BALCOMB STREET, RIGHT INTO GLEDOW MILL ROAD TURN LEFT INTO R102 TURN RIGHT INTO R74 PROCEED TO BLYTHEDALE BEACH TO DROP OFF AND PICK UP PASSENGERS AND RETURN TO STANGER TAXI RANK ON THE SAMEROUTE.
12.9	FROM STANGER TAXI RANK, TURN RIGHT INTO GLEDOW MILL ROAD, TURN RIGHT INTO R102 PROCEED ALONG R102,, TURN LEFT AND PASS GROUTVILLE CLINIC PASS ALDENVILLE PRIMARY SCHOOL PASS THE CHARLOTE DALE RAILWAY STATION, TURN LEFT TO CHARLOTE DALE INFORMAL SETTLEMENT, PICK UP AND DROP PASSENGERS AND RETURN TO STANGER TAXI RANK ON THE SAME ROUTE.
12.10	FROM STANGER TAXI RANK RIGHT TO BALCOMB STREET LEFT TO CHIEF ALBERT STREET PROCEED PASSING STANGER POLICE STATION, TURN RIGHT TO R102 PASSING CRANBROOK ROAD PROCEED ALONG CRANBROOK ROAD AND PASS ZILUNGISELE PRIOMARY SCHOOL AND MGIGIMBE PRIMARY SCHOOL BOTH ON THE LEFT AND AT CRANBROOK PICK AND DROP PASSENGERS AND RETURN TO STANGER TAXI RANK ON THE SAME ROUTE.
12.11	FROM STANGER TAXI RANK RIGHT INTO BALCOMB STREET LEFT INTO GLEDOMILL ROAD, TURN RIGHT INTO KING SHAKA ROAD PROCEED ALONG DOESBURGH ROAD, TURN LEFT TO P10 PASS SHAKAMBULA PASS EMPUMELELO CLINIC LEFT INTO DORINGKOP DROP AND PICK UP PASSENGERS AND RETURN ON TO STANGER TAXI RANK ON THE SAME ROUTE.
12.12	FROM STANGER TAXI RANK, RIGHT BALCOMBE STREET, TURN LEFT TO CHIEF ALBERT LUTHULI STREET PROCEED PASSING STANGER POLICE STATION, TURN RIGHT TO R102 PROCEED ALONG R102, TURN RIGHT ON COMPENSATION ROAD PROCEED TO DRIEFONTEIN TAXI RANK DROP AND PICK UP PASSENGERS AND RETURN TO STANGER TAXI RANK ON THE SAME ROUTE.
12.13	FROM STANGER TAXI RANK TURN LEFT TO BALCOMB STREET TURN RIGHT TO GLEDOW MILL TURN LEFT TO R102 NORTH, PROCEED STRAIGHT UNTIL TURN LEFT TO R34 TURN RIGHT TO UNNAMED ROAD AFTER MAXWELL TURN RIGHT TO COMMERCIAL ROAD AND TURN RIGHT INTO EMPANGENI B RANK. DROP OF AND PICK UP PASSENGERS AND RETURN TO STANGER TAXI RANK ON THE SAME ROUTE.
12.14	FROM STANGER TAXI RANK TURN LEFT TO BALCOMB TURN, RIGHT TO GLEDOW MILL ROAD, LEFT TO R102 TURN RIGHT TO JOIN R74 PROCEED STRAIGHT UNTIL YOU JOIN N2 SOUTH FREEWAY PROCEED AND TURN TO THE FIRST LEFT TURN OFF, TURN RIGHT TO D226 AND CROSS OVER N2 FREEWAY, TURN TO THE FIRST RIGHT PALM LAND PASSING B&B TO ETHEMBENI TWO DROP OFF AND PICK UP PASSENGERS AND RETURN TO STANGER TAXI RANK ON THE SAME ROUTE
12.15	FROM STANGER TAXI RANK TURN LEFT TO BALCOMB STREET TURN RIGHT INTO GLEDOW MILL ROAD CROSS R102 THEN PROCEED ALONG GLEDOW MILL ROAD PASSING GLEDOW SUGAR MILL DROP OFF PASSENGERS TO GLEDOW MINI MARKET AND DROP OFF AND PICK UP PASSENGERS PROCEED TO GLEDOW MILL MINI MARKET AND DROP OFF AND PICK UP PASSENGERS AND RETURN TO STANGER TAXI RANK IN THE SAME ROUTE.



## transport

Department:  
Transport  
Province of KwaZulu-Natal

## GAZETTE

LGKZNG05-2017-  
MAY

REGION: ALL

12.16	FROM STANGER TAXI RANK TURN LEFT INTO BELCOMB STREET TURN LEFT INTO GLEDOW MILL ROUTE, RIGHT INTO KING SHAKA STREET LEFT INTO R74, PROCEED AND TURN LEFT INTO DURBAN STREET INTO GREYTOWN TAXI RANK DROP OFF AND PICK UP PASSENGERS RETURN TO STANGER TAXI RANK ON THE SAME ROUTE.
12.17	FROM STANGER TAXI RANK TURN INTO BALCOMB STREET TURN LEFT INTO CHIEF ALBERT STREET PASSING STANGER POLICE STATION TURN RIGHT TO JOIN R102 PASSING NONHLEVU HIGH SCHOOL AT GROUTVILLE DROP OFF AND PICK UP PASSENGER AND TURN RIGHT TO D393 AT GROUTVILLE DROP OFF AND PICK UP PASSENGERS AND RETURN TO STANGER TAXI RANK ON THE SAME ROUTE.
12.18	FROM STANGER TAXI RANK TURN RIGHT TO BALCOMB STREET AND LEFT TO ALBERT LUTHULI STREET JOIN R102 PROCEED AND TURN RIGHT TO NOKUKHANYA LUTHULI STREET PASS LUTHULI MUSEUM, TURN LEFT AT THE T JUNCTION PASS THE GRAVE YARD AT MELANDA TO DROP OFF AND PICK UP PASSENGERS AND RETURN TO STANGER TAXI RANK ON THE SAME ROUTE.
12.19	FROM STANGER TAXI RANK RIGHT INTO BALCOMB STREET LEFT INTO GLEDOW MILL ROAD, TURN RIGHT INTO KING SHAKA PROCEED INTO DOESBURG ROAD, LEFT INTO LINDELANI ROAD DROP OFF AND PICK UP PASSENGERS AND RETURN TO STANGER TAXI RANK ON THE SAME ROUTE.
12.20	FROM STANGER TAXI RANK LEFT ONTO BALCOMB STREET TURN RIGHT INTO GLEDOW MILL ROAD LEFT INTO R102 RIGHT INTO R74 PROCEED TO JOIN N2 NORTH FREEWAY PASS MTHUNZINI TOLL PLAZA, PROCEED UNTIL TURN RIGHT TO JOIN TO JOIN R618 TURN LEFT TO INYATHI ROAD AND TURN RIGHT INTO MTUBATUBA TAXI RANK, DROP OFF AND PICK UP RETURN TO STANGER TAXI RANK ON THE SAME ROUTE.
12.21	FROM STANGER TAXI RANK LEFT BALCOMB STREET, TURN RIGHT TO GLEDOW MILL ROAD TURN RIGHT TO R102 TURN RIGHT INTO NEW GEELERLAND AND DROP OFF AND PICK UP PASSENGERS AND RETURN TO STANGER TAXI RANK ON THE SAME ROUTE.
12.22	FROM STANGER TAXI RANK TURN INTO BALCOMB STREET TURN LEFT INTO CHIEF ALBERT STREET PASSING STANGER POLICE STATION TURN INTO R102 TURN RIGHT INTO CEMETERY ROAD PROCEED TO NKOBOONGO TOWNSHIP DROP OFF AND PICK UP PASSENGER AND RETURN TO STANGER TAXI RANK ON THE SAME ROUTE.
12.23	FROM STANGER TAXI RANK TURN RIGHT TO BALCOMB STREET TURN LEFT INTO CHIEF ALBERT STREET PROCEED STANGER PASSING POLICE STATION JOIN R102 TURN RIGHT AT GLEDOW CROSSING AND TURN RIGHT INTO NTSHAWINI AREA THEN LEFT AT MAGANGA COTTAGE TO DROP OFF AND PICK UP PASSENGERS AND RETURN TO STANGER TAXI RANK ON THE SAME ROUTE.
12.24	FROM STANGER TAXI RANK TURN INTO BALCOMB STREET TURN RIGHT GLEDOW MILL ROAD, TURN LEFT INTO R102, TURN LEFT TO DARNALL ROAD, TURN LEFT AND PROCEED NYATHIKAZI PROCEED TO NYATHIKAZI DROP OFF AND PICK UP PASSENGER AND RETURN TO STANGER TAXI RANK ON THE SAME ROUTE
12.25	FROM STANGER TAXI RANK LEFT TO BALCOMB STREET TURN LEFT TO GLEDOW MILL ROAD, TURN RIGHT TO KING SHAKA ROAD PROCEED ALONG DOESBURG ROAD TURN LEFT TO SANSOSI PICK UP AND DROP OFF PASSENGERS AND RETURN TO STANGER TAXI RANK ON THE SAME ROUTE.
12.26	FROM STANGER TAXI RANK TURN INTO BALCOMB STREET TURN LEFT INTO CHIEF ALBERT STREET PASSING STANGER POLICE STATION TURN INTO R102 INTO SHAKASKRAAL CBD TURN RIGHT INTO SCHOOL ROAD PROCEED TO NKOBOONGO TOWNSHIP DROP OFF AND PICK UP PASSENGER AND RETURN TO STANGER TAXI RANK ON THE SAME ROUTE.
12.27	FROM STANGER TAXI RANK TURN LEFT TO BALCOMB STREET TURN LEFT INTO GLEDOW MILL ROAD TURN RIGHT INTO KING SHAKA, TURN LEFT INTO MAHATMA GANDI ROAD TURN RIGHT INTO CATO STREET ALONG SHAKAVILLE, DROP OFF PASSENGER AND PICK UP TURN LEFT TO BAUHINIA RIGHT INTO SHAKAVILLE STREET LEFT TO SCHOOL STREET LEFT TO MDIMA RIGHT TO MAFAVUKE, RIGHT TO NOBAMBA RIGHT TO MFECANE AND DROP OFF AND PICK UP PASSENGERS AND RETURN TO STANGER TAXI RANK ON THE SAME ROUTE.
12.28	FROM STANGER TAXI RANK TURN LEFT TO BALCOMB STREET TURN RIGHT TO GLEDOW MILL ROAD PROCEED AND TURN RIGHT TO JOIN R102 ALONG R102 TURN LEFT SALT ROCK ROAD AND CROSSOVER N2 FREEWAY INTO SHEFIELD BEACH ROAD PROCEED SHEFIELD BEACH ROAD DROP OFF PASSENGERS PASSING CBD TO BP GARAGE TO SHEFIELD BEACH DROP OFF AND PICK UP PASSENGERS AND RETURN TO STANGER TAXI RANK ON THE SAME ROUTE.
12.29	FROM STANGER TAXI RANK TURN INTO BALCOMB STREET TURN LEFT INTO CHIEF ALBERT STREET PASSING STANGER POLICE STATION TURN INTO R102 TURN RIGHT TO ZIHLABATHINI PASSING LLOYD SCHOOL TURN LEFT PROCEED TO SHOMBELA TOWNSHIP DROP OFF AND PICK UP PASSENGER AND RETURN TO STANGER TAXI RANK ON THE SAME ROUTE.



## transport

Department:  
Transport  
Province of KwaZulu-Natal

## GAZETTE

LGKZNG05-2017-  
MAY

REGION: ALL

12.30	FROM STANGER TAXI RANK TURN LEFT INTO BALCOMB STREET TURN RIGHT INTO GLEDOW MILL ROAD, TURN LEFT INTO R102 PROCEED, TURN LEFT BDWOOD ROAD PASS BP GARAGE PROCEED HLOMENDLINI TOWNSHIP DROP OFF AND PICK UP PASSENGERS AND RETURN TO STANGER TAXI RANK ON THE SAME ROUTE.
12.31	FROM STANGER TAXI RANK TURN INTO BALCOMB STREET TURN LEFT INTO CHIEF ALBERT LUTHULI PROCEED PASSING STANGER POLICE STATION TURN RIGHT R102 PROCEED TUR4 RIGHT TETE TOWNSHIP DROP OFF AND PICK UP PASSENGER AND RETURN TO STANGER TAXI RANK ON THE SAME ROUTE.
12.32	FROM STANGER TAXI RANK TURN LEFT TO BALCOMB STREET TURN RIGHT TO R102, TURN LEFT BEFORE PASSING GROUTVILLE HIGH SCHOOL THEN INTO D226 AT THEM BENI ONE (MJOSTY STOP) TO DROP OFF AND PICK UP PASSENGERS AND RETURN TO STANGER TAXI RANK ON THE SAME ROUTE.
12.33	FROM STANGER TAXI RANK LEFT INTO BALCOMB STREET TURN LEFT INTO CHIEF ALBERT LUTHULI STREET PROCEED PASSING STANGER POLICE STATION TURN RIGHT TO JOIN R102 TURN LEFT TINLEY MANOR ROAD PASS UNDERNEATH THE BRIDGE PROCEED STRAIGHT TO TINLEY MANOR PICK UP AND DROP OFF AND PICK UP PASSENGERS AND RETURN TO STANGER TAXI RANK ON THE SAME ROUTE.



## transport

Department:  
Transport  
Province of KwaZulu-Natal

## GAZETTE

LGKZNG05-2017-  
MAY

REGION: ALL

1) Application Number: APP0083313	2) Gazette Number: LGKZNG05-2017-MAY
3) Applicant: D MSOMI ID NO. 4301125386084 Association: ZAMOKUHLE TAXI ASSOCIATION (PORT SHEPS)	4) Applicant Address: P.O BOX 12155 PORT SHEPSTONE KWAZULU-NATAL
	4240
5) Existing Licence Holder: NOT APPLICABLE ID NO. NOT APPLICABLE	6) Existing Licence Holder Address: NOT APPLICABLE
7) Type of application: ADD AUTHORISATIONS/ROUTES	8) Operating Licence Number: LGKZN1003000614
9) Vehicle Type: MINIBUS	10) 1 X 15 (SEATED) + 0 (STANDING)
11) Region: UGU-OGWINI	
12.1	PORT SHEPSTONE ALONG RYDER STREET JOINING R102 TO HIBBERDENE LOAD HIBBERDENE, FAFA, UMKOMAAS, AMANZIMTOTI JOINING JOURNEY ROAD TO OFF LOAD ISIPHINGO, REUNION, WEMA TO BROOK STREET 61, AND RETURN TO PORT SHEPSTONE OFFLOAD, UMTHWALUME, HIBBERDENE TO PORT SHEPSTONE TAXI RANK RYDER STREET.
12.2	2. PORT SHEPSTONE TO UMZINTO  PORT SHEPSTONE TAXI RANK ALONG RYDER STREET JOINING R102 TO HIBBERDEN JOINING SEZELA ROAD TO UMZINTO TAXI RANK RETURN TO PORT SHEPSTONE TAXI RANK OFF LOAD FAFA, HIBBERDENE DIRECT TO PORT SHEPSTONE TAXI RANK.
12.3	FROM APPROVED TAXI RANK PORT SHEPSTONE INTO RYDER STREET, TURN RIGHT INTO NELSON MANDELA DRIVE, PROCEED TURN RIGHT INTO N2 AND PROCEED ALONG NO PICKING UP PASSENGERS, TURN RIGHT INTO R56, PROCEED AND DROP OFF AT MBIZWENI HOSPITAL, DROP OFF AT RIETFLEGH, PROCEED TO APPROVED TAXI RANK UMZIMKHULU AND LOAD OFF. FROM APPROVED TAXI RANK UMZIMKHULU TURN INTO R56 PROCEED ALONG R56 TURN. LEFT INTO N2 PROCEED PASS HARDING PROCEED DROP OFF AT IZINGOLWENI, MURCHISON, BHOBOYI, MARBURG, PROCEED AND TUM LEFT INTO NELSON MANDELA DRIVE TURN LEFT INTO RYDER STREET AND INTO APPROVED TAXI RANK PORT SHEPSTONE NO PICKING UP OF PASSENGERS ON THE ROUTE TO PORT SHEPSTONE.
12.4	OUTBOUND ROUTE: FROM APPROVED TAXI RANK PORT SHEPSTONE ALONG RYDER STREET, TURN RIGHT INTO NELSON MANDELA DRIVE, PROCEED TURN LEFT INTO QUALITY STREET, PROCEED TURN RIGHT INTO OSCAR NERO STREET AND TURN LEFT N2, PROCEED ALONG R61 NO PICK UP ON THE ROAD, DROP OFF AT BHUKUZINI PROCEED AND DROP OFF AT NHLEZI, FLAGSTAFF, PLANGWENI, NKONZO, MAGWAMBU, PHAMATHOU, THANDATHO, SAINT ELIZABETH HOSPITAL PROCEED TUM LEFT INTO APPROVED TAXI RANK LUSIKISIKI. INBOUND ROUTE: FROM APPROVED TAXI RANK LUSIKISIKI TURN LEFT INTO R61 NO PICK UP ON THE ROAD, PROCEED ALONG R61 NO PICK UP AT FLAGSTAFF, BIZANA PROCEED AND DROP OFF AT REDOUBT, LUKHOLO, PELEPELE, SEAVIEW, PORT EDWARD, TONGASI, SOUTHBROOM TURN RIGHT INTO ALFODAVE TURN LEFT INTO R620, DROP OFF AT MARGATE DROP OFF AT SHELLY BEACH TURN LEFT INTO R103 IZOTSHA ROAD TURN RIGHT INTO R61 PROCEED AND TUM LEFT INTO N2 PROCEED , TURN RIGHT INTO OSCAR NERO STREET TUM LEFT INTO QUALITY STREET TURN RIGHT INTO NELSON MANDELA DRIVE, PROCEED AND TURN LEFT INTO RYDER STREET INTO APPROVED TAXI RANK PORT SHEPSTONE AND OFFLOAD.
12.5	OUTBOUND ROUTE: FROM PORT SHEPSTONE TAXI RANK, TURN RIGHT INTO MANDELA DRIVE, PROCEED AND TURN RIGHT INTO N2 PROCEED ALONG INTO IZINGOLWENI, HARDING, OFF LOAD KOKSTAD, OFF LOAD MT ALYIFF, QUMBU, TSOLO, MT FRERE TO UMTATA TO MADERIA STREET IN UMTATA TAXI RANK. INBOUND ROUTE: FROM APPROVED TAXI RANK IN UMTATA, TURN LEFT INTO MADERIA STREET, TURN RIGHT INTO N2 PROCEED ALONG N2 OFF LOAD MOUNT FRERE, TSOLO, QUMBU, MT. ALYIFF, KOKSTAD, HARDING, IZINGOLWENI, MURCHISON, BOBOYI AND PROCEED TUM LEFT INTO MANDELA DRIVE, PROCEED AND TUM LEFT INTO RYDER STREET INTO APPROVED TAXI RANK IN PORT SHEPSTONE AND OFF LOAD.



## transport

Department:  
Transport  
Province of KwaZulu-Natal

## GAZETTE

LGKZNG05-2017-  
MAY

REGION: ALL

12.6	<p><b>OUTBOUND ROUTE:</b> FROM APPROVED TAXI RANK IN PORT SHEPSTONE ALONG RYDER STREET TURN RIGHT INTO DENIS SHEPSTONE STREET TURN LEFT INTO CONER STREET AND RIGHT INTO BAZLEY STREET TURN RIGHT INTO N2 PROCEED AND TURN LEFT INTO R620, PROCEED AND TURN RIGHT INTO R39 DROP OFF AND PICK UP AT SOUTH COAST MALL AT SHELLY BEACH RETURN ALONG R39 AND TURN RIGHT INTO R620 PROCEED DROP OFF PASSENGERS AT SHELLY BEACH, UVONGO, MANABA, NKONGWENI PROCEED STRAIGHT ALONG R620 PROCEED AND TURN LEFT INTO APPROVED TAXI RANK IN MARGATE AND OFF LOAD</p> <p><b>INBOUND ROUTE:</b> FROM APPROVED TAXI RANK MARGATE TURN RIGHT INTO R620 PROCEED ALONG AND DROP OFF AT MANABA, UVONGO, SHELLY BEACH AND TURN LEFT INTO R39 DROP OFF AND PICK UP AT SOUTH COAST MALL, RETURN ALONG R39 AND LEFT INTO R620 PROCEED AND DROP OFF AND PICK UP AT VILLA MOYA PROCEED AND DROP OFF AT SAYIDI FET COLLEGE PROCEED AND DROP OFF PROCEED TURN RIGHT INTO N2 TURN LEFT INTO BAZLEY STREET, DROP OFF AT PORT SHEPSTONE DISTRICT HOSPITAL PROCEED AND DROP OFF AT PORT SHEPSTONE LIBRARY, TURN RIGHT INTO CONOR STREET AND LEFT INTO WOOLY STREET LEFT INTO DENIS SHEPSTONE STREET AND TURN INTO RYDER STREET PROCEED INTO APPROVED TAXI RANK IN PORT SHEPSTONE.</p>
12.7	<p><b>OUTBOUND ROUTE:</b> FROM APPROVED TAXI RANK PORT SHEPSTONE, PROCEED ALONG RYDER STREET, TURN LEFT INTO DENIS SHEPSTONE STREET AND TURN RIGHT INTO REYNOLDS STREET, PROCEED TURN LEFT INTO CONNER STREET, PROCEED TURN RIGHT INTO AIKEN STREET, JOIN RL02 NORTH PROCEED ALONG RL02, TURN LEFT INTO N2, PROCEED OFF LOAD SCOTTBURG, PROCEED OFF LOAD AT UMKOMAAS, PROCEED OFF LOAD AT AMANZIMTOTI AND PROCEED ALONG N2 AND TURN LEFT INTO M4 OR TURN LEFT INTO JOINER ROAD PROCEED AND OFF LOAD AT ISIPINGO, WEMA, MEGA CITY PROCEED ALONG AND TURN RIGHT INTO HIMALAYA RD AND TURN LEFT JOIN M4 PROCEED ALONG M4 AND TURN LEFT INTO BROOK STREET AND OFF LOAD IN RANK 61A.</p> <p><b>INBOUND ROUTE:</b> FROM APPROVED TAXI RANK 61, { BROOK STREET PROCEED AND JOIN WEST STREET AND PROCEED TURN RIGHT INTO BROAD STREET AND TURN RIGHT INTO SMITH STREET PROCEED TURN LEFT TO M4 SOUTH PROCEED AND JOIN N2 SOUTH PROCEED ALONG N2 OFF LOAD UMTHWALUME PROCEED TURN LEFT INTO R102 PROCEED OFF LOAD HIBBERDENE, PROCEED ALONG RL02 TURN RIGHT INTO AIKEN STREET LEFT INTO CONNOR STREET AND TURN RIGHT INTO REYNOLDS STREET TURN LEFT INTO DENIS SHEPSTONE TURN RIGHT INTO RYDER STREET PROCEED TO APPROVED TAXI RANK PORT SHEPSTONE. NO PICK-UPS ON THE ROAD BEFORE DESTINATION.</p>
12.8	<p><b>OUTBOUND ROUTE:</b> FROM APPROVED TAXI RANK PORT SHEPSTONE PROCEED ALONG RYDER STREET TURN LEFT INTO DENIS SHEPSTONE STREET PROCEED TURN RIGHT WOOLY STREET PROCEED AND TURN INTO AIKEN STREET PROCEED TURN LEFT INTO R102 PROCEED TURN RIGHT INTO N2 PROCEED AND TURN LEFT INTO R603 PROCEED AND TURN LEFT INTO N3, NO PICK UP ON ROUTE TO PIETERMARITZBURG OFF RAMP AT BHAMBATHA ROAD (OLD GREY TOWN ROAD) TURN INTO CHURCH STREET, TURN RIGHT INTO EAST STREET, TURN LEFT INTO PIETERMARITZ STREET AND TO BOSHOFF STREET TURN RIGHT INTO CHURCH STREET AND RIGHT INTO OTTO STREET, LEFT INTO PIETERMARITZ STREET, LEFT INTO PINE STREET, LEFT INTO CHURCH STREET INTO WEST STREET AND LEFT INTO LANGALIBALELE STREET INTO OLD MARKET ROAD AND TO CHURCH STREET RANK NO3.</p> <p><b>INBOUND ROUTE:</b> FROM CHURCH STREET NO3 INTO OLD MARKET STREET TURN INTO HENRIETTA STREET, TURN RIGHT INTO JABU NDLOVU STREET TURN LEFT INTO CHIEF ALBERT LUTHULI STREET INTO ALAN PATON STREET, PROCEED TO N3 TURN RIGHT INTO R603 AND PROCEED WINKELSPRUIT TURN LEFT INTO N2 ON RAMP PROCEED ON N2 DROP OFF AT SEZELA, LFAFA, UMTHWALUME, TURN LEFT INTO R102 DROP OFF AT HIBBERDENE, MELVILLE, UMTENTWENI AND TURN RIGHT INTO AIKEN STREET AND TURN LEFT INTO CONNOR STREET AND TURN RIGHT INTO REYNOLDS STREET AND TURN LEFT INTO DENIS SHEPSTONE STREET TURN RIGHT INTO RYDER STREET PROCEED TO APPROVED TAXI RANK IN PORT SHEPSTONE AND DROP OFF NO PICKING UP OF PASSENGERS ON THE WAY INTO APPROVED RANK IN PORT SHEPSTONE.</p>





## transport

Department:  
Transport  
Province of KwaZulu-Natal

## GAZETTE

LGKZNG05-2017-  
MAY

REGION: ALL

12.9	<p><b>OUTBOUND ROUTE:</b> FROM APPROVED TAXI RANK PORT SHEPSTONE INTO RYDER STREET, TURN RIGHT INTO NELSON MANDELA DRIVE, PROCEED TURN LEFT INTO QUALITY STREET AND RIGHT INTO OSCAR NERO STREET, TURN LEFT INTO N2 PROCEED AND TURN RIGHT INTO R61 NO PICKING UP OF PASSENGERS ON THE ROUTE PROCEED ALONG R61 DROP OFF AT SEA VIEW, REDOUBT, PELEPELE PROCEED ALONG R61 AND LEFT INTO APPROVED TAXI RANK IN BIZANA AND OFF LOAD.</p> <p><b>INBOUND ROUTE:</b> FROM APPROVED TAXI RANK BIZANA, TURN INTO R61 PROCEED ALONG R61, NO PICKING UP PASSENGERS BEFORE REACHING PORT SHEPSTONE TAXI RANK, TURN LEFT INTO N2 PROCEED TURN RIGHT INTO OSCAR NERO STREET AND TURN LEFT INTO QUALITY STREET, PROCEED TURN RIGHT INTO NELSON MANDELA DRIVE AND TURN LEFT INTO RYDER STREET AND INTO APPROVED TAXI RANK PORT SHEPSTONE AND OFF LOAD.</p>
12.10	<p><b>OUTBOUND ROUTE:</b> FROM APPROVED TAXI RANK PORT SHEPSTONE INTO RYDER STREET, TURN RIGHT INTO NELSON MANDELA DRIVE PROCEED, TURN RIGHT INTO N2 NO PICK UP ON N2, PROCEED AND TURN RIGHT INTO HLOPHE STREET (R56), PROCEED TURN RIGHT INTO APPROVED TAXI RANK KOKSTAD AND OFF LOAD.</p> <p><b>INBOUND ROUTE:</b> FROM APPROVED TAXI RANK KOKSTAD, TURN LEFT INTO HLOPHE STREET, NO PICK UP ON THE ROAD, TURN LEFT INTO N2, PROCEED DROP OFF AT MURCHISON, BHOBHOYI, MARBURG, TURN LEFT INTO NELSON MANDELA DRIVE, TURN LEFT INTO RYDER STREET AND INTO APPROVED TAXI RANK PORT SHEPSTONE AND OFF LOAD.</p>
12.11	<p><b>OUTBOUND ROUTE:</b> FROM APPROVED TAXI RANK IN PORT SHEPSTONE, PROCEED ALONG RYDER STREET, TURN LEFT INTO DENIS SHEPSTONE STREET AND TURN RIGHT INTO REYNOLDS STREET, TURN LEFT INTO CONNOR STREET, TURN RIGHT INTO AIKEN STREET, TURN LEFT INTO R102, PROCEED TURN RIGHT INTO N2, PROCEED AND TURN LEFT INTO R603, PROCEED AND TURN RIGHT INTO N3, PROCEED OFF LOAD MONTROSE GARAGE, PROCEED OFF LOAD VOSLORUS, PROCEED INTO HARROW ROAD, ANDERSON STREET TO WANDERERS STREET INTO TAXI RANK IN JOHANNESBURG.</p> <p><b>INBOUND ROUTE:</b> FROM APPROVED TAXI RANK IN WANDERERS STREET TAXI RANK IN JOHANNESBURG, PROCEED TO N3, PROCEED TO PIETERMARITZBURG ALONG N3 AND TURN RIGHT INTO R603 TO UMBUMBULU TO TURN RIGHT INTO N2, PROCEED ALONG AND TURN LEFT INTO R102, OFF LOAD HIBBERDENE, PROCEED TURN RIGHT INTO AIKEN STREET TURN LEFT INTO CONNOR STREET, RIGHT INTO REYNOLDS STREET, LEFT INTO DENIS SHEPSTONE STREET, RIGHT INTO RYDER STREET, PROCEED TO APPROVED TAXI RANK IN PORT SHEPSTONE AND OFF LOAD.</p>
12.12	<p><b>OUTBOUND ROUTE:</b> FROM APPROVED RANK IN PORT SHEPSTONE, PROCEED ALONG RYDER STREET, TURN LEFT INTO DENIS SHEPSTONE STREET, PROCEED AND TURN RIGHT INTO WOOLY STREET AND TURN LEFT INTO CONOR STREET AND TURN RIGHT INTO AIKEN STREET, PROCEED TURN LEFT INTO R102, PROCEED TURN RIGHT INTO N2 NORTH, PROCEED AND TURN LEFT ISEZELA ROAD, PROCEED ALONG OFF LOAD EMALANGENI PROCEED STRAIGHT TURN RIGHT INTO APPROVED TAXI RANT AT UMZINTO.</p> <p><b>INBOUND ROUTE:</b> FROM APPROVED TAXI RANK IN UMZINTO, TURN LEFT INTO UMZINTO MAIN ROAD, PROCEED ALONG INTO SEZELA ROAD, TURN RIGHT INTO N2 SOUTH, PROCEED AND DROP OFF EFAFA, MTHWALUME, HIBBERDENE, PROCEED ALONG R102, TURN RIGHT INTO AIKEN STREET AND TURN LEFT INTO CONOR STREET AND TURN RIGHT INTO WOOLY STREET, AND LEFT INTO DENIS SHEPSTONE STREET AND TURN RIGHT INTO RYDER STREET, STRAIGHT INTO APPROVED TAXI RANK IN PORT SHEPSTONE AND OFF LOAD.</p>



## transport

Department:  
Transport  
Province of KwaZulu-Natal

## GAZETTE

LGKZNG05-2017-  
MAY

REGION: ALL

1) <b>Application Number:</b> APP0084615	2) <b>Gazette Number:</b> LGKZNG05-2017-MAY
3) <b>Applicant:</b> BG DLAMINI <b>ID NO.</b> 7504245287085 <b>Association:</b> NOT AVAILABLE	4) <b>Applicant Address:</b> P.O BOX 78552 OSIZWENI  2952
5) <b>Existing Licence Holder:</b> NOT APPLICABLE <b>ID NO.</b> NOT APPLICABLE	6) <b>Existing Licence Holder Address:</b> NOT APPLICABLE
7) <b>Type of application:</b> NEW OPERATING LICENCE	8) <b>Operating Licence Number:</b> NOTAVAILABLE
9) <b>Vehicle Type:</b> OTHER	10) 1 X 0 (SEATED)
11) <b>Region:</b> AMAJUBA	
12.1	FROM A4729 OSIZWENI TO ARRANGED PICK UP POINTs WITHIN A 50 KILOMETRE RADIUS AND RETURN.





## transport

Department:  
Transport  
Province of KwaZulu-Natal

## GAZETTE

LGKZNG05-2017-  
MAY

REGION: ALL

1) <b>Application Number:</b> APP0084653	2) <b>Gazette Number:</b> LGKZNG05-2017-MAY
3) <b>Applicant:</b> XA MGUBANE <b>ID NO.</b> 7202035935084 <b>Association:</b> STANGER TAXI OWNERS ASSOCIATION	4) <b>Applicant Address:</b> P O BOX 4555 KWADUKUZA KWAZULU NATAL 4450
5) <b>Existing Licence Holder:</b> NOT APPLICABLE <b>ID NO.</b> NOT APPLICABLE	6) <b>Existing Licence Holder Address:</b> NOT APPLICABLE
7) <b>Type of application:</b> NEW OPERATING LICENCE	8) <b>Operating Licence Number:</b> NOTAVAILABLE
9) <b>Vehicle Type:</b> MINIBUS	10) 1 X 15 (SEATED) + 0 (STANDING)
11) <b>Region:</b> ILEMBE	
12.1	.STANGER TO MANDEN.  IFROM STANGER TAXI RANK AT THE CORNER OF CATO AND BALCOMB STREET, TURN LEFT INTO BALCOMB STREET, TURN RIGHT INTO GLEDOWMILL ROAD, TURN LEFT TO JOIN R102 PROCEED PASSING NEWGEUDELAND, DARNAL, ZINKWAZI, FORT PEARSON TUGELA, TURN LEFT TO JOIN D 258 PROCEED AND TURN RIGHT INTO P459 PROCEED AND TURN LEFT AT THE SET OF ROBOTS, PROCEED AND TURN LEFT INTO MANDENI TAXI RANK, DROP OFF PASSENGERS AND PICK UP PASSENGERS TO STANGER TAXI RANK USING THE SAME ROUTE.
12.2	.STANGER TO PIETERMARITZBURG.  FROM STANGER TAXI RANK RIGHT AT THE CORNER OF CATO AND BALCOMB STREET, TURN RIGHT INTO BALCOMB STREET, TURN LEFT INTO CATO STREET, TURN RIGHT INTO MAHTMA GHANDI STREET WHICH BECOMES ALBERT LUTHULI STREET, JOIN R74 , PASS MAPHUMULO, PASS KRANSKOP AND PROCEED WITH R74 PROCEED AND TURN LEFT INTO R33 PROCEED PASSING SEVEN OAK, PASS NEW HANOVER PROCEED WITH R33 AND TURN LEFT TO BHAMBATHA ROAD WHICH BECOMES DR CHOTA MOTALA ROAD BECOMING CHURCH STREET TURN LEFT TO PIETERMARITZBURG TAXI RANK (DROP OFF AND PICK UP PASSENGERS TO STANGER TAXI RANK USING THE SAME ROUTE ).
12.3	STANGER TO MANGUZI FROM STANGER TAXI RANK AT THE CORNER OF CATO STREET AND BALCOMB STREET, TURN LEFT INTO BALCOMB STREET , TURN RIGHT INTO GLEDOWMILL ROAD, TURN LEFT INTO R102 PASSING MANDINI ,GINGINDLOVU AND TURN LEFT INTO R66, TURN RIGHT INTO R102 TO MTHUNZINI, PASS MTUNZINI , PASS EMPANGENI USING R102 JOIN N2 TO MTUBATUBA PASS HLUHLUWE, PASS MKHUZE, TURN RIGHT INTO P522/1 PASS JOZINI PROCEED AND TURN RIGHT INTO P55/2 PROCEED TO OPHONDWENI AND DROP OFF PASSENGERS PROCEED AND JOIN R22, PROCEED UNTIL MANGUZI THEN TURN RIGHT INTO MANGUZI TAXI RANK( DROP OFF AND PICK UP PASSENGERS AND BACK TO STANGER TAXI RANK )
12.4	STANGER TO BALLITO BAY FROM STANGER TAXI RANK AT THE CORNER OF CATO AND BALCOMB STREET, TURN LEFT INTO BALCOMB STREET , TURN RIGHT INTO GLEDOWMILL ROAD, TURN RIGHT INTO R102 PASS NTSHAWINI, MELLVILLE, GROUTVILLE START PICKING UP AND DROPPING OFF AT ETETE PROCEED TO SHAKASKRAAL RAILWAY STATION ( PICK AND DROP) PROCEED AND TURN LEFT INTO SALT ROCK ROAD CROSS N2 FREEWAY PROCEED PASS SIZANI SCHOOL, PASS SHELL GARAGE, PASS SALT ROCK HOTEL ,JOIN DOLPHIN CRESCENT ROAD ,JOIN OCEAN DRIVE, JOIN DOLPHIN CRESCENT PROCEED AND TURN RIGHT INTO COMPENSATION BEACH BOULEVARD ROAD PROCEED AND TURN INTO TAXI STOP NEXT TO SPAR (DROP OFF AND PICK UP PASSENGERS), RETURN USING COMPENSATION BEACH ROAD , TURN LEFT TO JOIN HAWKINS ROAD, LEFT INTO BALLITO DRIVE PASS CALTEX GARAGE PROCEED TO A TRAFFIC CIRCLE AND TURN LEFT INTO BALLITO BUSINESS PARK ( DROP OFF AND PICK UP PASSENGERS) RETURN TO STANGER TAXI RANK USING BALLITO DRIVE TURN LEFT TO JOIN N2 PROCEED TURN LEFT TO JOIN SALT ROCK ROAD, TURN RIGHT TO JOIN R102 PASS UMHLELI POLICE STATION, PASS STANGER POLICE STATION JOIN ALBERT LUTHULI STREET , TURN RIGHT INTO BALCOMB STREET AND TURN LEFT INTO STANGER TAXI RANK ( DROP OFF AND PICK UP PASSENGERS).
12.5	FROM STANGER TAXI RANK TURN LEFT INTO BALCOMB STREET TURN LEFT TO GLEDOW MILL TURN RIGHT INTO KING SHAKA STREET TURN LEFT INTO R74 PASS STANGER KEARSENEY, DROP OFF PASSENGERS PASS KWANYONGO SPAZA SHOP AT MADUNDUBE AND DROP OF PASSENGERS TURN LEFT TO GLENDALE ROAD PASSING NYASENI STORE TO EMKHAMBINI STOP AT MADUNDUBE, DROP OFF AND PICK UP AT RETURN TO STANGER TAXI RANK ON THE SAME ROUTE.



## transport

Department:  
Transport  
Province of KwaZulu-Natal

## GAZETTE

LGKZNG05-2017-  
MAY

REGION: ALL

12.6	<p>.STANGER TO BALLITO BAY.</p> <p>FROM STANGER TAXI RANK AT THE CORNER OF CATO AND BALCOMB STREET, TURN LEFT INTO BALCOMB STREET, TURN RIGHT INTO GLEDOWMILL ROAD, TURN RIGHT INTO R102 PASS NTSHAWINI, MELLVILLE, GROUTVILLE START PICKING UP AND DROPPING OFF AT ETETE PROCEED TO SHAKASKRAAL RAILWAY STATION ( PICK AND DROP) PROCEED AND TURN LEFT INTO SALT ROCK ROAD CROSS N2 FREEWAY PROCEED PASS SIZANI SCHOOL, PASS SHELL GARAGE, PASS SALT ROCK HOTEL, JOIN DOLPHIN CRESCENT ROAD, JOIN OCEAN DRIVE, JOIN DOLPHIN CRESCENT PROCEED AND TURN RIGHT INTO COMPENSATION BEACH BOULEVARD ROAD PROCEED AND TURN INTO TAXI STOP NEXT TO SPAR (DROP OFF AND PICK UP PASSENGERS), RETURN USING COMPENSATION BEACH ROAD, TURN LEFT TO JOIN HAWKINS ROAD, LEFT INTO BALLITO DRIVE PASS CALTEX GARAGE PROCEED TO A TRAFFIC CIRCLE AND TURN LEFT INTO BALLITO BUSINESS PARK ( DROP OFF AND PICK UP PASSENGERS) RETURN TO STANGER TAXI RANK USING BALLITO DRIVE TURN LEFT TO JOIN N2 PROCEED TURN LEFT TO JOIN SALT ROCK ROAD, TURN RIGHT TO JOIN R102 PASS UMHLALI POLICE STATION, PASS STANGER POLICE STATION JOIN ALBERT LUTHULI STREET, TURN RIGHT INTO BALCOMB STREET AND TURN LEFT INTO STANGER TAXI RANK ( DROP OFF AND PICK UP PASSENGERS).</p>
12.7	<p>FROM STANGER TAXI RANK TURN LEFT INTO BALCOMB STREET, RIGHT INTO GLEDOW MILL ROAD TURN LEFT INTO R102 TURN RIGHT INTO R74 PROCEED TO BLYTHEDALE BEACH TO DROP OFF AND PICK UP PASSENGERS AND RETURN TO STANGER TAXI RANK ON THE SAMEROUTE.</p>
12.8	<p>FROM STANGER TAXI RANK, TURN RIGHT INTO GLEDOW MILL ROAD, TURN RIGHT INTO R102 PROCEED ALONG R102,, TURN LEFT AND PASS GROUTVILLE CLINIC PASS ALDENVILLE PRIMARY SCHOOL PASS THE CHARLOTEDALE RAILWAY STATION, TURN LEFT TO CHARLOTEDALE INFORMAL SETTLEMENT, PICK UP AND DROP PASSENGERS AND RETURN TO STANGER TAXI RANK ON THE SAME ROUTE.</p>
12.9	<p>FROM STANGER TAXI RANK RIGHT TO BALCOMB STREET LEFT TO CHIEF ALBERT STREET PROCEED PASSING STANGER POLICE STATION, TURN RIGHT TO R102 PASSING CRANBROOK ROAD PROCEED ALONG CRANBROOK ROAD AND PASS ZILUNGISELE PRIMARY SCHOOL AND MGIMBE PRIMARY SCHOOL BOTH ON THE LEFT AND AT CRANBROOK PICK AND DROP PASSENGERS AND RETURN TO STANGER TAXI RANK ON THE SAME ROUTE.</p>
12.10	<p>FROM STANGER TAXI RANK RIGHT INTO BALCOMB STREET LEFT INTO GLEDOW MILL ROAD, TURN RIGHT INTO KING SHAKA ROAD PROCEED ALONG DOESBURGH ROAD, TURN LEFT TO P10 PASS SHAKAMBULA PASS EMPUMELELO CLINIC LEFT INTO DORINGKOP DROP AND PICK UP PASSENGERS AND RETURN ON TO STANGER TAXI RANK ON THE SAME ROUTE.</p>
12.11	<p>FROM STANGER TAXI RANK, RIGHT BALCOMBE STREET, TURN LEFT TO CHIEF ALBERT LUTHULI STREET PROCEED PASSING STANGER POLICE STATION, TURN RIGHT TO R102 PROCEED ALONG R102, TURN RIGHT ON COMPENSATION ROAD PROCEED TO DRIEFONTEIN TAXI RANK DROP AND PICK UP PASSENGERS AND RETURN TO STANGER TAXI RANK ON THE SAME ROUTE.</p>
12.12	<p>FROM STANGER TAXI RANK TURN LEFT TO BALCOMB STREET TURN RIGHT TO GLEDOW MILL TURN LEFT TO R102 NORTH, PROCEED STRAIGHT UNTIL TURN LEFT TO R34 TURN RIGHT TO UNNAMED ROAD AFTER MAXWELL TURN RIGHT TO COMMERCIAL ROAD AND TURN RIGHT INTO EMPANGENI B RANK. DROP OF AND PICK UP PASSENGERS AND RETURN TO STANGER TAXI RANK ON THE SAME ROUTE.</p>
12.13	<p>FROM STANGER TAXI RANK TURN LEFT TO BALCOMB TURN, RIGHT TO GLEDOW MILL ROAD, LEFT TO R102 TURN RIGHT TO JOIN R74 PROCEED STRAIGHT UNTIL YOU JOIN N2 SOUTH FREEWAY PROCEED AND TURN TO THE FIRST LEFT TURN OFF, TURN RIGHT TO D226 AND CROSS OVER N2 FREEWAY, TURN TO THE FIRST RIGHT PALM LAND PASSING B&amp;B TO ETHEMBENI TWO DROP OFF AND PICK UP PASSENGERS AND RETURN TO STANGER TAXI RANK ON THE SAME ROUTE</p>
12.14	<p>FROM STANGER TAXI RANK TURN LEFT TO BALCOMB STREET TURN RIGHT INTO GLEDOW MILL ROAD CROSS R102 THEN PROCEED ALONG GLEDOW MILL ROAD PASSING GLEDOW SUGAR MILL DROP OFF PASSENGERS TO GLEDOW MINI MARKET AND DROP OFF AND PICK UP PASSENGERS PROCEED TO GLEDOW MILL MINI MARKET AND DROP OFF AND PICK UP PASSENGERS AND RETURN TO STANGER TAXI RANK IN THE SAME ROUTE.</p>
12.15	<p>FROM STANGER TAXI RANK TURN LEFT INTO BALCOMB STREET TURN LEFT INTO GLEDOW MILL ROUTE, RIGHT INTO KING SHAKA STREET LEFT INTO R74, PROCEED AND TURN LEFT INTO DURBAN STREET INTO GREYTOWN TAXI RANK DROP OFF AND PICK UP PASSENGERS RETURN TO STANGER TAXI RANK ON THE SAME ROUTE.</p>



## transport

Department:  
Transport  
Province of KwaZulu-Natal

## GAZETTE

LGKZNG05-2017-  
MAY

REGION: ALL

12.16	FROM STANGER TAXI RANK TURN INTO BALCOMB STREET TURN LEFT INTO CHIEF ALBERT STREET PASSING STANGER POLICE STATION TURN RIGHT TO JOIN R102 PASSING NONHLEVU HIGH SCHOOL AT GROUTVILLE DROP OFF AND PICK UP PASSENGER AND TURN RIGHT TO D393 AT GROUTVILLE DROP OFF AND PICK UP PASSENGERS AND RETURN TO STANGER TAXI RANK ON THE SAME ROUTE.
12.17	FROM STANGER TAXI RANK TURN RIGHT TO BALCOMB STREET AND LEFT TO ALBERT LUTHULI STREET JOIN R102 PROCEED AND TURN RIGHT TO NOKUKHANYA LUTHULI STREET PASS LUTHULI MUSEUM, TURN LEFT AT THE T JUNCTION PASS THE GRAVE YARD AT MELANDA TO DROP OFF AND PICK UP PASSENGERS AND RETURN TO STANGER TAXI RANK ON THE SAME ROUTE.
12.18	FROM STANGER TAXI RANK RIGHT INTO BALCOMB STREET LEFT INTO GLED MILL ROAD, TURN RIGHT INTO KING SHAKA PROCEED INTO DOESBURG ROAD, LEFT INTO LINDELANI ROAD DROP OFF AND PICK UP PASSENGERS AND RETURN TO STANGER TAXI RANK ON THE SAME ROUTE.
12.19	FROM STANGER TAXI RANK LEFT ONTO BALCOMB STREET TURN RIGHT INTO GLEDOW MILL ROAD LEFT INTO R102 RIGHT INTO R74 PROCEED TO JOIN N2 NORTH FREEWAY PASS MTHUNZINI TOLL PLAZA, PROCEED UNTIL TURN RIGHT TO JOIN TO JOIN R618 TURN LEFT TO INYATHI ROAD AND TURN RIGHT INTO MTUBATUBA TAXI RANK, DROP OFF AND PICK UP RETURN TO STANGER TAXI RANK ON THE SAME ROUTE.
12.20	FROM STANGER TAXI RANK LEFT BALCOMB STREET, TURN RIGHT TO GLEDOW MILL ROAD TURN RIGHT TO R102 TURN RIGHT INTO NEW GEELERLAND AND DROP OFF AND PICK UP PASSENGERS AND RETURN TO STANGER TAXI RANK ON THE SAME ROUTE.
12.21	FROM STANGER TAXI RANK TURN INTO BALCOMB STREET TURN LEFT INTO CHIEF ALBERT STREET PASSING STANGER POLICE STATION TURN INTO R102 TURN RIGHT INTO CEMETERY ROAD PROCEED TO NKOBONGO TOWNSHIP DROP OFF AND PICK UP PASSENGER AND RETURN TO STANGER TAXI RANK ON THE SAME ROUTE.
12.22	FROM STANGER TAXI RANK TURN RIGHT TO BALCOMB STREET TURN LEFT INTO CHIEF ALBERT STREET PROCEED STANGER PASSING POLICE STATION JOIN R102 TURN RIGHT AT GLEDOW CROSSING AND TURN RIGHT INTO NTSHAWINI AREA THEN LEFT AT MAGANGA COTTAGE TO DROP OFF AND PICK UP PASSENGERS AND RETURN TO STANGER TAXI RANK ON THE SAME ROUTE.
12.23	FROM STANGER TAXI RANK TURN INTO BALCOMB STREET TURN RIGHT GLEDOW MILL ROAD, TURN LEFT INTO R102, TURN LEFT TO DARNALL ROAD, TURN LEFT AND PROCEED NYATHIKAZI PROCEED TO NYATHIKAZI DROP OFF AND PICK UP PASSENGER AND RETURN TO STANGER TAXI RANK ON THE SAME ROUTE
12.24	FROM STANGER TAXI RANK LEFT TO BALCOMB STREET TURN LEFT TO GLEDOW MILL ROAD, TURN RIGHT TO KING SHAKA ROAD PROCEED ALONG DOESBURG ROAD TURN LEFT TO SANSOSI PICK UP AND DROP OFF PASSENGERS AND RETURN TO STANGER TAXI RANK ON THE SAME ROUTE.
12.25	FROM STANGER TAXI RANK TURN INTO BALCOMB STREET TURN LEFT INTO CHIEF ALBERT STREET PASSING STANGER POLICE STATION TURN INTO R102 INTO SHAKASKRAAL CBD TURN RIGHT INTO SCHOOL ROAD PROCEED TO NKOBONGO TOWNSHIP DROP OFF AND PICK UP PASSENGER AND RETURN TO STANGER TAXI RANK ON THE SAME ROUTE.
12.26	FROM STANGER TAXI RANK TURN LEFT TO BALCOMB STREET TURN LEFT INTO GLEDOW MILL ROAD TURN RIGHT INTO KING SHAKA, TURN LEFT INTO MAHATMA GANDI ROAD TURN RIGHT INTO CATO STREET ALONG SHAKAVILLE, DROP OFF PASSENGER AND PICK UP TURN LEFT TO BAUHINIA RIGHT INTO SHAKAVILLE STREET LEFT TO SCHOOL STREET LEFT TO MDIMA RIGHT TO MAFAVUKE, RIGHT TO NOBAMBA RIGHT TO MFECANE AND DROP OFF AND PICK UP PASSENGERS AND RETURN TO STANGER TAXI RANK ON THE SAME ROUTE.
12.27	FROM STANGER TAXI RANK TURN INTO BALCOMB STREET TURN LEFT INTO CHIEF ALBERT STREET PASSING STANGER POLICE STATION TURN INTO R102 TURN RIGHT TO ZIHLABATHINI PASSING LLOYD SCHOOL TURN LEFT PROCEED TO SHOMBELA TOWNSHIP DROP OFF AND PICK UP PASSENGER AND RETURN TO STANGER TAXI RANK ON THE SAME ROUTE.
12.28	FROM STANGER TAXI RANK TURN LEFT INTO BALCOMB STREET TURN RIGHT INTO GLEDOW MILL ROAD, TURN LEFT INTO R102 PROCEED, TURN LEFT BDWOOD ROAD PASS BP GARAGE PROCEED HLOMENDLINI TOWNSHIP DROP OFF AND PICK UP PASSENGERS AND RETURN TO STANGER TAXI RANK ON THE SAME ROUTE.
12.29	FROM STANGER TAXI RANK TURN INTO BALCOMB STREET TURN LEFT INTO CHIEF ALBERT LUTHULI PROCEED PASSING STANGER POLICE STATION TURN RIGHT R102 PROCEED TUR4 RIGHT TETE TOWNSHIP DROP OFF AND PICK UP PASSENGER AND RETURN TO STANGER TAXI RANK ON THE SAME ROUTE.
12.30	FROM STANGER TAXI RANK TURN LEFT TO BALCOMB STREET TURN RIGHT TO R102, TURN LEFT BEFORE PASSING GROUTVILLE HIGH SCHOOL THEN INTO D226 AT THEM BENI ONE (MOSTLY STOP) TO DROP OFF AND PICK UP PASSENGERS AND RETURN TO STANGER TAXI RANK ON THE SAME ROUTE.

**transport**

Department:  
Transport  
Province of KwaZulu-Natal

**GAZETTE**

LGKZNG05-2017-  
MAY

REGION: ALL

- |              |  |
|--------------|--|
| <b>12.31</b> | FROM STANGER TAXI RANK LEFT INTO BALCOMB STREET TURN LEFT INTO CHIEF ALBERT LUTHULI STREET PROCEED PASSING STANGER POLICE STATION TURN RIGHT TO JOIN R102 TURN LEFT TINLEY MANOR ROAD PASS UNDERNEATH THE BRIDGE PROCEED STRAIGHT TO TINLEY MANOR PICK UP AND DROP OFF AND PICK UP PASSENGERS AND RETURN TO STANGER TAXI RANK ON THE SAME ROUTE. |
|--------------|--|



## transport

Department:  
Transport  
Province of KwaZulu-Natal

## GAZETTE

LGKZNG05-2017-  
MAY

REGION: ALL

1) <b>Application Number:</b> APP0084667	2) <b>Gazette Number:</b> LGKZNG05-2017-MAY
3) <b>Applicant:</b> XA MGUBANE <b>ID NO.</b> 7202035935084 <b>Association:</b> STANGER TAXI OWNERS ASSOCIATION	4) <b>Applicant Address:</b> P O BOX 4555 KWADUKUZA KWAZULU NATAL 4450
5) <b>Existing Licence Holder:</b> NOT APPLICABLE <b>ID NO.</b> NOT APPLICABLE	6) <b>Existing Licence Holder Address:</b> NOT APPLICABLE
7) <b>Type of application:</b> NEW OPERATING LICENCE	8) <b>Operating Licence Number:</b> NOTAVAILABLE
9) <b>Vehicle Type:</b> MINIBUS	10) 1 X 15 (SEATED) + 0 (STANDING)
11) <b>Region:</b> ILEMBE	
12.1	STANGER TO DARNAL.  FROM STANGER TAXI RANK AT THE CORNER OF CATO STREET AND BALCOMB STREET, TURN LEFT INTO BALCOMB STREET, TURN RIGHT INTO GLEDOWMILL ROAD, TURN LEFT INTO R102 TURN LEFT INTO D 159 CROSS RAILWAY BRIDGE (PICK AND DROP PASSENGERS) PROCEED AND TURN RIGHT, CROSS A BRIDGE TOWARDS HULLET SUGARMILL DROP OFF AND PICK UP PASSENGERS AT THE CORNER OF NALLAH AND SAMARDEE ROAD IN DARNAL.
12.2	.STANGER TO MANDEN.  IFROM STANGER TAXI RANK AT THE CORNER OF CATO AND BALCOMB STREET, TURN LEFT INTO BALCOMB STREET, TURN RIGHT INTO GLEDOWMILL ROAD, TURN LEFT TO JOIN R102 PROCEED PASSING NEWGEUDELAND, DARNAL, ZINKWAZI, FORT PEARSON TUGELA, TURN LEFT TO JOIN D 258 PROCEED AND TURN RIGHT INTO P459 PROCEED AND TURN LEFT AT THE SET OF ROBOTS, PROCEED AND TURN LEFT INTO MANDENI TAXI RANK, DROP OFF PASSENGERS AND PICK UP PASSENGERS TO STANGER TAXI RANK USING THE SAME ROUTE.
12.3	.STANGER TO PIETERMARITZBURG.  FROM STANGER TAXI RANK RIGHT AT THE CORNER OF CATO AND BALCOMB STREET, TURN RIGHT INTO BALCOMB STREET, TURN LEFT INTO CATO STREET, TURN RIGHT INTO MAHTMA GHANDI STREET WHICH BECOMES ALBERT LUTHULI STREET, JOIN R74 , PASS MAPHUMULO, PASS KRANSKOP AND PROCEED WITH R74 PROCEED AND TURN LEFT INTO R33 PROCEED PASSING SEVEN OAK, PASS NEW HANOVER PROCEED WITH R33 AND TURN LEFT TO BHAMBATHA ROAD WHICH BECOMES DR CHOTA MOTALA ROAD BECOMING CHURCH STREET TURN LEFT TO PIETERMARITZBURG TAXI RANK (DROP OFF AND PICK UP PASSENGERS TO STANGER TAXI RANK USING THE SAME ROUTE ).
12.4	STANGER TO MANGUZI FROM STANGER TAXI RANK AT THE CORNER OF CATO STREET AND BALCOMB STREET, TURN LEFT INTO BALCOMB STREET , TURN RIGHT INTO GLEDOWMILL ROAD, TURN LEFT INTO R102 PASSING MANDINI ,GINGINDLOVU AND TURN LEFT INTO R66, TURN RIGHT INTO R102 TO MTHUNZINI, PASS MTUNZINI , PASS EMPANGENI USING R102 JOIN N2 TO MTUBATUBA PASS HLUHLUWE, PASS MKHUZE, TURN RIGHT INTO P522/1 PASS JOZINI PROCEED AND TURN RIGHT INTO P55/2 PROCEED TO OPHONDWENI AND DROP OFF PASSENGERS PROCEED AND JOIN R22, PROCEED UNTIL MANGUZI THEN TURN RIGHT INTO MANGUZI TAXI RANK( DROP OFF AND PICK UP PASSENGERS AND BACK TO STANGER TAXI RANK )



## transport

Department:  
Transport  
Province of KwaZulu-Natal

## GAZETTE

LGKZNG05-2017-  
MAY

REGION: ALL

12.5	STANGER TO BALLITO BAY FROM STANGER TAXI RANK AT THE CORNER OF CATO AND BALCOMB STREET, TURN LEFT INTO BALCOMB STREET, TURN RIGHT INTO GLEDOWMILL ROAD, TURN RIGHT INTO R102 PASS NTSHAWINI, MELLVILLE, GROUTVILLE START PICKING UP AND DROPPING OFF AT ETETE PROCEED TO SHAKASKRAAL RAILWAY STATION ( PICK AND DROP) PROCEED AND TURN LEFT INTO SALT ROCK ROAD CROSS N2 FREEWAY PROCEED PASS SIZANI SCHOOL, PASS SHELL GARAGE, PASS SALT ROCK HOTEL, JOIN DOLPHIN CRESCENT ROAD, JOIN OCEAN DRIVE, JOIN DOLPHIN CRESCENT PROCEED AND TURN RIGHT INTO COMPENSATION BEACH BOULEVARD ROAD PROCEED AND TURN INTO TAXI STOP NEXT TO SPAR (DROP OFF AND PICK UP PASSENGERS), RETURN USING COMPENSATION BEACH ROAD, TURN LEFT TO JOIN HAWKINS ROAD, LEFT INTO BALLITO DRIVE PASS CALTEX GARAGE PROCEED TO A TRAFFIC CIRCLE AND TURN LEFT INTO BALLITO BUSINESS PARK ( DROP OFF AND PICK UP PASSENGERS) RETURN TO STANGER TAXI RANK USING BALLITO DRIVE TURN LEFT TO JOIN N2 PROCEED TURN LEFT TO JOIN SALT ROCK ROAD, TURN RIGHT TO JOIN R102 PASS UMHLALI POLICE STATION, PASS STANGER POLICE STATION JOIN ALBERT LUTHULI STREET, TURN RIGHT INTO BALCOMB STREET AND TURN LEFT INTO STANGER TAXI RANK ( DROP OFF AND PICK UP PASSENGERS).
12.6	FROM STANGER TAXI RANK TURN LEFT INTO BELCOMB STREET TURN LEFT TO GLEDOW MILL TURN RIGHT INTO KING SHAKA STREET TURN LEFT INTO R74 PASS STANGER KEARSENEY, DROP OFF PASSENGERS PASS KWANYONGO SPAZA SHOP AT MADUNDUBE AND DROP OF PASSENGERS TURN LEFT TO GLENDALE ROAD PASSING NYASENI STORE TO EMKHAMBINI STOP AT MADUNDUBE, DROP OFF AND PICK UP AT RETURN TO STANGER TAXI RANK ON THE SAME ROUTE.
12.7	.STANGER TO BALLITO BAY.  FROM STANGER TAXI RANK AT THE CORNER OF CATO AND BALCOMB STREET, TURN LEFT INTO BALCOMB STREET, TURN RIGHT INTO GLEDOWMILL ROAD, TURN RIGHT INTO R102 PASS NTSHAWINI, MELLVILLE, GROUTVILLE START PICKING UP AND DROPPING OFF AT ETETE PROCEED TO SHAKASKRAAL RAILWAY STATION ( PICK AND DROP) PROCEED AND TURN LEFT INTO SALT ROCK ROAD CROSS N2 FREEWAY PROCEED PASS SIZANI SCHOOL, PASS SHELL GARAGE, PASS SALT ROCK HOTEL, JOIN DOLPHIN CRESCENT ROAD, JOIN OCEAN DRIVE, JOIN DOLPHIN CRESCENT PROCEED AND TURN RIGHT INTO COMPENSATION BEACH BOULEVARD ROAD PROCEED AND TURN INTO TAXI STOP NEXT TO SPAR (DROP OFF AND PICK UP PASSENGERS), RETURN USING COMPENSATION BEACH ROAD, TURN LEFT TO JOIN HAWKINS ROAD, LEFT INTO BALLITO DRIVE PASS CALTEX GARAGE PROCEED TO A TRAFFIC CIRCLE AND TURN LEFT INTO BALLITO BUSINESS PARK ( DROP OFF AND PICK UP PASSENGERS) RETURN TO STANGER TAXI RANK USING BALLITO DRIVE TURN LEFT TO JOIN N2 PROCEED TURN LEFT TO JOIN SALT ROCK ROAD, TURN RIGHT TO JOIN R102 PASS UMHLALI POLICE STATION, PASS STANGER POLICE STATION JOIN ALBERT LUTHULI STREET, TURN RIGHT INTO BALCOMB STREET AND TURN LEFT INTO STANGER TAXI RANK ( DROP OFF AND PICK UP PASSENGERS).
12.8	FROM STANGER TAXI RANK TURN LEFT INTO BALCOMB STREET, RIGHT INTO GLEDOW MILL ROAD TURN LEFT INTO R102 TURN RIGHT INTO R74 PROCEED TO BLYTHEDALE BEACH TO DROP OFF AND PICK UP PASSENGERS AND RETURN TO STANGER TAXI RANK ON THE SAMEROUTE.
12.9	FROM STANGER TAXI RANK, TURN RIGHT INTO GLEDOW MILL ROAD, TURN RIGHT INTO R102 PROCEED ALONG R102,, TURN LEFT AND PASS GROUTVILLE CLINIC PASS ALDENVILLE PRIMARY SCHOOL PASS THE CHARLOTEDEALE RAILWAY STATION, TURN LEFT TO CHARLOTEDEALE INFORMAL SETTLEMENT, PICK UP AND DROP PASSENGERS AND RETURN TO STANGER TAXI RANK ON THE SAME ROUTE.
12.10	FROM STANGER TAXI RANK RIGHT TO BALCOMB STREET LEFT TO CHIEF ALBERT STREET PROCEED PASSING STANGER POLICE STATION, TURN RIGHT TO R102 PASSING CRANBROOK ROAD PROCEED ALONG CRANBROOK ROAD AND PASS ZILUNGISELE PRIOMARY SCHOOL AND MGIGIMBE PRIMARY SCHOOL BOTH ON THE LEFT AND AT CRANBROOK PICK AND DROP PASSENGERS AND RETURN TO STANGER TAXI RANK ON THE SAME ROUTE.
12.11	FROM STANGER TAXI RANK RIGHT INTO BALCOMB STREET LEFT INTO GLEDOMILL ROAD, TURN RIGHT INTO KING SHAKA ROAD PROCEED ALONG DOESBURGH ROAD, TURN LEFT TO P10 PASS SHAKAMBULA PASS EMPUMELELO CLINIC LEFT INTO DORINGKOP DROP AND PICK UP PASSENGERS AND RETURN ON TO STANGER TAXI RANK ON THE SAME ROUTE.
12.12	FROM STANGER TAXI RANK, RIGHT BALCOMBE STREET, TURN LEFT TO CHIEF ALBERT LUTHULI STREET PROCEED PASSING STANGER POLICE STATION, TURN RIGHT TO R102 PROCEED ALONG R102, TURN RIGHT ON COMPENSATION ROAD PROCEED TO DRIEFONTEIN TAXI RANK DROP AND PICK UP PASSENGERS AND RETURN TO STANGER TAXI RANK ON THE SAME ROUTE.





## transport

Department:  
Transport  
Province of KwaZulu-Natal

## GAZETTE

LGKZNG05-2017-  
MAY

REGION: ALL

12.13	FROM STANGER TAXI RANK TURN LEFT TO BALCOMB STREET TURN RIGHT TO GLEDOW MILL TURN LEFT TO R102 NORTH, PROCEED STRAIGHT UNTIL TURN LEFT TO R34 TURN RIGHT TO UNNAMED ROAD AFTER MAXWELL TURN RIGHT TO COMMERCIAL ROAD AND TURN RIGHT INTO EMPANGENI B RANK. DROP OFF AND PICK UP PASSENGERS AND RETURN TO STANGER TAXI RANK ON THE SAME ROUTE.
12.14	FROM STANGER TAXI RANK TURN LEFT TO BALCOMB TURN, RIGHT TO GLEDOW MILL ROAD, LEFT TO R102 TURN RIGHT TO JOIN R74 PROCEED STRAIGHT UNTIL YOU JOIN N2 SOUTH FREEWAY PROCEED AND TURN TO THE FIRST LEFT TURN OFF, TURN RIGHT TO D226 AND CROSS OVER N2 FREEWAY, TURN TO THE FIRST RIGHT PALM LAND PASSING B&B TO ETHEMBENI TWO DROP OFF AND PICK UP PASSENGERS AND RETURN TO STANGER TAXI RANK ON THE SAME ROUTE
12.15	FROM STANGER TAXI RANK TURN LEFT INTO BELCOMB STREET TURN LEFT INTO GLEDOW MILL ROUTE, RIGHT INTO KING SHAKA STREET LEFT INTO R74, PROCEED AND TURN LEFT INTO DURBAN STREET INTO GREYTOWN TAXI RANK DROP OFF AND PICK UP PASSENGERS RETURN TO STANGER TAXI RANK ON THE SAME ROUTE.
12.16	FROM STANGER TAXI RANK TURN INTO BALCOMB STREET TURN LEFT INTO CHIEF ALBERT STREET PASSING STANGER POLICE STATION TURN RIGHT TO JOIN R102 PASSING NONHLEVU HIGH SCHOOL AT GROUTVILLE DROP OFF AND PICK UP PASSENGER AND TURN RIGHT TO D393 AT GROUTVILLE DROP OFF AND PICK UP PASSENGERS AND RETURN TO STANGER TAXI RANK ON THE SAME ROUTE.
12.17	FROM STANGER TAXI RANK TURN RIGHT TO BALCOMB STREET AND LEFT TO ALBERT LUTHULI STREET JOIN R102 PROCEED AND TURN RIGHT TO NOKUKHANYA LUTHULI STREET PASS LUTHULI MUSEUM, TURN LEFT AT THE T JUNCTION PASS THE GRAVE YARD AT MELANDA TO DROP OFF AND PICK UP PASSENGERS AND RETURN TO STANGER TAXI RANK ON THE SAME ROUTE.
12.18	FROM STANGER TAXI RANK RIGHT INTO BALCOMB STREET LEFT INTO GLEDOW MILL ROAD, TURN RIGHT INTO KING SHAKA PROCEED INTO DOESBURG ROAD, LEFT INTO LINDELANI ROAD DROP OFF AND PICK UP PASSENGERS AND RETURN TO STANGER TAXI RANK ON THE SAME ROUTE.
12.19	FROM STANGER TAXI RANK LEFT ONTO BALCOMB STREET TURN RIGHT INTO GLEDOW MILL ROAD LEFT INTO R102 RIGHT INTO R74 PROCEED TO JOIN N2 NORTH FREEWAY PASS MTHUNZINI TOLL PLAZA, PROCEED UNTIL TURN RIGHT TO JOIN TO JOIN R618 TURN LEFT TO INYATHI ROAD AND TURN RIGHT INTO MTUBATUBA TAXI RANK, DROP OFF AND PICK UP RETURN TO STANGER TAXI RANK ON THE SAME ROUTE.
12.20	FROM STANGER TAXI RANK LEFT BALCOMB STREET, TURN RIGHT TO GLEDOW MILL ROAD TURN RIGHT TO R102 TURN RIGHT INTO NEW GEELERLAND AND DROP OFF AND PICK UP PASSENGERS AND RETURN TO STANGER TAXI RANK ON THE SAME ROUTE.
12.21	FROM STANGER TAXI RANK TURN INTO BALCOMB STREET TURN LEFT INTO CHIEF ALBERT STREET PASSING STANGER POLICE STATION TURN INTO R102 TURN RIGHT INTO CEMETERY ROAD PROCEED TO NKOBOGO TOWNSHIP DROP OFF AND PICK UP PASSENGER AND RETURN TO STANGER TAXI RANK ON THE SAME ROUTE.
12.22	FROM STANGER TAXI RANK TURN RIGHT TO BALCOMB STREET TURN LEFT INTO CHIEF ALBERT STREET PROCEED STANGER PASSING POLICE STATION JOIN R102 TURN RIGHT AT GLEDOW CROSSING AND TURN RIGHT INTO NTSHAWINI AREA THEN LEFT AT MAGANGA COTTAGE TO DROP AND PICK PASSENGERS AND RETURN TO STANGER TAXI RANK ON THE SAME.
12.23	FROM STANGER TAXI RANK TURN INTO BALCOMB STREET TURN RIGHT GLEDOW MILL ROAD, TURN LEFT INTO R102, TURN LEFT TO DARNALL ROAD, TURN LEFT AND PROCEED NYATHIKAZI PROCEED TO NYATHIKAZI DROP OFF AND PICK UP PASSENGER AND RETURN TO STANGER TAXI RANK ON THE SAME ROUTE
12.24	FROM STANGER TAXI RANK LEFT TO BALCOMB STREET TURN LEFT TO GLEDOW MILL ROAD, TURN RIGHT TO KING SHAKA ROAD PROCEED ALONG DOESBURG ROAD TURN LEFT TO SANSOSI PICK UP AND DROP OFF PASSENGERS AND RETURN TO STANGER TAXI RANK ON THE SAME ROUTE.
12.25	FROM STANGER TAXI RANK TURN INTO BALCOMB STREET TURN LEFT INTO CHIEF ALBERT STREET PASSING STANGER POLICE STATION TURN INTO R102 INTO SHAKASKRAAL CBD TURN RIGHT INTO SCHOOL ROAD PROCEED TO NKOBOGO TOWNSHIP DROP OFF AND PICK UP PASSENGER AND RETURN TO STANGER TAXI RANK ON THE SAME ROUTE.
12.26	FROM STANGER TAXI RANK TURN LEFT TO BALCOMB STREET TURN LEFT INTO GLEDOW MILL ROAD TURN RIGHT INTO KING SHAKA, TURN LEFT INTO MAHATMA GANDI ROAD TURN RIGHT INTO CATO STREET ALONG SHAKAVILLE, DROP OFF PASSENGER AND PICK UP TURN LEFT TO BAUHINIA RIGHT INTO SHAKAVILLE STREET LEFT TO SCHOOL STREET LEFT TO MDIMA RIGHT TO MAFAVUKE, RIGHT TO NOBAMBA RIGHT TO MFECANE AND DROP OFF AND PICK UP PASSENGERS AND RETURN TO STANGER TAXI RANK ON THE SAME ROUTE.



## transport

Department:  
Transport  
Province of KwaZulu-Natal

## GAZETTE

LGKZNG05-2017-  
MAY

REGION: ALL

12.27	FROM STANGER TAXI RANK TURN LEFT TO BALCOMB STREET TURN RIGHT TO GLEDOW MILL ROAD PROCEED AND TURN RIGHT TO JOIN R102 ALONG R102 TURN LEFT SALT ROCK ROAD AND CROSSOVER N2 FREEWAY INTO SHEFIELD BEACH ROAD PROCEED SHEFIELD BEACH ROAD DROP OFF PASSENGERS PASSING CBD TO BP GARAGE TO SHEFIELD BEACH DROP OFF AND PICK UP PASSENGERS AND RETURN TO STANGER TAXI RANK ON THE SAME ROUTE.
12.28	FROM STANGER TAXI RANK TURN INTO BALCOMB STREET TURN LEFT INTO CHIEF ALBERT STREET PASSING STANGER POLICE STATION TURN INTO R102 TURN RIGHT TO ZIHLABATHINI PASSING LLOYD SCHOOL TURN LEFT PROCEED TO SHOMBELA TOWNSHIP DROP OFF AND PICK UP PASSENGER AND RETURN TO STANGER TAXI RANK ON THE SAME ROUTE.
12.29	FROM STANGER TAXI RANK TURN LEFT INTO BALCOMB STREET TURN RIGHT INTO GLEDOW MILL ROAD, TURN LEFT INTO R102 PROCEED, TURN LEFT BDWOOD ROAD PASS BP GARAGE PROCEED HLOMENDLINI TOWNSHIP DROP OF AND PICK UP PASSENGERS AND RETURN TO STANGER TAXI RANK ON THE SAME ROUTE.
12.30	FROM STANGER TAXI RANK TURN INTO BALCOMB STREET TURN LEFT INTO CHIEF ALBERT LUTHULI PROCEED PASSING STANGER POLICE STATION TURN RIGHT R102 PROCEED TUR4 RIGHT TETE TOWNSHIP DROP OFF AND PICK UP PASSENGER AND RETURN TO STANGER TAXI RANK ON THE SAME ROUTE.
12.31	FROM STANGER TAXI RANK TURN LEFT TO BALCOMB STREET TURN RIGHT TO R102, TURN LEFT BEFORE PASSING GROUTVILLE HIGH SCHOOL THEN INTO D226 AT THEM BENI ONE (MJO STY STOP) TO DROP OFF AND PICK UP PASSENGERS AND RETURN TO STANGER TAXI RANK ON THE SAME ROUTE.
12.32	FROM STANGER TAXI RANK LEFT INTO BALCOMB STREET TURN LEFT INTO CHIEF ALBERT LUTHULI STREET PROCEED PASSING STANGER POLICE STATION TURN RIGHT TO JOIN R102 TURN LEFT TINLEY MANOR ROAD PASS UNDERNEATH THE BRIDGE PROCEED STRAIGHT TO TINLEY MANOR PICK UP AND DROP OFF AND PICK UP PASSENGERS AND RETURN TO STANGER TAXI RANK ON THE SAME ROUTE.





## transport

Department:  
Transport  
Province of KwaZulu-Natal

## GAZETTE

LGKZNG05-2017-  
MAY

REGION: ALL

1) <b>Application Number:</b> APP0085158	2) <b>Gazette Number:</b> LGKZNG05-2017-MAY
3) <b>Applicant:</b> V BHUDAI <b>ID NO.</b> 7812115047087 <b>Association:</b> SOUTHGATE TAXI ASSOCIATION	4) <b>Applicant Address:</b> 4 VIEWHAVEN DRIVE PHONIX 4068
5) <b>Existing Licence Holder:</b> T KHENA <b>ID NO.</b> 7309085503082	6) <b>Existing Licence Holder Address:</b> 409 MORIA DRIVE MT MORIA PHOENIX DURBAN KWA-ZULU NATAL 4001
7) <b>Type of application:</b> NORMAL TRANSFER	8) <b>Operating Licence Number:</b> LKNKZN0147968
9) <b>Vehicle Type:</b> NOT AVAILABLE	10) 1 X 14 (SEATED) + 0 (STANDING)
11) <b>Region:</b> GREATER NORTH	
12.1	<p>1. SOUTHGATE TO DURBAN</p> <p>ROUTE 1</p> <p>1.1 From unofficial Taxi Rank on R102 (near Whitehouse Shopping Centre) into R102, into Stonebridge Drive, left into Risegate Drive, along Risegate Drive, right again into Risegate Drive left into Stonebridge Drive, right into Parkmead Avenue, right into Greenbury Drive, left into Tower Road, left into Cardinal Road, right into Stonebridge Drive- (left into Arcara Street, left into Spire Street), right into Phoenix Highway (Spine Road) right into R102, left into KwaMashu Highway (M25), into North Coast Road into Umgeni Road- (into Soldiers Way Taxi Rank OR into Soldiers Way, right into Pine Street, right into Field Street, into Soldiers Way Taxi Rank OR right Leopold Street, right into Warwick Avenue, left into Etna Lane, and proceed to Canongate Road/Warwick Avenue Taxi Rank).</p> <p>1.2</p> <p>From an unofficial Taxi Rank on R102 (near Whitehouse Shopping Centre) along the inner circle routes indicated above, into Phoenix Highway, right into R102, right into Mount Moriah Drive, left into Simunye Avenue, back right into Mount Moriah Drive right into R102, left into KwaMashu Highway (M25), right into the National Route (N2), along the N2, left into an on-ramp to the N3 along the N3, left into off-ramp to the Berea Road North or proceed straight along N3, Old Dutch Road, into Alice Street- [right into Market Road, right into Leopold Street, right into Warwick avenue, left into Etna Lane and proceed to Canongate Road/Warwick Avenue Taxi Rank OR along Alice Street, right into Soldiers Way, into Soldiers Way into Soldiers Way Taxi Rank or proceed along Soldiers Way, right into Pine Street, right into Field Street, and proceed to Soldiers Way Taxi Rank]</p>



## transport

Department:  
Transport  
Province of KwaZulu-Natal

## GAZETTE

LGKZNG05-2017-  
MAY

REGION: ALL

### 12.2 SOUTHGATE TO PINETOWN/WESTMEAD ROUTE 2 INWARD ROUTE

2.1 From an unofficial Taxi Rank on R102 (near Whitehouse Shopping Centre) along R102, left into Glen Anil Street, right into Old North Coast Road, right into North Coast Road, left into an on-ramp to the National Route (N2), along the N2, N3 left into an off-ramp to Underwood Road, right into Underwood Road, right into Stapleton Road (M5), left into Old Main Road M31, into Richmond Road, right into Alexander Road, left into Moss Road and proceed to Westmead area direct and return.

#### 2.2

From an unofficial Rank on R102 (near Whitehouse Shopping Centre), into Stonebridge Drive, left into Risegate Drive, along Risegate Drive and return to Risegate turning right into Risegate Drive, left into Stonebridge Drive, right into Parkmead Avenue, right into Greenbury Drive, left into Tower Road, left into Cardinal Road, right into Stonebridge Drive, left into Acara Street, left into Spine Street, right into Phoenix Highway (Spine Road), right into R102, and proceed to an unofficial Taxi Rank on R102 (near Whitehouse Shopping Centre), and continue to Pinetown using Route 2.1 above.

#### 2.3

From an unofficial Rank on R102 (near Whitehouse Shopping Centre), into R102, right into Mount Moriah Drive, left into Simunye Avenue picking up passengers in Mount Moriah, and return to Simunye Avenue, right into Mount Moriah Drive, right into the Provincial Road (R102), along R102, left into KwaMashu Highway (M25), right into on-ramp to the National Route (N2), left under the bridge at Spaghetti Junction joining the N3, along the N3, left into off-ramp, to Underwood Road and proceed to Westmead as in 2.1 above.

#### RETURN ROUTE:

From the starting point in Westmead, into Moss Road, right into Alexander Road, right into Richmond Road, left into an on-ramp into the N3, along the N3, left into an on-ramp to the N2, along the N2, turn left on an off-ramp to KwaMashu Highway (M25), along the M25, left into an off-ramp to the Provincial Road R102, right into R102, along R102 and proceed to any of the above destinations

#### 2.2



## transport

Department:  
Transport  
Province of KwaZulu-Natal

## GAZETTE

LGKZNG05-2017-  
MAY

REGION: ALL

1) <b>Application Number:</b> APP0085611	2) <b>Gazette Number:</b> LGKZNG05-2017-MAY
3) <b>Applicant:</b> MM KOB <b>ID NO.</b> 4308270304085 <b>Association:</b> ZAMOKUHLE TAXI ASSOCIATION (PORT SHEPS)	4) <b>Applicant Address:</b> P.O BOX MARGATE 4275
5) <b>Existing Licence Holder:</b> NOT APPLICABLE <b>ID NO.</b> NOT APPLICABLE	6) <b>Existing Licence Holder Address:</b> NOT APPLICABLE
7) <b>Type of application:</b> ADD AUTHORISATIONS/ROUTES	8) <b>Operating Licence Number:</b> LGKZN1003000274
9) <b>Vehicle Type:</b> MINIBUS	10) 1 X 15 (SEATED) + 0 (STANDING)
11) <b>Region:</b> UGU-OGWINI	
12.1	PORT SHEPSTONE TO MTATA  PORT SHEPSTONE TAXI RANK TO MANDELA DRIVE ALONG N2 IZINGOLWENI- HARDING- KOKSTAD OFF LOAD MT AYLIF, QUMBU, TSOLO, MT FREE TO UMTATA TO MADERIA STREET, AND RETURN TO PORT SHEPSTONE. OFF LOAD PADDOCK, MURCHISON, BOBOYI, MARBURG BATES DIRECT TO PORT SHEPSTONE TAXI RANK.
12.2	4. PORT SHEPSTONE TO JOHANNESBURG.  PORT SHEPSTONE TAXI RANK TO RYDER STREET JOINING R102 TO HIBBERDENE TURN WINKELSPRUIT TO UMBUMBULU TO PIETERMARITZBURG TO N3 WEST JOHANNESBURG, INTO AND ALONG HARROW ROAD, ANDERSON STREET TO WANDERERS STREET TAXI RANK JOHANNESBURG AND RETURN.
12.3	FROM APPROVED TAXI RANK PORT SHEPSTONE INTO RYDER STREET, TURN RIGHT INTO NELSON MANDELA DRIVE, PROCEED TURN RIGHT INTO N2 AND PROCEED ALONG NO PICKING UP PASSENGERS, TURN RIGHT INTO R56, PROCEED AND DROP OFF AT MBIZWENI HOSPITAL, DROP OFF AT RIETFLEGH, PROCEED TO APPROVED TAXI RANK UMZIMKHULU AND LOAD OFF. FROM APPROVED TAXI RANK UMZIMKHULU TURN INTO R56 PROCEED ALONG R56 TURN. LEFT INTO N2 PROCEED PASS HARDING PROCEED DROP OFF AT IZINGOLWENI, MURCHISON, BHOBOYI, MARBURG, PROCEED AND TURN LEFT INTO NELSON MANDELA DRIVE TURN LEFT INTO RYDER STREET AND INTO APPROVED TAXI RANK PORT SHEPSTONE NO PICKING UP OF PASSENGERS ON THE ROUTE TO PORT SHEPSTONE.
12.4	OUTBOUND ROUTE: FROM APPROVED TAXI RANK PORT SHEPSTONE ALONG RYDER STREET, TURN RIGHT INTO NELSON MANDELA DRIVE, PROCEED TURN LEFT INTO QUALITY STREET, PROCEED TURN RIGHT INTO OSCAR NERO STREET AND TURN LEFT N2, PROCEED ALONG R61 NO PICK UP ON THE ROAD, DROP OFF AT BHUKUZINI PROCEED AND DROP OFF AT NHLEZI, FLAGSTAFF, PLANGWENI, NKONZO, MAGWAMBU, PHAMATHOU, THANDATHO, SAINT ELIZABETH HOSPITAL PROCEED TURN LEFT INTO APPROVED TAXI RANK LUSIKISIKI. INBOUND ROUTE: FROM APPROVED TAXI RANK LUSIKISIKI TURN LEFT INTO R61 NO PICK UP ON THE ROAD, PROCEED ALONG R61 NO PICK UP AT FLAGSTAFF, BIZANA PROCEED AND DROP OFF AT REDOUBT, LUKHOLO, PELEPELE, SEAVIEW, PORT EDWARD, TONGASI, SOUTHBROOM TURN RIGHT INTO ALFODAVE TURN LEFT INTO R620, DROP OFF AT MARGATE DROP OFF AT SHELLY BEACH TURN LEFT INTO R103 IZOTSHA ROAD TURN RIGHT INTO R61 PROCEED AND TURN LEFT INTO N2 PROCEED, TURN RIGHT INTO OSCAR NERO STREET TURN LEFT INTO QUALITY STREET TURN RIGHT INTO NELSON MANDELA DRIVE, PROCEED AND TURN LEFT INTO RYDER STREET INTO APPROVED TAXI RANK PORT SHEPSTONE AND OFFLOAD.
12.5	OUTBOUND ROUTE: FROM PORT SHEPSTONE TAXI RANK, TURN RIGHT INTO MANDELA DRIVE, PROCEED AND TURN RIGHT INTO N2 PROCEED ALONG INTO IZINGOLWENI, HARDING, OFF LOAD KOKSTAD, OFF LOAD MT AYLIF, QUMBU, TSOLO, MT FRERE TO UMTATA TO MADERIA STREET IN UMTATA TAXI RANK. INBOUND ROUTE: FROM APPROVED TAXI RANK IN UMTATA, TURN LEFT INTO MADERIA STREET, TURN RIGHT INTO N2 PROCEED ALONG N2 OFF LOAD MOUNT FRERE, TSOLO, QUMBU, MT. AYLIF, KOKSTAD, HARDING, IZINGOLWENI, MURCHISON, BOBOYI AND PROCEED TURN LEFT INTO MANDELA DRIVE, PROCEED AND TURN LEFT INTO RYDER STREET INTO APPROVED TAXI RANK IN PORT SHEPSTONE AND OFF LOAD.



## transport

Department:  
Transport  
Province of KwaZulu-Natal

## GAZETTE

LGKZNG05-2017-  
MAY

REGION: ALL

12.6	<p><b>OUTBOUND ROUTE:</b> FROM APPROVED TAXI RANK IN PORT SHEPSTONE ALONG RYDER STREET TURN RIGHT INTO DENIS SHEPSTONE STREET TURN LEFT INTO CONER STREET AND RIGHT INTO BAZLEY STREET TURN RIGHT INTO N2 PROCEED AND TURN LEFT INTO R620, PROCEED AND TURN RIGHT INTO R39 DROP OFF AND PICK UP AT SOUTH COAST MALL AT SHELLY BEACH RETURN ALONG R39 AND TURN RIGHT INTO R620 PROCEED DROP OFF PASSENGERS AT SHELLY BEACH, UVONGO, MANABA, NKONGWENI PROCEED STRAIGHT ALONG R620 PROCEED AND TURN LEFT INTO APPROVED TAXI RANK IN MARGATE AND OFF LOAD</p> <p><b>INBOUND ROUTE:</b> FROM APPROVED TAXI RANK MARGATE TURN RIGHT INTO R620 PROCEED ALONG AND DROP OFF AT MANABA, UVONGO, SHELLY BEACH AND TURN LEFT INTO R39 DROP OFF AND PICK UP AT SOUTH COAST MALL, RETURN ALONG R39 AND LEFT INTO R620 PROCEED AND DROP OFF AND PICK UP AT VILLA MOYA PROCEED AND DROP OFF AT SAYIDI FET COLLEGE PROCEED AND DROP OFF PROCEED TURN RIGHT INTO N2 TURN LEFT INTO BAZLEY STREET, DROP OFF AT PORT SHEPSTONE DISTRICT HOSPITAL PROCEED AND DROP OFF AT PORT SHEPSTONE LIBRARY, TURN RIGHT INTO CONOR STREET AND LEFT INTO WOOLY STREET LEFT INTO DENIS SHEPSTONE STREET AND TURN INTO RYDER STREET PROCEED INTO APPROVED TAXI RANK IN PORT SHEPSTONE.</p>
12.7	<p><b>OUTBOUND ROUTE:</b> FROM APPROVED TAXI RANK PORT SHEPSTONE, PROCEED ALONG RYDER STREET, TURN LEFT INTO DENIS SHEPSTONE STREET AND TURN RIGHT INTO REYNOLDS STREET, PROCEED TURN LEFT INTO CONNER STREET, PROCEED TURN RIGHT INTO AIKEN STREET, JOIN RL02 NORTH PROCEED ALONG RL02, TURN LEFT INTO N2, PROCEED OFF LOAD SCOTTBURG, PROCEED OFF LOAD AT UMKOMAAS, PROCEED OFF LOAD AT AMANZIMTOTI AND PROCEED ALONG N2 AND TURN LEFT INTO M4 OR TURN LEFT INTO JOINER ROAD PROCEED AND OFF LOAD AT ISIPINGO, WEMA, MEGA CITY PROCEED ALONG AND TURN RIGHT INTO HIMALAYA RD AND TURN LEFT JOIN M4 PROCEED ALONG M4 AND TURN LEFT INTO BROOK STREET AND OFF LOAD IN RANK 61A.</p> <p><b>INBOUND ROUTE:</b> FROM APPROVED TAXI RANK 61, BROOK STREET PROCEED AND JOIN WEST STREET AND PROCEED TURN RIGHT INTO BROAD STREET AND TURN RIGHT INTO SMITH STREET PROCEED TURN LEFT TO M4 SOUTH PROCEED AND JOIN N2 SOUTH PROCEED ALONG N2 OFF LOAD UMTHWALUME PROCEED TURN LEFT INTO R102 PROCEED OFF LOAD HIBBERDENE, PROCEED ALONG RL02 TURN RIGHT INTO AIKEN STREET LEFT INTO CONNOR STREET AND TURN RIGHT INTO REYNOLDS STREET TURN LEFT INTO DENIS SHEPSTONE TURN RIGHT INTO RYDER STREET PROCEED TO APPROVED TAXI RANK PORT SHEPSTONE. NO PICK-UPS ON THE ROAD BEFORE DESTINATION.</p>
12.8	<p><b>OUTBOUND ROUTE:</b> FROM APPROVED TAXI RANK PORT SHEPSTONE PROCEED ALONG RYDER STREET TURN LEFT INTO DENIS SHEPSTONE STREET PROCEED TURN RIGHT WOOLY STREET PROCEED AND TURN INTO AIKEN STREET PROCEED TURN LEFT INTO R102 PROCEED TURN RIGHT INTO N2 PROCEED AND TURN LEFT INTO R603 PROCEED AND TURN LEFT INTO N3, NO PICK UP ON ROUTE TO PIETERMARITZBURG OFF RAMP AT BHAMBATHA ROAD (OLD GREY TOWN ROAD) TURN INTO CHURCH STREET, TURN RIGHT INTO EAST STREET, TURN LEFT INTO PIETERMARITZ STREET AND TO BOSHOFF STREET TURN RIGHT INTO CHURCH STREET AND RIGHT INTO OTTO STREET, LEFT INTO PIETERMARITZ STREET, LEFT INTO PINE STREET, LEFT INTO CHURCH STREET INTO WEST STREET AND LEFT INTO LANGALIBALELE STREET INTO OLD MARKET ROAD AND TO CHURCH STREET RANK NO3.</p> <p><b>INBOUND ROUTE:</b> FROM CHURCH STREET NO3 INTO OLD MARKET STREET TURN INTO HENRIETTA STREET, TURN RIGHT INTO JABU NDLOVU STREET TURN LEFT INTO CHIEF ALBERT LUTHULI STREET INTO ALAN PATON STREET, PROCEED TO N3 TURN RIGHT INTO R603 AND PROCEED WINKELSPRUIT TURN LEFT INTO N2 ON RAMP PROCEED ON N2 DROP OFF AT SEZELA, LFAFA, UMTHWALUME, TURN LEFT INTO R102 DROP OFF AT HIBBERDENE, MELVILLE, UMTENTWENI AND TURN RIGHT INTO AIKEN STREET AND TURN LEFT INTO CONNOR STREET AND TURN RIGHT INTO REYNOLDS STREET AND TURN LEFT INTO DENIS SHEPSTONE STREET TURN RIGHT INTO RYDER STREET PROCEED TO APPROVED TAXI RANK IN PORT SHEPSTONE AND DROP OFF NO PICKING UP OF PASSENGERS ON THE WAY INTO APPROVED RANK IN PORT SHEPSTONE.</p>



## transport

Department:  
Transport  
Province of KwaZulu-Natal

## GAZETTE

LGKZNG05-2017-  
MAY

REGION: ALL

12.9	<p>OUTBOUND ROUTE: FROM APPROVED TAXI RANK PORT SHEPSTONE INTO RYDER STREET, TURN RIGHT INTO NELSON MANDELA DRIVE, PROCEED TURN LEFT INTO QUALITY STREET AND RIGHT INTO OSCAR NERO STREET, TURN LEFT INTO N2 PROCEED AND TURN RIGHT INTO R61 NO PICKING UP OF PASSENGERS ON THE ROUTE PROCEED ALONG R61 DROP OFF AT SEA VIEW, REDOUBT, PELEPELE PROCEED ALONG R61 AND LEFT INTO APPROVED TAXI RANK IN BIZANA AND OFF LOAD.</p> <p>INBOUND ROUTE: FROM APPROVED TAXI RANK BIZANA, TURN INTO R61 PROCEED ALONG R61, NO PICKING UP PASSENGERS BEFORE REACHING PORT SHEPSTONE TAXI RANK, TURN LEFT INTO N2 PROCEED TURN RIGHT INTO OSCAR NERO STREET AND TURN LEFT INTO QUALITY STREET, PROCEED TURN RIGHT INTO NELSON MANDELA DRIVE AND TURN LEFT INTO RYDER STREET AND INTO APPROVED TAXI RANK PORT SHEPSTONE AND OFF LOAD.</p>
12.10	<p>OUTBOUND ROUTE: FROM APPROVED TAXI RANK PORT SHEPSTONE INTO RYDER STREET, TURN RIGHT INTO NELSON MANDELA DRIVE PROCEED, TURN RIGHT INTO N2 NO PICK UP ON N2, PROCEED AND TURN RIGHT INTO HLOPHE STREET (R56), PROCEED TURN RIGHT INTO APPROVED TAXI RANK KOKSTAD AND OFF LOAD.</p> <p>INBOUND ROUTE: FROM APPROVED TAXI RANK KOKSTAD, TURN LEFT INTO HLOPHE STREET, NO PICK UP ON THE ROAD, TURN LEFT INTO N2, PROCEED DROP OFF AT MURCHISON, BHOBHOYI, MARBURG, TURN LEFT INTO NELSON MANDELA DRIVE, TURN LEFT INTO RYDER STREET AND INTO APPROVED TAXI RANK PORT SHEPSTONE AND OFF LOAD.</p>
12.11	<p>OUTBOUND ROUTE: FROM APPROVED TAXI RANK IN PORT SHEPSTONE, PROCEED ALONG RYDER STREET, TURN LEFT INTO DENIS SHEPSTONE STREET AND TURN RIGHT INTO REYNOLDS STREET, TURN LEFT INTO CONNOR STREET, TURN RIGHT INTO AIKEN STREET, TURN LEFT INTO R102, PROCEED TURN RIGHT INTO N2, PROCEED AND TURN LEFT INTO R603, PROCEED AND TURN RIGHT INTO N3, PROCEED OFF LOAD MONTROSE GARAGE, PROCEED OFF LOAD VOSLORUS, PROCEED INTO HARROW ROAD, ANDERSON STREET TO WANDERERS STREET INTO TAXI RANK IN JOHANNESBURG.</p> <p>INBOUND ROUTE: FROM APPROVED TAXI RANK IN WANDERERS STREET TAXI RANK IN JOHANNESBURG, PROCEED TO N3, PROCEED TO PIETERMARITZBURG ALONG N3 AND TURN RIGHT INTO R603 TO UMBUMBULU TO TURN RIGHT INTO N2, PROCEED ALONG AND TURN LEFT INTO R102, OFF LOAD HIBBERDENE, PROCEED TURN RIGHT INTO AIKEN STREET TURN LEFT INTO CONNOR STREET, RIGHT INTO REYNOLDS STREET, LEFT INTO DENIS SHEPSTONE STREET, RIGHT INTO RYDER STREET, PROCEED TO APPROVED TAXI RANK IN PORT SHEPSTONE AND OFF LOAD.</p>
12.12	<p>OUTBOUND ROUTE: FROM APPROVED RANK IN PORT SHEPSTONE, PROCEED ALONG RYDER STREET, TURN LEFT INTO DENIS SHEPSTONE STREET, PROCEED AND TURN RIGHT INTO WOOLY STREET AND TURN LEFT INTO CONOR STREET AND TURN RIGHT INTO AIKEN STREET, PROCEED TURN LEFT INTO R102, PROCEED TURN RIGHT INTO N2 NORTH, PROCEED AND TURN LEFT ISEZELA ROAD, PROCEED ALONG OFF LOAD EMALANGENI PROCEED STRAIGHT TURN RIGHT INTO APPROVED TAXI RANT AT UMZINTO.</p> <p>INBOUND ROUTE: FROM APPROVED TAXI RANK IN UMZINTO, TURN LEFT INTO UMZINTO MAIN ROAD, PROCEED ALONG INTO SEZELA ROAD, TURN RIGHT INTO N2 SOUTH, PROCEED AND DROP OFF EFAFA, MTHWALUME, HIBBERDENE, PROCEED ALONG R102, TURN RIGHT INTO AIKEN STREET AND TURN LEFT INTO CONOR STREET AND TURN RIGHT INTO WOOLY STREET, AND LEFT INTO DENIS SHEPSTONE STREET AND TURN RIGHT INTO RYDER STREET, STRAIGHT INTO APPROVED TAXI RANK IN PORT SHEPSTONE AND OFF LOAD.</p>



## transport

Department:  
Transport  
Province of KwaZulu-Natal

## GAZETTE

LGKZNG05-2017-  
MAY

REGION: ALL

1) <b>Application Number:</b> APP0087319	2) <b>Gazette Number:</b> LGKZNG05-2017-MAY
3) <b>Applicant:</b> VJ MZILA <b>ID NO.</b> 6503105430083 <b>Association:</b> MATIMATOLO TAXI ASSOCIATION	4) <b>Applicant Address:</b> P O BOX 8 GREYTOWN KWAZULU-NATAL KWA-ZULU NATAL 3250
5) <b>Existing Licence Holder:</b> NOT APPLICABLE <b>ID NO.</b> NOT APPLICABLE	6) <b>Existing Licence Holder Address:</b> NOT APPLICABLE
7) <b>Type of application:</b> NEW OPERATING LICENCE	8) <b>Operating Licence Number:</b> LKNKZN0127065
9) <b>Vehicle Type:</b> MINIBUS TAXI	10) 1 X 9-16 (SEATED) + 0 (STANDING)
11) <b>Region:</b> UMZINYATHI	
12.1	1. Eshane to Greytown From Shane via D1627 and R74, pass Welgegund Garage to Greytown turn left to Surgent Street offload and load passengers back to Shane via same route.
12.2	2. Matimatolo to Pietermaritzburg From Matimatolo via D1627, turn left to R74, pass Welgegund Garage, through Greytown and join R33, pass New Hanover to Pietermaritzburg, Church Street, turn right to Pietermaritz Street to Church Street to rank (KwaMdaphuna), offload and load passengers back to Matimatolo via same route (NO PICKING UP IN GREYTOWN)
12.3	3. Matimatolo to Durban From Matimatolo via D1627, turn left to R74, pass Welgegund Garage through Greytown, join R33, pass New Hanover, pass Pietermaritzburg, join N3 again to Durban, offload passengers to Brea Street and load back to Matimatolo via same route.(NO PICKING UP IN GREYTOWN)
12.4	4. Eshane to Kranskop From Shane via D1627 pass Ahrens turn right to R74, turn left to Kranskop and turn left to the rank offload and load passengers back to Matimatolo via same route.
12.5	5. Rietvlei to Pietermaritzburg From Riet Vlei Taxi Rank via R74, pass Howick to N3 to Pietermaritzburg, by Church Street and turn left to Pietermaritz Street and again to Church Street to KwaMdaphuna Rank where we offload and load passengers back to Rietvlei.
12.6	6. Ntembeni to Greytown From Ntembisweni via D1327 to R74 pass Welgegund Garage to Greytown turn left to Matland Street right into Surgent Street to the rank off load and load back to Matimatolo via same route.
12.7	7. Mbalane to Greytown From Mbalane via D21 pass Greytown turn to R622 to Greytown turn right to Durban Street right into Bell Street left into Surge3nt Street load back to Mbalane via same route.
12.8	8. Matimatolo to Johannesburg From Matimatolo via R74 through Greytown, Muden, Weenen, Colenso to N3 pass Harrismith to Johannesburg turn Harrow Road take left to Wanderers Street off load and load back to Matimatolo via same route.



## transport

Department:  
Transport  
Province of KwaZulu-Natal

## GAZETTE

LGKZNG05-2017-  
MAY

REGION: ALL

1) <b>Application Number:</b> APP0087435	2) <b>Gazette Number:</b> LGKZNG05-2017-MAY
3) <b>Applicant:</b> SW DLAMINI <b>ID NO.</b> 6807195621083 <b>Association:</b> SINATHING TAXI ASSOCIATION	4) <b>Applicant Address:</b>  P O BOX 31936 PLEASISLAER PIETERMARITZBURG 3201
5) <b>Existing Licence Holder:</b> NOT APPLICABLE <b>ID NO.</b> NOT APPLICABLE	6) <b>Existing Licence Holder Address:</b> NOT APPLICABLE
7) <b>Type of application:</b> NEW OPERATING LICENCE	8) <b>Operating Licence Number:</b> NOTAVAILABLE
9) <b>Vehicle Type:</b> MIDIBUS	10) 1 X 15 (SEATED) + 0 (STANDING)
11) <b>Region:</b> UMGUNGUNDLOVU	
12.1	<p>SINATHING- RETIEF STREET TERMINAL INBOUND FROM: SINATHING TERMINUS? MPUNGUSE (KPE0018) VIA MPUNGUSE, SINATHING, DAMBUZA, SITEBHSINI, MR7, EDENDALE, LONGMARKET TO RETIEF STREET TERMINAL (KPC0022)</p> <p>OUTBOUND FROM: RETIEF STREET TERMINAL (KPC0022) VIA RETIEF, PIETERMARITZ, WEST STREET BUS/ TAXI STATION, WEST, LOOP, EDENDALE, MR7, SITEBHSINI, DAMBUZA, SINATHING, MPUNGUSE TO SINATHING TERMINUS- MPUNGUSE (KPE0018).</p>
12.2	<p>SINATHING - SLATTER STREET TAXI TERMINAL INBOUND FROM: SINATHING TERMINUS- MPUNGUSE (KPE0018) VIA MPUNGUSE, SINATHING, DAMBUZA, SITEBHSINI, MR7, EDENDALE, LONGMARKET, RETIEF, PIETERMARITZ TO SLATTER STREET TAXI TERMINAL (KPC0023).</p> <p>OUTBOUND FROM: SLATTER STREET TAXI TERMINAL (KPC0023) VIA PIETERMARITZ, WEST STREET BUS/ TAXI STATION, WEST LOOP, EDENDALE, MR7, SITEBHSINI, DAMBUZA, SINATHING, MPUNGUSE TO SINATHING TERMINUS (KPE0018).</p>





## transport

Department:  
Transport  
Province of KwaZulu-Natal

## GAZETTE

LGKZNG05-2017-  
MAY

REGION: ALL

1) <b>Application Number:</b> APP0087914	2) <b>Gazette Number:</b> LGKZNG05-2017-MAY
3) <b>Applicant:</b> EN MAPHUMULO <b>ID NO.</b> 6511100527084 <b>Association:</b> ILLOVU ADAMS TAXI ASSOCIATION	4) <b>Applicant Address:</b> 40 BURNE ROAD ATHLONE PARK AMANZIMTOTI 4126
5) <b>Existing Licence Holder:</b> GT MAPHUMULO <b>ID NO.</b> 5904145459085	6) <b>Existing Licence Holder Address:</b> 31 STONE HILL SECTION ADAMS MISSION, DURBAN KWA ZULU NATAL KWA-ZULU NATAL 4126
7) <b>Type of application:</b> DECEASED TRANSFER AND NEW OPERATING LICENCE	8) <b>Operating Licence Number:</b> LKNKZN0114238
9) <b>Vehicle Type:</b> MINIBUS	10) 1 X 15 (SEATED) + 0 (STANDING)
11) <b>Region:</b> NINGIZMU 1	
12.1	<p><b>ROUTE 1: ILLOVU TOWNSHIP TO DURBAN:</b></p> <p>From Approved Taxi Rank situated at Rainbow Park Illovu Township situated along R603 pass Illovu Project Municipality Offices, turn left into Road 1045, and turn left into R603. turn right into D995(Sheleni Road), pass Old Agricultural Offices, turn left into M37 and find Moss Kolnik Road along the same road. Turn left into N2 freeway turn left into M4 (North Bound), turn left into Moore Road turn right into Warwick avenue right into West Street right into Broad Street and right into Smith Street turn right into Russel Street, turn left into Alexandra Street where Adams Taxi Rank is situated and return.(NO PICKING UP OF PASSENGERS ON WEST STREET).</p>
12.2	<p><b>ROUTE 2: ILLOVU TOWNSHIP TO ISIPINGO</b></p> <p>From Illovu Taxi Rank situated at Rainbow Park in Illovu Township along R603 turn left into road 10570 and cross Illovu 7 (gravel road) and turn left into 10163 and turn right into R603 and turn right into 10080 and turn left into 10070 and turn right into M37, pass Sheleni Road (D995) and pass Woodhouse Store. Turn left into Mason Road, turn right into Old South Coast Road, pass Kwa Mbongwa stores, cross Umbongitwini Bridge and cross Robots and the intersection of M35 and Old South Coast Road, cross the robots at Plat Drive and Old South Coast Road and turn left at the robots at Pardy road and turn right into Hillview Road and turn left into Hillview Place where an approved Taxi is situated and return.</p>
12.3	<p><b>ROUTE 3: ILLOVU TOWNSHIP TO AMANZIMTOTI</b></p> <p>From approved Taxi Rank at Rainbow Park situated along R603 in Illovu Township, turn left into road 10570 and cross Illovo 7 road and turn right into 10080 and continue into road 83803 and Unnamed Gravel Road and turn right into Seadone Road pass Bhukulwandle reserve and turn left into School Road, cross N2 Freeway Bridge and left into Kingsway Road and turn right into an approved taxi rank in Amanzimtoti near Railway Station and return.</p>
12.4	<p><b>ROUTE 4: ILLOVU TOWNSHIP TO PROSPECTION</b></p> <p>From approved Taxi Rank situated at Rainbow PARK Illovu Township, along R603 turn left into Road 10570 and cross Illovu 7 (gravel Road) and turn left into Road 10160 and turn right into R603 pass Kwa Shoji Store turn right into M37, pass Sheleni Road (D995) pass Woodhouse Store into Moss Kolnik Road, Cross N2 bridge and turn left into Kingsway Road, pass Kingsway Hospital and cross Umbongitwini River and find Prospection Road pass Home Affairs Offices on the left hand side cross the robots at the cross section of Joiner Road and Prospection Road, turn right into East the Ave, pass Caltex Garage on the left hand side and turn right into Joiner Road surrounding Toyota Manufacturing Country and turn left into Prospection Road and turn right into an approved taxi rank near Home Affairs Offices and return</p>

**transport**

Department:  
Transport  
Province of KwaZulu-Natal

**GAZETTE**

LGKZNG05-2017-  
MAY

REGION: ALL

<b>12.5</b>	<b>ROUTE 5: ILLOVU TOWNSHIP TO WINKLESPRUIT</b>  From approved taxi rank situated at Rainbow Park in Illovu Township along R603 turn left into the road 10570 and cross Illovu 7 (Gravel Road) and turn left into road 10163 and turn right into R603 and turn right into 10080 and turn left into R603, pass Illovu Township Municipality Offices on the right hand side, Pass Engen Garage on the right hand side, pass Winklespruit Testing Grounds on the left hand side and turn right into Kingsway Road on the right hand side, and turn right into an approved Taxi Rank opposite Pick 'n Pay Shopping Centre and return.
<b>12.6</b>	<b>ROUTE 6: ILLOVU TO UMBUMBULU:</b>  From approved taxi rank in Illovu Township pass Kwashozi Store, pass Adam Dipping Tank, pass Umpusheni Trading Store pass Sbuusisiwe High School, and turn right into P725 Road leading into Umbumbulu Rank and return.



## transport

Department:  
Transport  
Province of KwaZulu-Natal

## GAZETTE

LGKZNG05-2017-  
MAY

REGION: ALL

1) <b>Application Number:</b> APP0088016	2) <b>Gazette Number:</b> LGKZNG05-2017-MAY
3) <b>Applicant:</b> BB MASANGO <b>ID NO.</b> 6508085569081 <b>Association:</b> MANDINI-SUNDUMBILI AND TUGELA TAXI O.A	4) <b>Applicant Address:</b> PO BOX 31 MANDENI KWAZULU-NATAL 4490
5) <b>Existing Licence Holder:</b> NOT APPLICABLE <b>ID NO.</b> NOT APPLICABLE	6) <b>Existing Licence Holder Address:</b> NOT APPLICABLE
7) <b>Type of application:</b> NEW OPERATING LICENCE	8) <b>Operating Licence Number:</b> NOTAVAILABLE
9) <b>Vehicle Type:</b> MINIBUS	10) 1 X 13 (SEATED) + 0 (STANDING)
11) <b>Region:</b> ILEMBE	
12.1	<p>FROM MANDINI TAXI RANK PROCEED ALONG AN OUTWARD ROAD FROM THE RANK THEN TURN RIGHT INTO ROAD NO.P459, DRIVE ALONG THEN TURN LEFT INTO ROAD NO.258 THEN PROCEED ONTO AN ON RAMP TO R102, TURN LEFT SOUTHWARDS ALONG R102.AT STANGER TURN LEFT INTO BLYTHEDALE BEACH DRIVE ALONG R74 AND THEN JOIN INTO N2 FREEWAY. PROCEED ALONG N2 FREEWAY AND TURN LEFT AT UMHLANGA INTO M41 LEFT INTO M4, THEN PROCEED TOWARDS THE CITY CENTRE ALONG M4 AND TURN RIGHT INTO M17W ARGYLE ROAD THEN LEFT INTO R102 UMGENI ROAD. PROCEED ALONG AND TURN RIGHT INTO LEOPOLD STREET THEN LEFT MARKET ROAD AND THEN JOIN WILLIAMS ROAD. TURN RIGHT INTO SMITH STREET THEN RIGHT INTO WARWICK AVENUE. RIGHT INTO ALICE STREET AND THEN LEFT INTO ALBERT STREET AND PARK ON THE RIGHT INTO THE TEACHER'S CENTRE TAXI RANK.</p> <p>FROM MANDINI TAXI RANK PROCEED AS STATED ABOVE IN ROUTE 1.ALONG ROAD NO.258 TURN RIGHT INTO N2 FREEWAY DRIVE ALONG AND AT E.B. CLOETE JUNCTION TURN LEFT INTO N3 TOWARDS EAST THEN JOIN OLD DUTCH ROAD BECOMING ALICE STREET THEN RIGHT INTO MARKET ROAD PROCEED ALONG AND DROP OFF PASSENGERS AT BEREA STATION THEN PROCEED ALONG WILLIAMS ROAD AND TURN RIGHT INTO SMIT STREET AND PROCEED AS STATED ABOVE TO THE FINAL DESTINATION.</p> <p>FROM TEACHER'S CENTRE TAXI RANK EITHER RIGHT INTO UMGENI ROAD TURN RIGHT INTO LEOPOLD STREET AND JOIN CANONGATE ROAD THEN PROCEED STRAIGHT INTO N3 FREEWAY AND DRIVE BACKWARDS USING THE SAME FORWARD ROUTE AS STATED ABOVE OR DRIVE ALONG UMGENI ROAD THEN PROCEED AS STATED IN THE FORWARD ROUTE ABOVE.</p>



# transport

Department:  
Transport  
Province of KwaZulu-Natal

# GAZETTE

LGKZNG05-2017-  
MAY

REGION: ALL

12.2	<p>FROM MANDINI TAXI RANK TURN LEFT INTO ROAD NO.P459 BECOMING WHITE STREET AT ISITHEBE WHICH ALSO CHANGES INTO ROAD NO.P265, PROCEED ALONG AND TURN LEFT AND JOIN R102.TURN LEFT AND PROCEED ALONG R66, TURN LEFT INTO ROAD NO.P323 BECOMING JOHN ROSS HIGHWAY THEN RIGHT INTO OSBORNE ROAD AND INTO A ROAD WHICH LEADS TO ESHOWE TAXI RANK.</p> <p>ALTERNATIVE ROUTE: FROM MANDINI TAXI RANK TURN RIGHT INTO ROAD NO.459 TURN LEFT INTO ROAD NO. 258 PROCEED STRAIGHT AND TURN LEFT INTO R102 THEN DRIVE ALONG AS STATED ABOVE TO THE FINAL DESTINATION.</p> <p>ALTERNATIVELY: DRIVE ALONG ROAD NO.258 AND TURN LEFT INTO N2 FREE WAY THEN LEFT INTO R66 ESHOWE DIRECTION AND PROCEED ALONG R66 THEN LEFT TURN INTO KANGELA ROAD AND LEFT TURN IN TO MANGOSUTHU BUTHELEZI DRIVE AND LEFT INTO OSBORNE ROAD THEN RIGHT INTO A ROAD WHICH LEADS TO ESHOWE TAXI RANK.</p> <p>REVERSE ROUTE: FROM ESHOWE TAXI RANK TURN LEFT INTO MAIN ROAD THEN RIGHT INTO JOHN ROSS HIGHWAY BECOMING ROAD NO.P323 AND THEN DRIVE BACKWARDS USING THE SAME FORWARD ROUTE OR FROM JOHN ROSS HIGHWAY PROCEED INTO OSBORNE ROAD, THEN RIGHT INTO MANGOSUTHU BUTHELEZI DRIVE AND RIGHT INTO KANGELA ROAD THEN RIGHT INTO R66 AND DRIVE BACKWARDS USING THE SAME FORWARD ROUTE.</p>
12.3	<p>FROM MANDINI TAXI RANK USE THE OUTWARD ROUTES AS STATED IN ROUTE 2 ABOVE THEN ALONG R66/ R34 BECOMING R66 WHICH CHANGES INTO KING DINIZULU HIGHWAY IN ULUNDI TURN RIGHT INTO PRINCESS MAGOGO STREET THEN LEFT INTO ULUNDI TAXI RANK.</p> <p>REVERSE ROUTE. FROM ULUNDI TAXI RANK TURN RIGHT INTO PRINCESS MAGOGO STREET THEN LEFT INTO KING DINIZULU HIGHWAY BECOMING R66 THEN DRIVE BACKWARDS ALONG THE SAME FORWARD ROUTE.</p>
12.4	<p>FROM MANDINI TAXI RANK USE THE OUTWARD ROUTES AS STATED IN ROUTE 2 ABOVE THEN ALONG R66/ R34 MELMOTH BECOMING PIET RETIEF STREET TURN RIGHT INTO VICTORIA STREET AND THEN TURN LEFT INTO MELMOTH TAXI RANK.</p> <p>FROM MELMOTH TAXI RANK TURN RIGHT INTO VICTORIA STREET AND LEFT INTO PIET RETIEF STREET BECOMING R66 PROCEED ALONG BACKWARDS TO THE STARTING POINT USING THE SAME FORWARD ROUTE.</p>
12.5	<p>MANDINI TAXI RANK TO EMPANGENI TAXI RANK.</p> <p>FROM MANDINI TAXI RANK EITHER DRIVE ALONG ROAD NO.P459 THEN JOIN ROAD NO.258 TOWARDS R102 NORTHWARDS OR DRIVE ALONG ROAD NO.P459 BECOMING WHITE STREET AT ISITHEBE AND PROCEED ALONG AS DETAILED ABOVE IN ROUTE 2 TOWARDS R102,AT EMPANGENI R102 BECOMES GRANTHAM HIGHWAY THEN TURN RIGHT TOWARDS FOURTH AVENUE CIRCLE THEN LEFT AND DRIVE ALONG TANNER ROAD THEN RIGHT INTO A DRIVE-WAY WHICH LEADS TO EMPANGENI TAXI RANK A AND FINALLY LEFT INTO A LONG DISTANCE TAXI RANK.</p> <p>REVERSE ROUTE. FROM EMPANGENI TAXI RANK JOIN TANNER ROAD THEN TURN LEFT AND DRIVE INTO FOURTH AVENUE CIRCLE AND PROCEED ALONG R102, USE THE SAME FORWARD ROUTE TO DRIVE BACK TO THE STARTING POINT.</p>
12.6	<p>FROM MANDINI TAXI RANK TO EMPANGENI TAXI RANK, TURN RIGHT FROM MANDINI ROBOT, TURN LEFT INTO R102 (N2), TURN RIGHT USING TANNER ROAD TO EMPANGENI TAXI RANK DROP OFF AND PICK UP AT THE RANK, BACK TO MANDINI USING THE SAME ROUTE</p>



## transport

Department:  
Transport  
Province of KwaZulu-Natal

## GAZETTE

LGKZNG05-2017-  
MAY

REGION: ALL

12.7	<p>MANDINI TAXI RANK TO NONGOMA TAXI RANK.</p> <p>FROM MANDINI TAXI RANK USE THE OUTWARDS ROUTES AS STATED IN ROUTE 2 ABOVE THEN ALONG R66 BECOMING KING DINIZULU HIGHWAY IN ULUNDI WHICH CHANGES BACK TO R66 AFTER PASSING ULUNDI, THEN IN NONGOMA STILL ALONG THE SAME ROUTE TURN LEFT INTO NONGOMA TAXI RANK.</p> <p>REVERSE ROUTE.</p> <p>FROM NONGOMA TAXI RANK TURN RIGHT INTO R66 THEN PROCEED STRAIGHT TO THE STARTING POINT USING THE SAME FORWARD ROUTE.</p>
12.8	<p>FROM MANDINI TAXI RANK USE THE OUTWARD ROUTES MENTIONED IN ROUTE 2 ABOVE THEN ALONG ROAD NO. 258 TURN LEFT AND PROCEED ALONG N2 FREE WAY. DRIVE ALONG N2 AND AFTER PASSING KWAMSANE TOWNSHIP TURN RIGHT INTO ROAD NO.P237/ R618 PROCEED ALONG THEN TURN LEFT INTO RIVERVIEW ROAD AND THEN RIGHT INTO INYATHI ROAD RIGHT AGAIN INTO INKOSI MTUBATUBA ROAD THEN PROCEED STRAIGHT TO THE TAXI RANK.</p> <p>FROM MTUBATUBA TAXI RANK DRIVE ALONG INKOSI MTUBATUBA ROAD THE TURN LEFT INTO INYATHI ROAD AND THEN DRIVE BACKWARDS USING THE SAME FORWARD ROUTE.</p>



## transport

Department:  
Transport  
Province of KwaZulu-Natal

## GAZETTE

LGKZNG05-2017-  
MAY

REGION: ALL

1) <b>Application Number:</b> APP0088069	2) <b>Gazette Number:</b> LGKZNG05-2017-MAY
3) <b>Applicant:</b> SP NZIMANDE <b>ID NO.</b> 7204065626088 <b>Association:</b> EDENDALE ESIGODINI TAXI ASSOCIATION	4) <b>Applicant Address:</b> PZF34 MSIMBITHI RD ASHDOWN KWAZULU NATAL  3216
5) <b>Existing Licence Holder:</b> NOT APPLICABLE <b>ID NO.</b> NOT APPLICABLE	6) <b>Existing Licence Holder Address:</b> NOT APPLICABLE
7) <b>Type of application:</b> NEW OPERATING LICENCE	8) <b>Operating Licence Number:</b> NOTAVAILABLE
9) <b>Vehicle Type:</b> MINIBUS	10) 1 X 15 (SEATED) + 0 (STANDING)
11) <b>Region:</b> UMGUNGUNDLOVU	
12.1	EDENDALE ROUTE FROM GEORGETOWN LIBRARY TERMINUS THROUGH GEORGETOWN ROAD 6 TO MUNICIPAL ROAD 7 TO EDENDALE ROAD. RIGHT INTO LONGMARKET STREET LEFT AT RETIEF STREET LEFT AT PIETERMARITZ STREET TO DESTINATION AT ASMALLS CAR PARK SITE OFF PIETERMARITZ STREET. FROM DESTINATION ALONG PIETERMARITZ STREET LEFT INTO WEST STREET. RIGHT INTO LOOP STREET LEFT INTO EDENDALE TO MUNICIPAL ROAD 7 THROUGH GEORGETOWN ROAD 6 TO ORIGIN AT GEORGETOWN LIBRARY TERMINUS.
12.2	1. SMERO TO PIETERMARITZBURG.  FROM SMERO TERMINUS AT WATERWORKS THROUGH GEORGETOWN ROADS, 9, 8, 6 TURN RIGHT TO MUNICIPAL ROAD 7 TO EDENDALE ROAD RIGHT AT LONGMARKET STREET LEFT AT RETIEF STREET LEFT AT PIETERMARITZ STREET TO DESTINATION AT ASMAL'S CAR PARK OFF PIETERMARITZ STREET FROM DESTINATION ALONG PIETERMARITZ STREET LEFT INTO WEST STREET RIGHT AT LOOP STREET LEFT INTO EDENDALE ROAD TO MUNICIPAL ROAD 7 GEORGETOWN ROADS 6, 8, & 9 TO SMERO TERMINUS AT WATERWORKS.
12.3	FROM TERMINUS AT ENHLAZATSHE THROUGH GEORGETOWN ROAD 5 TO MUNICIPAL ROAD 7 LEFT INTO EDENDALE ROAD RIGHT AT LONGMARKET STREET LEFT AT RETIEF STREET LEFT AT PIETERMARITZ STREET TO DESTINATION POINT AT ASMALLS CAR PARK OFF PIETERMARITZ STREET. FROM DESTINATION ALONG PIETERMARITZ STREET LEFT INTO WEST STREET RIGHT AT LOOP STREET LEFT AT EDENDALE ROAD TO MUNICIPAL ROAD 7 THROUGH GEORGETOWN ROAD 5 TO ENHLAZATSHE TERMINUS.
12.4	FROM ESIGODINI TERMINUS THROUGH GEORGETOWN ROAD 6 TO MUNICIPAL ROAD 7 INTO EDENDALE ROAD RIGHT INTO LONGMARKET STREET LEFT INTO RETIEF STREET TO DESTINATION AT RETIEF STREET TERMINAL. FROM DESTINATION ALONG PIETERMARITZ STREET LEFT INTO WEST STREET RIGHT INTO LOOP STREET LEFT INTO EDENDALE ROAD TO MUNICIPAL ROAD 7 THROUGH GEORGETOWN ROAD 6 TO ESIGODINI TERMINUS.



## transport

Department:  
Transport  
Province of KwaZulu-Natal

## GAZETTE

LGKZNG05-2017-  
MAY

REGION: ALL

1) <b>Application Number:</b> APP0088081	2) <b>Gazette Number:</b> LGKZNG05-2017-MAY
3) <b>Applicant:</b> EJ NDLOVU <b>ID NO.</b> 6508085779086 <b>Association:</b> AZALEA TAXI ASSOCIATION	4) <b>Applicant Address:</b> PO BOX 3355 PIETERMARITZBURG KWA-ZULU NATAL 3200
5) <b>Existing Licence Holder:</b> NOT APPLICABLE <b>ID NO.</b> NOT APPLICABLE	6) <b>Existing Licence Holder Address:</b> NOT APPLICABLE
7) <b>Type of application:</b> NEW OPERATING LICENCE	8) <b>Operating Licence Number:</b> NOTAVAILABLE
9) <b>Vehicle Type:</b> MINIBUS	10) 1 X 15 (SEATED) + 0 (STANDING)
11) <b>Region:</b> UMGUNGUNDLOVU	
12.1	AZALEA TO PIETERMARITZBURG VIA UNIT 18, FEZOKUHLE SCHOOL, 30, MAQINASE, POST OFFICE. RESTRICTED FROM PICKING UP ON FORWARD LEG BETWEEN 30 AND PIETERMARITZBURG, RESTRICTED FROM SETTING DOWN ON RETURN LEG BETWEEN 30 AND PIETERMARITZBURG.





## transport

Department:  
Transport  
Province of KwaZulu-Natal

## GAZETTE

LGKZNG05-2017-  
MAY

REGION: ALL

1) <b>Application Number:</b> APP0088083	2) <b>Gazette Number:</b> LGKZNG05-2017-MAY
3) <b>Applicant:</b> TJ POSWA <b>ID NO.</b> 7211155333087 <b>Association:</b> AZALEA TAXI ASSOCIATION	4) <b>Applicant Address:</b> P.O. BOX 431 EDENDALE PIETERMARITZBURG KWA-ZULU NATAL 3217
5) <b>Existing Licence Holder:</b> NOT APPLICABLE <b>ID NO.</b> NOT APPLICABLE	6) <b>Existing Licence Holder Address:</b> NOT APPLICABLE
7) <b>Type of application:</b> NEW OPERATING LICENCE	8) <b>Operating Licence Number:</b> NOTAVAILABLE
9) <b>Vehicle Type:</b> MINIBUS	10) 1 X 15 (SEATED) + 0 (STANDING)
11) <b>Region:</b> UMGUNGUNDLOVU	
12.1	AZALEA TO PIETERMARITZBURG VIA UNIT 18, FEZOKUHLE SCHOOL, 30, MAQINASE, POST OFFICE. RESTRICTED FROM PICKING UP ON FORWARD LEG BETWEEN 30 AND PIETERMARITZBURG, RESTRICTED FROM SETTING DOWN ON RETURN LEG BETWEEN 30 AND PIETERMARITZBURG.



## transport

Department:  
Transport  
Province of KwaZulu-Natal

## GAZETTE

LGKZNG05-2017-  
MAY

REGION: ALL

1) <b>Application Number:</b> APP0088085	2) <b>Gazette Number:</b> LGKZNG05-2017-MAY
3) <b>Applicant:</b> LD MCHUNU <b>ID NO.</b> 6803060408086 <b>Association:</b> GRANGE AND WESTGATE TAXI ASSOCIATION	4) <b>Applicant Address:</b> 11 SOMERSET ROAD RICHMOND CREST PMB 3201
5) <b>Existing Licence Holder:</b> NOT APPLICABLE <b>ID NO.</b> NOT APPLICABLE	6) <b>Existing Licence Holder Address:</b> NOT APPLICABLE
7) <b>Type of application:</b> NEW OPERATING LICENCE	8) <b>Operating Licence Number:</b> NOTAVAILABLE
9) <b>Vehicle Type:</b> MINIBUS	10) 1 X 15 (SEATED) + 0 (STANDING)
11) <b>Region:</b> UMGUNGUNDLOVU	
12.1	<p>FROM TERMINUS AT NEW PRISON PMB INTO EUGENE MARAIS ROAD, LEFT INTO ROY CAMPBELL DR, LEFT INTO LANGENHOVEN ROAD, RIGHT INTO ARUM ROAD, RIGHT INTO ROY CAMPBELL DR, RIGHT INTO EUGENE MARAIS ROAD, RIGHT INTO SHERWOOD ROAD, RIGHT INTO DEVONSHIRE ROAD, LEFT INTO EDENDALE ROAD, RIGHT INTO LONGMARKET STREET, LEFT INTO RETIEF STREET, LEFT INTO CHURCH STREET, LEFT INTO OLD MARKET TO CITY TERMINUS.</p> <p>FROM CITY TERMINUS INTO COMMERCIAL ROAD, RIGHT INTO LOOP STREET, LEFT INTO EDENDALE ROAD, RIGHT INTO DEVONSHIRE, INTO EUGENE MARAIS TO TERMINUS AT NEW PRISON PMB.</p>
12.2	<p>FROM GRANGE TERMINUS AT WHITE ROAD / TURNBULL ROAD, INTO WHITE ROAD, LEFT INTO HARTFORD ROAD, RIGHT INTO SLANGSPRUIT ROAD, INTO PENTRITCH ROAD, LEFT INTO CAMPS DRIFT ROAD, LEFT INTO BARNSELEY RETURN TO CAMPS DRIFT, RIGHT INTO EDENDALE ROAD, RIGHT INTO LONGMARKET STREET, LEFT TO RETIEF STREET, LEFT INTO PIETERMARITZ STREET, LEFT INTO BOSHOF STREET, RIGHT INTO CHURCH STREET, LEFT INTO OLD MARKET ROAD TO CITY TERMINUS.</p> <p>FROM CITY TERMINUS INTO COMMERCIAL ROAD, RIGHT INTO LOOP STREET, LEFT INTO EDENDALE, LEFT INTO CAMPS DRIFT ROAD, RIGHT INTO BARNSELEY ROAD, RETURN TO CAMPS DRIFT ROAD, RIGHT INTO PENTRITCH ROAD INTO SLANGSPRUIT, LEFT INTO HARTFORD, RIGHT INTO WHITE ROAD TO TERMINUS AT WHITE / TURNBULL ROAD.</p> <p>TO WHITE ROAD, LEFT INTO HARTFORD ROAD, RIGHT INTO SLANGSPRUIT ROAD, INTO PENTRITCH ROAD, LEFT INTO CAMPS DRIFT ROAD, LEFT INTO BARNSELEY RETURN TO CAMPS DRIFT, RIGHT INTO EDENDALE ROAD, RIGHT INTO LONGMARKET STREET, LEFT TO RETIEF STREET, LEFT INTO PIETERMARITZ STREET, LEFT INTO BOSHOF STREET, RIGHT INTO CHURCH STREET, LEFT INTO OLD MARKET ROAD TO CITY TERMINUS.</p> <p>FROM CITY TERMINUS INTO COMMERCIAL ROAD, RIGHT INTO LOOP STREET, LEFT INTO EDENDALE, LEFT INTO CAMPS DRIFT ROAD, RIGHT INTO BARNSELEY ROAD, RETURN TO CAMPS DRIFT ROAD, RIGHT INTO PENTRITCH ROAD INTO SLANGSPRUIT, LEFT INTO HARTFORD, RIGHT INTO WHITE ROAD TO TERMINUS AT WHITE / TURNBULL ROAD.</p>
12.3	<p>FROM GRANGE TERMINUS OFF WHITE AND TURNBULL ROAD INTO WHITE ROAD, RIGHT INTO JORDAN ROAD, RIGHT INTO CORBETT, LEFT INTO JEFFRIES ROAD, LEFT INTO WHITE ROAD, RIGHT INTO TRELAWNEY ROAD, LEFT INTO RICHMOND ROAD, INTO ALEXANDRA ROAD, LEFT INTO COLLEGE ROAD, INTO WEST STREET, RIGHT INTO LONGMARKET STREET, LEFT INTO RETIEF STREET, LEFT INTO CHURCH STREET, LEFT INTO OLD MARKET STREET TO CITY TERMINUS.</p> <p>FROM CITY TERMINUS INTO COMMERCIAL ROAD, RIGHT INTO LOOP STREET, LEFT INTO WEST STREET, INTO COLLEGE, RIGHT INTO ALEXANDRA ROAD, INTO RICHMOND ROAD, RIGHT INTO TRELAWNEY ROAD, RIGHT INTO WHITE ROAD TO GRANGE TERMINUS.</p>



## transport

Department:  
Transport  
Province of KwaZulu-Natal

## GAZETTE

LGKZNG05-2017-  
MAY

REGION: ALL

12.4	<p>5. SLANGSPRUIT TO CITY TERMINUS (PMB).</p> <p>INBOUND ROUTE: FROM SLANGSPRUIT TERMINUS AT MATHUNGA ROAD, INTO SLANGSPRUIT ROAD, INTO BAKEWELL ROAD, LEFT INTO TURNBULL ROAD, INTO WHITE ROAD, TO GRANGE SCHOOL, RETURN TO TURNBULL ROAD, RIGHT INTO BAKEWELL ROAD, RIGHT INTO SLANGSPRUIT ROAD, INTO PENTRICH ROAD LEFT INTO CAMPS DRIFT ROAD, RIGHT INTO EDENDALE, RIGHT INTO LONGMARKET STREET, LEFT INTO RETIEF STREET, LEFT INTO CHURCH STREET, LEFT INTO OLD MARKET ROAD TO CITY TERMINUS.</p> <p>OUTBOUND ROUTE: FROM CITY TERMINUS INTO COMMERCIAL ROAD, RIGHT INTO LOOP STREET, LEFT INTO EDENDALE ROAD, LEFT INTO CAMPS DRIFT ROAD, RIGHT INTO PENTRICH ROAD, INTO SLANGSPRUIT ROAD, LEFT INTO BAKEWELL, INTO TURNBULL ROAD, INTO WHITE ROAD, TO GRANGE SCHOOL RETURN TO TURNBULL ROAD, INTO BAKEWELL INTO SLANGSPRUIT ROAD TO TERMINUS AT MATHUNGA ROAD.</p>
12.5	<p>6. RICHMOND CREST TO CITY TERMINUS (PMB).</p> <p>INBOUND ROUTE: FROM SOUTHGATE SHOPPING CENTRE / RICHMOND ROAD, INTO ALEXANDRA ROAD, LEFT INTO COLLEGE ROAD, INTO WEST STREET, RIGHT INTO LONGMARKET STREET, LEFT AT RETIEF STREET, LEFT INTO CHURCH STREET, LEFT INTO OLD MARKET ROAD TO CITY TERMINUS.</p> <p>OUTBOUND ROUTE: FROM CITY TERMINUS INTO COMMERCIAL ROAD, RIGHT INTO LOOP STREET LEFT INTO WEST STREET, INTO COLLEGE ROAD, RIGHT INTO ALEXANDRA ROAD, INTO RICHMOND ROAD TO CORNER MURRAY ROAD AND RETURN TO SOUTHGATE SHOPPING CENTRE / RICHMOND ROAD TERMINUS.</p>
12.6	<p>NAPIERVILLE TO CITY TERMINUS (VIA MAYOR'S WALK).</p> <p>INBOUND ROUTE: FROM TERMINUS AT NEW PRISON PMB INTO EUGENE MARAIS ROAD, LEFT INTO ROY CAMPBELL DR, LEFT INTO LANGENHOVEN ROAD, RIGHT INTO ARUM ROAD LEFT INTO ROY CAMPBELL DR, LEFT INTO NEVILLE ROAD, RIGHT INTO NIENABER ROAD, LEFT INTO NEVILLE ROAD, LEFT INTO GARDENS ROAD, RIGHT INTO BEVERLEY ROAD, RIGHT INTO LAFFAN ROAD, LEFT INTO NEVILLE ROAD, RIGHT INTO MAYOR'S WALK, INTO BERG STREET, RIGHT INTO RETIEF STREET, RIGHT INTO PIETERMARITZ STREET, LEFT INTO BOSHOF, RIGHT INTO CHURCH STREET, LEFT INTO MARKET TO CITY TERMINUS.</p> <p>OUTBOUND ROUTE:</p> <p>FROM CITY TERMINUS INTO COMMERCIAL ROAD, RIGHT INTO LOOP STREET LEFT INTO EDENDALE ROAD, RIGHT INTO DEVONSHIRE ROAD, INTO EUGENE MARAIS ROAD TO TERMINUS AT NEW PRISON PMB.</p>



## transport

Department:  
Transport  
Province of KwaZulu-Natal

## GAZETTE

LGKZNG05-2017-  
MAY

REGION: ALL

12.7	<p>7. FRANCE/NANAZANE/MPUMELELO.</p> <p>INBOUND: FROM GRANGE TERMINUS-OFF WHITE TURNBULL (KPR0160) TO CITY TERMINAL-TAXI SERVICE (KPC0003). ROUTE: WHITE, TURNBULL, BAKEWELL, SIKHUMBUSO NGWENYA (SLANGSPRUIT), UNNAMED ROAD (NANAZANE AREA), CORBETT, JORDAAN, UNNAMED (MPUMELELO AREA), ROUTE 9C REGGIE HADEBE (RICHMOND) FOXHILL, RETURN REGGIE HADEBE (RICHMOND), ALEXANDRA, COLLEGE, WEST, LANGALIBALELE (LONGMARKET) RETIEF, PIETERMARITZ, BOSHOF, CHURCH, OLD MARKET.</p> <p>OUTBOUND: FROM: CITY TERMINAL-BUS TAXI SERVICE (KPC0003) TO GRANGE TERMINUS-OFF WHITE TURNBULL (KPR0160) ROUTE: CHIEF ALBERT LUTHULI (COMMERCIAL), JABU NDLOVU (LOOP), WEST, COLLEGE, ALEXANDRA, REGGIE HADEBE (RICHMOND), FOXHILL, RETURN REGGIE HADEBE (RICHMOND), ROUTE 9C, UNNAMED ROADS (FRANCE AREA), ROUTE 9C, UNNAMED ROAD (MPUMELELO AREA), SIKHUMBUSO NGWENYA (SLANGSPRUIT), BAKEWELL, TURNBULL WHITE.</p> <p>ALTERNATE ROUTINGS.</p> <p>INBOUND: A: WHITE, TURNBULL, BAKEWELL, SIKHUMBUSO NGWENYA (SIKHUMBUSO NGWENYA (SLANGSPRUIT), UNNAMED ROAD (NANAZANE AREA), CORBETT, JORDAAN, UNNAMED ROADS (MPUMELELO AREA), ROUTE 9C, ROUTE 7 RETURN ROUTE 9C, UNNAMED ROADS (FRANCE AREA), ROUTE 9C REGGIE HADEBE (RICHMOND) FOXHILL, RETURN REGGIE HADEBE (RICHMOND) ALEXANDRA, ALAN PATON (DURBAN), LANGALIBALELE (LONGMARKET) RETIEF, PIETERMARITZ, BOSHOF, CHURCH, OLD MARKET.</p> <p>OUTBOUND: A: CHIEF ALBERT LUTHULI (COMMERCIAL), ALAN PATON (DURBAN) ALEXANDRA, REGGIE HADEBE (RICHMOND), FOXHILL, RETURN REGGIE HADEBE (RICHMOND), ROUTE 9C, UNNAMED ROADS (FRANCE AREA) ROUTE 9C, ROUTE 7, RETURN ROUTE 9C, UNNAMED ROADS (MPUMELELO AREA), SIKHUMBUSO NGWENYA (SLANGSPRUIT) BAKEWELL, TURNBULL, WHITE.</p> <p>RESTRICTIONS NONE. SPECIAL CONDITIONS NONE DISPUTES AGAINST GRANGE &amp; WESTGATE TAXI ASSOCIATION NONE.</p>
------	---



## transport

Department:  
Transport  
Province of KwaZulu-Natal

## GAZETTE

LGKZNG05-2017-  
MAY

REGION: ALL

1) <b>Application Number:</b> APP0088088	2) <b>Gazette Number:</b> LGKZNG05-2017-MAY
3) <b>Applicant:</b> LD MCHUNU <b>ID NO.</b> 6803060408086 <b>Association:</b> GRANGE AND WESTGATE TAXI ASSOCIATION	4) <b>Applicant Address:</b> 11 SOMERSET ROAD RICHMOND CREST PMB 3201
5) <b>Existing Licence Holder:</b> NOT APPLICABLE <b>ID NO.</b> NOT APPLICABLE	6) <b>Existing Licence Holder Address:</b> NOT APPLICABLE
7) <b>Type of application:</b> NEW OPERATING LICENCE	8) <b>Operating Licence Number:</b> NOTAVAILABLE
9) <b>Vehicle Type:</b> MINIBUS	10) 1 X 15 (SEATED) + 0 (STANDING)
11) <b>Region:</b> UMGUNGUNDLOVU	
12.1	<p>FROM GRANGE TERMINUS OFF WHITE AND TURNBULL ROAD INTO WHITE ROAD, RIGHT INTO JORDAN ROAD, RIGHT INTO CORBETT, LEFT INTO JEFFRIES ROAD, LEFT INTO WHITE ROAD, RIGHT INTO TRELAWNEY ROAD, LEFT INTO RICHMOND ROAD, INTO ALEXANDRA ROAD, LEFT INTO COLLEGE ROAD, INTO WEST STREET, RIGHT INTO LONGMARKET STREET, LEFT INTO RETIEF STREET, LEFT INTO CHURCH STREET, LEFT INTO OLD MARKET STREET TO CITY TERMINUS.</p> <p>FROM CITY TERMINUS INTO CEMMERICIAL ROAD, RIGHT INTO LOOP STREET, LEFT INTO WEST STREET, INTO COLLEGE, RIGHT INTO ALEXANDRA ROAD, INTO RICHMOND ROAD, RIGHT INTO TRELAWNEY ROAD, RIGHT INTO WHITE ROAD TO GRANGE TERMINUS.</p>
12.2	<p>FROM TERMINUS AT NEW PRISON PMB INTO EUGENE MARAIS ROAD, LEFT INTO ROY CAMPBELL DR, LEFT INTO LANGENHOVEN ROAD, RIGHT INTO ARUM ROAD, RIGHT INTO ROY CAMPBELL DR, RIGHT INTO EUGENE MARAIS ROAD, RIGHT INTO SHERWOOD ROAD, RIGHT INTO DEVONSHIRE ROAD, LEFT INTO EDENDALE ROAD, RIGHT INTO LONGMARKET STREET, LEFT INTO RETIEF STREET, LEFT INTO CHURCH STREET, LEFT INTO OLD MARKET TO CITY TERMINUS.</p> <p>FROM CITY TERMINUS INTO COMMERCIAL ROAD, RIGHT INTO LOOP STREET, LEFT INTO EDENDALE ROAD, RIGHT INTO DEVONSHIRE, INTO EUGENE MARAIS TO TERMINUS AT NEW PRISON PMB.</p>
12.3	<p>FROM GRANGE TERMINUS AT WHITE ROAD / TURNBULL ROAD, INTO WHITE ROAD, LEFT INTO HARTFORD ROAD, RIGHT INTO SLANGSPRUIT ROAD, INTO PENTRITCH ROAD, LEFT INTO CAMPS DRIFT ROAD, LEFT INTO BARNESLEY RETURN TO CAMPS DRIFT, RIGHT INTO EDENDALE ROAD, RIGHT INTO LONGMARKET STREET, LEFT TO RETIEF STREET, LEFT INTO PIETERMARITZ STREET, LEFT INTO BOSHOFF STREET, RIGHT INTO CHURCH STREET, LEFT INTO OLD MARKET ROAD TO CITY TERMINUS.</p> <p>FROM CITY TERMINUS INTO COMMERCIAL ROAD, RIGHT INTO LOOP STREET, LEFT INTO EDENDALE, LEFT INTO CAMPS DRIFT ROAD, RIGHT INTO BARNESLEY ROAD, RETURN TO CAMPS DRIFT ROAD, RIGHT INTO PENTRITCH ROAD INTO SLANGSPRUIT, LEFT INTO HARTFORD, RIGHT INTO WHITE ROAD TO TERMINUS AT WHITE / TURNBULL ROAD.</p> <p>TO WHITE ROAD, LEFT INTO HARTFORD ROAD, RIGHT INTO SLANGSPRUIT ROAD, INTO PENTRITCH ROAD, LEFT INTO CAMPS DRIFT ROAD, LEFT INTO BARNESLEY RETURN TO CAMPS DRIFT, RIGHT INTO EDENDALE ROAD, RIGHT INTO LONGMARKET STREET, LEFT TO RETIEF STREET, LEFT INTO PIETERMARITZ STREET, LEFT INTO BOSHOFF STREET, RIGHT INTO CHURCH STREET, LEFT INTO OLD MARKET ROAD TO CITY TERMINUS.</p> <p>FROM CITY TERMINUS INTO COMMERCIAL ROAD, RIGHT INTO LOOP STREET, LEFT INTO EDENDALE, LEFT INTO CAMPS DRIFT ROAD, RIGHT INTO BARNESLEY ROAD, RETURN TO CAMPS DRIFT ROAD, RIGHT INTO PENTRITCH ROAD INTO SLANGSPRUIT, LEFT INTO HARTFORD, RIGHT INTO WHITE ROAD TO TERMINUS AT WHITE / TURNBULL ROAD.</p>



## transport

Department:  
Transport  
Province of KwaZulu-Natal

## GAZETTE

LGKZNG05-2017-  
MAY

REGION: ALL

12.4	<p>5. SLANGSPRUIT TO CITY TERMINUS (PMB).</p> <p>INBOUND ROUTE: FROM SLANGSPRUIT TERMINUS AT MATHUNGA ROAD, INTO SLANGSPRUIT ROAD, INTO BAKEWELL ROAD, LEFT INTO TURNBULL ROAD, INTO WHITE ROAD, TO GRANGE SCHOOL, RETURN TO TURNBULL ROAD, RIGHT INTO BAKEWELL ROAD, RIGHT INTO SLANGSPRUIT ROAD, INTO PENTRICH ROAD LEFT INTO CAMPS DRIFT ROAD, RIGHT INTO EDENDALE, RIGHT INTO LONGMARKET STREET, LEFT INTO RETIEF STREET, LEFT INTO CHURCH STREET, LEFT INTO OLD MARKET ROAD TO CITY TERMINUS.</p> <p>OUTBOUND ROUTE: FROM CITY TERMINUS INTO COMMERCIAL ROAD, RIGHT INTO LOOP STREET, LEFT INTO EDENDALE ROAD, LEFT INTO CAMPS DRIFT ROAD, RIGHT INTO PENTRICH ROAD, INTO SLANGSPRUIT ROAD, LEFT INTO BAKEWELL, INTO TURNBULL ROAD, INTO WHITE ROAD, TO GRANGE SCHOOL RETURN TO TURNBULL ROAD, INTO BAKEWELL INTO SLANGSPRUIT ROAD TO TERMINUS AT MATHUNGA ROAD.</p>
12.5	<p>6. RICHMOND CREST TO CITY TERMINUS (PMB).</p> <p>INBOUND ROUTE: FROM SOUTHGATE SHOPPING CENTRE / RICHMOND ROAD, INTO ALEXANDRA ROAD, LEFT INTO COLLEGE ROAD, INTO WEST STREET, RIGHT INTO LONGMARKET STREET, LEFT AT RETIEF STREET, LEFT INTO CHURCH STREET, LEFT INTO OLD MARKET ROAD TO CITY TERMINUS.</p> <p>OUTBOUND ROUTE: FROM CITY TERMINUS INTO COMMERCIAL ROAD, RIGHT INTO LOOP STREET LEFT INTO WEST STREET, INTO COLLEGE ROAD, RIGHT INTO ALEXANDRA ROAD, INTO RICHMOND ROAD TO CORNER MURRAY ROAD AND RETURN TO SOUTHGATE SHOPPING CENTRE / RICHMOND ROAD TERMINUS.</p>
12.6	<p>NAPIERVILLE TO CITY TERMINUS (VIA MAYOR'S WALK).</p> <p>INBOUND ROUTE: FROM TERMINUS AT NEW PRISON PMB INTO EUGENE MARAIS ROAD, LEFT INTO ROY CAMPBELL DR, LEFT INTO LANGENHOVEN ROAD, RIGHT INTO ARUM ROAD LEFT INTO ROY CAMPBELL DR, LEFT INTO NEVILLE ROAD, RIGHT INTO NIENABER ROAD, LEFT INTO NEVILLE ROAD, LEFT INTO GARDENS ROAD, RIGHT INTO BEVERLEY ROAD, RIGHT INTO LAFFAN ROAD, LEFT INTO NEVILLE ROAD, RIGHT INTO MAYOR'S WALK, INTO BERG STREET, RIGHT INTO RETIEF STREET, RIGHT INTO PIETERMARITZ STREET, LEFT INTO BOSHOF, RIGHT INTO CHURCH STREET, LEFT INTO MARKET TO CITY TERMINUS.</p> <p>OUTBOUND ROUTE:</p> <p>FROM CITY TERMINUS INTO COMMERCIAL ROAD, RIGHT INTO LOOP STREET LEFT INTO EDENDALE ROAD, RIGHT INTO DEVONSHIRE ROAD, INTO EUGENE MARAIS ROAD TO TERMINUS AT NEW PRISON PMB.</p>



## transport

Department:  
Transport  
Province of KwaZulu-Natal

## GAZETTE

LGKZNG05-2017-  
MAY

REGION: ALL

12.7	<p>7. FRANCE/NANAZANE/MPUMELELO.</p> <p>INBOUND: FROM GRANGE TERMINUS-OFF WHITE TURNBULL (KPR0160) TO CITY TERMINAL-TAXI SERVICE (KPC0003). ROUTE: WHITE, TURNBULL, BAKEWELL, SIKHUMBUSO NGWENYA (SLANGSPRUIT), UNNAMED ROAD (NANAZANE AREA), CORBETT, JORDAAN, UNNAMED (MPUMELELO AREA), ROUTE 9C REGGIE HADEBE (RICHMOND) FOXHILL, RETURN REGGIE HADEBE (RICHMOND), ALEXANDRA, COLLEGE, WEST, LANGALIBALELE (LONGMARKET) RETIEF, PIETERMARITZ, BOSHOF, CHURCH, OLD MARKET.</p> <p>OUTBOUND: FROM: CITY TERMINAL-BUS TAXI SERVICE (KPC0003) TO GRANGE TERMINUS-OFF WHITE TURNBULL (KPR0160) ROUTE: CHIEF ALBERT LUTHULI (COMMERCIAL), JABU NDLOVU (LOOP), WEST, COLLEGE, ALEXANDRA, REGGIE HADEBE (RICHMOND), FOXHILL, RETURN REGGIE HADEBE (RICHMOND), ROUTE 9C, UNNAMED ROADS (FRANCE AREA) ROUTE 9C ROUTE 7 RETURN ROUTE 9C, UNNAMED ROAD (MPUMELELO AREA) SIKHUMBUZONGWENYA (SLANGSPRUIT, BAKEWELL, TURNBULL WHITE.</p> <p>ALTERNATE ROUTINGS.</p> <p>INBOUND: A: WHITE, TURNBULL, BAKEWELL, SIKHUMBUZO NGWENYA (SIKHUMBUZO NGWENYA (SLANGSPRUIT), UNNAMED ROAD (NANAZANE AREA), CORBETT, JORDAAN, UNNAMED ROADS (MPUMELELO AREA, ROUTE 9C, ROUTE 7 RETURN ROUTE 9C, UNNAMED ROADS (FRANCE AREA), ROUTE 9C REGGIE HADEBE (RICHMOND) FOXHILL, RETURN REGGIE HADEBE (RICHMOND) ALEXANDRA, ALAN PATON (DURBAN), LANGALIBALELE (LONGMARKET) RETIEF, PIETERMARITZ, BOSHOF, CHURCH, OLD MARKET.</p> <p>OUTBOUND: A: CHIEF ALBERT LUTHULI (COMMERCIAL), ALAN PATON (DURBAN) ALEXANDRA, REGGIE HADEBE (RICHMOND), FOXHILL, RETURN REGGIE HADEBE (RICHMOND), ROUTE 9C, UNNAMED ROADS (FRANCE AREA) ROUTE 9C, ROUTE 7, RETURN ROUTE 9C, UNNAMED ROADS (MPUMELELO AREA), SIKHUMBUZO NGWENYA (SLANGSPRUIT) BAKEWELL, TURNBULL, WHITE.</p> <p>RESTRICTIONS NONE. SPECIAL CONDITIONS NONE DISPUTES AGAINST GRANGE &amp; WESTGATE TAXI ASSOCIATION NONE.</p>
------	--





## transport

Department:  
Transport  
Province of KwaZulu-Natal

## GAZETTE

LGKZNG05-2017-  
MAY

REGION: ALL

1) <b>Application Number:</b> APP0088130	2) <b>Gazette Number:</b> LGKZNG05-2017-MAY
3) <b>Applicant:</b> YIYOLEYO (PTY) LTD <b>ID NO.</b> 201631138007 <b>Association:</b> NGWELEZANE TAXI ASSOCIATION	4) <b>Applicant Address:</b> PO BOX 650 EMPANGENI 3880
5) <b>Existing Licence Holder:</b> CAT MATE <b>ID NO.</b> 3708300187080	6) <b>Existing Licence Holder Address:</b> P O BOX 650 EMPANGENI 3880
7) <b>Type of application:</b> NORMAL TRANSFER	8) <b>Operating Licence Number:</b> LGKZN0703000584
9) <b>Vehicle Type:</b> MINIBUS	10) 1 X 15 (SEATED) + 0 (STANDING)
11) <b>Region:</b> UTHUNGULU	
12.1	NGWELEZANE TO RICHARDSBAY FROM NGWELEZANE INTO NGWELEZANE ROAD LEFT INTO TANNER AND RIGHT INTO MAIN ROAD R34 (JOHN ROSS HIGHWAY) TURN LEFT INTO GELEIRGANG AND TURN INTO ALLUMINA ALLE TO CHACKLINE TURN RIGHT INTO GUIDEN GRACHT TURN LEFT INTO BULLION BOULAVARD TURN LEFT OR RIGHT INTO CBD AND RETURN PROCEED TO JOHN ROSS HIGHWAY BY KRUGER RAND AND TURN RIGHT INTO R34 (MTUBA ROAD) TURN RIGHT ALKAN STRAND (BEACHES) AND RETURN.
12.2	NGWELEZANE TO EMPANGENI AND EMPANGENI RAIL.  FROM APPROVED TAXI RANK IN NGWELEZANE BY NGWELEZANE ROAD PICK UP AND DROP OF LEFT INTO INKANYAMBA DRIVE AT UMHLATHUZE VILLAGE PICK AND DROP LEFT INTO INQE AVENUE PICK AND DROP LEFT INTO INKANYAMBA DRIVE TURN RIGHT INTO MR166 WESTERN BYPASS PICK AND DROP TURN RIGHT INTO R34 ESHOWE ROAD TURN LEFT INTO MAXWELL STREET DROP OFF TURN RIGHT INTO R34 ESHOWE ROAD TURN LEFT INTO WEIGHTMAN AVENUE PICK AND DROP TURN LEFT INTO APOLO AVE PICK AND DROP TO PRESIDENT SWART AND RETURN.
12.3	ALTERNATIVE.  FROM NGWELEZANE ROAD LEFT INTO INKANYAMBA DRIVE PICK AND DROP LEFT INTO INQE AVENUE AT UMHLATHUZE VILLAGE PICK AND DROP TURN RIGHT INTO INKANYAMBA DRIVE PICK AND DRIVE TURN LEFT INTO NGWELEZANE ROAD PICK AND DROP TURN LEFT INTO TANNER ROAD TURN RIGHT INTO APPROVED TAXI RANK AND RETURN.
12.4	.ALTERNATIVE  FROM NGWELEZANE ROAD TURN LEFT INTO DUNNFORD ROAD PICK AND DROP TURN LEFT INTO PRESIDENT SWART PICK UP AND DROP TURN RIGHT INTO WEIGHTMAN AVENUE TURN RIGHT INTO OXLAND STRAIGHT TO MAXWELL STREET PICK AND DROP TURN LEFT INTO LOT 63 DROP OFF AND RETURN.
12.5	ALTERNATIVE.  FROM DUNNFORD ROAD TURN RIGHT INTO PRESIDENT SWART PICK AND DROP TURN LEFT INTO PAUL AVENUE PICK AND DROP TURN LEFT INTO HOSPITAL ROAD PICK AND DROP TURN LEFT INTO UNION STREET PICK AND DROP TURN RIGHT INTO COMMERCIAL ROAD PICK AND DROP TURN LEFT INTO MAXWELL STREET TURN RIGHT INTO LOT 63 DROP OFF AND RETURN.
12.6	NGWELEZANE TO ISIGISI.  FROM APPROVED TAXI RANK IN NGWELEZANE LEFT INTO EMANGWENI HIGHWAY TURN LEFT MAKHOSONKE ROAD PICK AND DROP TURN RIGHT INKANYEZI ROAD PICK AND DROP TURN LEFT INTO MADLEBE ROAD PICK AND DROP TO ISIGISI AND RETURN.



## transport

Department:  
Transport  
Province of KwaZulu-Natal

## GAZETTE

LGKZNG05-2017-  
MAY

REGION: ALL

12.7	FROM NGWELEZANE INTO NGWELEZANE ROAD TURN LEFT INTO TANNER ROAD AND TURN RIGHT INTO RANK B AND RETURN OR PROCEED TO TANNER ROAD AND TURN RIGHT THEN TURN LEFT INTO MAIN ROAD(ESHOWE ROAD) AND LEFT INTO FRANK BULL AND RIGHT INTO OLD MAIN ROAD, TURN RIGHT OXLAND ROAD TO MAXWELL ROAD AND TURN LEFT INTO LOT 63 OR PROCEED TO COMMERCIAL ROAD AND TURN RIGHT THEN LEFT INTO UNION STREET TO NPA (WAR MEMMORIAL HOSPITAL) AND LEFT INTO UKHULA STREET TURN RIGHT INTO BIYELA STREET AND LEFT INTO MAXWELL STREET AND TURN LEFT INTO SMITH STREET AND RIGHT TO COMMERCIAL ROAD OR TURN LEFT FROM NGWELEZANE INTO WESTERN BYPASS MR 166 (MELMOTH ROAD) AND PROCEED TO UKHULA STREET OR TURN RIGHT INTO MAIN ROAD R34 (ESHOWE ROAD) AND TURN LEFT INTO MAXWELL STREET AND RETURN OR FROM NGWELEZANE ROAD TURN LEFT INTO DUNFORD ROAD AND TURN LEFT INTO GEMIN ROAD AND LEFT INTO SIGMA CRESCENT PROCEED TO GEMIN ROAD TURN LEFT TO DUNFORD ROAD AND TURN RIGHT INTO PRESIDENT SWART AND LEFT INTO MAIN ROAD OR TURN LEFT INTO PRESIDENT SWART TURN RIGHT INTO DUNN ROAD AND LEFT OR RIGHT TO FRANK BULL.
12.8	FROM NGWELEZANE INTO NGWELEZANE ROAD TURN RIGHT INTO (OLD N3) R102 TURN RIGHT INTO UNIVERSITY PARK AND RETURN.



## transport

Department:  
Transport  
Province of KwaZulu-Natal

## GAZETTE

LGKZNG05-2017-  
MAY

REGION: ALL

1) <b>Application Number:</b> APP0088136	2) <b>Gazette Number:</b> LGKZNG05-2017-MAY
3) <b>Applicant:</b> BW KUNENE <b>ID NO.</b> 7201155522086 <b>Association:</b> NQUTHU DISTRICT PIONEERS TAXI ASSOC.	4) <b>Applicant Address:</b> P O BOX 228 NQUTHU KWAZULU- NATAL 3135
5) <b>Existing Licence Holder:</b> NOT APPLICABLE <b>ID NO.</b> NOT APPLICABLE	6) <b>Existing Licence Holder Address:</b> NOT APPLICABLE
7) <b>Type of application:</b> NEW OPERATING LICENCE	8) <b>Operating Licence Number:</b> NOTAVAILABLE
9) <b>Vehicle Type:</b> MINIBUS	10) 1 X 15 (SEATED) + 0 (STANDING)
11) <b>Region:</b> UMZINYATHI	
12.1	FROM NQUTHU TAXI RANK R66 PROCEED TO MNYANDU CROSSING TURN LEFT TO R33/R68 BYPASS DUNDEE ALONG VICTORIA STREET, INTO KAREL LANDMAN, JOINING R68, RIGHT INTO AND LONG N11, BY PASS NEWCASTLE AND PROCEEDING THROUGH VOLKRUST ALONG JOUBERT STREET INTO DAN PIENAAR STREET (R543) INTO AND ALONG R23 TO STANDERTON,PASSING THROUGH STANDERTON, ALONG BOTHA STREET, LOMBARD STREET, KROG STREET INTO R23 BY PASSING GREYLINGSTAD AND BALFOUR TOWARDS HEIDELBERG, TURN RIGHT INTO N3, PROCEED DIRECT INTO VOSLOORUS TAXI RANK AND PROCEED INTO AND ALONG N17 TO GERMISTON TAXI RANK, OFF LOADING ONLY AND PROCEED DIRECT TO M2 INTO AND ALONG N12, PEASE ROAD INTO BARA CITY TAXI RANK AND RETURN INTO NQUTHU ALONG THE FORWARD ROUTE IN REVERSE.
12.2	FROM NQUTU TAXI RANK INTO R34 TO BLOODRIVER, BYPASSING UTRECHT,RIGHT INTO N11 AND PROCEED AS IN ROUTE 1 ABOVE.
12.3	FROM NQUTHU TAXI RANK INTO AND ALONG R68 TO BABANANGO, RIGHT INTO R34,PASSING THROUGH MELMOTH, RIGHT INTO R66 PASSING THROUGH ESHOWE, PROCEED ALONG R66,RIGHT INTO R102 TO NGINGINDLOVU AND PROCEED TO STANGER ALONG R102,PASSING THROUGH STANGER AND TO N2,RIGHT INTO R1020/N2 AND PROCEED DIRECT TO DURBAN INTO R102 INTO UMNGENI ROAD (R102) SETTING DOWN AT DURBAN STATION AND PROCEED ALONG UMNGENI ROAD INTO SOLDIERS WAY, RIGHT INTO LEOPOLD STREET, LEFT INTO MARKET STREET,RIGHT INTO SMITH STREET,RIGHT INTO WARWICK AVENUE, INTO UNIVERSITY AVENUE TAXI RANK AND RETURN ALONG WARWICK AVENUE, RIGHT INTO ALICE STREET, LEFT INTO ALBERT STREET,RIGHT INTO UMNGENI ROAD AND RETURN TO NQUTHU ALONG THE FORWARD ROUTE IN REVERSE.
12.4	FROM NQUTHU TAXI RANK ALONG THE SAME ROUTE AS IN 3ABOVE,UP TO NKWALINI ALONG R66 AT KWALINI TURN LEFT INTO AND ALONG R34,WHICH BECOMES MAIN ROAD AND PROCEED DIRECT TO EMPANGENI TAXI RANK AND RETURN THE FORWARD ROUTE IN REVERSE.
12.5	FROM NQUTHU TAXI RANK, INTO P36/2 INTO R68,LEFT INTO R33 INTO VICTORIA STREET, RIGHT INTO SMITH STREET INTO DUNDEE TAXI RANK AND RETURN TO NQUTHU ALONG THE FORWARD ROUTE IN REVERSE.
12.6	FROM NQUTHU TAXI RANK TO NONDWENI TAXI RANK ALONG MAIN ROAD (P36-2 AND RETURN ALONG THE FORWARD ROUTE IN REVERSE.(PICKING UP AND SETTING DOWN PASSENGERS EN ROUTE.
12.7	FROM NONDWENI INTO ALONG P63-2,LEFT INTO R48(P59-4) AND PROCEED TO MONDLO - VRYHEID ROAD CROSSING WHICH IS R17, TURN LEFT INTO R34 AND PROCEED INTO AND ALONG EAST STREET,LEFT INTO CHURCH STREET AND TURN LEFT INTO VRYHEID TAXI RANK AND RETURN ALONG FORWARD ROUTE IN RESERVE.
12.8	FROM NQUTHU TAXI RANK TO ULUNDI TAXI RANK PROCEED ALONG R68 TO BABANANGO ALONG R68,TURN LEFT TO GRAVEL ROAD P432 DOWN TO A T-JUNCTION FROM VRYHEID TO MELMOTH (R34) RIGHT INTO AND R34,LEFT INTO AND ALONG R66 INTO ULUNDI TAXI RANK AND RETURN WITH SOME PASSENGERS ALONG THE FORWARD ROUTE IN RESERVE.
12.9	FROM NQUTHU TAXI RANK,INTO AND ALONG P36/1 (R68),LEFT INTO R33 TO DUNDEE,PASSING THROUGH DUNDEE ALONG VICTORIA STREET,INTO KAREL LANDMAN STREET,JOINING R68 AND PROCEED ALONG R68,BYPASSING GLENCOE.LEFT INTO ALONG N11-2 TO LADYSMITH.AT THE FIRST ROBOT,TURN LEFT INTO ILLING ROAD,AND PROCEEDS TO ILLING ROAD TAXI RANK AND RETURN ALONG THE FORWARDS ROUTE IN REVERSE



## transport

Department:  
Transport  
Province of KwaZulu-Natal

## GAZETTE

LGKZNG05-2017-  
MAY

REGION: ALL

12.10	FROM NQUTHU TAXI RANK PROCEED AS PER ROUTE 31 TO LADYSMITH. UPON ENTERING LAD TO PIETERMARITZBURG VIA DUNDEE VIA WHICH BECOMES R33/R68 VIA GLENCOE R1YSMITH TURN LEFT AT THE FIRST TRAFFIC LIGHT INTO AND ALONG R44 INTO P325 BECOMING P544, INTO R103 BYPASSING COLENZO INTO N3 AND PROCEED DIRECT TO PIETERMARITZBURG. ENTERING PIETERMARITZBURG LEFT INTO THE CHURCH STREET OFF-RAMP, RIGHT INTO CHURCH STREET AND PROCEEDS INTO THE APPROVED TAXI RANK OFF CHURCH STREET AND RETURN ALONG THE FORWARD ROUTE IN REVERSE.
12.11	FROM NQUTHU TAXI RANK INTO AND ALONG R68 AND AND TURN RIGHT INTO P16/3 TO P32 KWABALOYI QHUDENI AND RETURN TO NQUTHU WITH ALONG THE FOWARD ROUTE IN REVERSE.
12.12	FROM SIBONGILE ALONG L1993 INTO R68 AND PROCEED INTO NQUTHU TAXI RANK AND RETURN.
12.13	FROM MABULULWANE SUB TAXI RANK INTO AND ALONG D1297 INTO R68 AND PROCEED TO NQUTHU TAXI RANK AND RETURN.
12.14	FROM NQUTHU TAXI RANK INTO AND ALONG INTO AND ALONG P54 TO BLOOD RIVER, INTO R34 (P41), INTO R37, LEFT INTO N11 AND PROCEED TO NEWCASTLE, INTO ALLEN STREET AT THE LAST ROBOT TURN LEFT AND RIGHT TO NEWCASTLE TAXI RANK RETURN TO NQUTHU ALONG THE FORWARD ROUTE IN REVERSE.
12.15	FROM NQUTHU TO EMONDLO TAXI RANK ALONG P54, TURN OFF AT MASONDO CROSSING WHICH BECOMES R9 PICKING UP AND DROPPING OFF EN ROUTE AND RETURN ALONG THE FORWARD ROUTE IN REVERSE.
12.16	FROM NQUTHU INTO AND ALONG P54, TURN OFF AT MASONDO CROSSING WHICH BECOMES R9, PROCEED ALONG MONDLO/GOBINSIMBI WHICH BECOMES R14 AND PROCEED TO JUNCTION OF VRYHEID AND MELMOTH ROADS WHICH BECOMES R43 AND PROCEED TO UTRECHT STREET IN VRYHEID. AT THE FIRST ROBOT, TURN RIGHT AND SHORT LEFT VRYHEID TAXI RANK AND RETURN ALONG THE FORWARD ROUTE IN REVERSE.
12.17	FROM KWAMBATHA TRADING STORE INTO AND ALONG D1347, RIGHT INTO P54 AND PROCEED TO NQUTHU TAXI RANK AND RETURN ALONG THE FORWARD ROUTE IN REVERSE.
12.18	FROM AUGUSTINE'S SCHOOL INTO AND ALONG D1361, RIGHT INTO R68 AND PROCEED TO NQUTHU TAXI RANK AND RETURN ALONG THE FORWARD ROUTE IN RESERVE.
12.19	FROM SILUTSHANA SUB RANK INTO AND ALONG R68 TO NQUTHU TAXI RANK AND RETURN ALONG THE FORWARD ROUTE IN RESERVE
12.20	FROM MABULULWANE SUB TAXI RANK INTO AND ALONG D1297 INTO R68 AND PROCEED TO NQUTHU TAXI RANK AND RETURN.
12.21	FROM HLATHI DAM SUB RANK INTO AND ALONG R68 TO NQUTHU TAXI RANK AND RETURN ALONG THE FORWARD ROUTE IN RESERVE.
12.22	FROM ISANDLWANA SUB RANK INTO AND ALONG P58, TURN LEFT INTO R68 AND PROCEED TO NQUTHU TAXI RANK AND RETURN ALONG THE FORWARD ROUTE IN REVERSE.
12.23	FROM NQUTHU TAXI RANK INTO AND ALONG R68 TO FORT LOUIS, INTO AND ALONG P50-3 STRAIGHT TO NKANDLA TAXI RANK AND RETURN ALONG THE FORWARD ROUTE IN REVERSE.
12.24	FROM NCEPHENI SUB TAXI RANK INTO AND ALONG P58, TURN INTO R68 AND PROCEED TO NQUTHU TAXI RANK AND RETURN ALONG THE FORWARD ROUTE IN RESERVE.
12.25	FROM HLAZAKAZI SUB TAXI RANK INTO AND ALONG D1362, INTO R68 AND PROCEED TO NQUTHU TAXI RANK AND RETURN.
12.26	FROM MBOKODWE TO NQUTHU INTO AND ALONG L1992, INTO R68 PROCEED TO NQUTHU TAXI RANK AND RETURN.
12.27	FROM GRACE SUB RANK INTO AND ALONG P53 TO NQUTHU TAXI RANK AND RETURN.
12.28	FROM GRACE SUB RANK, INTO AND ALONG P54, INTO R34, RIGHT INTO P251 AND PROCEED TO NZIMANDE MINE AND RETURN.
12.29	FROM GRACE SUB RANK TO DUNDEE, INTO AND ALONG P54, LEFT INTO AND ALONG P34-2, INTO P33 INTO VICTORIA STREET, RIGHT INTO SMITH STREET, INTO THE DUNDEE TAXI RANK AND RETURN.
12.30	FROM GRACE SUB RANK TO VRYHEID, INTO AND ALONG P54, RIGHT INTO AND ALONG P34-2, INTO KERK –CHURCH STREET, TO THE VRYHEID TAXI RANK AND RETURN,
12.31	FROM GRACE SUB RANK TO KINGSLEY, INTO AND ALONG P54 TO BLOODRIVER, LEFT INTO P34-2, INTO P33, LEFT INTO KINGSLEY, INTO AN APPROVED TAXI RANK AND RETURN.
12.32	FROM GRACE SUB TAXI RANK, INTO AND ALONG P54, INTO R34 (P41), AND PROCEED TO UTRECHT, LEFT INTO UTRECHT TAXI RANK AND RETURN.

**transport**

Department:  
Transport  
Province of KwaZulu-Natal

**GAZETTE**

LGKZNG05-2017-  
MAY

REGION: ALL

<b>12.33</b>	FROM GRACE SUB RANK, INTO AND ALONG P54, INTO R34, RIGHT INTO P251 AND PROCEED TO NZIMANDE MINE AND RETURN.
--------------	---



## transport

Department:  
Transport  
Province of KwaZulu-Natal

## GAZETTE

LGKZNG05-2017-  
MAY

REGION: ALL

1) <b>Application Number:</b> APP0088145	2) <b>Gazette Number:</b> LGKZNG05-2017-MAY
3) <b>Applicant:</b> MV NXUMALO <b>ID NO.</b> 8507065887081 <b>Association:</b> NONGOMA TAXI ASSOCIATION	4) <b>Applicant Address:</b> PO BOX 1851 NONGOMA 3950
5) <b>Existing Licence Holder:</b> NN NXUMALO <b>ID NO.</b> 6205295253081	6) <b>Existing Licence Holder Address:</b> P.O. BOX 1851 NONGOMA KWA-ZULU NATAL 3950
7) <b>Type of application:</b> RENEWAL AND DECEASED TRANSFER	8) <b>Operating Licence Number:</b> LKNKZN018046
9) <b>Vehicle Type:</b> MINIBUS	10) 1 X 15 (SEATED) + 0 (STANDING)
11) <b>Region:</b> ZULULAND	
12.1	<p>ROUTE 1 NONGOMA TAXI ASSOCIATION FROM NONGOMA TO DURBAN</p> <p>From an approved Nongoma Taxi Rank, turn right to Nongoma Main Road into R66, proceed along R66 and pass Ulundi and Melmoth (No drop or pick up will be made). Proceed into R34 and pass Ndundulu and turn right into R66 and pass Eshowe. From Eshowe town turn left to Total Garage (which is refreshment area. No drop or picks up will be made). Proceed along R66 and pass Gingindlovu (No drop or pick up will be made), and proceed to Dokodweni N2 on-ramp turn right and join N2 Toll Road, pass through Umvoti Plaza and pass Ballito and turn into right into M4 (drop may be made, no pick ups), and proceed along M4 to Durban into Ordinance Road, turn left into Soldiers Way (drop off at the Kings Gate), turn right into Leopold Road reaching Warwick Avenue, turn right and (drop can be made at Market, no pick-ups, no pick-ups. Proceed to Albert Road and turn right to Umngeni Road, and exit left to Osborne Street at the approved Taxi Rank. Off load, load and return along the forward route in reverse.</p> <p>1.1 ALTERANTIVE ROUTE NO.1 From approved Taxi Rank in Nongoma follow route as per no.1 above up to Ballito, proceed along N2 Toll Road through Umvoti Plaza and exit to R102 at the Gateway Mall to Umngeni Road, turn left and drop off at the Durban Station, proceed to Leopold Road and drop off at King's Gate and proceed along as detailed above.</p> <p>1.2 ALTERNATIVE ROUTE NO.2 From approved Taxi Rank in Nongoma, proceed to N2 Toll Road, exiting left into N3. Proceed along N3, exit to M13. Drop-off at Engen Garage, cross over to Warwick Avenue, into Alice Road (drop will be made at Grey Street), proceed to an approved rank at Osborne Street and return along route number 1 above.</p>
12.2	<p>Route 2. FROM NONGOMA TO NEWCASTLE</p> <p>From Nongoma Taxi Rank, turn left into R618, proceed along R618 to Ngome (Drop only), and turn left into R69, and cross over to R33 along Vryheid. Proceed along R33 and Blood Rivier T-junction turn right into R34 proceed along R34 to Utrecht (drop can be made only). proceed along R34 and pass Osizweni and Madadeni (no drop only) and proceed to Newcastle, into Newcastle Taxi Rank. Off load, load and return along the forward route in reverse.</p>
12.3	<p>ROUTE 3. FROM NONGOMA TO VRYHEID</p> <p>From Nongoma Taxi Rank, turn left into R618, proceed along R618 to Ngome (Drop can be made only), proceed along R618 and turn left into R69, proceed along to Vryheid Taxi Rank. Offload, load and return along forward route in reverse.</p>



## transport

Department:  
Transport  
Province of KwaZulu-Natal

## GAZETTE

LGKZNG05-2017-  
MAY

REGION: ALL

12.4	<p><b>ROUTE 4</b> <b>FROM NONGOMA TO PONGOLA</b></p> <p>From Nongoma Taxi Rank, turn right into R66, proceed along R66 and pass Mahlangasi (drop can be made), and proceed to Magudu along R66, at the T junction turn left along N2 Road, entering town, and turn right to the approved Taxi Rank in Pongola. Off-load, load and return along forward route in reverse.</p>
12.5	<p><b>ROUTE 5.</b> <b>FROM NONGOMA TO MKHUZE</b></p> <p>From Nongoma Taxi Rank, turn left to Main Road and proceed to the junction and take right along R618 at Siphambanweni, turn left along P234, and pass Ekuthokozeni (pick-ups is made subject to condition 5 below), proceed along P234 (Bhanganomona pick-ups is made subject to condition 5 below) to N2 and cross over to N2 to Mkhuze Main Road and turn left to approved taxi rank at Mkhuze. Offload and load return along the forward route in reverse.</p>
12.6	<p><b>Route 6.</b> <b>FROM NONGOMA TO EMPANGENI</b></p> <p>From Nongoma Taxi Rank turn left to the Main Road at the junction turn right along R618, and pass along Buxeden and Hlabisa (no pick and drop made), proceed to Matubatuba, at the N2 junction, turn right into N2 and proceed to Richards Bay (drop is made, no pick ups). Proceed along R34 to Empangeni and drop off only passengers at 'B' Rank and proceed to 'A' Rank. Off-load, load and return along the forward route in reverse.</p> <p><b>6.1.ALTERNATIVE ROUTE</b></p> <p>From Nongoma Taxi Rank, turn right along R66 and pass Ulundi (No pick or drop) and proceed to Melmoth along R66 and drop will be made only. Proceed along R34 to Ndundulu (drop only), and proceed along R34 to Empangeni. Offload and load at Empangeni 'A' Rank and return along the forward route in reverse.</p>
12.7	<p><b>ROUTE 7.</b> <b>FROM NONGOMA TO JOHANNESBURG</b></p> <p>From Nongoma approved Taxi Rank, turn left at junction, turn right into R618, proceed along R618 into R69. Proceed along R69 and pass Vryheid and cross over into R33, at Blood Rivier T junction turn right into R34, and pass Utrecht and Newcastle (No pick up or drop will be made). At Newcastle turn right into N11. Proceed along N11 to Volkrust (refreshment point) (No pick up pick), turn left into R23 and proceed to Standerton, Heidenlberg and Balfour (drop can be made, no picks ups), and proceed into N3 subway and turn right into N3. Proceed along N3 to Johannesburg, and pass Boksburg, Vosloorus (no pick or drop) and turn left into M2. Proceed along M2 and turn left into Rissik Street, into Wolmarans Street, turn right into Wanderes Street and turn left into an approved Taxi Rank. Offload and load and return along the forward route in reverse.</p>





## transport

Department:  
Transport  
Province of KwaZulu-Natal

## GAZETTE

LGKZNG05-2017-  
MAY

REGION: ALL

- |      |   |
|------|---|
| 12.8 | <p>ROUTE 00<br/>CONDITIONS/RESTRICTIONS</p> <ol style="list-style-type: none"> <li>1. Passengers may be picked up and/or set down only at designated Taxi Rank or Taxi Stop, which shall exclude Bus Stops.</li> <li>2. On the inbound trip to Durban, Vosloorus, Newcastle, Ladysmith, Empangeni, Mandini and Ulundi, no passengers may be picked up enroute from leaving the magisterial of Nongoma until reaching the destination rank.</li> <li>3. On the return trip to Nongoma, no passengers may be set down until reaching the Magisterial District of Nongoma.</li> <li>4. Entry or ranking on private property is not permitted without permission of the Landlord, a copy of which must be supplied to the Board before issue operating licence.</li> <li>5. Without having entered into an agreement with other operators on a common route, as contemplated by section 88 (2) (B) of Act 22 of 2000, the picking up or setting down of passengers on such route is not permitted. A copy of such agreement must be supplied to the Board.</li> <li>6. At ranks, whether on -street or off-street, only the taxis that can be accommodated in the demarcated area may occupy the rank, excess vehicles must hold elsewhere at designated holding areas.</li> <li>7. Rank permits or letters of authority must be produced in respect of all ranks in municipal arrears, in particular major towns and cities.</li> <li>8. The allocation of any route or portion of a route is subject to the condition that it has been approved and allocated in good faith and that such route will be invalid should it transpire that the route or portion thereof will, or has caused conflict due to it having been approved based on incorrect or false information supplied to the Board or as a result of an error. In such instance the operating licence must be returned to the Board for correction.</li> <li>9. The vehicle must be covered by motor vehicle insurance as well as personal liability insurance.</li> </ol> |
|------|---|



## transport

Department:  
Transport  
Province of KwaZulu-Natal

## GAZETTE

LGKZNG05-2017-  
MAY

REGION: ALL

1) <b>Application Number:</b> APP0088171	2) <b>Gazette Number:</b> LGKZNG05-2017-MAY
3) <b>Applicant:</b> HJ MLOTSHWA <b>ID NO.</b> 5511125736083 <b>Association:</b> MAHLABATHINI-ULUNDI TRANS. ASSOCIATION	4) <b>Applicant Address:</b> PO BOX 50261 ULUNDI 3838
5) <b>Existing Licence Holder:</b> NOT APPLICABLE <b>ID NO.</b> NOT APPLICABLE	6) <b>Existing Licence Holder Address:</b> NOT APPLICABLE
7) <b>Type of application:</b> NEW OPERATING LICENCE	8) <b>Operating Licence Number:</b> LKNKZN0111874
9) <b>Vehicle Type:</b> MINIBUS	10) 1 X 14 (SEATED) + 0 (STANDING)
11) <b>Region:</b> ZULULAND	
12.1	<p><b>ROUTE 1.</b> <b>ULUNDI TO EMPANGENI</b></p> <p>From Ulundi Plaza Taxi Rank join Princess Magogo Road and proceed to Kind Dinizulu Highway (R66) and join R34 and turn into Biyela Street to Ok Taxi Rank, offloading and loading , rejoin R34 to Maxwell Old Taxi Rank load and off-load. Return to Ulundi Plaza Taxi Rank using the same route.</p>
12.2	<p><b>ROUTE 2.</b> <b>ULUNDI TO MELMOTH</b></p> <p>From Ulundi Plaza Taxi Rank join Princess Magogo Road and proceed to Kind Dinizulu Highway (R66) and join R34, turn left to Melmoth, turn left into Victoria Street into Melmoth Taxi Rank. Return to Ulundi Plaza Taxi Rank using the same route</p>
12.3	<p><b>ROUTE 3.</b> <b>ULUNDI TO VRYHEID</b></p> <p>From Ulundi Plaza Taxi Rank join Princess Magogo Road and proceed to Kind Dinizulu Highway (R66). Turn left into R34 and proceed along the road into Vryheid and join Church Street into Vryheid Plaza Taxi Rank, off-load and load. Proceed to Stretch Crescent Street direct to the Railway Station Taxi Rank. Return to Ulundi Plaza Taxi Rank using the same route.</p>
12.4	<p><b>ROUTE 4.</b> <b>ULUNDI TO NONGOMA</b></p> <p>From Ulundi Plaza Taxi Rank join Princess Magogo Road and proceed to Kind Dinizulu Highway, turn right into R66 and proceed to Nongoma, off-load and load. Return to Ulundi Plaza Taxi Rank using the same route.</p>
12.5	<p><b>ROUTE 5.</b> <b>ULUNDI TO DURBAN</b></p> <p>From Ulundi Plaza Taxi Rank join Princess Magogo Road and join R66, proceed left along R66 until joining Dokodweni Ram Plaza straight into N3. Proceed along N3 until Durban, turn left into Alice Street and off-load and turn right Umngeni Road (R102) and turn right into Osborne Taxi Rank (Durban Station) off-load and load, proceed with Stamford Hill Road and turn right into Argyle Street (M4) North Coast, turn left into Umhlanga Ridge into N2 North or proceed with M4 North and join N2 North at Ballito junction. Return to Ulundi Plaza Taxi Rank using the same route.</p>
12.6	<p><b>ROUTE 6.</b> <b>ULUNDI TO MANDINI</b></p> <p>From Ulundi Plaza Taxi Rank join Princess Magogo Road and join R66, proceed until joining R102 and turn right passing Gingindlovu, turn right into Mandini Road and proceed to Mandini Plaza Taxi Rank. Return to Ulundi Plaza Taxi Rank using the same route.</p>

**transport**

Department:  
Transport  
Province of KwaZulu-Natal

**GAZETTE**

LGKZNG05-2017-  
MAY

REGION: ALL

<b>12.7</b>	<p>ROUTE 7. ULUNDI TO JOHANNESBURG</p> <p>From Ulundi Plaza Taxi Rank join Princess Magogo Road and join R66 South, proceed and join R34 North, join N11 North to R23 passing Volkrust and join N3 North and turn left into Vosloorus Taxi Rank, offload and rejoin N3 North. Join M1 North into M2 East turning into Rissik Street proceed and turn right into DeVilliers Street and turn left into Wanderers Street, Park City Taxi Rank, off-load and load. Return to Ulundi Plaza Taxi Rank using the same route.</p>
<b>12.8</b>	<p>ROUTE 8. ULUNDI TO NKANDLA</p> <p>From Ulundi Plaza Taxi Rank join Princess Magogo Road and join R66 South and join R68 North. Turn left into Nkandla Road and proceed to Nkandla Taxi Rank, off-load and load. Return to Ulundi Plaza Taxi Rank using the same route.</p>



## transport

Department:  
Transport  
Province of KwaZulu-Natal

## GAZETTE

LGKZNG05-2017-  
MAY

REGION: ALL

1) <b>Application Number:</b> APP0088193	2) <b>Gazette Number:</b> LGKZNG05-2017-MAY
3) <b>Applicant:</b> Z HLATSHWAYO <b>ID NO.</b> 6005065698089 <b>Association:</b> ESHOWE & DISTRICT TAXI OWNERS ASS.	4) <b>Applicant Address:</b> PO BOX416 ESHOWE KWAZULU-NATAL  3815
5) <b>Existing Licence Holder:</b> NOT APPLICABLE <b>ID NO.</b> NOT APPLICABLE	6) <b>Existing Licence Holder Address:</b> NOT APPLICABLE
7) <b>Type of application:</b> NEW OPERATING LICENCE	8) <b>Operating Licence Number:</b> LGKZN0703000403
9) <b>Vehicle Type:</b> MINIBUS	10) 1 X 15 (SEATED) + 0 (STANDING)
11) <b>Region:</b> UTHUNGULU	
12.1	<p>ESHOWE TO NKANDLA :FROM ESHOWE TAXI RANK (NO.47),TURN LEFT TO OSBORN ROAD, TURN RIGHT TO KANGELA STREET, TURN LEFT JOIN R66,PASS NKWALENI PROCEED R66,PASS MELMOTH TOWN AND TURN RIGHT TO R68,STRAIGHT TO NKANDLA TAXI RANK (PICK UP PASSENGERS),RETURN USE SAME AS FORWARD JOURNEY. ESHOWE TO NKANDLA (2)FROM ESHOWE TAXI RANK (NO.47) TO MAIN ROAD TO OSBORN ROAD, TURN LEFT TO KANGELA STREET, TO P50-1 PASS NTUMENI PROCEED P50-1 PROCEED TO NKANDLA TAXI RANK, PICK PASSENGERS, RETURN USING THE SAME ROUTE AS FORWARD JOURNEY ESHOWE - NONGOMA,22071T22076I10052089,KZNBRCCEMP0000761 ROUTE 8.</p> <p>ESHOWE TO NONGOMA: FROM ESHOWE TAXI RANK (NO.47), TURN LEFT TO OSBORNE ROAD, TURN RIGHT TO KANGELA STREET, TURN LEFT JOIN R66, PASS NKWALENI PROCEED R66, PROCEED R66 TO NDUNDULU MOUNTAIN, PASS MELMOTH, PROCEED R66, TURN RIGHT TO ULUNDI DROP SOME PASSENGERS, GO BACK TO R66, PROCEED TO NONGOMA TAXI RANK, RETURN FROM NONGOMA TAXI RANK TO R66, DROP PASSENGERS ALL THE WAY R66 TO ESHOWE. ESHOWE - STANGER,22071T22027Q10052090,KZNBRCCEMP0000762 ROUTE 9.</p> <p>ESHOWE TO STANGER: FROM ESHOWE TAXI RANK (NO.47) MAIN ROAD, TURN RIGHT TO JOHN ROSS HIGHWAY TO R66, TURN RIGHT PASS GINGINDLOVU, TURN RIGHT R102, PROCEED TO NEW GUELDERLAND TO STANGER, TURN RIGHT TO R74, TURN LEFT TO KING SHAKA ROAD, TURN RIGHT TO KWADUKUZA TAXI RANK, PICK UP PASSENGERS, RETURN USE THE SAME AS PER FORWARD JOURNEY, DROP PASSENGERS ALL THE WAY TO ESHOWE ESHOWE - MBONGOLWANE,22071T22071T00052091,KZNBRCCEMP0000764 ROUTE 10.</p> <p>ESHOWE TO MBONGOLWANE FROM ESHOWE TAXI RANK (NO.47) TO MAIN ROAD, TURN LEFT TO OSBORN ROAD, TURN RIGHT TO KANGELA STREET TO P50-1 NTUMENI, TURN LEFT TO P218, PROCEED TO MBONGOLWANE HOSPITAL AND MBONGOLWANE POLICE STATION, RETURN USING THE SAME ROUTE AS PER FORWARD JOURNEY AND DROP PASSENGERS ESHOWE - ZIQWAQWENI,22071T22071T00052092,KZNBRCCEMP0000765 ROUTE 11.</p> <p>ESHOWE TO ZIQWAQWENI: FROM ESHOWE TAXI RANK (NO.47) TO MAIN ROAD TO OSBORN ROAD, TURN RIGHT TO KANGELA STREET, JOIN R66, TURN LEFT, CROSS UMLALAZI BRIDGE AND TURN LEFT TO ZIQWAQ WENI AREA, RETURN USING THE SAME AS PER FORWARD JOURNEY, DROP PASSENGERS ALL THE WAY TO ESHOWE ESHOWE - LINDELA,22071T22071T00052093,KZNBRCCEMP0000766 ROUTE 12.</p> <p>ESHOWE TO LINDELA :FROM ESHOWE TAXI RANK (NO.47) TO MAIN ROAD TO OSBORN ROAD, TURN LEFT TO KANGELA STREET, TO P50-1 PASS NTUMENI PROCEED P50-1 NKANDLA WAY, TURN LEFT TO P15 LINDELA AREA, RETURN USING THE SAME ROUTE AS PER FORWARD JOURNEY, DROP PASSENGERS ALL THE WAY TO ESHOWE.</p>
12.2	<p>FROM ESHOWE TAXI RANK(NO47) TO MAIN ROAD, TURN LEFT TO OSBORNE ROAD AND TURN RIGHT TO KANGELA STREET, PASS ESHOWE HOSPITAL AND GO STRAIGHT PASS MPUSHINI PARK, PROCEED TO P50-1 TO NTUMENI , DROP AND PICK PASSENGERS ALL WAY BACK TO ESHOWE, RETURN USING THE SAME ROUTE AS PER FORWARD JOURNEY</p>



## transport

Department:  
Transport  
Province of KwaZulu-Natal

## GAZETTE

LGKZNG05-2017-  
MAY

REGION: ALL

12.3	<p>ESHOWE TO MAQHWAKAZI.</p> <p>FROM ESHOWE TAXI RANK (NO.47) TO OLD MAIN ROAD, TURN LEFT TO OSBORNE ROAD, TURN RIGHT TO KANGELA STREET. TURN LEFT TO R66 CROSS UMLALAZI BRIDGE, TURN RIGHT TO P230 GO STRAIGHT TO MAQHWAKAZI AREA, RETURN USE SAME AS PER FORWARD JOURNEY PICK AND DROP PASSENGERS.</p>
12.4	<p>ESHOWE TO ULUNDI</p> <p>FROM ESHOWE TAXI RANK(NO.47) TURN LEFT TO OSBORNE ROAD, TURN LEFT TO KANGELA STREET. TURN LEFT TO JOIN R66 TO NDUNDULU MOUNTAIN PASS MELMOTH. PROCEED WITH R66, TURN RIGHT TO P52/R66 AND GO STRAIGHT, TURN RIGHT TO PRINCESS MAGOGO STREET TO ULUNDI TAXI RANK, RETURN USING THE SAME AS PER FORWARD JOURNEY, PICK AND DROP PASSENGERS AL THE WAY TO ESHOWE.</p>
12.5	<p>ESHOWE TO NKWALINI.</p> <p>FROM ESHOWE TAXI RANK (NO.47) TO OLD MAIN ROAD TURN LEFT TO OSBORNE ROAD. TURN RIGHT TO KANGELA STREET. TURN LEFT TO R66 CROSS UMLALAZI BRIDGE, PICK AND DROP ALL THE WAY TO NKWALINI STORE. RETURN USING THE SAME AS PER FORWARD JOURNEY.</p>
12.6	<p>ESHOWE TO VRYHEID.</p> <p>FROM ESHOWE TAXI RANK (NO.47) TURN LEFT TO OSBORN ROAD. TURN RIGHT TO KANGELA STREET. TURN LEFT AND JOIN R66 PASS NKWALINI PROCEED WITH R66,PASS MELMOTH TOWN AND GO STRAIGHT WITH R66 BECOMING R34.TURN RIGHT TO SCRATCH CRESCENT ROAD TO VRYHEID TAXI RANK TO DROP AND PICK PASSENGERS. RETURN USING AS PER FORWARD JOURNEY.</p>
12.7	<p>ESHOWE TO STILO.</p> <p>FROM ESHOWE TAXI RANK(NO.47) TO MAIN ROAD, TURN LEFT TO OSBORN ROAD ,TURN LEFT TO KANGELA STREET TO P50-1 NTUMENI, TURN LEFT TO P218 AND PROCEED TO MBONGOLWANE HOSPITAL AND MBONGOLWANE POLICE STATION, PASS MBONGOLWANE HOSPITAL &amp; POLICE STATION, TURN RIGHT TO D1544 AND PROCEED TO STILO ,DROP &amp; PICK PASSENGERS AND RETURN USING THE SAME ROUTE AS PER FORWARD JOURNEY.</p>
12.8	<p>ESHOWE TO NQUTU.</p> <p>FROM ESHOWE TAXI RANK (NO.47) TO OLD MAIN ROAD, TURN LEFT TO OSBORNE ROAD, TURN RIGHT TO KANGELA ROAD, TURN LEFT TO R66 CROSS UMLALAZI BRIDGE AND PROCEED STRAIGHT TO PASS NKWALINI, PROCEED WITH MELMOTH ROAD TO PASS MELMOTH TOWN, TURN RIGHT TO R68 NKANDLA ROAD, GO STRAIGHT AND TURN RIGHT TO PROCEED WITH BABANANGO ROAD, TURN LEFT TO R58 DUNDEE ROAD AND GO STRAIGHT, PROCEED TO NQUTU TOWN( NQUTU TAXI RANK),DROP AND PICK PASSENGERS ,RETURN USING THE SAME ROUTE AS PER FORWARD JOURNEY.</p>
12.9	<p>ESHOWE TO DURBAN.</p> <p>FROM ESHOWE TAXI RANK (NO.47) MAIN ROAD TURN RIGHT TO JOHN ROASS HIGHWAY TO R66, TURN RIGHT PASS GINGINDLOVU TO DOKODWENI PLAZA, N2 FREEWAY STRAIGHT TO MVOTI PLAZA PROCEED HERE WE USE TWO WAYS (DROP PASSENGERS) FIRST WAY: TURN LEFT TO BALLITO M17 TO M4. SECOND WAY PROCEED N2 TO TONGAAT PLAZA PASS AND TURN LEFT TO M80, PASS GATEWAY TO M4 TWO WAYS COME TOGETHER TO M4 PASS VIRGINIA AIRPORT PROCEED ALONG M4.TURN RIGHT TO ARGYLE ROAD TO MNGENI ROAD TURN LEFT DROP PASSENGERS TO DURBAN STATION PROCEED MNGENI ROAD, TURN RIGHT TO LEOPARD STREET DROP PASSENGERS ALL THE WAY TO BEREA STATION AND TURN BACK TO ALICE STREET TO MNGENI ROAD TO DURBAN LONG DISTANCE TAXI RANK (NO. 35) PICK PASSENGERS.  RETURN USE SAME AS PER FORWARD JOURNEY.</p>



## transport

Department:  
Transport  
Province of KwaZulu-Natal

## GAZETTE

LGKZNG05-2017-  
MAY

REGION: ALL

12.10	<p>ESHOWE TO EMPANGENI</p> <p>ESHOWE TAXI RANK (NO.47), TURN LEFT OSBORN ROAD, TURN RIGHT TO KANGELA STREET, TURN LEFT JOIN R66, CROSS UMLALAZI BRIDGE, PROCEED R66, TURN RIGHT TO P230, TURN RIGHT TO P230 TO NQOLENI TO MHLATHUZE BRIDGE JOIN R34 OR R66, PASS NKWALENI, TURN RIGHT TO R34 PROCEED, DROP ALL THE WAY TO EMPANGENI TOWN MAIN ROAD, TURN LEFT TO BIYELA ROAD, TURN RIGHT TO BYRNE STREET, TURN RIGHT O.K. RANK, DROP PASSENGERS PICK SOME PASSENGERS, TURN BACK TO BYRNE STREET, TO BIYELA ROAD TO EMPANGENI TAXI RANK (A.RANK), RETURN USE SAME AS PER FORWARD JOURNEY, DROP PASSENGERS ALL ALONG THE WAY R34 TO R66 TO ESHOWE.</p>
12.11	<p>ESHOWE TO GINGINDLOVU</p> <p>FROM ESHOWE TAXI RANK (NO.47) MAIN ROAD, TURN RIGHT TO JOHN ROSS HIGHWAY TO R66, PICK AND DROP PASSENGERS. ALL THE WAY TO GINGINDLOVU TAXI RANK, RETURN USE THE SAME AS PER FORWARD JOURNEY, DROP PASSENGERS ALL THE WAY TO ESHOWE.</p>
12.12	<p>ESHOWE TO MANDINI</p> <p>FROM ESHOWE TAXI RANK (NO.47) MAIN ROAD, TURN RIGHT TO JOHN ROSS HIGHWAY TO R66, TURN RIGHT PASS GINGINDLOVU, TURN RIGHT R102, TURN RIGHT P224, PASS AMATIKULU MILL, PASS INYONI, PASS ISITHEBE INDUSTRIAL AREA, ENTER SUNDUMBILI TOWNSHIP TURN RIGHT TO SUNDUMBILI TAXI RANK. RETURN USE THE SAME AS PER FORWARD JOURNEY PICK AND DROP PASSENGERS ALL THE WAY TO ESHOWE.</p>
12.13	<p>ESHOWE TO MELMOTH</p> <p>FROM ESHOWE TAXI RANK (NO.47) TO MAIN ROAD TO OSBORN ROAD, TURN RIGHT TO KANGELA STREET, TURN LEFT JOIN R66, PASS NKWALENI PROCEED R66, DROP PASSENGERS ALL THE WAY R66, TURN RIGHT TO VICTORIA STREET, TO ENTER MELMOTH TOWN, TURN LEFT TO MELMOTH RANK, RETURN USE SAME AS PER FORWARD JOURNEY, DROP PASSENGERS ALL THE WAY TO ESHOWE.</p>
12.14	<p>ESHOWE TO NONGOMA</p> <p>8. FROM ESHOWE TAXI RANK (NO.47), TURN LEFT TO OSBORNE ROAD, TURN RIGHT TO KANGELA STREET, TURN LEFT JOIN R66, PASS NKWALENI PROCEED R66, PROCEED R66 TO NDUKULU MOUNTAIN, PASS MELMOTH, PROCEED R66, TURN RIGHT TO ULUNDI DROP SOME PASSENGERS, GO BACK TO R66, PROCEED TO NONGOMA TAXI RANK, RETURN FROM NONGOMA TAXI RANK TO R66, DROP PASSENGERS ALL THE WAY R66 TO ESHOWE.</p>
12.15	<p>ESHOWE TO STANGER</p> <p>FROM ESHOWE TAXI RANK (NO.47) MAIN ROAD, TURN RIGHT TO JOHN ROSS HIGHWAY TO R66, TURN RIGHT PASS GINGINDLOVU, TURN RIGHT R102, PROCEED TO NEW GUELDERLAND TO STANGER, TURN RIGHT TO R74, TURN LEFT TO KING SHAKA ROAD, TURN RIGHT TO KWADUKUZA TAXI RANK, PICK UP PASSENGERS, RETURN USE THE SAME AS PER FORWARD JOURNEY, DROP PASSENGERS ALL THE WAY TO ESHOWE.</p>
12.16	<p>ESHOWE TO MBONGOLWANE</p> <p>FROM ESHOWE TAXI RANK (NO.47) TO MAIN ROAD, TURN LEFT TO OSBORN ROAD, TURN RIGHT TO KANGELA STREET TO P50-1, NTUMENI, TURN LEFT TO P218, PROCEED TO MBONGOLWANE HOSPITAL AND MBONGOLWANE POLICE STATION, RETURN USING THE SAME ROUTE AS PER FORWARD JOURNEY AND DROP PASSENGERS.</p>
12.17	<p>ESHOWE TO ZIQWAQWENI</p> <p>FROM ESHOWE TAXI RANK (NO.47) TO MAIN ROAD TO OSBORN ROAD, TURN RIGHT TO KANGELA STREET, JOIN R66, TURN LEFT, CROSS UMLALAZI BRIDGE AND TURN LEFT TO ZIQWAQWENI AREA, RETURN USING THE SAME AS PER FORWARD JOURNEY, DROP PASSENGERS ALL THE WAY TO ESHOWE.</p>
12.18	<p>ESHOWE TO LINDELA</p> <p>FROM ESHOWE TAXI RANK (NO.47) TO MAIN ROAD TO OSBORN ROAD, TURN LEFT TO KANGELA STREET, TO P50-1 PASS NTUMENI PROCEED P50-1 NKANDLA WAY, TURN LEFT TO P15 LINDELA AREA, RETURN USING THE SAME ROUTE AS PER FORWARD JOURNEY, DROP PASSENGERS ALL THE WAY TO ESHOWE.</p>



## transport

Department:  
Transport  
Province of KwaZulu-Natal

## GAZETTE

LGKZNG05-2017-  
MAY

REGION: ALL

1) <b>Application Number:</b> APP0088198	2) <b>Gazette Number:</b> LGKZNG05-2017-MAY
3) <b>Applicant:</b> KK MBATHA <b>ID NO.</b> 8210226018080 <b>Association:</b> HLUHLUWE L.AND L.DIST. TAXI OWNERS ASS.	4) <b>Applicant Address:</b> PO BOX 514 HLUHLUWE 3960
5) <b>Existing Licence Holder:</b> NOT APPLICABLE <b>ID NO.</b> NOT APPLICABLE	6) <b>Existing Licence Holder Address:</b> NOT APPLICABLE
7) <b>Type of application:</b> NEW OPERATING LICENCE	8) <b>Operating Licence Number:</b> NOTAVAILABLE
9) <b>Vehicle Type:</b> MINIBUS	10) 1 X 15 (SEATED) + 0 (STANDING)
11) <b>Region:</b> UMKHANYAKUDE	
12.1	ROM HLUHLUWE TAXI RANK TO POINT WITHIN THE PROVINCE OF KZN ONLY. NO PICKING UP OR SETTING DOWN OF PASSENGERS EN ROUTE.
12.2	HLUHLUWE TO MTUBATUBA.  FROM HLUHLUWE TOWN, TURN RIGHT INTO R22 ROAD, PASS MKONGE FARM, TURN LEFT ONTO N2 ROAD, PASS BUSHLANDS AREA, MFEKAYI, CHARTERS CREEK, SHIKISHELA AREA, TURN LEFT ONTO R618 ROAD TO MTUBATUBA TOWN TAXI RANK AND RETURN USING THE SAME ROUTE.
12.3	HLUHLUWE TO EMPANGENI.  I FROM HLUHLUWE TURN RIGHT ONTO R22 ROAD PASS MKONGE FARM, TURN LEFT ONTO N2 ROAD PROCEED TO MTUBA, KWAMSANE, MFOLOZI, MBONAMBI AREA, TURN RIGHT ONTO D249 NSELENI ROAD, PROCEED ONTO D342 ROAD, RICHARDSBAY, TURN RIGHT ONTO N2 ROAD, PASS NSEZI RIVER, TURN RIGHT ONTO R102 ROAD, PASS EMPANGENI RAIL AND BACK.  HLUHLUWE - DURBAN.  2207TM2206LS10146451,KZNBRCCEMP000054632 FROM HLUHLUWE TOWN, USING THE SAME ROUTE AS ABOVE ON N2 ROAD, PASS EMPANGENI RAIL, DLANGEZWA, ON R102 ROAD PASS MTHUNZINI TURN LEFT ONTO R66 ROAD, GINGINDLOVU PROCEED TO DOKODWENI, TURN RIGHT ONTO N2 ROAD, TURN LEFT TO TUGELA PLAZA AND RIGHT ONTO 258 ROAD MADADENI, PROCEED TO N2 ROAD, TURN RIGHT ONTO R74 ROAD, TURN RIGHT ONTO D233 ROAD, PROCEED ONTO R102 ROAD, PASS ESHAKA VILLAGE, PROCEED ONTO M4 ROAD BALLITO, PROCEED ONTO N2 ROAD, PASS M43 ROAD TONGAAT, TURN LEFT ONTO M41 ROAD, UMHLANGA ROCKS, RIGHT TO M17 ROAD BERECA CENTRE AND BACK. 2207TM22077Z10146452,KZNBRCCEMP000056433  HLUHLUWE TO MKUZE  FROM HLUHLUWE TOWN, TURN ONTO R22 ROAD, TURN LEFT ONTO N2 ROAD, PASS NGWENI, MHLOSINGA, BAYALA, TURN RIGHT TO MKHUZE TAXI RANK AND BACK.  HLUHLUWE - GAUTENG.  2207TM1205GJ10146453,KZNBRCCEMP0000056434 FROM HLUHLUWE TOWN, TURN RIGHT ONTO R22 ROAD, TURN RIGHT ONTO N2 ROAD, PASS MKUZE, PONGOLA, PIET RETIEF, PROCEED ONTO R29 ROAD, PASS EMELO, BETHAL, KINROSS, LEANDRA, TURN LEFT ONTO R29 ROAD, TURN RIGHT ONTO N17 ROAD, PASS SPRINGS, BRAKPAN TOLL PLAZA, PROCEED AND PASS GERMISTON, TURN LEFT ONTO N3 ROAD, TURN LEFT ONTO N17 ROAD PASS CLEVELAND, TURN LEFT ONTO RISSIK STREET, TURN RIGHT ONTO DEVILLIERS STREET, LEFT ONTO WANDERERS STREET, ENTERING PARK CITY RANK AND RETURN.
12.4	FROM HLUHLUWE TOWN, USING THE SAME ROUTE AS ABOVE ON N2 ROAD, PASS EMPANGENI RAIL, DLANGEZWA, ON R102 ROAD PASS MTHUNZINI TURN LEFT ONTO R66 ROAD, GINGINDLOVU PROCEED TO DOKODWENI, TURN RIGHT ONTO N2 ROAD, TURN LEFT TO TUGELA PLAZA AND RIGHT ONTO 258 ROAD MADADENI, PROCEED TO N2 ROAD, TURN RIGHT ONTO R74 ROAD, TURN RIGHT ONTO D233 ROAD, PROCEED ONTO R102 ROAD, PASS ESHAKA VILLAGE, PROCEED ONTO M4 ROAD BALLITO, PROCEED ONTO N2 ROAD, PASS M43 ROAD TONGAAT, TURN LEFT ONTO M41 ROAD, UMHLANGA ROCKS, RIGHT TO M17 ROAD BERECA CENTRE AND BACK





## transport

Department:  
Transport  
Province of KwaZulu-Natal

## GAZETTE

LGKZNG05-2017-  
MAY

REGION: ALL

12.5	FROM HLUHLUWE TOWN, TURN ONTO R22 ROAD, TURN LEFT ONTO N2 ROAD, PASS NGWENI, MHLOSINGA, BAYALA, TURN RIGHT ONTO ..... ROAD TO MKHUZE TAXI RANK AND BACK
12.6	FROM HLUHLUWE TOWN, TURN RIGHT ONTO R22 ROAD, TURN RIGHT ONTO N2 ROAD, PASS MKUZE, PONGOLA, PIET RETIEF, PROCEED ONTO R29 ROAD, PASS EMELO, BETHAL, KINROSS, LEANDRA, TURN LEFT ONTO R29 ROAD, TURN RIGHT ONTO N17 ROAD, PASS SPRINGS, BRAKPAN TOLL PLAZA, PROCEED AND PASS GERMISTON, TURN LEFT ONTO N3 ROAD, TURN LEFT ONTO N17 ROAD PASS CLEVELAND, TURN LEFT ONTO RISSIK STREET, TURN RIGHT ONTO DEVILLIERS STREET, LEFT ONTO WANDERERS STREET, ENTERING PARK CITY RANK AND RETURN
12.7	NHLWATHI TO HLUHLUWE TAXI RANK.  FROM NHLWATHI CLINIC P451 ROAD PASS TEBHA, MATSHAMHLOPHE, KWESA MATHONGA TURN ONTO P475 PASS ZIBAYENI TRIBAL, NGODINI AREA AND PASS ZIFUNDENI MACABUZELA AND TURN LEFT AT NGANWINI ONTO R22 ROAD PASS SIMOLO AREA TREE LODGE UMZINENE RIVER AND CROSS N2 ROAD PROCEED AND PASS MKONGE FARM TO HLUHLUWE TAXI RANK AND RETURN.
12.8	HLUHLUWE TAXI RANK TO HLABISA.  FROM HLUHLUWE TAXI RANK TURN RIGHT TO PROCEED TO R22 ROAD PASS MKONGE FARM AND CROSS N2 ROAD PASS TREE LODGE KWASIMOLO AND TURN RIGHT ONTO P475 ROAD PASS ZIEUNDENI SCHOOL NGOODINI AREA, EZIBAYENI TRIBAL, PASS KWESAMATHONGA, KWATEBA AND TURN LEFT ONTO P475 PASS NHLWATHI CLINIC, PROCEED AND PASS SOKESIMBONE STORE CROSS WELA RIVER AND INZIMANENI RIVER PROCEED PASS HLABISA HOSPITAL TO HLABISA TAXI RANK AND RETURN THE SAME ROUTE.
12.9	HLUHLUWE TAXI RANK TO NONGOMA TAXI RANK.  FROM HLUHLUWE TURN RIGHT TO R22 ROAD PASS MKONGE FARM AND CROSS N2 ROAD PASS TREE LODGE TURN RIGHT ONTO P475 ROAD PASS ZIFUNDENI NGODINI AREA ZIBAYENI TRIBAL, MTHWADLANA STORE, EVUKANE AREA CROSS IWELA RIVER AND PROCEED TURN RIGHT ONTO R618 ROAD PASS MVULAZI AREA, BHEKUMTHETHWA, IMONA RIVER TO NONGOMA TAXI RANK AND RETURN TO THE SAME ROUTE.
12.10	HLUHLUWE TO MBAZWANE TAXI RANK.  FROM HLUHLUWE TAXI RANK TURN LEFT ONTO R22 ROAD PASS HLUHLUWE RAILWAY TURN RIGHT & PROCEED ONTO R22 ROAD. PASS FALSE BAY, KWAKAAS, MDUKU, AND MNQOBOKAZI PASS LOWER MKUZE RIVER PROCEED ONTO R22 ROAD TO MBAZWANE TAXI RANK AND RETURN TO THE SAME ROUTE.
12.11	.MNQOBOKAZI TO HLUHLUWE TAXI RANK  FROM MNQOBOKAZI INTO R22 ROAD PASS KWAGIBA SCHOOL, EMADOLWENI KWAMDUKU AREA, MAKHASA TRIBAL, PROCEED AND PASS ISIBHIAYI RIVER, KWAKAAS FARM, FALSE BAY TO HLUHLUWE TOWN AND RETURN TO THE SAME ROUTE.
12.12	NOMPONDO TO HLUHLUWE TAXI RANK.  FROM NOMPONDO STORE ONTO D856 PASS NCEMANE TURN ONTO R22 ROAD PROCEED AND PASS MAZINYWENI, KWABHEJANE, MGANWINI, KWASIMOLO AND CROSS UM ZINENE RIVER PASS TREE LODGE AND CROSS N2 ROAD MKONGE FARM TO HLUHLUWE AND RETURN TO THE SAME ROUTE.



## transport

Department:  
Transport  
Province of KwaZulu-Natal

## GAZETTE

LGKZNG05-2017-  
MAY

REGION: ALL

1) <b>Application Number:</b> APP0088207	2) <b>Gazette Number:</b> LGKZNG05-2017-MAY
3) <b>Applicant:</b> SR ZUNGU <b>ID NO.</b> 8209236072087 <b>Association:</b> MAHLABATHINI-ULUNDI TRANS. ASSOCIATION	4) <b>Applicant Address:</b> PO BOX 1221 ULUNDI 3838
5) <b>Existing Licence Holder:</b> LS ZUNGU <b>ID NO.</b> 5509130303089	6) <b>Existing Licence Holder Address:</b> P.O. BOX 35 XASANE RESERVE MAHLABATHINI KWA-ZULU NATAL 3865
7) <b>Type of application:</b> DECEASED TRANSFER	8) <b>Operating Licence Number:</b> LKNKZN0118211
9) <b>Vehicle Type:</b> NOT AVAILABLE	10) 1 X 12 (SEATED) + 0 (STANDING)
11) <b>Region:</b> ZULULAND	
12.1	<p>ROUTE 1. ULUNDI TO EMPANGENI</p> <p>From Ulundi Plaza Taxi Rank join Princess Magogo Road and proceed to Kind Dinizulu Highway (R66) and join R34 and turn into Biyela Street to Ok Taxi Rank, offloading and loading , rejoin R34 to Maxwell Old Taxi Rank load and off-load. Return to Ulundi Plaza Taxi Rank using the same route.</p>
12.2	<p>ROUTE 2. ULUNDI TO MELMOTH</p> <p>From Ulundi Plaza Taxi Rank join Princess Magogo Road and proceed to Kind Dinizulu Highway (R66) and join R34, turn left to Melmoth, turn left into Victoria Street into Melmoth Taxi Rank. Return to Ulundi Plaza Taxi Rank using the same route</p>
12.3	<p>ROUTE 3. ULUNDI TO VRYHEID</p> <p>From Ulundi Plaza Taxi Rank join Princess Magogo Road and proceed to Kind Dinizulu Highway (R66). Turn left into R34 and proceed along the road into Vryheid and join Church Street into Vryheid Plaza Taxi Rank, off-load and load. Proceed to Stretch Crescent Street direct to the Railway Station Taxi Rank. Return to Ulundi Plaza Taxi Rank using the same route.</p>
12.4	<p>ROUTE 4. ULUNDI TO NONGOMA</p> <p>From Ulundi Plaza Taxi Rank join Princess Magogo Road and proceed to Kind Dinizulu Highway, turn right into R66 and proceed to Nongoma, off-load and load. Return to Ulundi Plaza Taxi Rank using the same route.</p>
12.5	<p>ROUTE 5. ULUNDI TO DURBAN</p> <p>From Ulundi Plaza Taxi Rank join Princess Magogo Road and join R66, proceed left along R66 until joining Dokodweni Ram Plaza straight into N3. Proceed along N3 until Durban, turn left into Alice Street and off-load and turn right Umngeni Road (R102) and turn right into Osborne Taxi Rank (Durban Station) off-load and load, proceed with Stamford Hill Road and turn right into Argyle Street (M4) North Coast, turn left into Umhlanga Ridge into N2 North or proceed with M4 North and join N2 North at Ballito junction. Return to Ulundi Plaza Taxi Rank using the same route.</p>



## transport

Department:  
Transport  
Province of KwaZulu-Natal

## GAZETTE

LGKZNG05-2017-  
MAY

REGION: ALL

12.6	<p>ROUTE 6. ULUNDI TO MANDINI</p> <p>From Ulundi Plaza Taxi Rank join Princess Magogo Road and join R66, proceed until joining R102 and turn right passing Gingindlovu, turn right into Mandini Road and proceed to Mandini Plaza Taxi Rank. Return to Ulundi Plaza Taxi Rank using the same route.</p>
12.7	<p>ROUTE 7. ULUNDI TO JOHANNESBURG</p> <p>From Ulundi Plaza Taxi Rank join Princess Magogo Road and join R66 South, proceed and join R34 North, join N11 North to R23 passing Volkrust and join N3 North and turn left into Vosloorus Taxi Rank, offload and rejoin N3 North. Join M1 North into M2 East turning into Rissik Street proceed and turn right into DeVilliers Street and turn left into Wanderers Street, Park City Taxi Rank, off-load and load. Return to Ulundi Plaza Taxi Rank using the same route.</p>
12.8	<p>ROUTE 8. ULUNDI TO NKANDLA</p> <p>From Ulundi Plaza Taxi Rank join Princess Magogo Road and join R66 South and join R68 North. Turn left into Nkandla Road and proceed to Nkandla Taxi Rank, off-load and load. Return to Ulundi Plaza Taxi Rank using the same route.</p>
12.9	<p>ROUTE 9. ULUNDI TO NQUTHU VAI BABANANGO</p> <p>From Ulundi Plaza Taxi Rank join Princess Magogo Road and join R66 South and join R68 to Babanango, off-load at Babanango Taxi Rank. Proceed along R68 to Nquthu Taxi Rank, off-load and load. Return back to Ulundi Plaza Taxi Rank using the same route.</p>
12.10	<p>ROUTE 0 CHARTER SERVICE FROM MAHLABATHINI ULUNDI TAXI RANK TO POINT WITHIN KZN PROVINCE ONLY. NO PICKING UP OR SETTING DOWN OF PASSENGERS.</p>



## transport

Department:  
Transport  
Province of KwaZulu-Natal

## GAZETTE

LGKZNG05-2017-  
MAY

REGION: ALL

1) <b>Application Number:</b> APP0088286	2) <b>Gazette Number:</b> LGKZNG05-2017-MAY
3) <b>Applicant:</b> MW MDLALOSE <b>ID NO.</b> 5805165739084 <b>Association:</b> UMLAZI NORTH TAXI OWNERS ASSOCIATION	4) <b>Applicant Address:</b> 50 ALEXANDRA AVENUE ISIPINGO RAIL KWA-ZULU NATAL 4031
5) <b>Existing Licence Holder:</b> NOT APPLICABLE <b>ID NO.</b> NOT APPLICABLE	6) <b>Existing Licence Holder Address:</b> NOT APPLICABLE
7) <b>Type of application:</b> NEW OPERATING LICENCE	8) <b>Operating Licence Number:</b> LKNKZN0127968
9) <b>Vehicle Type:</b> MINIBUS	10) 1 X 15 (SEATED) + 0 (STANDING)
11) <b>Region:</b> NINGIZMU 2	
12.1	<p>Route 1</p> <p>From approved Taxi Rank Umlazi Station North side into Sokesimbone Road left into King Dingane Borabora turn around to King Dingane, left into Sibusiso Mdakane Road R1902 PICK N' DROP left into Mangosuthu High Way PICK 'N DROP left into Prince Mshiyeni Memorial Hospital, back to Mangosuthu Highway, left into R102, right into M4, left into Moore Road right into Warwick Avenue, turn right to West Street drop passengers along West Street right into Point Road right into Fisher Street, right into Shepstone Street, left into Pine Street, right into Field Street, left into Queen Street Taxi Rank and proceed to Queen Street Rank</p> <p>OR</p> <p>"Queen Street, right into Russell Street, left into Leopold Street, left into Market Road, into the Service road behind the English Market, and proceed to the Taxi Rank"</p> <p>and return as follows:</p> <p>1.1. From Queen Street Taxi Rank, right into Russell Street, left into Leopold Street, left into Market Road, into Williams Road, left into Moore Road, into Inkosi Albert Luthuli Freeway (M4), and proceed to Umlazi along the forward route in reverse</p> <p>1.2. From Warwick Avenue Taxi Rank, left into West Street, right into Williams Road, left into Moore Road, into Inkosi Albert Luthuli Freeway (M4), and proceed to Umlazi along the forward route in reverse</p> <p>NB:NO PICKING UP OF PASSENGERS IN THE CBD ON THE INWARD JOURNEY AND NO DROPPING OFF ON THE OUTWARD JOURNEY</p>
12.2	<p>Route 2</p> <p>From Approved Taxi Rank Umlazi Station North side Sokesimbone Road, left into King Dingane, Borabora turn to King Dingane into Sibusiso Mdakane Road becoming Road R1902, PICK 'N DROP, joining South Coast Road, Edwin Swales VC Drive, M7 right into Sarnia Road pass Rosburgh, right turn Umbilo Road right turn Gale Street turn right into Dalton Road to Approved Taxi Stop in Dalton Road and return from Dalton Road, turn right into Williams Road, into Sydney Road, into Sarnia, Umbilo Road, into Edwin Swales VC Drive (M7), right into South Coast Road, into Mangosuthu Highway (M30), RIGHT INTO ROAD 1902 into Sibusiso Mdakane and proceed as per forward route in reverse to Umlazi Taxi Rank at Umlazi Station North Side</p>
12.3	<p>Route 3</p> <p>From Approved Taxi Rank Umlazi Station North Side along Sokesimbone Road, turn left into King Dingane left into Sibusiso Mdakane Road becoming Road R1902, PICK 'N DROP, turn left into Prince Mcwayizeni and turn left into Isipingo Old Main Road left to approved Taxi Rank at Alexandra Road, left into Church Lane, turn right into Nwabi Road back to Isipingo Old Main Road and proceed to Umlazi Taxi Rank along the same route in reverse</p>
12.4	<p>Route 4</p> <p>From Approved Taxi Rank Umlazi Station North Side Sokesimbone Road turn left King Dingane, Borabora Road turn around back into King Dingane left into Sibusiso Mdakane Road becoming Road R1902 PICK 'N DROP, turn left into Prince Mcwayizeni and turn left into Isipingo Old Main Road, turn right into Rana Road, turn right into R102 turn left into Prospection Industrial Area, PICK - UP AND SET DOWN and return to Umlazi North Taxi Rank along the same route in reverse</p>
12.5	<p>Route 5</p> <p>From Approved Taxi Rank Umlazi Station North Side Sokesimbone turn left King Dingane Borabora turn around back to King Dingane left Sibusiso Mdakane Road becoming Road R1902 PICK 'N DROP turn left Mangosuthu Highway PICK 'N DROP Prince Mshiyeni Memorial Hospital turn left to R102 Umbilo Road, Berea Road and proceed into and along the Western Freeway (N3) turn left into M13 and turn left into Richmond Road, turn right into Alexandra Road, Clark Road right into Moss Road right into Alexandra Road to Approved Taxi Stop in Swanfield Road, Westmed, and return along the same route to Umlazi North Taxi Rank in reverse</p>

**transport**

Department:  
Transport  
Province of KwaZulu-Natal

**GAZETTE**

LGKZNG05-2017-  
MAY

REGION: ALL

**12.6** Route 7 CONDITIONS

1. ALL PASSENGERS WILL BE PICKED UP AND DROPPED OFF IN AREAS DESIGNATED BY THE MUNICIPALITY FOR SUCH PURPOSES
2. NO PICK UP OF PASSENGERS WILL BE EFFECTED IN AREAS WHICH DO NOT FALL UNDER THE JURISDICTION OF THE ASSOCIATION SAVE PASSENGERS WHO ARE BEING CONVEYED DIRECTLY TO THE STARTING POINT
3. ENTRY OR RANKING ON PRIVATE PROPERTY IS NOT PERMITTED WITHOUT THE WRITTEN PERMISSION OF THE LANDLORD, A COPY OF WHICH MUST BE SUPPLIED TO THE BOARD.
4. WITHOUT HAVING ENTERED INTO AN AGREEMENT WITH OTHER OPERATORS ON A COMMON ROUTE AS CONTEMPLATED SECTION 88(2)(B) OF ACT 22 OF 2000, THE PICKING UP OR SETTING DOWN OF PASSENGERS ON SUCH ROUTE IS NOT PERMITTED. A COPY OF SUCH AGREEMENT MUST BE SUPPLIED TO THE BOARD.
5. AT RANKS, WHETHER ON STREET OR OFF STREET, ONLY THE TAXIS THAT CAN BE ACCOMMODATED IN THE DEMARCATED AREA MAY OCCUPY THE RANK. EXCESS VEHICLES MUST HOLD ELSEWHERE.
6. NO PICKING UP OR SETTING DOWN OF PASSENGERS PERMITTED ON ROUTE 5 ALONG THE WESTERN FREEWAY (N3) AND THE M13 EITHER WAY



## transport

Department:  
Transport  
Province of KwaZulu-Natal

## GAZETTE

LGKZNG05-2017-  
MAY

REGION: ALL

1) <b>Application Number:</b> APP0088291	2) <b>Gazette Number:</b> LGKZNG05-2017-MAY
3) <b>Applicant:</b> MM MNGUNI <b>ID NO.</b> 6012075461086 <b>Association:</b> UNDERBERG TAXI ASSOCIATION	4) <b>Applicant Address:</b> P O BOX 286 CREIGHTON UNDERBURG 3263
5) <b>Existing Licence Holder:</b> NOT APPLICABLE <b>ID NO.</b> NOT APPLICABLE	6) <b>Existing Licence Holder Address:</b> NOT APPLICABLE
7) <b>Type of application:</b> NEW OPERATING LICENCE	8) <b>Operating Licence Number:</b> NOTAVAILABLE
9) <b>Vehicle Type:</b> MINIBUS	10) 1 X 15 (SEATED) + 0 (STANDING)
11) <b>Region:</b> SISONKE	
12.1	<p>1. HIMEVILLE &amp; UNDERBERG -PIETERMARITZBURG.</p> <p>INBOUND FROM: HIMEVILLE &amp; UNDERBERG TO CHURCH STREET RANK NO.1 CHURCH/PINE (KPC0031). ROUTE: VIA P126, MR7, EDENDALE, LONGMARKET, RITIEF, BOOM, PINE. FROM UNDERBERG TAXI RANK TURN LEFT ONTO R617 PICK UP, AT FARM UNTIL PEVENSEY TURN OFF (SECOND TURN OFF) &amp; OFFLOAD IN BULWER, KUMBA, NCWADI, BOSTON, ELANDSKOP, TAYLORS HALT, EDENDALE &amp; P.M.BURG.</p> <p>OUTBOUND FROM:CHURCH STREET RANK NO.1-CHURCH/PINE (KPC0031) TO HIMEVILLE &amp; UNDERBERG. ROUTE: VIA CHURCH KEATE, EDENDALE, MR7 AND P126. LOAD IN P.M.B TAXI RANK TURN LEFT ON TO KEATE,EDENDALE,MR7 &amp; TURN ONTO P126 &amp; PACK UP IN BOSTON, ELANSKOP, TAYLORS HART, TURN OFF, NKUMBA, BULWER, CENTECOW TURN-OFF FARMS TO UNDERBERG.</p>
12.2	<p>DRAKENSBERG - UNDERBERG.</p> <p>INBOUND FROM: P317 MR7,P126LOAD &amp; OFFLOAD AT DRAKENSBERG HOTEL,CASTLE BURN&amp; ALL STOPS ON ROUTE&amp; TURN RIGHT ON P126(R617) &amp; LEFT INTO THE RAXI RANK.</p> <p>OUTBOUND FROM:MR(R617),P317LOAD AT UNERBERG TAXI RANK TURN RIGHT ON (R617) MR7,TURN RIGHT ON P317 &amp; LOAD ON THE ALL STOPS TO DRAKENSBERG GARDENS.</p>
12.3	<p>UNDERBERG FARMS - UNDERBERG</p> <p>INBOUND FROM: D163,D334,D8,D259,MR7(R617).</p> <p>OUTBOUND FROM UNDERBERG TO FARMS</p> <p>LOAD ON ALL FARMS AROUND HIMEVILLE &amp; UNDERBERG TO UNDERBERG TO UNDERBERG TAXI RANK.</p> <p>OUTBOUND FROM UNDERBERG TO FARMS</p> <p>LOAD AT TAXI RANK TURN RIGHT MR7(R617)TURN RIGHT ON HIMMEVILLE ROUTE TO FARMS ROUTE MR7,D259,D8,D334,D163.</p>
12.4	<p>4. UNDERBERG - BULWER.</p> <p>INBOUND FROM: UNDERBERG TAXI RANK TO BULWER TAXI RANK. ROUTE MR7 (R617) LOAD AT UNDERBERG TAXI RANK TURN LEFT ONTO R617 &amp;LOAD ON ALL STOPS TO BULWER &amp; TURN RIGHT INTO BULWER TAXI RANK OFF CENTECOW TURN OFF, FARMS TURN RIGHT INTO TAXI RANK.</p> <p>OUTBOUND: FROM BULWER TAXI RANK TO UNDERBERG TAXI RANK. ROUTE MR(617) LOAD AT BULWER TAXI RANK, POLICE STATION, PHOLELA, DONNYBROOK TURN OFF GQUMENI TURN.</p>



## transport

Department:  
Transport  
Province of KwaZulu-Natal

## GAZETTE

LGKZNG05-2017-  
MAY

REGION: ALL

12.5	<p>NDAWANA, BUSHMANSNEK-UNDERBERG</p> <p>INBOUND.</p> <p>NDAWANA, BUSHMANSNEK TO UNDERBERG</p> <p>FROM P616,P320,P265,MR7,(P316-1)LOAD FROM NDAWANA LOCATION (TAXI RANK) ONTO P616,P320,P265,&amp;RIGHTON TO MR7(617) BUSHMANSNEK HOTEL,BORDER POST (SAPS) &amp; ALL FARMS TO UNDERBERG TAXI RANK.</p> <p>OUTBOUND:</p> <p>FROM UNDERBERG TAXI RANK TO NDAWAN,BUSHAMANSNEK.</p> <p>ROUTE MR7(617-1)P265 P320,P616LOAD AT UNDERBERG TAXI RANK TURN RIGHT ONTO MR7(R617) P316-1,P265,P320,P616&amp; OFF-LOAD ON ALL FARMS &amp; STOP ON ROUTE TO BUSHMANSNEK &amp; NDAWANA.</p> <p>ALTERNATIVE ROUTINGS.</p> <p>INBOUND P616, P320, P265, P316-1.</p> <p>OUTBOUND: MR7, P125, MR7(P316-1)P265,P320,P616.</p>
12.6	<p>6. UNDERBERG-IXOPO.</p> <p>FROM: UNDERBERG TO IXOPO.</p> <p>ROUTE:MR7,P23-2,MAGARET STREET.</p> <p>OUTBOUND FROM:IXOPO TO UNDERBERG.</p> <p>ROUTE :IXOPO TAXI RANK TURN RIGHT ONTO MARGARET STREET, LEFT ONTO P23-2 (R612)LEFT INTO DONNYBROOK PICK UP &amp; LEFT ONTO (R612) P23-2&amp;LEFT ONTO MR7 (R617) &amp; PICK UP &amp; OFF-LOAD ON ALL STOP &amp; RIGHT TO TAXI RANK IN UNDERBERG.</p> <p>ALTERNATIVE ROUTINGS.</p> <p>INBOUND: MR7,P320,D243,P429,P422,P299,P8-3,P23-2,MAGARET LOAD AT UNDERBERG TAXI RANK TURN LEFT ONTO MR7(R617),PICK UP ON ALL STOPS ON FARMS OFFLOAD IN DONNYBROOK, NKWEZELA &amp; OTHER STOPS INTO IXOPO TAXI RANK.</p> <p>OUTBOUND.</p> <p>MARGARET STREET,P23-2,P8-3,P299,P422,P429,D243,P320,MR7.</p>
12.7	<p>UNDERBERG – KOKSTAD .</p> <p>INBOUND FROM : MR7(R617) HOPE STREET LOAD AT TAXI RANK TURN RIGHT ONTO MR7(R617),SPAR ALL STOP TO OFF LOAD &amp; LOAD IN SWARTBERG, FRANKLIN TO KOKSTAD .</p> <p>OUTBOUND FROM: HOPE STREET,MR7(R617)LOAD&amp; OFFLOAD IN KOKSTAD, FRANKLIN, SWARTBERG &amp; TURN RIGHT ONTO MR7(R617)&amp;ALL STOP ON THE ROUTE TO UNDERBERG &amp; TURN LEFT INTO TAXI RANK.</p>
12.8	<p>MQATSHENI – UNDERBERG.</p> <p>INBOUND:UNDERBERG LOAD AT MQATSHENI LOCATION JOIN L933,D1243 TURN RIGHT P346,P27-2,P126 TURN LEFT MR7 TO TAXI RANK.</p> <p>OUTBOUND FROM: MQATSHENI LOAD AT TAXI RANK TURN RIGHT MR7,TURN RIGHT TO P126,P27-2,P346 TURN LEFT TO D1243,L933.</p>





## transport

Department:  
Transport  
Province of KwaZulu-Natal

## GAZETTE

LGKZNG05-2017-  
MAY

REGION: ALL

12.9	<p>HIMEVILLE &amp; UNDERBERG - DURBAN.</p> <p>INBOUND: FROM HIMEVILLE &amp; UNDERBERG TO DURBAN.</p> <p>ROUTE: VIA P126, MR7, EDENDALE, NEW PORT, MURRAY, CB DOWNES, MARKET, N3, ALICE STREET. LOAD AT TAXI AT TAXI RANK TURN LEFT ONTO MR7(R617) &amp; ALL STOP TO BULWER &amp; OFF-LOAD IN ALL STOPS TO DURBAN TURN RIGHT TO EDENDALE TURN RIGHT MARKET &amp; LEFT TO N3 TURN LEFT TO M13 TURN LEFT TO OLD MAIN ROAD TURN RIGHT TO CROMPTON TURN LEFT TO M13 TURN LEFT TO ALICE STREET.</p> <p>OUTBOUND: FROM ALICE STREET TO UNDERBERG.</p> <p>LOAD ALICE STREET TURN RIGHT FIELD STREET TURN RIGHT BEREA ON RAMP TO N3 TURN LEFT MARKET TURN LEFT CB DOWENS TURN RIGHT MURRAY, NEWPORT TURN LEFT EDENDALE LEFT MR7 TO TAXI RANK.</p>
12.10	<p>10. INBOUND FROM: KILMUN TO UNDERBERG.</p> <p>ROUTE: P429, D1201, D243, P322, MR7.</p> <p>LOAD FROM KILMUN LOCATION (DOZEN, NSIMBINI, MAGCAKINI, MASHAYILANGA, CLINIC, MADWALENI, SHOBA, THONSINI, QAQENI, NGXOLA, SDANGENIA, ALL FARMS, MBATINIMPUMULWANE, KILMUN STORE TURN LEFT TO P320, TURN LEFT MR7, RIGHT TO TAXI RANK.</p> <p>OUTBOUND FROM: UNDERBERG TO KILMUN.</p> <p>ROUTE: MR7, P322, P320, D1201, P429 LOAD FROM TAXI RANK TURN LEFT MR7 TURN RIGHT P322 OFF-LOAD ALL STOP TO KILMUN TURN LEFT P320 &amp; ALL LOCATION.</p> <p>ALTERNATIVE ROUTES.</p> <p>INBOUND: P429, D2160, D200, P320, MR7.</p> <p>OUTBOUND: MR7, P320, D200, D2160, P429.</p>
12.11	<p>MAHLABATHINI - UNDERBERG.</p> <p>INBOUND: FROM: (ORIGIN) MAHLATHINI TO (DESTINATION) UNDERBERG ROUTE D3, MR7 LOAD FROM TAXI RANK TURN LEFT MR7 TURN RIGHT D3 OFF-LOAD /LOAD ALL STOPS TO.</p>
12.12	<p>FROM LOTENI, NHLAMBAMASOKA, LOTENI STORE, TURN RIGHT TO MAHLUTSHINI, STEPMORE ALL FARMS, HIMEVILLE OFF-LOAD TURN LEFT MR7 LEFT INTO TAXI RANK</p> <p>FROM TAXI RANK TURN RIGHT TO MR7 TURN RIGHT TO P126, P27 LEFT TO D1250 &amp; OFF-LOAD ALL STOPS TO LOTENI</p>
12.13	<p>LOTENI - IMPENDLE.</p> <p>INBOUND FROM: IMPENDLE ROUTE: D1243, D2150, P346, P27, D1357, D363, P127, P130 LOAD FROM LOTENI LOCATION, NHLAMBAMASOKA, NKANGALA, STEPMORE, TURN LEFT TO THUNZI &amp; PROCEED TO IMPENDLE TAXI RANK.</p> <p>OUTBOUND</p> <p>FROM P130, P127, D363, D1357, P27, P346, D2150, D1243 LOAD FROM IMPENDLE TAXI RANK TURN RIGHT TO P127, TURN RIGHT TO P346 &amp; PROCEED TO LOTENI OFF-LOAD/LOAD.</p>
12.14	<p>FROM MAQWAQA D505 TURN RIGHT ON P27-1, OKHALWENI TURN LEFT ON P320 MAKHOLWENI LOCATION TURN RIGHT D4 TURN RIGHT ON MR7 &amp; PICK UP ON ALL STOPS TO UNDERBERG &amp; RIGHT INTO TAXI RANK</p> <p>FROM TAXI RANK TURN LEFT ONTO MR7 (R617) LOAD/OFF-LOAD ALL STOPS TURN LEFT D4 (P320) TO MAKHOLWENI TURN RIGHT P27-1, TURN LEFT D505 TO MAQWAQA</p> <p>ALTERNATIVE INBOUND: D2168, P320, P27-1, P126, MR7 OUTBOUND: MR7, D8, P27-1, P320, D2168 MR7, P126, P27-1, P320, D192, D2168</p>



## transport

Department:  
Transport  
Province of KwaZulu-Natal

## GAZETTE

LGKZNG05-2017-  
MAY

REGION: ALL

12.15	<p>FROM MAHAHE, GXA,SANI PASS HOTEL &amp; ALL FARMS ON P318 TURN RIGHT TO P126 TURN LEFT TO MR7, LEFT TO TAXI RANK.</p> <p>FROM TAXI RANK TURN RIGHT MR7(R617), TURN RIGHT TO P126, TURN LEFT P318 TO MAHAHE &amp; OFF-LOAD ALL STOPS</p>
12.16	<p>FROM TAXI RANK ON P126 ALL STOPS TURN LEFT MR7 LEFT INTO TAXI RANK. INBOUND: FROM (ORIGIN): HIMEVILLE TO (DESTINATION): UNDERBERG ROUTE: MR7, P126, D7 LOAD FROM TAXI RANK TURN RIGHT MR7 TURN RIGHT P126 OFF-LOAD/LOAD ALL STOP TO HIMEVILLE &amp; FARMS</p>



## transport

Department:  
Transport  
Province of KwaZulu-Natal

## GAZETTE

LGKZNG05-2017-  
MAY

REGION: ALL

1) <b>Application Number:</b> APP0088296	2) <b>Gazette Number:</b> LGKZNG05-2017-MAY
3) <b>Applicant:</b> SM MKHWANAZI <b>ID NO.</b> 7106055804080 <b>Association:</b> NHLABANE TAXI ASSOCIATION	4) <b>Applicant Address:</b> PO BOX 7663 EMPANGENI 3910
5) <b>Existing Licence Holder:</b> NOT APPLICABLE <b>ID NO.</b> NOT APPLICABLE	6) <b>Existing Licence Holder Address:</b> NOT APPLICABLE
7) <b>Type of application:</b> NEW OPERATING LICENCE	8) <b>Operating Licence Number:</b> NOTAVAILABLE
9) <b>Vehicle Type:</b> MINIBUS	10) 1 X 0 (SEATED) + 0 (STANDING)
11) <b>Region:</b> UTHUNGULU	
12.1	FROM SOKHULU TAXI RANK INTO ZM 350, TURN RIGHT TO N2-R102 TO MTUBATUBA TAXI RANK DIRECT AND RETURN.
12.2	2. FROM SOKHULU TAXI RANK INTO ZM 350, CONTINUE WITH ZM 350 AND CROSS N2 R102 TO KWA-MBONAMBI TAXI RANK, DIRECT AND RETURN.
12.3	3. FROM SOKHULU TAXI RANK INTO ZM350, TURN LEFT TO P515, CONTINUE WITH P515, JOIN WITH D1559, TURN RIGHT INTO RBM ROAD, CONTINUE WITH P515, VIA MEERENSEE, DROP PASSENGERS ONLY, ANGLERS ROD, RIGHT TO JOHN ROSS PARKWAY R34 TO CBD TAXI RANK, RICHARDSBAY, DIRECT AND RETURN.
12.4	4. FROM SOKHULU TAXI RANK INTO ZM350, LEFT TO P515, RIGHT TO RBM ROAD, VIA MEERENSEE, DROP PASSENGERS ONLY, ANGLERS ROD, CONTINUE WITH R34 TO EMPANGENI, A-RANK, DIRECT AND RETURN.



## transport

Department:  
Transport  
Province of KwaZulu-Natal

## GAZETTE

LGKZNG05-2017-  
MAY

REGION: ALL

1) <b>Application Number:</b> APP0088328	2) <b>Gazette Number:</b> LGKZNG05-2017-MAY
3) <b>Applicant:</b> M SHEZI <b>ID NO.</b> 6506045273083 <b>Association:</b> UNDERBERG TAXI ASSOCIATION	4) <b>Applicant Address:</b> P O BOX 456 UNDERBERG KWAZULU NATAL  3257
5) <b>Existing Licence Holder:</b> NOT APPLICABLE <b>ID NO.</b> NOT APPLICABLE	6) <b>Existing Licence Holder Address:</b> NOT APPLICABLE
7) <b>Type of application:</b> NEW OPERATING LICENCE	8) <b>Operating Licence Number:</b> NOTAVAILABLE
9) <b>Vehicle Type:</b> MINIBUS	10) 1 X 15 (SEATED) + 0 (STANDING)
11) <b>Region:</b> SISONKE	
12.1	FROM TAXI RANK ON P126 ALL STOPS TURN LEFT MR7 LEFT INTO TAXI RANK. INBOUND: FROM (ORIGIN): HIMEVILLE TO (DESTINATION): UNDERBERG ROUTE: MR7, P126, D7 LOAD FROM TAXI RANK TURN RIGHT MR7 TURN RIGHT P126 OFF-LOAD/LOAD ALL STOP TO HIMEVILLE & FARMS
12.2	DRAKENSBERG - UNDERBERG. INBOUND FROM: P317 MR7,P126LOAD & OFFLOAD AT DRAKENSBERG HOTEL,CASTLE BURN& ALL STOPS ON ROUTE& TURN RIGHT ON P126(R617) & LEFT INTO THE RAXI RANK.  OUTBOUND FROM:MR(R617),P317LOAD AT UNERBERG TAXI RANK TURN RIGHT ON (R617) MR7,TURN RIGHT ON P317 & LOAD ON THE ALL STOPS TO DRAKENSBERG GARDENS.
12.3	UNDERBERG FARMS - UNDERBERG  INBOUND FROM: D163,D334,D8,D259,MR7(R617).  OUTBOUND FROM UNDERBERG TO FARMS  LOAD ON ALL FARMS AROUND HIMEVILLE & UNDERBERG TO UNDERBERG TO UNDERBERG TAXI RANK. .  OUTBOUND FROM UNDERBERG TO FARMS  LOAD AT TAXI RANK TURN RIGHT MR7(R617)TURN RIGHT ON HIMMEVILLE ROUTE TO FARMS ROUTE MR7,D259,D8,D334,D163.
12.4	4. UNDERBERG - BULWER.  INBOUND FROM: UNDERBERG TAXI RANK TO BULWER TAXI RANK. ROUTE MR7 (R617) LOAD AT UNDERBERG TAXI RANK TURN LEFT ONTO R617 &LOAD ON ALL STOPS TO BULWER & TURN RIGHT INTO BULWER TAXI RANK OFF CENTECOW TURN OFF, FARMS TURN RIGHT INTO TAXI RANK.  OUTBOUND: FROM BULWER TAXI RANK TO UNDERBERG TAXI RANK. ROUTE MR(617) LOAD AT BULWER TAXI RANK, POLICE STATION, PHOLELA, DONNYBROOK TURN OFF GQUMENI TURN.



## transport

Department:  
Transport  
Province of KwaZulu-Natal

## GAZETTE

LGKZNG05-2017-  
MAY

REGION: ALL

12.5	<p>NDAWANA, BUSHMANSNEK-UNDERBERG</p> <p>INBOUND.</p> <p>NDAWANA, BUSHMANSNEK TO UNDERBERG</p> <p>FROM P616,P320,P265,MR7,(P316-1)LOAD FROM NDAWANA LOCATION (TAXI RANK) ONTO P616,P320,P265,&amp;RIGHTON TO MR7(617) BUSHMANSNEK HOTEL,BORDER POST (SAPS) &amp; ALL FARMS TO UNDERBERG TAXI RANK.</p> <p>OUTBOUMD: FROM UNDERBERG TAXI RANK TO NDAWAN,BUSHAMANSNEK.</p> <p>ROUTE MR7(617-1)P265 P320,P616LOAD AT UNDERBERG TAXI RANK TURN RIGHT ONTO MR7(R617) P316-1,P265,P320,P616&amp; OFF-LOAD ON ALL FARMS &amp; STOP ON ROUTE TO BUSHMANSNEK &amp; NDAWANA.</p> <p>ALTERNATIVE ROUTINGS.</p> <p>INBOUND P616, P320, P265, P316-1.</p> <p>OUTBOUND: MR7, P125, MR7(P316-1)P265,P320,P616.</p>
12.6	<p>6. UNDERBERG-IXOPO.</p> <p>FROM: UNDERBERG TO IXOPO. ROUTE:MR7,P23-2,MAGARET STREET.</p> <p>OUTBOUND FROM:IXOPO TO UNDERBERG.</p> <p>ROUTE :IXOPO TAXI RANK TURN RIGHT ONTO MARGARET STREET, LEFT ONTO P23-2 (R612)LEFT INTO DONNYBROOK PICK UP &amp; LEFT ONTO (R612) P23-2&amp;LEFT ONTO MR7 (R617) &amp; PICK UP &amp; OFF-LOAD ON ALL STOP &amp; RIGHT TO TAXI RANK IN UNDERBERG.</p> <p>ALTENATIVE ROUTINGS.</p> <p>INBOUND: MR7,P320,D243,P429,P422,P299,P8-3,P23-2,MAGARET LOAD AT UNDERBERG TAXI RANK TURN LEFT ONTO MR7(R617),PICK UP ON ALL STOPS ON FARMS OFFLOAD IN DONNYBROOK, NKWEZELA &amp; OTHER STOPS INTO IXOPO TAXI RANK.</p> <p>OUTBOUND.</p> <p>MARGARET STREET,P23-2,P8-3,P299,P422,P429,D243,P320,MR7.</p>
12.7	<p>UNDERBERG – KOKSTAD .</p> <p>INBOUND FROM : MR7(R617) HOPE STREET LOAD AT TAXI RANK TURN RIGHT ONTO MR7(R617),SPAR ALL STOP TO OFF LOAD &amp; LOAD IN SWARTBERG, FRANKLIN TO KOKSTAD .</p> <p>OUTBOUND FROM: HOPE STREET,MR7(R617)LOAD&amp; OFFLOAD IN KOKSTAD, FRANKLIN, SWARTBERG &amp; TURN RIGHT ONTO MR7(R617)&amp;ALL STOP ON THE ROUTE TO UNDERBERG &amp; TURN LEFT INTO TAXI RANK.</p>
12.8	<p>MQATSHENI – UNDERBERG.</p> <p>INBOUND:UNDERBERG LOAD AT MQATSHENI LOCATION JOIN L933,D1243 TURN RIGHT P346,P27-2,P126 TURN LEFT MR7 TO TAXI RANK.</p> <p>OUTBOUND FROM: MQATSHENI LOAD AT TAXI RANK TURN RIGHT MR7,TURN RIGHT TO P126,P27-2,P346 TURN LEFT TO D1243,L933.</p>



## transport

Department:  
Transport  
Province of KwaZulu-Natal

## GAZETTE

LGKZNG05-2017-  
MAY

REGION: ALL

12.9	<p>HIMEVILLE &amp; UNDERBERG - DURBAN.</p> <p>INBOUND: FROM HIMEVILLE &amp; UNDERBERG TO DURBAN.</p> <p>ROUTE: VIA P126, MR7, EDENDALE, NEW PORT, MURRAY, CB DOWNES, MARKET, N3, ALICE STREET. LOAD AT TAXI AT TAXI RANK TURN LEFT ONTO MR7(R617) &amp; ALL STOP TO BULWER &amp; OFF-LOAD IN ALL STOPS TO DURBAN TURN RIGHT TO EDENDALE TURN RIGHT MARKET &amp; LEFT TO N3 TURN LEFT TO M13 TURN LEFT TO OLD MAIN ROAD TURN RIGHT TO CROMPTON TURN LEFT TO M13 TURN LEFT TO ALICE STREET.</p> <p>OUTBOUND: FROM ALICE STREET TO UNDERBERG.</p> <p>LOAD ALICE STREET TURN RIGHT FIELD STREET TURN RIGHT BEREA ON RAMP TO N3 TURN LEFT MARKET TURN LEFT CB DOWENS TURN RIGHT MURRAY, NEWPORT TURN LEFT EDENDALE LEFT MR7 TO TAXI RANK.</p>
12.10	<p>10. INBOUND FROM: KILMUN TO UNDERBERG.</p> <p>ROUTE: P429, D1201, D243, P322, MR7.</p> <p>LOAD FROM KILMUN LOCATION (DOZEN, NSIMBINI, MAGCAKINI, MASHAYILANGA, CLINIC, MADWALENI, SHOBA, THONSINI, QAQENI, NGXOLA, SDANGENIA, ALL FARMS, MBATINIMPUMULWANE, KILMUN STORE TURN LEFT TO P320, TURN LEFT MR7, RIGHT TO TAXI RANK.</p> <p>OUTBOUND FROM: UNDERBERG TO KILMUN.</p> <p>ROUTE: MR7, P322, P320, D1201, P429 LOAD FROM TAXI RANK TURN LEFT MR7 TURN RIGHT P322 OFF-LOAD ALL STOP TO KILMUN TURN LEFT P320 &amp; ALL LOCATION.</p> <p>ALTERNATIVE ROUTES.</p> <p>INBOUND: P429, D2160, D200, P320, MR7.</p> <p>OUTBOUND: MR7, P320, D200, D2160, P429.</p>
12.11	<p>MAHLABATHINI - UNDERBERG.</p> <p>INBOUND: FROM: (ORIGIN) MAHLATHINI TO (DESTINATION) UNDERBERG ROUTE D3, MR7 LOAD FROM TAXI RANK TURN LEFT MR7 TURN RIGHT D3 OFF-LOAD /LOAD ALL STOPS TO.</p>
12.12	<p>LOTENI - IMPENDLE.</p> <p>INBOUND FROM: IMPENDLE ROUTE: D1243, D2150, P346, P27, D1357, D363, P127, P130 LOAD FROM LOTENI LOCATION, NHLAMBAMASOKA, NKANGALA, STEPMORE, TURN LEFT TO THUNZI &amp; PROCEED TO IMPENDLE TAXI RANK.</p> <p>OUTBOUND</p> <p>FROM P130, P127, D363, D1357, P27, P346, D2150, D1243 LOAD FROM IMPENDLE TAXI RANK TURN RIGHT TO P127, TURN RIGHT TO P346 &amp; PROCEED TO LOTENI OFF-LOAD/LOAD.</p>
12.13	<p>FROM LOTENI, NHLAMBAMASOKA, LOTENI STORE, TURN RIGHT TO MAHLUTSHINI, STEPMORE ALL FARMS, HIMEVILLE OFF-LOAD TURN LEFT MR7 LEFT INTO TAXI RANK</p> <p>FROM TAXI RANK TURN RIGHT TO MR7 TURN RIGHT TO P126, P27 LEFT TO D1250 &amp; OFF-LOAD ALL STOPS TO LOTENI</p>
12.14	<p>FROM MAQWAQA D505 TURN RIGHT ON P27-1, OKHALWENI TURN LEFT ON P320 MAKHOLWENI LOCATION TURN RIGHT D4 TURN RIGHT ON MR7 &amp; PICK UP ON ALL STOPS TO UNDERBERG &amp; RIGHT INTO TAXI RANK</p> <p>FROM TAXI RANK TURN LEFT ONTO MR7 (R617) LOAD/OFF-LOAD ALL STOPS TURN LEFT D4 (P320) TO MAKHOLWENI TURN RIGHT P27-1, TURN LEFT D505 TO MAHWAQA</p> <p>ALTERNATIVE INBOUND: D2168, P320, P27-1, P126, MR7 OUTBOUND: MR7, D8, P27-1, P320, D2168 MR7, P126, P27-1, P320, D192, D2168</p>

**transport**

Department:  
Transport  
Province of KwaZulu-Natal

**GAZETTE**

LGKZNG05-2017-  
MAY

REGION: ALL

<b>12.15</b>	<p>FROM MAHAHE, GXA,SANI PASS HOTEL &amp; ALL FARMS ON P318 TURN RIGHT TO P126 TURN LEFT TO MR7, LEFT TO TAXI RANK.</p> <p>FROM TAXI RANK TURN RIGHT MR7(R617), TURN RIGHT TO P126, TURN LEFT P318 TO MAHAHE &amp; OFF-LOAD ALL STOPS</p>
--------------	---





## transport

Department:  
Transport  
Province of KwaZulu-Natal

## GAZETTE

LGKZNG05-2017-  
MAY

REGION: ALL

1) <b>Application Number:</b> APP0088329	2) <b>Gazette Number:</b> LGKZNG05-2017-MAY
3) <b>Applicant:</b> VN SIBIYA <b>ID NO.</b> 7808255452087 <b>Association:</b> UPPER HLABISA TAXI OWNERS ASSOCIATION	4) <b>Applicant Address:</b> PO BOX 201 HLABISA 3937
5) <b>Existing Licence Holder:</b> NOT APPLICABLE <b>ID NO.</b> NOT APPLICABLE	6) <b>Existing Licence Holder Address:</b> NOT APPLICABLE
7) <b>Type of application:</b> NEW OPERATING LICENCE	8) <b>Operating Licence Number:</b> NOTAVAILABLE
9) <b>Vehicle Type:</b> MINIBUS	10) 1 X 15 (SEATED) + 0 (STANDING)
11) <b>Region:</b> UMKHANYAKUDE	
12.1	HLABISA TAXI RANK TO MTUBATUBA FROM HLABISA TAXI RANK TURN RIGHT TO R618 PROCEED TO MTUBATUBA AND TURN RIGHT ON TO JOHN ROSS HIGH WAY TO THE TAXI AT MTUBATUBA, LOAD RETURN.
12.2	HLABISA TO EMPANGENI FROM HLABISA TO EMPANGENI TURN RIGHT ON TO R168. PROCEED STRAIGHT TO THE CROSS ROAD AT NKODIBE, TURN RIGHT ON TO N2, PROCEED STRAIGHT, TURN RIGHT ON TO D249 TO ENSELENI DROP THE PASSENGERS THEN PROCEED WITH P517 AND TURN RIGHT ON TO N2, PROCEED AND TURN RIGHT ON TO R102, PROCEED TURN TO TURNER-ROAD AND PROCEED TO B / RANK AT EMPANGENI LOAD AND RETURN.
12.3	HLABISA TO DURBAN FROM HLABISA TO DURBAN, TURN ON TO R618, PROCEED TO NKOBIIDE CROSSES, TURN RIGHT ONTO N2 PROCEED STRAIGHT AND TURN LEFT ON TO M4. PROCEED AND TURN RIGHT TO ARGYLE STREET. PROCEED TURN LEFT ON TO UMGENI ROAD, PROCEED AND TURN RIGHT ONTO LEOPOLD STREET AND TURN RIGHT ON TO WARWICK AVENUE, PROCEED AND TURN RIGHT ON TO ALICE STREET, PROCEED STRAIGHT TO JOIN UMGENI ROAD TO A TAXI RANK AT DURBAN STATION, LOAD AND RETURN. 3.2 FROM HLABISA TO DURBAN FROM HLABISA TO DURBAN TURN RIGHT ON TO R618. PROCEED AND NKOBIIDE CROSSES AND TURN RIGHT ON TO N2. PROCEED AND TURN RIGHT TO R102, PROCEED STRAIGHT AND TURN LEFT AT MTHUNZINI FILLING STATION, TURN RIGHT AND JOIN N2 FREEWAY AT MTHUNZINI PLAZA, PROCEED AND TURN LEFT ON TO M4, PROCEED AS MENTIONED ON NO4 TO A TAXI RANK AT DURBAN STATION LOAD AND RETURN.
12.4	HLABISA TO NONGOMA FROM HLABISA TO NONGOMA TURN LEFT ON TO P235? 2 PROCEED STRAIGHT TO NONGOMA TAXI RANK LOAD AND RETURN.



## transport

Department:  
Transport  
Province of KwaZulu-Natal

## GAZETTE

LGKZNG05-2017-  
MAY

REGION: ALL

1) <b>Application Number:</b> APP0088332	2) <b>Gazette Number:</b> LGKZNG05-2017-MAY
3) <b>Applicant:</b> M MZILA <b>ID NO.</b> 7403205555088 <b>Association:</b> IMBALI UNIT 13 AND 15 TAXI ASSOCIATION	4) <b>Applicant Address:</b> P O BOX 588 PLESSISLAER KWAZULU NATAL 3216
5) <b>Existing Licence Holder:</b> MP SHEZI <b>ID NO.</b> 6708235663087	6) <b>Existing Licence Holder Address:</b> 486 NHLOSANA RD IMBALI 13, PMBURG KWA ZULU NATAL  3201
7) <b>Type of application:</b> NORMAL TRANSFER	8) <b>Operating Licence Number:</b> LGKZN0403000619
9) <b>Vehicle Type:</b> MINIBUS	10) 1 X 15 (SEATED) + 0 (STANDING)
11) <b>Region:</b> UMGUNGUNDLOVU	
12.1	<p>PHASE 1</p> <p>INBOUND FROM: EKUTHULENI ROAD TERMINUS (KPE0195) TO SLATTER STREET TAXI TERMINAL (KPC0023).</p> <p>FROM : EKUTHULENI, SAMELA, PHEZULU, NOZULU, SAMELA, EKUTHULENI, ROUTE9, WILLOWFONTEIN, F.J. SITHOLE, SUTHERLAND, MOSES MABHIDA (EDENDALE), LANGALIBALELE (LONGMARKET), RETIEF, PIETERMARITZ, SLATTER STREET.</p> <p>OUTBOUND: FROM SLATTER STREET TAXI TERMINAL (KPC0023) TO EKUTHULENI ROAD TERMINUS (KPE0195).</p> <p>FROM: PIETERMARITZ, PINE, MOSES MABHIDA (EDENDALE), SUTHERLAND, F.J. SITHOLE, WILLOWFONTEIN, ROUTE 9, EKUTHULENI.</p> <p>ALTERNATE ROUTINGS</p> <p>OUTBOUND:</p> <p>A. FROM PIETERMARITZ, WEST STREET BUS / TAXI STATION, WEST, JABU NDLOVU (LOOP), MOSES MABHIDA (EDENDALE), SUTHERLAND, F.J. SITHOLE, WILLOWFONTEIN ROUTE 9, EKUTHULENI.</p> <p>B. FROM .PIETERMARITZ, WEST STREET BUS / TAXI STATION, WEST, BURGER, MOSES MABHIDA (EDENDALE), SUTHERLAND, F.J. SITHOLE, WILLOWFONTEIN, ROUTE 9, EKUTHULENI.</p> <p>C. FROM PIETERMARITZ, WEST STREET BUS / TAXI STATION, WEST, PRINCE ALFRED, CAMPSDRIFT, MOSES MABHIDA (EDENDALE), SUTHERLAND, F.J. SITHOLE, WILLOWFONTEIN, ROUTE 9, EKUTHULENI.</p>



## transport

Department:  
Transport  
Province of KwaZulu-Natal

## GAZETTE

LGKZNG05-2017-  
MAY

REGION: ALL

12.2	<p>PHASE 4.</p> <p>INBOUND.</p> <p>PHEZULU / NOZULU ROAD TERMINUS (KPE0006) TO SLATTER STREET TAXI TERMINAL (KPC0023).</p> <p>FROM PHEZULU, N30, UNNAMED ROAD, N20, RETURN N30, PHEZULU, NOZULU, WILLOWFONTEIN, F.J. SITHOLE, SUTHERLAND, MOSES MABHIDA (EDENDALE), LANGALIBALELE (LONGMARKET), RETIEF, PIETERMARITZ, SLATTER STREET TAXI TERMINAL.</p> <p>OUTBOUND.</p> <p>SLATTER STREET TAXI TERMINAL (KPC0023) TO PHEZULU / NOZULU ROAD TERMINUS. (KPE0006)</p> <p>FROM SLATTER STREET, PIETERMARITZ, PINE, MOSES MABHIDA (EDENDALE), SUTHERLAND, F.J. SITHOLE, WILLOWFONTEIN, NOZULU, PHEZULU</p> <p>ALTERNATE ROUTINGS.</p> <p>OUTBOUND.</p> <p>A. PIETERMARITZ, WEST STREET BUS / TAXI STATION, WEST, JABU NDLOVU (LOOP), MOSES MABHIDA (EDENDALE), SUTHERLAND, F.J. SITHOLE, WILLOWFONTEIN, ROUTE 9, ROUTE 6, N30, UNNAMED, N30, PHEZULU.</p> <p>B. PIETERMARITZ, WEST STREET BUS / TAXI STATION, WEST, BURGER, MOSES MABHIDA (EDENDALE), SUTHERLAND, F.J. SITHOLE, WILLOWFONTEIN, ROUTE 9, ROUTE 6, N30, UNNAMED, PHEZULU.</p> <p>C. PIETERMARITZ, WEST STREET BUS / TAXI STATION, WEST, PRINCE ALFRED, CAMPSDRIFT, MOSES MABHIDA (EDENDALE), SUTHERLAND, F.J. SITHOLE, WILLOWFONTEIN, ROUTE 9, ROUTE 6, N30, UNNAMED, N30, PHEZULU.</p>
12.3	<p>STOCKS PHASE 2,3 &amp; 4</p> <p>INBOUND: FROM PHEZULU / NOZULU ROAD TERMINUS (KPE0006) TO SLATTER STREET TAXI TERMINAL (KPC0023).</p> <p>FROM: PHEZULU, N42, UNNAMED ROAD, UNNAMED ROAD, RETURN UNNAMED ROAD, N43, PHEZULU, NOZULU, WILLOWFONTEIN F.J. SITHOLE, SUTHERLAND, MOSES MABHIDA (EDENDALE), LANGALIBALELE (LONGMARKET), RETIEF, PIETERMARITZ, SLATTER STREET.</p> <p>OUTBOUND: FROM SLATTER STREET TAXI TERMINAL (KPC0023) TO PHEZULU / NOZULU ROAD TERMINUS (KPE0006).</p> <p>FROM: PIETERMARITZ, PINE, MOSES MABHIDA (EDENDALE), SUTHERLAND, F.J. SITHOLE, WILLOWFONTEIN, NOZULU, PHEZULU.</p> <p>ALTERNATE ROUTINGS</p> <p>A. OUTBOUND FROM: PIETERMARITZ, WEST STREET BUS / TAXI STATION, WEST, JABU NDLOVU (LOOP), MOSES MABHIDA (EDENDALE), SUTHERLAND, F.J. SITHOLE, WILLOWFONTEIN, NOZULU.</p> <p>B. FROM: PIETERMARITZ, WEST STREET BUS/TAXI STATION, BURGER, MOSES MABHIDA (EDENDALE), SUTHERLAND, F. J. SITHOLE, WILLOWFONTEIN, NOZULU.</p> <p>C. FROM: PIETERMARITZ, WEST STREET BUS/TAXI STATION, WEST, PRINCE ALFRED, CAMPSDRIFT, MOSES MABHIDA (EDENDALE), SUTHERLAND, F.J. SITHOLE, WILLOWFONTEIN, NOZULU.</p>



## transport

Department:  
Transport  
Province of KwaZulu-Natal

## GAZETTE

LGKZNG05-2017-  
MAY

REGION: ALL

12.4	<p><b>4. UNIT 15</b></p> <p>INBOUND: FROM EKUTHULENI ROAD TERMINUS (KPE0195) TO SLATTER STREET TAXI TERMINAL (KPC0023). ROUTE: EKUTHULENI, NGCWE, HLOMUKA, NGCWE, EKUTHULENI, ROUTE 9, Q7,Q5,Q4, CEDAR, RETURN CEDAR, YELLOWWOOD, CEDAR, Q7, ROUTE 9, WILLOFONTEIN, F.J. SITHOLE, SUTHERLAND, MOSES MABHIDA (EDENDALE ), LANGALIBALELE (LONGMARKET), RETIEF, PIETERMARITZ, SLATTER</p> <p>OUTBOUND: FROM SLATTER STREET TAXI TERMINAL (KPC0023) TO EKUTHULENI ROAD TERMINUS (KPE0195) ROUTE: PIETERMARITZ, PINE, MOSES MABHIDA (EDENDALE), SUTHERLAND, F.J. SITHOLE, WILLOWFONTEIN, ROUTE9, EKUTHULENI.</p> <p>ALTERNATE ROUTINGS</p> <p>OUTBOUND:</p> <p>A. PIETERMARITZ, WEST STREET BUS / TAXI STATION, WEST, JABU NDLOVU (LOOP), MOSES MABHIDA (EDENDALE), SUTHERLAND, F.J. SITHOLE, WILLOWFONTEIN, ROUTE 9, EKUTHULENI. B. PIETERMARITZ, WEST STREET BUS/TAXI STATION, WEST, BURGER, MOSES MABHIDA (EDENDALE), SUTHERLAND, F.J. SITHOLE, WILLOWFONTEIN, ROUTE 9, EKUTHULENI. C. PIETERMARITZ, WEST STREET BUS/TAXI STATION, WEST, PRINCE ALFRED, CAMPSDRIFT, MOSES MABHIDA (EDENDALE), SUTHERLAND, F.J. SITHOLE, WILLOWFONTEIN, ROUTE9, EKUTHULENI.</p>
12.5	<p><b>5. SHAYAMOYA</b></p> <p>INBOUND: FROM PHEZULU / NOZULU ROAD TERMINUS (KPE0006) TO SLATTER STREET TAXI TERMINAL (KPC0023). ROUTE: PHEZULU, N30, SIWELA, N33, N31 PHEZULU, NOZULU, WILLOWFONTEIN, F.J. SITHOLE, SUTHERLAND, EDENDALE, LONGMARKET, RETIEF, PIETERMARITZ, SLATTER.</p> <p>OUTBOUND: FROM SLATTER STREET TAXI TERMINAL (KPC0023) TO PHEZULU / NOZULU ROAD TERMINUS (KPE0006). ROUTE: PIETERMARITZ, PINE, MOSES MABHIDA (EDENDALE), SUTHERLAND, F.J. SITHOLE, WILLOWFONTEIN, NOZULU.</p> <p>ALTERNATE ROUTINGS.</p> <p>OUTBOUND.</p> <p>A. PIETERMARITZ, WEST STREET BUS / TAXI STATION, WEST, JABU NDLOVU (LOOP), MOSES MABHIDA (EDENDALE), SUTHERLAND, F.J. SITHOLE, WILLOFONTEIN, NOZULU. B. PIETERMARITZ, WEST STREET BUS / TAXI STATION, WEST, PRINCE ALFRED, CAMSDRIFT, MOSES MABHIDA (EDENDALE), SUTHERLAND, F.J. SITHOLE, WILLOWFONTEIN, NOZULU. C. PIETERMARITZ, WEST STREET BUS / TAXI STATION, WEST, PRINCE ALFRED, CAMPSDRIFT, MOSES MABHIDA (EDENDALE), SUTHERLAND, F.J. SITHOLE, WILLOFONTEIN, NOZULU.</p>



## transport

Department:  
Transport  
Province of KwaZulu-Natal

## GAZETTE

LGKZNG05-2017-  
MAY

REGION: ALL

1) <b>Application Number:</b> APP0088342	2) <b>Gazette Number:</b> LGKZNG05-2017-MAY
3) <b>Applicant:</b> TL NXELE <b>ID NO.</b> 5910220711084 <b>Association:</b> MAFUNZE MPUMUZA INADI INCWADI T.O.A	4) <b>Applicant Address:</b> P O BOX 12464 ELANDSKOP KWA-ZULU NATAL 3226
5) <b>Existing Licence Holder:</b> ZA NXELE <b>ID NO.</b> 5707175528087	6) <b>Existing Licence Holder Address:</b> P. O BOX 423 PLESSISLAIR KWAZULU-NATAL KWA-ZULU NATAL 3216
7) <b>Type of application:</b> DECEASED TRANSFER	8) <b>Operating Licence Number:</b> LKNKZN0154631
9) <b>Vehicle Type:</b> NOT AVAILABLE	10) 1 X 14 (SEATED) + 0 (STANDING)
11) <b>Region:</b> UMGUNGUNDLOVU	
12.1	<p>ROUTE 1 MAFUNZE – PIETERMARITZBURG</p> <p>INBOUND (FORWARD) From (Origin) : Mafunze Route Via : D1123, D1124, MR 7, Edendale, Longmarket, Retief, Berg To (Destination) : Berg Street Rank No. 5 – below East (KPC0028)</p> <p>OUTBOUND (RETURN) From (Origin) : Berg Street Rank No. 5 - below East (KPC0028) Route Via : Berg, East, Pietermaritz, Pine, Keate, Edendale, MR 7, D1124, D1123 To (Destination) : Mafunze – D1123(KPV0036)</p>
12.2	<p>ROUTE 2 GIBSON GATE TO PITERMARITZBURG</p> <p>INBOUND (FORWARD) From (Origin) : Gibson Gate Terminus – Sevontein Prison (KPV0032) Route Via : Unamed Road, D1124, MR7, Edendale, Longmarket, Retief, Berg To (Destination) : Berg Street Rank No.5 – below East (KPC0028)</p> <p>OUTBOUND (RETURN) From (Origin) : Berg Street Rank, No. 5 below East (KPC0028) Route Via : Berg, East, Pietermaritz, Pine, Keate, Edendale, MR 7, D1124, Unamed Road To (Destination) : Gibson Gate Terminus – Sevontein Prison (KPV0032)</p>
12.3	<p>ROUTE 3 ZONDI STORE TO PIETERMARITZBURG</p> <p>INBOUND (FORWARD) From (Origin) : Mafakathini – Zondi Store – D1122/P 402 (KPV0012) Route Via : D1122, MR7, Edendale, Longmarket, Retief, Berg To (Destination) : Berg Street Rank No.5 – below East (KPC0028)</p> <p>OUTBOUND (RETURN) From (Origin) : Berg Street Rank No.5 below East (KPC0028) Route Via : Berg, East, Pietermaritz, Pine, Keate, Edendale, MR7, D112 To (Destination) : Mafakathini – Zondi Store – D1122/P402 (KPV0012)</p>



## transport

Department:  
Transport  
Province of KwaZulu-Natal

## GAZETTE

LGKZNG05-2017-  
MAY

REGION: ALL

12.4	<p>ROUTE 4 MASWAZINI TO PIETERMARITZBURG</p> <p>INBOUND (FORWARD) From (Origin) : Maswazini Terminus – D1139 (KPV0084) Route Via : D1139, P402, MR7, Edendale, Longmarket, Retief, Berg To (Destination) : Berg Street Rank No.5 – below East (KPC0028)</p> <p>OUTBOUND (RETURN) From (Origin) : Berg Street Rank No.5 below East (KPC0028) Route Via : Berg, East, Pietermaritz, Pine, Keate, Edendale, MR7, D1139 To (Destination) : Maswazini Terminus – D1139 (KPV0084)</p>
12.5	<p>ROUTE 5 MAGWAGWA TO PIETERMARITZBURG</p> <p>INBOUND (FORWARD) From (Origin) : Magwagwa Terminus – P390 (KPV0016) Route Via : P390, P399, MR7, Edendale, Longmarket, Retief, Berg To (Destination) : East Street Clinic Rank – East of Boom (KPC0084)</p> <p>OUTBOUND (RETURN) From (Origin) : East Street Clinic Rank- East off Boom (KPC0084) Route Via : East, Boom, Pine, Keate, Edendale, MR7, P390, P399 To (Destination) : Magwagwa Terminus – P390 (KPV0016)</p>
12.6	<p>ROUTE 6 TAFULENI TO PIETERMARITZBURG</p> <p>INBOUND (FORWARD) From (Origin) : Tafuleni Terminus – D1128 (KPV0062) Route Via : D1128, MR7, Edendale, Longmarket, Retief, Berg, East To (Destination) : East Street Clinic Rank – East of Boom (KPC0084)</p> <p>OUTBOUND (RETURN) From (Origin) : East Street Clinic Rank- East off Boom (KPC0084) Route Via : East, Boom, Pine, Keate, Edendale, MR7, D1128 To (Destination) : Tafuleni Terminus – D1128 (KPV0062)</p>

**CONTINUES ON PAGE 258 - PART 3**





KwAZULU-NATAL PROVINCE  
KwAZULU-NATAL PROVINSIE  
ISIFUNDAZWE sAKwAZULU-NATALI

**Provincial Gazette • Provinsiale Koerant • Igazethi Yesifundazwe**

*(Registered at the post office as a newspaper) • (As 'n nuusblad by die poskantoor geregistreer)*  
*(Irejistiwee njengephephandaba eposihhovisi)*

PIETERMARITZBURG

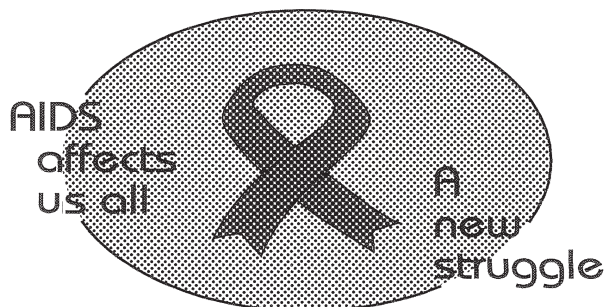
Vol. 11

8 JUNE 2017  
8 JUNIE 2017  
8 KUNHLANGULANA 2017

No. 1834

**PART 3 OF 4**

**We all have the power to prevent AIDS**



**Prevention is the cure**

**AIDS  
HELPLINE**

**0800 012 322**

DEPARTMENT OF HEALTH

N.B. The Government Printing Works will not be held responsible for the quality of "Hard Copies" or "Electronic Files" submitted for publication purposes

ISSN 1994-4558



9 771994 455008

01834





## transport

Department:  
Transport  
Province of KwaZulu-Natal

## GAZETTE

LGKZNG05-2017-  
MAY

REGION: ALL

12.7	<p>ROUTE 7 DINDI</p> <p>INBOUND</p> <p>From (Origin) : Dindi Terminus – D1126 (KPV0068) To (Destination) : East Street Clinic Rank – East off Boom (KPC0084)</p> <p>Route : D1126, MR7, Moses Mabhida (Edendale), Langalibalele (Longmarket), Retief, Hoosen Haffeejee (Berg), Masukwana (East)</p> <p>OUTBOUND</p> <p>From (Origin) : East Street Clinic Rank – East off Boom (KPC0084) To (Destination) : Dindi Terminus – (KPV0068)</p> <p>Route : Masukwana (East), Boon, Pine, Moses Mabhida (Edendale), MR7, D1126</p> <p>ALTERNATIVE ROUTINGS</p> <p>None</p> <p>RESTRICTION</p> <p>None</p> <p>SPECIAL CONDITIONS</p> <p>None</p> <p>DISPUTES AGAINST MAFUNZE, MPUMUZA, INADI, INCWADI TAXI ASSOCIATION</p> <p>None</p>
------	---



## transport

Department:  
Transport  
Province of KwaZulu-Natal

## GAZETTE

LGKZNG05-2017-  
MAY

REGION: ALL

12.8	<p>ROUTE 8 ELANDSKOP</p> <p>INBOUND</p> <p>From (Origin) : Elandskop – Zondi Store Taxi Terminus MR7/ D1123 (KPV0023) To (Destination) : Berg Street Rank – below East (KPC0028)</p> <p>Route : D1122, MR7, Moses Mabhida (Edendale), Langalibalele (Longmarket), Retief, Hoosen Haffjee (Berg)</p> <p>OUTBOUND</p> <p>From (Origin) : East Street Rank No.5 – below East (KPC0028) To (Destination) : Elandskop – Zondi Store Taxi Terminus MR &amp;/D1122 (KPV0023)</p> <p>Route : Hoosen Haffjee (Berg), Masukwana (East), Boom, Pietermaritz, Pine, Moses Mabhida (Edendale), MR7, D1122</p> <p>ALTERNATIVE ROUTINGS</p> <p>None</p> <p>RESTRICTION</p> <p>None</p> <p>SPECIAL CONDITIONS</p> <p>None</p> <p>DISPUTES AGAINST MAFUNZE, MPUMUZA, INADI, INCWADI TAXI ASSOCIATION</p>
------	---



## transport

Department:  
Transport  
Province of KwaZulu-Natal

## GAZETTE

LGKZNG05-2017-  
MAY

REGION: ALL

1) <b>Application Number:</b> APP0088344	2) <b>Gazette Number:</b> LGKZNG05-2017-MAY
3) <b>Applicant:</b> NS SHANGASE <b>ID NO.</b> 6810275342083 <b>Association:</b> NQETHO TAXI OWNERS ASSOCIATION	4) <b>Applicant Address:</b> P O BOX 12464 ELANDSKOP KWA-ZULU NATAL 3610
5) <b>Existing Licence Holder:</b> TJ ZAKWE <b>ID NO.</b> 6510205430087	6) <b>Existing Licence Holder Address:</b>  P.O BOX 12944 HILLCREST 3650 3650
7) <b>Type of application:</b> NORMAL TRANSFER	8) <b>Operating Licence Number:</b> LGKZN1503001249
9) <b>Vehicle Type:</b> MINIBUS	10) 1 X 15 (SEATED) + 0 (STANDING)
11) <b>Region:</b> DURBAN WEST	
12.1	TWIN TO PINETOWN.  FROM TWIN ROAD BECOMING FISCHER ROAD, THEN TURN RIGHT TO INANDA ROAD TOWARDS HILLCREST TAXI RANK AND DROP, TURN LEFT TO R103 OLD MAIN ROAD, LEFT INTO M13 PASS EMBERTON, GILLITS, MAYTIME, KLOOF, LEFT INTO OLD MAIN ROAD, TURN RIGHT TO ANDERSON ROAD TAXI RANK PINETOWN AND RETURN ALONG THE SAME ROUTE IN REVERSE.
12.2	KWANGCOLOSI TO DURBAN  FROM NGWELE ROAD TAXI RANK BECOMING FISHER ROAD, THEN TURN RIGHT TO INANDA ROAD TOWARDS HILLCREST TAXI RANK AND DROP, TURN LEFT TO R103 OLD MAIN ROAD, LEFT INTO M13, LEFT INTO N3, LEFT INTO SPINE ROAD, DROP OFF ONLY AT CALTEX GARAGE OPPOSITE PAVILLION SHOPPING CENTRE, BACK INTO N3, LEFT INTO BEREA ROAD NORTH, INTO OLD DUTCH ROAD DROP AND PICK UP, AND RETURN ALONG THE SAME ROUTE IN RESERVE.  CONDITION/RESTRICTION:-RANK PERMITS FOR THE ABOVE ROUTE TO BE SUBMITTED BY EACH MEMBER.
12.3	KWANGCOLOSI/NQETHO TO DURBAN.  FROM NGWELE ROAD TAXI RANK BECOMING FISCHER ROAD, THEN TURN RIGHT TO INANDA ROAD TOWARDS HILLCREST TAXI RANK AND DROP, TURN LEFT TO R103 OLD MAIN LEFT INTO M13, LEFT INTO N3, LEFT INTO SPINE ROAD, DROP OFF ONLY AT CALTEX GARAGE OPPOSITE PAVILLION SHOPPING CENTRE, BACK INTO N3, LEFT INTO BEREA ROAD NORTH, INTO OLD DUTCH ROAD, DROP AND PICK UP, AND RETURN ALONG THE SAME ROUTE IN RESERVE.  CONDITION/RESTRICTION:-RANK PERMITS FOR THE ABOVE ROUTE TO BE SUBMITTED BY EACH MEMBER.
12.4	FROM NGWELE ROAD BECOMING FISCHER ROAD, THEN TURN RIGHT TO INANDA ROAD TOWARDS HILLCREST TAXI RANK AND DROP, TURN LEFT TO R103 OLD MAIN ROAD, LEFT INTO M13 PASS EMBERTON, GILLITS, MAYTIME, KLOOF, LEFT INTO OLD MAIN ROAD, TURN RIGHT TO ANDERSON ROAD TAXI RANK PINETOWN AND RETURN ALONG THE SAME ROUTE IN REVERSE.
12.5	FROM NGWELE ROAD TAXI RANK, INTO P259, RIGHT INTO P100, RIGHT INTO P93, LEFT INTO P93/M25, INTO NORTH COAST, JOINING UMGENI ROAD, INTO OLD DUTCH ROAD, DROP AND PICK UP, AND RETURN ALONG THE SAME ROUTE IN REVERSE
12.6	FROM HILLCREST TAXI RANK TURN TO N3 R103 TO LEFT MPUMALANGA ROAD THEN TURN RIGHT INCHANGA ROAD TO JOIN OLD MAIN REDMOR CATORIDGE TURN TO N3 TO PIETERMARITZBURG AND RETURN
12.7	NQETHO / KWANGCOLOSI TAXI RANK TO WATERFALL  FROM NGWELE ROAD BECOMING FISHER ROAD, TURN RIGHT INTO BRAKENHILL ROAD PICK AND DROP, TURN RIGHT AGAIN INTO INANDA ROAD TO WATERFALL TAXI RANK ON INANDA ROAD, DROP AND PICK UP, AND RETURN ALONG THE SAME ROUTE IN REVERSE.



## transport

Department:  
Transport  
Province of KwaZulu-Natal

## GAZETTE

LGKZNG05-2017-  
MAY

REGION: ALL

1) <b>Application Number:</b> APP0088346	2) <b>Gazette Number:</b> LGKZNG05-2017-MAY
3) <b>Applicant:</b> KE KUBHEKA <b>ID NO.</b> 6004155542083 <b>Association:</b> KLIPRIVER TAXI ASSOCIATION	4) <b>Applicant Address:</b> PO BOX 1388 EZAKHENI KWAZULU-NATAL 3381
5) <b>Existing Licence Holder:</b> NOT APPLICABLE <b>ID NO.</b> NOT APPLICABLE	6) <b>Existing Licence Holder Address:</b> NOT APPLICABLE
7) <b>Type of application:</b> NEW OPERATING LICENCE	8) <b>Operating Licence Number:</b> LKNKZN0126070
9) <b>Vehicle Type:</b> MINIBUS TAXI	10) 1 X 9-16 (SEATED) + 0 (STANDING)
11) <b>Region:</b> UTHUKELA	
12.1	<p>8.EZAKHENI 'E' SECTION TO LADYSMITH/LYELL STREET TAXI RANK</p> <p>Inbound: From approved Taxi Rank at Section 'E' Supermarket, Chief Luthuli Street turn right into Moses Mabida Street, turn left into P333 Road, turn right into Pieters Road, turn LEFT TO Helpmekeer Road, Danskraal load and offload, proceed to Helpmekeer Road, turn left into Newcastle Road and turn left into Thompson Road, Illing Road load and offload, turn right into Alfred Street, turn left into Crawshaw Road into Lyell Street turn left into Lyell Street, Alternatively, proceed along Alfred Street turn left into Murchison Street offload along Murchison and turn left into King Steed and left into Lyell Street and turn right into Lyell Street Taxi Rank.</p> <p>Outbound: From Illing Road Tax Rank, turn right into Alfred Street, turn right into Newcastle Road N11, turn left into Driefontein Road, turn left into D287 Road along D287 offload and load, turn left or right into Esidakeni Burford Taxi Rank.</p> <p>NB: Load and Offload at approved areas only.</p> <p>Outbound: From approved Taxi Rank in Lyell Street Taxi Rank, turn left to Queen Street, turn right into Lyell Street along Lyell Street into Crawshaw Road into Newcastle Road along Newcastle road turn right Helpmekeer Road and proceed along Helpmekeer Road and turn right into Pieter's Road, turn left into P333 Road, turn right into Moses Mabida Road, turn left into Chief Luthuli Street proceed to approved taxi Rank in Section 'E' Supermarket</p>
12.2	<p>9.EZAKHENI "E" SECTION TO PIETERS INDUSTRIAL AREA</p> <p>Inbound From Section 'E' Supermarket, Chief Luthuli Street turn left into Moses Mabida Street along Moses Mabida Street, along Moses Madiba, turn right into Rholihlanhla Road, along Rholihlanhla into Pieters Industrial Area. OR From Section "E" Supermarket, Chief Albert Luthuli Street, turn right into Moses Madiba Street, along Moses Madiba Street, turn left into P333 Road, along P333 Road, into Pieters Industrial Area</p>



## transport

Department:  
Transport  
Province of KwaZulu-Natal

## GAZETTE

LGKZNG05-2017-  
MAY

REGION: ALL

12.3

### CONDITIONS/RESTRICTIONS

1. Passengers may be picked up and/or set down only at designated Taxi Rank or Taxi Stop, which shall exclude Bus Stops.
2. On the inbound trip to Durban, Newcastle, Dundee, Colenso, Greytown no passengers may be picked up enroute from leaving the magisterial of Klipriver until reaching the destination rank.
3. On the return trip to Kklipriver, no passengers may be set down until reaching the Magisterial District of Klipriver.
4. Entry or ranking on private property is not permitted without permission of the Landlord, a copy of which must be supplied to the Board before issue operating licence.
5. Without having entered into an agreement with other operators on a common route, as contemplated by section 88 (2) (B) of Act 22 of 2000, the picking up or setting down of passengers on such route is not permitted. A copy of such agreement must be supplied to the Board.
6. At ranks, whether on -street or off-street, only the taxis that can be accommodated in the demarcated area may occupy the rank, excess vehicles must hold elsewhere at designated holding areas.
7. Rank permits or letters of authority must be produced in respect of all ranks in municipal arrears, in particular major towns and cities.
8. The allocation of any route or portion of a route is subject to the condition that it has been approved and allocated in good faith and that such route will be invalid should it transpire that the route or portion thereof will, or has caused conflict due to it having been approved based on incorrect or false information supplied to the Board or as a result of an error. In such instance the operating licence must be returned to the Board for correction.
9. The vehicle must be covered by motor vehicle insurance as well as personal liability insurance.



## transport

Department:  
Transport  
Province of KwaZulu-Natal

## GAZETTE

LGKZNG05-2017-  
MAY

REGION: ALL

1) <b>Application Number:</b> APP0088348	2) <b>Gazette Number:</b> LGKZNG05-2017-MAY
3) <b>Applicant:</b> ZN MAKHATHINI <b>ID NO.</b> 6802065701081 <b>Association:</b> NTSHONGWENI TAXI ASSOCIATION	4) <b>Applicant Address:</b> 06 GLOCKNER STREET NEW GERMANY, PINETOWN KWA ZULU NATAL 3610
5) <b>Existing Licence Holder:</b> J KUNENE <b>ID NO.</b> 6909305683084	6) <b>Existing Licence Holder Address:</b> 15 LOUIS WALTER RD NEW GERMANY 3610
7) <b>Type of application:</b> NORMAL TRANSFER	8) <b>Operating Licence Number:</b> LGKZN1503000262
9) <b>Vehicle Type:</b> MINIBUS	10) 1 X 14 (SEATED) + 0 (STANDING)
11) <b>Region:</b> DURBAN WEST	
12.1	<p>NTSHONGWENI - PINETOWN:</p> <p>FROM NTSHONGWENI TAXI RANK, LEFT INTO D210 NTSHONGWENI ROAD PASS MNCADODO BRIDGE, LEFT INTO D359, RIGHT INTO P551 BECOMING KASSIER ROAD, LEFT TURN P454 / J.B. MCINTOSH ROAD SUMMERVELD AND RETURN BACK INTO KASSIER ROAD, PASS N3 BRIDGE, PASS POLO PONY GARAGE, PASS M13, LEFT TURN INTO FRASER ROAD AND BACK, PROCEED ALONG KASSIER ROAD AND TO ASSAGAY AND HILLCREST, RIGHT TURN INTO R103/ OLD MAIN ROAD, RIGHT TURN INTO AZALIA ROAD TO PETROL FILING STATION (PICK UP AND DROP OFF) AND PROCEED, LEFT INTO MARGARETS STREET RIGHT INTO R103/ OLD MAIN ROAD, LEFT TURN INTO M13 FROM KASSIER ROAD RIGHT TURN INTO M13, LEFT TURN OFF RAMP INTO SHONGWENI ROAD INTO HILLCREST TURN AROUND AZALIA ROAD LEFT INTO R103/ OLD MAIN ROAD, LEFT TURN INTO M13, PASS EVERTON, GILLITS, PASS MAYTIME STORES KLOOF, LEFT TURN INTO VILLAGE ROAD, RIGHT ON - RAMP INTO M13, LEFT TURN INTO M31/OLD MAIN ROAD, RIGHT TURN INTO ANDERSON ROAD AND RIGHT INTO ANDERSON ROAD TAXI RANK, PICK AND DROP AND RETURN ALONG THE SAME ROUTE IN REVERSE.</p> <p>ALTERNATIVE ROUTE</p> <p>FROM M13 KLOOF AREA TURN INTO PIONNEER ROAD, INTO WYEBANK ROAD (M39), RIGHT TURN INTO GLAMIS ROAD (M39), RIGHT TURN INTO BOSSE STREET, RIGHT TURN INTO BOHMER ROAD, STRAIGHT INTO HIGH STREET, RIGHT TURN INTO CAMPBELL ROAD, BECOMING GLENUGIE ROAD, RIGHT INTO KINGS ROAD, RIGHT TURN INTO M13/ OLD MAIN ROAD, LEFT TURN INTO ANDERSON ROAD AND RIGHT INTO ANDERSON ROAD TAXI RANK AND RETURN ALONG THE SAME ROUTE IN REVERSE. BUX FARM TO PINETOWN FROM BUX FARM TAXI RANK, RIGHT TURN INTO D755, RIGHT TURN INTO CLIFFDDALE ROAD/ P504, LEFT TURN INTO KASSIER ROAD AND PROCEED TO PINETOWN ALONG ALL MENTIONED ROUTES</p>
12.2	<p>FROM NTSHONGWENI TO KELLY ROAD TAXI RANK, HAMMERSDALE DIRECT, ALONG MPUMALANGA/HAMMERSDALE MAIN ROAD DIRECT AND RETURN. 1.2 ABOVE, AND RETURN.</p>





## transport

Department:  
Transport  
Province of KwaZulu-Natal

## GAZETTE

LGKZNG05-2017-  
MAY

REGION: ALL

1) <b>Application Number:</b> APP0088349	2) <b>Gazette Number:</b> LGKZNG05-2017-MAY
3) <b>Applicant:</b> DP SITHOLE <b>ID NO.</b> 4003055297089 <b>Association:</b> AZALEA TAXI ASSOCIATION	4) <b>Applicant Address:</b> P O BOX 508 PIETERMARTZBURG KWA-ZULU NATAL 3201
5) <b>Existing Licence Holder:</b> NOT APPLICABLE <b>ID NO.</b> NOT APPLICABLE	6) <b>Existing Licence Holder Address:</b> NOT APPLICABLE
7) <b>Type of application:</b> NEW OPERATING LICENCE	8) <b>Operating Licence Number:</b> NOTAVAILABLE
9) <b>Vehicle Type:</b> MINIBUS	10) 1 X 14 (SEATED) + 0 (STANDING)
11) <b>Region:</b> UMGUNGUNDLOVU	
12.1	AZALEA TO PIETERMARITZBURG VIA UNIT 18, FEZOKUHLE SCHOOL, 30, MAQINASE, POST OFFICE. RESTRICTED FROM PICKING UP ON FORWARD LEG BETWEEN 30 AND PIETERMARITZBURG, RESTRICTED FROM SETTING DOWN ON RETURN LEG BETWEEN 30 AND PIETERMARITZBURG.



## transport

Department:  
Transport  
Province of KwaZulu-Natal

## GAZETTE

LGKZNG05-2017-  
MAY

REGION: ALL

1) <b>Application Number:</b> APP0088351	2) <b>Gazette Number:</b> LGKZNG05-2017-MAY
3) <b>Applicant:</b> SM MAZIBUKO <b>ID NO.</b> 6210215482083 <b>Association:</b> GREYS & CHASEVALLEY TAXIS ASSOCIATION	4) <b>Applicant Address:</b> 42 CORA ROAD NORTHDALÉ PMBURG KWA ZULU NATAL 3201
5) <b>Existing Licence Holder:</b> NOT APPLICABLE <b>ID NO.</b> NOT APPLICABLE	6) <b>Existing Licence Holder Address:</b> NOT APPLICABLE
7) <b>Type of application:</b> NEW OPERATING LICENCE	8) <b>Operating Licence Number:</b> NOTAVAILABLE
9) <b>Vehicle Type:</b> MINIBUS	10) 1 X 15 (SEATED) + 0 (STANDING)
11) <b>Region:</b> UMGUNGUNDLOVU	
12.1	OAK PARK FROM (ORIGIN): OAK PARK TERMINUS - TOWN BUSH/IRELAND (KPR0083). TO (DESTINATION): FREEDOM SQUARE TAXI TERMINUS NO.1-OFF LONGMARKET (KPC0007). FORWARD ROUTE: IRELAND, L.KENNETH, R.MATHEW BARON, R.IRELAND, L.TOWN BUSH, L.MCCARTHY (CASCADES SHOPPING CENTER), RETURN MCCARTHY, L.TOWN BUSH, BECOMES CHATTERTON, L.VICTORIA, R.RETIEF, R.PIETERMARITZ, L.BOSHOF, R.CHURCH, L.OLD MARKET. RETURN ROUTE: LONGMARKET, L.BOSHOF, BECOMES CHATTERTON, BECOMES TOWN BUSH, R.MCCARTHY (CASCADES SHOPPING CENTER), RETURN MCCARTHY, R.TOWN BUSH.
12.2	ATHLONE FROM (ORIGIN): TOWN BUSH ROAD - VICINITY GREYS HOSPITAL (KPR0050). TO (DESTINATION): FREEDOM SQUIRE TAXI TERMINAL NO.1 - OFF LONGMARKET (KPC007)  FORWARD ROUTE: TOWN BUSH, LEFT MONTGOMERY, LEFT CATER (CATER HIGH SCHOOL), RETURN CATER, LEFT MONTGOMERY (TOWN HILL POLICE STATION), RETURN MONTGOMERY, LEFT TOWN BUSH, BECOMES CHATTERTON, LEFT VICTORIA, RIGHT RETIEF, RIGHT PIETERMARITZ, LEFT BOSHOF, RIGHT CHURCH, LEFT OLD MARKET.  RETURN ROUTE: LONGMARKET, LEFT BOSHOF, BECOMES CHATTERTON, BECOMES TOWN BUSH.
12.3	CHASE VALLEY TERMINUS - OLD TOM MORRIS (KPR0046) TO FREEDOM SQUARE TAXI TERMINUS NO.1-OFF LONGMARKET STREET.  FORWARD ROUTE:  OLD TOM MORRIS, LEFT CHASE VALLEY, RIGHT MCCARTHY (CASCADES SHOPPING CENTRE), LEFT TOWN BUSH, BECOMES CHATTERTON, LEFT VICTORIA, RIGHT RETIEF, RIGHT PIETERMARITZ, LEFT BOSHOF, RIGHT CHURCH, LEFT OLD MARKET.  RETURN ROUTE: LONGMARKET, LEFT BOSHOF, BECOMES CHATTERTON, RIGHT ARMITAGE, LEFT SANCTUARY, LEFT CONNOR, RIGHT CHASE VALLEY, RIGHT OLD TOM MORRIS.
12.4	MONTROSE FROM (ORIGIN): MONTROSE TERMINUS - DUNCAN MCKENZIE/COUNTRY CLUB (KPR0186). TO (DESTINATION): FREEDOM SQUARE TAXI TERMINUS NO.1 - OFF LONGMARKET (KPC0007).  FORWARD ROUTE: DUNCAN MCKENZIE, L.FRANCES STANILAND - PROCEED VIA FRANCES STANILAND OR BRAITHWAITE - FANCES STANILAND, NEEDEN, TOWN BUSH, BECOMES CHATTERTON, VICTORIA, RETIEF, PIETERMARITZ, BOSHOF, CHURCH, OLD MARKET.  RETURN ROUTE: LONGMARKET, L.BOSHOF, BECOMES CHATTERTON, BECOMES TOWN BUSH, L.CRAIGIE, R.FANCES STANILAND, R.DUNCAN MCKENZIE.

**transport**

Department:  
Transport  
Province of KwaZulu-Natal

**GAZETTE**

LGKZNG05-2017-  
MAY

REGION: ALL

- |             |   |
|-------------|---|
| <b>12.5</b> | <p>FROM TOWN HILL HOSPITAL - OFF HYSLOP (KPR0187). TO FREEDOM SQUARE TAXI TERMINAL NO.1, OFF LONGMARKET (KPC0007).</p> <p>FORWARD ROUTE:<br/>UN-NAMED ROAD, LEFT HYSLOP, RIGHT CHATTERTON, LEFT VICTORIA, RIGHT RETIEF, RIGHT PIETERMARITZ, LEFT BOSHOF, RIGHT CHURCH, LEFT OLD MARKET.</p> <p>RETURN ROUTE:<br/>LONGMARKET, LEFT BOSHOF, BECOMES CHATTERTON, LEFT HYSLOP, RIGHT UN-NAMED ROAD.</p> |
|-------------|---|



## transport

Department:  
Transport  
Province of KwaZulu-Natal

## GAZETTE

LGKZNG05-2017-  
MAY

REGION: ALL

1) <b>Application Number:</b> APP0088353	2) <b>Gazette Number:</b> LGKZNG05-2017-MAY
3) <b>Applicant:</b> SM MAZIBUKO <b>ID NO.</b> 6210215482083 <b>Association:</b> GREYS & CHASEVALLEY TAXIS ASSOCIATION	4) <b>Applicant Address:</b> 42 CORA ROAD NORTHDAL PMBURG KWA ZULU NATAL 3201
5) <b>Existing Licence Holder:</b> NOT APPLICABLE <b>ID NO.</b> NOT APPLICABLE	6) <b>Existing Licence Holder Address:</b> NOT APPLICABLE
7) <b>Type of application:</b> NEW OPERATING LICENCE	8) <b>Operating Licence Number:</b> NOTAVAILABLE
9) <b>Vehicle Type:</b> MINIBUS	10) 1 X 21 (SEATED) + 0 (STANDING)
11) <b>Region:</b> UMGUNGUNDLOVU	
12.1	OAK PARK FROM (ORIGIN): OAK PARK TERMINUS - TOWN BUSH/IRELAND (KPR0083). TO (DESTINATION): FREEDOM SQUARE TAXI TERMINUS NO.1-OFF LONGMARKET (KPC0007). FORWARD ROUTE: IRELAND, L.KENNETH, R.MATHEW BARON, R.IRELAND, L.TOWN BUSH, L.MCCARTHY (CASCADES SHOPPING CENTER), RETURN MCCARTHY, L.TOWN BUSH, BECOMES CHATTERTON, L.VICTORIA, R.RETIEF, R.PIETERMARITZ, L.BOSHOF, R.CHURCH, L.OLD MARKET. RETURN ROUTE: LONGMARKET, L.BOSHOF, BECOMES CHATTERTON, BECOMES TOWN BUSH, R.MCCARTHY (CASCADES SHOPPING CENTER), RETURN MCCARTHY, R.TOWN BUSH.
12.2	CHASE VALLEY TERMINUS - OLD TOM MORRIS (KPR0046) TO FREEDOM SQUARE TAXI TERMINUS NO.1-OFF LONGMARKET STREET.  FOWARD ROUTE:  OLD TOM MORRIS, LEFT CHASE VALLEY, RIGHT MCCARTHY (CASCADES SHOPPING CENTRE), LEFT TOWN BUSH, BECOMES CHATTERTON, LEFT VICTORIA, RIGHT RETIEF, RIGHT PIETERMARITZ, LEFT BOSHOF, RIGHT CHURCH, LEFT OLD MARKET.  RETURN ROUTE: LONGMARKET, LEFT BOSHOF, BECOMES CHATTERTON, RIGHT ARMITAGE, LEFT SANCTUARY, LEFT CONNOR, RIGHT CHASE VALLEY, RIGHT OLD TOM MORRIS.
12.3	MONTROSE FROM (ORIGIN): MONTROSE TERMINUS - DUNCAN MCKENZIE/COUNTRY CLUB (KPR0186). TO (DESTINATION): FREEDOM SQUARE TAXI TERMINUS NO.1 - OFF LONGMARKET (KPC0007).  FOWARD ROUTE: DUNCAN MCKENZIE, L.FRANCES STANILAND - PROCEED VIA FRANCES STANILAND OR BRAITHWAITE - FANCES STANILAND, NEEDEN, TOWN BUSH, BECOMES CHATTERTON, VICTORIA, RETIEF, PITERMARITZ, BOSHOF, CHURCH, OLD MARKET.  RETURN ROUTE: LONGMARKET, L.BOSHOF, BECOMES CHATTERTON, BECOMES TOWN BUSH, L.CRAIGIE, R.FANCES STANILAND, R.DUNCAN MCKENZIE.
12.4	ATHLONE FROM (ORIGIN): TOWN BUSH ROAD - VICINITY GREYS HOSPITAL (KPR0050). TO (DESTINATION): FREEDOM SQUIRE TAXI TERMINAL NO.1 - OFF LONGMARKET (KPC007)  FORWARD ROUTE: TOWN BUSH, LEFT MONTGOMERY, LEFT CATER (CATER HIGH SCHOOL), RETURN CATER, LEFT MONTGOMERY (TOWN HILL POLICE STATION), RETURN MONTGOMERY, LEFT TOWN BUSH, BECOMES CHATTERTON, LEFT VICTORIA, RIGHT RETIEF, RIGHT PIETERMARITZ, LEFT BOSHOF, RIGHT CHURCH, LEFT OLD MARKET.  RETURN ROUTE: LONGMARKET, LEFT BOSHOF, BECOMES CHATTERTON, BECOMES TOWN BUSH.

**transport**

Department:  
Transport  
Province of KwaZulu-Natal

**GAZETTE**

LGKZNG05-2017-  
MAY

REGION: ALL

- |             |   |
|-------------|---|
| <b>12.5</b> | <p>FROM TOWN HILL HOSPITAL - OFF HYSLOP (KPR0187). TO FREEDOM SQUARE TAXI TERMINAL NO.1, OFF LONGMARKET (KPC0007).</p> <p>FORWARD ROUTE:<br/>UN-NAMED ROAD, LEFT HYSLOP, RIGHT CHATTERTON, LEFT VICTORIA, RIGHT RETIEF, RIGHT PIETERMARITZ, LEFT BOSHOF, RIGHT CHURCH, LEFT OLD MARKET.</p> <p>RETURN ROUTE:<br/>LONGMARKET, LEFT BOSHOF, BECOMES CHATTERTON, LEFT HYSLOP, RIGHT UN-NAMED ROAD.</p> |
|-------------|---|



## transport

Department:  
Transport  
Province of KwaZulu-Natal

## GAZETTE

LGKZNG05-2017-  
MAY

REGION: ALL

1) <b>Application Number:</b> APP0088356	2) <b>Gazette Number:</b> LGKZNG05-2017-MAY
3) <b>Applicant:</b> MH MKHIZE <b>ID NO.</b> 6001017947088 <b>Association:</b> HLUHLUWE L.AND L.DIST. TAXI OWNERS ASS.	4) <b>Applicant Address:</b> P.O. BOX 90 HLUHLUWE KWAZULU-NATAL 3960
5) <b>Existing Licence Holder:</b> NOT APPLICABLE <b>ID NO.</b> NOT APPLICABLE	6) <b>Existing Licence Holder Address:</b> NOT APPLICABLE
7) <b>Type of application:</b> NEW OPERATING LICENCE	8) <b>Operating Licence Number:</b> NOTAVAILABLE
9) <b>Vehicle Type:</b> MINIBUS	10) 1 X 15 (SEATED) + 0 (STANDING)
11) <b>Region:</b> UMKHANYAKUDE	
12.1	ROM HLUHLUWE TAXI RANK TO POINT WITHIN THE PROVINCE OF KZN ONLY. NO PICKING UP OR SETTING DOWN OF PASSENGERS EN ROUTE.
12.2	HLUHLUWE TO MTUBATUBA.  FROM HLUHLUWE TOWN, TURN RIGHT INTO R22 ROAD, PASS MKONGE FARM, TURN LEFT ONTO N2 ROAD, PASS BUSHLANDS AREA, MFEKAYI, CHARTERS CREEK, SHIKISHELA AREA, TURN LEFT ONTO R618 ROAD TO MTUBATUBA TOWN TAXI RANK AND RETURN USING THE SAME ROUTE.
12.3	HLUHLUWE TO EMPANGEN.  I FROM HLUHLUWE TURN RIGHT ONTO R22 ROAD PASS MKONGE FARM, TURN LEFT ONTO N2 ROAD PROCEED TO MTUBA, KWAMSANE, MFOLOZI, MBONAMBI AREA, TURN RIGHT ONTO D249 NSELENI ROAD, PROCEED ONTO D342 ROAD, RICHARDSBAY, TURN RIGHT ONTO N2 ROAD, PASS NSEZI RIVER, TURN RIGHT ONTO R102 ROAD, PASS EMPANGENI RAIL AND BACK.  HLUHLUWE - DURBAN.  2207TM2206LS10146451,KZNBRCCEMP000054632 FROM HLUHLUWE TOWN, USING THE SAME ROUTE AS ABOVE ON N2 ROAD, PASS EMPANGENI RAIL, DLANGEZWA, ON R102 ROAD PASS MTHUNZINI TURN LEFT ONTO R66 ROAD, GINGINDLOVU PROCEED TO DOKODWENI, TURN RIGHT ONTO N2 ROAD, TURN LEFT TO TUGELA PLAZA AND RIGHT ONTO 258 ROAD MADADENI, PROCEED TO N2 ROAD, TURN RIGHT ONTO R74 ROAD, TURN RIGHT ONTO D233 ROAD, PROCEED ONTO R102 ROAD, PASS ESHAKA VILLAGE, PROCEED ONTO M4 ROAD BALLITO, PROCEED ONTO N2 ROAD, PASS M43 ROAD TONGAAT, TURN LEFT ONTO M41 ROAD, UMHLANGA ROCKS, RIGHT TO M17 ROAD BERECA CENTRE AND BACK. 2207TM22077Z10146452,KZNBRCCEMP000056433  HLUHLUWE TO MKUZE  FROM HLUHLUWE TOWN, TURN ONTO R22 ROAD, TURN LEFT ONTO N2 ROAD, PASS NGWENI, MHLOSINGA, BAYALA, TURN RIGHT TO MKHUZE TAXI RANK AND BACK.  HLUHLUWE - GAUTENG.  2207TM1205GJ10146453,KZNBRCCEMP0000056434 FROM HLUHLUWE TOWN, TURN RIGHT ONTO R22 ROAD, TURN RIGHT ONTO N2 ROAD, PASS MKUZE, PONGOLA, PIET RETIEF, PROCEED ONTO R29 ROAD, PASS EMELO, BETHAL, KINROSS, LEANDRA, TURN LEFT ONTO R29 ROAD, TURN RIGHT ONTO N17 ROAD, PASS SPRINGS, BRAKPAN TOLL PLAZA, PROCEED AND PASS GERMISTON, TURN LEFT ONTO N3 ROAD, TURN LEFT ONTO N17 ROAD PASS CLEVELAND, TURN LEFT ONTO RISSIK STREET, TURN RIGHT ONTO DEVILLIERS STREET, LEFT ONTO WANDERERS STREET, ENTERING PARK CITY RANK AND RETURN.



## transport

Department:  
Transport  
Province of KwaZulu-Natal

## GAZETTE

LGKZNG05-2017-  
MAY

REGION: ALL

12.4	FROM HLUHLUWE TOWN, USING THE SAME ROUTE AS ABOVE ON N2 ROAD, PASS EMPANGENI RAIL, DLANGEZWA, ON R102 ROAD PASS MTHUNZINI TURN LEFT ONTO R66 ROAD, GINGINDLOVU PROCEED TO DOKODWENI, TURN RIGHT ONTO N2 ROAD, TURN LEFT TO TUGELA PLAZA AND RIGHT ONTO 258 ROAD MADADENI, PROCEED TO N2 ROAD, TURN RIGHT ONTO R74 ROAD, TURN RIGHT ONTO D233 ROAD, PROCEED ONTO R102 ROAD, PASS ESHAKA VILLAGE, PROCEED ONTO M4 ROAD BALLITO, PROCEED ONTO N2 ROAD, PASS M43 ROAD TONGAAT, TURN LEFT ONTO M41 ROAD, UMHLANGA ROCKS, RIGHT TO M17 ROAD BERECA CENTRE AND BACK
12.5	FROM HLUHLUWE TOWN, TURN ONTO R22 ROAD, TURN LEFT ONTO N2 ROAD, PASS NGWENI, MHLOSINGA, BAYALA, TURN RIGHT ONTO ..... ROAD TO MKHUZE TAXI RANK AND BACK
12.6	FROM HLUHLUWE TOWN, TURN RIGHT ONTO R22 ROAD, TURN RIGHT ONTO N2 ROAD, PASS MKUZE, PONGOLA, PIET RETIEF, PROCEED ONTO R29 ROAD, PASS EMELO, BETHAL, KINROSS, LEANDRA, TURN LEFT ONTO R29 ROAD, TURN RIGHT ONTO N17 ROAD, PASS SPRINGS, BRAKPAN TOLL PLAZA, PROCEED AND PASS GERMISTON, TURN LEFT ONTO N3 ROAD, TURN LEFT ONTO N17 ROAD PASS CLEVELAND, TURN LEFT ONTO RISSIK STREET, TURN RIGHT ONTO DEVILLIERS STREET, LEFT ONTO WANDERERS STREET, ENTERING PARK CITY RANK AND RETURN
12.7	NHLWATHI TO HLUHLUWE TAXI RANK.  FROM NHLWATHI CLINIC P451 ROAD PASS TEBHA, MATSHAMHLOPHE, KWESA MATHONGA TURN ONTO P475 PASS ZIBAYENI TRIBAL, NGODINI AREA AND PASS ZIFUNDENI MACABUZELA AND TURN LEFT AT NGANWINI ONTO R22 ROAD PASS SIMOLO AREA TREE LODGE UMZINENE RIVER AND CROSS N2 ROAD PROCEED AND PASS MKONGE FARM TO HLUHLUWE TAXI RANK AND RETURN.
12.8	HLUHLUWE TAXI RANK TO HLABISA.  FROM HLUHLUWE TAXI RANK TURN RIGHT TO PROCEED TO R22 ROAD PASS MKONGE FARM AND CROSS N2 ROAD PASS TREE LODGE KWASIMOLO AND TURN RIGHT ONTO P475 ROAD PASS ZIEUNDENI SCHOOL NGOODINI AREA, EZIBAYENI TRIBAL, PASS KWESAMATHONGA, KWATEBA AND TURN LEFT ONTO P475 PASS NHLWATHI CLINIC, PROCEED AND PASS SOKESIMBONE STORE CROSS WELA RIVER AND INZIMANENI RIVER PROCEED PASS HLABISA HOSPITAL TO HLABISA TAXI RANK AND RETURN THE SAME ROUTE.
12.9	HLUHLUWE TAXI RANK TO NONGOMA TAXI RANK.  FROM HLUHLUWE TURN RIGHT TO R22 ROAD PASS MKONGE FARM AND CROSS N2 ROAD PASS TREE LODGE TURN RIGHT ONTO P475 ROAD PASS ZIFUNDENI NGODINI AREA ZIBAYENI TRIBAL, MTHWADLANA STORE, EVUKANE AREA CROSS IWELA RIVER AND PROCEED TURN RIGHT ONTO R618 ROAD PASS MVULAZI AREA, BHEKUMTHETHWA, IMONA RIVER TO NONGOMA TAXI RANK AND RETURN TO THE SAME ROUTE.
12.10	HLUHLUWE TO MBAZWANE TAXI RANK.  FROM HLUHLUWE TAXI RANK TURN LEFT ONTO R22 ROAD PASS HLUHLUWE RAILWAY TURN RIGHT & PROCEED ONTO R22 ROAD. PASS FALSE BAY, KWAKAAS, MDUKU, AND MNQOBOKAZI PASS LOWER MKUZE RIVER PROCEED ONTO R22 ROAD TO MBAZWANE TAXI RANK AND RETURN TO THE SAME ROUTE.
12.11	.MNQOBOKAZI TO HLUHLUWE TAXI RANK  FROM MNQOBOKAZI INTO R22 ROAD PASS KWAGIBA SCHOOL, EMADOLWENI KWAMDUKU AREA, MAKHASA TRIBAL, PROCEED AND PASS ISIBHIAYI RIVER, KWAKAAS FARM, FALSE BAY TO HLUHLUWE TOWN AND RETURN TO THE SAME ROUTE.
12.12	NOMPONDO TO HLUHLUWE TAXI RANK.  FROM NOMPONDO STORE ONTO D856 PASS NCEMANE TURN ONTO R22 ROAD PROCEED AND PASS MAZINYWENI, KWABHEJANE, MGANWINI, KWASIMOLO AND CROSS UM ZINENE RIVER PASS TREE LODGE AND CROSS N2 ROAD MKONGE FARM TO HLUHLUWE AND RETURN TO THE SAME ROUTE.





## transport

Department:  
Transport  
Province of KwaZulu-Natal

## GAZETTE

LGKZNG05-2017-  
MAY

REGION: ALL

1) <b>Application Number:</b> APP0088357	2) <b>Gazette Number:</b> LGKZNG05-2017-MAY
3) <b>Applicant:</b> YF PHIRI <b>ID NO.</b> 6007205663080 <b>Association:</b> EDENDALE ESIGODINI TAXI ASSOCIATION	4) <b>Applicant Address:</b> PO BOX601 EDENDALE 3217
5) <b>Existing Licence Holder:</b> TPC GUMEDE <b>ID NO.</b> 6102175688082	6) <b>Existing Licence Holder Address:</b> 490102 BUCHANAN STREET EDENDALE KWAZULU NATAL KWA-ZULU NATAL 3200
7) <b>Type of application:</b> RENEWAL AND NORMAL TRANSFER AND COV	8) <b>Operating Licence Number:</b> LKNKZN0112682
9) <b>Vehicle Type:</b> MINIBUS	10) 1 X 15 (SEATED) + 0 (STANDING)
11) <b>Region:</b> UMGUNGUNDLOVU	
12.1	<p>APPROVED ROUTES EDENDALE ESIGODINITAXI ASSOCIATION Route 1 1. SMERO ROUTE From Smero Terminus at waterworks through Georgetown Roads, 9, 8,6 turn right to Municipal road 7 to Edendale road right at Longmarket street left at Retief street left at Pietermaritz street to destination at Asmall's car park off Pietermaritz street from destination along Pietermaritz street left into West Street right at Loop street left into Edendale road to Municipal road 7 Georgetown roads 6,8,&amp;9 to Smero Terminus at Waterworks</p>
12.2	<p>Route 3 EDENDALE ROUTE From Georgetown library terminus through Georgetown Road 6 to Municipal Road 7 to Edendale Road. right into Longmarket Street left at Retief Street left at Pietermaritz Street to destination at Asmall's car park site off Pietermaritz Street. from destination along Pietermaritz street left into West Street. right into Loop street left into Edendale to Municipal Road 7 through Georgetown Road 6 to origin at Georgetown library Terminus</p>
12.3	<p>ROUTE 2 ENHLAZATSHE ROUTE  From Terminus at Enhlazatshe through Georgetown Road 5 to Municipal Road 7 left into Edendale Road right at Longmarket Street left at Retief Street left at Pietermaritz Street to destination point at Asmall's Car park off Pietermaritz Street. From destination along Pietermaritz Street left into West Street right at Loop Street left at Edendale Road to Municipal Road 7 through Georgetown Road 5 to Enhlazatshe Terminus.</p>



## transport

Department:  
Transport  
Province of KwaZulu-Natal

## GAZETTE

LGKZNG05-2017-  
MAY

REGION: ALL

1) <b>Application Number:</b> APP0088358	2) <b>Gazette Number:</b> LGKZNG05-2017-MAY
3) <b>Applicant:</b> LN ZAKWE <b>ID NO.</b> 8812255617086 <b>Association:</b> GREYTOWN TAXI ASSOCIATION	4) <b>Applicant Address:</b> P O BOX 1276 GREYTOWN 3250
5) <b>Existing Licence Holder:</b> NOT APPLICABLE <b>ID NO.</b> NOT APPLICABLE	6) <b>Existing Licence Holder Address:</b> NOT APPLICABLE
7) <b>Type of application:</b> NEW OPERATING LICENCE	8) <b>Operating Licence Number:</b> NOTAVAILABLE
9) <b>Vehicle Type:</b> MINIBUS	10) 1 X 15 (SEATED) + 0 (STANDING)
11) <b>Region:</b> UMZINYATHI	
12.1	FROM TAXI RANK IN GREYTOWN, PROCEED ALONG R33, TURN LEFT M20 PIETERMARITZBURG, TURN LEFT TO M13A TO PINETOWN, JOIN CITY M.31, JUMP THE ROBOT, OFFLOADING PASSENGERS, CONTINUE, TURN RIGHT TO LEOPOLD STREET, TURN LEFT M.13, JOIN N3, PROCEED ALONG TO ALICE RANK NO.22, OFFLOADING AND LOADING PASSENGERS, TURN RIGHT ALICE STREET, TURN RIGHT AGAIN TO JOIN N3 TO GREYTOWN, SERGEANT STREET RANK.
12.2	GREYTOWN TO ESTCOURT FROM APPROVED TAXI RANK IN GREYTOWN TO APPROVED TAXI RANK IN ESTCOURT DESCRIPTION : FROM TAXI RANK IN GREYTOWN, BELL STREET, TURN LEFT INTO DURBAN STREET, PROCEED ALONG, OFFLOADING AND LOADING PASSENGERS ALONG THE ROUTE, TURN RIGHT INTO R103 ROAD, PASS MOOI-RIVER, OFFLOADING AND LOADING ALONG TO R103, CONTINUE TO ESTCOURT, JOIN LORM STREET, TURN RIGHT TO DRUMMON STREET, TURN RIGHT TO CONNOR STREET, TURN LEFT INTO ALEXANDRA STREET, INTO RANK, OFFLOADING AND LOADING PASSENGERS, RETURN THE SAME ROUTE TO GREYTOWN, SERGEANT STREET TAXI RANK.
12.3	GREYTOWN TO PIETERMARITZBURG APPROVED TAXI RANK IN GREYTOWN TO APPROVED TAXI RANK IN PIETERMARITZBURG. DESCRIPTION: PROCEED ALONG SERGEANT STREET, TURN LEFT TO SHEPSTONE STREET, PROCEED ALONG THE ROUTE TO JOIN R33, PASS SEVEN OAKS, LOADING AND OFFLOADING PASSENGERS ONLY, CONTINUE TO MPOLWENI, OFFLOADING ONLY, CONTINUE ALONG THE R33 TO PIETERMARITZBURG, JOIN CHURCH STREET TO MARKET SQUARE, OFFLOADING PASSENGERS, RETURN TO MASUKWANA TAXI RANK, DORPSPRUIT K.P. C0033, LOADING OF PASSENGERS, RETURN ALONG THE SAME ROUTE, OFFLOADING PASSENGERS TO GREYTOWN, SERGEANT STREET TAXI RANK.
12.4	GREYTOWN TO DALTON APPROVED TAXI RANK IN GREYTOWN TO APPROVED TAXI RANK IN DALTON DESCRIPTION: FROM TAXI RANK IN GREYTOWN, PROCEED ALONG SERGEANT STREET, TURN LEFT INTO SHEPSTONE STREET, PROCEED ALONG THE ROUTE, JOIN R33, PASS SEVEN OAKS, ALONG R33, TURN LEFT INTO DALTON 63, JOIN R614, TURN RIGHT TO R614 TO DALTON TAXI RANK, OFFLOADING AND LOADING PASSENGERS, RETURN TO R614 TO NEW HANOVER, OFFLOADING PASSENGERS ONLY, RETURN TO R33 TO GREYTOWN, SERGEANT STREET TAXI RANK.
12.5	FROM TAXI RANK IN GREYTOWN, BELL STREET, TURN RIGHT TO DURBAN STREET, CONTINUE ALONG TO R74, PROCEED ALONG R74, TURN RIGHT TO D518, PASS AHRENS, OFFLOADING AND LOADING PASSENGERS, TURN RIGHT TO D518, CONTINUE TO D518, TURN LEFT D518, OFFLOADING PASSENGERS, RETURN TO GREYTOWN, SERGEANT STREET TAXI RANK WITH SAME ROUTE
12.6	FROM GREYTOWN TAXI RANK, PROCEED ALONG SERGEANT STREET, TURN LEFT TO SHEPSTONE STREET, ALONG THE ROUTE, JOIN R33, ALONG TRAVELING TO R33, TURN RIGHT TO UPPER MVOTI WITH R33, OFFLOADING AND LOADING TO RETURN TO SERGEANT STREET TAXI RANK IN GREYTOWN, WITH SAME ROUTE
12.7	FROM TAXI RANK IN GREYTOWN, BELL STREET, TURN RIGHT INTO DURBAN STREET, PROCEED ALONG TO R74, PASS AHRENS, OFFLOADING AND LOADING PASSENGERS, CONTINUE ALONG WITH R74, TURN LEFT AGAIN TO KRANSKOP TAXI RANK, OFFLOADING AND LOADING PASSENGERS, RETURN WITH THE SAME ROUTE TO SERGEANT STREET TAXI RANK
12.8	FROM TAXI RANK IN GREYTOWN, BELL STREET, TURN LEFT INTO DURBAN STREET, PROCEED ALONG TO R74, PASS MUDEN, CONTINUE R74 TO WEENEN TAXI RANK, OFFLOADING AND LOADING PASSENGERS, RETURN TO SERGEANT STREET, GREYTOWN TAXI RANK WITH SAME ROUTE



## transport

Department:  
Transport  
Province of KwaZulu-Natal

## GAZETTE

LGKZNG05-2017-  
MAY

REGION: ALL

12.9	FROM TAXI RANK IN GREYTOWN, BELL STREET, TURN LEFT INTO DURBAN STREET, PROCEED ALONG TO R74, CONTINUE TO R74, PASS MAPHUMULO, ALONG R74 TO ESHOWE TAXI RANK AND RETURN TO GREYTOWN TAXI RANK ALONG THE SAME ROUTE.
12.10	FROM TAXI RANK IN GREYTOWN, BELL STREET, TURN RIGHT TO DURBAN STREET, ALONG TO R74 ALONG TO TURN RIGHT D518, JOIN AND TURN RIGHT D518 TO MATIMATOLO, OFFLOADING AND LOADING PASSENGERS AND RETURN TO GREYTOWN, SARGEANT STREET TAXI RANK WITH SAME ROUTE
12.11	<p>FROM TAXI RANK IN GREYTOWN, BELL STREET, TURN LEFT TO DURBAN STREET, PROCEED ALONG TO R74, CONTINUE TO MUDEN P12-1, ALONG TO WEENEN R12-2, ALONG TO COLENSO 12-3, CONTINUE ALONG TO JOIN R103, ALONG R103, JOIN N3, CONTINUE ALONG N3, JOIN M2, TURN RIGHT TO BREE STREET, ALONG TO KING GEORGE TAXI RANK NO.25B, KING GEORGE STREET, JOHANNESBURG, OFFLOADING AND LOADING PASSENGERS, RETURN WITH SAME ROUTE</p> <p>ALTERNATIVE ROUTE</p> <p>FROM TAXI RANK IN GREYTOWN, BELL STREET TURN RIGHT TO DURBAN ON R74 PROCEED ALONG TO TURN LEFT TO R33 CONTINUE ALONG POMEROY, DUNDEE PROCEED ALONG TO JOIN R26 NEWCASTLE ALONG TO R26 PASSED STANDERTON AND HEILBURG ALONG TO R26 AND JOIN N3 AND CONTINUE TO JOIN M2 AND TURN RIGHT TO BREE STREET ALONG TO KING GEORGE STREET, JOHANNESBURG, OFFLOADING AND LOADING PASSENGERS RETURN WITH THE SAME R</p> <p>FROM TAXI RANK IN GREYTOWN, PROCEED ALONG SERGEANT STREET, TURN LEFT TO SHEPSTONE STREET, ALONG THE ROUTE, TO JOIN R33, ALONG TRAVELING TO R33 AND TURN RIGHT TO PHAZIWE WITH R33, OFFLOADING AND LOADING, RETURN TO SARGEANT STREET TAXI RANK TO GREYTOWN WITH SAME ROUTE</p> <p>FROM TAXI RANK IN GREYTOWN, BELL STREET, TURN RIGHT INTO DURBAN STREET, PROCEED ALONG TO R74, PASS WELGEGIND, TURN RIGHT TO D77, CONTINUE TO ENTEMBISWENI, OFFLOADING AND LOADING, RETURN TO GREYTOWN TAXI RANK WITH SAME ROUTE</p>
12.12	<p>GREYTOWN TO POMEROY</p> <p>FROM TAXI RANK IN GREYTOWN, BELL STREET, TURN RIGHT AND R74, TURN LEFT ON R33, ALONG TO R33, PASS TUGELA FERRY, OFFLOADING ONLY, PROCEED ALONG R33 TO POMEROY, OFFLOADING AND LOADING AND RETURN WITH SAME ROUTE TO GREYTOWN TAXI RANK, SERGEANT STREET</p>
12.13	<p>GREYTOWN TO MHLANGANI</p> <p>FROM TAXI RANK IN GREYTOWN, BELL STREET, TURN LEFT, DURBAN STREET, ALONG TO R74, CONTINUE, PASS MUDEN, OFFLOADING AND LOADING, ALONG TO MHLANGANI, OFFLOADING AND LOADING PASSENGERS, AND RETURN TO GREYTOWN WITH SAME ROUTE TO SARGEANT STREET TAXI RANK</p>
12.14	<p>GREYTOWN TO PHAZIWE</p> <p>FROM TAXI RANK IN GREYTOWN, PROCEED ALONG SERGEANT STREET, TURN LEFT TO SHEPSTONE STREET, ALONG THE ROUTE, TO JOIN R33, ALONG TRAVELING TO R33 AND TURN RIGHT TO PHAZIWE WITH R33, OFFLOADING AND LOADING, RETURN TO SERGEANT STREET TAXI RANK TO GREYTOWN WITH SAME ROUTE</p>
12.15	<p>GREYTOWN TO ENTEMBISWENI</p> <p>FROM TAXI RANK IN GREYTOWN, BELL STREET, TURN RIGHT INTO DURBAN STREET, PROCEED ALONG TO R74, PASS WELGEGIND, TURN RIGHT TO D77, CONTINUE TO ENTEMBISWENI, OFFLOADING AND LOADING, RETURN TO GREYTOWN TAXI RANK WITH SAME ROUTE</p>



## transport

Department:  
Transport  
Province of KwaZulu-Natal

## GAZETTE

LGKZNG05-2017-  
MAY

REGION: ALL

1) <b>Application Number:</b> APP0088360	2) <b>Gazette Number:</b> LGKZNG05-2017-MAY
3) <b>Applicant:</b> SA NDLOVU <b>ID NO.</b> 5311175668082 <b>Association:</b> AZALEA TAXI ASSOCIATION	4) <b>Applicant Address:</b> PO BOX418202 PMBURG 3219
5) <b>Existing Licence Holder:</b> NOT APPLICABLE <b>ID NO.</b> NOT APPLICABLE	6) <b>Existing Licence Holder Address:</b> NOT APPLICABLE
7) <b>Type of application:</b> NEW OPERATING LICENCE	8) <b>Operating Licence Number:</b> NOTAVAILABLE
9) <b>Vehicle Type:</b> MINIBUS	10) 1 X 15 (SEATED) + 0 (STANDING)
11) <b>Region:</b> UMGUNGUNDLOVU	
12.1	AZALEA TO PIETERMARITZBURG VIA UNIT 18, FEZOKUHLE SCHOOL, 30, MAQINASE, POST OFFICE. RESTRICTED FROM PICKING UP ON FORWARD LEG BETWEEN 30 AND PIETERMARITZBURG, RESTRICTED FROM SETTING DOWN ON RETURN LEG BETWEEN 30 AND PIETERMARITZBURG.



## transport

Department:  
Transport  
Province of KwaZulu-Natal

## GAZETTE

LGKZNG05-2017-  
MAY

REGION: ALL

1) <b>Application Number:</b> APP0088364	2) <b>Gazette Number:</b> LGKZNG05-2017-MAY
3) <b>Applicant:</b> SM MAZIBUKO <b>ID NO.</b> 6210215482083 <b>Association:</b> GREYS & CHASEVALLEY TAXIS ASSOCIATION	4) <b>Applicant Address:</b> 42 CORA ROAD NORTHDAL PMBURG KWA ZULU NATAL 3201
5) <b>Existing Licence Holder:</b> NOT APPLICABLE <b>ID NO.</b> NOT APPLICABLE	6) <b>Existing Licence Holder Address:</b> NOT APPLICABLE
7) <b>Type of application:</b> NEW OPERATING LICENCE	8) <b>Operating Licence Number:</b> NOTAVAILABLE
9) <b>Vehicle Type:</b> MINIBUS	10) 1 X 15 (SEATED) + 0 (STANDING)
11) <b>Region:</b> UMGUNGUNDLOVU	
12.1	OAK PARK FROM (ORIGIN): OAK PARK TERMINUS - TOWN BUSH/IRELAND (KPR0083). TO (DESTINATION): FREEDOM SQUARE TAXI TERMINUS NO.1-OFF LONGMARKET (KPC0007). FORWARD ROUTE: IRELAND, L.KENNETH, R.MATHEW BARON, R.IRELAND, L.TOWN BUSH, L.MCCARTHY (CASCADES SHOPPING CENTER), RETURN MCCARTHY, L.TOWN BUSH, BECOMES CHATTERTON, L.VICTORIA, R.RETIEF, R.PIETERMARITZ, L.BOSHOF, R.CHURCH, L.OLD MARKET. RETURN ROUTE: LONGMARKET, L.BOSHOF, BECOMES CHATTERTON, BECOMES TOWN BUSH, R.MCCARTHY (CASCADES SHOPPING CENTER), RETURN MCCARTHY, R.TOWN BUSH.
12.2	CHASE VALLEY TERMINUS - OLD TOM MORRIS (KPR0046) TO FREEDOM SQUARE TAXI TERMINUS NO.1-OFF LONGMARKET STREET.  FOWARD ROUTE:  OLD TOM MORRIS, LEFT CHASE VALLEY, RIGHT MCCARTHY (CASCADES SHOPPING CENTRE), LEFT TOWN BUSH, BECOMES CHATTERTON, LEFT VICTORIA, RIGHT RETIEF, RIGHT PIETERMARITZ, LEFT BOSHOF, RIGHT CHURCH, LEFT OLD MARKET.  RETURN ROUTE: LONGMARKET, LEFT BOSHOF, BECOMES CHATTERTON, RIGHT ARMITAGE, LEFT SANCTUARY, LEFT CONNOR, RIGHT CHASE VALLEY, RIGHT OLD TOM MORRIS.
12.3	MONTROSE FROM (ORIGIN): MONTROSE TERMINUS - DUNCAN MCKENZIE/COUNTRY CLUB (KPR0186). TO (DESTINATION): FREEDOM SQUARE TAXI TERMINUS NO.1 - OFF LONGMARKET (KPC0007).  FOWARD ROUTE: DUNCAN MCKENZIE, L.FRANCES STANILAND - PROCEED VIA FRANCES STANILAND OR BRAITHWAITE - FANCES STANILAND, NEEDEN, TOWN BUSH, BECOMES CHATTERTON, VICTORIA, RETIEF, PITERMARITZ, BOSHOF, CHURCH, OLD MARKET.  RETURN ROUTE: LONGMARKET, L.BOSHOF, BECOMES CHATTERTON, BECOMES TOWN BUSH, L.CRAIGIE, R.FANCES STANILAND, R.DUNCAN MCKENZIE.
12.4	ATHLONE FROM (ORIGIN): TOWN BUSH ROAD - VICINITY GREYS HOSPITAL (KPR0050). TO (DESTINATION): FREEDOM SQUIRE TAXI TERMINAL NO.1 - OFF LONGMARKET (KPC007)  FORWARD ROUTE: TOWN BUSH, LEFT MONTGOMERY, LEFT CATER (CATER HIGH SCHOOL), RETURN CATER, LEFT MONTGOMERY (TOWN HILL POLICE STATION), RETURN MONTGOMERY, LEFT TOWN BUSH, BECOMES CHATTERTON, LEFT VICTORIA, RIGHT RETIEF, RIGHT PIETERMARITZ, LEFT BOSHOF, RIGHT CHURCH, LEFT OLD MARKET.  RETURN ROUTE: LONGMARKET, LEFT BOSHOF, BECOMES CHATTERTON, BECOMES TOWN BUSH.

**transport**

Department:  
Transport  
Province of KwaZulu-Natal

**GAZETTE**

LGKZNG05-2017-  
MAY

REGION: ALL

- |             |   |
|-------------|---|
| <b>12.5</b> | <p>FROM TOWN HILL HOSPITAL - OFF HYSLOP (KPR0187). TO FREEDOM SQUARE TAXI TERMINAL NO.1, OFF LONGMARKET (KPC0007).</p> <p>FORWARD ROUTE:<br/>UN-NAMED ROAD, LEFT HYSLOP, RIGHT CHATTERTON, LEFT VICTORIA, RIGHT RETIEF, RIGHT PIETERMARITZ, LEFT BOSHOF, RIGHT CHURCH, LEFT OLD MARKET.</p> <p>RETURN ROUTE:<br/>LONGMARKET, LEFT BOSHOF, BECOMES CHATTERTON, LEFT HYSLOP, RIGHT UN-NAMED ROAD.</p> |
|-------------|---|



## transport

Department:  
Transport  
Province of KwaZulu-Natal

## GAZETTE

LGKZNG05-2017-  
MAY

REGION: ALL

1) Application Number: APP0088366	2) Gazette Number: LGKZNG05-2017-MAY
3) Applicant: N BIYELA ID NO. 7010055477089 Association: B-RANK TAXI ASSOCIATION	4) Applicant Address: PO BOX 02 MHLATHUZE 3880
5) Existing Licence Holder: NOT APPLICABLE ID NO. NOT APPLICABLE	6) Existing Licence Holder Address: NOT APPLICABLE
7) Type of application: NEW OPERATING LICENCE	8) Operating Licence Number: NOTAVAILABLE
9) Vehicle Type: MINIBUS	10) 1 X 13 (SEATED) + 0 (STANDING)
11) Region: UTHUNGULU	
12.1	FROM B-RANK TO STANGER: FROM B-RANK IN EMPANGENI ALONG TANNER ROAD INTO AND PROCEED WITH R102 UNTIL REACHING GINGINDLOVU, TURN LEFT INTO R66 AND TURN RIGHT TO R102, TURN RIGHT WITH R74 AND TURN LEFT TO KING SHAKA ROAD, TURN LEFT INTO LINK ROAD, TURN RIGHT TO BALCOMB ROAD, TURN RIGHT AGAIN INTO THE STANGER RANK. FROM STANGER TURN LEFT TO BALCOMB ROAD AND TURN RIGHT TO R102 AND RETURN WITH THE SAME ROUTES.
12.2	FROM B-RANK TO MANDINI: FROM B-RANK TAXI RANK IN EMPANGENI TO AND ALONG TANNER ROAD TURN INTO R102 AND TURN INTO R66 AND TURN RIGHT TO JOIN R102 AGAIN TURN RIGHT INTO SITHEBE AND PROCEED TO MANDINI. TURN INTO WHITE STREET PASS SUNDUMBILI AND PROCEED TO MANDINI TAXI RANK. FROM MANDINI TAXI RANK TURN RIGHT TO JOIN WHITE STREET AND TURN LEFT INTO R258 TO R102, TURN LEFT AT R102 AND RETURN ALONG THE SAME ROUTE TO B-RANK.
12.3	FROM B-RANK TO GINGINDLOVU :FROM B-RANK TAXI RANK IN EMPANGENI TO AND ALONG TANNER ROAD AND PROCEED TO R102 TURN LEFT AT R66 AND TURN RIGHT TO R102 AGAIN AND TURN RIGHT TO GINGINDLOVU TAXI RANK RETURN WITH THE SAME ROUTE TO B-RANK.
12.4	FROM B-RANK TO MHLATHUZE VILLAGE FROM B-RANK IN EMPANGENI TURN LEFT INTO TANNER ROAD AND PROCEED TO JOIN NGWELEZANE ROAD, TURN RIGHT WITH INKANYAMBA ROAD TO MHLATHUZE VILLAGE, AND RETURN WITH THE SAME ROUTES TO B-RANK.
12.5	FROM B-RANK TO LOT 63 FROM B-RANK AT EMPANGENI TURN RIGHT TO JOIN TANNER ROAD AND PROCEED LEFT TO JOIN R34 TO CENTRAL PARK,LOFTHEIM AND TURN RIGHT AT THE ROBOT, THEN LEFT TO R34 TO A-RANK AND PROCEED TO LOT 63 AND RETURN ALONG THE SAME ROUTE TO B-RANK.
12.6	FROM B-RANK TO MTUBATUBA: FROM B-RANK TAXI RANK IN EMPANGENI, TURN RIGHT TO TANNER ROAD AND PROCEED AND TURN LEFT TO JOIN R34 AT THE ROBOT, TURN RIGHT R102, JOIN N2 FROM THE SOUTH AND TURN RIGHT TO R615 TO MTUBA, TURN RIGHT TO INKOSI MTUBATUBA ROAD AND PROCEED TO MTUBATUBA TAXI RANK AND RETURN ALONG THE SAME ROUTE TO B-RANK.
12.7	FROM B-RANK TO MBAZWANA: FROM B-RANK TAXI RANK IN EMPANGENI TURN TO TANNER ROAD AND LEFT TO JOIN R34 AT ROBOT, TURN RIGHT TO R102, JOIN N2 FROM SOUTH AND PROCEED TO HLUHLUWE OFF-RAMP AND JOIN R22 TO MBAZWANA AND TURN RIGHT TO MBAZWANA TAXI RANK RETURN ALONG THE SAME ROUTE TO B-RANK.
12.8	FROM B-RANK TO MKHUZE: FROM B-RANK TAXI RANK IN EMPANGENI TURN RIGHT TO TANNER ROAD AND PROCEED AND TURN LEFT TO JOIN R34 AT THE ROBOT TURN RIGHT TO R102, JOIN N2 FROM THE SOUTH AND PROCEED TO MKHUZE TAXI RANK AND RETURN ALONG THE SAME ROUTE TO B-RANK.
12.9	FROM B-RANK TO PONGOLA :FROM B-RANK TAXI RANK IN EMPANGENI TURN RIGHT TO TANNER ROAD AND PROCEED AND TURN LEFT TO JOIN R34 AT THE ROBOT, TURN RIGHT TO R102 PROCEED AND FOLLOW N2 FROM THE SOUTH AND PROCEED TO GOGELA, TURN AROUND AND PROCEED ALONG THE N2, RIGHT INTO R29 TO PHONGOLA TAXI RANK, RETURN ALONG THE SAME ROUTE TO B-RANK.
12.10	FROM B-RANK TO HLABISA FROM B-RANK TAXI RANK IN EMPANGENI TURN RIGHT TO JOIN TANNER ROAD AND PROCEED AND TURN LEFT TO JOIN R34 AT THE ROBOT TURN RIGHT AND JOIN N2 NORTH AND TURN LEFT AT NKOBIIDE TO JOIN R618 TO HLABISA TAXI RANK, AND RETURN WITH THE SAME ROUTE.
12.11	FROM B-RANK TO NONGOMA: FROM B-RANK IN EMPANGENI TURN RIGHT TO TANNER ROAD AND PROCEED AND TURN LEFT TO JOIN R34 AT THE ROBOTS TURN RIGHT JOIN R102 PROCEED AND JOIN N2 NORTH, AT NKADIBE TURN LEFT AND JOIN R618 THROUGH HLABISA STRAIGHT TO NONGOMA, PROCEED ALONG R66 TO ULUNDI AND TURN LEFT TO JOIN R34, PROCEED THROUGH MELMOTH AND TURN LEFT AT NKWALINE CONTINUE WITH R34 AND PROCEED TO B-RANK TAXI RANK.





## transport

Department:  
Transport  
Province of KwaZulu-Natal

## GAZETTE

LGKZNG05-2017-  
MAY

REGION: ALL

12.12	FROM B-RANK TO RICHARDS BAY CBD FROM B-RANK IN EMPANGENI TURN RIGHT AND PROCEED TO AND ALONG TANNER ROAD STRAIGHT TO R34, TURN RIGHT INTO R34 AND PROCEED, TURN LEFT TO ALUMINA ALLEE PASS ALTON CAFÉ AND COME BACK JOINING BULLION BOULEVARD STRAIGHT AND TURN LEFT TO GO TOWARDS THE NORTH, AND RETURN ALONG BULLION BOULEVARD TO R34 AND PROCEED WITH THE SAME ROUTES TO B-RANK
12.13	FROM B-RANK TO RICHARDSBAY MEERENSEE FROM B-RANK TAXI RANK IN EMPANGENI TURN RIGHT TO JOIN TANNER ROAD AND TURN RIGHT TO R34 STRAIGHT TO RICHARDS BAY TAXI RANK AND RETURN ALONG R34, PASS ALKANSTRAND BEACH AND ALBORETUM AND PROCEED STRAIGHT TO B-RANK AT EMPANGENI ALONG THE SAME ROUTE.
12.14	B-RANK TO MANGUZA.  FROM B-RANK TAXI RANK IN EMPANGENI TURN RIGHT TO JOIN TANNER ROAD AND PROCEED AND TURN LEFT TO JOIN R34 AT THE ROBOT, TURN RIGHT TO JOIN R102 PROCEED STRAIGHT AND JOIN THE N2 FROM THE SOUTH PROCEED ALONG N2 AND TURN RIGHT TO JOIN P522/1 TO BHAMBANANA, TURN RIGHT TO JOIN P522/2 TO PHELANDABA ON THE CHELE TO JOIN R22 FROM MBAZWANA AND PROCEED ALONG R22 TO MANGUZA TAXI RANK WE RETURN WITH R22 VIA MBAZWANA, HLUHLUWE AND JOIN N2 STRAIGHT WITH THE SAME ROUTE.
12.15	CONDITIONS 1. PASSENGERS MAY BE PICKED UP AND OR SET DOWN ON, ONLY AT DESIGNATED TAXI RANK OR TAXI STOPS WHICH SHALL EXCLUDE BUS STOPS 2. ON THE INBOUND TRIP TO DURBAN, NO PASSENGERS MAY BE PICKED UP EN ROUTE FROM THE N2, UNTIL REACHING THE DURBAN TAXI RANK 3. ON THE RETURN TRIP TO B-RANK EMPANGENI, NO PASSENGERS MAY BE SET DOWN UNTIL LEAVING THE N2 4. ENTRY OR RANKING ON PRIVATE PROPERTY IS NOT PERMITTED WITHOUT WRITTEN PERMISSION OF THE LANDLORD, A COPY OF WHICH MUST BE SUPPLIED TO THE BOARD 5. WITHOUT HAVING ENTERED INTO AN AGREEMENT WITH OTHER OPERATORS ON A COMMON ROUTE, AS CONTEMPLATED BY SECTION 88(2)(B) OF ACT 22 OF 2000, THE PICKING UP OR SETTING DOWN OF PASSENGERS ON SUCH ROUTE IS NOT PERMITTED, A COPY OF SUCH AGREEMENT MUST BE SUPPLIED TO THE BOARD. 6. AT RANKS, WHETHER ON -STREET OR OFF - STREET, ONLY THE TAXIS THAT CAN BE ACCOMMODATED IN THE DEMARCATED AREA MAY OCCUPY THE RANK, EXCESS VEHICLES MUST HOLD ELSEWHERE AT DESIGNATED HOLDING AREAS
12.16	FROM B-RANK TAXI ASSOCIATION TAXI RANK TO POINTS WITHIN KWAZULU-NATAL
12.17	FROM B-RANK IN EMPANGENI ALONG TANNER ROAD, TURN RIGHT INTO R102, AT MTUNZINI GARAGE TURN LEFT INTO ROAD 297 AND TURN RIGHT INTO AND PROCEED WITH N2 TO JOIN M4 BALLITO OR MOUNT EDGECOMBE ON RAMP AND PROCEED TO DURBAN TURN RIGHT INTO ARGYLE ROAD AND TURN LEFT TO UMGENI ROAD (R102), TURN RIGHT INTO LEOPOLD STREET AND PROCEED TO WARWICK AVENUE AND OFF-LOAD, PROCEED WITH WARWICK AVENUE, RIGHT INTO ALICE STREET, TURN LEFT INTO OSBORNE ROAD O RANK 35 RETURN FROM OSBORNE ROAD RANK AND TURN RIGHT FIRST AVENUE AND PROCEED WITH RIGHT HAND SIDE INTO STANFORD HILL ROAD, TURN RIGHT TO ARGYLE ROAD AND PROCEED, TURN LEFT AND JOIN M4 THEN LEFT M4 TO JOIN N2 AND RETURN TO B-RANK ALONG THE SAME ROUTES.
12.18	B-RANK TO MANGUZA.  FROM B-RANK TAXI RANK IN EMPANGENI TURN RIGHT TO JOIN TANNER ROAD AND PROCEED AND TURN LEFT TO JOIN R34 AT THE ROBOT, TURN RIGHT TO JOIN R102 PROCEED STRAIGHT AND JOIN THE N2 FROM THE SOUTH PROCEED ALONG N2 AND TURN RIGHT TO JOIN P522/1 TO BHAMBANANA, TURN RIGHT TO JOIN P522/2 TO PHELANDABA ON THE CHELE TO JOIN R22 FROM MBAZWANA AND PROCEED ALONG R22 TO MANGUZA TAXI RANK WE RETURN WITH R22 VIA MBAZWANA, HLUHLUWE AND JOIN N2 STRAIGHT WITH THE SAME ROUTE.





## transport

Department:  
Transport  
Province of KwaZulu-Natal

## GAZETTE

LGKZNG05-2017-  
MAY

REGION: ALL

1) <b>Application Number:</b> APP0088367	2) <b>Gazette Number:</b> LGKZNG05-2017-MAY
3) <b>Applicant:</b> MA KHANYILE <b>ID NO.</b> 5003255203084 <b>Association:</b> KWAGCINA TABLE MOUNTAIN TAXI ASSOCIATION	4) <b>Applicant Address:</b> P O BOX 130 GREYTOWN KWA-ZULU NATAL 3201
5) <b>Existing Licence Holder:</b> NOT APPLICABLE <b>ID NO.</b> NOT APPLICABLE	6) <b>Existing Licence Holder Address:</b> NOT APPLICABLE
7) <b>Type of application:</b> NEW OPERATING LICENCE	8) <b>Operating Licence Number:</b> NOTAVAILABLE
9) <b>Vehicle Type:</b> MINIBUS	10) 1 X 15 (SEATED) + 0 (STANDING)
11) <b>Region:</b> UMGUNGUNDLOVU	
12.1	<p>KWAGCINA TO PIETERMARITZBURG.</p> <p>1. FROM APPROVED TAXI RANK AT KWAGCINA WE PICK AND, DROP, FROM MAQONGQO STORE TURN RIGHT VIA NONZILA AND MPISEMHLOPHE TO RETURN TO MAQONGQO STORE, PICK AND DROP GO STRAIGHT TO WARTBURG CROSS, TURN LEFT PICK AND DROP TILL L. C. M. FACTORY, EASTWOOD DROP.</p> <p>TURN RIGHT ON MANNING AVE ROAD GO STRAIGHT PICK AND DROP TURN LEFT TO ORTMAN ROAD (M20) PICK AND DROP, CROSS FREE WAY, TURN RIGHT TO ECHO ROAD PICK AND DROP JOIN EAST STREET ON THE CIRCLE STRAIGHT, TURN LEFT TO LOOP STREET, TURN RIGHT TO RETIEF STREET ON THE CROSS BOSHOP STREET TO MARKET SQUARE TURN RIGHT TO OTTO STREET AND TURN LEFT TO PIETERMARITZ STREET CROSS COMMERCIAL STREET, CHAPEL AND TURN RIGHT BY WEST STREET, RETURN BY BERG STREET PICK AND DROP CROSS CHAPEL, COMMERCIAL, BOSHOP STREET, RETIEF STREET PICK AND DROP CROSS EAST STREET STRAIGHT TO RANK NO.5 AND RETURN.</p>



## transport

Department:  
Transport  
Province of KwaZulu-Natal

## GAZETTE

LGKZNG05-2017-  
MAY

REGION: ALL

1) <b>Application Number:</b> APP0088368	2) <b>Gazette Number:</b> LGKZNG05-2017-MAY
3) <b>Applicant:</b> MA KHANYILE <b>ID NO.</b> 5003255203084 <b>Association:</b> KWAGCINA TABLE MOUNTAIN TAXI ASSOCIATION	4) <b>Applicant Address:</b> P O BOX 130 GREYTOWN KWA-ZULU NATAL 3201
5) <b>Existing Licence Holder:</b> NOT APPLICABLE <b>ID NO.</b> NOT APPLICABLE	6) <b>Existing Licence Holder Address:</b> NOT APPLICABLE
7) <b>Type of application:</b> NEW OPERATING LICENCE	8) <b>Operating Licence Number:</b> NOTAVAILABLE
9) <b>Vehicle Type:</b> MINIBUS	10) 1 X 14 (SEATED) + 0 (STANDING)
11) <b>Region:</b> UMGUNGUNDLOVU	
12.1	<p>KWAGCINA TO PIETERMARITZBURG.</p> <p>1.FROM APPROVED TAXI RANK AT KWAGCINA WE PICK AND, DROP, FROM MAQONGQO STORE TURN RIGHT VIA NONZILA AND MPISEMHLOPHE TO RETURN TO MAQONGQO STORE, PICK AND DROP GO STRAIGHT TO WARTBURG CROSS, TURN LEFT PICK AND DROP TILL L. C. M. FACTORY, EASTWOOD DROP.</p> <p>TURN RIGHT ON MANNING AVE ROAD GO STRAIGHT PICK AND DROP TURN LEFT TO ORTMAN ROAD (M20) PICK AND DROP, CROSS FREE WAY, TURN RIGHT TO ECHO ROAD PICK AND DROP JOIN EAST STREET ON THE CIRCLE STRAIGHT, TURN LEFT TO LOOP STREET, TURN RIGHT TO RETIEF STREET ON THE CROSS BOSHOP STREET TO MARKET SQUARE TURN RIGHT TO OTTO STREET AND TURN LEFT TO PIETERMARITZ STREET CROSS COMMERCIAL STREET, CHAPEL AND TURN RIGHT BY WEST STREET, RETURN BY BERG STREET PICK AND DROP CROSS CHAPEL, COMMERCIAL, BOSHOP STREET, RETIEF STREET PICK AND DROP CROSS EAST STREET STRAIGHT TO RANK NO.5 AND RETURN.</p>



## transport

Department:  
Transport  
Province of KwaZulu-Natal

## GAZETTE

LGKZNG05-2017-  
MAY

REGION: ALL

1) <b>Application Number:</b> APP0088369	2) <b>Gazette Number:</b> LGKZNG05-2017-MAY
3) <b>Applicant:</b> E ZUMA <b>ID NO.</b> 3611025198087 <b>Association:</b> M.N.R (UMLAZI WEST) TAXI ASSOCIATION	4) <b>Applicant Address:</b> J1387 UMLAZI UMLAZI  4031
5) <b>Existing Licence Holder:</b> NOT APPLICABLE <b>ID NO.</b> NOT APPLICABLE	6) <b>Existing Licence Holder Address:</b> NOT APPLICABLE
7) <b>Type of application:</b> NEW OPERATING LICENCE	8) <b>Operating Licence Number:</b> LKNKZN016573
9) <b>Vehicle Type:</b> MINIBUS TAXI	10) 1 X 9-16 (SEATED) + 0 (STANDING)
11) <b>Region:</b> NINGIZMU 2	
12.1	APPROVED ROUTES M.N.R. UMLAZI WEST TAXI ASSOCIATION Route 1 From the corner of Ngqwele Road and Ukhozi Road (Umlazi Station) along Ngqwele Road, left into Road No 804, into Zihlahla Road, Right into Ukhozi Road, left into Mangosuthu Highway and proceed to cnr rd 1202 and Mangosuthu Highway (Ezindongeni).
12.2	Route 2 From Corner Ngqwele Road and Ukhozi Road (Umlazi Station), along Ukhozi Road, left into Mangosuthu Highway, and proceed to corner of road 1202 and Mangosuthu Highway (Ezindongeni)
12.3	3a. From the corner of Ngqwele Road and Ukhozi Road(Umlazi Station), along Ngqwele Road, right into Mangosuthu Highway, left into Josiah Dlamini Road, into Road no.1102, left into Road no.1103, right into Mangosuthu Highway and proceed to Ezindongeni.
12.4	3b. From the corner of Ngqwele Road and Ukhozi Road(Umlazi Station), along Ukhozi Road, right into Mangosuthu Highway, left into Josiah Dlamini Road, right into Mpevu Road, left into Road no.108075 and return, left into Mpevu Road, left into Scqalaba Avenue, right into Mpevu Road, right into Road no.1002, left into Road no.1103, right into Mangosuthu Highway and proceed Ezindongeni.
12.5	4. From the corner of Ngqwele Road and Ukhozi Road(Umlazi Station), along Ngqwele Road, into Road no.1103, left into Road no.1204 and proceed to Ezindongeni.
12.6	5. From the corner of Ngqwele Road and Ukhozi Road (Umlazi Station), along Ngqwele Road, left into Mangosuthu Highway, right into Road no.1403, into Road no.1203, right into Road no.1204 and proceed to Ezindongeni
12.7	6. From corner of Ngqwele Road and Ukhozi Road (Umlazi Station), along Ngqwele Road, left into Mangosuthu Highway, right into Road no.1204, left into Road no.1203, into road no.1403, left intoPhila Ndwandwe Road, left into Mangosuthu Highway and proceed to Ezindongeni.
12.8	8. From the corner of Ngqwele Road and Ukhozi Road (Umlazi Station), along Ngqwele Road, into Road No.1103, right into Mabhudu Road, left into Mqangala Road, right into Maphutha Road, and return along Maphutha Road, left into Mqangala Road, right into Maphutha Road, and return along Maphutha Road, left into Mqangala Road, right into Mabhuda Road, right into Road No.1103, left into Road No.1204 and proceed to Ezindongeni.
12.9	9. From corner of Ngqwele Road and Ukhozi Road (Umlazi Station), along Ngqwele Road, left intoMngosuthu Highway, left into Road No. 403, right into Veni Yeni Road, right into Solomon Mahlangu Road, left into Mangosuthu Highway.

**transport**

Department:  
Transport  
Province of KwaZulu-Natal

**GAZETTE**

LGKZNG05-2017-  
MAY

REGION: ALL

- 12.10** FROM ALL THE ROUTES (1-) ABOVE INTO MANGOSUTHU HIGHWAY THEN:  
(A) EMAWELENI  
Left into Road No. 2003 and proceed to Emalweni and return to Umlazi Station along any of the routes above.
- (B) UMSHIYENI HOSPITAL  
Left into road leading to Emshiyeni Hospital dropping off and picking up passengers and return to Umlazi Station along any of the routes.
- (C) EZIMBUZINI TAXI RANK:  
Right into Veni Yeni Road, into road No 12, into Old South Coast Road, to Reunion Station to drop off passengers and return along Old South Coast Road, into Road No 12 and proceed to Ezimbuzini Taxi Rank.
- RETURN:  
From Ezimbuzini Taxi Rank, into Road No 12 into Veni Yeni, Mangosuthu Highway and proceed along any routes (1-9) above.



## transport

Department:  
Transport  
Province of KwaZulu-Natal

## GAZETTE

LGKZNG05-2017-  
MAY

REGION: ALL

12.11	<p><b>D. UMLAZI TO DURBAN</b></p> <p>(i) Pine Street North Taxi Rank into the M4, right into West Street, Field Street, Pine Street</p> <p>(ii) University Avenue Taxi Rank into M4, left into Moore Road, Warwick Avenue, Alice Street, Soldiers Way, Pine Street, Russell Street, Leopold Road, Market Road, Service Road, University Avenue Taxi Rank</p> <p>(iii) Point Road into West Street, right into Point Road, Waterfront, return along Point Road, into Shepstone Street, Bay Terrace, Stanger Street, Pine Street to University Avenue or Pine Street.</p> <p>(iv) Dalton Taxi Rank: M4 (Southern Freeway), left Edwin Swales off -ramp, right into South Coast Road, into Edwin Swales VC Drive, into Umbilo Road, Gale Street, Moore Road, right into Sydney Road/ Williams Road to Dalton Taxi Rank. Alternatively South Coast Road, Wisely Road, Maydon Road, left into Moore Road, into Williams Road/Sydney Road, into Dalton Road Taxi Rank.</p> <p>(v) Clairwood</p> <p>(a) Clairwood via Montclair - Mangosuthu Highway, left Old South Coast Road, left into Pendlebury Road, right into Leicester Road, left into Kenyon Howden Road, right into Montclair Road, right into Wood Road, into Roland Chapman Drive, right into Blamey Road, right into South Coast Road, Mangosuthu Highway...Umlazi</p> <p>(b) Clairwood – Mangosuthu Highway, Old South Coast Road, South Coast Road, right into Sirdar Road, and return along South Coast Road, right into Mangosuthu Highway...Umlazi</p> <p><b>RESTRICTION : NO PICKING UP OF PASSENGERS WITHIN THE MONTCLAIR AREA FROM ENTERING PENDLEBURY ROAD UNTIL REACHING SOUTH COAST ROAD.</b></p> <p>(vi) Jacobs:</p> <p>(a). Mangosuthu Highway, M4 (Southern Freeway), Himalayas Road off-ramp, right into Duranta Road, left into Lansdowne Road, right into Lerwick Road, left into Chamberlain Road, left into Bluff Road, left into South Coast Road or return along some route to Umlazi.</p> <p>(b). Jacobs via Werna- Mangosuthu Highway, South Coast Road, right into Himalayas Road, Continue along Himalayas Road and continue as per route (a) above.</p> <p>(vii) Bluff:</p> <p>Mangosuthu Highway, M4 (Southern Freeway), Himalayas off-ramp into Services Road, right into Duranta Road, left into Tara Road, into Grays Inn Road, and proceed right into Tara Road, into Richardson Road, into Wesely Road left into Lighthouse Road, left into Bluff Road (M16), and proceed to South Coast Road left into South Coast Road, right into Mangosuthu Highway and proceed to starting point as per the forward route in reverse.</p> <p><b>CONDITIONS: NO PICKING UP OF PASSENGERS ALONG THE ROUTE OTHER THAN THOSE DESTINED FOR UMLAZI</b></p> <p>(viii) Springfield Park:</p> <p>From Ezindongeni as referred to in route 1 to 9 proceed from Mangosuthu Highway into and along N2, right into Inanda Road (M21) to Springfield Industrial Area , dropping off passengers and picking up at designated Taxi Stops and turn left into Seacow Lake Road and return along SeaCow Lake Road to Inanda Road (M21) at Rochdale Park intersection, turn right into Inanda Road, left onto N2 and return to Umlazi along the same route in reverse.</p> <p><b>CONDITIONS: NO PASSENGERS MAY BE PICKED UP AT SPRINGFIELD PARK OR ALONG INANDA ROAD AND SEA COW LAKE ROAD, OTHER THAN THOSE DESTINED FOR UMLAZI</b></p>
-------	---



## transport

Department:  
Transport  
Province of KwaZulu-Natal

## GAZETTE

LGKZNG05-2017-  
MAY

REGION: ALL

1) <b>Application Number:</b> APP0088370	2) <b>Gazette Number:</b> LGKZNG05-2017-MAY
3) <b>Applicant:</b> SM MAZIBUKO <b>ID NO.</b> 6210215482083 <b>Association:</b> GREYS & CHASEVALLEY TAXIS ASSOCIATION	4) <b>Applicant Address:</b> 42 CORA ROAD NORTHDAL PMBURG KWA ZULU NATAL 3201
5) <b>Existing Licence Holder:</b> NOT APPLICABLE <b>ID NO.</b> NOT APPLICABLE	6) <b>Existing Licence Holder Address:</b> NOT APPLICABLE
7) <b>Type of application:</b> NEW OPERATING LICENCE	8) <b>Operating Licence Number:</b> NOTAVAILABLE
9) <b>Vehicle Type:</b> MINIBUS	10) 1 X 13 (SEATED) + 0 (STANDING)
11) <b>Region:</b> UMGUNGUNDLOVU	
12.1	OAK PARK FROM (ORIGIN): OAK PARK TERMINUS - TOWN BUSH/IRELAND (KPR0083). TO (DESTINATION): FREEDOM SQUARE TAXI TERMINUS NO.1-OFF LONGMARKET (KPC0007). FORWARD ROUTE: IRELAND, L.KENNETH, R.MATHEW BARON, R.IRELAND, L.TOWN BUSH, L.MCCARTHY (CASCADES SHOPPING CENTER), RETURN MCCARTHY, L.TOWN BUSH, BECOMES CHATTERTON, L.VICTORIA, R.RETIEF, R.PIETERMARITZ, L.BOSHOF, R.CHURCH, L.OLD MARKET. RETURN ROUTE: LONGMARKET, L.BOSHOF, BECOMES CHATTERTON, BECOMES TOWN BUSH, R.MCCARTHY (CASCADES SHOPPING CENTER), RETURN MCCARTHY, R.TOWN BUSH.
12.2	CHASE VALLEY TERMINUS - OLD TOM MORRIS (KPR0046) TO FREEDOM SQUARE TAXI TERMINUS NO.1-OFF LONGMARKET STREET.  FOWARD ROUTE:  OLD TOM MORRIS, LEFT CHASE VALLEY, RIGHT MCCARTHY (CASCADES SHOPPING CENTRE), LEFT TOWN BUSH, BECOMES CHATTERTON, LEFT VICTORIA, RIGHT RETIEF, RIGHT PIETERMARITZ, LEFT BOSHOF, RIGHT CHURCH, LEFT OLD MARKET.  RETURN ROUTE: LONGMARKET, LEFT BOSHOF, BECOMES CHATTERTON, RIGHT ARMITAGE, LEFT SANCTUARY, LEFT CONNOR, RIGHT CHASE VALLEY, RIGHT OLD TOM MORRIS.
12.3	MONTROSE FROM (ORIGIN): MONTROSE TERMINUS - DUNCAN MCKENZIE/COUNTRY CLUB (KPR0186). TO (DESTINATION): FREEDOM SQUARE TAXI TERMINUS NO.1 - OFF LONGMARKET (KPC0007).  FOWARD ROUTE: DUNCAN MCKENZIE, L.FRANCES STANILAND - PROCEED VIA FRANCES STANILAND OR BRAITHWAITE - FANCES STANILAND, NEEDEN, TOWN BUSH, BECOMES CHATTERTON, VICTORIA, RETIEF, PITERMARITZ, BOSHOF, CHURCH, OLD MARKET.  RETURN ROUTE: LONGMARKET, L.BOSHOF, BECOMES CHATTERTON, BECOMES TOWN BUSH, L.CRAIGIE, R.FANCES STANILAND, R.DUNCAN MCKENZIE.
12.4	ATHLONE FROM (ORIGIN): TOWN BUSH ROAD - VICINITY GREYS HOSPITAL (KPR0050). TO (DESTINATION): FREEDOM SQUIRE TAXI TERMINAL NO.1 - OFF LONGMARKET (KPC007)  FORWARD ROUTE: TOWN BUSH, LEFT MONTGOMERY, LEFT CATER (CATER HIGH SCHOOL), RETURN CATER, LEFT MONTGOMERY (TOWN HILL POLICE STATION), RETURN MONTGOMERY, LEFT TOWN BUSH, BECOMES CHATTERTON, LEFT VICTORIA, RIGHT RETIEF, RIGHT PIETERMARITZ, LEFT BOSHOF, RIGHT CHURCH, LEFT OLD MARKET.  RETURN ROUTE: LONGMARKET, LEFT BOSHOF, BECOMES CHATTERTON, BECOMES TOWN BUSH.

**transport**

Department:  
Transport  
Province of KwaZulu-Natal

**GAZETTE**

LGKZNG05-2017-  
MAY

REGION: ALL

- |             |   |
|-------------|---|
| <b>12.5</b> | <p>FROM TOWN HILL HOSPITAL - OFF HYSLOP (KPR0187). TO FREEDOM SQUARE TAXI TERMINAL NO.1, OFF LONGMARKET (KPC0007).</p> <p>FORWARD ROUTE:<br/>UN-NAMED ROAD, LEFT HYSLOP, RIGHT CHATTERTON, LEFT VICTORIA, RIGHT RETIEF, RIGHT PIETERMARITZ, LEFT BOSHOF, RIGHT CHURCH, LEFT OLD MARKET.</p> <p>RETURN ROUTE:<br/>LONGMARKET, LEFT BOSHOF, BECOMES CHATTERTON, LEFT HYSLOP, RIGHT UN-NAMED ROAD.</p> |
|-------------|---|



## transport

Department:  
Transport  
Province of KwaZulu-Natal

## GAZETTE

LGKZNG05-2017-  
MAY

REGION: ALL

1) <b>Application Number:</b> APP0088371	2) <b>Gazette Number:</b> LGKZNG05-2017-MAY
3) <b>Applicant:</b> E ZUMA <b>ID NO.</b> 3611025198087 <b>Association:</b> M.N.R (UMLAZI WEST) TAXI ASSOCIATION	4) <b>Applicant Address:</b> 1387 UMLAZI UMLAZI  4031
5) <b>Existing Licence Holder:</b> NOT APPLICABLE <b>ID NO.</b> NOT APPLICABLE	6) <b>Existing Licence Holder Address:</b> NOT APPLICABLE
7) <b>Type of application:</b> NEW OPERATING LICENCE	8) <b>Operating Licence Number:</b> LKNKZN016572
9) <b>Vehicle Type:</b> MINIBUS TAXI	10) 1 X 9-16 (SEATED) + 0 (STANDING)
11) <b>Region:</b> NINGIZMU 2	
12.1	APPROVED ROUTES M.N.R. UMLAZI WEST TAXI ASSOCIATION Route 1 From the corner of Ngqwele Road and Ukhozi Road (Umlazi Station) along Ngqwele Road, left into Road No 804, into Zihlahla Road, Right into Ukhozi Road, left into Mangosuthu Highway and proceed to cnr rd 1202 and Mangosuthu Highway (Ezindongeni).
12.2	Route 2 From Corner Ngqwele Road and Ukhozi Road (Umlazi Station), along Ukhozi Road, left into Mangosuthu Highway, and proceed to corner of road 1202 and Mangosuthu Highway (Ezindongeni)
12.3	3a. From the corner of Ngqwele Road and Ukhozi Road(Umlazi Station), along Ngqwele Road, right into Mangosuthu Highway, left into Josiah Dlamini Road, into Road no.1102, left into Road no.1103, right into Mangosuthu Highway and proceed to Ezindongeni.
12.4	3b. From the corner of Ngqwele Road and Ukhozi Road(Umlazi Station), along Ukhozi Road, right into Mangosuthu Highway, left into Josiah Dlamini Road, right into Mpevu Road, left into Road no.108075 and return, left into Mpevu Road, left into Scqalaba Avenue, right into Mpevu Road, right into Road no.1002, left into Road no.1103, right into Mangosuthu Highway and proceed Ezindongeni.
12.5	4. From the corner of Ngqwele Road and Ukhozi Road(Umlazi Station), along Ngqwele Road, into Road no.1103, left into Road no.1204 and proceed to Ezindongeni.
12.6	5. From the corner of Ngqwele Road and Ukhozi Road (Umlazi Station), along Ngqwele Road, left into Mangosuthu Highway, right into Road no.1403, into Road no.1203, right into Road no.1204 and proceed to Ezindongeni
12.7	6. From corner of Ngqwele Road and Ukhozi Road (Umlazi Station), along Ngqwele Road, left into Mangosuthu Highway, right into Road no.1204, left into Road no.1203, into road no.1403, left into Phila Ndwandwe Road, left into Mangosuthu Highway and proceed to Ezindongeni.
12.8	8. From the corner of Ngqwele Road and Ukhozi Road (Umlazi Station), along Ngqwele Road, into Road No.1103, right into Mabhudu Road, left into Mqangala Road, right into Maphutha Road, and return along Maphutha Road, left into Mqangala Road, right into Maphutha Road, and return along Maphutha Road, left into Mqangala Road, right into Mabhudu Road, right into Road No.1103, left into Road No.1204 and proceed to Ezindongeni.
12.9	9. From corner of Ngqwele Road and Ukhozi Road (Umlazi Station), along Ngqwele Road, left into Mangosuthu Highway, left into Road No. 403, right into Veni Yeni Road, right into Solomon Mahlangu Road, left into Mangosuthu Highway.



**transport**

Department:  
Transport  
Province of KwaZulu-Natal

**GAZETTE**

LGKZNG05-2017-  
MAY

REGION: ALL

- 12.10** FROM ALL THE ROUTES (1-) ABOVE INTO MANGOSUTHU HIGHWAY THEN:  
(A) EMAWELENI  
Left into Road No. 2003 and proceed to Emalweni and return to Umlazi Station along any of the routes above.
- (B) UMSHIYENI HOSPITAL  
Left into road leading to Emshiyeni Hospital dropping off and picking up passengers and return to Umlazi Station along any of the routes.
- (C) EZIMBUZINI TAXI RANK:  
Right into Veni Yeni Road, into road No 12, into Old South Coast Road, to Reunion Station to drop off passengers and return along Old South Coast Road, into Road No 12 and proceed to Ezimbuzini Taxi Rank.
- RETURN:  
From Ezimbuzini Taxi Rank, into Road No 12 into Veni Yeni, Mangosuthu Highway and proceed along any routes (1-9) above.



## transport

Department:  
Transport  
Province of KwaZulu-Natal

## GAZETTE

LGKZNG05-2017-  
MAY

REGION: ALL

- 12.11 D.UMLAZI TO DURBAN**
- (i) Pine Street North Taxi Rank into the M4, right into West Street, Field Street, Pine Street
- (ii) University Avenue Taxi Rank into M4, left into Moore Road, Warwick Avenue, Alice Street, Soldiers Way, Pine Street, Russell Street, Leopold Road, Market Road, Service Road, University Avenue Taxi Rank
- (iii) Point Road into West Street, right into Point Road, Waterfront, return along Point Road, into Shepstone Street, Bay Terrace, Stanger Street, Pine Street to University Avenue or Pine Street.
- (iv) Dalton Taxi Rank: M4 (Southern Freeway), left Edwin Swales off -ramp, right into South Coast Road, into Edwin Swales VC Drive, into Umbilo Road, Gale Street, Moore Road, right into Sydney Road/ Williams Road to Dalton Taxi Rank. Alternatively South Coast Road, Wisely Road, Maydon Road, left into Moore Road, into Williams Road/Sydney Road, into Dalton Road Taxi Rank.
- (v) Clairwood
- (a) Clairwood via Montclair - Mangosuthu Highway, left Old South Coast Road, left into Pendlebury Road, right into Leicester Road, left into Kenyon Howden Road, right into Montclair Road, right into Wood Road, into Roland Chapman Drive, right into Blamey Road, right into South Coast Road, Mangosuthu Highway...Umlazi
- (b) Clairwood – Mangosuthu Highway, Old South Coast Road, South Coast Road, right into Sirdar Road, and return along South Coast Road, right into Mangosuthu Highway...Umlazi
- RESTRICTION : NO PICKING UP OF PASSENGERS WITHIN THE MONTCLAIR AREA FROM ENTERING PENDLEBURY ROAD UNTIL REACHING SOUTH COAST ROAD.
- (vi) Jacobs:
- (a). Mangosuthu Highway, M4 (Southern Freeway), Himalayas Road off-ramp, right into Duranta Road, left into Lansdowne Road, right into Lerwick Road, left into Chamberlain Road, left into Bluff Road, left into South Coast Road or return along some route to Umlazi.
- (b). Jacobs via Werna- Mangosuthu Highway, South Coast Road, right into Himalayas Road, Continue along Himalayas Road and continue as per route (a) above.
- (vii) Bluff:
- Mangosuthu Highway, M4 (Southern Freeway), Himalayas off-ramp into Services Road, right into Duranta Road, left into Tara Road, into Grays Inn Road, and proceed right into Tara Road, into Richardson Road, into Wesely Road left into Lighthouse Road, left into Bluff Road (M16), and proceed to South Coast Road left into South Coast Road, right into Mangosuthu Highway and proceed to starting point as per the forward route in reverse.
- CONDITIONS: NO PICKING UP OF PASSENGERS ALONG THE ROUTE OTHER THAN THOSE DESTINED FOR UMLAZI
- (viii) Springfield Park:
- From Ezindongeni as referred to in route 1 to 9 proceed from Mangosuthu Highway into and along N2, right into Inanda Road (M21) to Springfield Industrial Area , dropping off passengers and picking up at designated Taxi Stops and turn left into Seacow Lake Road and return along SeaCow Lake Road to Inanda Road (M21) at Rochdale Park intersection, turn right into Inanda Road, left onto N2 and return to Umlazi along the same route in reverse.
- CONDITIONS: NO PASSENGERS MAY BE PICKED UP AT SPRINGFIELD PARK OR ALONG INANDA ROAD AND SEA COW LAKE ROAD, OTHER THAN THOSE DESTINED FOR UMLAZI



## transport

Department:  
Transport  
Province of KwaZulu-Natal

## GAZETTE

LGKZNG05-2017-  
MAY

REGION: ALL

1) <b>Application Number:</b> APP0088373	2) <b>Gazette Number:</b> LGKZNG05-2017-MAY
3) <b>Applicant:</b> VB DLAMINI <b>ID NO.</b> 6501315655085 <b>Association:</b> MADADENI TAXI OWNERS ASSOCIATION	4) <b>Applicant Address:</b> P O BOX 10721 NEWCASTLE KWAZULU-NATAL 2940
5) <b>Existing Licence Holder:</b> HJ MNGOMEZULU <b>ID NO.</b> 4708145433086	6) <b>Existing Licence Holder Address:</b> P O BOX 1968 NEWCASTLE KWAZULU- NATAL 2940
7) <b>Type of application:</b> NORMAL TRANSFER	8) <b>Operating Licence Number:</b> LGKZN0103000165
9) <b>Vehicle Type:</b> MINIBUS	10) 1 X 13 (SEATED) + 0 (STANDING)
11) <b>Region:</b> AMAJUBA	
12.1	FROM NEWCASTLE TAXI RANK AND FROM MADADENI SECTION 6 TO VRYHEID FROM NEWCASTLE TAXI RANK IN NEWCASTLE PROCEED STRAIGHT ACROSS TERMINUS STREET, INTO VOORTREKKER STREET, TURN LEFT AT KIRKLAND STREET, TURN RIGHT AT ALLAN STREET (MAIN STREET) PROCEED STRAIGHT VIA ARBOR PARK SUBURBS, TURN LEFT ENTER N11 ROAD PROCEED STRAIGHT, TURN RIGHT INTO P483 PROCEED STRAIGHT TURN LEFT AT CAVERN ROBOT TO (PICK UP POINT) SECTION 6 RETURN THE SAME ROAD TO CAVERN ROBOT, TURN LEFT AT ROBOT, ENTER P483 ROAD, VIA OSIZWENI TO UTRECHT, TURN RIGHT AT UTRECHT ROAD INTERSECTION ENTER R34 ROAD PROCEED.
12.2	NEWCASTLE TO ESTCOURT. FROM NEWCASTLE APPROVED TAXI RANK, TURN RIGHT AT VOORTREKKER, TURN LEFT TO KIRKLAND STREET, TURN RIGHT ENTER ALLEN STREET, TURN RIGHT TO N11, TURN LEFT TO HELPMEEKAR, TURN TO PETERS ROAD, TURN RIGHT TO COLENSE ROAD, TURN LEFT TO R103, ENTER ALEXANDRA ROAD, TURN RIGHT TO HARDING STREET ENTER APPROVED ESTCOURT TAXI RANK. RETURN WITH THE SAME ROUTE TO NEWCASTLE.
12.3	NEWCASTLE TO LADYSMITH. FROM NEWCASTLE APPROVED TAXI RANK PROCEED ACROSS TERMINUS STREET ENTER VOORTREKKER STREET TURN LEFT AT KIRKLAND STREET, TURN RIGHT ENTER ALLEN STREET, TURN RIGHT TO N11 JOIN CRAWCHAW STREET, TURN LEFT ENTER LADYSMITH APPROVED TAXI RANK RETURN WITH THE SAME ROUTE TO NEWCASTLE.
12.4	NEWCASTLE TO PITERMARITZBURG. FROM NEWCASTLE APPROVED TAXI RANK PROCEED ACROSS TERMINUS STREET, ENTER VOORTREKKER STREET, TURN LEFT TO KIRKLAND STREET, TURN RIGHT ENTER ALLEN STREET, TURN LEFT TO N11, TURN LEFT TO HELPMEEKAR ROAD, TURN RIGHT TO PETERS ROAD THROUGH INDUSTRIAL, TURN RIGHT TO COLENSE ROAD, TURN RIGHT TON3, TURN LEFT TO CHURCH STREET, TURN LEFT TO EAST STREET ENTER PIETERMARITZBURG APPROVED TAXI RANK. RETURN WITH THE SAME ROUTE TO NEWCASTLE.
12.5	NEWCASTLE TO DURBAN. FROM NEWCASTLE APPROVED TAXI RANK, PROCEED ACROSS TERMINUS STREET, TURN RIGHT AT VOORTREKKER STREET, TURN LEFT INTO KIRKLAND STREET, TURN RIGHT ENTER ALLEN STREET PROCEED STRAIGHT, TURN RIGHT TO N11, TURN LEFT TO HELPMEEKAR, TURN RIGHT TO PETERS ROAD, TURN RIGHT TO COLENSE ROAD, TURN LEFT TO R103, TURN LEFT TO N3, TURN LEFT TO ALICE STREET, TURN LEFT TO ALBERT ROAD, TURN RIGHT TO MNGENI ROAD ENTER APPROVED DURBAN TAXI RANK CORNER OF UMNGENI ROAD AND OSBORN ROAD. RETURN WITH THE SAME ROUTE TO NEWCASTLE.
12.6	FROM MADADENI SHOPRITE SHOPPING CENTRE TO ALL SECTIONS WITHIN MADADENI TOWNSHIP. PICK AND DROP TO AND FROM AND TURN TO MADADENI SHOPRITE SHOPPING CENTRE.
12.7	NEWCASTLE TAXI RANK TO NEWCASTLE TOWNLANDS. FROM TAXI RANK INTO TERMINUS STREET TURN LEFT AT VOORTREKKER STREET TURN LEFT INTO KIRKLAND STREET, TURN LEFT INTO ALLEN STREET, PROCEED STRAIGHT TURN RIGHT AT DRAKENSBURG DRIVE PROCEED STRAIGHT, VIA MONTE VISTA, TURN LEFT INTO AQUAMARINE DRIVE, TURN RIGHT INTO AMETHYST ROAD PROCEED STRAIGHT TURN RIGHT AT DRAKENSBURG DRIVE, TURN LEFT INTO VICTORIA ROAD PROCEED STRAIGHT VIA AMAJUBA LODGE, CHECKERS SHOPPING CENTRE, TURN RIGHT AT ROBOT INTO ALLEN STREET PICK AND DROP TO AND FROM. RETURN WITH SAME ROUTE TO NEWCASTLE TAXI RANK.



## transport

Department:  
Transport  
Province of KwaZulu-Natal

## GAZETTE

LGKZNG05-2017-  
MAY

REGION: ALL

12.8	<p>NEWCASTLE TO EMPANGENI.</p> <p>FROM MADADENI SECTION 6 AND NEWCASTLE TAXI RANK. FROM NEWCASTLE TAXI RANK PROCEED ACROSS TERMINUS STREET INTO VOORTREKKER STREET, TURN LEFT AT KIRKLAND STREET, TURN RIGHT AT ALLEN STREET PROCEED STRAIGHT VIA ARBOR PARK SUBURB, TURN LEFT INTO N11 ROAD PROCEED STRAIGHT TURN RIGHT TO P483 ROAD VIA BLAaubosch OSIZWENI TO UTRECHT, TURN RIGHT AT UTRECHT ROAD INTERSECTION ENTER R34 ROAD PROCEED STRAIGHT TURN LEFT AT BLOODRIVER ENTER R33 ROAD AND R34 PROCEED STRAIGHT VIA STILWATER BP GARAGE ON ROAD TO VRYHEID, TURN RIGHT AT CROSS ROADS BEFORE ENTERING VRYHEID PROCEED ON R34 ROAD VIA VRYHEID PROCEED STRAIGHT VIA MELMOTH, TURN LEFT AT ENKWALINI NDUNDULU AREA PROCEED STRAIGHT ON R34 ENTER EMPANGENI MAIN ROAD TURN RIGHT AT BOXER SHOPPING CENTER ENTER ?A? TAXI RANK EMPANGENI, RETURN SAME ROUTE TO MADADENI SECTION 6 NEWCASTLE.</p>
12.9	<p>NEWCASTLE TO FRANKFORT</p> <p>FROM NEWCASTLE TAXI RANK EXIT WITH VOORTREKKER STREET AND TURN LEFT TO 34 KIRKLAND STREET AND TURN LEFT TO 31 ALLEN STREET AND TURN LEFT TO ROAD R34 TURN RIGHT TO R103 AND TURN LEFT TO R34 ENTER WITH BACK STREET FRANKFORT WITH RIGHT AND TURN RIGHT NAMAHAADI STREET ENTER INTO APPROVED TAXI RANK IN FRANKFORT AND RETURN USING THE SAME ROUTE.</p>
12.10	<p>NEWCASTLE TO NORMANDIEN.</p> <p>FROM NEWCASTLE TAXI RANK EXIT WITH TERMINUS STREET TURN LEFT WITH SUTHERLAND STREET TURN RIGHT WITH SCOTT STREET TO LENNOXTON WITH ROAD P39 TO NORMANDIEN PICK AND DROP RETURNING USING SAME ROUTE.</p>
12.11	<p>NEWCASTLE TO UTRECHT.</p> <p>FROM NEWCASTLE TAXI RANK WITH VOORTREKKER STREET TURN LEFT TO 34 KIRKLAND STREET AND TURN LEFT TO 31 ALLEN STREET AND TURN LEFT TO JOIN N11 ROAD TURN RIGHT TO UTRECHT ROAD AND TURN LEFT TO UTRECHT INTO APPROVED TAXI RANK AND RETURN BACK USING THE SAME ROUTE.</p>
12.12	<p>NEWCASTLE TO DUNDEE.</p> <p>FROM NEWCASTLE APPROVED TAXI RANK PROCEED ACROSS TERMINUS STREET, ENTER VOORTREKKER STREET TURN LEFT TO KIRKLAND STREET, TURN RIGHT ENTER ALLEN STREET, PROCEED TURN LEFT TO N11 PROCEED STRAIGHT TURN LEFT TO R621 VIA NDH ENTER PROCEED STRAIGHT VIA HUTTERNSPRUT TURN LEFT TO DUNDEE ENTER LANDMAN STREET TURN LEFT ENTER DUNDEE APPROVED TAXI RANK RETURN WITH SAME ROUTE TO NEWCASTLE.</p>
12.13	<p>FROM MADADENI TO OSIZWENI TOWNSHIP FROM MAGISTRATE OFFICE, MADADENI TOWNSHIP, TURN LEFT ENTER ROAD BETWEEN SECTION 2 AND MUNICIPALITY OFFICES. TURN RIGHT AT BP GARAGE PROCEED STRAIGHT VIA IMBONGOLWENI CHURCH, VIA KHUZANI SHOPPING CENTRE VIA METHODIST CHURCH. SECTIONS 1 PROCEED STRAIGHT AT FOUR WAY STOP ON ROAD BETWEEN RIVERSIDE HOUSES AND SECTION 3 TURN RIGHT AT KWAMABOYA. VIA EHASHINI STOP. VIA ST HOHN CHURCH, TURN RIGHT AT CHECKERS SHOPPING CENTER VIA CLINIC SECTION 3, TURN LEFT AT CLINIC, AND PROCEED VIA MADADENI LIBRARY, VIA BEER WHOLESALE DEPORT, VIA MAZIBUYE TESTING STATION. PROCEED STRAIGHT, AT ZENZELE SHOPPING CENTER, TURN RIGHT AND TURN LEFT VIA MADADENI HOSPITAL ROAD BETWEEN SECTION 6 AND MADADENI HOSPITAL, TURN LEFT AT AMAZULU HIGH SCHOOL, TURN RIGHT AT ROAD INTERSECTION (ROAD BETWEEN SECTION 6 AND SECTION7), VIA MADODA SHOPPING ENTERPRISE, TURN RIGHT AT MADADENI BREWERY VIA MOYOMUHLE TAXI RANK, TURN LEFT AT THE ROBOT ENTER ROAD TO OSIZWENI AND UTRECHT VIA NINE MILE STOP, VIA BLAaubosch AREA, TURN RIGHT AT EMPANGENI, TURN LEFT ENTER OSIZWENI TOWNSHIP (SOUTH), PROCEED STRAIGHT VIA QHUBIMFUNDO S. P. SCHOOL AND VIA XOLANI HIGH SCHOOL. TURN RIGHT AT KWAMASHU STOP. TURN LEFT AT MPHAZIMA RESTAURANT AND HLANGANANI SHOPPING CENTRE, PROCEED STRAIGHT, TURN RIGHT AT ROAD INTERSECTION VIA OSIZWENI BUSINESS ARE, VIA POST OFFICE (OSIZWENI) AND S.A.P.S. STATION, TURN LEFT PROCEED STRAIGHT TO TOP TANK, TURN LEFT KWAMBHOKO (SAND SUPPLY DEPORT) VIA LONG HOMES HOUSING, TURN RIGHT AT MATSHEKETSHENI SECTION, VIA KWA BOB SHOPPING CENTRE, AND MASKOPHASINI, TURN LEFT AT DEPOT. ON THE THIRD ROAD FROM KHUZANI SHOPPING CENTRE, TURN RIGHT VIA KWAMAKHANYA SHOPPING CENTER, TURN RIGHT AT KWA VILAKAZI CORNER HOUSE, VIA 5 STAR CENTRE AND FIRE STATION OSIZWENI, AND TURN RIGHT AT T.V. LIQUOR STORE. PROCEED STRAIGHT VIA KAKALASSPAN AREA (RURAL AREA) VIA MILLENNIUM CASH STORE. EMPOMPINI RETURN SAME ROUTE TO MADADENI TOWNSHIP.</p>



## transport

Department:  
Transport  
Province of KwaZulu-Natal

## GAZETTE

LGKZNG05-2017-  
MAY

REGION: ALL

12.14	<p>IMPONDO/BAHLOKAZI.</p> <p>FROM NEWCASTLE APPROVED TAXI RANK, TURN RIGHT AT TERMINUS STREET, TURN LEFT AT GURTHELAND STREET, TURN RIGHT AT SCOTTS STREET, VIA PICK N PAY SHOPPING CENTRE, PROCEED STRAIGHT VIA CAPRICORNA HOTEL, ENTER BOUNDARY STREET AT LENOXTON TOWNSHIP, PROCEED VIA CALTEX GARAGE (PETROL), VIA RICHVIEW CIVIC HALL, VIA BABS SCRAP YARD, VIA NCANDU COMBINED SCHOOL, TURN LEFT AT CHEMSFORD ROAD, VIA FARMERS ASSOCIATION AUCTION SALE, TURN RIGHT TO ROAD D502 TO EKUSENI YOUTH DEVELOPMENT CENTRE, ENTER CHEMSFORD ROAD, PROCEED STRAIGHT. AT CHEMSFORD DAM, TURN RIGHT INTO ROAD R621 TO BAHLOKAZI HIGH SCHOOL. RETURN WITH THE SAME ROUTE FROM HAIGH SCHOOL VIA CHEMSFORD WATER WORKS. RETURN WITH THE SAME ROUTE FROM GIJIMA SCHOOL R621, TURN RIGHT AT CHEMSFORD DAM. RETURN WITH THE SAME ROUTE TO NEWCASTLE APPROVED TAXI RANK.</p>
12.15	<p>FROM APPROVED TAXI RANK IN NEWCASTLE PROCEED STRAIGHT ACROSS TERMINUS STREET INTO VOORTREKKER STREET, TURN LEFT AT KIRKLAND STREET, TURN RIGHT AT ALLEN STREET PROCEED STRAIGHT, VIA ARBOR PARK SUBURB. TURN LEFT ENTER N11 ROAD, TURN RIGHT INTO P483 ROAD VIA OSIZWENI TO UTRECHT, TURN RIGHT AT UTRECHT ROAD INTERSECTION ENTER ROAD R34 ROAD. PROCEED STRAIGHT AT BLOOD RIVER PROCEED STRAIGHT ACROSS R33 ROAD ENTER P54 ROAD TO NQUTHU, TURN LEFT AT KWAGRACE SHOPPING CENTRE PROCEED STRAIGHT ON THAT ROAD ENTER MONDLO. TURN LEFT TO MONDLO TAXI RANK. RETURN SAME ROUTE TO NEWCASTLE.</p>
12.16	<p>FROM APPROVES TAXI RANK IN NEWCASTLE PROCEED STRAIGHT ACROSS TERMINUS STREET INTO VOORTREKKER STREET, TURN LEFT AT KIRKLAND STREET, TURN RIGHT AT ALLEN STREET PROCEED STRAIGHT, VIA ARBOR PARK SUBURB, TURN LEFT ENTER N11 ROAD THEN TURN RIGHT INTO P483 ROAD VIA OSIZWENI ROAD TO UTRECHT, TURN RIGHT AT UTRECHT ROAD INTERSECTION ENTER R34 ROAD. PROCEED STRAIGHT AT BLOOD RIVER CROSSROAD PROCEED ACROSS R33 ROAD ENTER P54 ROAD TO NQUTHU APPROVED TAXI RANK DESTINATION, RETURN SAME ROUTE TO NEWCASTLE.</p>
12.17	<p>FROM NEWCASTLE TAXI RANK, PROCEED STRAIGHT ACROSS TERMINUS STREET INTO VOORTREKKER STREET PROCEED STRAIGHT, TURN LEFT AT KIRKLAND STREET, TURN RIGHT AT ALLEN STREET PROCEED STRAIGHT VIA ARBOR PARK SUBURB, TURN LEFT ENTER N11 ROAD PROCEED STRAIGHT, TURN RIGHT INTO P483 VIA OSIZWENI TO UTRECHT, TURN RIGHT AT UTRECHT ROAD INTERSECTION ENTER R34 ROAD PROCEED STRAIGHT, TURN LEFT AT BLOOD RIVER ENTER R33 ROAD AND R34 PROCEED STRAIGHT TO VRYHEID, TURN LEFT AT STILWATER BP GARAGE PROCEED STRAIGHT ENTER R33 ROAD TO PAULPIETERSBURG TURN RIGHT AT KRUGER STREET PROCEED STRAIGHT ENTER PAULPIETERSBURG TAXI RANK. RETURN SAME ROUTE TO NEWCASTLE.</p>
12.18	<p>FROM NEWCASTLE TAXI RANK PROCEED STRAIGHT ACROSS TERMINUS STREET TURN LEFT AT KIRKLAND STREET TURN RIGHT AT ALLEN STREET (MAIN STREET) PROCEED STRAIGHT TO ARBOR PARK SUBURB TURN LEFT ENTER N11 ROAD, PROCEED STRAIGHT TURN RIGHT INTO R483 TO OSIZWENI, UTRECHT TURN RIGHT AT UTRECHT ROAD INTERSECTION ENTER R34 ROAD PROCEED STRAIGHT TURN LEFT AT BLOODRIVER ROAD INTERSECTION ENTER R33 AND R34 PROCEED STRAIGHT TO STILWATER BP GARAGE TURN RIGHT AT CROSS ROAD BEFORE REACHING VRYHEID PROCEED ON R34 TO BHEKZULU TOWNSHIP ENTER R69 ROAD TO LOUWSBURG TURN LEFT AT ROAD INTERSECTION ENTER R66 ROAD TO MAGUDU, TURN LEFT ENTER N2 ROAD PROCEED STRAIGHT ENTER PONGOLA TAXI RANK RETURN SAME ROUTE TO NEWCASTLE.</p>



## transport

Department:  
Transport  
Province of KwaZulu-Natal

## GAZETTE

LGKZNG05-2017-  
MAY

REGION: ALL

1) <b>Application Number:</b> APP0088374	2) <b>Gazette Number:</b> LGKZNG05-2017-MAY
3) <b>Applicant:</b> SJ MAHLABA <b>ID NO.</b> 6606195384084 <b>Association:</b> OSIZWENI TAXI ASSOCIATION	4) <b>Applicant Address:</b> P.O. BOX 2701 NEWCASTLE KWAZULU-NATAL 2940
5) <b>Existing Licence Holder:</b> NOT APPLICABLE <b>ID NO.</b> NOT APPLICABLE	6) <b>Existing Licence Holder Address:</b> NOT APPLICABLE
7) <b>Type of application:</b> NEW OPERATING LICENCE	8) <b>Operating Licence Number:</b> NOTAVAILABLE
9) <b>Vehicle Type:</b> MINIBUS	10) 1 X 15 (SEATED) + 0 (STANDING)
11) <b>Region:</b> AMAJUBA	
12.1	(A) OSIZWENI TAXI ASSOCIATION ROUTES TO NEWCASTLE STARTING POINTS 1. FROM SECTION C OSIZWENI (BOB'S SHOPPING COMPLEX). (A) TURN LEFT TO KHUZANI SHOPPING COMPLEX ON THE INTERSECTION TURN LEFT TO MSOMI, PROCEED AND TURN RIGHT TO MAKHANYA ROAD, PROCEED TILL INTERSECTION AND TURN RIGHT FIVE STAR SHOPPING CENTRE, TURN LEFT TO XOLANI HIGH SCHOOL ROAD, PROCEED TILL INTERSECTION AND TURN RIGHT TO EMPOMPINI CENTRE THEN TURN LEFT TO (R34) NEWCASTLE ROAD. (B) TURN RIGHT TO LONG HOMES AREA, PROCEED AND TURN LEFT TO TOP RANK, PROCEED UNTIL VALLEY CAFE INTERSECTION AND TURN RIGHT TO POLICE STATION ROAD AND ON THE INTERSECTION TURN LEFT TOWARD SIX, ZAMAZAMA, PROCEED TILL MAKHASANA INTERSECTION AND TURN RIGHT, PROCEED AND TURN LEFT TO EMPOMPINI, TURN LEFT TO (R34) NEWCASTLE ROAD. (C) PROCEED TO OSIZWENI HIGH SCHOOL TURN LEFT AND TURN RIGHT TO TOP RANK, PROCEED TILL VALLEY CAFE INTERSECTION, PROCEED TILL EGAGASINI GENERAL DEALER, PHUMLA MQASHI GENERAL DEALER, MAKHASANA GENERAL DEALER PROCEED AND TURN LEFT TO EMPOMPINI AREA AND TURN LEFT TO (R34) NEWCASTLE ROAD. TO NEWCASTLE. (A) PROCEED FROM MATHUKUSA INTERSECTION WITH (R34) NEWCASTLE ROAD TILL N11 (NATIONAL ROAD) TURN LEFT TO N11 THEN TURN RIGHT TO LADYSMITH ROAD, ALLEN STREET AND TURN LEFT TO KIRKLAND STREET TURN RIGHT TO VOORTREKKER AND TO NEWCASTLE TERMINUS AND RETURN. (B) PROCEED FROM MATHUKUSA INTERSECTION WITH (R34) NEWCASTLE ROAD TILL INTERSECTION TURN RIGHT TO N11 (NATIONAL ROAD) AND PROCEED TILL THE LEFT OFF-RAMP TO ALBERT WESSEL DRIVE AND PROCEED TO THE THIRD INTERSECTION AND TURN RIGHT TO LADYSMITH ROAD, ALLEN STREET AND TURN LEFT TO EITHER MURCHISON OR KIRKLAND STREET TURN RIGHT TO VOORTREKKER ROAD TO NEWCASTLE TERMINUS AND RETURN ALONG THE RESERVE ROUTE TO OSIZWENI. CONDITIONS: NO PICKING UP OR DROPPING OFF ON THE N34 AND N11.
12.2	FROM SECTION C OSIZWENI (BOB'S SHOPPING COMPLEX). ROUTES (A) TURN LEFT TO KHUZANI SHOPPING COMPLEX ON THE INTERSECTION TURN LEFT TO MSOMI, PROCEED AND TURN RIGHT TO MAKHANYA ROAD, PROCEED TILL INTERSECTION AND TURN RIGHT TO FIVE STAR SHOPPING CENTRE, TURN LEFT TO XOLANI HIGH SCHOOL ROAD, PROCEED TILL INTERSECTION AND TURN RIGHT TO EMPOMPINI CENTRE THEN TURN LEFT TO (R34) NEWCASTLE ROAD. (B) TURN RIGHT TO LONG HOMES AREA, PROCEED AND TURN LEFT TO TOP RANK, PROCEED UNTIL VALLEY CAFE INTERSECTION AND TURN RIGHT TO POLICE STATION ROAD AND ON THE INTERSECTION TURN LEFT TO WARD SIX, ZAMAZAMA, PROCEED TILL MAKHASANA INTERSECTION AND TURN RIGHT, PROCEED AND TURN LEFT TO EMPOMPINI, TURN LEFT TO (R34) NEWCASTLE ROAD. (C) PROCEED TO OSIZWENI HIGH SCHOOL TURN LEFT AND TURN RIGHT TO TOP RANK, PROCEED TILL VALLEY CAFE INTERSECTION, PROCEED TILL EGAGASINI GENERAL DEALER, PHUMLA MQASHI GENERAL DEALER, MAKHASANA GENERAL DEALER, PROCEED AND TURN LEFT TO EMPOMPINI AREA AND TURN LEFT TO (R34) NEWCASTLE ROAD. TO NEWCASTLE. (A) PROCEED FROM MATHUKUSA INTERSECTION WITH (R34) NEWCASTLE ROAD TILL N11 (NATIONAL ROAD) TURN LEFT TO N11 THEN TURN RIGHT TO LADYSMITH ROAD, ALLEN STREET AND TURN LEFT TO KIRKLAND STREET TURN RIGHT TO VOORTREKKER ROAD AND TO NEWCASTLE TERMINUS AND RETURN. (B) PROCEED FROM MATHUKUSA INTERSECTION WITH (R34) NEWCASTLE ROAD TILL INTERSECTION TURN RIGHT TO N11 (NATIONAL ROAD) AND PROCEED TILL THE LEFT OFF-RAMP TO ALBERT WESSEL DRIVE AND PROCEED TO THE THIRD INTERSECTION AND TURN RIGHT TO LADYSMITH ROAD, ALLEN STREET AND TURN LEFT TO EITHER MURCHISON OR KIRKLAND STREET, TURN RIGHT TO VOORTREKKER ROAD TO NEWCASTLE TERMINUS AND RETURN ALONG THE REVERSE ROUTE TO OSIZWENI.





## transport

Department:  
Transport  
Province of KwaZulu-Natal

## GAZETTE

LGKZNG05-2017-  
MAY

REGION: ALL

12.3	<p>NEWCASTLE TERMINUS TO SURBURBS (MAKHISHINI).</p> <p>. FROM TERMINUS TURN LEFT TO VOORTREKKER ROAD AND TURN LEFT TO KIRKLAND STREET AND PROCEED TILL INTERSECTION AND TURN LEFT TO ALLEN STREET PROCEED TILL DRAKENSBERG ROAD INTERSECTION AND LEFT TO DRAKENSBERG ROAD PROCEED AND TURN LEFT TO TUGELA DRIVE AND TURN RIGHT TO VON ECK STREET, TURN LEFT TO AQUAMARINE STREET AND TURN RIGHT TO AMETHYS AND TURN RIGHT TO DRAKENSBURG ROAD ON THE INTERSECTION TURN TO VICTORIA ROAD PROCEED TILL HARDWICK STREET INTERSECTION AND TURN RIGHT TO MURCHISON ROAD ON THE SECOND INTERSECTION TURN RIGHT TO VOORTREKKER STREET PROCEED TILL NEWCASTLE TERMINUS AND RETURN.(B). ON DRAKENSBERG INTERSECTION TURN RIGHT TO DRAKENSBERG ROAD AND PROCEED BETWEEN BARRY HERTZOG PARK AND MAJUBA PARK PROCEED TILL NCANDU PARK AND MOVE UNTIL THE END OF DRAKENSBERG ROAD AND RETURN TO TERMINUS.</p>
12.4	<p>OSIZWENI TO MADADENI.</p> <p>FROM SECTION C OSIZWENI (BOB'S SHOPPING COMPLEX) TURN LEFT TO KHUZANI SHOPPING COMPLEX ON THE INTERSECTION TURN LEFT TO MSOMI PROCEED AND TURN RIGHT TO KWA ? MAKHANYA ROAD PROCEED AND TURN RIGHT TO FIVES STAR SHOPPING CENTRE TURN LEFT XOLANI HIGH SCHOOL, PROCEED TILL INTERSECTION AND TURN RIGHT TO EMPOMPINI CENTRE THEN TURN LEFT TO R34 ROAD TO NEWCASTLE PROCEED STRAIGHT TO SEVENTIEN, THEKU NINE MILES AND PROCEED TILL ON THE INTERSECTION TURN RIGHT TO MADADENI INDUSTRIAL AREA ROAD PROCEED TILL INDUSTRIAL AREA SECTION AND PROCEED BETWEEN SECTION 6 AND INDUSTRIAL AREA PROCEED TILL SECTION 6 AND SECTION 7 INTERSECTION AND TURN LEFT TO SECTION 6 BOUNDARY ROAD BETWEEN SECTION 6 AND SECTION 7 PROCEED VIA MADODA SHOPPING COMPLEX AND TURN LEFT TO AMAZULU HIGH SCHOOL ROAD AND ON THE INTERSECTION TURN RIGHT AND PROCEED TILL MADADENI HOSPITAL AND ZENZELE SHOPPING COMPLEX ON THE INTERSECTION TURN RIGHT AND PROCEED TILL INTERSECTION TURN LEFT TO MADADENI SHOPPING CHECKERS AREA AND PROCEED TILL CLINIC INTERSECTION AND TURN LEFT BETWEEN SECTION 2 AND 3 ROAD TILL INTERSECTION AND TURN LEFT TO MAGISTRATE ROAD AND PROCEED TILL MAGISTRATE AREA AND RETURN TO OSIZWENI.(B). ON MADADENI INDUSTRIAL AREA INTERSECTION TURN LEFT TO MADADENI BOUNDARY ROAD AND PROCEED TILL MADADENI HOSPITAL INTERSECTION AND TURN RIGHT TO MADADENI HOSPITAL AND PROCEED TILL ZENZELE COMPLEX INTERSECTION AND PROCEED TILL INTERSECTION AND TURN LEFT TO CHECKERS ROAD AND PROCEED TILL CLINIC INTERSECTION AND TURN LEFT BETWEEN SECTION 2 AND 3 ROAD TILL INTERSECTION AND TURN LEFT TO MAGISTRATE AREA AND RETURN TO OSIZWENI.(C). AT THEKU INTERSECTION TURN RIGHT TO BLAAWBOSCH AREA AND PROCEED BETWEEN BLAAWBOSCH AND SECTION 7 ROAD ON THE INTERSECTION TURN LEFT TO SECTION 7 ROAD PROCEED TILL SECTION 6 AND SEVEN INTERSECTION ON AND TURN RIGHT TO BOUNDARY ROAD PROCEED VIA MADODA SHOPPING COMPLEX AND TURN LEFT TO AMA-ZULU HIGH SCHOOL ROAD AND ON INTERSECTION TURN RIGHT TILL INTERSECTION TURN RIGHT AND PROCEED AND TURN LEFT TO CHECKERS ROAD AND PROCEED TILL CLINIC INTERSECTION AND TURN LEFT BETWEEN SECTION 2 AND 3 ROAD PROCEED TILL INTERSECTION AND TURN LEFT TO MAGISTRATE ROAD PROCEED TILL MAGISTRATE AREA AND RETURN TO OSIZWENI.</p>
12.5	<p>(A)OSIZWENI TO KWA MADAKANE TERMINUS.</p> <p>FROM TOP RANK MOVE BETWEEN OSIZWENI AND LEKKERWATER AREA TILL YOU CROSS NTENDEKA RIVER PROCEED TO MOVE BETWEEN MAFAPHLAWANE AND KWA MHLABA AREA AND PROCEED TILL SKAAN AREA VIA RAMLAAN STORE TILL YOU CROSS MBABANE RIVER AND PROCEED TO MOVE BETWEEN SPOOKMILL AND SPRINGBOKLAAGTE PROCEED TILL BLACKBANL SCHOOL AREA, FAIRBREEZE EMFUNDWENI AREA PROCEED TILL ANNIEVALE AREA TILL KWA ? MADAKANE TERMINUS AND RETURN TO OSIZWENI.</p>
12.6	<p>OSIZWENI TO KWA MHLABA.</p> <p>FROM OSIZWENI SHOPPING COMPLEX (SCORE AND SHOPRITE STORE) TURN LEFT TO POLICE STATION AND PROCEED TILL VALLEY CAFÉ INTERSECTION AND TURN TO TOP RANK AND PROCEED AND TURN RIGHT AND MOVE BETWEEN LONGHOMES TO OSIZWENI HIGH SCHOOL PROCEED BETWEEN SECTION E AND D PROCEED VIA CJB SHOPPING COMPLEX PROCEED AND TURN RIGHT TO FULATHELA AREA PROCEED VIA INVERNESS PRIMARY SCHOOL, PROCEED BETWEEN FULATHELA VIA KWA ? MHLABA ROAD AND PROCEED TILL KWA ? MHLABA AREA AND RETURN TO OSIZWENI.</p>



## transport

Department:  
Transport  
Province of KwaZulu-Natal

## GAZETTE

LGKZNG05-2017-  
MAY

REGION: ALL

12.7	<p>STARTING POINT NEWCASTLE TERMINUS FROM TERMINUS TURN LEFT TO VOORTREKKER STREET AND TURN LEFT TO KIRKLAND STREET AND TURN LEFT TO ALLEN STREET. PROCEED TILL OFF-RAMP AND TURN LEFT TO N11 (NATIONAL ROAD) TO VOLKSRUST (NO PICKING UP OR DROPPING OFF IN VOLKSRUST). FROM N11 PROCEED TILL LANGSNEK STREET, VOLKSRUST. PROCEED TILL JOUBERT STREET AND TURN LEFT TO DAN PIENAAR STREET AND TURN RIGHT TO R23 TO STANDERTON (NO PICKING UP OR DROPPING OFF IN STANDERTON). PROCEED TILL BOTHA STREET, STANDERTON. PROCEED TILL HANDEL STREET AND PROCEED TILL LOMBARD STREET AND TURN LEFT TO R23 TO HEIDELBERG (NO PICKING UP OR DROPPING OFF IN HEIDELBERG), R42 PAST NIGEL, R51 TO SPRINGS, PROCEED AND TURN LEFT TO N17 AND TURN LEFT TO R29 TO SPRINGS AND TURN LEFT TO ERMELO ROAD. PROCEED TILL SECOND AVENUE TURN RIGHT TO SPRINGS TAXI RANK (DROP OFF ON FORWARD JOURNEY ONLY). FROM THERE TURN RIGHT TO FIRST STREET AND TURN RIGHT TO SECOND STREET AND TURN LEFT TO FOURTH AVENUE AND PROCEED TILL R29. PROCEED TILL R51 TO BENONI AND TURN RIGHT TO PAUL KRUGER AND TURN LEFT TO MAIN REEF ROAD AND TURN LEFT TO WILSTEARD AVENUE AND TURN LEFT TO HARPUR EVE STREET AND TURN RIGHT TO BENONI STATION TAXI RANK. FROM BENONI STATION TAXI RANK TURN TO LUTON ROAD AND TURN RIGHT TO LIVERPOOL ROAD AND TURN LEFT TO LANCASTER ROAD, TURN RIGHT TO BIRMINGHAM ROAD TURN RIGHT TO LINCOLN STREET TURN LEFT TO COMMISSIONER STREET AND TURN LEFT TO VAN DYK ROAD. TURN RIGHT TO BARRY MARAIS ROAD AND TURN RIGHT TO R23 TO HEIDELBERG, RETURN VIA SAME ROADS AS FORWARD JOURNEY VIA HEIDELBERG, STANDERTON, VOLKSRUST.</p>
12.8	<p>NEWCASTLE SUBURBS (EMAKHISINI) ROUTES</p> <p>CONDITIONS: PASSENGERS ARE LOADED AND OFF-LOADED ANYWHERE AT THEIR REQUEST.</p> <p>STARTING POINT</p> <p>NEWCASTLE TERMINUS</p> <p>FROM TERMINUS TURN LEFT TO VOORTREKKER ROAD AND TURN LEFT TO ALLEN STREET, PROCEED UNTIL DRAKENSBURG ROAD INTERSECTION AND TURN RIGHT TO DRAKENSBURG ROAD, PROCEED AND TURN LEFT TO TUGELA DRIVE AND TURN RIGHT TO VON ECK STREET, TURN LEFT TO AQUA-MARINE STREET AND TURN RIGHT TO AMETHYS STREET TURN RIGHT TO DRAKENSBURG ROAD, ON THE INTERSECTION TURN TO VICTORIA ROAD, PROCEED TILL HARDWICK STREET INTERSECTION AND TURN RIGHT TO MURCHISON ON THE SECOND INTERSECTION TURN RIGHT TO VOORTREKKER STREET, PROCEED TILL NEWCASTLE TERMINUS</p>
12.9	<p>NEWCASTLE TO VRYHEID</p> <p>FROM SIZWE TAXI RANK IN NEWCASTLE JOIN VOORTREKKER STREET LEFT INTO MURCHISON STREET RIGHT INTO ALLEN STREET CONTINUE ALONG LADYSMITH ROAD, LEFT INTO R23 RIGHT INTO UTRECHT ROAD RIGHT INTO R34 LEFT AT BLOOD RIVER TO R34 INTO VRYHEID CONTINUE ALONG KERK STREET TO THE STATION TAXI RANK IN VRYHEID AND RETURN OVER THE SAME ROUTE.</p> <p>TIME TABLE : AS AND WHEN REQUIRED</p> <p>TARIFF : AS PER AGREEMENT</p> <p>RESTRICTION : BETWEEN NEWCASTLE AND VRYHEID NO PERSONS WILL BE PICKED UP AND ALSO BETWEEN VRYHEID AND NEWCASTLE.</p>





## transport

Department:  
Transport  
Province of KwaZulu-Natal

## GAZETTE

LGKZNG05-2017-  
MAY

REGION: ALL

### 12.10 NEWCASTLE TO BENONI

. FROM TERMINUS TURN LEFT TO VOORTREKKER STREET AND TURN LEFT TO KIRKLAND STREET AND PROCEED TILL INTERSECTION AND TURN LEFT TO ALLEN STREET, PROCEED TILL OFF- RAMP TO VOLKSRUST AND JOIN N11 NATIONAL ROAD PROCEED TILL LANGSNEK STREET IN VOLKSRUST, PROCEED TILL JOUBERT STREET AND TURN LEFT TO DAN PIENAAR STREET AND TURN RIGHT TO R23 TO STANDERTON PROCEED TILL BOTHA STREET IN STANDERTON, PROCEED TILL HANDER STREET AND PROCEED TILL LOMBARD STREET AND TURN LEFT TO R23 TO HEILDBERG TURN TO KOC STREET AND TURN LEFT TO BOUMANN STREET AND TURN LEFT TO R50 TO LEANDRA. PROCEED AND TURN LEFT TO N17 AND TURN LEFT TO R29 TO SPRINGS AND TURN LEFT TO ERMELO ROAD, PROCEED TILL SECOND AVENUE AND TURN RIGHT TO TAXI ? RANK FROM THERE TURN RIGHT TO FIRST STREET AND TURN RIGHT TO SECOND STREET AND TURN LEFT TO FOURTH AVENUE. PROCEED TILL R29 AND PROCEED TILL R51 TO BENONI AND TURN RIGHT TO PAUL KRUGER AND TURN LEFT TO MAIN REEF ROAD AND TURN LFT TO WILSTAERD AVENUE TURN LEFT TO HARPUREVA STREET AND TURN RIGHT TO BENONI RANK NEAR THE STATION FROM BENONI TURN RIGHT TO LITON ROAD AND TURN RIGHT TO LIVERPOOL ROAD AND TURN LEFT TO LANCHESTER ROAD, TURN RIGHT TO BIRMINGHAM ROAD AND TURN RIGHT TO00 LINCOLN STREET TURN LEFT TO COMMISSIONER STREET, TURN LEFT VAN DYK, TURN RIGHT TO BARRY MARIAS ROAD AND TURN RIGHT TO R23 TO HEILDBERG PROCEED TILL R51 TO FRANKFORD PROCEED AND TURN RIGHT TO N3 TO WARDEN. FROM WARDEN TURN RIGHT TO R103 AND TURN RIGHT R103 AND TURN RIGHT TO R31 TOP VERDE TURN RIGHT TO R34 TO NEWCASTLE ON INTERSECTION TURN RIGHT TO ALLEN STREET TURN RIGHT TO KIRKLAND ROAD AND TURN RIGHT TO VOORTREKKER STREET AND TURB RIGHT TO NEWCASTLE TERMINUS.



## transport

Department:  
Transport  
Province of KwaZulu-Natal

## GAZETTE

LGKZNG05-2017-  
MAY

REGION: ALL

1) <b>Application Number:</b> APP0088375	2) <b>Gazette Number:</b> LGKZNG05-2017-MAY
3) <b>Applicant:</b> VB DLAMINI <b>ID NO.</b> 6501315655085 <b>Association:</b> MADADENI TAXI OWNERS ASSOCIATION	4) <b>Applicant Address:</b> P O BOX 10721 NEWCASTLE KWAZULU-NATAL 2940
5) <b>Existing Licence Holder:</b> SS VILANA <b>ID NO.</b> 5808295578083	6) <b>Existing Licence Holder Address:</b> P O BOX 141730 MADADENI KWAZULU- NATAL 2951
7) <b>Type of application:</b> NORMAL TRANSFER	8) <b>Operating Licence Number:</b> LGKZN0103000421
9) <b>Vehicle Type:</b> MINIBUS	10) 1 X 15 (SEATED) + 0 (STANDING)
11) <b>Region:</b> AMAJUBA	
12.1	FROM KWAHOFINA CANAN SECTION NEW SETTLEMENT HOUSING AND THE RIVERSIDE PROCEED STRAIGHT ON ROAD BETWEEN SECTION 3 AND RIVERSIDE HOUSING AT FOUR WAY STOP PROCEED STRAIGHT VIA METHODIST CHURCH VIA SECTION 1 CLINIC AND TAXI RANK,TURN RIGHT AT SECTION 1 RANK PROCEED STRAIGHT TURN LEFT AT KWAMAVUSO CORNER HOUSE PROCEED STRAIGHT TURN LEFT AT LUTHERAN CHURCH PROCEED STRAIGHT TURN RIGHT AT EMBONGOLWENI CHURCH,VIA BP GARAGE VIA AMAJUBA DISTRICT OFFICE IKHWEZI SECTION AND VIA SAPS STATION MADADENI AT ROBOT TURN RIGHT TO INGAGANE INTERSECTION,TURN RIGHT AT THE ROBOT CROSSING INGAGANE RIVER VIA MATUKUSA NEW TOWNSHIP AT KEYWAY MOTORS (MASTUKUSA) ROBOT PROCEED STRAIGHT VIA RAILWAY STATION KARBOCHEM,TURN LEFT ENTER ROAD N11 AND TURN RIGHT INTO ALLEN STREET TO NEWCASTLE,VIA ARBOR PARK TOWN HOUSES,PROCEED ON ALLEN STREET ENTER NEWCASTLE,TURN LEFT AT KIRKLAND STREET,TURN RIGHT AT VOORTREKKER STREET PROCEED STRAIGHT ACROSS TERMINUS STREET TAXI RANK RETURN WITH SAME ROUTE TO MADADENI TOWNSHIP.TURN RIGHT AT KEYWAY MOTORS ROBOT INTO ALBERT WESSWLS ROAD VIA EMABHODINI(NEWCASLE TEXTILE INDUSTRIES AND HEAVY ENGINEERING INDUSTRY),PROCEED STRAIGHT ENGEN GARAGE VIA FOUR WAY STOP PROCEED STRAIGHT,TURN RIGHT AT ROBOT VIA KARBRO TESTING STATION,TURN RIGHT ENTER HARDWICK STREET,TURN LEFT AT KINGS HOTEL INTO HARDING STREET PROCEED STRAIGHT,TURN RIGHT AT BP GARAGE AND BRADROWS FURTHERS,INTO ALLEN STREET PROCEED STRAIGHT,TURN LEFT AT KIRKLANDS STREET,TURN RIGHT INTO VOORTREKKER STREET PROCEED STRAIGHT ACROSS TERMINUS STREET ENTER NEWCASTLE APPROVED TAXI RANK RETURN WITH SAME ROUTE TO MADADENI TOWNSHIP.
12.2	FROM KWABESTER (TURN OFF TO ISCOR), VIA HOSTEL, VIA EGESINI, RIGHT AT ROAD INTERSECTION, RIGHT AT ZENZELE T-JUNCTION (BETWEEN 4 AND 5), VIA WALL TO WALL SHOP, VIA SURGERY, VIA EZINCWADINI, VIA MAZIBUYE TESTING STATION, LEFT OF RIGHT VIA AMAJUBA COLLEGE, VIA MAGISTRATES OFFICE, VIA POLICE STATION, TURN RIGHT AT INGAGANE INTERSECTION AND ROBOT. AT KEYWAY MOORS PROCEED STRAIGHT VIA RAILWAY STATION, VIA KARBOCHEM, TURN LEFT OR ENTER N11 ROAD, TURN RIGHT AT ALLEN STREET, VIA ARBOR PARK, POLICE STATION/NEWCASTLE HIGH SCHOOL, TURN LEFT AT KIRKLAND STREET, TURN RIGHT AT VOORTREKKER STREET PROCEED ACROSS TERMINUS STREET ENTER APPROVED NEWCASTLE TAXI RANK. RETURN WITH SAME ROUTE TO MADADENI TOWNSHIP OR FROM BESTER STOP T-DISJUNCTION (ISCOR PTY LTD), TURN OFF. TURN LEFT AT EMATSHENI AMHLOPHE PROCEED STRAIGHT VIA OLD KZT DEPOT, VIA WORLD OF PRAISE CHURCH, TURN RIGHT AT T-JUNCTION, TURN LEFT AT ROBOT BEER WHOLESAL, ENTER ROAD BETWEEN SECTION 2 EAST AND SECTION 5 WEST, TURN RIGHT PROCEED ON ROAD, VIA SECTION 5, AMAJUBA COLLEGE, MAGISTRATES OFFICE AND POLICE STATION PROCEED TO INGAGANE T-JUNCTION, TURN RIGHT TO INGAGANE INTERSECTION. AT KEWWAY MOTORS (MATUKUSA) ROBOT PROCEED STRAIGHT VIA RAILWAY STATION KARBOCHEM, TURN LEFT ENTER ROAD 11 AND TURN RIGHT INTO ALLEN STREET TO NEWCASTLE. VIA ARBOR PARK TOWN HOUSES, PROCEED ON ALLEN STREET ENTER NEWCASTLE, TURN LEFT AT KIRKLAND STREET, TURN RIGHT AT VOORTREKKER STREET PROCEED ACROSS TERMINUS STREET ENTER APPROVED NEWCASTLE TAXI RANK. RETURN WITH SAME ROUTE TO MADADENI TOWNSHIP.



# transport

Department:  
Transport  
Province of KwaZulu-Natal

# GAZETTE

LGKZNG05-2017-  
MAY

REGION: ALL

12.3	FROM N SECTION TAXI RANK KWANYEMBE, TURN RIGHT ENTER P SECTION ENTER ROAD FROM P1 STOP, VIA POST BOX, TURN LEFT AT STAFFORD CLINIC OR RIGHT. TURN RIGHT ENTER M SECTION. TURN RIGHT AT ROAD INTERSECTION VIA DEDANGIFUNDE HIGH SCHOOL, TURN LEFT MUZIKAYISE JUNIOR PRIMARY, TURN RIGHT ENTER L SECTION STRAIGHT TURN LEFT ON ROAD BETWEEN SECTION 7 AND SECTION 6 TO MADADENI BREWERY VIA VIRGINIA SUPERMARKET, VIA MADADENI LIGHT INDUSTRIES, VIA BINDA HARDWARE MOYOMUHLE TAXI RANK AND COMMUNITY CENTRE. AT ROBOT TURN RIGHT ENTER MAIN ROAD P483 FROM NEWCASTLE TO OSIZWENI, BUFFALO FLATS AND UTRECHT TO NEWCASTLE AT INGAGANE ROBOT CROSS-OVER INGAGANE RIVER TURN LEFT AT KEYWAY MOTORS ROBOT INTO ASIPHEPHE ROAD ENTER ALBERT WESSELS ROAD. VIA LIGHT AND TEXTILE INDUSTRIES EMABHODINI TO NEWCASTLE VIA PROTECTION SERVICE TURN RIGHT ALLEN STREET PROCEED TURN LEFT AT KIRKLAND STREET, TURN RIGHT AT VOORTREKKER STREET PROCEED ACROSS TERMINUS STREET, ENTER APPROVED NEWCASTLE TAXI RANK. RETURN WITH SAME ROUTE TO MADADENI TOWNSHIP.
12.4	FROM R-SECTION TAXI RANK R826 HOUSE RIGHT, ENTER ROAD BETWEEN R-SECTION AND SECTION 6, TURN LEFT RASTA PAZZA SHOP, STRAIGHT, VIA ZENZELE SHOPPING COMPLEX, VIA MADADENI HOSPITAL, TURN RIGHT AT INTERSECTION, VIA CRIPPLE CENTRE AND VIA CIRCUIT OFFICE, VIA AMAJUBA TECHNOLOGY CENTRE, TURN LEFT ENTER SECTION 2, VIA AMAJUBA COLLEGE, VIA MAGISTRATES OFFICES AND MADADENI POLICE SERVICE, TURN LEFT AT INGAGANE INTERSECTION ROBOT ROAD 483, VIA MATUKUSA NEW SETTLEMENT, AT AMATUKUSA ROBOT, TURN RIGHT INTO ASIPHEPHE ROAD, PROCEED STRAIGHT ENTER ALBERT WESSELS ROAD, VIA EMABHODINI TEXTILE AND LIGHT INDUSTRIES. ALTERNATIVE ROUTE FROM EGESINI SECTION 7 R VIA KHULAKAHLE CRÈCHE, VIA MCEBOWOLWAZI PRIMARY SCHOOL, TURN RIGHT AT MCEBOWOLWAZI PRIMARY SCHOOL, TURN LEFT AT L POST OFFICE BOX, TURN LEFT AT HOUSE L597, TURN RIGHT AT MAZULU HIGH SCHOOL, TURN LEFT AT ZENZELE SUPERMARKET, VIA MADADENI HOSPITAL, TURN RIGHT AT ROAD INTERSECTION, VIA CRIPPLE CENTRE, VIA EDUCATION CIRCUIT OFFICE, VIA AMAJUBA TECHNOLOGY, TURN LEFT, ENTER SECTION 2 ROAD, VIA AMAJUBA COLLEGE, VIA MAGISTRATES OFFICE AND SAPS STATION, PROCEED STRAIGHT, VIA IKHWEZI STATION, TURN RIGHT AT ASIPHEPHE ROAD, ENTER ALBERT WESSELS ROAD, VIA AMABHODINI PROCEED STRAIGHT, VIA PROTECTION SERVICES, TURN RIGHT, ENTER ALLEN STREET, PROCEED STRAIGHT, TURN LEFT AT KIRKLAND STREET, TURN RIGHT AT VOORTREKKER STREET, PROCEED ACROSS TERMINAL STREET, ENTER NEWCASTLE APPROVED TAXI RANK AND RETURN WITH SAME ROUTE TO MADADENI SECTION.
12.5	LISTER FARM/SIZANANI SCHOOL GRAVEL ROAD, VIA SIZAMOKUHLE PRIMARY, VIA FAMILY PACK STORE, TURN RIGHT STRAIGHT, ACROSS THE THEKU RIVER/BUTHELEZI SHOP 1087, VIA HLONIPHANI REST ON THE RIGHT, ENTER P 1 SECTION (MTN ARIAL) BUHLEBOMSHADO SHOP, TURN LEFT AT MKHULUKHULU STORE, TURN RIGHT AT KUSAKUSA/SOMETHING XM SECTION, VIA EYAKHO COMPLEX GO STRAIGHT VIA EKUPHAKAMENI STORE, TURN LEFT AT LOKOTHWAYO BRICK BLOCKS, TURN RIGHT AT EKHAMDUZE LIQUOR STORE L SECTION, VIA MADODA BUTCHERY AND CAFÉ ENTERPRISE, TURN RIGHT AT MADADENI BREWERY VIA VIRGINIA SUPERMARKET, VIA MADADENI LIGHT TEXTILE INDUSTRIES, VIA BINDA BUILDING MATERIAL SUPPLY STORE, STRAIGHT MOYOMUHLE TAXI RANK VIA COMMUNITY CENTRE. AT ROBOT TURN RIGHT ENTER MAIN ROAD FROM NEWCASTLE TO OSIZWENI UTRECHT- STRAIGHT ACROSS INGAGANE RIVER ROBOT TO THE NEXT ROBOT VIA KEYWAY MOTORS, RETURN RIGHT TO ALBERT WESSELS DRIVE OR STRAIGHT, VIA RAILWAY STATION KARBOCHEM OFF-RAMP, TURN LEFT ENTER N11 ABOUT 1 KILOMETER DRIVE TURN RIGHT INTO ALLEN STREET, VIA ARBOR PARK STRAIGHT INTO TOWN (ALLEN STREET) TURN LEFT AT KIRKLAND STREET, TURN RIGHT AND DRIVE ACROSS STREET ENTER APPROVED NEWCASTLE TAXI RANK.
12.6	FROM NEWCASTLE TAXI RANK AND FROM MADADENI SECTION 6 TO VRYHEID FROM NEWCASTLE TAXI RANK IN NEWCASTLE PROCEED STRAIGHT ACROSS TERMINUS STREET, INTO VOORTREKKER STREET, TURN LEFT AT KIRKLAND STREET, TURN RIGHT AT ALLAN STREET (MAIN STREET) PROCEED STRAIGHT VIA ARBOR PARK SUBURBS, TURN LEFT ENTER N11 ROAD PROCEED STRAIGHT, TURN RIGHT INTO P483 PROCEED STRAIGHT TURN LEFT AT CAVERN ROBOT TO (PICK UP POINT) SECTION 6 RETURN THE SAME ROAD TO CAVERN ROBOT, TURN LEFT AT ROBOT, ENTER P483 ROAD, VIA OSIZWENI TO UTRECHT, TURN RIGHT AT UTRECHT ROAD INTERSECTION ENTER R34 ROAD PROCEED.
12.7	NEWCASTLE TO ESTCOURT. FROM NEWCASTLE APPROVED TAXI RANK, TURN RIGHT AT VOORTREKKER, TURN LEFT TO KIRKLAND STREET, TURN RIGHT ENTER ALLEN STREET, TURN RIGHT TO N11, TURN LEFT TO HELPMEEKAR, TURN TO PETERS ROAD, TURN RIGHT TO COLENSE ROAD, TURN LEFT TO R103, ENTER ALEXANDRA ROAD, TURN RIGHT TO HARDING STREET ENTER APPROVED ESTCOURT TAXI RANK. RETURN WITH THE SAME ROUTE TO NEWCASTLE.



## transport

Department:  
Transport  
Province of KwaZulu-Natal

## GAZETTE

LGKZNG05-2017-  
MAY

REGION: ALL

12.8	NEWCASTLE TO LADYSMITH. FROM NEWCASTLE APPROVED TAXI RANK PROCEED ACROSS TERMINUS STREET ENTER VOORTREKKER STREET TURN LEFT AT KIRKLAND STREET, TURN RIGHT ENTER ALLEN STREET, TURN RIGHT TO N11 JOIN CRAWCHAW STREET, TURN LEFT ENTER LADYSMITH APPROVED TAXI RANK RETURN WITH THE SAME ROUTE TO NEWCASTLE.
12.9	NEWCASTLE TO PITERMARITZBURG. FROM NEWCASTLE APPROVED TAXI RANK PROCEED ACROSS TERMINUS STREET, ENTER VOORTREKKER STREET, TURN LEFT TO KIRKLAND STREET, TURN RIGHT ENTER ALLEN STREET, TURN LEFT TO N11, TURN LEFT TO HELPMEEKAR ROAD, TURN RIGHT TO PETERS ROAD THROUGH INDUSTRIAL, TURN RIGHT TO COLENZO ROAD, TURN RIGHT TON3, TURN LEFT TO CHURCH STREET, TURN LEFT TO EAST STREET ENTER PIETERMARITZBURG APPROVED TAXI RANK. RETURN WITH THE SAME ROUTE TO NEWCASTLE.
12.10	NEWCASTLE TO DURBAN. FROM NEWCASTLE APPROVED TAXI RANK, PROCEED ACROSS TERMINUS STREET, TURN RIGHT AT VOORTREKKER STREET, TURN LEFT INTO KIRKLAND STREET, TURN RIGHT ENTER ALLEN STREET PROCEED STRAIGHT, TURN RIGHT TO N11, TURN LEFT TO HELPMEEKAR, TURN RIGHT TO PETERS ROAD, TURN RIGHT TO COLENZO ROAD, TURN LEFT TO R103, TURN LEFT TO N3, TURN LEFT TO ALICE STREET, TURN LEFT TO ALBERT ROAD, TURN RIGHT TO MNGENI ROAD ENTER APPROVED DURBAN TAXI RANK CORNER OF UMNGENI ROAD AND OSBORN ROAD. RETURN WITH THE SAME ROUTE TO NEWCASTLE.
12.11	FROM MADADENI SHOPRITE SHOPPING CENTRE TO ALL SECTIONS WITHIN MADADENI TOWNSHIP. PICK AND DROP TO AND FROM AND TURN TO MADADENI SHOPRITE SHOPPING CENTRE.
12.12	NEWCASTLE TAXI RANK TO NEWCASTLE TOWNLANDS. FROM TAXI RANK INTO TERMINUS STREET TURN LEFT AT VOORTREKKER STREET TURN LEFT INTO KIRKLAND STREET, TURN LEFT INTO ALLEN STREET, PROCEED STRAIGHT TURN RIGHT AT DRAKENSBURG DRIVE PROCEED STRAIGHT, VIA MONTE VISTA, TURN LEFT INTO AQUAMARINE DRIVE, TURN RIGHT INTO AMETHYST ROAD PROCEED STRAIGHT TURN RIGHT AT DRAKENSBURG DRIVE, TURN LEFT INTO VICTORIA ROAD PROCEED STRAIGHT VIA AMAJUBA LODGE, CHECKERS SHOPPING CENTRE, TURN RIGHT AT ROBOT INTO ALLEN STREET PICK AND DROP TO AND FROM. RETURN WITH SAME ROUTE TO NEWCASTLE TAXI RANK.
12.13	MADADENI TO SECTION 6 IN NEWCASTLE TO NONGOMA. FROM MADADENI SECTION 6 PROCEED STRAIGHT TO CAVAN FARM ROBOT, TURN LEFT ROAD INTERSECTION ENTER P483 ROAD, VIA OSIZWENI TO UTRECHT, TURN RIGHT AT UTRECHT ROAD INTERSECTION ENTER R34 ROAD PROCEED STRAIGHT VIA NHLAZADELO SCHOOL, TURN LEFT AT BLOOD RIVER ENTER R33 AND R34 TO VRYHEID PROCEED STRAIGHT AT CROSS ROADS BEFORE REACHING VRYHEID ON REACHING R34 ROAD PROCEED STRAIGHT VIA BHEKUZULU TOWNSHIP ENTER R69 ROAD LOUWSBURG, PROCEED STRAIGHT VIA DRIEFONTEIN, VIA CORONATION, TURN RIGHT ENTER R618 ROAD VIA NGOME FOREST, VIA BENEDICT HOSPITAL TO NONGOMA TOWN PROCEED STRAIGHT ENTER NONGOMA TAXI RANK, RETURN SAME ROUTE TO MADADENI SECTION 6 AND NEWCASTLE.
12.14	NEWCASTLE TO FRANKFORT FROM NEWCASTLE TAXI RANK EXIT WITH VOORTREKKER STREET AND TURN LEFT TO 34 KIRKLAND STREET AND TURN LEFT TO 31 ALLEN STREET AND TURN LEFT TO ROAD R34 TURN RIGHT TO R103 AND TURN LEFT TO R34 ENTER WITH BACK STREET FRANKFORT WITH RIGHT AND TURN RIGHT NAMAHADEI STREET ENTER INTO APPROVED TAXI RANK IN FRANKFORT AND RETURN USING THE SAME ROUTE.
12.15	NEWCASTLE TO NORMANDIEN. FROM NEWCASTLE TAXI RANK EXIT WITH TERMINUS STREET TURN LEFT WITH SUTHERLAND STREET TURN RIGHT WITH SCOTT STREET TO LENNOXTON WITH ROAD P39 TO NORMANDIEN PICK AND DROP RETURNING USING SAME ROUTE.
12.16	NEWCASTLE TO UTRECHT. FROM NEWCASTLE TAXI RANK WITH VOORTREKKER STREET TURN LEFT TO 34 KIRKLAND STREET AND TURN LEFT TO 31 ALLEN STREET AND TURN LEFT TO JOIN N11 ROAD TURN RIGHT TO UTRECHT ROAD AND TURN LEFT TO UTRECHT INTO APPROVED TAXI RANK AND RETURN BACK USING THE SAME ROUTE.



## transport

Department:  
Transport  
Province of KwaZulu-Natal

## GAZETTE

LGKZNG05-2017-  
MAY

REGION: ALL

12.17	<p>NEWCASTLE TO DUNDEE.</p> <p>FROM NEWCASTLE APPROVED TAXI RANK PROCEED ACROSS TERMINUS STREET, ENTER VOORTREKKER STREET TURN LEFT TO KIRKLAND STREET, TURN RIGHT ENTER ALLEN STREET, PROCEED TURN LEFT TO N11 PROCEED STRAIGHT TURN LEFT TO R621 VIA NDH ENTER PROCEED STRAIGHT VIA HUTTENS SPRUT TURN LEFT TO DUNDEE ENTER LANDMAN STREET TURN LEFT ENTER DUNDEE APPROVED TAXI RANK RETURN WITH SAME ROUTE TO NEWCASTLE.</p>
12.18	<p>FROM MADADENI LIBRARY AND COMMUNITY HALL, TURN LEFT INTO BEER WHOLESAL, TURN RIGHT AT ROBOT, AND PROCEED TO AMAJUBA COLLEGE, MAGISTRATE OFFICE. OR FROM MADADENI LIBRARY, TURN RIGHT TO ROAD INTERSECTION BETWEEN SECTION 2 AND 3, TURN LEFT TO KWASBALI TAVERN (BETWEEN 2 AND 3), TURN LEFT METHODIST CHURCH, PROCEED TO SECTION 1 CLINIC, KHUZANI SHOPPING CENTRE, PROCEED STRAIGHT TO BP GARAGE, AMAJUBA DISTRICT MUNICIPALITY OFFICE, IKHWEZI SECTION/POLICE STATION, TURN RIGHT AT ROBOT, TURN RIGHT TO INGAGANE ROAD INTERSECTION. TURN RIGHT AT THE ROBOT CROSSING INGAGANE RIVER TO MATUKUSA NEW TOWNSHIP AT KEYWAY MOTORS (MATUKUSA) ROBOT PROCEED STRAIGHT TO RAILWAY STATION KARBOCHEM. TURN LEFT ENTER ROAD N11 AND RIGHT INTO ALLEN STREET TO NEWCASTLE INTO ARBOR PARK TOWN HOUSES, PROCEED ON ALLEN STREET ENTER NEWCASTLE. TURN LEFT AT KIRKLAND STREET, TURN RIGHT AT VOORTREKKER STREET PROCEED ACROSS TERMINUS STREET ENTER APPROVED NEWCASTLE TAXI RANK. RETURN WITH THE SAME ROUTE TO MADADENI TOWNSHIP</p>
12.19	<p>FROM MADADENI HIGH SCHOOL, TURN RIGHT AT EMATSHENI AMHLOPHE TO ENYOKENI SECTION 3, TURN LEFT VODACOM CONTAINERS TO BHEKUKUPHIWA RESTAURANT, LEFT AT EHASHINI STOP TO ST JOHN CHURCH, TURN RIGHT TOWARDS SHOPRITE CENTRE, RIGHT AT CLINIC NO.7, TO KWASBALI TAVERN, TURN LEFT AT METHODIST CHURCH, TO CLINIC NO.1 AT SECTION 1 TO SECTION1, TURN LEFT AT BP GARAGE, TO AMAJUBA MUNICIPALITY OFFICE, INTO IKHWEZI SECTION, TO MADADENI POLICE STATION, TURN RIGHT AT ROBOT, RIGHT AT INGAGANE INTERSECTION ROBOT, ENTER ROAD 0483 FROM UTRECHT, OSIZWENI TO NEWCASTLE, TURN RIGHT AT KEYWAY MOTORS TO EMABHODI, PROTECTION SERVICE TURN ENTER RIGHT ALLEN STREET AT KEYWAY MOTORS PROCEED STRAIGHT, INTO RAILWAY STATION, KARBOCHEM OFF-RAMP TURN LEFT ENTER N11, TURN RIGHT AT ALLEN STREET TO NEWCASTLE, PROCEED ON ALLEN STREET, TURN LEFT AT KIRKLAND STREET, TURN RIGHT AT VOORTREKKER STREET, PROCEED ACROSS TERMINUS STREET ENTER APPROVED NEWCASTLE TAXI RANK. RETURN WITH SAME ROUTE TO MADADENI TOWNSHIP</p> <p>.ALTERNATE: ROUTE STARTING POINT SAME AS ABOVE BUT AT KEYWAY MOTORS PROCEED STRAIGHT, TO RAILWAY STATION, TO KARBOCHEM OFF-RAMP, TURN LEFT ENTER N11, TURN RIGHT AT ALLEN STREET TO NEWCASTLE, PROCEED STRAIGHT INTO ARBOR PARK SUBURBS PROCEED ALONG TERMINUS STREET ENTER NEWCASTLE APPROVED TAXI RANK. RETURN SAME ROUTE TO MADADENI TOWNSHIP.</p>
12.20	<p>FROM ZENZELE SHOPPING CENTRE, TURN RIGHT AT MADADENI HOSPITAL, TURN LEFT AT THOKOZA SHOPPING CENTRE, TURN RIGHT AT SCHOOL FOR DEAF, TURN LEFT CLINIC NO.5, SECTION5, VIA NTOBEKO L. P. SCHOOL, TURN LEFT OR RIGHT AMAJUBA COLLEGE, VIA MAGISTRATE OFFICE, VIA POLICE STATION, TURN RIGHT TO INGAGANE INTERSECTION, TURN RIGHT AT THE ROBOT CROSSING INGAGANE RIVER, VIA MATUKUSA NEW TOWNSHIP. AT KEWAY MOTORS (MATUKUSA) ROBOT TURN RIGHT AT INTERSECTION BETWEEN 5 AND 2 TOWARDS BEER WHOLESAL, TURN LEFT AT ROBOT, PROCEED. TURN LEFT AT CLINIC 3 SECTION 3 VIA KWASIBALI TAVERN, TURN LEFT AT METHODIST, VIA SECTION I, VIA AMAJUBA DISTRICT OFFICE, VIA KHUZANI SHOPPING CENTER, LEFT AT BP GARAGE, VIA MAGISTRATE VIA AMAJUBA DISTRICT, VIA IKHWEZI SECTION, TURN RIGHT AT MADADENI POLICE STATION ROBOT, PROCEED STRAIGHT TURN RIGHT INTO P483 ROAD TO MATUKUSA NEW SETTLEMENT (PICK AND DROP) PROCEED STRAIGHT, TURN AT KEWAY MOTORS INTO ASIPHEPHE ROAD PROCEED STRAIGHT ENTER ALBERT WESSELS DRIVE TO NEWCASTLE TEXTILE INDUSTRIES OFFLOAD AND LOAD ALL AROUND TEXTILE INDUSTRIES OR RETURN WITH SAME ROUTE TO MADADENI APPROVED TAXI RANK. PROCEED TURN LEFT AT CLINIC 3 SECTION 3 VIA KWASBALI TAVERN, LEFT AT METHODIST, VIA SECTION 1, VIA AMAJUBA DISTRICT OFFICE, VIA KHUZANI SHOPPING CENTER, LEFT AT BP GARAGE VIA MAGISTRATES OFFICE VIA AMAJUBA DISTRICT VIA IKHWEZI SECTION, RIGHT AT MADADENI POLICE STATION ROBOT, PROCEED TO NEWCASTLE OR RETURN WITH SAME ROUTE TO APPROVED CHECKERS TAXI RANK.</p>





## transport

Department:  
Transport  
Province of KwaZulu-Natal

## GAZETTE

LGKZNG05-2017-  
MAY

REGION: ALL

12.21	<p>FROM BREWERY (SORGHUM BEER) TOWN MILES TAVERN (KWAMSIMANGO), TURN LEFT AT BREWERY, VIA ITHALA INDUSTRIAL SITE AT SECTION 6, TURN RIGHT ACROSS ROAD MOYOMUHLE TAXI RANK, TURN RIGHT AT KWADLAMINI CORNER HOUSE BETWEEN HOSPITAL AND SECTION 6, PROCEED STRAIGHT, TURN LEFT ZENZELE SHOPPING CENTER AT SECTION 5, PROCEED BETWEEN SECTION 5 AND MADADENI HOSPITAL. TURN RIGHT AT ROAD INTERSECTION SHORT HOMES. VIA CRIPPLE CENTRE VIA EDUCATION (OFFICE CIRCUIT OFFICE) ROAD BETWEEN SECTION 5 OPENING VELD, VIA AMAJUBA TECHNOLOGY CENTRE, LEFT ENTER ROAD FROM OLD KZT DEPOT, BEER WHOLESALER, VIA AMAJUBA COLLEGE, VIA MAGISTRATE OFFICE PROCEED STRAIGHT TO INGAGANE RIVER, VIA MATUKUSA NEW TOWNSHIP. AT KEWAY MOTORS (MATUKUSA) ROBOT PROCEED STRAIGHT VIA RAILWAY STATION, KARBOCHEM, TURN LEFT ENTER ROAD N11 AND RETURN RIGHT INTO ALLEN STREET TO NEWCASTLE, VIA ARBOR PARK TOWN HOUSES, PROCEED ON ALLEN STREET ENTER NEWCASTLE, TURN LEFT AT KIRKLAND STREET, TURN RIGHT AT VOORTREKKER STREET, PROCEED ACROSS TERMINUS ENTER APPROVED NEWCASTLE TAXI RANK. RETURN WITH SAME ROUTE TO MADADENI TOWNSHIP.</p>
12.22	<p>JOBSTOWN / EMASONDEZA ROUTE.</p> <p>FROM KWADANISA STOP JOBSTOWN, TURN RIGHT ON ROAD D1335, VIA ZUKA TRUST FARM, TURN LEFT JOBSTOWN SCHOOL AND ISIKHALISEZWE S. PRIMARY SCHOOL, PROCEED ACROSS THEKU RIVER, VIA MASKRAAL PROCEED STRAIGHT, ENTER SECTION MADADENI, TURN RIGHT AT ISCOR HOSTEL, VIA ISCOR HOSTEL (INGQAYI HOSTEL) PROCEED STRAIGHT TURN LEFT AT EMATSHENI AMHLOPHE, TURN RIGHT AT CORNER HOUSE KWAMDALLOSE PROCEED STRAIGHT TURN LEFT SHOPRITE CHECKERS ENTER CHECKERS APPROVED TAXI RANK OFF-LOAD AND RETURN WITH SAME ROUTE TO MASONDEZA. ALTERNATIVE ROUTE FROM KWAMDALLOSE CORNER HOUSE PROCEED STRAIGHT VIA CHECKERS SHOPPING CENTER, VIA SECTION 3 CLINIC, TURN RIGHT AT ROAD INTERSECTION PROCEED STRAIGHT VIA KWASIBALI TURN LEFT AT METHODIST CHURCH PROCEED STRAIGHT VIA SECTION 1 TAXI RANK VIA EKHUZANI, VIA EMBONGOLWENI, VIA BP GARAGE, VIA IKHWEZI SECTION, VIA MADADENI POLICE STATION AT THE ROBOT TURN LEFT PROCEED STRAIGHT ENTER MAGISTRATE AND WELFARE OFFICE PARKING AND LOAD / OFFLOAD. RETURN THE SAME ROUTE TO MADADENI CHECKERS.</p>
12.23	<p>SIBHASHA (KILBARCHAN).</p> <p>FROM NEWCASTLE TAXI RANK, TURN LEFT INTO TERMINUS STREET, TURN RIGHT AT VOORTREKKER STREET, TURN LEFT AT KIRKLAND STREET, AND TURN RIGHT AT ALLEN STREET.</p> <p>ALTERNATIVE.</p> <p>FROM NEWCASTLE TAXI RANK, TURN RIGHT AT TERMINUS STREET, TURN LEFT AT SUTHERLAND STREET, TURN LEFT AT HOSPITAL VIA PROVINCIAL HOSPITAL NEWCASTLE PRISON TURN RIGHT INTO ALLEN STREET, PROCEED TURN RIGHT INTO N11 LADYSMITH ROAD, TURN RIGHT TO INDIAN VILLAGE RETURN SAME ROUTE ACROSS N11, LEFT INTO KILBARCHEN VILLAGE, TURN LEFT AT 4TH AVENUE RETURN SAME ROUTE TURN LEFT INTO INGAGANE ROAD, TURN LEFT TO KILBARCHEN GOLF CLUB RETURN SAME ROUTE TURN LEFT, AT BUTHELEZI STREET VIA OLD POWERSTATION. PROCEED STRAIGHT INTO INGAGANE TOWNSHIP TURN LEFT INTO INGAGANE CLUB INTO 3RD AVENUE AT INGAGANE TOWNSHIP OFFICE RETURN WITH SAME ROUTE TO MADADENI.</p> <p>ALTERNATIVE.</p> <p>ROUTE FROM NEWCASTLE TAXI RANK PROCEED ACROSS TERMINUS STREET, TURN LEFT AT VOORTREKKER STREET, TURN RIGHT AT KIRKLAND STREET, PROCEED STRAIGHT TURN LEFT AT SUTHERLAND STREET VIA PICK N PAY SHOPPING CENTER VIA TECHNIKON SA. TURN LEFT AT HOSPITAL STREET PROCEED STRAIGHT TURN RIGHT ALLEN STREET VIA ARBOR PARK SUBURB, TURN LEFT ENTER N11 TURN RIGHT INTO P483 ROAD TO MADADENI, OSIZWENI AND UTRECHT, TURN RIGHT KARBOCHEM VIA KARBOCHEM PROCEED STRAIGHT VIA ROY POINT CEMETERY, PROCEED STRAIGHT ENTER VEZIBUHLE SETTLEMENT (KNOWN AS EMPONGPONGWENI) RETURN WITH THE SAME ROUTE TO NEWCASTLE APPROVED TAXI RANK. ALTERNATIVE TO ROUTE 11 TURN RIGHT TO BALLANGEIGH AND RETURN AND TURN LEFT TO VEZIBUHLE.</p>



## transport

Department:  
Transport  
Province of KwaZulu-Natal

## GAZETTE

LGKZNG05-2017-  
MAY

REGION: ALL

12.24	<p>FROM MADADENI TO OSIZWENI TOWNSHIP FROM MAGISTRATE OFFICE, MADADENI TOWNSHIP, TURN LEFT ENTER ROAD BETWEEN SECTION 2 AND MUNICIPALITY OFFICES. TURN RIGHT AT BP GARAGE PROCEED STRAIGHT VIA IMBONGOLWENI CHURCH, VIA KHUZANI SHOPPING CENTRE VIA METHODIST CHURCH. SECTIONS 1 PROCEED STRAIGHT AT FOUR WAY STOP ON ROAD BETWEEN RIVERSIDE HOUSES AND SECTION 3 TURN RIGHT AT KWAMABOYA. VIA EHASHINI STOP. VIA ST HOHN CHURCH, TURN RIGHT AT CHECKERS SHOPPING CENTER VIA CLINIC SECTION 3, TURN LEFT AT CLINIC, AND PROCEED VIA MADADENI LIBRARY, VIA BEER WHOLESALE DEPORT, VIA MAZIBUYE TESTING STATION. PROCEED STRAIGHT, AT ZENZELE SHOPPING CENTER, TURN RIGHT AND TURN LEFT VIA MADADENI HOSPITAL ROAD BETWEEN SECTION 6 AND MADADENI HOSPITAL, TURN LEFT AT AMAZULU HIGH SCHOOL, TURN RIGHT AT ROAD INTERSECTION (ROAD BETWEEN SECTION 6 AND SECTION 7), VIA MADODA SHOPPING ENTERPRISE, TURN RIGHT AT MADADENI BREWERY VIA MOYOMUHLE TAXI RANK, TURN LEFT AT THE ROBOT ENTER ROAD TO OSIZWENI AND UTRECHT VIA NINE MILE STOP, VIA BLAUBOSCH AREA, TURN RIGHT AT EMPANGENI, TURN LEFT ENTER OSIZWENI TOWNSHIP (SOUTH), PROCEED STRAIGHT VIA QHUBIMFUNDO S. P. SCHOOL AND VIA XOLANI HIGH SCHOOL. TURN RIGHT AT KWAMASHU STOP. TURN LEFT AT MPHAZIMA RESTAURANT AND HLANGANANI SHOPPING CENTRE, PROCEED STRAIGHT, TURN RIGHT AT ROAD INTERSECTION VIA OSIZWENI BUSINESS ARE, VIA POST OFFICE (OSIZWENI) AND S.A.P.S. STATION, TURN LEFT PROCEED STRAIGHT TO TOP TANK, TURN LEFT KWAMBHOKO (SAND SUPPLY DEPORT) VIA LONG HOMES HOUSING, TURN RIGHT AT MATSHEKETSHENI SECTION, VIA KWA BOB SHOPPING CENTRE, AND MASKOPHASINI, TURN LEFT AT DEPOT. ON THE THIRD ROAD FROM KHUZANI SHOPPING CENTRE, TURN RIGHT VIA KWAMAKHANYA SHOPPING CENTER, TURN RIGHT AT KWA VILAKAZI CORNER HOUSE, VIA 5 STAR CENTRE AND FIRE STATION OSIZWENI, AND TURN RIGHT AT T.V. LIQUOR STORE. PROCEED STRAIGHT VIA KAKALASSPAN AREA (RURAL AREA) VIA MILLENNIUM CASH STORE. EMPOMPINI RETURN SAME ROUTE TO MADADENI TOWNSHIP.</p>
12.25	<p>IMPONDO/BAHLOKAZI.</p> <p>FROM NEWCASTLE APPROVED TAXI RANK, TURN RIGHT AT TERMINUS STREET, TURN LEFT AT GURTLERLAND STREET, TURN RIGHT AT SCOTTS STREET, VIA PICK N PAY SHOPPING CENTRE, PROCEED STRAIGHT VIA CAPRICORNA HOTEL, ENTER BOUNDARY STREET AT LENOXTON TOWNSHIP, PROCEED VIA CALTEX GARAGE (PETROL), VIA RICHVIEW CIVIC HALL, VIA BABS SCRAP YARD, VIA NCANDU COMBINED SCHOOL, TURN LEFT AT CHEMSFORD ROAD, VIA FARMERS ASSOCIATION AUCTION SALE, TURN RIGHT TO ROAD D502 TO EKUSENI YOUTH DEVELOPMENT CENTRE, ENTER CHEMSFORD ROAD, PROCEED STRAIGHT. AT CHEMSFORD DAM, TURN RIGHT INTO ROAD R621 TO BAHLOKAZI HIGH SCHOOL. RETURN WITH THE SAME ROAD R621 FROM HAIGH SCHOOL VIA CHEMSFORD WATER WORKS. RETURN WITH THE SAME ROUTE FROM GIJIMA SCHOOL R621, TURN RIGHT AT CHEMSFORD DAM. RETURN WITH THE SAME ROUTE TO NEWCASTLE APPROVED TAXI RANK.</p>
12.26	<p>MADADENI TO NEWCASTLE.</p> <p>FROM P1 SECTION 7(P) PROCEED STRAIGHT TO KWAMAKHULUKHULU SUPERMARKET, TURN LEFT AT THE CORNER PROCEED STRAIGHT, TURN RIGHT ENGULUBENI OR KUSAKUSA ENTER M-SECTION 7, VIA EYAKHO SHOPPING COMPLEX PROCEED STRAIGHT VIA EKHAMDUZE STORE, TURN LEFT AT LOKOTHWAYO BRICK &amp; TILE SUPPLY, TURN RIGHT AT EKHAMDUZELIQUOR STORE ENTER L SECTION PROCEED, STRAIGHT TURN RIGHT, AT INTERSECTION, ENTER ROAD BETWEEN SECTION 7 (L0 AND SECTION 6, TURN LEFT PROCEED STRAIGHT, VIA AMAZULU HIGH SCHOOL, TURN LEFT AT EYETHU MOTORS SPARES. PROCEED STRAIGHT ON ROAD BETWEEN MADADENI HOSPITAL AND SECTION 6, TURN LEFT AT ZENZELE SHOPPING CENTRE ENTER ROAD BETWEEN SECTION 5 MADADENI HOSPITAL, PROCEED STRAIGHT TURN RIGHT ENTER ROAD SECTION 5 AND OPEN VELD, VIA CRIPPLE CENTRE, VIA CIRCUIT OFFICE, VIA AMAJUBA TECHNOLOGY CENTRE PROCEED STRAIGHT TURN LEFT, VIA AMAJUBA COLLEGE, VIA MAGISTRATES OFFICE, VIA MADADENI POLICE STATION PROCEED STRAIGHT ACROSS ROBOT, TURN RIGHT ON P483 ROAD, TO NEWCASTLE, VIA MATUKUSA NEW SETTLEMENT, TURN RIGHT KEYWAY ROBOT ENTER ASIPHEPHE ROAD PROCEED STRAIGHT ENTER ALBERT WESSELS DRIVE, VIA EMABHODINI PROCEED STRAIGHT VIA ENGINE GARAGE, PROCEED STRAIGHT ACROSS 4 WAY STOP TURN RIGHT AT ROBOT INTO FARADAY STREET, VIA KADBRO VEHICLE TESTING ENTER HARDWICK STREET, TURN OR PROCEED STRAIGHT, VIA VLAM CRESCENT TURN RIGHT AT HARDWICK STREET PROCEED STRAIGHT, TURN LEFT KINGS HOTEL ENTER HARDING STREET PROCEED STRAIGHT, TURN LEFT. ALLEN STREET PROCEED STRAIGHT, TURN LEFT AT KIRKLAND STREET, TURN RIGHT AT VOORTREKKER STREET PROCEED STRAIGHT TERMINUS ENTER APPROVED NEWCASTLE TAXI RANK. RETURN SAME ROUTE TO P1 SECTION 7.</p>



## transport

Department:  
Transport  
Province of KwaZulu-Natal

## GAZETTE

LGKZNG05-2017-  
MAY

REGION: ALL

12.27	FROM APPROVED TAXI RANK IN NEWCASTLE PROCEED STRAIGHT ACROSS TERMINUS STREET INTO VOORTREKKER STREET, TURN LEFT AT KIRKLAND STREET, TURN RIGHT AT ALLEN STREET PROCEED STRAIGHT, VIA ARBOR PARK SUBURB. TURN LEFT ENTER N11 ROAD, TURN RIGHT INTO P483 ROAD VIA OSIZWENI TO UTRECHT, TURN RIGHT AT UTRECHT ROAD INTERSECTION ENTER ROAD R34 ROAD. PROCEED STRAIGHT AT BLOOD RIVER PROCEED STRAIGHT ACROSS R33 ROAD ENTER P54 ROAD TO NQUTHU, TURN LEFT AT KWAGRACE SHOPPING CENTRE PROCEED STRAIGHT ON THAT ROAD ENTER MONDLO. TURN LEFT TO MONDLO TAXI RANK. RETURN SAME ROUTE TO NEWCASTLE.
12.28	FROM APPROVES TAXI RANK IN NEWCASTLE PROCEED STRAIGHT ACROSS TERMINUS STREET INTO VOORTREKKER STREET, TURN LEFT AT KIRKLAND STREET, TURN RIGHT AT ALLEN STREET PROCEED STRAIGHT, VIA ARBOR PARK SUBURB, TURN LEFT ENTER N11 ROAD THEN TURN RIGHT INTO P483 ROAD VIA OSIZWENI ROAD TO UTRECHT, TURN RIGHT AT UTRECHT ROAD INTERSECTION ENTER R34 ROAD. PROCEED STRAIGHT AT BLOOD RIVER CROSSROAD PROCEED ACROSS R33 ROAD ENTER P54 ROAD TO NQUTHU APPROVED TAXI RANK DESTINATION, RETURN SAME ROUTE TO NEWCASTLE.
12.29	FROM NEWCASTLE TAXI RANK, PROCEED STRAIGHT ACROSS TERMINUS STREET INTO VOORTREKKER STREET PROCEED STRAIGHT, TURN LEFT AT KIRKLAND STREET, TURN RIGHT AT ALLEN STREET PROCEED STRAIGHT VIA ARBOR PARK SUBURB, TURN LEFT ENTER N11 ROAD PROCEED STRAIGHT, TURN RIGHT INTO P483 VIA OSIZWENI TO UTRECHT, TURN RIGHT AT UTRECHT ROAD INTERSECTION ENTER R34 ROAD PROCEED STRAIGHT, TURN LEFT AT BLOOD RIVER ENTER R33 ROAD AND R34 PROCEED STRAIGHT TO VRYHEID, TURN LEFT AT STILWATER BP GARAGE PROCEED STRAIGHT ENTER R33 ROAD TO PAULPIETERSBURG TURN RIGHT AT KRUGER STREET PROCEED STRAIGHT ENTER PAULPIETERSBURG TAXI RANK. RETURN SAME ROUTE TO NEWCASTLE.
12.30	FROM NEWCASTLE TAXI RANK, PROCEED STRAIGHT ACROSS TERMINUS STREET INTO VOORTREKKER STREET PROCEED STRAIGHT, TURN LEFT AT KIRKLAND STREET, TURN RIGHT AT ALLEN STREET PROCEED STRAIGHT VIA ARBOR PARK SUBURB, TURN LEFT ENTER N11 ROAD PROCEED STRAIGHT, TURN RIGHT INTO P483 VIA OSIZWENI TO UTRECHT, TURN RIGHT AT UTRECHT ROAD INTERSECTION ENTER R34 ROAD PROCEED STRAIGHT, TURN LEFT AT BLOOD RIVER ENTER R33 ROAD AND R34 PROCEED STRAIGHT TO VRYHEID, TURN LEFT AT STILWATER BP GARAGE PROCEED STRAIGHT ENTER R33 ROAD TO PAULPIETERSBURG TURN RIGHT AT KRUGER STREET PROCEED STRAIGHT ENTER PAULPIETERSBURG TAXI RANK. RETURN SAME ROUTE TO NEWCASTLE.
12.31	FROM NEWCASTLE TAXI RANK PROCEED STRAIGHT ACROSS TERMINUS STREET TURN LEFT AT KIRKLAND STREET TURN RIGHT AT ALLEN STREET (MAIN STREET) PROCEED STRAIGHT TO ARBOR PARK SUBURB TURN LEFT ENTER N11 ROAD, PROCEED STRAIGHT TURN RIGHT INTO R483 TO OSIZWENI, UTRECHT TURN RIGHT AT UTRECHT ROAD INTERSECTION ENTER R34 ROAD PROCEED STRAIGHT TURN LEFT AT BLOODRIVER ROAD INTERSECTION ENTER R33 AND R34 PROCEED STRAIGHT TO STILWATER BP GARAGE TURN RIGHT AT CROSS ROAD BEFORE REACHING VRYHEID PROCEED ON R34 TO BHEKZULU TOWNSHIP ENTER R69 ROAD TO LOUWSBURG TURN LEFT AT ROAD INTERSECTION ENTER R66 ROAD TO MAGUDU, TURN LEFT ENTER N2 ROAD PROCEED STRAIGHT ENTER PONGOLA TAXI RANK RETURN SAME ROUTE TO NEWCASTLE.
12.32	<p>FROM KWAHOFINA ECANAN SECTION NEW SETTLEMENT HOUSING AND THE RIVERSIDE PROCEED STRAIGHT ON ROAD BETWEEN SECTION 3 AND RIVERSIDE HOUSING AT FOUR WAY STOP PROCEED STRAIGHT VIA METHODIST CHURCH VIA SECTION 1 CLINIC AND TAXI RANK, TURN RIGHT AT SECTION 1 RANK PROCEED STRAIGHT, TURN LEFT AT KWAMAVUSO CORNER HOUSE PROCEED STRAIGHT, TURN LEFT AT LUTHERAN CHURCH PROCEED STRAIGHT, TURN RIGHT EMBONGOLWENI CHURCH, VIA BP GARAGE, VIA AMAJUBA DISTRICT OFFICE IKHWEZI SECTION AND VIA SAPS STATION MADADENI AT ROBOT, TURN RIGHT TO INGAGANE INTERSECTION, TURN RIGHT AT THE ROBOT CROSSING INGAGANE RIVER VIA RAILWAY STATION MATUKUSA NEW TOWNSHIP AT KEYWAY MOTORS (MATUKUSA) ROBOT PROCEED STRAIGHT VIA RAILWAY STATION KARBOCHEM, TURN LEFT ENTER ROAD N11 AND TURN RIGHT INTO ALLEN STREET TO NEWCASTLE, VIA ARBOR PARK TOWN HOUSES, PROCEED ON ALLEN STREET ENTER NEWCASTLE, TURN LEFT AT KIRKLAND STREET, TURN RIGHT AT VOORTREKKER STREET PROCEED STRAIGHT ACROSS TERMINUS STREET TAXI RANK. RETURN WITH THE SAME ROUTE TO MADADENI TOWNSHIP.</p> <p>OR</p> <p>TURN RIGHT AT KEYWAY MOTORS ROBOT INTO ALBERT WESSELS ROAD VIA EMABHODINI NEWCASTLE TEXTILE INDUSTRIES AND HEAVY ENGINEERING INDUSTRY. PROCEED STRAIGHT VIA ENGINE GARAGE. VIA FOUR WAY STOP PROCEED STRAIGHT, TURN RIGHT AT ROBOT VIA KARBRO TESTING STATION, TURN RIGHT ENTER HARDWICK STREET, TURN LEFT AT KINGS HOTEL INTO HARDING STREET PROCEED STRAIGHT, TURN RIGHT AT BP GARAGE AND BRAD LOWS FURNISHERS, INTO ALLEN STREET PROCEED STRAIGHT, TURN LEFT AT KIRKLAND STREET, TURN RIGHT INTO VOORTREKKER STREET PROCEED STRAIGHT ACROSS TERMINUS STREET ENTER NEWCASTLE APPROVED TAXI RANK. RETURN WITH SAME ROUTE TO MADADENI TOWNSHIP.</p>





## transport

Department:  
Transport  
Province of KwaZulu-Natal

## GAZETTE

LGKZNG05-2017-  
MAY

REGION: ALL

1) <b>Application Number:</b> APP0088376	2) <b>Gazette Number:</b> LGKZNG05-2017-MAY
3) <b>Applicant:</b> BG DLAMINI <b>ID NO.</b> 5506020336088 <b>Association:</b> VRYHEID TAXI ASSOCIATION	4) <b>Applicant Address:</b> P O BOX 794 VRYHEID KWA-ZULU NATAL 3100
5) <b>Existing Licence Holder:</b> Z DLAMINI <b>ID NO.</b> 5208265535082	6) <b>Existing Licence Holder Address:</b> P O BOX 1548 VRYHEID KWAZULU NATAL KWA-ZULU NATAL 3100
7) <b>Type of application:</b> DECEASED TRANSFER	8) <b>Operating Licence Number:</b> LKNKZN015270
9) <b>Vehicle Type:</b> NOT AVAILABLE	10) 1 X 15 (SEATED) + 0 (STANDING)
11) <b>Region:</b> ZULULAND	
12.1	Route 8 - FROM VRYHEID PLAZA TAXI RANK TO NONGOMA From Vryheid Plaza Taxi Rank into Stretch Crescent Road, turn left into R66, continue with the same Road, turn right into R618, pass Ngome Police Station then turn right into R66, proceed along R66 into Nongoma Taxi Rank and return.  Return Journey: Same as Forward Journey.
12.2	Route 7 - VRYHEID PLAZA TAXI RANK TO NEWCASTLE From Vryheid Taxi Rank into Church Street, into R33 turn right at Blood River, pass utrecht, then turn left into R23 then turn right and joining Allen Street, proceed into Newcastle Taxi Rank and return.  Return Journey: Same as forward journey.
12.3	Route 6 - FROM VRYHEID PLAZA TAXI RANK TO MAHLABATHINI From Plaza Taxi Rank into Church Street, into R34 continue with the same Road turn left into R66 and continue with R66, then turn right into Mahlabathini then proceed to Mashona Taxi Rank and return.  Return Journey: Same as forward journey.
12.4	Route 5 - FROM VRYHEID PLAZA TO EMPANGENI From Vryheid Plaza Taxi Rank in Vryheid into Stretch Crescent, turn left into East Street into R34 and continue with the same road, pass Melmoth turn left to Nkwalini, continue the same Road and turn right into Empangeni Taxi Rank and return.  Return Journey: Same as forward journey.
12.5	Route 4 - FROM VRYHEID PLAZA TO DURBAN From Vryheid Plaza Taxi Rank left into East Street into R34 and continue along R34, pass Melmoth joining R66, pass Eshowe, pass Gingindlovu till join N2 proceed along N2, pass Ballito then Continue along the coast then turn left into Umgeni Road and turn right into Leopard Street then join Berea Road, continue into New Market turn into Old Fort Road then turn left into Umgeni Road again into New Durban Station Taxi Rank and return.  Return Journey: Same as Forward journey
12.6	Route 3 - FROM VRYHEID PLAZA TO PONGOLA From Vryheid Plaza Taxi Rank into Stretch Crescent, turn left into R69, continue along R69, pass Louwsburg, continue along R69 then turn left in N2 and proceed until reaching Pongola Taxi Rank, and return.  Return Journey: Same as Forward.
12.7	Route 2 - FROM VRYHEID PLAZA TO PAULPIETTERSBURG From Vryheid Plaza Taxi Rank into Stretch Crescent Road, turn left into R69, turn left into P34/4, continue with the same road and turn right into Paulpiettersburg Taxi Rank and return. From Vryheid Plaza Taxi Rank, into Church Street, turn right into Emmet Street, join R33, continue with the same road and turn right into Paulpiettersburg Taxi Rank and return.  Return Journey: Same as Forward Journey.



## transport

Department:  
Transport  
Province of KwaZulu-Natal

## GAZETTE

LGKZNG05-2017-  
MAY

REGION: ALL

12.8	<p>Route 1 - FROM VRYHEID PLAZA TAXI RANK TO DUNDEE</p> <p>From Vryheid Plaza Taxi Rank, turn right into Church Street, continue along Church Street, join R34 becoming R33, into and along R33, turn right into Dundee Taxi Rank and return.</p> <p>Return Journey: Same as Forward Journey.</p>
12.9	<p>ROUTE 16 CHARTER SERVICE:</p> <p>FROM VRYHEID TAXI RANK TO POINTS WITHIN THE PROVINCE OF KWAZULU-NATAL AND RETURN.</p>
12.10	<p>Route 0</p> <p>CONDITIONS:</p> <ol style="list-style-type: none"> <li>1. Passengers may be picked up and / or set down only at designated Taxi Rank or Taxi Stop, which shall exclude Bus Stops.</li> <li>2. On the In Bound Trip Durban, no passengers may be picked up en route from leaving Vryheid, until reaching the Durban Station Taxi Rank.</li> <li>3. On the return trip to Vryheid, no passengers may be set down until reaching Vryheid.</li> <li>4. Entry or Ranking on private property is not permitted without written permission of the landlord, a copy of which must be supplied to the board.</li> <li>5. Without having entered into an agreement with other operator on a common route, as contemplated by Section 88 (2)(B) of Act 22 of 2000, the picking up or setting down of passengers on such route is not permitted. A copy of such agreement must be supplied to the Board.</li> <li>6. Rank Permits are required for all Ranks, in particular for: Durban, Johannesburg, Empangeni, Newcastle and Pongola.</li> <li>7. Picking up or setting down of passengers only permitted at Ranks and Authorised Taxi Stops.</li> <li>8. Charter Service to be allocated only to INDEFINITE OPERATING LICENCES.</li> </ol>



## transport

Department:  
Transport  
Province of KwaZulu-Natal

## GAZETTE

LGKZNG05-2017-  
MAY

REGION: ALL

1) <b>Application Number:</b> APP0088396	2) <b>Gazette Number:</b> LGKZNG05-2017-MAY
3) <b>Applicant:</b> TE MDLADLA <b>ID NO.</b> 7212155757085 <b>Association:</b> MAFKATHINI HAZA MGWAGWA TAXI ASSOC.	4) <b>Applicant Address:</b> P O BOX 12184 MERRIVALE HOWICK KWA-ZULU NATAL 3291
5) <b>Existing Licence Holder:</b> B MDLADLA <b>ID NO.</b> 4505185358086	6) <b>Existing Licence Holder Address:</b> P O BOX 12184 MERRIRIDGE KWAZULU NATAL  3291
7) <b>Type of application:</b> DECEASED TRANSFER	8) <b>Operating Licence Number:</b> LGKZN0403001260
9) <b>Vehicle Type:</b> MINIBUS	10) 1 X 14 (SEATED) + 0 (STANDING)
11) <b>Region:</b> UMGUNGUNDLOVU	
12.1	MAFAKATHINI - HOWICK INBOUND: FROM: MAFKATHINI - MKHIZE - D1122/D1133 (KPV0005) TO SOMME STRETT RANKBELL TO HARVARD (KPH 0003).
12.2	MGWAGWA - PIETERMARITZBURG INBOUND: FROM (ORIGINAL): MGWAGWA SILINTO P390- P402 (KPV0014) TO (DESTINATION): HOSSEN HAFJEJEE (BERG) STRRANK NO.3 PATON TP JAMES (KPC0026) ROUTE: P390,D1129 (TO DULELA KPV0021), RETURN D1129 P390,KWASHIFU (KPH0069), P390, CHRIS HANI, MR135, R103, ZEEDERBERG, N3, TOWN BUSH, CHATTERTON BOSHOF, LANGALIBALELE, RITIEF, HOSSEN HAFJEJEE (BERG) OUTBOUND: FROM (ORIGINAL): HOSSEN HAFJEJEE (BERG) STR RANK NO.3-PATON TO JAMES (KPC0026) TO (DESTINATION): MGWAGWA-SILINTO P390-P402(KPV0014)ROUTE : HOSSEN HAFJEJEE (BERG) STR MASUKWANA (EAST), CHURCH, GREYTOWN. N3, ZEEDERBERG, R103, MR135, CHRIS HANI, KP390 KWASHIFU (KPH0069), P390, D1129 (TO DULELA-KPV0021), RETURN D1129, P390 ALTERATE ROUTINGS INBOUND: A: P390,D1129 (TO DULELA-KPV0021),  RETURN D1139, P390 KWASHIFU (KPH0069), P390, CHRIS HANI, MR139, R103, ZEEDERBERG, N3, CEDARA INTERCHANGE, N3, HILTON COLLEGE INTERCHANGE, N3,TOWN BUSH, CHATTERTON, BOSHOF, LANGALIBALELE, RITIEF, HOSSEN HAFJEJEE (BERG)



## transport

Department:  
Transport  
Province of KwaZulu-Natal

## GAZETTE

LGKZNG05-2017-  
MAY

REGION: ALL

1) <b>Application Number:</b> APP0088398	2) <b>Gazette Number:</b> LGKZNG05-2017-MAY
3) <b>Applicant:</b> MM MKHWANAZI <b>ID NO.</b> 5609285774082 <b>Association:</b> MTUBATUBA TAXI OWNERS L&L DISTANCE ASS.	4) <b>Applicant Address:</b> P.O BOX 3309 MTUBATUBA KWAZULU - NATAL  3935
5) <b>Existing Licence Holder:</b> NOT APPLICABLE <b>ID NO.</b> NOT APPLICABLE	6) <b>Existing Licence Holder Address:</b> NOT APPLICABLE
7) <b>Type of application:</b> NEW OPERATING LICENCE	8) <b>Operating Licence Number:</b> NOTAVAILABLE
9) <b>Vehicle Type:</b> MINIBUS	10) 1 X 15 (SEATED) + 0 (STANDING)
11) <b>Region:</b> UMKHANYAKUDE	
12.1	<p>MTUBATUBATO DURBAN.</p> <p>1. FROM APPROVED TAXI RANK IN MTUBATUBA, TURN LEFT ON INYATHI ROAD, LEFT ON RIVERVIEW ROAD, TURN RIGHT ON P237 ROAD, JOIN N2 ROAD, TURN LEFT, STRAIGHT EMPANGENI, TURN RIGHT TO ROAD R102, PASS EMPANGENI, STANGER, TONGAAT, VERULAM (DROPPING OFF PASSENGERS CAN ONLY BE DONE) THAN JOIN M41 ROAD, PASS GATEWAY AND JOIN M4, PROCEED STRAIGHT TO DURBAN, TURN RIGHT ON ARGYLE STREET, TURN LEFT ON UMNGENI ROAD, PROCEED TO LEOPARD ROAD, TURN RIGHT TO ALICE STREET STRAIGHT TO UMNGENI, TURN LEFT, PROCEED TO UMNGENI ROAD, STRAIGHT TO DURBAN STATION AND RETURN NO IMMEDIATE PASSENGERS BETWEEN THE TWO POINTS.</p> <p>RESTRICTIONS: NO PICKING UP ALONG THE ROUTE.</p> <p>ALTERNATIVE ROUTE.</p> <p>FROM APPROVED TAXI RANK IN MTUBATUBA, TURN LEFT IN INYATHI ROAD, TURN LEFT ON RIVERVIEW ROAD, TURN RIGHT ON P237 ROAD, JOIN N2, PROCEED STRAIGHT ON FREEWAY, PASS MTHUNZINI TOLLGATE, MVOTI PLAZA, TURN LEFT ON M4 ROAD, PASS BALLITO, MHLANGA, LALUCIA, STRAIGHT TO DURBAN, JOIN ARGYLE STREET, TURN LEFT UMNGENI ROAD, PROCEED LEOPARD ROAD, TURN RIGHT PROCEED TO WARWICK AVENUE, TURN RIGHT ALICE STREET, STRAIGHT TO UMNGENI ROAD, TURN LEFT, PROCEED ON UMNGENI ROAD, STRAIGHT TO DURBAN STATION AND RETURN.</p> <p>ALTERNATIVE ROUTE.</p> <p>FROM APPROVED TAXI RANK IN MTUBATUBA, TURN LEFT ON INYATHI ROAD, TURN LEFT ON RIVERVIEW, TURN RIGHT ON P237 ROAD, JOIN N2, TURN LEFT, PROCEED STRAIGHT PASS MTHUNZINI TOLLGATE, UMVOTI PLAZA, TONGATHI TOLLGATE PROCEED STRAIGHT, TURN LEFT ON ROAD R102, PROCEED STRAIGHT AND JOIN UMNGENI ROAD, TURN LEFT PROCEED AND UMNGENI ROAD, STRAIGHT TO DURBAN STATION AND RETURN.</p> <p>ONLY DROPPING OF PASSENGERS IS ALLOWED.</p>
12.2	<p>FROM APPROVED TAXI RANK IN MTUBATUBA, TURN LEFT ON INYATHI ROAD, TURN LEFT ON RIVERVIEW ROAD, TURN RIGHT ON P237 ROAD, JOIN N2, BEFORE EMPANGENI, TURN RIGHT, JOIN ROAD R102, PASS EMPANGENI, PASS GINGINDLOVU, TURN RIGHT ON ROAD P459, STRAIGHT TO MANDENI TAXI RANK AND RETURN.</p> <p>RESTRICTION: ONLY DROPPING OF PASSENGERS IS ALLOWED.</p>
12.3	<p>MTUBATUBA TO EMPANGENI.</p> <p>3. FROM APPROVED TAXI RANK IN MTUBATUBA, TURN LEFT ON INYATHI ROAD, TURN LEFT ON RIVERVIEW ROAD, TURN RIGHT ON P237 ROAD, JOIN N2, TURN LEFT AND PROCEED STRAIGHT, TURN RIGHT TO JOIN ROAD R102, PROCEED STRAIGHT TO EMPANGENI, TAKE TURNER ROAD, STRAIGHT TO B-RANK RETURN BACK ON TURNER ROAD, TURN LEFT ON R34, TURN RIGHT TO A-RANK AND RETURN.</p>



## transport

Department:  
Transport  
Province of KwaZulu-Natal

## GAZETTE

LGKZNG05-2017-  
MAY

REGION: ALL

12.4	<p>MTUBATUBA TO RICHARDSBAY.</p> <p>FROM APPROVED TAXI RANK IN MTUBATUBA, TURN LEFT INYATHI ROAD, LEFT ON RIVERVIEW ROAD, TURN RIGHT ON P237 ROAD, JOIN N2, TURN LEFT, PROCEED STRAIGHT, TURN RIGHT ON D249, STRAIGHT TO ESELENI, DROP AND PROCEED ON ROAD P517, CROSS N2, JOIN P231, STRAIGHT TO RICHARDS BAY AND RETURN.</p>
12.5	<p>MTUBATUBA TO HLABISA.</p> <p>FROM APPROVED TAXI RANK IN MTUBATUBA TO APPROVED TAXI RANK IN HLABISA, FROM MTUBA TAXI RANK GO STRAIGHT, JOIN JOHN ROSS HIGHWAY, TURN LEFT JOIN ROAD P237, TURN RIGHT, JOIN ROAD P235-1, PROCEED STRAIGHT TO HLABISA AND RETURN.</p>
12.6	<p>MTUBATUBA TO NONGOMA.</p> <p>FROM APPROVED TAXI RANK IN MTUBATUBA TO APPROVED TAXI RANK IN NONGOMA, FROM MTUBATUBA TAXI RANK, JOIN INYATHI ROAD, TURN RIGHT ON RIVERVIEW ROAD, STRAIGHT TO JOIN ROAD P235/1, PASS HLABISA, NO PICKING UP AND DROPPING OFF OF PASSENGERS, PROCEED STRAIGHT TO ROAD P235/1, PROCEED STRAIGHT TO NONGOMA TAXI RANK AND RETURN.</p>
12.7	<p>7. MTUBATUBA TO HLUHLUWE.</p> <p>FROM APPROVED TAXI RANK IN MTUBATUBA TO APPROVED TAXI RANK IN HLUHLUWE, FROM MTUBATUBA TAXI RANK, STRAIGHT TO JOHN ROSS HIGHWAY, JOIN ROAD P327, TURN LEFT JOINING RIVERVIEW ROAD, TURN RIGHT AND PROCEED STRAIGHT JOINING N2 ROAD, PROCEED STRAIGHT JOINING P453, STRAIGHT TO HLUHLUWE TAXI RANK AND RETURN.</p>
12.8	<p>8. FROM KWAMAZIBUKO TAXI RANK TO MTUBATUBA TAXI RANK.</p> <p>FROM APPROVED TAXI RANK IN KWAMAZIBUKO TO APPROVED TAXI RANK IN MTUBATUBA, PASS ECHIBINI, PROCEED STRAIGHT ON P235/1, AND PASS MPUKUNYONI, MADIDA, EKUPHELENI, NKODIBE N2 INTERSECTION, ESKOM DIRECT TO MTUBATUBA TAXI RANK.</p>
12.9	<p>FROM SOMKHELE TAXI RANK TO MTUBATUBA TAXI RANK.</p> <p>FROM APPROVED TAXI RANK IN SOMKHELE TO APPROVED TAXI RANK IN MTUBATUBA, PROCEED STRAIGHT TO ROAD P235/1, PASS MGWAZENI SCHOOL, MGEZA, NKWALINI, MDOLOMBA, NINELA MANYAMFO, THANDANANI STORE, ZAKHE BOTTLE STORE, MASUKU DIRECT TO MTUBATUBA TAXI RANK AND RETURN.</p>
12.10	<p>FROM PHAPHASI TAXI RANK TO MTUBATUBA TAXI RANK.</p> <p>FROM APPROVED TAXI RANK IN PHAPHASI TO APPROVED TAXI RANK IN MTUBATUBA, PASS BONGANI STORE, DUTCH REFORM CHURCH, KWASHANDU STORE, JOIN ROAD P484, VIA SWELIHLE STORE, ESIGQOKWENI, NKOMBOSE, MNYAKAZI, MDUNGE BUTCHERY, EMNGAMAZINI, FOUR OF US SERVICE STATION, CROSS N2 ROAD, JOIN P237, TURN LEFT ON RIVERVIEW ROAD, TURN RIGHT ON INYATHI ROAD, STRAIGHT TO MTUBATUBA TAXI RANK AND RETURN.</p> <p>ALTERNATIVE ROUTE</p> <p>FROM APPROVED TAXI RANK IN PHAPHASI TO APPROVED TAXI RANK IN MTUBATUBA. FROM P484 ROAD VIA MYAKAZA, NKOMBOSE, BHOBZA, CROSS N2 AND JOIN ROAD P237 TURN LEFT ON RIVERVIEW ROAD AND TURN RIGHT TO JOIN INYATHI ROAD, AND TURN RIGHT AGAIN TO JOIN JOHNROSS HIGHWAY AND GO STRAIGHT TO MTUBATUBA TAXI RANK AND RETURN.</p>
12.11	<p>FROM TAXI RANK IN RIVERVIEW TO MTUBATUBA TAXI RANK.</p> <p>FROM APPROVED TAXI RANK IN RIVERVIEW TO APPROVED TAXI RANK IN MTUBATUBA, PROCEED ON RIVERVIEW ROAD, PASS MTUBATUBA PRIMARY SCHOOL, DIRECT TO MTUBATUBA TAXI RANK AND RETURN.</p>
12.12	<p>FROM TAXI RANK IN VULAMEHLO TO MTUBATUBA TAXI RANK.</p> <p>FROM APPROVED TAXI RANK IN VULAMEHLO, PASS EMALANDA H.P. SCHOOL, EMAJUBENI, BHEKANI EZINGQAWENI, KWANSISANDE JOIN ROAD P235, STRAIGHT TO MTUBATUBA TAXI RANK AND RETURN.</p>



## transport

Department:  
Transport  
Province of KwaZulu-Natal

## GAZETTE

LGKZNG05-2017-  
MAY

REGION: ALL

12.13	<p>FROM TAXI RANK IN KWAMSANE TOWNSHIP TO MTUBATUBA TAXI RANK.</p> <p>FROM APPROVED TAXI RANK IN MTUBATUBA TO APPROVED TAXI RANK IN KWAMSANE TOWNSHIP FROM MTUBATUBA TAXI RANK, TURN LEFT ON INYATHI ROAD, TURN LEFT ON RIVERVIEW ROAD, THEN TURN RIGHT ON ROAD P237, TURN LEFT ON N2 ROAD PASS FOUR OF US, MKHONZA, EGUGULETHU SUPERMARKET KWAMKHONZA, TURN TO THE TAXI RANK AND RETURN NO RESTRICTION ON PICK UP AND DROP PASSENGERS.</p>
12.14	<p>FROM APPROVED TAXI RANK IN NKUNDUSI, JOIN ROAD D1992 TO APPROVED TAXI RANK IN MTUBATUBA, PASS NKUNDUSI, QAKWINI, MFEKAYI, EMPANGENI, JOIN ROAD P380, TURN RIGHT TO JOIN N2 ROAD AND TURN LEFT ON ROAD P237, NQIMULANE, TURN RIGHT ON JOHN ROSS HIGHWAY, STRAIGHT TO MTUBATUBA TAXI RANK AND RETURN.</p>
12.15	<p>ST LUCIA.</p> <p>FROM APPROVED TAXI RANK IN ST LUCIA TO APPROVED TAXI RANK IN MTUBATUBA GO STRAIGHT ON ROAD P237 STRAIGHT TO MTUBA TAXI RANK AND RETURN (NO INTERMEDIATE PASSENGERS TO BE CONVEYED).</p>
12.16	<p>FROM MACHIBINI TO MTUBATUBA TAXI RANK</p> <p>FROM APPROVED TAXI RANK IN SIYEMBENI TO APPROVED TAXI RANK IN MTUBATUBA, ROAD D857 PASS NKONYANE H.P.SCHOOL, EMANDLENI STORE, GUGULETHU STORE, MLAMULI L.P. SCHOOL, GO STRAIGHT AND JOIN P235/1 ROAD AND TURN RIGHT VIA BHEDANGAYE, QUBUKA, MGXANYINI, ESIGQOGQOGQWENI, GO STRAIGHT TO MTUBATUBA, TURN RIGHT ON JOHN ROSS HIGHWAY, DIRECT TO MTUBATUBA TAXI RANK AND RETURN</p>
12.17	<p>FROM TAXI RANK IN GUNJANENI TO MTUBATUBA TAXI RANK</p> <p>FROM APPROVED TAXI RANK IN GUNJANENI TO APPROVED TAXI RANK IN MTUBATUBA, FROM MTSHENGWANA, PASS KWADLAMINI, KWAMBUYISA, KWAMANQELE, KWANKANYEZI, EGOSPEL, KWAMAKOTI NGENZENI, KWAGUMBI, KWAMABHALANE, KWASHOZI, KWAMAFELENTWENI, JOIN ROAD P348 VIA EGEDENI ESIQIWINI, GUNJANENI H.P.SCHOOL, KWAHLUMIZINQ, EMBENGENI, KWANKOSI, ESHESHEVENI, KWAXULU, KWADINGA, KWASHANGASE, KWAMANQELE, KWAFUKULA, EPARADAYISI, KWAZONDI, EPHAYINDINI, KWAQUBUKA, JOIN ROAD P235/1 PASS EMGXANYINI, ESIGQOGQOGQOWENI, GO STRAIGHT TO MTUBATUBA, TURN RIGHT JOHN ROSS HIGHWAY DIRECT TO MTUBA TAXI RANK AND RETURN</p>
12.18	<p>FROM TAXI RANK IN MANANDINI TO MTUBATUBA TAXI RANK</p> <p>FROM APPROVED TAXI RANK IN MANANDI TO APPROVED TAXI RANK IN MTUBATUBA, ROAD D759 VIA KWANDODA, MTHIYANE, VUMASE, MNTAMBO, KWILIZA, JOIN N2 ROAD, TURN RIGHT PASS EMATSHALINI, KWAZULU, TURN LEFT ON ROAD P235/1, TURN LEFT ON ROAD P237 AND TURN RIGHT ON JOHN ROSS HIGHWAY, GO STRAIGHT TO MTUBATUBA TAXI RANK AND RETURN</p>
12.19	<p>FROM TAXI RANK IN KWAMSHAYA TO MTUBATUBA TAXI RANK</p> <p>FROM ROAD P484, PASS KWAMSHAYA SCHOOL, MBUYASE, MGENCE, GUMEDE, MPINGO, MDLETSHI, MKHIZE, SAGM CHURCH, NDLOVU MAJAMISA, MTHIYANE, ESIPHEKEPEKENI, GEZINHLINIZIYO TRADING STORE, PASS BHOBIZA CROSS ROADS, GO STRAIGHT JOINING RIVERVIEW ROAD, TURN LEFT, STRAIGHT, TURN RIGHT ON INYATHI ROAD, RIGHT ON JOHN ROSS HIGHWAY, STRAIGHT TO MTUBATUBA TAXI RANK AND RETURN.</p>
12.20	<p>FROM APPROVED TAXI RANK IN MGASELA TO APPROVED TAXI RANK IN MTUBATUBA PASS MCHAKNWINI SCHOOL, KWAJUBISA STORE, ZENZELE, ETHAYINI, KWANDABANDABA AND JOIN ROAD D495 TURN RIGHT PASS KWAMAFULEKA CROSS ROAD, MNGOMEZULU, MCHAKWINI MARKET, MGUNDANDLOVU, HAMBANATHI STORE, KWANGQIMLANE MARKET THEN TURN LEFT AND JOIN ROAD P235/1 DIRECT TO MTUBATUBA TAXI RANK AND RETURN.</p>



## transport

Department:  
Transport  
Province of KwaZulu-Natal

## GAZETTE

LGKZNG05-2017-  
MAY

REGION: ALL

12.21	<p>FROM TAXI RANK IN NTONDWENI TO MTUBATUBA TAXI RANK.</p> <p>FROM APPROVED TAXI RANK NTONDWENI TO APPROVED TAXI RANK IN MTUBATUBA PASS ZAMANI STORE ON ROAD D495, DUMA SCHOOL, MEYIWA, BUTHELEZI, HLAZANE, SIKOTHINI STORE, NDI MANDE HIGH SCHOOL, WOZA STORE, EMBONGOLWENI AND KOIN ROAD D1913 TURN RIGHT PASS KHULEKANI STORE, NDI MANDE BRIDGE, SEBENZANATHI TEA ROOM, MANZAMNANDI SCHOOL, KHULEKANI STORE, NDI MANDE BRIDGE, SEBENZANATHI TEA ROOM, MANZAMNANDI SCHOOL, MBONGWENI SCHOOL, BHEKUMUSA CHURCH, QEDUMONA STORE, EZAGILENI, EMGANWINI EMKHUHLWINI, CROSS IHLAZANE RIVER STRAIGHT TO JOIN N2 ROAD AND TURN RIGHT AT KWASQUMBE INTERSECTION THEN LEFT AT NKODIBE INTERSECTION TO JOIN ROAD P235/1 DIRECT TO MTUBATUBA TAXI RANK.</p>
12.22	<p>FROM MTUBATUBA TAXI RANK TO POINTS WITHIN THE PROVINCE OF KWAZULU-NATAL ONLY. NO PICKING UP OR SETTING DOWN OF PASSENGERS EN ROUTE.</p> <p>BHEKUZULU TAXI RANK - MTUBATUBA TAXI RANK, 22074422074400053410, KZNBRC00004510</p> <p>FROM TAXI RANK IN BHEKUZULU TO MTUBATUBA TAXI RANK FROM APPROVED TAXI RANK IN BHEKUZULU TO APPROVED TAXI RANK IN MTUBATUBA, PASS ENKOSI, THABETHE STORE, ESIBHAYI, TURN LEFT ON ROAD P235 1 VIA KWANINELA MANYAMFU, THANDANANI STORE, STRAIGHT TO MTUBATUBA TAXI RANK AND RETURN</p> <p>NKUNDUSI TAXI RANK - MTUBATUBA TAXI RANK 22074422074400053411, KZNBRC00004511</p> <p>FROM TAXI RANK IN NKUNDUSI TO MTUBATUBA TAXI RANK FROM APPROVED TAXI RANK IN NKUNDUSI, JOIN ROAD D1992 TO APPROVED TAXI RANK IN MTUBATUBA, PASS NKUNDUSI, QAKWINI, MFEKAYI, EMPANGENI, JOIN ROAD P380, TURN RIGHT TO JOIN N2 ROAD AND TURN LEFT ON ROAD P237, NQIMULANE, TURN RIGHT ON JOHN ROSS HIGHWAY, STRAIGHT TO MTUBATUBA TAXI RANK AND RETURN. CK.</p>
12.23	<p>FROM TAXI RANK IN BHEKUZULU TO MTUBATUBA TAXI RANK.</p> <p>FROM APPROVED TAXI RANK IN BHEKUZULU TO APPROVED TAXI RANK IN MTUBATUBA, PASS ENKOSI THABETHE STORE, ESIBHAYI, TURN LEFT ON ROAD P235 - VIA KWANINELA MANYAMFU, THANDANANI STORE STRAIGHT TO MTUBATUBA.</p>
12.24	<p>HLUHLUWE DAM.</p> <p>FROM APPROVED TAXI RANK IN HLUHLUWE DAM TO APPROVED TAXI RANK IN MTUBATUBA VIA MVUTSHINI ON ROAD D856 VIA MVUTSHINI DEEP TANK, ETHEMPELINI, KWAMTHOLO SCHOOL, NIJIKIJELA, MPUKANE, GWABALANDA, DUTCH CHURCH, HLAZANE, THULASIBONE HIGH SCHOOL, MADANISHINI THEN JOIN ROAD P495 VIA OPHONDWENI, MGINIDI TEA ROOM, LINDOKUHLA STORE MSIZI LP SCHOOL THEN JOIN ROAD P235-1, GO STRAIGHT TO MTUBATUBA AND RETURN.</p>
12.25	<p>FROM APPROVED TAXI RANK MONZI ON ROAD P397 TO APPROVED TAXI RANK IN MTUBATUBA VIA EGALOFINI, ESILENGENI, EMBANGWENI, E ONE AND JOIN ROAD P237 AND TURN LEFT VIA PINE CAM SAFCOL, 121 BATTALION, NORDAZE DIRECT AND RETURN.</p>
12.26	<p>26. FROM APPROVED TAXI RANK IN MTUBATUBA TO APPROVED TAXI RANK IN KWA NGWANASE.</p> <p>FROM MTUBATUBA TAXI RANK STRAIGHT TO JOHN ROSS HIGHWAY JOIN P237 ROAD AND JOIN P235 - 1 STRAIGHT TO N2 ROAD PROCEED STRAIGHT IN N2 ROAD THEN TURN RIGHT ON ROAD P522-1 VIA JOZINI PROCEED STRAIGHT ON N2 ROAD THEN TURN RIGHT ON ROAD P522-1 VIA BHAMBANANA, SIKHEMELELE, PHELANDABA DIRECT TO MANGUZI TAXI RANK AND RETURN.</p>
12.27	<p>27. FROM APPROVED TAXI RANK IN MTUBATUBA TO APPROVED TAXI RANK IN MBAZWANA.</p> <p>FROM MTUBATUBA TAXI RANK STRAIGHT TO JOHN ROSS HIGHWAY JOIN P237 ROAD AND JOIN P 235-1 STRAIGHT TO N2 ROAD AND TURN RIGHT PROCEED STRAIGHT AND JOIN P453 VIA HLUHLUWE PROCEED TO JOIN ROAD P2-8 AND TURN LEFT THEN TURN RIGHT TO JOIN ROAD P466-1 PROCEED STRAIGHT VIA LOWER MKHUZE AND PROCEED STRAIGHT TO P466-2 ROAD PROCEED STRAIGHT TO MBAZWANE TAXI RANK AND RETURN.</p>
12.28	<p>NTAMU.</p> <p>FROM APPROVED TAXI RANK IN NTAMU STORE TO APPROVED TAXI RANK IN MTUBATUBA TAXI RANK VIA NKONYANA SCHOOL, MASANGO, KWANTULI, ETHANDENI, EKWAKHENI SCHOOL AND TURN LEFT ON ROAD P235-1 THEN JOIN JOHN ROSS HIGHWAY DIRECT TO MTUBATUBA TAXI RANK AND RETURN.</p>





## transport

Department:  
Transport  
Province of KwaZulu-Natal

## GAZETTE

LGKZNG05-2017-  
MAY

REGION: ALL

12.29	29. MTUBATUBA TAXI RANK TO MKHUZE TAXI RANK.  FROM APPROVED TAXI RANK IN MTUBATUBA TO APPROVED TAXI RANK IN MKHUZE TURN INTO JOHN ROSS HIGHWAY JOIN P237 ROAD AND JOIN P235-1 STRAIGHT TO N2 ROAD THEN TURN RIGHT ON THE ROAD P234. PROCEED STRAIGHT TO MKHUZE TAXI RANK AND RETURN
12.30	FROM APPROVED TAXI RANK IN PHAPHASI TO APPROVED TAXI RANK IN MTUBATUBA. FROM P484 ROAD VIA MYAKAZA, NKOMBOSE, BHOBZA, CROSS N2 ROAD AND JOIN ROAD P237 TURN LEFT ON RIVERVIEW ROAD AND TURN RIGHT TO JOIN INYATHI ROAD AND TURN RIGHT AGAIN TO JOIN JOHNROSS HIGHWAY AND GO STRAIGHT TO MTUBATUBA AND RETURN.
12.31	31. FROM TAXI RANK IN BHEKAMANDLA TO TAXI RANK IN MTUBATUBA.  FROM APPROVED TAXI RANK IN BHEKAMANDLA TO APPROVED TAXI RANK IN MTUBATUBA, PASS MDUNGANDLOVU, ZAMOKUHLE BAR, KWANQIMULANE, TURN RIGHT ON N2, VIA EMASUNDWINI, MANGENEHLATHINI, KWAMKHONO, GO STRAIGHT AND TURN LEFT TO JOIN ROAD P235/1, HEADING TO MTUBATUBA DIRECT TO MTUBATUBA TAXI RANK AND RETURN.
12.32	32. FROM TAXI RANK IN SHIKISHELA TO MTUBATUBA TAXI RANK.  FROM APPROVED TAXI RANK IN SHIKISHELA TO APPROVED TAXI RANK IN MTUBATUBA, PASS SQUMBE STORE, TURN RIGHT ON N2 ROAD, PASS KWAMADABULI, SPHONGO, TURN LEFT TO JOIN ROAD P235/1, DIRECT TO MTUBATUBA TAXI RANK AND RETURN.
12.33	33. FROM APPROVED TAXI RANK IN MAZALA TO APPROVED TAXI RANK IN MTUBATUBA.  FROM APPROVED TAXI RANK IN MAZALA TO APPROVED TAXI RANK IN MTUBATUBA, PASS MQELANE MARKET, JOIN N2 ROAD, TURN RIGHT, PASS EMASUNDWINI, MONDI STRAIGHT, TURN LEFT AT NKODIBE INTERSECTION, JOIN ROAD P235/1 HEADING TO MTUBATUBA TAXI RANK AND RETURN.
12.34	34. FROM APPROVED TAXI RANK IN OGENGLE TO APPROVED TAXI RANK IN MTUBATUBA.  FROM APPROVED TAXI RANK IN OGENGLE TO APPROVED TAXI RANK IN MTUBATUBA, PASS ENKASENI, MDLETSHI, MGEZA, THANDANANI STORE, PHUMLANI, SOLOMDONI, MTHETHWA, SIBHAYI STORE, NDLAZI, JOIN ROAD P231/1, PROCEED STRAIGHT TO MTUBATUBA TAXI RANK AND RETURN.



## transport

Department:  
Transport  
Province of KwaZulu-Natal

## GAZETTE

LGKZNG05-2017-  
MAY

REGION: ALL

1) <b>Application Number:</b> APP0088400	2) <b>Gazette Number:</b> LGKZNG05-2017-MAY
3) <b>Applicant:</b> MM MKHWANAZI <b>ID NO.</b> 5609285774082 <b>Association:</b> MTUBATUBA TAXI OWNERS L&L DISTANCE ASS.	4) <b>Applicant Address:</b> P.O BOX 3309 MTUBATUBA KWAZULU - NATAL  3935
5) <b>Existing Licence Holder:</b> NOT APPLICABLE <b>ID NO.</b> NOT APPLICABLE	6) <b>Existing Licence Holder Address:</b> NOT APPLICABLE
7) <b>Type of application:</b> NEW OPERATING LICENCE	8) <b>Operating Licence Number:</b> NOTAVAILABLE
9) <b>Vehicle Type:</b> MINIBUS	10) 1 X 15 (SEATED) + 0 (STANDING)
11) <b>Region:</b> UMKHANYAKUDE	
12.1	<p>MTUBATUBATO DURBAN.</p> <p>1. FROM APPROVED TAXI RANK IN MTUBATUBA, TURN LEFT ON INYATHI ROAD, LEFT ON RIVERVIEW ROAD, TURN RIGHT ON P237 ROAD, JOIN N2 ROAD, TURN LEFT, STRAIGHT EMPANGENI, TURN RIGHT TO ROAD R102, PASS EMPANGENI, STANGER, TONGAAT, VERULAM (DROPPING OFF PASSENGERS CAN ONLY BE DONE) THAN JOIN M41 ROAD, PASS GATEWAY AND JOIN M4, PROCEED STRAIGHT TO DURBAN, TURN RIGHT ON ARGYLE STREET, TURN LEFT ON UMNGENI ROAD, PROCEED TO LEOPARD ROAD, TURN RIGHT TO ALICE STREET STRAIGHT TO UMNGENI, TURN LEFT, PROCEED TO UMNGENI ROAD, STRAIGHT TO DURBAN STATION AND RETURN NO IMMEDIATE PASSENGERS BETWEEN THE TWO POINTS.</p> <p>RESTRICTIONS: NO PICKING UP ALONG THE ROUTE.</p> <p>ALTERNATIVE ROUTE.</p> <p>FROM APPROVED TAXI RANK IN MTUBATUBA, TURN LEFT IN INYATHI ROAD, TURN LEFT ON RIVERVIEW ROAD, TURN RIGHT ON P237 ROAD, JOIN N2, PROCEED STRAIGHT ON FREEWAY, PASS MTHUNZINI TOLLGATE, MVOTI PLAZA, TURN LEFT ON M4 ROAD, PASS BALLITO, MHLANGA, LALUCIA, STRAIGHT TO DURBAN, JOIN ARGYLE STREET, TURN LEFT UMNGENI ROAD, PROCEED LEOPARD ROAD, TURN RIGHT PROCEED TO WARWICK AVENUE, TURN RIGHT ALICE STREET, STRAIGHT TO UMNGENI ROAD, TURN LEFT, PROCEED ON UMNGENI ROAD, STRAIGHT TO DURBAN STATION AND RETURN.</p> <p>ALTERNATIVE ROUTE.</p> <p>FROM APPROVED TAXI RANK IN MTUBATUBA, TURN LEFT ON INYATHI ROAD, TURN LEFT ON RIVERVIEW, TURN RIGHT ON P237 ROAD, JOIN N2, TURN LEFT, PROCEED STRAIGHT PASS MTHUNZINI TOLLGATE, UMVOTI PLAZA, TONGATHI TOLLGATE PROCEED STRAIGHT, TURN LEFT ON ROAD R102, PROCEED STRAIGHT AND JOIN UMNGENI ROAD, TURN LEFT PROCEED AND UMNGENI ROAD, STRAIGHT TO DURBAN STATION AND RETURN.</p> <p>ONLY DROPPING OF PASSENGERS IS ALLOWED.</p>
12.2	<p>FROM APPROVED TAXI RANK IN MTUBATUBA, TURN LEFT ON INYATHI ROAD, TURN LEFT ON RIVERVIEW ROAD, TURN RIGHT ON P237 ROAD, JOIN N2, BEFORE EMPANGENI, TURN RIGHT, JOIN ROAD R102, PASS EMPANGENI, PASS GINGINDLOVU, TURN RIGHT ON ROAD P459, STRAIGHT TO MANDENI TAXI RANK AND RETURN.</p> <p>RESTRICTION: ONLY DROPPING OF PASSENGERS IS ALLOWED.</p>
12.3	<p>MTUBATUBA TO EMPANGENI.</p> <p>3. FROM APPROVED TAXI RANK IN MTUBATUBA, TURN LEFT ON INYATHI ROAD, TURN LEFT ON RIVERVIEW ROAD, TURN RIGHT ON P237 ROAD, JOIN N2, TURN LEFT AND PROCEED STRAIGHT, TURN RIGHT TO JOIN ROAD R102, PROCEED STRAIGHT TO EMPANGENI, TAKE TURNER ROAD, STRAIGHT TO B-RANK RETURN BACK ON TURNER ROAD, TURN LEFT ON R34, TURN RIGHT TO A-RANK AND RETURN.</p>



## transport

Department:  
Transport  
Province of KwaZulu-Natal

## GAZETTE

LGKZNG05-2017-  
MAY

REGION: ALL

12.4	<p>MTUBATUBA TO RICHARDSBAY.</p> <p>FROM APPROVED TAXI RANK IN MTUBATUBA, TURN LEFT INYATHI ROAD, LEFT ON RIVERVIEW ROAD, TURN RIGHT ON P237 ROAD, JOIN N2, TURN LEFT, PROCEED STRAIGHT, TURN RIGHT ON D249, STRAIGHT TO ESELENI, DROP AND PROCEED ON ROAD P517, CROSS N2, JOIN P231, STRAIGHT TO RICHARDS BAY AND RETURN.</p>
12.5	<p>MTUBATUBA TO HLABISA.</p> <p>FROM APPROVED TAXI RANK IN MTUBATUBA TO APPROVED TAXI RANK IN HLABISA, FROM MTUBA TAXI RANK GO STRAIGHT, JOIN JOHN ROSS HIGHWAY, TURN LEFT JOIN ROAD P237, TURN RIGHT, JOIN ROAD P235-1, PROCEED STRAIGHT TO HLABISA AND RETURN.</p>
12.6	<p>MTUBATUBA TO NONGOMA.</p> <p>FROM APPROVED TAXI RANK IN MTUBATUBA TO APPROVED TAXI RANK IN NONGOMA, FROM MTUBATUBA TAXI RANK, JOIN INYATHI ROAD, TURN RIGHT ON RIVERVIEW ROAD, STRAIGHT TO JOIN ROAD P235/1, PASS HLABISA, NO PICKING UP AND DROPPING OFF OF PASSENGERS, PROCEED STRAIGHT TO ROAD P235/1, PROCEED STRAIGHT TO NONGOMA TAXI RANK AND RETURN.</p>
12.7	<p>7. MTUBATUBA TO HLUHLUWE.</p> <p>FROM APPROVED TAXI RANK IN MTUBATUBA TO APPROVED TAXI RANK IN HLUHLUWE, FROM MTUBATUBA TAXI RANK, STRAIGHT TO JOHN ROSS HIGHWAY, JOIN ROAD P327, TURN LEFT JOINING RIVERVIEW ROAD, TURN RIGHT AND PROCEED STRAIGHT JOINING N2 ROAD, PROCEED STRAIGHT JOINING P453, STRAIGHT TO HLUHLUWE TAXI RANK AND RETURN.</p>
12.8	<p>8. FROM KWAMAZIBUKO TAXI RANK TO MTUBATUBA TAXI RANK.</p> <p>FROM APPROVED TAXI RANK IN KWAMAZIBUKO TO APPROVED TAXI RANK IN MTUBATUBA, PASS ECHIBINI, PROCEED STRAIGHT ON P235/1, AND PASS MPUKUNYONI, MADIDA, EKUPHELENI, NKODIBE N2 INTERSECTION, ESKOM DIRECT TO MTUBATUBA TAXI RANK.</p>
12.9	<p>FROM SOMKHELE TAXI RANK TO MTUBATUBA TAXI RANK.</p> <p>FROM APPROVED TAXI RANK IN SOMKHELE TO APPROVED TAXI RANK IN MTUBATUBA, PROCEED STRAIGHT TO ROAD P235/1, PASS MGWAZENI SCHOOL, MGEZA, NKWALINI, MDOLOMBA, NINELA MANYAMFO, THANDANANI STORE, ZAKHE BOTTLE STORE, MASUKU DIRECT TO MTUBATUBA TAXI RANK AND RETURN.</p>
12.10	<p>FROM PHAPHASI TAXI RANK TO MTUBATUBA TAXI RANK.</p> <p>FROM APPROVED TAXI RANK IN PHAPHASI TO APPROVED TAXI RANK IN MTUBATUBA, PASS BONGANI STORE, DUTCH REFORM CHURCH, KWASHANDU STORE, JOIN ROAD P484, VIA SWELIHLE STORE, ESIGQOKWENI, NKOMBOSE, MNYAKAZI, MDUNGE BUTCHERY, EMNGAMAZINI, FOUR OF US SERVICE STATION, CROSS N2 ROAD, JOIN P237, TURN LEFT ON RIVERVIEW ROAD, TURN RIGHT ON INYATHI ROAD, STRAIGHT TO MTUBATUBA TAXI RANK AND RETURN.</p> <p>ALTERNATIVE ROUTE</p> <p>FROM APPROVED TAXI RANK IN PHAPHASI TO APPROVED TAXI RANK IN MTUBATUBA. FROM P484 ROAD VIA MYAKAZA, NKOMBOSE, BHOBZA, CROSS N2 AND JOIN ROAD P237 TURN LEFT ON RIVERVIEW ROAD AND TURN RIGHT TO JOIN INYATHI ROAD, AND TURN RIGHT AGAIN TO JOIN JOHNROSS HIGHWAY AND GO STRAIGHT TO MTUBATUBA TAXI RANK AND RETURN.</p>
12.11	<p>FROM TAXI RANK IN RIVERVIEW TO MTUBATUBA TAXI RANK.</p> <p>FROM APPROVED TAXI RANK IN RIVERVIEW TO APPROVED TAXI RANK IN MTUBATUBA, PROCEED ON RIVERVIEW ROAD, PASS MTUBATUBA PRIMARY SCHOOL, DIRECT TO MTUBATUBA TAXI RANK AND RETURN.</p>
12.12	<p>FROM TAXI RANK IN VULAMEHLO TO MTUBATUBA TAXI RANK.</p> <p>FROM APPROVED TAXI RANK IN VULAMEHLO, PASS EMALANDA H.P.SCHOOL, EMAJUBENI, BHEKANI EZINGQAWENI, KWANSISANDE JOIN ROAD P235, STRAIGHT TO MTUBATUBA TAXI RANK AND RETURN.</p>



## transport

Department:  
Transport  
Province of KwaZulu-Natal

## GAZETTE

LGKZNG05-2017-  
MAY

REGION: ALL

12.13	<p>FROM TAXI RANK IN KWAMSANE TOWNSHIP TO MTUBATUBA TAXI RANK.</p> <p>FROM APPROVED TAXI RANK IN MTUBATUBA TO APPROVED TAXI RANK IN KWAMSANE TOWNSHIP FROM MTUBATUBA TAXI RANK, TURN LEFT ON INYATHI ROAD, TURN LEFT ON RIVERVIEW ROAD, THEN TURN RIGHT ON ROAD P237, TURN LEFT ON N2 ROAD PASS FOUR OF US, MKHONZA, EGUGULETHU SUPERMARKET KWAMKHONZA, TURN TO THE TAXI RANK AND RETURN NO RESTRICTION ON PICK UP AND DROP PASSENGERS.</p>
12.14	<p>FROM APPROVED TAXI RANK IN NKUNDUSI, JOIN ROAD D1992 TO APPROVED TAXI RANK IN MTUBATUBA, PASS NKUNDUSI, QAKWINI, MFEKAYI, EMPANGENI, JOIN ROAD P380, TURN RIGHT TO JOIN N2 ROAD AND TURN LEFT ON ROAD P237, NQIMULANE, TURN RIGHT ON JOHN ROSS HIGHWAY, STRAIGHT TO MTUBATUBA TAXI RANK AND RETURN.</p>
12.15	<p>FROM HILL STREET TAXI TO PIETERMARITZBURG, JOIN ANDERSON ROAD, TURN LEFT INTO OLD MAIN ROAD, TURN RIGHT INTO M13 UP TO ARTHUR HOPEWELL HIGHWAY N3, VIA CATO RIDGE, BACK ON N3 (DROPPING OFF AT CAMPERDOWN, BACK ONTO N3 UMLAAS ROAD, ASHBURTON, N3 TO PIETERMARITZBURG, OFF RAMP TO CHURCH STREET, TURN RIGHT INTO EAST STREET, TURN LEFT INTO PIETERMARITZ STREET, RIGHT UP TO PINE STREET, DROP OFF AND RETURN EMPTY. TURN LEFT INTO CHURCH STREET, TURN RIGHT INTO CHAPEL STREET, BURGER STREET, PRINCE ALFRED STREET, JOIN COMMERCIAL ROAD, JOIN DURBAN ROAD, BACK TO N3, AGAIN M13, OLD MAIN ROAD, OFF RAMP TO POLO PONY, BACK TO ARTHUR HOPEWELL HIGHWAY, M14 R103 OLD MAIN ROAD, OFF TO EMBERTON, JOIN OLD MAIN ROAD M13, GILLITS MAYTIME, OFF RAMP TO KLOOF, BACK TO M13 R103 OLD MAIN ROAD PINETOWN.</p>
12.16	<p>FROM MACHIBINI TO MTUBATUBA TAXI RANK</p> <p>FROM APPROVED TAXI RANK IN SIYEMBENI TO APPROVED TAXI RANK IN MTUBATUBA, ROAD D857 PASS NKONYANE H.P.SCHOOL, EMANDLENI STORE, GUGULETHU STORE, MLAMULI L.P. SCHOOL, GO STRAIGHT AND JOIN P235/1 ROAD AND TURN RIGHT VIA BHEDANGAYE, QUBUKA, MGXANYINI, ESIGQOGQOGQWENI, GO STRAIGHT TO MTUBATUBA, TURN RIGHT ON JOHN ROSS HIGHWAY, DIRECT TO MTUBATUBA TAXI RANK AND RETURN</p>
12.17	<p>FROM TAXI RANK IN GUNJANENI TO MTUBATUBA TAXI RANK</p> <p>FROM APPROVED TAXI RANK IN GUNJANENI TO APPROVED TAXI RANK IN MTUBATUBA, FROM MTSHENGWANA, PASS KWADLAMINI, KWAMBUYISA, KWAMANQELE, KWANKANYEZI, EGOSPEL, KWAMAKOTI NGENZENI, KWAGUMBI, KWAMABHALANE, KWASHOZI, KWAMAFELENTWENI, JOIN ROAD P348 VIA EGEDENI ESIQIWINI, GUNJANENI H.P.SCHOOL, KWAHLUMIZINQ, EMBENGENI, KWANKOSI, ESHESHEVENI, KWAXULU, KWADINGA, KWASHANGASE, KWAMANQELE, KWAFUKULA, EPARADAYISI, KWAZONDI, EPHAYINDINI, KWAQUBUKA, JOIN ROAD P235/1 PASS EMGXANYINI, ESIGQOGQOGQOWENI, GO STRAIGHT TO MTUBATUBA, TURN RIGHT JOHN ROSS HIGHWAY DIRECT TO MTUBA TAXI RANK AND RETURN</p>
12.18	<p>FROM TAXI RANK IN MANANDINI TO MTUBATUBA TAXI RANK</p> <p>FROM APPROVED TAXI RANK IN MANANDI TO APPROVED TAXI RANK IN MTUBATUBA, ROAD D759 VIA KWANDODA, MTHIYANE, VUMASE, MNTAMBO, KWILIZA, JOIN N2 ROAD, TURN RIGHT PASS EMATSHALINI, KWAZULU, TURN LEFT ON ROAD P235/1, TURN LEFT ON ROAD P237 AND TURN RIGHT ON JOHN ROSS HIGHWAY, GO STRAIGHT TO MTUBATUBA TAXI RANK AND RETURN</p>
12.19	<p>FROM TAXI RANK IN KWAMSHAYA TO MTUBATUBA TAXI RANK</p> <p>FROM ROAD P484, PASS KWAMSHAYA SCHOOL, MBUYASE, MGENCE, GUMEDE, MPINGO, MDLETISHE, MKHIZE, SAGM CHURCH, NDLOVU MAJAMISA, MTHIYANE, ESIPHEKEPHEKENI, GEZINHLINIZIYO TRADING STORE, PASS BHOBOZA CROSS ROADS, GO STRAIGHT JOINING RIVERVIEW ROAD, TURN LEFT, STRAIGHT, TURN RIGHT ON INYATHI ROAD, RIGHT ON JOHN ROSS HIGHWAY, STRAIGHT TO MTUBATUBA TAXI RANK AND RETURN.</p>



## transport

Department:  
Transport  
Province of KwaZulu-Natal

## GAZETTE

LGKZNG05-2017-  
MAY

REGION: ALL

12.20	FROM APPROVED TAXI RANK IN MGASELA TO APPROVED TAXI RANK IN MTUBATUBA PASS MCHAKNWINI SCHOOL, KWAJUBISA STORE, ZENZELE, ETHAYINI, KWANDABANDABA AND JOIN RAOD D495 TURN RIGHT PASS KWAMAFULEKA CROSS ROAD, MNGOMEZULU, MCHAKWINI MARKET, MGUNDANDLOVU, HAMBANATHI STORE, KWANGQIMLANE MARKET THEN TURN LEFT AND JOIN RAOD P235/1 DIRECT TO MTUBATUBA TAXI RANK AND RETURN.
12.21	FROM TAXI RANK IN NTONDWENI TO MTUBATUBA TAXI RANK.  FROM APPROVED TAXI RANK NTONDWENI TO APPROVED TAXI RANK IN MTUBATUBA PASS ZAMANI STORE ON ROAD D495, DUMA SCHOOL, MEYIWA, BUTHELEZI, HLAZANE, SIKOTHINI STORE, NDIMANDE HIGH SCHOOL, WOZA STORE, EMBONGOLWENI AND KOIN RAOD D1913 TURN RIGHT PASS KHULEKANI STORE, NDIMANDE BRIDGE, SEBENZANATHI TEA ROOM, MANZAMNANDI SCHOOL, KHULEKANI STORE, NDIMANDE BRIDGE, SEBENZANATHI TEA ROOM, MANZAMNANDI SCHOOL, MBONGWENI SCHOOL, BHEKUMUSA CHURCH, QEDUMONA STORE, EZAGILENI, EMGANWINI EMKHUHLWINI, CROSS IHLAZANE RIVER STRAIGHT TO JOIN N2 ROAD AND TURN RIGHT AT KWASQUMBE INTERSECTION THEN LEFT AT NKODIBE INTERSECTION TO JOIN ROAD P235/1 DIRECT TO MTUBATUBA TAXI RANK.
12.22	FROM MTUBATUBA TAXI RANK TO POINTS WITHIN THE PROVINCE OF KWAZULU-NATAL ONLY. NO PICKING UP OR SETTING DOWN OF PASSENGERS EN ROUTE. BHEKUZULU TAXI RANK - MTUBATUBA TAXI RANK, 22074422074400053410, KZNBRC00004510 FROM TAXI RANK IN BHEKUZULU TO MTUBATUBA TAXI RANK FROM APPROVED TAXI RANK IN BHEKUZULU TO APPROVED TAXI RANK IN MTUBATUBA, PASS ENKOSI, THABETHE STORE, ESIBHAYI, TURN LEFT ON ROAD P235 1 VIA KWANINELA MANYAMFU, THANDANANI STORE, STRAIGHT TO MTUBATUBA TAXI RANK AND RETURN NKUNDUSI TAXI RANK - MTUBATUBA TAXI RANK 22074422074400053411, KZNBRC00004511  FROM TAXI RANK IN NKUNDUSI TO MTUBATUBA TAXI RANK FROM APPROVED TAXI RANK IN NKUNDUSI, JOIN ROAD D1992 TO APPROVED TAXI RANK IN MTUBATUBA, PASS NKUNDUSI, QAKWINI, MFEKAYI, EMPANGENI, JOIN ROAD P380, TURN RIGHT TO JOIN N2 ROAD AND TURN LEFT ON ROAD P237, NQIMULANE, TURN RIGHT ON JOHN ROSS HIGHWAY, STRAIGHT TO MTUBATUBA TAXI RANK AND RETURN.CK.
12.23	FROM TAXI RANK IN BHEKUZULU TO MTUBATUBA TAXI RANK.  FROM APPROVED TAXI RANK IN BHEKUZULU TO APPROVED TAXI RANK IN MTUBA TUBA, PASS ENKOSI THABETHE STORE, ESIBHAYI, TURN LEFT ON ROAD P235 - VIA KWANINELA MANYAMFU, THANDANANI STORE STRAIGHT TO MTUBATUBA.
12.24	HLUHLUWE DAM.  FROM APPROVED TAXI RANK IN HLUHLUWE DAM TO APPROVED TAXI RANK IN MTUBATUBA VIA MVUTSHINI ON ROAD D856 VIA MVUTSHINI DEEP TANK, ETHEMPELINI, KWAMTHOLO SCHOOL, NIJIKIJELA, MPUKANE, GWABALANDA, DUTCH CHURCH, HLAZANE, THULASIBONE HIGH SCHOOL, MADANISHINI THEN JOIN ROAD P495 VIA OPHONDWENI, MGINIDI TEA ROOM, LINDOKUHLE STORE MSIZI LP SCHOOL THEN JOIN ROAD P235-1, GO STRAIGHT TO MTUBATUBA AND RETURN.
12.25	FROM APPROVED TAXI RANK MONZI ON ROAD P397 TO APPROVED TAXI RANK IN MTUBATUBA VIA EGALOFINI, ESILENGENI, EMBANGWENI, E ONE AND JOIN ROAD P237 AND TURN LEFT VIA PINE CAM SAFCOL, 121 BATTALION, NORDAZE DIRECT AND RETURN.
12.26	26. FROM APPROVED TAXI RANK IN MTUBATUBA TO APPROVED TAXI RANK IN KWA NGWANASE.  FROM MTUBATUBA TAXI RANK STRAIGHT TO JOHN ROSS HIGHWAY JOIN P237 ROAD AND JOIN P235 - 1 STRAIGHT TO N2 ROAD PROCEED STRAIGHT IN N2 ROAD THEN TURN RIGHT ON ROAD P522-1 VIA JOZINI PROCEED STRAIGHT ON N2 ROAD THEN TURN RIGHT ON ROAD P522-1 VIA BHAMBANANA, SIKHEMELELE, PHELANDABA DIRECT TO MANGUZI TAXI RANK AND RETURN.
12.27	27. FROM APPROVED TAXI RANK IN MTUBATUBA TO APPROVED TAXI RANK IN MBAZWANA.  FROM MTUBATUBA TAXI RANK STRAIGHT TO JOHN ROSS HIGHWAY JOIN P237 ROAD AND JOIN P 235-1 STRAIGHT TO N2 ROAD AND TURN RIGHT PROCEED STRAIGHT AND JOIN P453 VIA HLUHLUWE PROCEED TO JOIN ROAD P2-8 AND TURN LEFT THEN TURN RIGHT TO JOIN ROAD P466-1 PROCEED STRAIGHT VIA LOWER MKHUZE AND PROCEED STRAIGHT TO P466-2 ROAD PROCEED STRAIGHT TO MBAZWANE TAXI RANK AND RETURN.



## transport

Department:  
Transport  
Province of KwaZulu-Natal

## GAZETTE

LGKZNG05-2017-  
MAY

REGION: ALL

12.28	NTAMU.  FROM APPROVED TAXI RANK IN NTAMU STORE TO APPROVED TAXI RANK IN MTUBATUBA TAXI RANK VIA NKONYANA SCHOOL, MASANGO, KWANTULI, ETHANDENI, EKWAKHENI SCHOOL AND TURN LEFT ON ROAD P235-1 THEN JOIN JOHN ROSS HIGHWAY DIRECT TO MTUBATUBA TAXI RANK AND RETURN.
12.29	29. MTUBATUBA TAXI RANK TO MKHUZE TAXI RANK.  FROM APPROVED TAXI RANK IN MTUBATUBA TO APPROVED TAXI RANK IN MKHUZE TURN INTO JOHN ROSS HIGHWAY JOIN P237 ROAD AND JOIN P235-1 STRAIGHT TO N2 ROAD THEN TURN RIGHT ON THE ROAD P234. PROCEED STRAIGHT TO MKHUZE TAXI RANK AND RETURN
12.30	FROM APPROVED TAXI RANK IN PHAPHASI TO APPROVED TAXI RANK IN MTUBATUBA. FROM P484 ROAD VIA MYAKAZA, NKOMBOSE, BHOBZA, CROSS N2 ROAD AND JOIN ROAD P237 TURN LEFT ON RIVERVIEW ROAD AND TURN RIGHT TO JOIN INYATHI ROAD AND TURN RIGHT AGAIN TO JOIN JOHNROSS HIGHWAY AND GO STRAIGHT TO MTUBATUBA AND RETURN.
12.31	31. FROM TAXI RANK IN BHEKAMANDLA TO TAXI RANK IN MTUBATUBA.  FROM APPROVED TAXI RANK IN BHEKAMANDLA TO APPROVED TAXI RANK IN MTUBATUBA, PASS MDUNGANDLOVU, ZAMOKUHLE BAR, KWANQIMULANE, TURN RIGHT ON N2, VIA EMASUNDWINI, MANGENEHLATHINI, KWAMKHONO, GO STRAIGHT AND TURN LEFT TO JOIN ROAD P235/1, HEADING TO MTUBATUBA DIRECT TO MTUBATUBA TAXI RANK AND RETURN.
12.32	32. FROM TAXI RANK IN SHIKISHELA TO MTUBATUBA TAXI RANK.  FROM APPROVED TAXI RANK IN SHIKISHELA TO APPROVED TAXI RANK IN MTUBATUBA, PASS SQUMBE STORE, TURN RIGHT ON N2 ROAD, PASS KWAMADABULI, SPHONGO, TURN LEFT TO JOIN ROAD P235/1, DIRECT TO MTUBATUBA TAXI RANK AND RETURN.
12.33	33. FROM APPROVED TAXI RANK IN MAZALA TO APPROVED TAXI RANK IN MTUBATUBA.  FROM APPROVED TAXI RANK IN MAZALA TO APPROVED TAXI RANK IN MTUBATUBA, PASS MQELANE MARKET, JOIN N2 ROAD, TURN RIGHT, PASS EMASUNDWINI, MONDI STRAIGHT, TURN LEFT AT NKODIBE INTERSECTION, JOIN ROAD P235/1 HEADING TO MTUBATUBA TAXI RANK AND RETURN.
12.34	34. FROM APPROVED TAXI RANK IN OGENGLE TO APPROVED TAXI RANK IN MTUBATUBA.  FROM APPROVED TAXI RANK IN OGENGLE TO APPROVED TAXI RANK IN MTUBATUBA, PASS ENKASENI, MDLETSHI, MGEZA, THANDANANI STORE, PHUMLANI, SOLOMDONI, MTHETHWA, SIBHAYI STORE, NDLAZI, JOIN ROAD P231/1, PROCEED STRAIGHT TO MTUBATUBA TAX RANK AND RETURN.





## transport

Department:  
Transport  
Province of KwaZulu-Natal

## GAZETTE

LGKZNG05-2017-  
MAY

REGION: ALL

1) <b>Application Number:</b> APP0088405	2) <b>Gazette Number:</b> LGKZNG05-2017-MAY
3) <b>Applicant:</b> M MKHIZE <b>ID NO.</b> 6702085375082 <b>Association:</b> NQUTHU DISTRICT PIONEERS TAXI ASSOC.	4) <b>Applicant Address:</b> PO BOX 1736 NQUTHU KWAZULU- NATAL  3135
5) <b>Existing Licence Holder:</b> NOT APPLICABLE <b>ID NO.</b> NOT APPLICABLE	6) <b>Existing Licence Holder Address:</b> NOT APPLICABLE
7) <b>Type of application:</b> NEW OPERATING LICENCE	8) <b>Operating Licence Number:</b> LGKZN0203000180
9) <b>Vehicle Type:</b> MINIBUS TAXI	10) 1 X 9-16 (SEATED) + 0 (STANDING)
11) <b>Region:</b> UMZINYATHI	
12.1	FROM NQUTHU TAXI RANK INTO AND ALONG R68 TO BABANANGO, RIGHT INTO R34,PASSING THROUGH MELMOTH, RIGHT INTO R66 PASSING THROUGH ESHOWE, PROCEED ALONG R66,RIGHT INTO R102 TO NGINGINDLOVU AND PROCEED TO STANGER ALONG R102,PASSING THROUGH STANGER AND TO N2,RIGHT INTO R1020/N2 AND PROCEED DIRECT TO DURBAN INTO R102 INTO UMNENI ROAD (R102) SETTING DOWN AT DURBAN STATION AND PROCEED ALONG UMNENI ROAD INTO SOLDIERS WAY, RIGHT INTO LEOPOLD STREET, LEFT INTO MARKET STREET,RIGHT INTO SMITH STREET,RIGHT INTO WARWICK AVENUE, INTO UNIVERSITY AVENUE TAXI RANK AND RETURN ALONG WARWICK AVENUE, RIGHT INTO ALICE STREET, LEFT INTO ALBERT STREET,RIGHT INTO UMNENI ROAD AND RETURN TO NQUTHU ALONG THE FORWARD ROUTE IN REVERSE.
12.2	FROM NQUTHU TAXI RANK INTO AND ALONG INTO AND ALONG P54 TO BLOOD RIVER,INTO R34 (P41),INTO R37,LEFT INTO N11 AND PROCEED TO NEWCASTLE,INTO ALLEN STREET AT THE LAST ROBOT TURN LEFT AND RIGHT TO NEWCASTLE TAXI RANK RETURN TO NQUTHU ALONG THE FORWARD ROUTE IN REVERSE.
12.3	FROM NQUTHU TAXI RANK R66 PROCEED TO MNYANDU CROSSING TURN LEFT TO R33/R68 BYPASS DUNDEE ALONG VICTORIA STREET, INTO KAREL LANDMAN, JOINING R68, RIGHT INTO AND LONG N11, BY PASS NEWCASTLE AND PROCEEDING THROUGH VOLKRUST ALONG JOUBERT STREET INTO DAN PIENAAR STREET (R543) INTO AND ALONG R23 TO STANDERTON,PASSING THROUGH STANDERTON, ALONG BOTHA STREET, LOMBARD STREET, KROG STREET INTO R23 BY PASSING GREYLINGSTAD AND BALFOUR TOWARDS HEIDELBERG, TURN RIGHT INTO N3, PROCEED DIRECT INTO VOSLOORUS TAXI RANK AND PROCEED INTO AND ALONG N17 TO GERMISTON TAXI RANK, OFF LOADING ONLY AND PROCEED DIRECT TO M2 INTO AND ALONG N12, PEASE ROAD INTO BARA CITY TAXI RANK AND RETURN INTO NQUTHU ALONG THE FORWARD ROUTE IN REVERSE.
12.4	FROM NQUTHU TAXI RANK ALONG THE SAME ROUTE AS IN 3ABOVE,UP TO NKWALINI ALONG R66 AT KWALINI TURN LEFT INTO AND ALONG R34,WHICH BECOMES MAIN ROAD AND PROCEED DIRECT TO EMPANGENI TAXI RANK AND RETURN THE FORWARD ROUTE IN REVERSE.
12.5	FROM NQUTHU TAXI RANK INTO AND ALONG R68 AND AND TURN RIGHT INTO P16/3 TO P32 KWABALOYI QHUDENI AND RETURN TO NQUTHU WITH ALONG THE FOWARD ROUTE IN REVERSE.
12.6	FROM NCEPHENI SUB TAXI RANK INTO AND ALONG P58,TURN INTO R68 AND PROCEED TO NQUTHU TAXI RANK AND RETURN ALONG THE FORWARD ROUTE IN RESERVE.





## transport

Department:  
Transport  
Province of KwaZulu-Natal

## GAZETTE

LGKZNG05-2017-  
MAY

REGION: ALL

1) <b>Application Number:</b> APP0088406	2) <b>Gazette Number:</b> LGKZNG05-2017-MAY
3) <b>Applicant:</b> MO MBONANE <b>ID NO.</b> 7409185943087 <b>Association:</b> OSIZWENI UTRECHT B.TAXI ASSOCIATION	4) <b>Applicant Address:</b> P O BOX 50116 OSIZWENI NEWCASTLE KWAZULU NATAL  2952
5) <b>Existing Licence Holder:</b> NOT APPLICABLE <b>ID NO.</b> NOT APPLICABLE	6) <b>Existing Licence Holder Address:</b> NOT APPLICABLE
7) <b>Type of application:</b> NEW OPERATING LICENCE	8) <b>Operating Licence Number:</b> NOTAVAILABLE
9) <b>Vehicle Type:</b> MINIBUS	10) 1 X 15 (SEATED) + 0 (STANDING)
11) <b>Region:</b> AMAJUBA	
12.1	FROM OSIZWENI TOP RANK P209, ONTO P296 STREET, TURN LEFT INTO MR483, LEFT INTO N11 ROAD, RIGHT INTO ALLEN STREET, INTO KIRKLAND STREET, RIGHT INTO VOORTREKKER STREET, RIGHT TO TERMINUS STREET TAXI RANK NEWCASTLE AND RETURN.
12.2	FROM BOB SHOPPING CENTRE IN OSIZWENI ALONG OSIZ8 STREET, INTO OSIZ10 STREET, TURN LEFT OSIZ9 STREET, ONTO OSIZ7 STREET, TURN RIGHT OSIZ5 STREET, TURN LEFT INTO MR483, TURN RIGHT INTO N11 STREET, TURN LEFT INTO ALBERT WESSELS STREET, RIGHT INTO ALLEN STREET, LEFT INTO KIRKLAND STREET, RIGHT INTO VOORTREKKER STREET, RIGHT INTO TERMINUS STREET TAXI RANK NEWCASTLE AND RETURN
12.3	FROM OSIZWENI TOWNSHIP ALL UNITS TO MADADENI TOWNSHIP ALL SECTIONS AND RETURN.
12.4	FROM NEWCASTLE TAXI RANK, TERMINUS STREET, LEFT INTO KIRKLAND STREET, LEFT INTO ALLEN STREET, RIGHT INTO DRAKENSBERG, LEFT INTO TUGELA STREET (INCANDU PARK), RIGHT INTO HJ VAN ECK STREET, LEFT INTO AQUAMARINE STREET, RIGHT AMETHYST STREET, RIGHT DRAKENSBERG STREET, LEFT INTO VICTORIA ROAD, RIGHT INTO ALLEN STREET TAXI RANK
12.5	FROM NEWCASTLE TAXI RANK, RIGHT INTO SUTHERLAND STREET, RIGHT INTO KIRKLAND STREET, ONTO HATHORN STREET, LEFT PANORAMA DRIVE, LEFT BOUNDARY ROAD (LENNOXTON), RIGHT INTO LINK STREET, INTO HOSPITAL STREET, LEFT INTO SUTHERLAND STREET, RIGHT INTO TERMINUS STREET TAXI RANK NEWCASTLE AND RETURN.
12.6	FROM NEWCASTLE TAXI RANK TERMINUS STREET, LEFT KIRKLAND STREET, RIGHT ALLEN STREET, LEFT OAK STREET (ARBOR PARK), LEFT ALBERT WESSELS, RIGHT HARDWICK, LEFT ALLEN, LEFT KIRKLAND TO TAXI RANK.
12.7	FROM NEWCASTLE TAXI RANK, LEFT KIRKLAND RIGHT ALLEN STREET RIGHT N11 LEFT R621 LEFT R68 TO DUNDEE TAXI RANK AND RETURN.
12.8	FROM NEWCASTLE TAXI RANK, LEFT KIRKLAND, RIGHT ALLEN STREET, RIGHT N11, LEFT INTO N3 RIGHT INTO CHURCH STREET TO PIETERMARITZBURG TAXI RANK AND RETURN.
12.9	FROM NEWCASTLE TAXI RANK, LEFT KIRKLAND, RIGHT ALLEN STREET, RIGHT N11, LEFT INTO N3, RIGHT INTO CHURCH STREET TO PIETERMARITZBURG TAXI RANK AND RETURN.



## transport

Department:  
Transport  
Province of KwaZulu-Natal

## GAZETTE

LGKZNG05-2017-  
MAY

REGION: ALL

1) <b>Application Number:</b> APP0088410	2) <b>Gazette Number:</b> LGKZNG05-2017-MAY
3) <b>Applicant:</b> MO MBONANE <b>ID NO.</b> 7409185943087 <b>Association:</b> OSIZWENI UTRECHT B.TAXI ASSOCIATION	4) <b>Applicant Address:</b> P O BOX 50116 OSIZWENI NEWCASTLE KWAZULU NATAL  2952
5) <b>Existing Licence Holder:</b> NOT APPLICABLE <b>ID NO.</b> NOT APPLICABLE	6) <b>Existing Licence Holder Address:</b> NOT APPLICABLE
7) <b>Type of application:</b> NEW OPERATING LICENCE	8) <b>Operating Licence Number:</b> NOTAVAILABLE
9) <b>Vehicle Type:</b> MINIBUS	10) 1 X 15 (SEATED) + 0 (STANDING)
11) <b>Region:</b> AMAJUBA	
12.1	FROM OSIZWENI TOP RANK P209, ONTO P296 STREET, TURN LEFT INTO MR483, LEFT INTO N11 ROAD, RIGHT INTO ALLEN STREET, INTO KIRKLAND STREET, RIGHT INTO VOORTREKKER STREET, RIGHT TO TERMINUS STREET TAXI RANK NEWCASTLE AND RETURN.
12.2	FROM DICKS FARM IN OSIZWENI ALONG MR483, TURN RIGHT INTO ALBERT WESSELS STREET, TURN RIGHT INTO HARDWICK STREET, TURN LEFT INTO HARDING STREET, RIGHT INTO ALLEN STREET, LEFT INTO KIRKLAND STREET, RIGHT INTO VOORTREKKER STREET, RIGHT INTO TERMINUS STREET TAXI RANK NEWCASTLE AND RETURN
12.3	FROM OSIZWENI TOWNSHIP ALL UNITS TO MADADENI TOWNSHIP ALL SECTIONS AND RETURN.
12.4	FROM NEWCASTLE TAXI RANK, TERMINUS STREET, LEFT INTO KIRKLAND STREET, LEFT INTO ALLEN STREET, RIGHT INTO DRAKENSBURG, LEFT INTO TUGELA STREET (INCANDU PARK), RIGHT INTO HJ VAN ECK STREET, LEFT INTO AQUAMARINE STREET, RIGHT AMETHYST STREET, RIGHT DRAKENSBURG STREET, LEFT INTO VICTORIA ROAD, RIGHT INTO ALLEN STREET TAXI RANK
12.5	FROM NEWCASTLE TAXI RANK, RIGHT INTO SUTHERLAND STREET, RIGHT INTO KIRKLAND STREET, ONTO HATHORN STREET, LEFT PANORAMA DRIVE, LEFT BOUNDARY ROAD (LENNOXTON), RIGHT INTO LINK STREET, INTO HOSPITAL STREET, LEFT INTO SUTHERLAND STREET, RIGHT INTO TERMINUS STREET TAXI RANK NEWCASTLE AND RETURN.
12.6	FROM NEWCASTLE TAXI RANK TERMINUS STREET, LEFT KIRKLAND STREET, RIGHT ALLEN STREET, LEFT OAK STREET (ARBOR PARK), LEFT ALBERT WESSELS, RIGHT HARDWICK, LEFT ALLEN, LEFT KIRKLAND TO TAXI RANK.
12.7	FROM NEWCASTLE TAXI RANK, LEFT KIRKLAND RIGHT ALLEN STREET RIGHT N11 LEFT R621 LEFT R68 TO DUNDEE TAXI RANK AND RETURN.
12.8	FROM NEWCASTLE TAXI RANK, LEFT KIRKLAND, RIGHT ALLEN STREET, RIGHT N11, LEFT INTO N3 RIGHT INTO CHURCH STREET TO PIETERMARITZBURG TAXI RANK AND RETURN.
12.9	FROM NEWCASTLE TAXI RANK, LEFT KIRKLAND, RIGHT ALLEN STREET, RIGHT N11, LEFT N3, LEFT INTO ALICE STREET LEFT INTO ALBERT STREET RIGHT TO UMGENI ROAD DURBAN TAXI RANK AND RETURN.
12.10	FROM NEWCASTLE TAXI RANK, LEFT INTO KIRKLAND RIGHT ALLEN STREET LEFT MR483 RIGHT R34 LEFT R33 LEFT TO R33 VRYHEID TAXI RANK AND RETURN.
12.11	FROM NEWCASTLE TAXI RANK, LEFT KIRKLAND RIGHT ALLEN LEFT N11 LEFT MR483 RIGHT R34 LEFT R33 RIGHT DUMBE TAXI RANK IN PAULPIETERSBURG AND RETURN.
12.12	FROM NEWCASTLE TAXI RANK LEFT KIRKLAND RIGHT ALLEN STREET LEFT N11 RIGHT MR483 RIGHT R34 ONTO NKANDE ROAD TO NQUTHU TAXI RANK AND RETURN.
12.13	FROM NEWCASTLE TAXI RANK TURN LEFT INTO KIRKLAND STREET, TURN RIGHT INTO ALLEN STREET, TURN LEFT INTO N11, TURN RIGHT INTO MR483, TURN RIGHT INTO R34, INTO THE TAXI RANK IN EMPANGENI AND RETURN.
12.14	FROM NEWCASTLE TAXI RANK, LEFT KIRKLAND, RIGHT ALLEN STREET, LEFT N11, RIGHT MR483, RIGHT R34 LEFT R33 ONTO R69 RIGHT INTO R618 TO NONGOMA TAXI RANK AND RETURN.
12.15	FROM NEWCASTLE TAXI RANK, LEFT KIRKLAND, RIGHT ALLEN STREET, RIGHT N11, LEFT INTO N3, RIGHT INTO CHURCH STREET TO PIETERMARITZBURG TAXI RANK AND RETURN.



## transport

Department:  
Transport  
Province of KwaZulu-Natal

## GAZETTE

LGKZNG05-2017-  
MAY

REGION: ALL

12.16	<p>NEWCASTLE TO DURBAN</p> <p>FROM NEWCASTLE TAXI RANK TURN LEFT INTO KIRKLAND THEN TURNS RIGHT INTO ALLEN STREET THEN TURNS RIGHT INTO N11 THEN TURNS LEFT INTO N3 THEN TURNS LEFT INTO ALICE STREET THEN TURNS LEFT INTO ALBERT STREET THEN TURNS RIGHT INTO UMGENI ROAD DURBAN TAXI RANK AND RETURN.</p>
12.17	<p>NEWCASTLE TO NQUTHU</p> <p>FROM NEWCASTLE TAXI RANK TURN LEFT INTO KIRKLAND THEN TURNS RIGHT INTO ALLEN STREET THEN TURNS LEFT INTO N11 THEN TURNS RIGHT INTO MR483 THEN TURNS RIGHT INTO R34 ONTO NKANDE ROAD TO NQUTHU TAXI RANK AND RETURN.</p>
12.18	<p>NEWCASTLE TO EMPANGENI</p> <p>FROM NEWCASTLE TAXI RANK TURNS LEFT INTO KIRKLAND STREET THEN TURN RIGHT INTO ALLEN STREET THEN TURNS LEFT INTO N11 THEN TURNS RIGHT INTO MR483 THEN TURNS RIGHT INTO R34 THEN TO THE TAXI RANK IN EMANGENI AND RETURN.</p>
12.19	<p>NEWCASTLE TO NONGOMA</p> <p>FROM NEWCASTLE TAXI RANK TURN LEFT INTO KIRKLAND THEN TURNS RIGHT INTO ALLEN STREET THEN TURNS LEFT INTO N11 THEN TURNS RIGHT INTO MR483 THEN TURNS RIGHT INTO R34 THEN TURNS LEFT INTO R33 THEN ONTO R69 THEN TURNS RIGHT INTO R618 TO NONGOMA TAXI RANK AND RETURN.</p>



## transport

Department:  
Transport  
Province of KwaZulu-Natal

## GAZETTE

LGKZNG05-2017-  
MAY

REGION: ALL

1) <b>Application Number:</b> APP0088422	2) <b>Gazette Number:</b> LGKZNG05-2017-MAY
3) <b>Applicant:</b> MW SITHOLE <b>ID NO.</b> 5903275732089 <b>Association:</b> KWANDENGEZI TAXI OWNERS ASSOCIATION	4) <b>Applicant Address:</b> P.O BOX 13674 KWANDENGEZI KWAZULU-NATAL KWA-ZULU NATAL 3607
5) <b>Existing Licence Holder:</b> NOT APPLICABLE <b>ID NO.</b> NOT APPLICABLE	6) <b>Existing Licence Holder Address:</b> NOT APPLICABLE
7) <b>Type of application:</b> NEW OPERATING LICENCE	8) <b>Operating Licence Number:</b> LKNKZN0127682
9) <b>Vehicle Type:</b> MINIBUS TAXI	10) 1 X 9-16 (SEATED) + 0 (STANDING)
11) <b>Region:</b> DURBAN WEST	
12.1	<p>1. KWANDENGEZI TO PINETOWN AND RETURN</p> <p>1.1 From Kwandengezi Taxi Rank in Tom-Tom Road, right into and along Old Richmond Road (MR518 which becomes MR468), turn left into the M1, proceed into and along Richmond Road, into Westmead and back into Richmond Road, into and along Old Main Road, turn right into Anderson Street Taxi Rank in Pinetown, and return to Kwandengezi Taxi Rank generally along the same route in the opposite direction.</p> <p>1.2 Kwandengezi to New Germany and return: From Kwandengezi Taxi Rank in Tom-Tom Road, right into and along Old Richmond Road, turn left into the M1, proceed into and along Richmond Road, into and along Old Main Road, into Crompton Street, into Shepstone Road (M32), into Eston Road and proceed to the Anderson Street Taxi Rank along Crompton Street, Lauth Road, Glenugie Road, Old Main Road into Anderson Street and return to Kwandengezi Taxi Rank generally along the same route in the opposite direction.</p>
12.2	<p>2. KWANDENGEZI TO DURBAN AND RETURN.</p> <p>2.1 From Kwandengezi Taxi Rank in Tom-Tom Road, right into and along Old Main Road, into the M1 which becomes Higginson Highway in an Easterly direction and proceed into Grimsby Road, into South Coast Road, into M7, into Umbilo Road, into Warwick Avenue, into Alice Street, left into Leopold Street and proceed to Cannongate Taxi Rank, and return to Kwandengezi Taxi Rank generally along the same route in the opposite direction.</p> <p>2.2 From Kwandengezi Taxi Rank in Tom-Tom Road, right into and along Old Richmond Road (MR518 which becomes MR468), turn left into M1, proceed into and along Richmond Road to the on-ramp to the N3, turn right onto the N3 and proceed along the Western Freeway (East) into Old Dutch Road, into Alice Street, into Soldiers' Way, right into Queen Street, into Pine Street, into Russel Street, left into Leopold Street and proceed to Cannongate Taxi Rank, and return to Kwandengezi Taxi Rank generally along the same route in the opposite direction.</p>



## transport

Department:  
Transport  
Province of KwaZulu-Natal

## GAZETTE

LGKZNG05-2017-  
MAY

REGION: ALL

1) <b>Application Number:</b> APP0088427	2) <b>Gazette Number:</b> LGKZNG05-2017-MAY
3) <b>Applicant:</b> MH HLONGWANE <b>ID NO.</b> 8109125637083 <b>Association:</b> TSHELIMNYAMA MARRIANHILL TAXI ASS.	4) <b>Applicant Address:</b> PO BOX 10380 ASHWOOD 3605
5) <b>Existing Licence Holder:</b> MM HLONGWANE <b>ID NO.</b> 6809125798080	6) <b>Existing Licence Holder Address:</b> P O BOX 10628 MARIANHILL, PINETOWN KWAZULU-NATAL KWA-ZULU NATAL 3601
7) <b>Type of application:</b> NORMAL TRANSFER	8) <b>Operating Licence Number:</b> LGKZN1503001138
9) <b>Vehicle Type:</b> MINIBUS	10) 1 X 15 (SEATED) + 0 (STANDING)
11) <b>Region:</b> DURBAN WEST	
12.1	FROM TSHELIMNYAMA TO DURBAN, RANK NO. 107: USING THE SAME ROUTE TURN LEFT INTO ABBOT FRANCIS ROAD THEN LEFT AGAIN INTO RICHMOND ROAD (M1), RIGHT TURN INTO AN ON RAMP TO N3 FREEWAY TOWARDS DURBAN, DRIVE ALONG N3 AND TURN LEFT INTO BEREA ROAD NORTH, RIGHT INTO BOTANIC GARDENS, LEFT INTO BEREA ROAD AND TURN LEFT INTO LANCERS ROAD THEN RIGHT INTO WILLS ROAD AND LEFT INTO WARWICK AVENUE AND PARK IN RANK NO.107. RETURN FROM RANK 107 ALONG WARWICK AVENUE AND TURN LEFT INTO CANNONGATE ROAD, RIGHT JOINING AN ON RAMP INTO N3 FREEWAY. PROCEED ALONG AND TURN LEFT ON AN OFF RAMP INTO RICHMOND ROAD (M1) AND DRIVE BACK TO THE STARTING POINT USING THE SAME FORWARD ROUTE IN REVERSE.
12.2	TSHELIMNYAMA TAXI ASSOCIATION FROM TSHELIMNYAMA TO PINETOWN, VIA EMMAUS MAWOSI FORWARD ROUTE:FROM TSHELIMNYAMA TAXI RANK TURN LEFT INTO ABBOT FRANCIS ROAD, THEN LEFT INTO RICHMOND ROAD (M1). DRIVE ALONG AND THEN TURN LEFT INTO ALEXANDER ROAD AND LEFT INTO ALBERT ROAD. RIGHT TURN INTO WESTMEAD ROAD AND LEFT INTO EMMAUS ROAD. DRIVE ALONG THE RESIDENTIAL AREA AT EMMAUS TO A DESIGNATED PICK-UP POINT/ DROP-OFF POINT AND PROCEED ALONG EMMAUS ROAD, TURN RIGHT INTO WESTMEAD ROAD, THEN LEFT INTO RICHMOND ROAD BECOMING OLD MAIN ROAD (M31). TURN RIGHT INTO ANDERSON STREET AND PROCEED TO ANDERSON TAXI RANK IN PINETOWN RETURN ROUTE BACK TO THE STARTING POINT AT TSHELIMNYAMA: FROM ANDERSON TAXI RANK TURN LEFT INTO ANDERSON STREET AND LEFT INTO OLD MAIN ROAD (M31) BECOMING RICHMOND ROAD, DRIVE BACKWARDS TO ALL DROP-OFF POINTS USING THE FORWARD ROUTE IN REVERSE.
12.3	FROM TSHELIMNYAMA TO WESTMEAD: FROM TSHELIMNYAMA TAXI RANK DRIVE ALONG AS STATED IN ROUTE 1 ABOVE. ALONG RICHMOND ROAD M1 TURN LEFT INTO SWANFIELD ROAD, LEFT AGAIN INTO AUBREY ROAD. LEFT INTO GILLITS ROAD AND THEN LEFT INTO WESTMEAD TAXI STOP AND RETURN ALONG GILLITS ROAD, TURN RIGHT INTO SWANFIELD ROAD AND RIGHT AGAIN INTO RICHMOND ROAD (M1). DRIVE BACKWARDS TO THE STARTING POINT USING THE FORWARD ROUTE IN REVERSE.



## transport

Department:  
Transport  
Province of KwaZulu-Natal

## GAZETTE

LGKZNG05-2017-  
MAY

REGION: ALL

1) <b>Application Number:</b> APP0088429	2) <b>Gazette Number:</b> LGKZNG05-2017-MAY
3) <b>Applicant:</b> TB MNGADI <b>ID NO.</b> 3506210254085 <b>Association:</b> QOLOQOLO TAXI ASSOCIATION	4) <b>Applicant Address:</b> P.O. BOX 65 WINKELSPRUIT KWAZULU-NATAL KWA-ZULU NATAL 4145
5) <b>Existing Licence Holder:</b> NOT APPLICABLE <b>ID NO.</b> NOT APPLICABLE	6) <b>Existing Licence Holder Address:</b> NOT APPLICABLE
7) <b>Type of application:</b> NEW OPERATING LICENCE	8) <b>Operating Licence Number:</b> LKNKZN0124568
9) <b>Vehicle Type:</b> MINIBUS TAXI	10) 1 X 9-16 (SEATED) + 0 (STANDING)
11) <b>Region:</b> UGU-OGWINI	
12.1	1. QOLOQOLO TO UMZINTO :  FROM QOLOQOLO TAXI RANK PICK UP AND PROCEED WITH ROAD P75 JOINING UMZINTO TAXI RANK DIRECT AND RETURN.
12.2	2. QOLOQOLO TO DURBAN :  FROM QOLOQOLO TAXI RANK PICK UP AND PROCEED WITH P197 ROAD, FROM P19 TO N2 FREEWAY PROCEEDING TO DURBAN JOYNER ROAD DROP OFF ONLY PROCEED TO M35 ROAD DROP OFF ONLY PROCEED WITH PROSPECTON ROAD JOINING OLD MAIN ROAD ISIPINGO JOINING M35 DROP OFF ONLY PROCEED TO R102 DROP OFF ONLY PROCEED WITH HIMALAYA ROAD DROP OFF ONLY PROCEED TO M4 FREEWAY TO DURBAN RANK IN WARWICK AVENUE AND RETURN USING M4 FREEWAY BACK TO N2 DIRECT AND RETURN TO KWA QOLOQOLO.
12.3	3. QOLOQOLO TO TURTON  FROM QOLOQOLO PROCEED WITH P75 PICK UP AND PROCEED WITH LELLOS DRIFT 5 PICK UP PROCEED WITH SPOFU ROAD PICK UP AND PROCEED TO TURNTON RANK AND LOAD BACK TO QOLOQOLO.
12.4	4. QOLOQOLO TO PORT SHEPSTONE :  FROM QOLOQOLO PROCEED WITH P75 PICK AND PROCEED WITH LELLOS DRIFT 5 PICK UP AND PROCEED WITH SPOFU ROAD PICK UP AND PROCEED WITH R102 DIRECT TO PORT SHEPSTONE RANK AND LOAD BACK TO QOLOQOLO.
12.5	5. NOMOYI TO DURBAN:  FROM NOMOYI /SNAGQU PICK UP AND PROCEED WITH D955 ROAD PICK UP PROCEED WITH LELLOS DRIFT 5 PICK UP A PROCEED WITH ROAD P75 PICK UP AND PROCEED WITH ROAD P197 VIA UMZINTO TAXI RANK DROP OFF ONLY WITH ROAD P22 JOIN P23 ROAD VIA SCOTTBURGH TAXI RANK DROP OFF ONLY PROCEED WITH N2 FREEWAY VIA ISIPINGO DROP OFF ONLY PROCEED WITH JOYNER ROAD DROP OFF ONLY PROCEED WITH M35 DROP OFF ONLY CROSS PROSPECTON ROAD WITH RANA ROAD DROP OFF ONLY PROCEED WITH M35 DROP OFF ONLY CROSS PROSPECTON ROAD WITH RANA ROAD DROP OFF ONLY PROCEED.



## transport

Department:  
Transport  
Province of KwaZulu-Natal

## GAZETTE

LGKZNG05-2017-  
MAY

REGION: ALL

12.6	<p>6. EMADUNGENI TO DURBAN</p> <p>FROM EMADUNGENI PICK UP PROCEED WITH UMGAIR ROAD PICK UP PROCEED WITH ROAD P75 PICK UP PROCEED WITH ROAD P197 VIA UMZINTO TAXI RANK DROP OFF ONLY PROCEED WITH P22 PROCEED WITH P23 ROAD VIA SCOTBURGH DROP OFF ONLY PROCEED WITH N2 FREEWAY VIA ISIPINGO THROUGH JOYNER ROAD PROCEED WITH M35 DROP OFF ONLY PROCEED WITH M35 DROP OFF ONLY PROCEED WITH PROSPECTON ROAD BACK TO N2 FREEWAY PROCEED WITH M4 FREEWAY TO WARWICK AVENUE IN DURBAN RANK DROP OFF AND LOAD BACK TO EMADUNGENI.</p>
12.7	<p>7. UMZINTO TO QOLOQOLO:</p> <p>FROM APPROVED TAXI RANK LOAD AND PROCEED WITH P197 AND PROCEED WITH P75 TO QOLOQOLO LOCATION.</p>
12.8	<p>8. DURBAN TO QOLOQOLO:</p> <p>FROM APPROVE TAXI RANK LOAD AND PROCEED WITH M4 PROCEED WITH N2 SOUTH AND PROCEED WITH P197 TO P75 AND QOLOQOLO GET TO LOCATION.</p>
12.9	<p>9. TURTON TO QOLOQOLO:</p> <p>FROM APPROVED TAXI RANK LOAD AND PROCEED TO SPOFU ROAD PROCEED WITH LELLOS DRIFT 5 TO QOLOQOLO LOCATION.</p>
12.10	<p>10. PORT SHEPSTONE TO QOLOQOLO</p> <p>FROM APPROVED TAXI RANK LOAD AND PROCEED WITH R102 PROCEED SPOFU ROAD TO LELLAS DRIFT 5 TO QOLOQOLO LOCATION.</p>
12.11	<p>11. DURBAN TO NOMOYI</p> <p>FROM APPROVED TAXI RANK LOAD AND PROCEED N2 SOUTH AND PROCEED WITH M4 PROCEED N2 SOUTH AND PROCEED WITH P197 TO P75 AND PROCEED WITH LELLOS DRIFT 5 TO D955 TO NOMOYI LOCATION.</p>
12.12	<p>12. DURBAN TO EMADUNGENI</p> <p>FROM APPROVED TAXI RANK LOAD AND PROCEED WITH M4 PROCEED WITH N2 SOUTH PROCEED WITH P197 TO P75 PROCEED WITH UMGAIR ROAD TO MADUNGENI ROAD TO MADUNGENI AREA.</p>
12.13	<p>13. QOLOQOLO TO SCOTTBURGH</p> <p>FROM APPROVED TAXI RANK LOAD PROCEED WITH P75 PICK UP PROCEED WITH P197 VIA UMZINTO PROCEED WITH P22 TO P23 TO SCOTTBURGH TAXI RANK.</p>





## transport

Department:  
Transport  
Province of KwaZulu-Natal

## GAZETTE

LGKZNG05-2017-  
MAY

REGION: ALL

1) <b>Application Number:</b> APP0088430	2) <b>Gazette Number:</b> LGKZNG05-2017-MAY
3) <b>Applicant:</b> TL NXELE <b>ID NO.</b> 5910220711084 <b>Association:</b> MAFUNZE MPUMUZA INADI INCWADI T.O.A	4) <b>Applicant Address:</b> PO BOX 12464 ELANDSKOP 3226
5) <b>Existing Licence Holder:</b> ZA NXELE <b>ID NO.</b> 5707175528087	6) <b>Existing Licence Holder Address:</b> P. O BOX 423 PLESSISLAIR KWAZULU-NATAL KWA-ZULU NATAL 3216
7) <b>Type of application:</b> RENEWAL AND DECEASED TRANSFER	8) <b>Operating Licence Number:</b> LKNKZN0114127
9) <b>Vehicle Type:</b> MINIBUS	10) 1 X 15 (SEATED) + 0 (STANDING)
11) <b>Region:</b> UMGUNGUNDLOVU	
12.1	<p>ROUTE 1 MAFUNZE – PIETERMARITZBURG</p> <p>INBOUND (FORWARD) From (Origin) : Mafunze Route Via : D1123, D1124, MR 7, Edendale, Longmarket, Retief, Berg To (Destination) : Berg Street Rank No. 5 – below East (KPC0028)</p> <p>OUTBOUND (RETURN) From (Origin) : Berg Street Rank No. 5 - below East (KPC0028) Route Via : Berg, East, Pietermaritz, Pine, Keate, Edendale, MR 7, D1124, D1123 To (Destination) : Mafunze – D1123(KPV0036)</p>
12.2	<p>ROUTE 2 GIBSON GATE TO PITERMARITZBURG</p> <p>INBOUND (FORWARD) From (Origin) : Gibson Gate Terminus – Sevontein Prison (KPV0032) Route Via : Unamed Road, D1124, MR7, Edendale, Longmarket, Retief, Berg To (Destination) : Berg Street Rank No.5 – below East (KPC0028)</p> <p>OUTBOUND (RETURN) From (Origin) : Berg Street Rank, No. 5 below East (KPC0028) Route Via : Berg, East, Pietermaritz, Pine, Keate, Edendale, MR 7, D1124, Unamed Road To (Destination) : Gibson Gate Terminus – Sevontein Prison (KPV0032)</p>
12.3	<p>ROUTE 3 ZONDI STORE TO PIETERMARITZBURG</p> <p>INBOUND (FORWARD) From (Origin) : Mafakathini – Zondi Store – D1122/P 402 (KPV0012) Route Via : D1122, MR7, Edendale, Longmarket, Retief, Berg To (Destination) : Berg Street Rank No.5 – below East (KPC0028)</p> <p>OUTBOUND (RETURN) From (Origin) : Berg Street Rank No.5 below East (KPC0028) Route Via : Berg, East, Pietermaritz, Pine, Keate, Edendale, MR7, D112 To (Destination) : Mafakathini – Zondi Store – D1122/P402 (KPV0012)</p>



## transport

Department:  
Transport  
Province of KwaZulu-Natal

## GAZETTE

LGKZNG05-2017-  
MAY

REGION: ALL

12.4	<p>ROUTE 4 MASWAZINI TO PIETERMARITZBURG</p> <p>INBOUND (FORWARD) From (Origin) : Maswazini Terminus – D1139 (KPV0084) Route Via : D1139, P402, MR7, Edendale, Longmarket, Retief, Berg To (Destination) : Berg Street Rank No.5 – below East (KPC0028)</p> <p>OUTBOUND (RETURN) From (Origin) : Berg Street Rank No.5 below East (KPC0028) Route Via : Berg, East, Pietermaritz, Pine, Keate, Edendale, MR7, D1139 To (Destination) : Maswazini Terminus – D1139 (KPV0084)</p>
12.5	<p>ROUTE 5 MAGWAGWA TO PIETERMARITZBURG</p> <p>INBOUND (FORWARD) From (Origin) : Magwagwa Terminus – P390 (KPV0016) Route Via : P390, P399, MR7, Edendale, Longmarket, Retief, Berg To (Destination) : East Street Clinic Rank – East of Boom (KPC0084)</p> <p>OUTBOUND (RETURN) From (Origin) : East Street Clinic Rank- East off Boom (KPC0084) Route Via : East, Boom, Pine, Keate, Edendale, MR7, P390, P399 To (Destination) : Magwagwa Terminus – P390 (KPV0016)</p>
12.6	<p>ROUTE 6 TAFULENI TO PIETERMARITZBURG</p> <p>INBOUND (FORWARD) From (Origin) : Tafuleni Terminus – D1128 (KPV0062) Route Via : D1128, MR7, Edendale, Longmarket, Retief, Berg, East To (Destination) : East Street Clinic Rank – East of Boom (KPC0084)</p> <p>OUTBOUND (RETURN) From (Origin) : East Street Clinic Rank- East off Boom (KPC0084) Route Via : East, Boom, Pine, Keate, Edendale, MR7, D1128 To (Destination) : Tafuleni Terminus – D1128 (KPV0062)</p>



## transport

Department:  
Transport  
Province of KwaZulu-Natal

## GAZETTE

LGKZNG05-2017-  
MAY

REGION: ALL

12.7	<p>ROUTE 7 DINDI</p> <p>INBOUND</p> <p>From (Origin) : Dindi Terminus – D1126 (KPV0068) To (Destination) : East Street Clinic Rank – East off Boom (KPC0084)</p> <p>Route : D1126, MR7, Moses Mabhida (Edendale), Langalibalele (Longmarket), Retief, Hoosen Haffeejee (Berg), Masukwana (East)</p> <p>OUTBOUND</p> <p>From (Origin) : East Street Clinic Rank – East off Boom (KPC0084) To (Destination) : Dindi Terminus – (KPV0068)</p> <p>Route : Masukwana (East), Boon, Pine, Moses Mabhida (Edendale), MR7, D1126</p> <p>ALTERNATIVE ROUTINGS</p> <p>None</p> <p>RESTRICTION</p> <p>None</p> <p>SPECIAL CONDITIONS</p> <p>None</p> <p>DISPUTES AGAINST MAFUNZE, MPUMUZA, INADI, INCWADI TAXI ASSOCIATION</p> <p>None</p>
------	---



## transport

Department:  
Transport  
Province of KwaZulu-Natal

## GAZETTE

LGKZNG05-2017-  
MAY

REGION: ALL

12.8	<p>ROUTE 8 ELANDSKOP</p> <p>INBOUND</p> <p>From (Origin) : Elandskop – Zondi Store Taxi Terminus MR7/ D1123 (KPV0023) To (Destination) : Berg Street Rank – below East (KPC0028)</p> <p>Route : D1122, MR7, Moses Mabhida (Edendale), Langalibalele (Longmarket), Retief, Hoosen Haffeejee (Berg)</p> <p>OUTBOUND</p> <p>From (Origin) : East Street Rank No.5 – below East (KPC0028) To (Destination) : Elandskop – Zondi Store Taxi Terminus MR &amp;/D1122 (KPV0023)</p> <p>Route : Hoosen Haffeejee (Berg), Masukwana (East), Boom, Pietermaritz, Pine, Moses Mabhida (Edendale), MR7, D1122</p> <p>ALTERNATIVE ROUTINGS</p> <p>None</p> <p>RESTRICTION</p> <p>None</p> <p>SPECIAL CONDITIONS</p> <p>None</p> <p>DISPUTES AGAINST MAFUNZE, MPUMUZA, INADI, INCWADI TAXI ASSOCIATION</p>
------	---



## transport

Department:  
Transport  
Province of KwaZulu-Natal

## GAZETTE

LGKZNG05-2017-  
MAY

REGION: ALL

### 12.9 ROUTE 9 DEEPDALE

#### INBOUND

From (Origin) : Deepdale

To (Destination) : Berg Street Rank No9.5 – below East (KPC0028)

Route : P124, MR7, Moses Mabhida (Edendale), Langalibalele (Longmarket), Retief, Hoosen Haffeejee (Berg)

#### OUTBOUND

From (Origin) : Berg Street Rank No.5 – below East (KPC0028)

To (Destination) : Deepdale

Route : Hoosen Haffeejee (Berg), Masukwana (East), Pietermaritz, Pine, Moses Mabhida (Edendale), MR7, P124

#### ALTERNATIVE ROUTINGS

None

#### RESTRICTION

None

#### SPECIAL CONDITIONS

None

DISPUTES AGAINST MAFUNZE, MPUMUZA, INADI, INCWADI TAXI ASSOCIATION

None



## transport

Department:  
Transport  
Province of KwaZulu-Natal

## GAZETTE

LGKZNG05-2017-  
MAY

REGION: ALL

12.10	<p>ROUTE 10 NCWADI</p> <p>INBOUND</p> <p>From (Origin) : Ncwadi To (Destination) : Berg Street Rank No.5 – below East (KPC0028)</p> <p>Route : P121, MR7, Moses Mabhida (Edendale), Langalibalele (Longmarket), Retief, Hoosen Haffeejee (Berg)</p> <p>OUTBOUND</p> <p>From (Origin) : Berg Street Rank No.5 – below East (KPC0028) To (Destination) : Ncwadi</p> <p>Route : Hoosen Haffeejee (Berg), Masukwana (East), Pietermaritz, Pine, Moses Mabhida (Edendale), MR7, P121</p> <p>ALTERNATIVE ROUTINGS</p> <p>None</p> <p>RESTRICTION</p> <p>None</p> <p>SPECIAL CONDITIONS</p> <p>None</p> <p>DISPUTES AGAINST MAFUNZE, MPUMUZA, INADI, INCWADI TAXI ASSOCIATION</p> <p>None</p>
-------	--



## transport

Department:  
Transport  
Province of KwaZulu-Natal

## GAZETTE

LGKZNG05-2017-  
MAY

REGION: ALL

### 12.11 ROUTE 11 QANDA

#### INBOUND

From (Origin) : Qanda Terminus – D1127 (KPV0065)  
To (Destination) : East Street Clinic Rank – East off Boom (KPC0084)

Route : D1127, MR7, Moses Mabhida (Edendale), Langalibalele (Longmarket), Retief, Hoosen Haffeejee (Berg), Masukwana (East)

#### OUTBOUND

From (Origin) : East Street Clinic Rank – East off Boom (KPC0084)  
To (Destination) : Qanda Terminus – D1127 (KPV0065)

Route : Masukwana (East), Boom, Pine, Moses Mabhida (Edendale) MR7, D1127

#### ALTERNATIVE ROUTINGS

None

#### RESTRICTION

None

#### SPECIAL CONDITIONS

None

DISPUTES AGAINST MAFUNZE, MPUMUZA, INADI, INCWADI TAXI ASSOCIATION

None





## transport

Department:  
Transport  
Province of KwaZulu-Natal

## GAZETTE

LGKZNG05-2017-  
MAY

REGION: ALL

1) <b>Application Number:</b> APP0088432	2) <b>Gazette Number:</b> LGKZNG05-2017-MAY
3) <b>Applicant:</b> TL NXELE <b>ID NO.</b> 5910220711084 <b>Association:</b> MAFUNZE MPUMUZA INADI INCWADI T.O.A	4) <b>Applicant Address:</b> P O BOX 12464 ELANDSKOP KWA-ZULU NATAL 3200
5) <b>Existing Licence Holder:</b> ZA NXELE <b>ID NO.</b> 5707175528087	6) <b>Existing Licence Holder Address:</b> P. O BOX 423 PLESSISLAIR KWAZULU-NATAL KWA-ZULU NATAL 3216
7) <b>Type of application:</b> RENEWAL AND DECEASED TRANSFER	8) <b>Operating Licence Number:</b> LKNKZN0114147
9) <b>Vehicle Type:</b> MINIBUS	10) 1 X 15 (SEATED) + 0 (STANDING)
11) <b>Region:</b> UMGUNGUNDLOVU	
12.1	<p>ROUTE 1 MAFUNZE – PIETERMARITZBURG</p> <p>INBOUND (FORWARD) From (Origin) : Mafunze Route Via : D1123, D1124, MR 7, Edendale, Longmarket, Retief, Berg To (Destination) : Berg Street Rank No. 5 – below East (KPC0028)</p> <p>OUTBOUND (RETURN) From (Origin) : Berg Street Rank No. 5 - below East (KPC0028) Route Via : Berg, East, Pietermaritz, Pine, Keate, Edendale, MR 7, D1124, D1123 To (Destination) : Mafunze – D1123(KPV0036)</p>
12.2	<p>ROUTE 2 GIBSON GATE TO PITERMARITZBURG</p> <p>INBOUND (FORWARD) From (Origin) : Gibson Gate Terminus – Sevontein Prison (KPV0032) Route Via : Unamed Road, D1124, MR7, Edendale, Longmarket, Retief, Berg To (Destination) : Berg Street Rank No.5 – below East (KPC0028)</p> <p>OUTBOUND (RETURN) From (Origin) : Berg Street Rank, No. 5 below East (KPC0028) Route Via : Berg, East, Pietermaritz, Pine, Keate, Edendale, MR 7, D1124, Unamed Road To (Destination) : Gibson Gate Terminus – Sevontein Prison (KPV0032)</p>
12.3	<p>ROUTE 3 ZONDI STORE TO PIETERMARITZBURG</p> <p>INBOUND (FORWARD) From (Origin) : Mafakathini – Zondi Store – D1122/P 402 (KPV0012) Route Via : D1122, MR7, Edendale, Longmarket, Retief, Berg To (Destination) : Berg Street Rank No.5 – below East (KPC0028)</p> <p>OUTBOUND (RETURN) From (Origin) : Berg Street Rank No.5 below East (KPC0028) Route Via : Berg, East, Pietermaritz, Pine, Keate, Edendale, MR7, D112 To (Destination) : Mafakathini – Zondi Store – D1122/P402 (KPV0012)</p>



## transport

Department:  
Transport  
Province of KwaZulu-Natal

## GAZETTE

LGKZNG05-2017-  
MAY

REGION: ALL

12.4	<p>ROUTE 4 MASWAZINI TO PIETERMARITZBURG</p> <p>INBOUND (FORWARD) From (Origin) : Maswazini Terminus – D1139 (KPV0084) Route Via : D1139, P402, MR7, Edendale, Longmarket, Retief, Berg To (Destination) : Berg Street Rank No.5 – below East (KPC0028)</p> <p>OUTBOUND (RETURN) From (Origin) : Berg Street Rank No.5 below East (KPC0028) Route Via : Berg, East, Pietermaritz, Pine, Keate, Edendale, MR7, D1139 To (Destination) : Maswazini Terminus – D1139 (KPV0084)</p>
12.5	<p>ROUTE 5 MAGWAGWA TO PIETERMARITZBURG</p> <p>INBOUND (FORWARD) From (Origin) : Magwagwa Terminus – P390 (KPV0016) Route Via : P390, P399, MR7, Edendale, Longmarket, Retief, Berg To (Destination) : East Street Clinic Rank – East of Boom (KPC0084)</p> <p>OUTBOUND (RETURN) From (Origin) : East Street Clinic Rank- East off Boom (KPC0084) Route Via : East, Boom, Pine, Keate, Edendale, MR7, P390, P399 To (Destination) : Magwagwa Terminus – P390 (KPV0016)</p>
12.6	<p>ROUTE 6 TAFULENI TO PIETERMARITZBURG</p> <p>INBOUND (FORWARD) From (Origin) : Tafuleni Terminus – D1128 (KPV0062) Route Via : D1128, MR7, Edendale, Longmarket, Retief, Berg, East To (Destination) : East Street Clinic Rank – East of Boom (KPC0084)</p> <p>OUTBOUND (RETURN) From (Origin) : East Street Clinic Rank- East off Boom (KPC0084) Route Via : East, Boom, Pine, Keate, Edendale, MR7, D1128 To (Destination) : Tafuleni Terminus – D1128 (KPV0062)</p>



## transport

Department:  
Transport  
Province of KwaZulu-Natal

## GAZETTE

LGKZNG05-2017-  
MAY

REGION: ALL

12.7	<p>ROUTE 7 DINDI</p> <p>INBOUND</p> <p>From (Origin) : Dindi Terminus – D1126 (KPV0068) To (Destination) : East Street Clinic Rank – East off Boom (KPC0084)</p> <p>Route : D1126, MR7, Moses Mabhida (Edendale), Langalibalele (Longmarket), Retief, Hoosen Haffeejee (Berg), Masukwana (East)</p> <p>OUTBOUND</p> <p>From (Origin) : East Street Clinic Rank – East off Boom (KPC0084) To (Destination) : Dindi Terminus – (KPV0068)</p> <p>Route : Masukwana (East), Boon, Pine, Moses Mabhida (Edendale), MR7, D1126</p> <p>ALTERNATIVE ROUTINGS</p> <p>None</p> <p>RESTRICTION</p> <p>None</p> <p>SPECIAL CONDITIONS</p> <p>None</p> <p>DISPUTES AGAINST MAFUNZE, MPUMUZA, INADI, INCWADI TAXI ASSOCIATION</p> <p>None</p>
------	---



## transport

Department:  
Transport  
Province of KwaZulu-Natal

## GAZETTE

LGKZNG05-2017-  
MAY

REGION: ALL

12.8	<p>ROUTE 8 ELANDSKOP</p> <p>INBOUND</p> <p>From (Origin) : Elandskop – Zondi Store Taxi Terminus MR7/ D1123 (KPV0023) To (Destination) : Berg Street Rank – below East (KPC0028)</p> <p>Route : D1122, MR7, Moses Mabhida (Edendale), Langalibalele (Longmarket), Retief, Hoosen Haffeejee (Berg)</p> <p>OUTBOUND</p> <p>From (Origin) : East Street Rank No.5 – below East (KPC0028) To (Destination) : Elandskop – Zondi Store Taxi Terminus MR &amp;/D1122 (KPV0023)</p> <p>Route : Hoosen Haffeejee (Berg), Masukwana (East), Boom, Pietermaritz, Pine, Moses Mabhida (Edendale), MR7, D1122</p> <p>ALTERNATIVE ROUTINGS</p> <p>None</p> <p>RESTRICTION</p> <p>None</p> <p>SPECIAL CONDITIONS</p> <p>None</p> <p>DISPUTES AGAINST MAFUNZE, MPUMUZA, INADI, INCWADI TAXI ASSOCIATION</p>
------	---



## transport

Department:  
Transport  
Province of KwaZulu-Natal

## GAZETTE

LGKZNG05-2017-  
MAY

REGION: ALL

12.9	<p>ROUTE 9 DEEPDALE</p> <p>INBOUND</p> <p>From (Origin) : Deepdale To (Destination) : Berg Street Rank No9.5 – below East (KPC0028)</p> <p>Route : P124, MR7, Moses Mabhida (Edendale), Langelibalele (Longmarket), Retief, Hoosen Haffeejee (Berg)</p> <p>OUTBOUND</p> <p>From (Origin) : Berg Street Rank No.5 – below East (KPC0028) To (Destination) : Deepdale</p> <p>Route : Hoosen Haffeejee (Berg), Masukwana (East), Pietermaritz, Pine, Moses Mabhida (Edendale), MR7, P124</p> <p>ALTERNATIVE ROUTINGS</p> <p>None</p> <p>RESTRICTION</p> <p>None</p> <p>SPECIAL CONDITIONS</p> <p>None</p> <p>DISPUTES AGAINST MAFUNZE, MPUMUZA, INADI, INCWADI TAXI ASSOCIATION</p> <p>None</p>
------	--



## transport

Department:  
Transport  
Province of KwaZulu-Natal

## GAZETTE

LGKZNG05-2017-  
MAY

REGION: ALL

<b>12.10</b>	<p>ROUTE 10 NCWADI</p> <p>INBOUND</p> <p>From (Origin) : Ncwadi To (Destination) : Berg Street Rank No.5 – below East (KPC0028)</p> <p>Route : P121, MR7, Moses Mabhida (Edendale), Langelibalele (Longmarket), Retief, Hoosen Haffejee (Berg)</p> <p>OUTBOUND</p> <p>From (Origin) : Berg Street Rank No.5 – below East (KPC0028) To (Destination) : Ncwadi</p> <p>Route : Hoosen Haffejee (Berg), Masukwana (East), Pietermaritz, Pine, Moses Mabhida (Edendale), MR7, P121</p> <p>ALTERNATIVE ROUTINGS</p> <p>None</p> <p>RESTRICTION</p> <p>None</p> <p>SPECIAL CONDITIONS</p> <p>None</p> <p>DISPUTES AGAINST MAFUNZE, MPUMUZA, INADI, INCWADI TAXI ASSOCIATION</p> <p>None</p>
--------------	--



## transport

Department:  
Transport  
Province of KwaZulu-Natal

## GAZETTE

LGKZNG05-2017-  
MAY

REGION: ALL

12.11	<p>ROUTE 11 QANDA</p> <p>INBOUND</p> <p>From (Origin) : Qanda Terminus – D1127 (KPV0065) To (Destination) : East Street Clinic Rank – East off Boom (KPC0084)</p> <p>Route : D1127, MR7, Moses Mabhida (Edendale), Langalibalele (Longmarket), Retief, Hoosen Haffeejee (Berg), Masukwana (East)</p> <p>OUTBOUND</p> <p>From (Origin) : East Street Clinic Rank – East off Boom (KPC0084) To (Destination) : Qanda Terminus – D1127 (KPV0065)</p> <p>Route : Masukwana (East), Boom, Pine, Moses Mabhida (Edendale) MR7, D1127</p> <p>ALTERNATIVE ROUTINGS</p> <p>None</p> <p>RESTRICTION</p> <p>None</p> <p>SPECIAL CONDITIONS</p> <p>None</p> <p>DISPUTES AGAINST MAFUNZE, MPUMUZA, INADI, INCWADI TAXI ASSOCIATION</p> <p>None</p>
-------	---





## transport

Department:  
Transport  
Province of KwaZulu-Natal

## GAZETTE

LGKZNG05-2017-  
MAY

REGION: ALL

1) <b>Application Number:</b> APP0088433	2) <b>Gazette Number:</b> LGKZNG05-2017-MAY
3) <b>Applicant:</b> MM MBHELE <b>ID NO.</b> 6207105256080 <b>Association:</b> WAAIHOEK TAXI ASSOCIATION	4) <b>Applicant Address:</b> PRIVATE BAG X10030 EMABHEKAZI COMBINED SCHOOL 3370
5) <b>Existing Licence Holder:</b> NOT APPLICABLE <b>ID NO.</b> NOT APPLICABLE	6) <b>Existing Licence Holder Address:</b> NOT APPLICABLE
7) <b>Type of application:</b> NEW OPERATING LICENCE	8) <b>Operating Licence Number:</b> NOTAVAILABLE
9) <b>Vehicle Type:</b> MINIBUS	10) 1 X 15 (SEATED) + 0 (STANDING)
11) <b>Region:</b> UTHUKELA	
12.1	<p>UITVAL TO LADYSMITH.</p> <p>FROM UITVAL TAXI RANK, ESAMBENENI, P361 KWAHLATHINI 1&amp;2, THOLENI, SLANFORD DOUGLAS, MAHWENI HIGH SCHOOL, EZIHLABATHINI, TURN LEFT TO HELPMEKAAR ROAD, SGWEJE SECONDARY SCHOOL, BACK TO HELPMEKAAR ROAD TURN LEFT TO SOMSHOEK VAALKOP, SPANDIKRONI, BACK TO HELPMEKAAR ROAD TO EKUVUKENI TO WAAIHOEK NOQHAZA, FITTY PARK, BACK TO HELPMEKAAR ROAD, JOIN N11, STRAIGHT TO CRAWSHAW STREET, TO LYLLE STREET TURN LEFT TO PLAZA TAXI RANK (DROP OFF), BACK LYLLE STREET TO ILLING ROAD TAXI RANK AND RETURN.</p> <p>ALTERNATIVE: FROM UITVAL TAXI RANK, ESAMBANENI P361, DOUGLAS MAWENI HIGH SCHOOL, EZIHLABATHINI, TURN LEFT TO HELPMEKAAR ROAD, SGWEJE SECONDARY SCHOOL BACK TO HELPMEKAAR ROAD, TURN LEFT TO SOMSHOEK, SPANDITHON, BACK TO HELPMEKAAR ROAD, TO EKUNUKENI, TO WAAIHOEK NOQHAZA, FITTY PARK, BACK TO HELPMEKAAR ROAD, STEDVILLE (DROP OFF), STRAIGHT TO CRAWSHAW STREET TO LYLLE STREET AND TURN TO PLAZA TAXI RANK (DROP OFF ONLY) BACK TO LYLLE STREET TO ILLINGS ROAD TACXI RANK AND RETURN.</p>
12.2	<p>EKUVUKENI TO LADYSMITH: FROM EKUVUKENI, TO WAAIHOEK, NOQHAZA, FITTY PARK TO HELPMEKAAR ROAD, STRAIGHT TO CRAWSHAW STREET TO LYLLE STREET, TURN LEFT TO PLAZA RANK (DROP OFF), AND BACK TO LYLLE STREET, TO ILLING STREET TAXI RANK AND RETURN ALONG THE SAME ROUTE.</p>
12.3	<p>WAAIHOEK TO LADYSMITH.</p> <p>FROM WAAIHOEK NOQHAZA, TO HELPMEKAAR ROAD N11, CRAWSHAW, LYLLE STREET, TURN TO PLAZA TAXI RANK (DROP OFF ONLY), BACK TO LYLLE STREET, TO ILLING ROAD TAXI RANK AND RETURN ALONG THE SAME ROUTE.</p> <p>ALTERNATIVE: FROM WAAIHOEK NOQHAZA, TO HELPMEKAAR, TO SHEPSTONE ROAD, TURN LEFT TO FAIRDROUGH STREET, TURN RIGHT TO HYDE STREET INTO C.F.C.C, BACK TO HYDE STREET AND FAIRDROUGH STREET, LEFT TO EGERTON STREET, RIGHT DIAMANA STREET, CONVENT STREET TURN RIGHT TO MURCHISON STREET, TURN LEFT TO ALEXANDRA STREET AND CROSS MURCHISON TO PORT ROAD, LEFT TO BATTERY STREET, TO HOSPITAL BACK TO ILLING ROAD TAXI RANK AND RETURN ALONG THE SAME ROUTE. (ONLY DROP OFF).</p>



## transport

Department:  
Transport  
Province of KwaZulu-Natal

## GAZETTE

LGKZNG05-2017-  
MAY

REGION: ALL

1) <b>Application Number:</b> APP0088435	2) <b>Gazette Number:</b> LGKZNG05-2017-MAY
3) <b>Applicant:</b> JA ZONDI <b>ID NO.</b> 5703315402085 <b>Association:</b> WILLOWFONTEIN TAXI ASSOCIATION	4) <b>Applicant Address:</b> WILLOFONTAIN P O BOX 1990 PIETERMARITZBURG KWA-ZULU NATAL  3200
5) <b>Existing Licence Holder:</b> NOT APPLICABLE <b>ID NO.</b> NOT APPLICABLE	6) <b>Existing Licence Holder Address:</b> NOT APPLICABLE
7) <b>Type of application:</b> NEW OPERATING LICENCE	8) <b>Operating Licence Number:</b> NOTAVAILABLE
9) <b>Vehicle Type:</b> MINIBUS	10) 1 X 15 (SEATED) + 0 (STANDING)
11) <b>Region:</b> UMGUNGUNDLOVU	
12.1	<p>1. INBOUND.</p> <p>FROM WILLOWFONTEIN TAXI TERMINUS / Z356 (KPE0061) TO SLATTER STREET TAXI TERMINAL (KPC0023).</p> <p>FROM WILLOWFONTEIN, Z248, Z290 RETURN Z290, Z248, WILLOWFONTEIN F.J. SITHOLE, SUTHERLAND, MOSES MABHIDA (EDENDALE) LANGALIBALELE (LONGMARKET) RETIEF, PIETERMARITZ, SLATTER.</p> <p>OUTBOUND.</p> <p>FROM SLATTER STREET TAXI TERMINAL (KPC0023) TO WILLOWFONTEIN TAXI TERMINUS / Z356 (KPE0061).</p> <p>FROM SLATTER STREET, PIETERMARITZ, PINE, MOSES MABHIDA (EDENDALE) SUTHERLAND, F.J. SITHOLE, WILLOWFONTEIN.</p> <p>ALTERNATIVE ROUTING.</p> <p>OUTBOUND.</p> <p>A. PIETERMARITZ, WEST STREET BUS/TAXI STATION, WEST, JABU NDLOVU (LOOP) MOSES MABHIDA (EDENDALE), SUNDERLAND, F.J. SITHOLE, WILLOWFONTEIN B. PIETERMARITZ, WEST STREET BUS/TAXI STATION, WEST, BURGER, MOSES MABHIDA (EDENDALE), SUTHERLAND, F.J. SITHOLE, WILLOWFONTEIN C. PIETERMARITZ, WEST STREET BUS/TAXI STATION, WEST, PRINCE ALFRED, CAMPDRIFT, MOSES MABHIDA (EDENDALE) SUTHERLAND. F.J. SITHOLE, WILLOWFONTEIN.</p> <p>RESTRICTIONS: ALONG WILLOWFONTEIN ROAD AND F.J. SITHOLE ROAD (FROM 10HOO ON SUTHERLAND ROAD), ONLY OFF LOADING OF PASSENGERS IS PERMITTED. THE LOADING OF PASSENGERS ALONG THIS SECTION OF THE ROUTE IS NOT PERMITTED.</p> <p>SPECIAL CONDITIONS: DISPUTES AGAINST WILLOWFONTEIN TAXI ASSOCIATION.</p>



## transport

Department:  
Transport  
Province of KwaZulu-Natal

## GAZETTE

LGKZNG05-2017-  
MAY

REGION: ALL

12.2	<p><b>KWANDLOVU</b></p> <p><b>INBOUND</b> FROM (ORIGIN): WILLOWFONTEIN TAXI TERMINUS-WILLOWFONTEIN/Z356 (KPE0061) TO (DESTINATION): SLATTER STREET TAXI TERMINAL (KPC0023) ROUTE: WILLOWFONTEIN,N48,UNNAMED ROAD,UNNAMED ROADN48, WILLOWFONTEIN, F.J.SITHOLE. SUTHERLAND MOSES MABHIDA (EDENDALE), LANGALIBALELE, RETIEF, PIETERMARITZ SLATTER.</p> <p><b>OUTBOUND:</b> FROM (ORIGIN): SLATTER STREET TAXI TERMINAL (KPC0023) TO (DESTINATION): WILLOWFONTEIN TAXI TERMINUS-WILLOWFONTEIN/Z356 (KPE0061) ROUTE: PIETERITZ, PINE, MOSES MABHIDA (EDENDALE, SUTHERLANDS, F.J.SITHOLE, WILLWOFONTEIN.</p> <p><b>ALTERNATIVE ROUTING: OUTBOUND</b> A: PIETERMARITZ, WEST STREET BUS/TAXI STATION, WEST, JABU NDLOVU (LOOP)MOSES MABHIDA (EDENDALE), SUTHERLAND, F.J.SITHOLE, WILLOWFONTEIN B:PIETERMARIZ, WEST STREET BUS/TAXI STATION, WEST BURGER, MOSES MABHIDA (EDENDALE SUTHERLAND, F.J.SITHOLE WILLOWFONTEIN C: PIETERMARITZ, WEST STREET BUS/TAXI STATION, WEST PRINCE ALFRED, CAMPSDRIFT, MOSES MABHIDA (EDENDALE) SUTHERLAND, F.J.SITHOLE, WILLOWFONTEIN</p> <p><b>RESTRICTIONS:</b> ALONG WILLOWFONTEIN ROAD AND F.J. SITHOLE ROAD (FROM N10 TO SUNDERLAND ROAD), ONLY OFF-LOADING OF PASSENGERS IS PERMITTED. THE LOADING OF PASSENGERS ALONG THIS SECTION OF THE ROUTE IS NOT PERMITTED.</p> <p><b>SPECIAL CONDITIONS:</b> DISPUTES AGAINST WILLOWFONTEIN TAXI ASSOCIATION:NONE.</p>
12.3	<p><b>INBOUND:</b> FROM (ORIGIN): WILLOWFONTEIN TAXI TERMINUS - WILLOWFONTEIN/ Z356 (KPE0061) TO: (DESTINATION): SLATTER STREET TAXI TERMINAL (KPC0023) ROUTE: WILLOWFONTEIN, Z211 RETURN Z211, WILLOWFONTEIN, F.J.SITHOLE, SUTHERLAND, MOSES MABHIDA (EDENDALE), LANGALIBALELE (LONGMAKERT), RETIEF, PIETERMARITZ, SLATTER.</p> <p><b>OUTBOUND:</b> FROM (ORIGIN): SLATTER STREET TAXI TERMINAL (KPC0023) TO (DESTINATION): WILLOWFONTEIN TAXI RANK TERMINUS - WILLOWFONTEIN/Z356 (KPE0061) ROUTE: PIETERMARITZ, PINE, MOSES MABHIDA (EDENDALE), SUTHERLAND, F.J. SITHOLE, WILLOWFONTEIN.</p> <p><b>ALTERNATIVE ROUTING:</b> <b>OUTBOUND</b> A: PIETERMARITZ, WEST STREET BUS/TAXI STATION, WEST, JABU NDLOVU (LOOP), MOSES MABHIDA (EDENDALE), SUTHERLAND, F.J.SITHOLE, WILLOWFONTEIN. B: PIETERMARITZ, WEST STREET BUS/TAXI STATION, WEST, BURGER, MOSES MABHIDA (EDENDALE), SUTHERLAND, F.J.SITHOLE, WILLOWFONTEIN. C: PIETERMARITZ, WEST STREET BUS/TAXI STATION, WEST, PRINCE ALFRED, CAMPDRIFTT, MOSES MABHIDA (EDENDALE) SUTHERLAND F.J.SITHOLE, WILLOWFONTEIN.</p> <p><b>RESTRICTIONS:</b> ALONG WILLOWFONTEIN ROAD AND F.J.SITHOLE AND F.J.SITHOLE ROAD (FROM N10 TO SUTHERLAND ROAD), ONLY OFF-LOADING OF PASSENGERS IS PERMITTED. THE LOADING OF PASSENGERS ALONG THIS SECTION OF THE ROUTE IS NOT PERMITTED.</p>



## transport

Department:  
Transport  
Province of KwaZulu-Natal

## GAZETTE

LGKZNG05-2017-  
MAY

REGION: ALL

12.4	<p>INBOUND: FROM (ORIGIN): WILLOWFONTEIN TAXI TERMINUS - WILLOWFONTEIN/Z356 (KPE0061) TO (DESTINATION): SLATTER STREET TAXI TERMINAL (KPC0023) ROUTE: Z356, Z371, Z381, V359, Z356, WILLOWFONTEIN, F.J.SITHOLE, SUTHERLAND, MOSES MABHIDA (EDENDALE), LANGALIBALELE (LONGMARKET), RETIEF, PIETERMARITZ, SLATTER</p> <p>OUTBOUND: FROM (ORIGIN): SLATTER STREET TAXI TERMINAL (KPC0023) TO (DESTINATION): WILLOWFONTEIN TAXI TERMINUS - WILLOWFONTEIN/Z356 (KPE0061) ROUTE: PIETERMARITZ, PINE, MOSESE MABHIDA (EDENDALE), SUNDERLAND, F.J.SITHOLE WILLOWFONTEIN</p> <p>ALTERNATIVE ROUTING: OUTBOUND A: PIETERMARITZ, WEST, STREET BUS/ TAXI STATION, WEST, JABU NDLOVU (LOOP) MOSES MABHIDA (EDENDALE), SUTHERLAND, F.J.SITHOLE WILLOWFONTEIN B: PIETERMARITZ, WEST STREET BUS/ TAXI STATION, WEST BURGER, MOSES MABHIDA (EDENDALE), SUTHERLAND, F.J.SITHOLE, WILLOWFONTEIN C: PIETERMARITZ, WEST STREET BUS/ TAXI STATION, WEST, PRINCE ALFRED, CAMPDRIFT, MOSES MABHIDA (EDENDALE)SUTHERLAND, F.J.SITHOLE, WILLOWFONTEIN</p> <p>RESTRICTIONS: ALONG WILLOWFONTEIN ROAD AND F.J.SITHOLE ROAD (FROM N10 TO SUNTHERLAND ROAD) ONLY OFF-LOADING OF PASSENGERS IS PERMITTED. THE LOADING OF PASSENGERS ALONG THIS SECTION OF THE ROUTE IS NOT PERMITTED.</p>
12.5	<p>INBOUND. WILLOWFONTEIN TAXI TERMINUS / Z356 (KPE0061) TO SLATTER STREET.</p> <p>FROM WILLOWFONTEIN TAXI TERMINUS N48, Z255,Z248, WILLOWFONTEIN, F.J.SITHOLE, SUNDERLAND, MOSES MABHIDA (EDENDALE), LANGALIBALELE (LONGMARKET, RETIEF, PIETERMARITZ, SLATTER STREET.</p> <p>OUTBOUND. FROM SLATTER STREET TAXI TERMINAL (KPC0023)ROUTE: PIETERMARITZ, PINE, MOSES MABHIDA (EDENDALE) SUTHERLAND, F.J.SITHOLE, WILLOWFONTEIN TAXI TERMINUS.</p> <p>ALTERNATIVE ROUTING. OUTBOUND. A. PIETERMARITZ, WEST STREET BUS/TAXI STATION, WEST, JABU NDLOVU, WEST, JABU NDLOVU (LOOP), MOSES MABHIDA (EDENDALE) SUNDERLAND, F.J.SITHOLE,WILLOWFONTEIN, Z248, Z272, Z255, N48, WILLOWFONTEIN B. PIETERMARITZ, WEST STREET BUS / TAXI STATION, WEST BURGER, MOSES MABHIDA (EDENDALE, SUTHERLAND, F.J. SITHOLE, WILLOWFONTEIN, Z248, Z272, Z255, N48,WILLOWFONTEIN. C. PIETERMARITZ, WEST STREET BUS/TAXI STATION, WEST, PRINCE ALFRED, CAMPSDRIFT, MOSES MABHIDA (EDENDALE)SUTHERLAND, F.J.SITHOLE, WILLOWFONTEIN.</p> <p>RESTRICTIONS: ALONG WILLOWFONTEIN ROAD AND F.J. SITHOLE ROAD (FROM 10H00 ON SUTHERLAND ROAD) ONLY OFF-LOADING OF PASSENGERS IS PERMITTED.THE LOADING OF PASSENGERS ALONG THIS SECTION OF THE ROUTE IS NOT PERMITTED. SPECIAL CONDITIONS: DISPUTES AGAINST WILLOWFONTEIN TAXI ASSOCIATION.</p>



## transport

Department:  
Transport  
Province of KwaZulu-Natal

## GAZETTE

LGKZNG05-2017-  
MAY

REGION: ALL

1) <b>Application Number:</b> APP0088437	2) <b>Gazette Number:</b> LGKZNG05-2017-MAY
3) <b>Applicant:</b> FI SHABALALA <b>ID NO.</b> 6410105787084 <b>Association:</b> AZALEA TAXI ASSOCIATION	4) <b>Applicant Address:</b> P O BOX 590 PIETERMARITZBURG KWA-ZULU NATAL 3200
5) <b>Existing Licence Holder:</b> NOT APPLICABLE <b>ID NO.</b> NOT APPLICABLE	6) <b>Existing Licence Holder Address:</b> NOT APPLICABLE
7) <b>Type of application:</b> NEW OPERATING LICENCE	8) <b>Operating Licence Number:</b> NOTAVAILABLE
9) <b>Vehicle Type:</b> MINIBUS	10) 1 X 12 (SEATED) + 12 (STANDING)
11) <b>Region:</b> UMGUNGUNDLOVU	
12.1	AZALEA TO PIETERMARITZBURG VIA UNIT 18, FEZOKUHLE SCHOOL, 30, MAQINASE, POST OFFICE. RESTRICTED FROM PICKING UP ON FORWARD LEG BETWEEN 30 AND PIETERMARITZBURG, RESTRICTED FROM SETTING DOWN ON RETURN LEG BETWEEN 30 AND PIETERMARITZBURG.



## transport

Department:  
Transport  
Province of KwaZulu-Natal

## GAZETTE

LGKZNG05-2017-  
MAY

REGION: ALL

1) <b>Application Number:</b> APP0088438	2) <b>Gazette Number:</b> LGKZNG05-2017-MAY
3) <b>Applicant:</b> ED SIBIYA <b>ID NO.</b> 7509256320089 <b>Association:</b> KWAGCINA TABLE MOUNTAIN TAXI ASSOCIATION	4) <b>Applicant Address:</b> 6 CHASEDENE ROAD CHASEVALLEY PIETERMARITZBURG  3201
5) <b>Existing Licence Holder:</b> NOT APPLICABLE <b>ID NO.</b> NOT APPLICABLE	6) <b>Existing Licence Holder Address:</b> NOT APPLICABLE
7) <b>Type of application:</b> NEW OPERATING LICENCE	8) <b>Operating Licence Number:</b> NOTAVAILABLE
9) <b>Vehicle Type:</b> MIDIBUS	10) 1 X 15 (SEATED) + 0 (STANDING)
11) <b>Region:</b> UMGUNGUNDLOVU	
12.1	<p>KWAGCINA TO PIETERMARITZBURG.</p> <p>1. FROM APPROVED TAXI RANK AT KWAGCINA WE PICK AND, DROP, FROM MAQONGQO STORE TURN RIGHT VIA NONZILA AND MPISEMHLOPHE TO RETURN TO MAQONGQO STORE, PICK AND DROP GO STRAIGHT TO WARTBURG CROSS, TURN LEFT PICK AND DROP TILL L. C. M. FACTORY, EASTWOOD DROP.</p> <p>TURN RIGHT ON MANNING AVE ROAD GO STRAIGHT PICK AND DROP TURN LEFT TO ORTMAN ROAD (M20) PICK AND DROP, CROSS FREE WAY, TURN RIGHT TO ECHO ROAD PICK AND DROP JOIN EAST STREET ON THE CIRCLE STRAIGHT, TURN LEFT TO LOOP STREET, TURN RIGHT TO RETIEF STREET ON THE CROSS BOSHOP STREET TO MARKET SQUARE TURN RIGHT TO OTTO STREET AND TURN LEFT TO PIETERMARITZ STREET CROSS COMMERCIAL STREET, CHAPEL AND TURN RIGHT BY WEST STREET, RETURN BY BERG STREET PICK AND DROP CROSS CHAPEL, COMMERCIAL, BOSHOP STREET, RETIEF STREET PICK AND DROP CROSS EAST STREET STRAIGHT TO RANK NO.5 AND RETURN.</p>



## transport

Department:  
Transport  
Province of KwaZulu-Natal

## GAZETTE

LGKZNG05-2017-  
MAY

REGION: ALL

1) <b>Application Number:</b> APP0088439	2) <b>Gazette Number:</b> LGKZNG05-2017-MAY
3) <b>Applicant:</b> SM LUSHABA <b>ID NO.</b> 7506095598081 <b>Association:</b> WAAIHOEK TAXI ASSOCIATION	4) <b>Applicant Address:</b> PO BOX 244 EZAKHENI, LADYSMITH KWA ZULU NATAL  3381
5) <b>Existing Licence Holder:</b> NOT APPLICABLE <b>ID NO.</b> NOT APPLICABLE	6) <b>Existing Licence Holder Address:</b> NOT APPLICABLE
7) <b>Type of application:</b> NEW OPERATING LICENCE	8) <b>Operating Licence Number:</b> LKNKZN0129749
9) <b>Vehicle Type:</b> MINIBUS	10) 1 X 15 (SEATED) + 0 (STANDING)
11) <b>Region:</b> UTHUKELA	
12.1	<p>1. UITVAL TO LADYSMITH:</p> <p>FROM UITVAL TAXI RANK, ESAMBENENI, P361 KWAHLATHINI 1&amp;2, THOLENI, SLANFORD DOUGLAS, MAHWENI HIGH SCHOOL, EZIHLABATHINI, TURN LEFT TO HELPMEKAAR ROAD, SGWEJE SECONDARY SCHOOL, BACK TO HELPMEKAAR ROAD TURN LEFT TO SOMSHOEK VAALKOP, SPANDIKRONI, BACK TO HELPMEKAAR ROAD TO EKUVUKENI TO WAAIHOEK NOQHAZA, FITTY PARK, BACK TO HELPMEKAAR ROAD, JOIN N11, STRAIGHT TO CRAWSHAW STREET, TO LYLLE STREET TURN LEFT TO PLAZA TAXI RANK (DROP OFF), BACK LYLLE STREET TO ILLING ROAD TAXI RANK AND RETURN.</p> <p>ALTERNATIVE 1:</p> <p>FROM UITVAL TAXI RANK, ESAMBANENI P361, DOUGLAS MAWENI HIGH SCHOOL, EZIHLABATHINI, TURN LEFT TO HELPMEKAAR ROAD, SGWEJE SECONDARY SCHOOL BACK TO HELPMEKAAR ROAD, TURN LEFT TO SOMSHOEK, SPANDITHON, BACK TO HELPMEKAAR ROAD, TO EKUNUKENI, TO WAAIHOEK NOQHAZA, FITTY PARK, BACK TO HELPMEKAAR ROAD, STEDVILLE (DROP OFF), STRAIGHT TO CRAWSHAW STREET TO LYLLE STREET AND TURN TO PLAZA TAXI RANK (DROP OFF ONLY) BACK TO LYLLE STREET TO ILLINGS ROAD TACXI RANK AND RETURN.</p>
12.2	<p>ROUTE 2:</p> <p>EKUVUKENI TO LADYSMITH:</p> <p>FROM EKUVUKENI, TO WAAIHOEK, NOQHAZA, FITTY PARK TO HELPMEKAAR ROAD, STRAIGHT TO CRAWSHAW STREET TO LYLLE STREET, TURN LEFT TO PLAZA RANK (DROP OFF), AND BACK TO LYLLE STREET, TO ILLING STREET TAXI RANK AND RETURN ALONG THE SAME ROUTE.</p>
12.3	<p>ROUTE 3:</p> <p>WAAIHOEK TO LADYSMITH:</p> <p>FROM WAAIHOEK NOQHAZA, TO HELPMEKAAR ROAD N11, CRAWSHAW, LYLLE STREET, TURN TO PLAZA TAXI RANK (DROP OFF ONLY), BACK TO LYLLE STREET, TO ILLING ROAD TAXI RANK AND RETURN ALONG THE SAME ROUTE.</p> <p>ALTERNATIVE :</p> <p>FROM WAAIHOEK NOQHAZA, TO HELPMEKAAR, TO SHEPSTONE ROAD, TURN LEFT TO FAIRDROUGH STREET, TURN RIGHT TO HYDE STREET INTO C.F.C.C, BACK TO HYDE STREET AND FAIRDROUGH STREET, LEFT TO EGERTON STREET, RIGHT DIAMANA STREET, CONVENT STREET TURN RIGHT TO MURCHISON STREET, TURN LEFT TO ALEXANDRA STREET AND CROSS MURCHISON TO PORT ROAD, LEFT TO BATTERY STREET, TO HOSPITAL BACK TO ILLING ROAD TAXI RANK AND RETURN ALONG THE SAME ROUTE. (ONLY DROP OFF)</p>





## transport

Department:  
Transport  
Province of KwaZulu-Natal

## GAZETTE

LGKZNG05-2017-  
MAY

REGION: ALL

1) <b>Application Number:</b> APP0088440	2) <b>Gazette Number:</b> LGKZNG05-2017-MAY
3) <b>Applicant:</b> JM KHANYILE <b>ID NO.</b> 7107165552080 <b>Association:</b> HOPEWELL TAXI ASSOCIATION	4) <b>Applicant Address:</b> HOPEWELL LOCATION BOX 16 THORNVILLE KWA-ZULU NATAL 3760
5) <b>Existing Licence Holder:</b> NOT APPLICABLE <b>ID NO.</b> NOT APPLICABLE	6) <b>Existing Licence Holder Address:</b> NOT APPLICABLE
7) <b>Type of application:</b> NEW OPERATING LICENCE	8) <b>Operating Licence Number:</b> NOTAVAILABLE
9) <b>Vehicle Type:</b> MINIBUS	10) 1 X 14 (SEATED) + 0 (STANDING)
11) <b>Region:</b> UMGUNGUNDLOVU	
12.1	<p>HOPEWELL TO PIETERMARITZBURG.</p> <p>INBOUND FROM: HOPEWELL TAXI RANK P117(KPX0001) VIA P117, P338, MR5, RICHMOND, ALEXANDRA, COLLEGE, WEST, BERG TO BERG STREET RANK NO.4-JAMES TO EAST(KPC0027).</p> <p>OUTBOUND FROM: BERG STREET RANK NO.4-JAMES TO EAST (KPC0027) VIA BERG, EAST, PIETERMARITZ, WEST, COLLEGE, ALEXANDRA, RICHMOND, MR5,P338, P117 TO HOPEWELL TAXI RANK P117 (KPX001).</p> <p>CONDITIONS: NO PICKING UP OR SETTING DOWN OF PASSENGERS BETWEEN EAST AND FOXHILL ON BOTH FORWARD AND RETURN TRIPS.</p>
12.2	<p>HOPEWELL TO DURBAN INBOUND (OUTBOUND) FROM (ORIGIN): HOPEWELL TAXI RANK P117 (KPX0001) VIA P117, P338, N3 (P400, MR1-1, N3) TO (DESTINATION): DURBAN OUTBOUND (RETURN) FROM (ORIGIN): DURBAN VIA N3, P338, P117 TO (DESTINATION): HOPEWELL TAXI RANK P117 (KPX001)</p>
12.3	<p>HOPEWELL TO MATATIELE.</p> <p>INBOUND FROM: HOPEWELL TAXI RANK P117 (KPX0001) VIA P117, P338, MR5, DURBAN, CHILLEY, SHEPSTONE, RETURN SHEPSTONE, MR5, (N2) TO MATATIELE.</p> <p>OUTBOUND FROM: MATATIELE VIA (N2), MR5, SHEPSTONE, RETURN SHEPSTONE, CHILLEY, DURBAN, MR5, P388, P117 TO (DESTINATION): HOPEWELL TAXI RANK P117 (KPX0001).</p>



## transport

Department:  
Transport  
Province of KwaZulu-Natal

## GAZETTE

LGKZNG05-2017-  
MAY

REGION: ALL

1) <b>Application Number:</b> APP0088444	2) <b>Gazette Number:</b> LGKZNG05-2017-MAY
3) <b>Applicant:</b> SF MNGUNI <b>ID NO.</b> 5801165670080 <b>Association:</b> MTWALUME TAXI ASSOCIATION	4) <b>Applicant Address:</b> P O BOX 502 HIBBERDENE 4220
5) <b>Existing Licence Holder:</b> NOT APPLICABLE <b>ID NO.</b> NOT APPLICABLE	6) <b>Existing Licence Holder Address:</b> NOT APPLICABLE
7) <b>Type of application:</b> NEW OPERATING LICENCE	8) <b>Operating Licence Number:</b> NOTAVAILABLE
9) <b>Vehicle Type:</b> MINIBUS	10) 1 X 13 (SEATED) + 0 (STANDING)
11) <b>Region:</b> UGU-OGWINI	
12.1	<p>1.2 FROM MTWALUME TAXI RANK, ALONG OLD MAIN ROAD PORT SHEPSTONE AND HIBBERDENE TURN LEFT INTO HIBBERDENE SPAR TAXI RANK DROP AND PICK UP THEN TURN LEFT INTO PORT SHEPSTONE OLD MAIN ROAD ALONG RIGHT TURN INTO BAISLY STREET RIGHT TURN INTO CONNOR STREET ALONG LEFT TURN INTO REYNOLD STREET ALONG LEFT TURN INTO NELSON MANDELA AVENUE ALONG RIGHT TURN INTO PORT SHEPSTONE TAXI RANK.</p> <p>-OR-</p> <p>ALONG OLD MAIN ROAD, RIGHT TURN INTO ANGLICAN CHURCH ROAD ALONG LEFT TURN INTO NELSON MANDELA AVENUE ALONG RIGHT TURN INTO PORT SHEPSTONE TAXI RANK OR ALONG MARBURGH ROAD INTO FACTORIES DROP AND PICK BACK INTO PORT SHEPSTONE TAXI RANK.</p>
12.2	<p>FROM MTWALUME ALONG OLD MAIN ROAD UMZINTO RIGHT TURN INTO MTWALUME STATION NO.79, LEFT TURN INTO N2 FREEWAY LEFT TURN INTO IFABA BEACH NO.84 DROP AND PICK UP BACK TO N2 FREEWAY ALONG LEFT TURN INTO PARK RYNIE UMZINTO 104 ALONG WEST OF PARK RYNIE TO UMZINTO, RIGHT TURN INTO UMZINTO ALONG LEFT TURN INTO UMZINTO TAXI RANK.</p> <p>-OR-</p> <p>FROM MTWALUME TAXI RANK LEFT TURN INTO UMZINTO OLD MAIN ROAD ALONG LEFT TURN INTO ESPERANZA MAIN ROAD TO UMZINTO ALONG RIGHT INTO UMZINTO MAIN ROAD ALONG RIGHT TURN INTO UMZINTO TAXI RANK OR RIGHT TURN INTO PARK RYNIE OLD MAIN ROAD ALONG SCOTTBURGH HOSPITAL RIGHT TURN INTO SCOTTBURGH HOSPITAL RIGHT TURN INTO SCOTTBURGH TAXI RANK DROP OFF OR ALONG PENNINGTON DROP OFF RENISHAW STATION BACK TO UMZINTO TAXI RANK.</p> <p>RETURN JOURNEY ALONG MAIN ROAD UMZINTO LEFT TURN INTO PARK RYNIE ROAD RIGHT TURN INTO N2 FREEWAY ALONG LEFT TURN INTO IFABA BEACH 84 DROP BACK INTO N2 FREEWAY LEFT TURN INTO UMZUMBE RIGHT TURN ALONG MTWALUME 79 LEFT TURN INTO PORT SHEPSTONE OLD MAIN ROAD ALONG RIGHT TURN INTO MTWALUME TAXI RANK.</p> <p>-OR-</p> <p>RETURN FROM UMZINTO TAXI RANK ALONG MAIN ROAD RIGHT TURN INTO HIBBERDENE OLD MAIN ROAD ALONG RIGHT TURNS MTWALUME TAXI RANK.</p>
12.3	<p>ALONG MTWALUME TAXI RANK TO HIBBERDENE LEFT TURN INTO UMZINTO OLD MAIN ROAD, RIGHT TURN INTO MTWALUME STATION 79 RIGHT TURN INTO N2 FREEWAY ALONG LEFT TURN INTO HIBBERDENE SPAR TAXI RANK.</p>



## transport

Department:  
Transport  
Province of KwaZulu-Natal

## GAZETTE

LGKZNG05-2017-  
MAY

REGION: ALL

12.4	<p>1.7 FROM MTWALUME TAXI RANK TO UNZUMBE ALONG ISIPOFU ROAD P73 ALONG LEFT TURN INTO PEAKSTONE D895, ALONG LEFT TURN MSWILILI D946, ALONG RETURN FROM KWHLONGWA STORE PICK AND DROP BACK TO MORRISONS CLINIC TAXI RANK D949 LEFT TURN INTO ETSHENI D950 PICK AND DROP ALONG KWHLONGWA TRIBAL AUTHORITY TO HIBBERDENE. -OR- ALONG KWHLONGWA TRIBAL AUTHORITY ROAD RIGHT TURN INTO PORT SHEPSTONE OLD MAIN ROAD RIGHT TURN INTO BAILY STREET ALONG LEFT TURN INTO CONNOR STREET ALONG RIGHT TURN TO REYNOLD STREET ALONG LEFT TURN TO PORT SHEPSTONE TAXI RANK.</p> <p>RETURN JOURNEY USE THE SAME ROUTES AS ABOVE. ALL LOCAL ROUTES DROP AND PICK UPS.</p>
12.5	<p>FROM MTWALUME TAXI RANK, TURTON, ALONG ISIPOFU ROAD UP TO THE N2 ALONG THE N2, INTO M4 (ALBERT LUTHULI FREEWAY), LEFT INTO MOORE ROAD OFF-RAMP, RIGHT INTO WARWICK AVENUE, LEFT INTO ETNA LANE AND PROCEED TO AN APPROVED TAXI RANK AT THE CORNER OF CANONGATE ROAD AND WARWICK AVENUE AND RETURN AS PER 1.1.</p> <p>FROM AN APPROVED TAXI RANK AT THE CORNER OF WARWICK AVENUE AND CAONGATE ROAD, LEFT INTO WARWICK AVENUE, RIGHT INTO ALICE STREET, RIGHT INTO MARKET ROAD, LEFT INTO MOORE ROAD, INTO M4 (ALBERT LUTHULI FREEWAY) ALONG THE M4, INTO THE M2 AND PROCEED AS DESCRIBED IN 1, TO THE MTWALUME TAXI RANK.</p>
12.6	<p>FROM MTWALUME TAXI RANK, ALONG ISIPOFU ROAD TO OLD MAIN ROAD (PORT SHEPSTONE AND HIBBERDENE) LEFT INTO HIBBERDENE SPAR TAXI RANK (DROP AND PICK UP) LEFT INTO PORT SHEPSTONE OLD MAIN ROAD, TURN RIGHT INTO BAILY STREET, RIGHT INTO CONNOR STREET, LEFT INTO REYNOLD STREET, LEFT INTO NELSON MANDELA AVENUE, RIGHT INTO PORT SHEPSTONE TAXI RANK.</p> <p>OR ALONG MAIN ROAD, RIGHT INTO ANGLICAN CHURCH ROAD, LEFT INTO NELSON MANDELA AVENUE, RIGHT INTO PORT SHEPSTONE TAXI RANK.</p> <p>OR ALONG MARBURGH ROAD INTO INDUSTRIAL AREA, DROP AND PICK AND RETURN INTO PORT SHEPSTONE TAXI RANK ALONG THE SAME ROUTE.</p> <p>RETURN JOURNEY ALONG NELSON MANDELA AVENUE RIGHT INTO REYNOLD STREET, LEFT INTO ACKEN STREET LEFT INTO DURBAN OLD MAIN ROAD TO HIBBERDENE AND INTO ISIPOFU OLD MAIN ROAD TO UMZUMBE MAGISTERIAL DISTRICT COURT AT TURTON INTO MTWALUME TAXI RANK.</p> <p>OR LEFT INTO ISIPOFU ROAD TO MABHELENI SHAYA MOYA TAXI RANK, DROP AND PICK UP, AND RETURN TO MTWALUME TAXI RANK.</p> <p>OR FROM MTWALUME TAXI RANK ALONG KWHLONGWA TRIBAL AUTHORITY ROAD, RIGHT INTO PORT SHEPSTONE OLD MAIN ROAD, RIGHT INTO BAILY STREET, LEFT INTO CONNOR STREET ALONG RIGHT INTO REYNOLD STREET INTO PORT SHEPSTONE TAXI RANK AND RETURN ALONG SAME ROUTE INTO REVERSE.</p>



## transport

Department:  
Transport  
Province of KwaZulu-Natal

## GAZETTE

LGKZNG05-2017-  
MAY

REGION: ALL

- 12.7** FROM MTWALUME TAXI RANK ALONG ISIPOFU OLD MAIN ROAD TO UMZINTO, RIGHT INTO MTWALUME STATION, NO 79, LEFT INTO N2 FREEWAY, LEFT INTO IFABA BEACH, NO R84 (DROP AND PICK UP) AND RETURN TO N2 FREEWAY, ALONG N2, LEFT INTO PARK RYNIE AND PROCEED TO UMZINTO ALONG R104 WEST, RIGHT INTO UMZINTO AND PROCEED TO UMZINTO TAXI RANK.
- OR
- FROM MTWALUME TAXI RANK LEFT INTO AND ALONG UMZINTO OLD MAIN ROAD, LEFT INTO ESPERANZA MAIN ROAD TO UMZINTO, RIGHT INTO UMZINTO MAIN ROAD AND PROCEED RIGHT INTO UMZINTO TAXI RANK.
- OR
- RIGHT INTO PARK RYNIE OLD MAIN ROAD AND PROCEED TO SCOTTBURGH HOSPITAL, RIGHT TURN INTO SCOTTBURGH TAXI RANK, DROP OFF, AND PROCEED ALONG THE SAME ROUTE TO UMZINTO.
- RETURN JOURNEY:
- ALONG MAIN ROAD, R104 FROM UMZINTO, LEFT INTO PARK RYNIE ROAD RIGHT INTO N2 FREEWAY, LEFT INTO IFABA BEACH, R84 DROP AND RETURN INTO N2 FREEWAY, LEFT INTO UMZUMBE RIGHT TURN ALONG MTWALUME WEST SIDE OF MTWALUME R79 LEFT INTO PORT SHESPTONE OLD MAIN ROAD ALONG ISIPOFU ROAD, RIGHT INTO MTWALUME TAXI RANK.
- OR
- FROM UMZINTO TAXI RANK ALONG MAIN ROAD RIGHT TURN INTO HIBBERDENE OLD MAIN RIGHT INTO MTWALUME TAXI RANK.



## transport

Department:  
Transport  
Province of KwaZulu-Natal

## GAZETTE

LGKZNG05-2017-  
MAY

REGION: ALL

1) <b>Application Number:</b> APP0088446	2) <b>Gazette Number:</b> LGKZNG05-2017-MAY
3) <b>Applicant:</b> EF SOSHIYA <b>ID NO.</b> 5510280687081 <b>Association:</b> VRYHEID TAXI ASSOCIATION	4) <b>Applicant Address:</b> P.O BOX 10365 VRYHEID 3100
5) <b>Existing Licence Holder:</b> BJ XULU <b>ID NO.</b> 5511065451081	6) <b>Existing Licence Holder Address:</b> P O BOX 1548 VRYHEID KWA-ZULU NATAL 3100
7) <b>Type of application:</b> DECEASED TRANSFER AND NEW OPERATING LICENCE	8) <b>Operating Licence Number:</b> LKNKZN0126788
9) <b>Vehicle Type:</b> MINIBUS	10) 1 X 13 (SEATED) + 0 (STANDING)
11) <b>Region:</b> ZULULAND	
12.1	<p><b>Route 15 - JOHANNESBURG ROUTES</b> From Railway Station, turn right into Stretch Crescent, to Church Street, into R34 and turn right into N11 into Laingsnek Street, left into Joubert Street, then right again into Pienaar Street, in Volkrust, then continue with R23 past Standerton, passing Greylingstad then right to R51 passing Balfour to join N3 passing Heidelberg turn left to M2 West, turn into Rissik Street, into De Villiers, into Wanderers Street, Taxi Rank in Johannesburg.</p> <p>Return as per forward journey. TARIFFS: AS PER AGREEMENT</p>
12.2	<p><b>Route 8 - FROM VRYHEID PLAZA TAXI RANK TO NONGOMA</b> From Vryheid Plaza Taxi Rank into Stretch Crescent Road, turn left into R66, continue with the same Road, turn right into R618, pass Ngome Police Station then turn right into R66, proceed along R66 into Nongoma Taxi Rank and return.</p> <p>Return Journey: Same as Forward Journey.</p>
12.3	<p><b>Route 7 - VRYHEID PLAZA TAXI RANK TO NEWCASTLE</b> From Vryheid Taxi Rank into Church Street, into R33 turn right at Blood River, pass utrcht, then turn left into R23 then turn right and joining Allen Street, proceed into Newcastle Taxi Rank and return.</p> <p>Return Journey: Same as forward journey.</p>
12.4	<p><b>Route 6 - FROM VRYHEID PLAZA TAXI RANK TO MAHLABATHINI</b> From Plaza Taxi Rank into Church Street, into R34 continue with the same Road turn left into R66 and continue with R66, then turn right into Mahlabathini then proceed to Mashona Taxi Rank and return.</p> <p>Return Journey: Same as forward journey.</p>
12.5	<p><b>Route 5 - FROM VRYHEID PLAZA TO EMPANGENI</b> From Vryheid Plaza Taxi Rank in Vryheid into Stretch Crescent, turn left into East Street into R34 and continue with the same road, pass Melmoth turn left to Nkwadini, continue the same Road and turn right into Empangeni Taxi Rank and return.</p> <p>Return Journey: Same as forward journey.</p>
12.6	<p><b>Route 4 - FROM VRYHEID PLAZA TO DURBAN</b> From Vryheid Plaza Taxi Rank left into East Street into R34 and continue along R34, pass Melmoth joining R66, pass Eshowe, pass Gingindlovu till join N2 proceed along N2, pass Ballito then Continue along the coast then turn left into Umgeni Road and turn right into Leopard Street then join Berea Road, continue into New Market turn into Old Fort Road then turn left into Umgeni Road again into New Durban Station Taxi Rank and return.</p> <p>Return Journey: Same as Forward journey</p>
12.7	<p><b>Route 3 - FROM VRYHEID PLAZA TO PONGOLA</b> From Vryheid Plaza Taxi Rank into Stretch Crescent, turn left into R69, continue along R69, pass Louwsburg, continue along R69 then turn left in N2 and proceed until reaching Pongola Taxi Rank, and return.</p> <p>Return Journey: Same as Forward.</p>



## transport

Department:  
Transport  
Province of KwaZulu-Natal

## GAZETTE

LGKZNG05-2017-  
MAY

REGION: ALL

12.8	<p>Route 2 - FROM VRYHEID PLAZA TO PAULPIETTERSBURG</p> <p>From Vryheid Plaza Taxi Rank into Stretch Crescent Road, turn left into R69, turn left into P34/4, continue with the same road and turn right into Paulpiettersburg Taxi Rank and return.</p> <p>From Vryheid Plaza Taxi Rank, into Church Street, turn right into Emmet Street, join R33, continue with the same road and turn right into Paulpiettersburg Taxi Rank and return.</p> <p>Return Journey: Same as Forward Journey.</p>
12.9	<p>Route 1 - FROM VRYHEID PLAZA TAXI RANK TO DUNDEE</p> <p>From Vryheid Plaza Taxi Rank, turn right into Church Street, continue along Church Street, join R34 becoming R33, into and along R33, turn right into Dundee Taxi Rank and return.</p> <p>Return Journey: Same as Forward Journey.</p>
12.10	<p>Route 0</p> <p>CONDITIONS:</p> <ol style="list-style-type: none"> <li>1. Passengers may be picked up and / or set down only at designated Taxi Rank or Taxi Stop, which shall exclude Bus Stops.</li> <li>2. On the In Bound Trip Durban, no passengers may be picked up en route from leaving Vryheid, until reaching the Durban Station Taxi Rank.</li> <li>3. On the return trip to Vryheid, no passengers may be set down until reaching Vryheid.</li> <li>4. Entry or Ranking on private property is not permitted without written permission of the landlord, a copy of which must be supplied to the board.</li> <li>5. Without having entered into an agreement with other operator on a common route, as contemplated by Section 88 (2)(B) of Act 22 of 2000, the picking up or setting down of passengers on such route is not permitted. A copy of such agreement must be supplied to the Board.</li> <li>6. Rank Permits are required for all Ranks, in particular for: Durban, Johannesburg, Empangeni, Newcastle and Pongola.</li> <li>7. Picking up or setting down of passengers only permitted at Ranks and Authorised Taxi Stops.</li> <li>8. Charter Service to be allocated only to INDEFINITE OPERATING LICENCES.</li> </ol>



## transport

Department:  
Transport  
Province of KwaZulu-Natal

## GAZETTE

LGKZNG05-2017-  
MAY

REGION: ALL

1) <b>Application Number:</b> APP0088447	2) <b>Gazette Number:</b> LGKZNG05-2017-MAY
3) <b>Applicant:</b> LS MDALOSE <b>ID NO.</b> 8803245752083 <b>Association:</b> UMLAZI NORTH TAXI OWNERS ASSOCIATION	4) <b>Applicant Address:</b> G 1480 UMLAZI T/SHIP P O UMLAZI KWA-ZULU NATAL 4031
5) <b>Existing Licence Holder:</b> MW MDALOSE <b>ID NO.</b> 5805165739084	6) <b>Existing Licence Holder Address:</b> G 737 UMLAZI T/SHIP KWAZULU NATAL 4031
7) <b>Type of application:</b> NORMAL TRANSFER	8) <b>Operating Licence Number:</b> LKNKZN018950
9) <b>Vehicle Type:</b> NOT AVAILABLE	10) 1 X 15 (SEATED) + 0 (STANDING)
11) <b>Region:</b> NINGIZMU 2	
12.1	<p>Route 1</p> <p>From approved Taxi Rank Umlazi Station North side into Sokesimbone Road left into King Dingane Borabora turn around to King Dingane, left into Sibusiso Mdakane Road R1902 PICK 'N' DROP left into Mangosuthu High Way PICK 'N' DROP left into Prince Mshiyeni Memorial Hospital, back to Mangosuthu Highway, left into R102, right into M4, left into Moore Road right into Warwick Avenue, turn right to West Street drop passengers along West Street right into Point Road right into Fisher Street, right into Shepstone Street, left into Pine Street, right into Field Street, left into Queen Street Taxi Rank and proceed to Queen Street Rank</p> <p>OR</p> <p>"Queen Street, right into Russell Street, left into Leopold Street, left into Market Road, into the Service road behind the English Market, and proceed to the Taxi Rank"</p> <p>and return as follows:</p> <p>1.1. From Queen Street Taxi Rank, right into Russell Street, left into Leopold Street, left into Market Road, into Williams Road, left into Moore Road, into Inkosi Albert Luthuli Freeway (M4), and proceed to Umlazi along the forward route in reverse</p> <p>1.2. From Warwick Avenue Taxi Rank, left into West Street, right into Williams Road, left into Moore Road, into Inkosi Albert Luthuli Freeway (M4), and proceed to Umlazi along the forward route in reverse</p> <p>NB:NO PICKING UP OF PASSENGERS IN THE CBD ON THE INWARD JOURNEY AND NO DROPPING OFF ON THE OUTWARD JOURNEY</p>
12.2	<p>Route 2</p> <p>From Approved Taxi Rank Umlazi Station North side Sokesimbone Road, left into King Dingane, Borabora turn to King Dingane into Sibusiso Mdakane Road becoming Road R1902, PICK 'N' DROP, joining South Coast Road, Edwin Swales VC Drive, M7 right into Sarnia Road pass Rossburgh, right turn Umbilo Road right turn Gale Street turn right into Dalton Road to Approved Taxi Stop in Dalton Road and return from Dalton Road, turn right into Williams Road, into Sydney Road, into Sarnia, Umbilo Road, into Edwin Swales VC Drive (M7), right into South Coast Road, into Mangosuthu Highway (M30), RIGHT INTO ROAD 1902 into Sibusiso Mdakane and proceed as per forward route in reverse to Umlazi Taxi Rank at Umlazi Station North Side</p>
12.3	<p>Route 3</p> <p>From Approved Taxi Rank Umlazi Station North Side along Sokesimbone Road, turn left into King Dingane left into Sibusiso Mdakane Road becoming Road R1902, PICK 'N' DROP, turn left into Prince Mwayizeni and turn left into Isipingo Old Main Road left to approved Taxi Rank at Alexandra Road, left into Church Lane, turn right into Nwabi Road back to Isipingo Old Main Road and proceed to Umlazi Taxi Rank along the same route in reverse</p>
12.4	<p>Route 4</p> <p>From Approved Taxi Rank Umlazi Station North Side Sokesimbone Road turn left King Dingane, Borabora Road turn around back into King Dingane left into Sibusiso Mdakane Road becoming Road R1902 PICK 'N' DROP, turn left into Prince Mwayizeni and turn left into Isipingo Old Main Road, turn right into Rana Road, turn right into R102 turn left into Prospection Industrial Area, PICK - UP AND SET DOWN and return to Umlazi North Taxi Rank along the same route in reverse</p>





## transport

Department:  
Transport  
Province of KwaZulu-Natal

## GAZETTE

LGKZNG05-2017-  
MAY

REGION: ALL

12.5	<p>Route 5 From Approved Taxi Rank Umlazi Station North Side Sokesimbone turn left King Dingane Borabora turn around back to King Dingane left Sibusiso Mdakane Road becoming Road R1902 PICK 'N DROP turn left Mangosuthu Highway PICK 'N DROP Prince Mshiyeni Memorial Hospital turn left to R102 Umbilo Road, Berea Road and proceed into and along the Western Freeway (N3) turn left into M13 and turn left into Richmond Road, turn right into Alexandra Road, Clark Road right into Moss Road right into Alexandra Road to Approved Taxi Stop in Swanfield Road, Westmed, and return along the same route to Umlazi North Taxi Rank in reverse</p>
12.6	<p>Route 7 CONDITIONS</p> <ol style="list-style-type: none"> <li>1. ALL PASSENGERS WILL BE PICKED UP AND DROPPED OFF IN AREAS DESIGNATED BY THE MUNICIPALITY FOR SUCH PURPOSES</li> <li>2. NO PICK UP OF PASSENGERS WILL BE EFFECTED IN AREAS WHICH DO NOT FALL UNDER THE JURISDICTION OF THE ASSOCIATION SAVE PASSENGERS WHO ARE BEING CONVEYED DIRECTLY TO THE STARTING POINT</li> <li>3. ENTRY OR RANKING ON PRIVATE PROPERTY IS NOT PERMITTED WITHOUT THE WRITTEN PERMISSION OF THE LANDLORD, A COPY OF WHICH MUST BE SUPPLIED TO THE BOARD.</li> <li>4. WITHOUT HAVING ENTERED INTO AN AGREEMENT WITH OTHER OPERATORS ON A COMMON ROUTE AS CONTEMPLATED SECTION 88(2)(B) OF ACT 22 OF 2000, THE PICKING UP OR SETTING DOWN OF PASSENGERS ON SUCH ROUTE IS NOT PERMITTED. A COPY OF SUCH AGREEMENT MUST BE SUPPLIED TO THE BOARD.</li> <li>5. AT RANKS, WHETHER ON STREET OR OFF STREET, ONLY THE TAXIS THAT CAN BE ACCOMMODATED IN THE DEMARCATED AREA MAY OCCUPY THE RANK. EXCESS VEHICLES MUST HOLD ELSEWHERE.</li> <li>6. NO PICKING UP OR SETTING DOWN OF PASSENGERS PERMITTED ON ROUTE 5 ALONG THE WESTERN FREEWAY (N3) AND THE M13 EITHER WAY</li> </ol>



## transport

Department:  
Transport  
Province of KwaZulu-Natal

## GAZETTE

LGKZNG05-2017-  
MAY

REGION: ALL

1) <b>Application Number:</b> APP0088450	2) <b>Gazette Number:</b> LGKZNG05-2017-MAY
3) <b>Applicant:</b> SF MNGUNI <b>ID NO.</b> 5801165670080 <b>Association:</b> MTWALUME TAXI ASSOCIATION	4) <b>Applicant Address:</b> P O BOX 502 HIBBERDENE 4220
5) <b>Existing Licence Holder:</b> NOT APPLICABLE <b>ID NO.</b> NOT APPLICABLE	6) <b>Existing Licence Holder Address:</b> NOT APPLICABLE
7) <b>Type of application:</b> NEW OPERATING LICENCE	8) <b>Operating Licence Number:</b> NOTAVAILABLE
9) <b>Vehicle Type:</b> MINIBUS	10) 1 X 15 (SEATED) + 0 (STANDING)
11) <b>Region:</b> UGU-OGWINI	
12.1	<p>1.2 FROM MTWALUME TAXI RANK, ALONG OLD MAIN ROAD PORT SHEPSTONE AND HIBBERDENE TURN LEFT INTO HIBBERDENE SPAR TAXI RANK DROP AND PICK UP THEN TURN LEFT INTO PORT SHEPSTONE OLD MAIN ROAD ALONG RIGHT TURN INTO BAISLY STREET RIGHT TURN INTO CONNOR STREET ALONG LEFT TURN INTO REYNOLD STREET ALONG LEFT TURN INTO NELSON MANDELA AVENUE ALONG RIGHT TURN INTO PORT SHEPSTONE TAXI RANK.</p> <p>-OR-</p> <p>ALONG OLD MAIN ROAD, RIGHT TURN INTO ANGLICAN CHURCH ROAD ALONG LEFT TURN INTO NELSON MANDELA AVENUE ALONG RIGHT TURN INTO PORT SHEPSTONE TAXI RANK OR ALONG MARBURGH ROAD INTO FACTORIES DROP AND PICK BACK INTO PORT SHEPSTONE TAXI RANK.</p>
12.2	<p>FROM MTWALUME ALONG OLD MAIN ROAD UMZINTO RIGHT TURN INTO MTWALUME STATION NO.79, LEFT TURN INTO N2 FREEWAY LEFT TURN INTO IFABA BEACH NO.84 DROP AND PICK UP BACK TO N2 FREEWAY ALONG LEFT TURN INTO PARK RYNIE UMZINTO 104 ALONG WEST OF PARK RYNIE TO UMZINTO, RIGHT TURN INTO UMZINTO ALONG LEFT TURN INTO UMZINTO TAXI RANK.</p> <p>-OR-</p> <p>FROM MTWALUME TAXI RANK LEFT TURN INTO UMZINTO OLD MAIN ROAD ALONG LEFT TURN INTO ESPERANZA MAIN ROAD TO UMZINTO ALONG RIGHT INTO UMZINTO MAIN ROAD ALONG RIGHT TURN INTO UMZINTO TAXI RANK OR RIGHT TURN INTO PARK RYNIE OLD MAIN ROAD ALONG SCOTTBURGH HOSPITAL RIGHT TURN INTO SCOTTBURGH HOSPITAL RIGHT TURN INTO SCOTTBURGH TAXI RANK DROP OFF OR ALONG PENNINGTON DROP OFF RENISHAW STATION BACK TO UMZINTO TAXI RANK.</p> <p>RETURN JOURNEY ALONG MAIN ROAD UMZINTO LEFT TURN INTO PARK RYNIE ROAD RIGHT TURN INTO N2 FREEWAY ALONG LEFT TURN INTO IFABA BEACH 84 DROP BACK INTO N2 FREEWAY LEFT TURN INTO UMZUMBE RIGHT TURN ALONG MTWALUME 79 LEFT TURN INTO PORT SHEPSTONE OLD MAIN ROAD ALONG RIGHT TURN INTO MTWALUME TAXI RANK.</p> <p>-OR-</p> <p>RETURN FROM UMZINTO TAXI RANK ALONG MAIN ROAD RIGHT TURN INTO HIBBERDENE OLD MAIN ROAD ALONG RIGHT TURNS MTWALUME TAXI RANK.</p>
12.3	<p>ALONG MTWALUME TAXI RANK TO HIBBERDENE LEFT TURN INTO UMZINTO OLD MAIN ROAD, RIGHT TURN INTO MTWALUME STATION 79 RIGHT TURN INTO N2 FREEWAY ALONG LEFT TURN INTO HIBBERDENE SPAR TAXI RANK.</p>



## transport

Department:  
Transport  
Province of KwaZulu-Natal

## GAZETTE

LGKZNG05-2017-  
MAY

REGION: ALL

12.4	<p>1.7 FROM MTWALUME TAXI RANK TO UNZUMBE ALONG ISIPOFU ROAD P73 ALONG LEFT TURN INTO PEAKSTONE D895, ALONG LEFT TURN MSWILILI D946, ALONG RETURN FROM KWAHLONGWA STORE PICK AND DROP BACK TO MORRISONS CLINIC TAXI RANK D949 LEFT TURN INTO ETSHENI D950 PICK AND DROP ALONG KWAHLONGWA TRIBAL AUTHORITY TO HIBBERDENE. -OR- ALONG KWAHLONGWA TRIBAL AUTHORITY ROAD RIGHT TURN INTO PORT SHEPSTONE OLD MAIN ROAD RIGHT TURN INTO BAISLY STREET ALONG LEFT TURN INTO CONNOR STREET ALONG RIGHT TURN TO REYNOLD STREET ALONG LEFT TURN TO PORT SHEPSTONE TAXI RANK.</p> <p>RETURN JOURNEY USE THE SAME ROUTES AS ABOVE. ALL LOCAL ROUTES DROP AND PICK UPS.</p>
12.5	<p>FROM MTWALUME TAXI RANK, TURTON, ALONG ISIPOFU ROAD UP TO THE N2 ALONG THE N2, INTO M4 (ALBERT LUTHULI FREEWAY), LEFT INTO MOORE ROAD OFF-RAMP, RIGHT INTO WARWICK AVENUE, LEFT INTO ETNA LANE AND PROCEED TO AN APPROVED TAXI RANK AT THE CORNER OF CANONGATE ROAD AND WARWICK AVENUE AND RETURN AS PER 1.1.</p> <p>FROM AN APPROVED TAXI RANK AT THE CORNER OF WARWICK AVENUE AND CAONGATE ROAD, LEFT INTO WARWICK AVENUE, RIGHT INTO ALICE STREET, RIGHT INTO MARKET ROAD, LEFT INTO MOORE ROAD, INTO M4 (ALBERT LUTHULI FREEWAY) ALONG THE M4, INTO THE M2 AND PROCEED AS DESCRIBED IN 1, TO THE MTWALUME TAXI RANK.</p>
12.6	<p>FROM MTWALUME TAXI RANK, ALONG ISIPOFU ROAD TO OLD MAIN ROAD (PORT SHEPSTONE AND HIBBERDENE) LEFT INTO HIBBERDENE SPAR TAXI RANK (DROP AND PICK UP) LEFT INTO PORT SHEPSTONE OLD MAIN ROAD, TURN RIGHT INTO BAISLY STREET, RIGHT INTO CONNOR STREET, LEFT INTO REYNOLD STREET, LEFT INTO NELSON MANDELA AVENUE, RIGHT INTO PORT SHEPSTONE TAXI RANK. OR ALONG MAIN ROAD, RIGHT INTO ANGLICAN CHURCH ROAD, LEFT INTO NELSON MANDELA AVENUE, RIGHT INTO PORT SHEPSTONE TAXI RANK. OR ALONG MARBURGH ROAD INTO INDUSTRIAL AREA, DROP AND PICK AND RETURN INTO PORT SHEPSTONE TAXI RANK ALONG THE SAME ROUTE.</p> <p>RETURN JOURNEY ALONG NELSON MANDELA AVENUE RIGHT INTO REYNOLD STREET, LEFT INTO ACKEN STREET LEFT INTO DURBAN OLD MAIN ROAD TO HIBBERDENE AND INTO ISIPOFU OLD MAIN ROAD TO UMZUMBE MAGISTERIAL DISTRICT COURT AT TURTON INTO MTWALUME TAXI RANK. OR LEFT INTO ISIPOFU ROAD TO MABHELENI SHAYA MOYA TAXI RANK, DROP AND PICK UP, AND RETURN TO MTWALUME TAXI RANK. OR FROM MTWALUME TAXI RANK ALONG KWAHLONGWA TRIBAL AUTHORITY ROAD, RIGHT INTO PORT SHEPSTONE OLD MAIN ROAD, RIGHT INTO BAISLY STREET, LEFT INTO CONNOR STREET ALONG RIGHT INTO REYNOLD STREET INTO PORT SHEPSTONE TAXI RANK AND RETURN ALONG SAME ROUTE INTO REVERSE.</p>

**transport**

Department:  
Transport  
Province of KwaZulu-Natal

**GAZETTE**

LGKZNG05-2017-  
MAY

REGION: ALL

- 12.7** FROM MTWALUME TAXI RANK ALONG ISIPOFU OLD MAIN ROAD TO UMZINTO, RIGHT INTO MTWALUME STATION, NO 79, LEFT INTO N2 FREEWAY, LEFT INTO IFABA BEACH, NO R84 (DROP AND PICK UP) AND RETURN TO N2 FREEWAY, ALONG N2, LEFT INTO PARK RYNIE AND PROCEED TO UMZINTO ALONG R104 WEST, RIGHT INTO UMZINTO AND PROCEED TO UMZINTO TAXI RANK.
- OR
- FROM MTWALUME TAXI RANK LEFT INTO AND ALONG UMZINTO OLD MAIN ROAD, LEFT INTO ESPERANZA MAIN ROAD TO UMZINTO, RIGHT INTO UMZINTO MAIN ROAD AND PROCEED RIGHT INTO UMZINTO TAXI RANK.
- OR
- RIGHT INTO PARK RYNIE OLD MAIN ROAD AND PROCEED TO SCOTTBURGH HOSPITAL, RIGHT TURN INTO SCOTTBURGH TAXI RANK, DROP OFF, AND PROCEED ALONG THE SAME ROUTE TO UMZINTO.
- RETURN JOURNEY:
- ALONG MAIN ROAD, R104 FROM UMZINTO, LEFT INTO PARK RYNIE ROAD RIGHT INTO N2 FREEWAY, LEFT INTO IFABA BEACH, R84 DROP AND RETURN INTO N2 FREEWAY, LEFT INTO UMZUMBE RIGHT TURN ALONG MTWALUME WEST SIDE OF MTWALUME R79 LEFT INTO PORT SHESPTONE OLD MAIN ROAD ALONG ISIPOFU ROAD, RIGHT INTO MTWALUME TAXI RANK.
- OR
- FROM UMZINTO TAXI RANK ALONG MAIN ROAD RIGHT TURN INTO HIBBERDENE OLD MAIN RIGHT INTO MTWALUME TAXI RANK.



## transport

Department:  
Transport  
Province of KwaZulu-Natal

## GAZETTE

LGKZNG05-2017-  
MAY

REGION: ALL

1) <b>Application Number:</b> APP0088452	2) <b>Gazette Number:</b> LGKZNG05-2017-MAY
3) <b>Applicant:</b> TO ZIKODE <b>ID NO.</b> 6208245577088 <b>Association:</b> WILLOWFONTEIN TAXI ASSOCIATION	4) <b>Applicant Address:</b> 158 ZIKODE ROAD ORIB VILLAGE PIETERMARITZBURG KWA-ZULU NATAL 3201
5) <b>Existing Licence Holder:</b> NOT APPLICABLE <b>ID NO.</b> NOT APPLICABLE	6) <b>Existing Licence Holder Address:</b> NOT APPLICABLE
7) <b>Type of application:</b> NEW OPERATING LICENCE	8) <b>Operating Licence Number:</b> NOTAVAILABLE
9) <b>Vehicle Type:</b> MINIBUS	10) 1 X 15 (SEATED) + 0 (STANDING)
11) <b>Region:</b> UMGUNGUNDLOVU	
12.1	<p>1. INBOUND.</p> <p>FROM WILLOWFONTEIN TAXI TERMINUS / Z356 (KPE0061) TO SLATTER STREET TAXI TERMINAL (KPC0023).</p> <p>FROM WILLOWFONTEIN, Z248, Z290 RETURN Z290, Z248, WILLOWFONTEIN F.J. SITHOLE, SUTHERLAND, MOSES MABHIDA (EDENDALE) LANGALIBALELE (LONGMARKET) RETIEF, PIETERMARITZ, SLATTER.</p> <p>OUTBOUND.</p> <p>FROM SLATTER STREET TAXI TERMINAL (KPC0023) TO WILLOWFONTEIN TAXI TERMINUS / Z356 (KPE0061).</p> <p>FROM SLATTER STREET, PIETERMARITZ, PINE, MOSES MABHIDA (EDENDALE) SUTHERLAND, F.J. SITHOLE, WILLOWFONTEIN.</p> <p>ALTERNATIVE ROUTING.</p> <p>OUTBOUND.</p> <p>A. PIETERMARITZ, WEST STREET BUS/TAXI STATION, WEST, JABU NDLOVU (LOOP) MOSES MABHIDA (EDENDALE), SUNDERLAND, F.J. SITHOLE, WILLOWFONTEIN B. PIETERMARITZ, WEST STREET BUS/TAXI STATION, WEST, BURGER, MOSES MABHIDA (EDENDALE), SUTHERLAND, F.J. SITHOLE, WILLOWFONTEIN C. PIETERMARITZ, WEST STREET BUS/TAXI STATION, WEST, PRINCE ALFRED, CAMPDRIFT, MOSES MABHIDA (EDENDALE) SUTHERLAND, F.J. SITHOLE, WILLOWFONTEIN.</p> <p>RESTRICTIONS: ALONG WILLOWFONTEIN ROAD AND F.J. SITHOLE ROAD (FROM 10HOO ON SUTHERLAND ROAD), ONLY OFF LOADING OF PASSENGERS IS PERMITTED. THE LOADING OF PASSENGERS ALONG THIS SECTION OF THE ROUTE IS NOT PERMITTED.</p> <p>SPECIAL CONDITIONS: DISPUTES AGAINST WILLOWFONTEIN TAXI ASSOCIATION.</p>



## transport

Department:  
Transport  
Province of KwaZulu-Natal

## GAZETTE

LGKZNG05-2017-  
MAY

REGION: ALL

12.2	<p><b>KWANDLOVU</b></p> <p><b>INBOUND</b> FROM (ORIGIN): WILLOWFONTEIN TAXI TERMINUS-WILLOWFONTEIN/Z356 (KPE0061) TO (DESTINATION): SLATTER STREET TAXI TERMINAL (KPC0023) ROUTE: WILLOWFONTEIN, N48, UNNAMED ROAD, UNNAMED ROAD N48, WILLOWFONTEIN, F.J. SITHOLE, SUTHERLAND, MOSES MABHIDA (EDENDALE), LANGALIBALELE, RETIEF, PIETERMARITZ, SLATTER.</p> <p><b>OUTBOUND:</b> FROM (ORIGIN): SLATTER STREET TAXI TERMINAL (KPC0023) TO (DESTINATION): WILLOWFONTEIN TAXI TERMINUS-WILLOWFONTEIN/Z356 (KPE0061) ROUTE: PIETERITZ, PINE, MOSES MABHIDA (EDENDALE), SUTHERLANDS, F.J. SITHOLE, WILLOWFONTEIN.</p> <p><b>ALTERNATIVE ROUTING: OUTBOUND</b> A: PIETERMARITZ, WEST STREET BUS/TAXI STATION, WEST, JABU NDLOVU (LOOP), MOSES MABHIDA (EDENDALE), SUTHERLAND, F.J. SITHOLE, WILLOWFONTEIN B: PIETERMARITZ, WEST STREET BUS/TAXI STATION, WEST, BURGER, MOSES MABHIDA (EDENDALE), SUTHERLAND, F.J. SITHOLE, WILLOWFONTEIN C: PIETERMARITZ, WEST STREET BUS/TAXI STATION, WEST, PRINCE ALFRED, CAMPSDRIFT, MOSES MABHIDA (EDENDALE), SUTHERLAND, F.J. SITHOLE, WILLOWFONTEIN</p> <p><b>RESTRICTIONS:</b> ALONG WILLOWFONTEIN ROAD AND F.J. SITHOLE ROAD (FROM N10 TO SUNDERLAND ROAD), ONLY OFF-LOADING OF PASSENGERS IS PERMITTED. THE LOADING OF PASSENGERS ALONG THIS SECTION OF THE ROUTE IS NOT PERMITTED.</p> <p><b>SPECIAL CONDITIONS:</b> DISPUTES AGAINST WILLOWFONTEIN TAXI ASSOCIATION: NONE.</p>
12.3	<p><b>INBOUND:</b> FROM (ORIGIN): WILLOWFONTEIN TAXI TERMINUS - WILLOWFONTEIN/ Z356 (KPE0061) TO: (DESTINATION): SLATTER STREET TAXI TERMINAL (KPC0023) ROUTE: WILLOWFONTEIN, Z211 RETURN Z211, WILLOWFONTEIN, F.J. SITHOLE, SUTHERLAND, MOSES MABHIDA (EDENDALE), LANGALIBALELE (LONGMAKERT), RETIEF, PIETERMARITZ, SLATTER.</p> <p><b>OUTBOUND:</b> FROM (ORIGIN): SLATTER STREET TAXI TERMINAL (KPC0023) TO (DESTINATION): WILLOWFONTEIN TAXI RANK TERMINUS - WILLOWFONTEIN/Z356 (KPE0061) ROUTE: PIETERMARITZ, PINE, MOSES MABHIDA (EDENDALE), SUTHERLAND, F.J. SITHOLE, WILLOWFONTEIN.</p> <p><b>ALTERNATIVE ROUTING:</b> <b>OUTBOUND</b> A: PIETERMARITZ, WEST STREET BUS/TAXI STATION, WEST, JABU NDLOVU (LOOP), MOSES MABHIDA (EDENDALE), SUTHERLAND, F.J. SITHOLE, WILLOWFONTEIN. B: PIETERMARITZ, WEST STREET BUS/TAXI STATION, WEST, BURGER, MOSES MABHIDA (EDENDALE), SUTHERLAND, F.J. SITHOLE, WILLOWFONTEIN. C: PIETERMARITZ, WEST STREET BUS/TAXI STATION, WEST, PRINCE ALFRED, CAMPDRIFT, MOSES MABHIDA (EDENDALE), SUTHERLAND, F.J. SITHOLE, WILLOWFONTEIN.</p> <p><b>RESTRICTIONS:</b> ALONG WILLOWFONTEIN ROAD AND F.J. SITHOLE AND F.J. SITHOLE ROAD (FROM N10 TO SUTHERLAND ROAD), ONLY OFF-LOADING OF PASSENGERS IS PERMITTED. THE LOADING OF PASSENGERS ALONG THIS SECTION OF THE ROUTE IS NOT PERMITTED.</p>



## transport

Department:  
Transport  
Province of KwaZulu-Natal

## GAZETTE

LGKZNG05-2017-  
MAY

REGION: ALL

12.4	<p><b>INBOUND:</b> FROM (ORIGIN): WILLOWFONTEIN TAXI TERMINUS - WILLOWFONTEIN/Z356 (KPE0061) TO (DESTINATION): SLATTER STREET TAXI TERMINAL (KPC0023) ROUTE: Z356, Z371, Z381, V359, Z356, WILLOWFONTEIN, F.J.SITHOLE, SUTHERLAND, MOSES MABHIDA (EDENDALE), LANGALIBALELE (LONGMARKET), RETIEF, PIETERMARITZ, SLATTER</p> <p><b>OUTBOUND:</b> FROM (ORIGIN): SLATTER STREET TAXI TERMINAL (KPC0023) TO (DESTINATION): WILLOWFONTEIN TAXI TERMINUS - WILLOWFONTEIN/Z356 (KPE0061) ROUTE: PIETERMARITZ, PINE, MOSESE MABHIDA (EDENDALE), SUNDERLAND, F.J.SITHOLE WILLOWFONTEIN</p> <p><b>ALTERNATIVE ROUTING:</b> <b>OUTBOUND</b> A: PIETERMARITZ, WEST, STREET BUS/ TAXI STATION, WEST, JABU NDLOVU (LOOP) MOSES MABHIDA (EDENDALE), SUTHERLAND, F.J.SITHOLE WILLOWFONTEIN B: PIETERMARITZ, WEST STREET BUS/ TAXI STATION, WEST BURGER, MOSES MABHIDA (EDENDALE), SUTHERLAND, F.J.SITHOLE, WILLOWFONTEIN C: PIETERMARITZ, WEST STREET BUS/ TAXI STATION, WEST, PRINCE ALFRED, CAMPDRIFT, MOSES MABHIDA (EDENDALE)SUTHERLAND, F.J.SITHOLE, WILLOWFONTEIN</p> <p><b>RESTRICTIONS:</b> ALONG WILLOWFONTEIN ROAD AND F.J.SITHOLE ROAD (FROM N10 TO SUNTHERLAND ROAD) ONLY OFF-LOADING OF PASSENGERS IS PERMITTED. THE LOADING OF PASSENGERS ALONG THIS SECTION OF THE ROUTE IS NOT PERMITTED.</p>
12.5	<p><b>INBOUND.</b> WILLOWFONTEIN TAXI TERMINUS / Z356 (KPE0061) TO SLATTER STREET.</p> <p>FROM WILLOWFONTEIN TAXI TERMINUS N48, Z255,Z248, WILLOWFONTEIN, F.J.SITHOLE, SUNDERLAND, MOSES MABHIDA (EDENDALE), LANGALIBALELE (LONGMARKET, RETIEF, PIETERMARITZ, SLATTER STREET.</p> <p><b>OUTBOUND.</b> FROM SLATTER STREET TAXI TERMINAL (KPC0023)ROUTE: PIETERMARITZ, PINE, MOSES MABHIDA (EDENDALE) SUTHERLAND, F.J.SITHOLE, WILLOWFONTEIN TAXI TERMINUS.</p> <p><b>ALTERNATIVE ROUTING.</b> <b>OUTBOUND.</b> A. PIETERMARITZ, WEST STREET BUS/TAXI STATION, WEST, JABU NDLOVU, WEST, JABU NDLOVU (LOOP), MOSES MABHIDA (EDENDALE) SUNDERLAND, F.J.SITHOLE,WILLOWFONTEIN, Z248, Z272, Z255, N48, WILLOWFONTEIN B. PIETERMARITZ, WEST STREET BUS / TAXI STATION, WEST BURGER, MOSES MABHIDA (EDENDALE, SUTHERLAND, F.J. SITHOLE, WILLOWFONTEIN, Z248, Z272, Z255, N48,WILLOWFONTEIN. C. PIETERMARITZ, WEST STREET BUS/TAXI STATION, WEST, PRINCE ALFRED, CAMPSDRIFT, MOSES MABHIDA (EDENDALE)SUTHERLAND, F.J.SITHOLE, WILLOWFONTEIN.</p> <p><b>RESTRICTIONS:</b> ALONG WILLOWFONTEIN ROAD AND F.J. SITHOLE ROAD (FROM10H00 ON SUTHERLAND ROAD) ONLY OFF-LOADING OF PASSENGERS IS PERMITTED.THE LOADING OF PASSENGERS ALONG THIS SECTION OF THE ROUTE IS NOT PERMITTED. <b>SPECIAL CONDITIONS:</b> DISPUTES AGAINST WILLOWFONTEIN TAXI ASSOCIATION.</p>





## transport

Department:  
Transport  
Province of KwaZulu-Natal

## GAZETTE

LGKZNG05-2017-  
MAY

REGION: ALL

1) <b>Application Number:</b> APP0088453	2) <b>Gazette Number:</b> LGKZNG05-2017-MAY
3) <b>Applicant:</b> SF MNGUNI <b>ID NO.</b> 5801165670080 <b>Association:</b> MTWALUME TAXI ASSOCIATION	4) <b>Applicant Address:</b> P O BOX 502 HIBBERDENE 4220
5) <b>Existing Licence Holder:</b> NOT APPLICABLE <b>ID NO.</b> NOT APPLICABLE	6) <b>Existing Licence Holder Address:</b> NOT APPLICABLE
7) <b>Type of application:</b> NEW OPERATING LICENCE	8) <b>Operating Licence Number:</b> NOTAVAILABLE
9) <b>Vehicle Type:</b> MINIBUS	10) 1 X 13 (SEATED) + 0 (STANDING)
11) <b>Region:</b> UGU-OGWINI	
12.1	<p>1.2 FROM MTWALUME TAXI RANK, ALONG OLD MAIN ROAD PORT SHEPSTONE AND HIBBERDENE TURN LEFT INTO HIBBERDENE SPAR TAXI RANK DROP AND PICK UP THEN TURN LEFT INTO PORT SHEPSTONE OLD MAIN ROAD ALONG RIGHT TURN INTO BAISLY STREET RIGHT TURN INTO CONNOR STREET ALONG LEFT TURN INTO REYNOLD STREET ALONG LEFT TURN INTO NELSON MANDELA AVENUE ALONG RIGHT TURN INTO PORT SHEPSTONE TAXI RANK.</p> <p>-OR-</p> <p>ALONG OLD MAIN ROAD, RIGHT TURN INTO ANGLICAN CHURCH ROAD ALONG LEFT TURN INTO NELSON MANDELA AVENUE ALONG RIGHT TURN INTO PORT SHEPSTONE TAXI RANK OR ALONG MARBURGH ROAD INTO FACTORIES DROP AND PICK BACK INTO PORT SHEPSTONE TAXI RANK.</p>
12.2	<p>FROM MTWALUME ALONG OLD MAIN ROAD UMZINTO RIGHT TURN INTO MTWALUME STATION NO.79, LEFT TURN INTO N2 FREEWAY LEFT TURN INTO IFABA BEACH NO.84 DROP AND PICK UP BACK TO N2 FREEWAY ALONG LEFT TURN INTO PARK RYNIE UMZINTO 104 ALONG WEST OF PARK RYNIE TO UMZINTO, RIGHT TURN INTO UMZINTO ALONG LEFT TURN INTO UMZINTO TAXI RANK.</p> <p>-OR-</p> <p>FROM MTWALUME TAXI RANK LEFT TURN INTO UMZINTO OLD MAIN ROAD ALONG LEFT TURN INTO ESPERANZA MAIN ROAD TO UMZINTO ALONG RIGHT INTO UMZINTO MAIN ROAD ALONG RIGHT TURN INTO UMZINTO TAXI RANK OR RIGHT TURN INTO PARK RYNIE OLD MAIN ROAD ALONG SCOTTBURGH HOSPITAL RIGHT TURN INTO SCOTTBURGH HOSPITAL RIGHT TURN INTO SCOTTBURGH TAXI RANK DROP OFF OR ALONG PENNINGTON DROP OFF RENISHAW STATION BACK TO UMZINTO TAXI RANK.</p> <p>RETURN JOURNEY ALONG MAIN ROAD UMZINTO LEFT TURN INTO PARK RYNIE ROAD RIGHT TURN INTO N2 FREEWAY ALONG LEFT TURN INTO IFABA BEACH 84 DROP BACK INTO N2 FREEWAY LEFT TURN INTO UMZUMBE RIGHT TURN ALONG MTWALUME 79 LEFT TURN INTO PORT SHEPSTONE OLD MAIN ROAD ALONG RIGHT TURN INTO MTWALUME TAXI RANK.</p> <p>-OR-</p> <p>RETURN FROM UMZINTO TAXI RANK ALONG MAIN ROAD RIGHT TURN INTO HIBBERDENE OLD MAIN ROAD ALONG RIGHT TURNS MTWALUME TAXI RANK.</p>
12.3	<p>ALONG MTWALUME TAXI RANK TO HIBBERDENE LEFT TURN INTO UMZINTO OLD MAIN ROAD, RIGHT TURN INTO MTWALUME STATION 79 RIGHT TURN INTO N2 FREEWAY ALONG LEFT TURN INTO HIBBERDENE SPAR TAXI RANK.</p>



## transport

Department:  
Transport  
Province of KwaZulu-Natal

## GAZETTE

LGKZNG05-2017-  
MAY

REGION: ALL

12.4	<p>1.7 FROM MTWALUME TAXI RANK TO UNZUMBE ALONG ISIPOFU ROAD P73 ALONG LEFT TURN INTO PEAKSTONE D895, ALONG LEFT TURN MSWILILI D946, ALONG RETURN FROM KWAHLONGWA STORE PICK AND DROP BACK TO MORRISONS CLINIC TAXI RANK D949 LEFT TURN INTO ETSHENI D950 PICK AND DROP ALONG KWAHLONGWA TRIBAL AUTHORITY TO HIBBERDENE. -OR- ALONG KWAHLONGWA TRIBAL AUTHORITY ROAD RIGHT TURN INTO PORT SHEPSTONE OLD MAIN ROAD RIGHT TURN INTO BAISLY STREET ALONG LEFT TURN INTO CONNOR STREET ALONG RIGHT TURN TO REYNOLD STREET ALONG LEFT TURN TO PORT SHEPSTONE TAXI RANK.</p> <p>RETURN JOURNEY USE THE SAME ROUTES AS ABOVE. ALL LOCAL ROUTES DROP AND PICK UPS.</p>
12.5	<p>FROM MTWALUME TAXI RANK, TURTON, ALONG ISIPOFU ROAD UP TO THE N2 ALONG THE N2, INTO M4 (ALBERT LUTHULI FREEWAY), LEFT INTO MOORE ROAD OFF-RAMP, RIGHT INTO WARWICK AVENUE, LEFT INTO ETNA LANE AND PROCEED TO AN APPROVED TAXI RANK AT THE CORNER OF CANONGATE ROAD AND WARWICK AVENUE AND RETURN AS PER 1.1.</p> <p>FROM AN APPROVED TAXI RANK AT THE CORNER OF WARWICK AVENUE AND CAONGATE ROAD, LEFT INTO WARWICK AVENUE, RIGHT INTO ALICE STREET, RIGHT INTO MARKET ROAD, LEFT INTO MOORE ROAD, INTO M4 (ALBERT LUTHULI FREEWAY) ALONG THE M4, INTO THE M2 AND PROCEED AS DESCRIBED IN 1, TO THE MTWALUME TAXI RANK.</p>
12.6	<p>FROM MTWALUME TAXI RANK, ALONG ISIPOFU ROAD TO OLD MAIN ROAD (PORT SHEPSTONE AND HIBBERDENE) LEFT INTO HIBBERDENE SPAR TAXI RANK (DROP AND PICK UP) LEFT INTO PORT SHEPSTONE OLD MAIN ROAD, TURN RIGHT INTO BAISLY STREET, RIGHT INTO CONNOR STREET, LEFT INTO REYNOLD STREET, LEFT INTO NELSON MANDELA AVENUE, RIGHT INTO PORT SHEPSTONE TAXI RANK. OR ALONG MAIN ROAD, RIGHT INTO ANGLICAN CHURCH ROAD, LEFT INTO NELSON MANDELA AVENUE, RIGHT INTO PORT SHEPSTONE TAXI RANK. OR ALONG MARBURGH ROAD INTO INDUSTRIAL AREA, DROP AND PICK AND RETURN INTO PORT SHEPSTONE TAXI RANK ALONG THE SAME ROUTE.</p> <p>RETURN JOURNEY ALONG NELSON MANDELA AVENUE RIGHT INTO REYNOLD STREET, LEFT INTO ACKEN STREET LEFT INTO DURBAN OLD MAIN ROAD TO HIBBERDENE AND INTO ISIPOFU OLD MAIN ROAD TO UMZUMBE MAGISTERIAL DISTRICT COURT AT TURTON INTO MTWALUME TAXI RANK. OR LEFT INTO ISIPOFU ROAD TO MABHELENI SHAYA MOYA TAXI RANK, DROP AND PICK UP, AND RETURN TO MTWALUME TAXI RANK. OR FROM MTWALUME TAXI RANK ALONG KWAHLONGWA TRIBAL AUTHORITY ROAD, RIGHT INTO PORT SHEPSTONE OLD MAIN ROAD, RIGHT INTO BAISLY STREET, LEFT INTO CONNOR STREET ALONG RIGHT INTO REYNOLD STREET INTO PORT SHEPSTONE TAXI RANK AND RETURN ALONG SAME ROUTE INTO REVERSE.</p>

**transport**

Department:  
Transport  
Province of KwaZulu-Natal

**GAZETTE**

LGKZNG05-2017-  
MAY

REGION: ALL

- 12.7** FROM MTWALUME TAXI RANK ALONG ISIPOFU OLD MAIN ROAD TO UMZINTO, RIGHT INTO MTWALUME STATION, NO 79, LEFT INTO N2 FREEWAY, LEFT INTO IFABA BEACH, NO R84 (DROP AND PICK UP) AND RETURN TO N2 FREEWAY, ALONG N2, LEFT INTO PARK RYNIE AND PROCEED TO UMZINTO ALONG R104 WEST, RIGHT INTO UMZINTO AND PROCEED TO UMZINTO TAXI RANK.
- OR
- FROM MTWALUME TAXI RANK LEFT INTO AND ALONG UMZINTO OLD MAIN ROAD, LEFT INTO ESPERANZA MAIN ROAD TO UMZINTO, RIGHT INTO UMZINTO MAIN ROAD AND PROCEED RIGHT INTO UMZINTO TAXI RANK.
- OR
- RIGHT INTO PARK RYNIE OLD MAIN ROAD AND PROCEED TO SCOTTBURGH HOSPITAL, RIGHT TURN INTO SCOTTBURGH TAXI RANK, DROP OFF, AND PROCEED ALONG THE SAME ROUTE TO UMZINTO.
- RETURN JOURNEY:
- ALONG MAIN ROAD, R104 FROM UMZINTO, LEFT INTO PARK RYNIE ROAD RIGHT INTO N2 FREEWAY, LEFT INTO IFABA BEACH, R84 DROP AND RETURN INTO N2 FREEWAY, LEFT INTO UMZUMBE RIGHT TURN ALONG MTWALUME WEST SIDE OF MTWALUME R79 LEFT INTO PORT SHEPTONE OLD MAIN ROAD ALONG ISIPOFU ROAD, RIGHT INTO MTWALUME TAXI RANK.
- OR
- FROM UMZINTO TAXI RANK ALONG MAIN ROAD RIGHT TURN INTO HIBBERDENE OLD MAIN RIGHT INTO MTWALUME TAXI RANK.

**transport**

Department:  
Transport  
Province of KwaZulu-Natal

**GAZETTE**

LGKZNG05-2017-  
MAY

REGION: ALL

1) <b>Application Number:</b> APP0088465	2) <b>Gazette Number:</b> LGKZNG05-2017-MAY
3) <b>Applicant:</b> ES MNGADI <b>ID NO.</b> 7003215553089 <b>Association:</b> VULAMEHLO TAXI OWNERS ASSOCIATION	4) <b>Applicant Address:</b> P O BOX 11286 UMZINTO  4200
5) <b>Existing Licence Holder:</b> NOT APPLICABLE <b>ID NO.</b> NOT APPLICABLE	6) <b>Existing Licence Holder Address:</b> NOT APPLICABLE
7) <b>Type of application:</b> NEW OPERATING LICENCE	8) <b>Operating Licence Number:</b> NOTAVAILABLE
9) <b>Vehicle Type:</b> MINIBUS	10) 1 X 14 (SEATED) + 0 (STANDING)
11) <b>Region:</b> UGU-OGWINI	



## transport

Department:  
Transport  
Province of KwaZulu-Natal

## GAZETTE

LGKZNG05-2017-  
MAY

REGION: ALL

### 12.1 UMKOMAAS TO DURBAN

FROM THE TAXI RANK IN UMKOMAAS DRIVE ALONG PATTERSON STREET BECOMING HARVEY ROAD TURN LEFT INTO MOODIE STREET THEN CONTINUE AND TURN RIGHT INTO R102 FROM SCOTTBURGH, AND PROCEED STRAIGHT ALONG R102 NORTH PASSING IFRACOMBE, AND EITHER TURN LEFT INTO P491 WHICH LEADS TO N2 FREEWAY TOWARDS NORTH.

ALTERNATIVELY.

FOR THE PURPOSES OF SETTING DOWN PASSENGERS EN ROUTE CONTINUE ALONG R102. TURN LEFT INTO R603 (KINGSWAY/WINKLESPRUIT) AND RIGHT INTO N2 ON RAMP PROCEED ALONG N2 FREEWAY THEN LEFT INTO SEADOONE ROAD DOONSIDE OFF RAMP AFTER SETTING DOWN PASSENGERS AT A DESIGNATED AREA DRIVE BACK TO N2 FREEWAY NORTHWARDS. TURN LEFT INTO ADAMS ROAD OFF RAMP AND LEFT INTO LEWIS DRIVE THEN LEFT AGAIN INTO ADAMS ROAD IN AMANZIMTOTI. TURN RIGHT INTO KINGSWAY R102 AND LEFT INTO ADAMS ROAD AND THEN DRIVE BACK INTO N2 FREEWAY.

ALTERNATIVELY,

TURN LEFT INTO MOSS KOLNIC DRIVE, RIGHT INTO R102 KINGSWAY AND THEN PROCEED ALONG R102 PASSING KINGSWAY HOSPITAL. LEFT INTO HEATHER ROAD AND LEFT AGAIN INTO DICKENS ROAD THEN RIGHT INTO N2 FREEWAY NORTHWARDS AND CONTINUED DRIVING ALONG THE FREEWAY. ON ARRIVAL AT PROSPECTON TURN LEFT INTO JOYNER ROAD BECOMING JEFFELS ROAD AND PROCEED ALONG THEN TURN RIGHT INTO WILCOX ROAD M35 AND THEN TURN RIGHT INTO PROSPECTON ROAD THEN LEFT INTO N2 FREEWAY NORTHWARDS AND PROCEED ALONG TOWARDS DURBAN.

ALTERNATIVELY.

TURN LEFT INTO PROSPECTON ROAD AND RIGHT INTO OLD MAIN ROAD AND RIGHT INTO PRINCE MCWAYIZENI DRIVE. TURN RIGHT INTO M30 THEN JOIN R102 SOUTH COAST ROAD TOWARDS MEREBANK THEN DURBAN.

ALTERNATEVELY,

FROM OLD MAIN ROAD IN ISIPINGO AREA TURN RIGHT INTO RANA ROAD THEN THEN LEFT INTO R102 TOWARDS DURBAN. PROCEED ALONG AND JOIN M4 INKOSI ALBERT LUTHULI AND CONTINUE DRIVING ALONG M4, OR TURN LEFT INTO AN OFF RAMP NEAR CLAIRWOOD HORSE RACE COURSE AND PROCEED ALONG HIMALAYAS ROAD THEN TURN RIGHT INTO R102 SOUTH COAST ROAD THEN CARRY ON ALONG R102 SOUTH COAST ROAD.

ALTERNATIVELY,

TURN RIGHT INTO QUALITY STREET IN JACOBS EITHER TURN LEFT INTO M4 INKOSI ALBERT OR PRECEED ALONG QUALITY STREET THEN TURN LEFT INTO BALFOR ROAD BECOMING JACOBS ROAD THEN RIGHT INTO M4 ON RAMP AND DRIVE ALONG TOWARDS DURBAN. ALONG SOUTH COAST ROAD R102 EITHER.

(A) TURN LEFT INTO M7 / EDWIN SWALES DRIVE THEN RIGHT INTO R102 UMBILO DIRECTION AND PROCEED ALONG R102N BECOMING UMBILO ROAD AND FINALLY TURN RIGHT INTO BEREJA AND JOIN WEST STREET..

(B) PROCEED AND JOIN WISLEY ROAD TOWARDS MAYDON WARF THEN JOIN MYDON ROAD AND TURN LEFT INTO M11 / MOORE ROAD.

(C) LEFT INTO M7 RIGHT ON M5 TOWARDS UMBILO DIRECTION AGAIN INTO UMBILO ROAD BECOMING THEN DRIVE FORWARD AS STATED IN PARAGRAPH 9A0 ABOVE.



## transport

Department:  
Transport  
Province of KwaZulu-Natal

## GAZETTE

LGKZNG05-2017-  
MAY

REGION: ALL

12.2	<p><b>DUDUDU TO DURBAN</b></p> <p>FROM DUDUDU TAXI RANK PICK-UP PASSENGERS FROM ALL MAIN SUCH AS D1112 AND OTHER UNMARKED ROADS, THEN DRIVE ALONG ROAD NUMBER P77 BECOMING P77/ 0 WHICH BECOMES P197/3 TURN RIGHT INTO ROAD NUMBER P78 THEN LEFT INTO N2 FREEWAY TOWARDS NORTH AND DRIVE ALONG AS STATED IN ROUTE1 ABOVE.</p> <p>ALTERNATIVELY: ALONG P197/3 TURN RIGHT INTO P188 THEN LEFT INTO N2 FREEWAY NORTH AND PROCEED AS STATED IN ROUTE 1 ABOVE.</p> <p>REVERSE ROUTE: FROM NUMBER 68A IN DURBAN DRIVE BACKWARDS AS STATED ABOVE ROUTE 1 THEN ALONG N2 FREEWAY EITHER TURN RIGHT INTO ROAD NUMBER P188 OR TAKE AN OFF RAMP AT UMKOMAAS AND JOIN ROAD NUMBER P78 TOWARDS THE LEFT THEN DRIVE BACK TO THE STARTING POINT USING THE SAME FORWARD ROUTE.</p>
12.3	<p>FROM PICK-UP POINTS IN SETTLEMENTS SUCH AS VISHAVISHA, MOSHANA, CHIBINI TAXI RANK ETC., DRIVE ALONG MARKED AND UNMARKED ROADS SUCH AS D965, D970, D1101, ETC PROCEED ALONG INTO RAD NUMBER P77 THEN DRIVE ALONG AS STATED IN ROUTE 2 ABOVE TO THE DESTINATION POINT.</p> <p>REVERSE ROUTE : FROM RANK NUMBER 68A IN DURBAN DRIVE BACKWARDS AS STATED IN THE REVERSE ROUTE2 ABOVE THEN PROCEED BACK TO THE DIFFERENT PICK-UP POINTS MENTIONED TO THE DESTINATION POINTS.</p>
12.4	<p>FROM PICK-UP POINTS IN MARKED AND UNMARKED ROADS SUCH AS D971, D972, TWO STICKS ROAD, ETC. AND PROCEED ALONG ROAD NUMBER P77 AND DRIVE ALONG AS STATED IN ROUTE 2 ABOVE TO THE DESTINATION POINTS.</p> <p>REVERSE ROUTE : FROM PICK-UP NUMBER 68A IN DURBAN DRIVE BACKWARDS AS STATED IN THE REVERSE ROUTE 2 ABOVE THEN FOLLOW THE DIRECTION AS GIVEN IN ROUTE 4 BACK TO ALL THE PICK-UP POINTS.</p>
12.5	<p><b>TSHEKOMBE DUDUDU TO UMZINTO</b></p> <p>FROM PICK-UP POINTS IN SETTLEMENTS SUCH AS ESIKEBHENI, QIKO, LEMBE, MANDLAKAPHELI, ETC, THEN TRAVEL ALONG MARKED AND UNMARKED ROADS SUCH AS D1109, D1068, D1069, ETC, PROCEED ALONG ROAD NUMBER P77 AND PICK-UP PASSENGERS AT EMSAHWENI TAXI RANK THEN DRIVE ALONG ROAD NUMBER P77/0 AND JOIN ROAD NUMBER P197/3 WHICH LEADS TO AMANDAWE JUCTION TAXI RANK AT THE CORNER PF P197/3 AND P188 THEN SET DOWN PASSENGERS OF DERPARTING TO UMZINTO. DRIVE ALONG P197 /3 BECOMING MAIN ROAD IN UMZINTO AND TURN RIGHT INTO ROAD NUMBER R16 AND DRIVE BACK USING MAIN ROAD AND THEN RIGHT INTO THE TAXI RANK IN UMZINTO.</p> <p>REVERSE ROUTE.</p> <p>FROM UMZINTO TAXI RANK TURN RIGHT INTO MAIN ROAD BECOMING ROAD NUMBER P197 /3 THEN DRIVE BACKWARDS USING THE SAME FORWARD ROUTE.</p>
12.6	<p><b>VULINDLELA RURAL AREA TO UMKOMAAS</b></p> <p>FROM PICK-UP POINTS IN ALL SETTLEMENTS IN VULINDLELA AREA AND TRAVEL ALONG MARKED AND UNMARKED ROADS SUCH AS D963, D152, D736, ETC THEN PROCEED ALONG CROWDER MAIN ROAD AND / OR D1112 TOWARDS DUDUDU PICK-UP PASSENGERS AT TSHENKOMBE AREA AND EMSAHWENI TAXI RANK THEN DRIVE BACKWARDS ALONG THE SAME ROADS. FROM CROWDER MAIN ROAD TURN RIGHT INTO ROAD NUMBER P197 /3 THEN LEFT INTO ROAD NUMBER P78 AND PROCEED STRAIGHT THEN RIGHT INTO ROBINSON STREET AND LEFT INTO BISSET STREET THEN PARK AT A CORNER OF PATTERSON STREET AND BISSET STREET IN UMKOMAAS TAXI RANK.</p> <p>REVERSE ROUTE: FROM UMKOMAAS TAXI RANK JOIN PATTERSON STREET BECOMING MACLEAN STREET AND THEN PROCEED ALONG JOINING ROAD NUMBER P78 EITHER TURN RIGHT INTO CALENDULA AVENUE THEN PROCEED ALONG ROAD NUMBER P78 AND TURN RIGHT INTO P197/ 3 THEN JOIN CROWDER MAIN ROAD USING THE SAME FORWARD ROUTE IN REVERSE.</p>



## transport

Department:  
Transport  
Province of KwaZulu-Natal

## GAZETTE

LGKZNG05-2017-  
MAY

REGION: ALL

12.7	<p>AMANDAWAWE TO DURBAN</p> <p>FROM AMANDAWAWE JUCTION TAXI RANK PROCEED ALONG R102 / P188 TURN LEFT INTO N2 FREEWAY TOWARDS NORTH AND DRIVE ALONG AS STATED ABOVE IN ROUTE 1.</p> <p>ALTERNATIVELY: FROM AMANDAWAWE JUCTION TAXI RANK PROCEED ALONG ROAD NUMBER P197 / 3 TURN RIGHT INTO ROAD NUMBER P78 THEN LEFT INTO N2 FREEWAY NORTH AND THEN PROCEED AS STATED IN ROUTE 1.</p> <p>ALTERNATIVELY: FROM AMANDAWAWE JUCTION TAXI RANK PROCEED ALONG ROAD NUMBER P197 / 3 DRIVE STRAIGHT AND AFTER PASSING SAPPI THEN MAGABHENI AND TURN RIGHT AND JOIN N2 FREEWAY NORTH.</p>
12.8	<p>AMANDAWAWE TO SCOTTSBURGH FROM AMANDAWAWE JUCTION TAXI RANK PROCEED ALONG R102/ P188 TURN RIGHT INTO R102 SCOTTSBURGH DIRECTION THEN LEFT AIRTH STREET THEN PARK IN THE TAXI RANK IN SCOTTSBURGH.</p> <p>REVERSE ROUTE: FOR PURPOSE OF SETTING DOWN PASSENGERS WHOSE DESTINATION POINTS IS PARK RYNE, PROCEED ALONG AIRTH STREET TOWARDS SCOTT STREET TRAFFIC CIRCLE THEN DRIVE BACK INTO AIRTH STREET AND DRIVE STRAIGHT THEN TURN LEFT INTO R102 AND FOLLOW THE SAME FORWARD ROUTE IN REVERSE, AS STATED ABOVE IN 12. THE DIRECTION WILL LEAD BACK TO THE STARTING POINT IN AMANDAWAWE JUCTION. TO PARK RYNE, PROCEED LEFT ALONG R102 AND DRIVE STRAIGHT INTO PARK RYNE TAXI RANK ON THE LEFT HAND SIDE. AFTER SETTING DOWN PASSENGERS USING THE ROAD R102 TO THE STARTING POINT.</p>
12.9	<p>AMAHLONGWA TO SCOTTSBURGH</p> <p>FORM PICK-UP POINTS IN AMAHLONGWA RURAL AREA ALONG ALL UNMARKED ROADS WHICH LEAD TO THE MAIN ROAD NUMBER P197/ 3, TURN LEFT INTO ROAD NUMBER P188 BECOMING R102 SCOTTSBURGH DIRECTION THEN FOLLOW THE ROUTE AS STATED IN ROUTE 12 ABOVE TO BOTH DESTINATION POINTS</p> <p>REVERSE ROUTE: SAME AS THE REVERSE ROUTE IN 12 ABOVE, THEN ALONG ROAD NUMBER P197/ 3 DRIVE BACK TO ALL PICK-UP POINTS USING THE SAME FORWARD ROUTES WHICH WERE USED IN 12 ABOVE.</p>
12.10	<p>AMANDAWAWE TO DURBAN</p> <p>FROM AMANDAWAWE JUCTION TAXI RANK PROCEED ALONG P188 BECOMING R102 SCOTTSBURGH DIRECTION TURN LEFT INTO R102 UMKOMAAS PROCEED ALONG R102 PASSING IIFRACOMBE THEN DRIVE TO THE DESTINATION POINTS USING THE SAME FORWARD ROUTE IN 1 ABOVE.</p> <p>ALTERNATIVELY.</p> <p>FROM AMANDAWAWE JUCTION TAXI RANK PROCEED ALONG P197/ 3 TURN RIGHT INTO P78 THEN LEFT INTO N2 FREEWAY NORTH AND DRIVE ALONG AS STATED ABOVE IN ROUTE 1 CARRY ON WITH P78 BECOMING MACLEAN STREET THEN TURN RIGHT INTO PATTERSON STREET BECOMING HARVEY STREET, TURN LEFT INTO MOODIE STREET THEN RIGHT INTO R102 FROM SCOTTSBURGH. AFTER PASSING IIFRACOMBE THEN UMGABABA CONTINUED ALONG AND FOLLOW THE SAME FORWARD ROUTE IN 1 ABOVE.</p> <p>REVERSE ROUTE FROM RANK NUMBER 68A IN DURBAN FOLLOW THE REVERSE ROUTE AS STATED IN 1 ABOVE THEN ALONG N2 FREEWAY EITHER TAKE AN OFF RAMP AT UMKOMAAS AND JOIN P78 THEN DRIVE BACKWARDS USING THE SAME FORWARD ROUTE IN REVERSE TO THE STARTING POINT OR TURN LEFT INTO R102 SCOTTSBURGH THEN RIGHT INTO P188 AND DRIVE BACK TO THE STARTING POINT.</p>
12.11	<p>UMKOMAAS TO UMGABABA.</p> <p>FROM THE TAXI RANK IN UMKOMAAS DRIVE ALONG PATTERSON STREET BECOMING HARVEY STREET THEN TURN LEFT INTO MOODIE STREET AND RIGHT INTO R102 FROM SCOTTSBURGH, CONTINUED ALONG PASSING IIFRACOMBE THEN ARRIVE AT UMGABABA.</p> <p>REVERSE ROUTE: FROM A TAXI RANK IN UMGABABA JOIN R102 THEN DRIVE ALONG BACK TO THE STARTING POINT.</p>



## transport

Department:  
Transport  
Province of KwaZulu-Natal

## GAZETTE

LGKZNG05-2017-  
MAY

REGION: ALL

12.12	<p>FROM ALL PICK-UP POINTS ALONG ALL MARKED AND UNMARKED ROADS PROCEED ALONG P197/ 3 TURN BACK AT AMANDAWA JUNCTION CORNER OF P197/ 3 AND P188 THEN PROCEED ALONG P197/ 3 UNTIL ARRIVING AT A DESTINATION POINT.</p> <p>REVERSE ROUTE: FROM THE TAXI RANK IN UMZINTO DRIVE BACKWARDS THEN PROCEED ALONG TO ALL THE PICK-UP POINTS.</p>
12.13	<p>FROM ALL PICK-UP POINTS ALONG ALL MARKED AND UNMARKED ROADS PROCEED ALONG P197/ 3 THEN FOLLOW THE ROUTE TO THE DESTINATION POINTS.</p> <p>REVERSE ROUTE USE THE SAME REVERSE ROUTE THEN PROCEED ALONG TO ALL THE PICK-UP POINTS.</p>
12.14	<p>FROM UMZINTO TAXI RANK TURN RIGHT INTO ROAD NUMBER P197/ 3 PASS AMANDAWA JUNCTION AND PROCEED ONTO AMAHLONGWA AREA STILL TRAVELLING ALONG THE SAME ROAD, TURN RIGHT INTO ROAD NUMBER P78. CONTINUE ALONG AND PASS CRAIGIEBURN AND ON ARRIVAL AT UMKOMAAS P78 BECOMES MACLEAN STREET THEN TURN RIGHT INTO ROBINSON STREET AND THEN LEFT INTO BISSET STREET AND PARK IN THE TAXI RANK AT THE CORNER OF PATTERSON STREET AND BISSET STREET.</p> <p>REVERSE ROUTE: FROM THE RANK IN UMKOMAAS PROCEED ALONG PATTERSON STREET BECOMING MACLEAN STREET THEN JOIN ROAD NUMBER P78 AND DRIVE BACKWARDS TO THE STARTING POINT USING THE SAME FORWARD ROUTE.</p>
12.15	<p>SCOTTBURGH TO ISIPINGO.</p> <p>FROM SCOTTBURGH TAXI RANK PROCEED ALONG AIRTH STREET THEN TURN RIGHT INTO R102 FROM PARK RYNE CONTINUE ALONG PASSING UMKOMAAS THEN IIFRACOMBE AND CONTINUED ALONG R102 USING THE SAME FORWARD ROUTE IN 1 OR ALTERNATIVELY, ALONG ON R102 PARK RYNE TURN LEFT INTO R102 SCOTTBURGH BECOMING P188 DRIVE STRAIGHT AND TURN RIGHT INTO ROAD NUMBER P197/ 3 PASSING AMAHLONGWA AREA THEN TURN RIGHT INTO P78 AND LEFT INTO N2 FREEWAY NORTH TOWARDS AMANZIMTOTI THEN FOLLOW THE SAME DIRECTION AS IN ROUTE 1 ABOVE. ALONG N2 FREEWAY TURN LEFT INTO JOYNER ROAD (PROSPECTON WEST) RIGHT INTO WILCOX ROAD M35 LEFT INTO PROSPECTON ROAD AND LEFT AGAIN INTO OLD MAIN ROAD THEN RIGHT INTO ALEXANDER ROAD THEN PROCEED STRAIGHT TO THE TAXI RANK ON THE LEFT HAND SIDE.</p> <p>REVERSE ROUTE.</p> <p>FROM ISIPINGO TAXI RANK PROCEED ONTO ALEXANDER AVENUE AND LEFT INTO THOMAS AVENUE THEN RIGHT INTO INWABI ROAD AND TURN LEFT INTO OLD MAIN ROAD AND THEN RIGHT INTO PROSPECTON ROAD AND DRIVE BACK TO THE STARTING POINT USING THE SAME FORWARD ROUTE IN REVERSE.</p>
12.16	<p>FROM VULAMEHLO TAXI RANK TO POINT WITHIN THE KZN ONLY. NO PICKING UP OR SETTING DOWN OF PASSENGERS EN ROUTE.</p>





## transport

Department:  
Transport  
Province of KwaZulu-Natal

## GAZETTE

LGKZNG05-2017-  
MAY

REGION: ALL

1) <b>Application Number:</b> APP0088469	2) <b>Gazette Number:</b> LGKZNG05-2017-MAY
3) <b>Applicant:</b> MP NDLOVU <b>ID NO.</b> 6906215659089 <b>Association:</b> HLUHLUWE L.AND L.DIST. TAXI OWNERS ASS.	4) <b>Applicant Address:</b> PO BOX 6431 HLUHLUWE 3960
5) <b>Existing Licence Holder:</b> NOT APPLICABLE <b>ID NO.</b> NOT APPLICABLE	6) <b>Existing Licence Holder Address:</b> NOT APPLICABLE
7) <b>Type of application:</b> NEW OPERATING LICENCE	8) <b>Operating Licence Number:</b> NOTAVAILABLE
9) <b>Vehicle Type:</b> MINIBUS	10) 1 X 15 (SEATED) + 0 (STANDING)
11) <b>Region:</b> UMKHANYAKUDE	
12.1	ROM HLUHLUWE TAXI RANK TO POINT WITHIN THE PROVINCE OF KZN ONLY. NO PICKING UP OR SETTING DOWN OF PASSENGERS EN ROUTE.
12.2	HLUHLUWE TO MTUBATUBA.  FROM HLUHLUWE TOWN, TURN RIGHT INTO R22 ROAD, PASS MKONGE FARM, TURN LEFT ONTO N2 ROAD, PASS BUSHLANDS AREA, MFEKAYI, CHARTERS CREEK, SHIKISHELA AREA, TURN LEFT ONTO R618 ROAD TO MTUBATUBA TOWN TAXI RANK AND RETURN USING THE SAME ROUTE.
12.3	HLUHLUWE TO EMPANGENI.  I FROM HLUHLUWE TURN RIGHT ONTO R22 ROAD PASS MKONGE FARM, TURN LEFT ONTO N2 ROAD PROCEED TO MTUBA, KWAMSANE, MFOLOZI, MBONAMBI AREA, TURN RIGHT ONTO D249 NSELENI ROAD, PROCEED ONTO D342 ROAD, RICHARDSBAY, TURN RIGHT ONTO N2 ROAD, PASS NSEZI RIVER, TURN RIGHT ONTO R102 ROAD, PASS EMPANGENI RAIL AND BACK.  HLUHLUWE - DURBAN.  2207TM2206LS10146451,KZNBRCCEMP000054632 FROM HLUHLUWE TOWN, USING THE SAME ROUTE AS ABOVE ON N2 ROAD, PASS EMPANGENI RAIL, DLANGEZWA, ON R102 ROAD PASS MTHUNZINI TURN LEFT ONTO R66 ROAD, GINGINDLOVU PROCEED TO DOKODWENI, TURN RIGHT ONTO N2 ROAD, TURN LEFT TO TUGELA PLAZA AND RIGHT ONTO 258 ROAD MADADENI, PROCEED TO N2 ROAD, TURN RIGHT ONTO R74 ROAD, TURN RIGHT ONTO D233 ROAD, PROCEED ONTO R102 ROAD, PASS ESHAKA VILLAGE, PROCEED ONTO M4 ROAD BALLITO, PROCEED ONTO N2 ROAD, PASS M43 ROAD TONGAAT, TURN LEFT ONTO M41 ROAD, UMHLANGA ROCKS, RIGHT TO M17 ROAD BERECA CENTRE AND BACK. 2207TM22077Z10146452,KZNBRCCEMP000056433  HLUHLUWE TO MKUZE  FROM HLUHLUWE TOWN, TURN ONTO R22 ROAD, TURN LEFT ONTO N2 ROAD, PASS NGWENI, MHLOSINGA, BAYALA, TURN RIGHT TO MKHUZE TAXI RANK AND BACK.  HLUHLUWE - GAUTENG.  2207TM1205GJ10146453,KZNBRCCEMP0000056434 FROM HLUHLUWE TOWN, TURN RIGHT ONTO R22 ROAD, TURN RIGHT ONTO N2 ROAD, PASS MKUZE, PONGOLA, PIET RETIEF, PROCEED ONTO R29 ROAD, PASS EMELO, BETHAL, KINROSS, LEANDRA, TURN LEFT ONTO R29 ROAD, TURN RIGHT ONTO N17 ROAD, PASS SPRINGS, BRAKPAN TOLL PLAZA, PROCEED AND PASS GERMISTON, TURN LEFT ONTO N3 ROAD, TURN LEFT ONTO N17 ROAD PASS CLEVELAND, TURN LEFT ONTO RISSIK STREET, TURN RIGHT ONTO DEVILLIERS STREET, LEFT ONTO WANDERERS STREET, ENTERING PARK CITY RANK AND RETURN.
12.4	FROM HLUHLUWE TOWN, USING THE SAME ROUTE AS ABOVE ON N2 ROAD, PASS EMPANGENI RAIL, DLANGEZWA, ON R102 ROAD PASS MTHUNZINI TURN LEFT ONTO R66 ROAD, GINGINDLOVU PROCEED TO DOKODWENI, TURN RIGHT ONTO N2 ROAD, TURN LEFT TO TUGELA PLAZA AND RIGHT ONTO 258 ROAD MADADENI, PROCEED TO N2 ROAD, TURN RIGHT ONTO R74 ROAD, TURN RIGHT ONTO D233 ROAD, PROCEED ONTO R102 ROAD, PASS ESHAKA VILLAGE, PROCEED ONTO M4 ROAD BALLITO, PROCEED ONTO N2 ROAD, PASS M43 ROAD TONGAAT, TURN LEFT ONTO M41 ROAD, UMHLANGA ROCKS, RIGHT TO M17 ROAD BERECA CENTRE AND BACK



## transport

Department:  
Transport  
Province of KwaZulu-Natal

## GAZETTE

LGKZNG05-2017-  
MAY

REGION: ALL

12.5	FROM HLUHLUWE TOWN, TURN ONTO R22 ROAD, TURN LEFT ONTO N2 ROAD, PASS NGWENI, MHLOSINGA, BAYALA, TURN RIGHT ONTO ..... ROAD TO MKHUZE TAXI RANK AND BACK
12.6	FROM HLUHLUWE TOWN, TURN RIGHT ONTO R22 ROAD, TURN RIGHT ONTO N2 ROAD, PASS MKUZE, PONGOLA, PIET RETIEF, PROCEED ONTO R29 ROAD, PASS EMELO, BETHAL, KINROSS, LEANDRA, TURN LEFT ONTO R29 ROAD, TURN RIGHT ONTO N17 ROAD, PASS SPRINGS, BRAKPAN TOLL PLAZA, PROCEED AND PASS GERMISTON, TURN LEFT ONTO N3 ROAD, TURN LEFT ONTO N17 ROAD PASS CLEVELAND, TURN LEFT ONTO RISSIK STREET, TURN RIGHT ONTO DEVILLIERS STREET, LEFT ONTO WANDERERS STREET, ENTERING PARK CITY RANK AND RETURN
12.7	NHLWATHI TO HLUHLUWE TAXI RANK.  FROM NHLWATHI CLINIC P451 ROAD PASS TEBHA, MATSHAMHLOPHE, KWESA MATHONGA TURN ONTO P475 PASS ZIBAYENI TRIBAL, NGODINI AREA AND PASS ZIFUNDENI MACABUZELA AND TURN LEFT AT NGANWINI ONTO R22 ROAD PASS SIMOLO AREA TREE LODGE UMZINENE RIVER AND CROSS N2 ROAD PROCEED AND PASS MKONGE FARM TO HLUHLUWE TAXI RANK AND RETURN.
12.8	HLUHLUWE TAXI RANK TO HLABISA.  FROM HLUHLUWE TAXI RANK TURN RIGHT TO PROCEED TO R22 ROAD PASS MKONGE FARM AND CROSS N2 ROAD PASS TREE LODGE KWASIMOLO AND TURN RIGHT ONTO P475 ROAD PASS ZIEUNDENI SCHOOL NGOODINI AREA, EZIBAYENI TRIBAL, PASS KWESAMATHONGA, KWATEBA AND TURN LEFT ONTO P475 PASS NHLWATHI CLINIC, PROCEED AND PASS SOKESIMBONE STORE CROSS WELA RIVER AND INZIMANENI RIVER PROCEED PASS HLABISA HOSPITAL TO HLABISA TAXI RANK AND RETURN THE SAME ROUTE.
12.9	HLUHLUWE TAXI RANK TO NONGOMA TAXI RANK.  FROM HLUHLUWE TURN RIGHT TO R22 ROAD PASS MKONGE FARM AND CROSS N2 ROAD PASS TREE LODGE TURN RIGHT ONTO P475 ROAD PASS ZIFUNDENI NGODINI AREA ZIBAYENI TRIBAL, MTHWADLANA STORE, EVUKANE AREA CROSS IWELA RIVER AND PROCEED TURN RIGHT ONTO R618 ROAD PASS MVULAZI AREA, BHEKUMTHETHWA, IMONA RIVER TO NONGOMA TAXI RANK AND RETURN TO THE SAME ROUTE.
12.10	HLUHLUWE TO MBAZWANE TAXI RANK.  FROM HLUHLUWE TAXI RANK TURN LEFT ONTO R22 ROAD PASS HLUHLUWE RAILWAY TURN RIGHT & PROCEED ONTO R22 ROAD. PASS FALSE BAY, KWAKAAS, MDUKU, AND MNQOBOKAZI PASS LOWER MKUZE RIVER PROCEED ONTO R22 ROAD TO MBAZWANE TAXI RANK AND RETURN TO THE SAME ROUTE.
12.11	.MNQOBOKAZI TO HLUHLUWE TAXI RANK  FROM MNQOBOKAZI INTO R22 ROAD PASS KWAGIBA SCHOOL, EMADOLWENI KWAMDUKU AREA, MAKHASA TRIBAL, PROCEED AND PASS ISIBHIAYI RIVER, KWAKAAS FARM, FALSE BAY TO HLUHLUWE TOWN AND RETURN TO THE SAME ROUTE.
12.12	NOMPONDO TO HLUHLUWE TAXI RANK.  FROM NOMPONDO STORE ONTO D856 PASS NCEMANE TURN ONTO R22 ROAD PROCEED AND PASS MAZINYWENI, KWABHEJANE, MGANWINI, KWASIMOLO AND CROSS UM ZINENE RIVER PASS TREE LODGE AND CROSS N2 ROAD MKONGE FARM TO HLUHLUWE AND RETURN TO THE SAME ROUTE.



## transport

Department:  
Transport  
Province of KwaZulu-Natal

## GAZETTE

LGKZNG05-2017-  
MAY

REGION: ALL

1) <b>Application Number:</b> APP0088470	2) <b>Gazette Number:</b> LGKZNG05-2017-MAY
3) <b>Applicant:</b> TT NDEBELE <b>ID NO.</b> 5310055474082 <b>Association:</b> ESTCOURT DISTRICT TAXI ASSOCIATION	4) <b>Applicant Address:</b> P O BOX 4 ESTCOURT KWAZULU- NATAL  3310
5) <b>Existing Licence Holder:</b> NOT APPLICABLE <b>ID NO.</b> NOT APPLICABLE	6) <b>Existing Licence Holder Address:</b> NOT APPLICABLE
7) <b>Type of application:</b> NEW OPERATING LICENCE	8) <b>Operating Licence Number:</b> NOTAVAILABLE
9) <b>Vehicle Type:</b> MINIBUS	10) 1 X 15 (SEATED) + 0 (STANDING)
11) <b>Region:</b> UTHUKELA	
12.1	FROM APPROVED TAXI RANK IN D1246, DUTCH GOOGHOME TURN RIGHT TO P29 LOADING TOWARDS ESCOURT PASS UMTSHEZI HIGH SCHOOL, PROCEED ALONG P29 OFFLOADING, PASS SHAYAMOYA, NEWLANDS, LOCKSLOY, WEMBEZI TOWNSHIP ALONG P29 INTO MARTIN ROAD, HELLET ROAD, RICHMOND ROAD, CONNOR STREET, TURN LEFT TO ALEXANDRA STREET INTO TAXI RANK OFFLOAD AND LOAD AND RETURN ALONG FORWARD ROUTE IN REVERSE.  ALTERNATIVE ROUTE FROM P29 INTO HARRY MILLER ROAD, ALBERT STREET, INTO PHILLIP STREET AND ALONG ALEXANDRA STREET, INTO TAXI RANK.
12.2	FROM APPROVED TAXI RANK IN ESCOURT INTO ALEXANDRA STREET, TURN RIGHT INTO HARDING STREET, LEFT INTO ALBERT STREET, RIGHT INTO DRUMMOND ROAD, LEFT INTO R103 AND LEFT INTO R74 AND THEN R622 INTO DURBAN STREET AND TURN RIGHT TO BELL STREET TO GREYTOWN TAXI RANK OFFLOADING, LOADING AND RETURN ALONG FORWARD ROUTE IN REVERSE.
12.3	11. ESCOURT TO EMPANGENI.  FROM APPROVED TAXI RANK IN ESCOURT IN ALEXANDRA STREET, TURN RIGHT INTO HARDING STREET, LEFT INTO ALBERT STREET, TURN RIGHT INTO DRUMMOND ROAD, LEFT INTO R103 AND LEFT INTO R622, PROCEED TOWARD MOOIRIVER, TURN LEFT INTO R74, PASS THROUGH GREYTOWN, BYPASS KRANSKOP, BYPASS SIZABANTU MAPHUMULO, PASSING THROUGH STANGER DIRECT AND TURN LEFT INTO R102, BYPASSING UTHUKELA, MANDINI, GINGINDLOVU AND TURN RIGHT INTO R66, TO EMPANGENI, LEFT INTO TURNER ROAD, INTO EMPANGENI RAIL TAXI RANK, OFFLOADING AND TURN INTO MAIN ROAD (R34), TO OK TAXI RANK, OFFLOADING AND RETURN TO MAIN ROAD, INTO EMPANGENI TAXI RANK ON MAIN ROAD AND RETURN ALONG FORWARD ROUTE IN REVERSE.



## transport

Department:  
Transport  
Province of KwaZulu-Natal

## GAZETTE

LGKZNG05-2017-  
MAY

REGION: ALL

1) <b>Application Number:</b> APP0088476	2) <b>Gazette Number:</b> LGKZNG05-2017-MAY
3) <b>Applicant:</b> WM NZUZA <b>ID NO.</b> 6308295729082 <b>Association:</b> GLENWOOD TAXI ASSOCIATION	4) <b>Applicant Address:</b> PO BOX 2060 PIETERMARITZBURG KWA ZULU NATAL KWA-ZULU NATAL 3200
5) <b>Existing Licence Holder:</b> NOT APPLICABLE <b>ID NO.</b> NOT APPLICABLE	6) <b>Existing Licence Holder Address:</b> NOT APPLICABLE
7) <b>Type of application:</b> NEW OPERATING LICENCE	8) <b>Operating Licence Number:</b> NOTAVAILABLE
9) <b>Vehicle Type:</b> MINIBUS	10) 1 X 15 (SEATED) + 0 (STANDING)
11) <b>Region:</b> UMGUNGUNDLOVU	
12.1	<p>TAMBOVILLE TERMINUS TO FREEDOM SQUARE TERMINUS NO.2 PMB.</p> <p>INWARD ROUTE.</p> <p>FROM TAMBOVILLE TERMINUS INTO GL11-18,G11-19, INTO GL11-41,G11-35, INTO GL11-39 INTO GL1-31 ONTO BISHOPSTOWE ROAD INTO MANNING AVENUE RIGHT INTO EAST STREET, LEFT INTO CHURCH STREET, TO FREEDOM SQUARE TERMINAS NO.2.</p> <p>OUTWARD ROUTE.</p> <p>FROM FREEWAY SQUARE TERMINUS NO.2 INTO OLD MARKET STREET LEFT INTO LONG MARKET STREET, LEFT INTO MURPHY STREET, RIGHT INTO CHURCH STREET, RIGHT INTO EAST STREET, LEFT INTO MANNING AVENUE INTO BISHOPSTOWE ROAD, INTO GL 11-31, GL11-35, GL11-41, GL11-31, GL11-19, TO TAMBOVILLE TERMINUS AT GL11-18</p>
12.2	<p>GLENWOOD TERMINUS - LES VAN WYK TO FREEDOM SQUARE NO.2 PMB.</p> <p>INWARD ROUTE.</p> <p>FROM GLENWOOD TERMINUS ON LES VAN WYK INTO BISHOPSTOWE ROAD INTO MANNING AVENUE RIGHT INTO EAST STREET, LEFT INTO CHURCH STREET, TO FREEDOM SQUARE TERMINUS NO.2.</p> <p>OUTWARD ROUTE.</p> <p>FROM FREEDOM SQUARE TERMINUS NO.2 INTO OLD MARKET STREET LEFT INTO LONG MARKET STREET, LEFT INTO MURPHY STREET, RIGHT INTO CHURCH STREET, RIGHT INTO EAST STREET, LEFT INTO MANNING AVENUE INTO BISHOPSTOWE ROAD TO TERMINUS AT LES VAN WYK, GLENWOOD.</p>



## transport

Department:  
Transport  
Province of KwaZulu-Natal

## GAZETTE

LGKZNG05-2017-  
MAY

REGION: ALL

1) <b>Application Number:</b> APP0088477	2) <b>Gazette Number:</b> LGKZNG05-2017-MAY
3) <b>Applicant:</b> P MAHARAJ <b>ID NO.</b> 6202250225089 <b>Association:</b> DOLPHIN COAST TAXI OWNERS ASSOCIATION	4) <b>Applicant Address:</b> P O BOX 1842 STANGER KWA-ZULU NATAL 4450
5) <b>Existing Licence Holder:</b> D MAHARAJ <b>ID NO.</b> 6702055743087	6) <b>Existing Licence Holder Address:</b> P.O BOX 4555 STANGER KWAZULU-NATAL KWA-ZULU NATAL 4450
7) <b>Type of application:</b> DECEASED TRANSFER	8) <b>Operating Licence Number:</b> LGKZN0903000107
9) <b>Vehicle Type:</b> MINIBUS	10) 1 X 15 (SEATED) + 0 (STANDING)
11) <b>Region:</b> ILEMBE	
12.1	BALLITO VIA SHAKASKRAAL TO TONGAAT:FROM BALLITO BUSINESS PARK TAXI RANK (PICK UP PASSENGERS) JOIN R102 SHAKASKRAAL (PICKING UP AND DROPPING OFF) UMHLALI,SHAKAHEAD,COMPENSATION AND FRASERS AND DROPPING OFF IN TOWN CENTRE AT TONGAAT TAXI RANK AND RETURN ALONG SAME ROUTE TO FRASERS,SHAKASHEAD,COMPENSATION ,UMHLALI, SHAKASKRAAL AND FINALLY TO BALLITO BUSINESS PARK TAXI RANK.
12.2	BALLITO TO TONGAAT  FROM BALLITO BUSINESS PARK, NORTH ALONG N2,MR474,SHEFFIELD DRIVE, OCEAN DRIVE, DOLPHIN CRESCENT, COMPENSATION BEACH ROAD, BALLITO DRIVE,M4 SOUTH, ZIMBALI(PICK AND DROP) AND FINALLY ALONG WATSON HIGHWAY TO TONGAAT TOWN CENTRE FOR DROP OFF AND RETURN ALONG THE SAME ROUTE.
12.3	FROM BALLITO BUSINESS PARK TAXI RANK, M4 NORTH,DIRECT TO TAWA ROAD,R34, TO "A" TAXI RANK DROPPING OFF ONLY AND RETURN EMPTY TO BALLITO BUSINESS PARK.
12.4	FROM BALLITO BUSINESS PARK TAXI RANK (PICK & DROP), ZIMBALI ENTRANCE, BALIITO DRIVE, COMPENSATION BEACH ROAD, DOLPHIN CRESCENT, OCEAN DRIVE, SHEFFIELD DRIVE,MR474,N2 TO SHAKA'S HEAD,R102,UMHLALI VILLAGE,R102 TO SHAKA KRAAL, NKOBOONGO TOWNSHIP, GLENDALE,R102 TO ETETE TOWNSHIP, SHAVIN'S TRANING STORE, R102 TO STANGER TOWN CENTRE AND RETURN ALONG SAME ROUTE TO BALLITO BUSINESS PARK TAXI RANK.
12.5	FROM BALLITO BUSINESS PARK TAXI RANK,PICK UP,ALONG M4 SOUTH,ZIMBALI (PICK UP) TO DURBAN CITY CENTRE PICK UP AND RETURN ALONG SAME ROUTE TO BALLITO BUSINESS PARK.



## transport

Department:  
Transport  
Province of KwaZulu-Natal

## GAZETTE

LGKZNG05-2017-  
MAY

REGION: ALL

1) <b>Application Number:</b> APP0088478	2) <b>Gazette Number:</b> LGKZNG05-2017-MAY
3) <b>Applicant:</b> P MAHARAJ <b>ID NO.</b> 6202250225089 <b>Association:</b> DOLPHIN COAST TAXI OWNERS ASSOCIATION	4) <b>Applicant Address:</b> P O BOX 1842 STANGER KWA-ZULU NATAL 4000
5) <b>Existing Licence Holder:</b> D MAHARAJ <b>ID NO.</b> 6702055743087	6) <b>Existing Licence Holder Address:</b> P.O BOX 4555 STANGER KWAZULU-NATAL KWA-ZULU NATAL 4450
7) <b>Type of application:</b> DECEASED TRANSFER	8) <b>Operating Licence Number:</b> LGKZN0903000112
9) <b>Vehicle Type:</b> MINIBUS	10) 1 X 22 (SEATED) + 0 (STANDING)
11) <b>Region:</b> ILEMBE	
12.1	BALLITO VIA SHAKASKRAAL TO TONGAAT:FROM BALLITO BUSINESS PARK TAXI RANK (PICK UP PASSENGERS) JOIN R102 SHAKASKRAAL (PICKING UP AND DROPPING OFF) UMHLALI,SHAKAHEAD,COMPENSATION AND FRASERS AND DROPPING OFF IN TOWN CENTRE AT TONGAAT TAXI RANK AND RETURN ALONG SAME ROUTE TO FRASERS,SHAKASHEAD,COMPENSATION ,UMHLALI, SHAKASKRAAL AND FINALLY TO BALLITO BUSINESS PARK TAXI RANK.
12.2	BALLITO TO TONGAAT  FROM BALLITO BUSINESS PARK, NORTH ALONG N2,MR474,SHEFFIELD DRIVE, OCEAN DRIVE, DOLPHIN CRESCENT, COMPENSATION BEACH ROAD, BALLITO DRIVE,M4 SOUTH, ZIMBALI(PICK AND DROP) AND FINALLY ALONG WATSON HIGHWAY TO TONGAAT TOWN CENTRE FOR DROP OFF AND RETURN ALONG THE SAME ROUTE.
12.3	FROM BALLITO BUSINESS PARK TAXI RANK, M4 NORTH,DIRECT TO TAWA ROAD,R34, TO "A" TAXI RANK DROPPING OFF ONLY AND RETURN EMPTY TO BALLITO BUSINESS PARK.
12.4	BALLITO TO DRIEFONTEIN  FROM BALLITO BUSINESS PARK TAXI RANK, PICK UP,SHAKASKRAAL TAXI RANK TO DRIEFONTEIN (DROP OFF AND PICK UP) AND RETURN ALONG SAME ROUTE TO BALLITO BUSINESS PARK TAXI RANK.
12.5	FROM BALLITO BUSINESS PARK,PICKING UP AND DROPPING OFF ALONG N2, SHAKASHEAD, UMHLALI, BHIDAKHONA PRIMARY, GLENDALE SAPS AND RETURN ALONG SAME ROUTE TO BALLITO BUSINESS PARK PICKING UP & DROPPING OFF ALONG THE ROAD.
12.6	FROM BALLITO BUSINESS PARK TAXI RANK (PICK & DROP), ZIMBALI ENTRANCE, BALIITO DRIVE, COMPENSATION BEACH ROAD, DOLPHIN CRESCENT, OCEAN DRIVE, SHEFFIELD DRIVE,MR474,N2 TO SHAKA'S HEAD,R102,UMHLALI VILLAGE,R102 TO SHAKA KRAAL, NKOBOONGO TOWNSHIP,GLENDALE,R102 TO ETETE TOWNSHIP, SHAVIN'S TRAINING STORE, R102 TO STANGER TOWN CENTRE AND RETURN ALONG SAME ROUTE TO BALLITO BUSINESS PARK TAXI RANK.
12.7	FROM BALLITO BUSINESS PARK TAXI RANK,PICK UP,ALONG M4 SOUTH,ZIMBALI (PICK UP) TO DURBAN CITY CENTRE PICK UP AND RETURN ALONG SAME ROUTE TO BALLITO BUSINESS PARK.



## transport

Department:  
Transport  
Province of KwaZulu-Natal

## GAZETTE

LGKZNG05-2017-  
MAY

REGION: ALL

1) <b>Application Number:</b> APP0088483	2) <b>Gazette Number:</b> LGKZNG05-2017-MAY
3) <b>Applicant:</b> ADS SHEOBALAK <b>ID NO.</b> 6104025160080 <b>Association:</b> DUNDEE TRANSPORT ASSOCIATION	4) <b>Applicant Address:</b> P O BOX 1264 DUNDEE KWAZULU-NATAL 3000
5) <b>Existing Licence Holder:</b> NOT APPLICABLE <b>ID NO.</b> NOT APPLICABLE	6) <b>Existing Licence Holder Address:</b> NOT APPLICABLE
7) <b>Type of application:</b> NEW OPERATING LICENCE	8) <b>Operating Licence Number:</b> LKNKZN018549
9) <b>Vehicle Type:</b> MINIBUS	10) 1 X 15 (SEATED) + 0 (STANDING)
11) <b>Region:</b> UMZINYATHI	
12.1	<p>DUNDEE TRANSPORT ASSOCIATION</p> <p>Route 1. FROM DUNDEE TO NEWCASTLE (via HATTINGSPRUIT, BALLENGEICH, DANNHAUSER, KILBARCHAN)</p> <p>From Dundee Taxi Rank turn right into Smith Street, proceed along Smith Street, turn right into Victoria Street (R68), proceed along Victoria Street (R68), turn right into Karl Landman Street, proceed along Karl Landman, follow R68 turn right into R621 proceed along R621 to Hattingspruit, follow R621 to Dannhauser, follow R621 to N11, turn right into N11, follow N11 to Newcastle off ramp, left to Newcastle (Allen Street), proceed along Allen Street turn left into Terminus Street, proceed along Terminus Street, turn right into Newcastle Taxi Rank, offload, load and return along the forward route in reverse.</p>
12.2	<p>Route 3. DUNDEE-POMEROY (VIA HELPMEKAAR)</p> <p>From Dundee Taxi Rank turn right into Smith Street, proceed along Smith Street, turn right into Victoria Street (R68), proceed along Victoria Street, left into Wilson Street (R33), proceed along Wilson Street, follow R33 to Helpmekeer, follow R33 to Pomeroy, turn into Shepstone Street, proceed along Shepstone Street, turn left into Pomeroy Taxi Rank and return along the forward route in reverse.</p>
12.3	<p>Route 4 4. DUNDEE-DANNHAUSER</p> <p>From Dundee Taxi Rank turn right into Smith Street, proceed along Smith Street, turn right into Victoria Street (R68), proceed along Victoria Street (R68), turn into Karl Landman, proceed along Karl Landman Street, follow R68 turn right into R621, proceed along R621 to Hattingspruit, follow R621 to Dannhauser, across the bridge into Dannhauser, turn left into Main Street (R204) and proceed to Dannhauser Taxi Rank, off load and return along the forward route in reverse.</p>
12.4	<p>Route 10 10. DUNDEE – LADYSMITH</p> <p>From Dundee Taxi Rank turn right into Smith Street, proceed along Smith Street, turn right into Victoria Street (R68), proceed along Victoria Street (R68), turn right into Karl Landman Street, proceed along Karl Landman Street, turn left into R614, proceed along R614, turn left into R602, proceed along R602, turn left into N11, follow N11 to Ladysmith, proceed along N11 straight to Newcastle Road, proceed along Newcastle Road, turn left into Willis Street, proceed Willis Street, turn right into Illing Street Taxi Rank, offload only. Proceed along Illing Street, turn right into Alfred Street, turn left into Crowshaw Road, proceed along Crowshaw Road, straight into Lyell Road, proceed along Lyell Road, and turn left into Ladysmith Taxi Rank, offload, load and return along the forward route in reverse.</p>





## transport

Department:  
Transport  
Province of KwaZulu-Natal

## GAZETTE

LGKZNG05-2017-  
MAY

REGION: ALL

12.5	<p>Route 11. DUNDEE – SITHEMBILE TOWNSHIP, GLENCOE</p> <p>From Dundee Taxi Rank turn right into Smith Street, proceed along Smith Street, turn right into Victoria Street (R68), proceed along Victoria Street (R68), turn right into Karl Landman Street, proceed along Karl Landman Street, turn left into R614, proceed along R614 into Glencoe, turn left into Biggar Street or Uithoek Street, across Main Street to Sithembile, offload, load and return along the forward route in reverse.</p>
12.6	<p>Route 12 12. DUNDEE – NKANDLA</p> <p>From Dundee Taxi Rank turn right into Smith Street, proceed along Smith Street, turn right into Victoria Street (R68), proceed along Victoria Street (R68), follow R68/R33, turn right into R68 follow R68 to Nquthu, turn right at Nquthu (R68), right into P50/3, proceed along P50/3 to Nkandla Taxi Rank, offload, load, and return along the forward route in reverse.</p>
12.7	<p>Route 13. DUNDEE – NQUTU</p> <p>From Dundee Taxi Rank turn right into Smith Street, proceed along Smith Street, turn right into Victoria Street (R68), proceed along Victoria Street (R68), follow R68/R33, turn right into R68 follow R68 to Nquthu, turn right at Nquthu (R68/P54), across P54 into P36/2, proceed along P36/2 turn left into Nqutu Taxi Rank, offload, load and along the forward route in reverse.</p> <p>CONDITIONS / RESTRICTIONS</p> <ol style="list-style-type: none"> <li>1. The picking up and setting down of passengers on this route must be conducted strictly and in accordance with agreement between Dundee Taxi Association and Nquthu Taxi Association dated 2006. 01. 03.</li> <li>2. The route may only be allocated to those members and vehicle for which specifically application have been made and approved by the Board.</li> </ol>





## transport

Department:  
Transport  
Province of KwaZulu-Natal

## GAZETTE

LGKZNG05-2017-  
MAY

REGION: ALL

12.8	<p>Route 16</p> <p>DUNDEE – ANNIEVILLE</p> <p>16.1 ALTERANTIVE 1</p> <p>From Dundee Taxi Rank turn right into Smith Street, proceed along Smith Street, turn right into Victoria Street (R68), proceed along Victoria Street (R68), turn right into Karl Landman Street, proceed along Karl Landman Street, follow R68 turn right into R621 proceed along R621 to Hattingspruit, follow R621 to Dannhauser, follow R621, turn right into P38, proceed along P38 to Annieville, KwaMdakane Taxi Rank, offload, load and return along the forward route in reverse.</p> <p>CONDITIONS: NO PICK UP ALLOWED AT ANNIVILLE AS PER THE INSTRUCTION OF DUNDEE TAXI ASSOCIATION.</p> <p>16.2 ALTERNATIVE 2</p> <p>From Dundee Taxi Rank turn right into Smith Street, proceed along Smith Street, turn right into Victoria Street (R68), proceed along Victoria Street (R68), turn left into Browning Street, proceed along Browning Street, turn right into Union Street, proceed along Union Street, turn left into Argyll Street, proceed along ArgYLL Street to P272 follow P272 to Annieville, KwaMdakane Taxi rank, offload, load and return along forward route in reverse.</p>
------	---



## transport

Department:  
Transport  
Province of KwaZulu-Natal

## GAZETTE

LGKZNG05-2017-  
MAY

REGION: ALL

12.9	<p>Route 14</p> <p>14. DUNDEE – GERMISTON</p> <p>14.1 ALTERNATIVE 1</p> <p>From Dundee Taxi Rank turn right into Smith Street, proceed along Smith Street, turn right into Victoria Street (R68), proceed along Victoria Street (R68), turn right into Karl Landman Street, proceed along Karl Landman Street (R68), follow R68, turn right into R621, follow to N11 to Hattingspruit, follow R621 to Dannhauser, follow R621 to N11, turn right into N11, follow N11 to Newcastle, proceed through Newcastle turn left into R34 toward (Memel), proceed along R34 to Memel, follow R34 to Vrede, follow R34 to Cornelia (R103), follow R103, follow R103 to Villiers, proceed along R103 and turn right into N3, follow N3 to Heidelberg, proceed and along N3 to Vosloorus, proceed with N3 offramp into Barry Marais Road (R21/Met43), proceed to Boksburg/Vosloorus Taxi Rank proceed along Barry Marais Road (R21/Met 43) on ramp, into N3, proceed with N3, to N17 offramp into Olivier Road (M53), proceed with M53 to Germiston Railway Station Taxi Rank, offload, load and return along the forward route in reverse.</p> <p>ALTERNATIVE 2</p> <p>14.2 From Dundee Taxi Rank proceed as per route 14.1 above up to Newcastle. Bypass Newcastle and proceed along N11 to Volksrus into Laingsnek Street, proceed along Laingsnek Street, turn left into Joubert Street, proceed along Joubert Street, turn right into Dan Pienaar Street (R543), proceed along Dan Pienaar Street, turn right into R23, follow R23 to Standerton (Botha Street), proceed along Botha Street, turn left into Lombaard Street, proceed along Lombaard Street, turn left into Krog Street, proceed along Krog Street, exit Standerton on R23, follow R23 past Greylingstad, follow R23 past Balfour, follow R23 to Heidelberg, at Heidelberg turn right into N3 towards Johannesburg, follow N3 to Vosloorus, proceed with N3 offramp into Barry Marais Road (R21/Met43), proceed to Boksburg/Voksloorus Taxi Rank, proceed along Barry Marais Road (R21/Met 43), onramp into N3, proceed with N3 to N17 interchange, proceed with N3 right to Germiston (N17 East), proceed with N17 offramp into Olivier Road (M53), proceed with M53 to Germiston Railway Station Taxi Rank, offload, load and return along the forward route in reverse.</p>
------	--



## transport

Department:  
Transport  
Province of KwaZulu-Natal

## GAZETTE

LGKZNG05-2017-  
MAY

REGION: ALL

12.10	<p><b>CONDITIONS/RESTRICTIONS</b></p> <ol style="list-style-type: none"> <li>1. Passengers may be picked up and / or set down only designated Taxi Ranks or Taxi Stops, which shall exclude Bus Stops.</li> <li>2. On the inbound trip to Durban, Pietermaritzburg, Empangeni, Germiston, Vryheid, Ladysmith, and Johannesburg no passengers may be picked up enroute from leaving the magisterial of Dundee until reaching the destination rank.</li> <li>3. On the return trip to Dundee, no passengers may be set down until reaching the Magisterial District of Dundee.</li> <li>4. Entry or ranking on private property is not permitted without the written permission of the landlord, a copy of which must be supplied to the Board before uplifting the operating licence</li> <li>5. Without having entered into an agreement with the other operators on a common route, as contemplated by Section 88 (2) (b) of Act 22 of 2000, picking up or setting down of passengers on such route is not permitted. A copy of such agreement must be supplied to the Board.</li> <li>6. At ranks, whether on-street or off-street, only the taxis that can be accommodated in the demarcated area may occupy the rank, excess vehicles must hold elsewhere at designated holding arrears.</li> <li>7. Rank permits or letters of authority must be produced when uplifting, in respect of all ranks in Municipal arrears, in particular major towns and cities and in particular in respect of inter-provincial destinations.</li> <li>8. The vehicle must be covered by motor vehicle insurance as well as personal liability insurance.</li> <li>9. The allocation of any route or portion of the route is subject to the condition that has been approved and allocated in good faith and such route will be invalid should it transpire that the route or portion thereof will, or has caused conflict due to it having been approved based on incorrect or false information supplied to the Board, or as a result of an error. In such instance the operating licence must be returned to the Board for correction.</li> </ol>
12.11	<p><b>15. DUNDEE – JOHANNESBURG</b></p> <p><b>ALTERNATIVE ROUTE 1</b></p> <p>From Dundee Taxi Rank turn proceed as per route 14.1 above up to N3 at Heidelberg, follow N3 to Johannesburg, turn right into M2, proceed with M2 offramp into Siemert Road (M31), proceed with Siemert Road, into End Street, proceed with End Street offramp into Anderson Street, proceed with Anderson Street, turn right into Nugget Street, turn left into Commissioner Street (R24), turn right into Rissik Street (M9), turn right into De Villiers Street, turn left into Wanderers Street, turn left into Noord Street (Johannesburg Railway Taxi Rank), offload, load and return along the forward route in reverse.</p> <p><b>ALTERNATIVE ROUTE 2</b></p> <p>From Dundee Taxi Rank proceed as per route 14.2 above up to N3 at Heidelberg. At Heidelberg turn right into N3 towards Johannesburg, follow N3 to Johannesburg, turn right into M2, proceed with M2 offramp into Siemert Road (M31), proceed with Siemert Road, into End Street, into Anderson Street, turn right into Nugget Street, turn right into Commissioner Street (R24), turn right into Rissik Street (M9), turn right into De Villiers Street, turn left into Wanderers Street, turn left into Noord Street (Johannesburg Railway Station Taxi Rank), offload, load and return along forward route reverse.</p>



## transport

Department:  
Transport  
Province of KwaZulu-Natal

## GAZETTE

LGKZNG05-2017-  
MAY

REGION: ALL

12.12	<p>Route Charter Service</p> <p>From Dundee Taxi Association to point within province of KZN only. No picking up or setting down of passengers en routes.</p>
12.13	<p>Route 5. DUNDEE –PIETERMARITZBURG</p> <p>5.1 ALTERNATIVE ROUTE 1</p> <p>From Dundee Taxi Rank turn right into Smith Street, proceed along Smith Street, turn right into Victoria Street (R68), proceed along Victoria Street (R68), turn right into Karl Landman Street, proceed along Karl Landman, turn left into R614, proceed along R614, turn left into R602, follow R602 to Wasbank, follow R602 to Wessesnek, follow R602 to Elandslaagte, proceed along R602, turn left into N11, follow N11 to Ladysmith, turn left into P32, turn right into P325, proceed to P544, proceed to Colenso, bypassing Colenso, turn left into R103, proceed to Frere, turn left into N3, proceed with N3 to Pietermaritzburg, turn right at Bhambatha (Greytown Road) into Church Street, turn left into Masukwana (East Street), turn right into Jabu Ndlovu (Loop Street), turn right into Boshoff Street, turn left into Piet-Maritz Street, turn left into Pine Street to Church Street Terminal No1 (Church/ Pine) (KPC0031).</p> <p>OR</p> <p>5.2 New Greytown Road left into Bhambatha (Greytown Road) into Church Street, left into Masukwana (East Street), right into Jabu Ndlovu (Loop) Street, right into Boshoff Street, left into Piet- Maritz Street, left into Pine Street, to Church Street Terminal No1 (Church / Pine) (KPC0031), and return into Church Street, left into West Street, right into Berg Street, right into East Street, left into Church Street becoming Old Greytown Road and proceed along the remainder of the forward route in reverse.</p>
12.14	<p>Route 18. DUNDEE – EMPANGENI</p> <p>18.1 ALTERNATIVE 1</p> <p>From Dundee Taxi Rank turn right into Smith Street, proceed along Smith Street, turn right into Victoria Street (R68), proceed along Victoria Street (R68), follow R68/R33, turn right into R68, follow R68 to Nquthu, proceed along R68 to Babanango, follow R68 up to R34, turn right into R34, follow R34 to Melmoth, follow R34 to Nkwaleni, turn left towards Empangeni (R34), proceed along R34 to Empangeni, straight into Main Road, turn right into Weightman Street Taxi Rank "A", offload, load and return along the forward route in reverse.</p> <p>18.2 ALTERNATIVE 2</p> <p>From Dundee Taxi Rank turn right into Smith Street, proceed along Smith Street, turn left into Victoria Street (R68), proceed along Victoria Street (R68), follow R68/R33 to Vryheid, turn right into Vryheid Bypass (R34) proceed along R34 towards Ulundi (R34), into R66, and proceed to Ulundi Taxi Rank, offload only. From Ulundi Taxi Rank return to R34, follow R34 to Melmoth, follow R34 to Nkwaleni, turn left towards Empangeni (R34), proceed along R34 to Empangeni straight into Main Road, turn right into Weightman Street Taxi Rank "A", offload, load and return along the forward route in reverse.</p>



## transport

Department:  
Transport  
Province of KwaZulu-Natal

## GAZETTE

LGKZNG05-2017-  
MAY

REGION: ALL

12.15	<p><b>6. DUNDEE-DURBAN</b></p> <p><b>6.1 ALTERNATIVE ROUTE 1</b></p> <p>From Dundee Taxi Rank follow route 5.1 above up to the N3, proceed with N3 to Cato Ridge, along N3 off ramp into M13, proceed with Old Main Road (M31), turn right into Moodle Street Pinetown, and offload only. Proceed with Moodle Street, turn right into Old Main Road M31, proceed with Old Main Road, turn right into Stappleton Road (M5) proceed with Stappleton Road (M5), turn left into J. S. Marwick Highway (M13), proceed with J. S. Marwick Highway (M13) onramp, into N3, proceed with N3 offramp into Old Dutch Road (M13), proceed with Old Dutch Road straight into Alice Street, offload only at YMCA. Proceed with Alice Street (M4) turn left into Albert Street, then Umgeni Road, turn left into Crabble Street, turn left into Osborne Street, offload and load and return as per return route no 6.3 below and the remainder of the forward route in reverse.</p> <p><b>6.2. ALTERNATIVE ROUTE 2</b></p> <p>From Dundee Taxi Rank follow the same route as in 3 above up to Pomeroy, proceed to Tugela Ferry, proceed to Keate's Drift, proceed to Greytown, proceed to New Hanover, and proceed to Pietermaritzburg, entering along New Greytown Road, proceed with New Greytown Road to onramp to N3, proceed with N3, bypass Cato Ridge, proceed along N3- off ramp into M13, left into Old Main Road (M31), proceed with Old Main Road (M31), turn right into Moodle Street Pinetown, offload only. Proceed with Moodle Street, turn right into Old Maid Road (M31), proceed with Old Main Road M31, turn right into Stappleton Road (M5) proceed with Stappleton Road (M5), turn left into J. S. Marwick Highway (M13), proceed with J. S. Marwick Highway (M13), into N3, proceed with N3 offramp into Old Dutch Road (M13), proceed with Old Dutch Road straight into Alice Street, offload only at YMCA. Proceed with Alice Street (M4) turn left into Albert Street, then into Umgeni Road, turn left into Crabble Street, turn left into Osborne Street to Osborne Taxi Rank, offload and load and return as per return route no 6.3 below and the remainder of the forward route in reverse.</p> <p><b>CONDITIONS/RESTRICTIONS</b></p> <p>No picking up of passengers is allowed on the forward journey, no setting down of passengers is permitted on the return journey between Dundee and Durban.</p> <p><b>6.3 RETURN ROUTE</b></p> <p><b>FROM DURBAN TO DUNDEE</b></p> <p>From Osbourne Street Taxi Rank into First Avenue join Epsom Road, Umgeni Road into Leopold Street, Canongate Road, into the Western Freeway (N3) and proceed along N3 and the remainder of the forward route in reverse to Dundee.</p>
12.16	<p><b>9. DUNDEE-LOCAL</b></p> <p><b>9.1 ROUTE 1-SIBONGILE TOWNSHIP</b></p> <p>From Dundee Taxi Rank turn right into Smith Street, proceed along Smith Street, proceed along Smith Street, turn right into Victoria Street (R68), turn left into Cornhill Street, and proceed along Cornhill Street straight into Sibongile, offload, load and return along the forward route in reverse.</p>



## transport

Department:  
Transport  
Province of KwaZulu-Natal

## GAZETTE

LGKZNG05-2017-  
MAY

REGION: ALL

12.17	<p>2. DUNDEE TO RORKE'S DRIFT (VIA BON DOU/DE WAAL)</p> <p>From Dundee Taxi Rank turn right into Smith Street, proceed along Smith Street, turn right into Victoria Street (R68), proceed along Victoria Street (R68), turn left into Wilson Street (R33), proceed along Wilson Street, follow R33, turn left into P190 (via Bon Dou) proceed along P190 to Rorke's Drift, Shiyane Mission, off load, load and return along the forward route in reversal.</p> <p>3. DUNDEE-POMEROY (VIA HELPMEKAAR)</p> <p>From Dundee Taxi Rank turn right into Smith Street, proceed along Smith Street, turn right into Victoria Street (R68), proceed along Victoria Street, left into Wilson Street (R33), proceed along Wilson Street, follow R33 to Helpmekeer, follow R33 to Pomeroy, turn into Shepstone Street, proceed along Shepstone Street, turn left into Pomeroy Taxi Rank and return along the forward route in reverse.</p>
12.18	<p>7. DUNDEE-WASBANK</p> <p>From Dundee Taxi Rank right into Smith Street, proceed along Smith Street, turn right into Victoria Street (R68), proceed along Victoria Street (R68), follow P33-2, proceed along P33-2 to Wasbank, proceed along P33-2, turn left into Station Street, Wasbank Taxi Rank, offload, load, return along the forward route in reverse.</p>
12.19	<p>8. DUNDEE-VRYHEID</p> <p>From Dundee Taxi Rank turn right into Smith Street, proceed along Smith Street, turn left into Victoria Street (R68), proceed with R68/33 becoming R33, proceed with R33(P34-3) to Vryheid Town straight into Church Street, turn right into Vryheid Taxi Rank, offload only. From Vryheid Taxi Rank turn left into Church Street, proceed along Church Street straight into Stretch Crescent, turn left into Railway Station Taxi Rank, and offload only. From Railway Station Taxi Rank turn right into Strech Crescent, proceed into Church Street, turn right into Vryheid Taxi Rank, load only and return along Church Street, into R33 and proceed along the remainder of the forward route in reverse</p>
12.20	<p>9.2 ROUTE 2-DUNDEE HOSPITAL</p> <p>From Dundee Taxi Rank turn right into Smith Street, proceed along Smith Street, proceed along Smith Street, turn right into Victoria Street (R68), turn left into Corporation Street, proceed straight into Dundee Hospital, offload, load and return along forward route in reverse.</p>
12.21	<p>9.3 ROUTE 3 – STRATHMORE PARK</p> <p>From Dundee Taxi Rank turn right into Smith Street, proceed along Smith Street, turn right into Victoria Street (R68), and turn right into Strathmore, offload, load and return along forward route in reverse.</p>
12.22	<p>9.4 ROUTE - PEACEVALE/ FORESTDALE</p> <p>From Dundee Taxi Rank turn right into Smith Street, proceed along Smith Street, turn right into Victoria Street (R68), turn right into Hajee Jamal Street, proceed along Hajee Jamal Street, and turn right into Peacevale, offload, load. Proceed with Hajee Jamal Street into Forestdale, offload, load. From Forestdale turn right into Commercial Street, proceed along Commercial Street straight into Wilson Street, proceed along Wilson Street, turn right into Victoria Street (R68), Proceed along Victoria Street (R68), and turn left into Taxi Rank.</p>
12.23	<p>9.5 ROUTE – PEACEVALE/FORESTDALE</p> <p>From Dundee Taxi Rank turn right into Smith Street, proceed along Smith Street, turn left into Victoria Street (R68), turn left into Browning Street, and proceed along Browning Street straight into Mpati Road, offload, load. From Mpati Road turn right into Union Street, proceed along Union Street, turn left into Karl Landman Street to Pick 'n Pay Centre, offload, load. Proceed along Karl Landman Street, turn left into Beaconsfield Street to Spar, offload, load</p>



## transport

Department:  
Transport  
Province of KwaZulu-Natal

## GAZETTE

LGKZNG05-2017-  
MAY

REGION: ALL

1) <b>Application Number:</b> APP0088493	2) <b>Gazette Number:</b> LGKZNG05-2017-MAY
3) <b>Applicant:</b> B P SOKHELA <b>ID NO.</b> 6802021137081 <b>Association:</b> TUGELA FERRY TAXI ASSOCIATION	4) <b>Applicant Address:</b> P O BOX 52 TUGELA FERRY KWAZULU-NATAL 3010
5) <b>Existing Licence Holder:</b> NOT APPLICABLE <b>ID NO.</b> NOT APPLICABLE	6) <b>Existing Licence Holder Address:</b> NOT APPLICABLE
7) <b>Type of application:</b> NEW OPERATING LICENCE	8) <b>Operating Licence Number:</b> LKNKZN0142692
9) <b>Vehicle Type:</b> MINIBUS	10) 1 X 15 (SEATED) + 0 (STANDING)
11) <b>Region:</b> UMZINYATHI	
12.1	ROUTE 3 TUGELA FERRY TO PIETERMARITZBURG From approved Taxi Rank in Tugela Ferry into R33 pass Greytown, pass New Hanover into Old Greytown Road into Pietermaritzburg Taxi Rank, return along forward route in reverse.
12.2	ROUTE 1 TUGELA FERRY TO GREYTOWN From approved Taxi Rank in Tugela Ferry into R33 Roads, pass Keates Drift - into Greytown Taxi Rank return along the same route.
12.3	ROUTE 4 TUGELA FERRY TO DURBAN From approved Taxi Rank in Tugela Ferry into R33 pass Greytown pass New Hanover into Old Greytown Road into N3 drop off passengers only at Pinetown M13, back into N3 into Alice Street drop and load passengers, return along the forward route in reserve.
12.4	ROUTE 5 TUGELA FERRY TO JOHANNESBURG From approved Rank in Tugela Ferry pass Pomeroy, Dundee pass New Castle pass Volksrust, Standerton pass Balfour into Heidelberg into N3 proceed to Johannesburg Taxi Rank, Offload, load and return along the forward route in reserve.



## transport

Department:  
Transport  
Province of KwaZulu-Natal

## GAZETTE

LGKZNG05-2017-  
MAY

REGION: ALL

1) <b>Application Number:</b> APP0088494	2) <b>Gazette Number:</b> LGKZNG05-2017-MAY
3) <b>Applicant:</b> ZS SIBISI <b>ID NO.</b> 5706025668085 <b>Association:</b> UZIMELENI TAXI ASSOCIATION	4) <b>Applicant Address:</b> PO BOX 37 DALTON KWA-ZULU NATAL 3236
5) <b>Existing Licence Holder:</b> NOT APPLICABLE <b>ID NO.</b> NOT APPLICABLE	6) <b>Existing Licence Holder Address:</b> NOT APPLICABLE
7) <b>Type of application:</b> NEW OPERATING LICENCE	8) <b>Operating Licence Number:</b> LKNKZN0110717
9) <b>Vehicle Type:</b> MINIBUS	10) 1 X 15 (SEATED) + 0 (STANDING)
11) <b>Region:</b> UMGUNGUNDLOVU	
12.1	<p><b>APPROVED ROUTES</b> UZIMELENI TAXI ASSOCIATION</p> <p>1. Howick to Mpophomeni From approved Taxi Rank in Howick, Somme Street turn right into Harvard Street, turn right into R103 Main Street and then pass the following locations Sarmcol, Midlands Hospital ( Enkambini), Greenfield, Esokeni and then proceed into Zeederberg Road, turn right at Traffic lights at Merrivale Shell Service Station, turn right into R617 Boston Road and then pass Satan Stores, Tumble Road, Emakanini, N.P.B. and then turn right into Mandela Highway, turn right into Tambo Road, turn left into Chris Hani Highway then turn left into Mhlongo Road at St. Anne Transits Taxi rank, turn right into Mandela Highway then pass Mpophomeni taxi Rank proceed along the same Road till pass transits Taxi Rank at Anglican Church then proceed to Ebumnandini, Mpophomeni Cementary and Ward 8 ( Emashingeni).</p> <p>Return Route: From Ward 8 ( Emashingeni), Mpophomeni Cementary and Ebumnandini operate along Mandela Highway till pass Mpophomeni Taxi Rank and Emhlangeni then turn right into (R617) Boston Road and then follow forward route till cross Umngeni Bridge and then turn left into Morling Street, turn right into Somme Street Taxi Rank then proceed straight cross Harvard Street, Bell Street and then turn left into Main Street pass Halfway Toyota, Mini Market, Roman Catholic Church, Sunfield and then turn left into Greendale Shopping Centre and then return along Main Street till turn left into Gush Ave at Mini Market, turn right into Mare Street till turn right into Karkloof Road and proceed left into Main Street and turn right into Morling Street and turn into Somme Street Taxi Rank.</p>
12.2	<p>2. Mpophomeni to Pietermaritzburg forward route From Mpophomeni Taxi Rank proceed into Mandela Highway turn right into (R617) Boston Road and then proceed till turn right to join (N3) Freeway (East Bound) and then operate as per route (2) to Masukwane taxi rank in Pietermaritzburg.</p> <p>Return Route: From Masukwane Taxi Rank, turn left into (M70) Church Street, turn left to join (N3) Freeway (West Bound) and then proceed till Howick and Underberg off ramp, at the stop sign, turn left into (R617) Boston Road and then operate as per forward route back to Mpophomeni.</p> <p>NB: Restricted from picking up on forward route between Chatterton Road and Church Street, but at Selgro Centre along Boshoff Street, only pick up Mpophomeni and intended passengers only and convey them to Masukwane Taxi Rank free of charge, but passengers to be dropped off along the route, only at the Taxi stops designated by the Municipality.</p>





## transport

Department:  
Transport  
Province of KwaZulu-Natal

## GAZETTE

LGKZNG05-2017-  
MAY

REGION: ALL

12.3	<p>3. Howick to Hilton College forward route From Somme Street Taxi Rank in Howick turn right into Harvard Street, turn right into (R103) Main Street and then operate as route (2) till Cedara Interchange and turn into (R103) old Howick Road and turn left into (M80) Hilton Avenue pass Hilton Centre and proceed till Hilton College main Entrance.</p> <p>Return Route: From Hilton College (Main Entrance) proceed along (M80) Hilton Avenue till turn right into (R103) Old Howick Road and turn left to join (N3) Freeway (West Bound) and the proceed till Howick AND Underberg off ramp at the stop sign turn right into Zeerderberg Road and then operate as per forward route till cross Umngeni Bridge and turn left into Morling Street, turn right into Somme Street Taxi Rank and then operate as per return route of (1.1) to the affected areas.</p> <p>NB: No restriction from picking up or setting down on forward and return journey.</p>
12.4	<p>OO ROUTE CHARTER SERVICE FROM UZIMELANI TAXI RANK TO POINT WITHIN THE PROVINCE OF KZN ONLY. NO PICKING UP OR SETTING DOWN OF PASSENGERS EN ROUTE.</p>

**CONTINUES ON PAGE 386 - PART 4**



KwAZULU-NATAL PROVINCE  
KwAZULU-NATAL PROVINSIE  
ISIFUNDAZWE sAKwAZULU-NATALI

**Provincial Gazette • Provinsiale Koerant • Igazethi Yesifundazwe**

*(Registered at the post office as a newspaper) • (As 'n nuusblad by die poskantoor geregistreer)*  
*(Irejistiwee njengephephandaba eposihhovisi)*

PIETERMARITZBURG

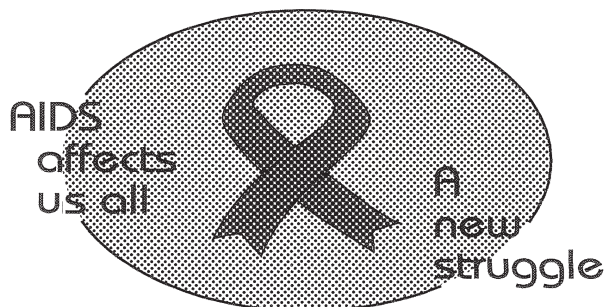
Vol. 11

8 JUNE 2017  
8 JUNIE 2017  
8 KUNHLANGULANA 2017

No. 1834

**PART 4 OF 4**

**We all have the power to prevent AIDS**



**AIDS  
HELPLINE**

**0800 012 322**

DEPARTMENT OF HEALTH

**Prevention is the cure**

N.B. The Government Printing Works will not be held responsible for the quality of "Hard Copies" or "Electronic Files" submitted for publication purposes

ISSN 1994-4558



01834



9 771994 455008



## transport

Department:  
Transport  
Province of KwaZulu-Natal

## GAZETTE

LGKZNG05-2017-  
MAY

REGION: ALL

1) <b>Application Number:</b> APP0088513	2) <b>Gazette Number:</b> LGKZNG05-2017-MAY
3) <b>Applicant:</b> NE NDLOVU <b>ID NO.</b> 8510035624089 <b>Association:</b> GREYS & CHASEVALLEY TAXIS ASSOCIATION	4) <b>Applicant Address:</b> 771 TOWNBUSH ROAD 61 WALTDORF OAK PARK PIETERMARITZBURG KWA ZULU NATAL 3201
5) <b>Existing Licence Holder:</b> NOT APPLICABLE <b>ID NO.</b> NOT APPLICABLE	6) <b>Existing Licence Holder Address:</b> NOT APPLICABLE
7) <b>Type of application:</b> INCREASE CARRYING CAPACITY	8) <b>Operating Licence Number:</b> LGKZN0403000149
9) <b>Vehicle Type:</b> MINIBUS	10) 1 X 15 (SEATED) + 0 (STANDING)
11) <b>Region:</b> UMGUNGUNDLOVU	
12.1	OAK PARK FROM (ORIGIN): OAK PARK TERMINUS - TOWN BUSH/IRELAND (KPR0083). TO (DESTINATION): FREEDOM SQUARE TAXI TERMINUS NO.1-OFF LONGMARKET (KPC0007). FORWARD ROUTE: IRELAND, L.KENNETH, R.MATHEW BARON, R.IRELAND, L.TOWN BUSH, L.MCCARTHY (CASCADES SHOPPING CENTER), RETURN MCCARTHY, L.TOWN BUSH, BECOMES CHATTERTON, L.VICTORIA, R.RETIEF, R.PIETERMARITZ, L.BOSHOF, R.CHURCH, L.OLD MARKET. RETURN ROUTE: LONGMARKET, L.BOSHOF, BECOMES CHATTERTON, BECOMES TOWN BUSH, R.MCCARTHY (CASCADES SHOPPING CENTER), RETURN MCCARTHY, R.TOWN BUSH.
12.2	CHASE VALLEY TERMINUS - OLD TOM MORRIS (KPR0046) TO FREEDOM SQUARE TAXI TERMINUS NO.1-OFF LONGMARKET STREET.  FOWARD ROUTE:  OLD TOM MORRIS, LEFT CHASE VALLEY, RIGHT MCCARTHY (CASCADES SHOPPING CENTRE), LEFT TOWN BUSH, BECOMES CHATTERTON, LEFT VICTORIA, RIGHT RETIEF, RIGHT PIETERMARITZ, LEFT BOSHOF, RIGHT CHURCH, LEFT OLD MARKET.  RETURN ROUTE: LONGMARKET, LEFT BOSHOF, BECOMES CHATTERTON, RIGHT ARMITAGE, LEFT SANCTUARY, LEFT CONNOR, RIGHT CHASE VALLEY, RIGHT OLD TOM MORRIS.
12.3	MONTROSE FROM (ORIGIN): MONTROSE TERMINUS - DUNCAN MCKENZIE/COUNTRY CLUB (KPR0186). TO (DESTINATION): FREEDOM SQUARE TAXI TERMINUS NO.1 - OFF LONGMARKET (KPC0007).  FOWARD ROUTE: DUNCAN MCKENZIE, L.FRANCES STANILAND - PROCEED VIA FRANCES STANILAND OR BRAITHWAITE - FANCES STANILAND, NEEDEN, TOWN BUSH, BECOMES CHATTERTON, VICTORIA, RETIEF, PITERMARITZ, BOSHOF, CHURCH, OLD MARKET.  RETURN ROUTE: LONGMARKET, L.BOSHOF, BECOMES CHATTERTON, BECOMES TOWN BUSH, L.CRAIGIE, R.FANCES STANILAND, R.DUNCAN MCKENZIE.
12.4	ATHLONE FROM (ORIGIN): TOWN BUSH ROAD - VICINITY GREYS HOSPITAL (KPR0050). TO (DESTINATION): FREEDOM SQUIRE TAXI TERMINAL NO.1 - OFF LONGMARKET (KPC007)  FORWARD ROUTE: TOWN BUSH, LEFT MONTGOMERY, LEFT CATER (CATER HIGH SCHOOL), RETURN CATER, LEFT MONTGOMERY (TOWN HILL POLICE STATION), RETURN MONTGOMERY, LEFT TOWN BUSH, BECOMES CHATTERTON, LEFT VICTORIA, RIGHT RETIEF, RIGHT PIETERMARITZ, LEFT BOSHOF, RIGHT CHURCH, LEFT OLD MARKET.  RETURN ROUTE: LONGMARKET, LEFT BOSHOF, BECOMES CHATTERTON, BECOMES TOWN BUSH.

**transport**

Department:  
Transport  
Province of KwaZulu-Natal

**GAZETTE**

LGKZNG05-2017-  
MAY

REGION: ALL

12.5	<p>FROM TOWN HILL HOSPITAL - OFF HYSLOP (KPR0187). TO FREEDOM SQUARE TAXI TERMINAL NO.1, OFF LONGMARKET (KPC0007).</p> <p>FORWARD ROUTE: UN-NAMED ROAD, LEFT HYSLOP, RIGHT CHATTERTON, LEFT VICTORIA, RIGHT RETIEF, RIGHT PIETERMARITZ, LEFT BOSHOF, RIGHT CHURCH, LEFT OLD MARKET.</p> <p>RETURN ROUTE: LONGMARKET, LEFT BOSHOF, BECOMES CHATTERTON, LEFT HYSLOP, RIGHT UN-NAMED ROAD.</p>
------	---



## transport

Department:  
Transport  
Province of KwaZulu-Natal

## GAZETTE

LGKZNG05-2017-  
MAY

REGION: ALL

1) <b>Application Number:</b> APP0088516	2) <b>Gazette Number:</b> LGKZNG05-2017-MAY
3) <b>Applicant:</b> NA NYANDU <b>ID NO.</b> 5112180602086 <b>Association:</b> ASHDOWN TAXI ASSOCIATION	4) <b>Applicant Address:</b> PO BOX 258 EDENDALE PIETERMARITZBURG KWA ZULU NATAL  3217
5) <b>Existing Licence Holder:</b> NOT APPLICABLE <b>ID NO.</b> NOT APPLICABLE	6) <b>Existing Licence Holder Address:</b> NOT APPLICABLE
7) <b>Type of application:</b> NEW OPERATING LICENCE	8) <b>Operating Licence Number:</b> NOTAVAILABLE
9) <b>Vehicle Type:</b> MINIBUS	10) 1 X 15 (SEATED) + 0 (STANDING)
11) <b>Region:</b> UMGUNGUNDLOVU	
12.1	<p>ASHDOWN TERMINUS-DINGANE / DR DUBE (KPE0070) TO FREEDOM SQUARE TERMINAL NO.1 OFF CHURCH (KPC0007).</p> <p>FROM : DR DUBE, B18 MSIMANG, DABULAMANZI, MKHIZE'S HILL, OLD EDENDALE, MR7, MOSES MABHIDA (EDENDALE), LANGALIBALELE (LONGMARKET), RETIEF, PIETERMARITZ, BOSHOF, CHURCH, OLD MARKET.</p> <p>OUTBOUND</p> <p>FROM: FREEDOM SQUARE TERMINAL NO.1-OFF (KPC0007) TO ASHDOWN TERMINUS'S/DR. DUBE (KPE007).</p> <p>FROM: ARCHBELL, JABU NDLOVU (LOOP), MOSES MABHIDA (EDENDALE), MR7, OLD EDENDALE, MKHIZES HILL DABULAMANZI, MSIMANG, B18, DR. DUBE.</p> <p>ALTERNATE ROUTINGS:</p> <p>OUTBOUND</p> <p>:</p> <p>A. ARCHBELL, JABU NDLOVU (LOOP), WEST .PRINCE ALFRED, CAMPSDRIFT, MOSES OLD EDENDALE, MR7 LOD EDENDALE, MKHIZES HILL, DABULAMANZI MSIMANG 818, DR. DUBE.</p> <p>RESTRICTIONS:</p> <p>NONE</p> <p>DISPUTES AGAINST ASHDOWN TAXI ASSOCIATION</p> <p>ALTERNATE ROUTINGS:</p> <p>OUTBOUND:</p> <p>A.1 RETIEF, PIETERMARITZ, WEST STREET BUS/TAXI STATION, WEST, LOOP, MOSES MABHIDA (EDENDALE), MR7, OLD EDENDALE, HERCHENSOHN.</p> <p>A.2 RETIEF, PIETERMARITZ, WEST STREET BUS/ TAXI STATION, WEST, BURGER MOSES MABHIDA EDENDALE, MR7, OLD EDENDALE, HERCHENSOHN.</p> <p>A.3 RETIEF, PIETERMARITZ, WEST STREET BUS/TAXI STATION, WEST, PINCE ALFRED, CAMPSDRIFT, MOSES MABHIDA (EDENDALE) LOOP, MOSES MABHIDA (EDENDALE), MR7 OLD EDENDALE, HERCHENSON.</p> <p>B1: RETIEF, BOOM, PINE, MOSES MABHIDA (EDENDALE), MR7, OLD EDENDALE, HERCHENSON.</p> <p>RESTRICTIONS:</p> <p>NONE</p> <p>SPECIAL CONDITIONS:</p> <p>NONE</p> <p>DISPUTES AGAINST ASHDOWN TAXI ASSOCIATION</p> <p>NONE.</p>



## transport

Department:  
Transport  
Province of KwaZulu-Natal

## GAZETTE

LGKZNG05-2017-  
MAY

REGION: ALL

1) <b>Application Number:</b> APP0088528	2) <b>Gazette Number:</b> LGKZNG05-2017-MAY
3) <b>Applicant:</b> ZB GAMEDE <b>ID NO.</b> 5702075651089 <b>Association:</b> SIZWE TRANSPORT ASSOCIATION (LADYSMITH)	4) <b>Applicant Address:</b> P.O BOX 2002 EZAKHENI LADYSMITH 3381
5) <b>Existing Licence Holder:</b> NOT APPLICABLE <b>ID NO.</b> NOT APPLICABLE	6) <b>Existing Licence Holder Address:</b> NOT APPLICABLE
7) <b>Type of application:</b> INCREASE IN CARRYING CAPACITY AND COV	8) <b>Operating Licence Number:</b> LGKZN0303000858
9) <b>Vehicle Type:</b> MINIBUS	10) 1 X 21 (SEATED) + 0 (STANDING)
11) <b>Region:</b> UTHUKELA	
12.1	LADYSMITH TO JOHANNESBURG: FROM LADYSMITH, ALEXANDRA STREET, VIA FORBES STREET, QUEEN STREET, LYELL STREET, KING STREET, PORT STREET, R103 TO N3, VIA HARRISMITH, WARDEN, VILLIERS, HEIDELBERG, DROP AT VOSLOORUS TO JOHANNESBURG, VIA M2 WEST TO HARROW ROAD, COMMISSIONER STREET, RISSIK STREET TO PARK CITY WHERE DROP AND RETURNED TO THE SAME ROUTE BACK TO LADYSMITH.



## transport

Department:  
Transport  
Province of KwaZulu-Natal

## GAZETTE

LGKZNG05-2017-  
MAY

REGION: ALL

1) <b>Application Number:</b> APP0088532	2) <b>Gazette Number:</b> LGKZNG05-2017-MAY
3) <b>Applicant:</b> SP NXELE <b>ID NO.</b> 8001205803083 <b>Association:</b> MANDINI-SUNDUMBILI AND TUGELA TAXI O.A	4) <b>Applicant Address:</b> B449 IRELAND SUNDUMBILI KWAZULU NATAL 4491
5) <b>Existing Licence Holder:</b> NOT APPLICABLE <b>ID NO.</b> NOT APPLICABLE	6) <b>Existing Licence Holder Address:</b> NOT APPLICABLE
7) <b>Type of application:</b> NEW OPERATING LICENCE	8) <b>Operating Licence Number:</b> NOTAVAILABLE
9) <b>Vehicle Type:</b> MINIBUS	10) 1 X 12 (SEATED) + 0 (STANDING)
11) <b>Region:</b> ILEMBE	
12.1	<p>FROM MANDINI TAXI RANK TURN LEFT INTO ROAD NO.P459 BECOMING WHITE STREET AT ISITHEBE WHICH ALSO CHANGES INTO ROAD NO.P265, PROCEED ALONG AND TURN LEFT AND JOIN R102.TURN LEFT AND PROCEED ALONG R66, TURN LEFT INTO ROAD NO.P323 BECOMING JOHN ROSS HIGHWAY THEN RIGHT INTO OSBORNE ROAD AND INTO A ROAD WHICH LEADS TO ESHOWE TAXI RANK.</p> <p>ALTERNATIVE ROUTE: FROM MANDINI TAXI RANK TURN RIGHT INTO ROAD NO.459 TURN LEFT INTO ROAD NO. 258 PROCEED STRAIGHT AND TURN LEFT INTO R102 THEN DRIVE ALONG AS STATED ABOVE TO THE FINAL DESTINATION.</p> <p>ALTERNATIVELY: DRIVE ALONG ROAD NO.258 AND TURN LEFT INTO N2 FREE WAY THEN LEFT INTO R66 ESHOWE DIRECTION AND PROCEED ALONG R66 THEN LEFT TURN INTO KANGELA ROAD AND LEFT TURN IN TO MANGOSUTHU BUTHELEZI DRIVE AND LEFT INTO OSBORNE ROAD THEN RIGHT INTO A ROAD WHICH LEADS TO ESHOWE TAXI RANK.</p> <p>REVERSE ROUTE: FROM ESHOWE TAXI RANK TURN LEFT INTO MAIN ROAD THEN RIGHT INTO JOHN ROSS HIGHWAY BECOMING ROAD NO.P323 AND THEN DRIVE BACKWARDS USING THE SAME FORWARD ROUTE OR FROM JOHN ROSS HIGHWAY PROCEED INTO OSBORNE ROAD, THEN RIGHT INTO MANGOSUTHU BUTHELEZI DRIVE AND RIGHT INTO KANGELA ROAD THEN RIGHT INTO R66 AND DRIVE BACKWARDS USING THE SAME FORWARD ROUTE.</p>
12.2	<p>FROM MANDINI TAXI RANK USE THE OUTWARD ROUTES AS STATED IN ROUTE 2 ABOVE THEN ALONG R66/ R34 BECOMING R66 WHICH CHANGES INTO KING DINIZULU HIGHWAY IN ULUNDI TURN RIGHT INTO PRINCESS MAGOGO STREET THEN LEFT INTO ULUNDI TAXI RANK.</p> <p>REVERSE ROUTE. FROM ULUNDI TAXI RANK TURN RIGHT INTO PRINCESS MAGOGO STREET THEN LEFT INTO KING DINIZULU HIGHWAY BECOMING R66 THEN DRIVE BACKWARDS ALONG THE SAME FORWARD ROUTE.</p>
12.3	<p>FROM MANDINI TAXI RANK USE THE OUTWARD ROUTES AS STATED IN ROUTE 2 ABOVE THEN ALONG R66/ R34 MELMOTH BECOMING PIET RETIEF STREET TURN RIGHT INTO VICTORIA STREET AND THEN TURN LEFT INTO MELMOTH TAXI RANK.</p> <p>FROM MELMOTH TAXI RANK TURN RIGHT INTO VICTORIA STREET AND LEFT INTO PIET RETIEF STREET BECOMING R66 PROCEED ALONG BACKWARDS TO THE STARTING POINT USING THE SAME FORWARD ROUTE.</p>





## transport

Department:  
Transport  
Province of KwaZulu-Natal

## GAZETTE

LGKZNG05-2017-  
MAY

REGION: ALL

12.4	FROM MANDINI TAXI RANK MAKE USE OF OUTWARD ROUTES AS DETAILED IN ROUTE 1 ABOVE THEN AT AN INTERSECTION OF R102 AND BLYTHEDALE BEACH IN STANGER TURN RIGHT INTO LINK STREET AND RIGHT AGAIN JOINING BALCOMB STREET THEN LEFT INTO STANGER TAXI RANK. RETURN USING THE SAME ROUTE
12.5	FROM MANDINI TAXI RANK DRIVE ALONG AS DETAILED IN ROUTE 2 ABOVE THEN AT ISITHEBE TURN LEFT INTO BLUE STREET THEN GO ALONG GREEN STREET THEN DRIVE ALONG ALL THE MAIN STREETS SUCH AS YELLOW STREET, BROWN STREET, ORANGE STREET AND RED STREET.  REVERSE ROUTE. FROM AGREED UPON PICK-UP POINTS IN ISITHEBE INDUSTRIAL AREA DRIVE ALONG ALL MAIN STREETS BACK TO THE STARTING POINT USING THE SAME FORWARD ROUTE.
12.6	FROM MANDINI TAXI RANK PROCEED ALONG AN OUTWARD ROAD FROM THE RANK THEN TURN RIGHT INTO ROAD NO.P459, DRIVE ALONG THEN TURN LEFT INTO ROAD NO.258 THEN PROCEED ONTO AN ON RAMP TO R102. TURN LEFT SOUTHWARDS ALONG R102.AT STANGER TURN LEFT INTO BLYTHEDALE BEACH DRIVE ALONG R74 AND THEN JOIN INTO N2 FREEWAY. PROCEED ALONG N2 FREEWAY AND TURN LEFT AT UMHLANGA INTO M41 LEFT INTO M4, THEN PROCEED TOWARDS THE CITY CENTRE ALONG M4 AND TURN RIGHT INTO M17W ARGYLE ROAD THEN LEFT INTO R102 UMGENI ROAD. PROCEED ALONG AND TURN RIGHT INTO LEOPOLD STREET THEN LEFT MARKET ROAD AND THEN JOIN WILLIAMS ROAD. TURN RIGHT INTO SMITH STREET THEN RIGHT INTO WARWICK AVENUE. RIGHT INTO ALICE STREET AND THEN LEFT INTO ALBERT STREET AND PARK ON THE RIGHT INTO THE TEACHER'S CENTRE TAXI RANK.  FROM MANDINI TAXI RANK PROCEED AS STATED ABOVE IN ROUTE 1.ALONG ROAD NO.258 TURN RIGHT INTO N2 FREEWAY DRIVE ALONG AND AT E.B. CLOETE JUNCTION TURN LEFT INTO N3 TOWARDS EAST THEN JOIN OLD DUTCH ROAD BECOMING ALICE STREET THEN RIGHT INTO MARKET ROAD PROCEED ALONG AND DROP OFF PASSENGERS AT BEREA STATION THEN PROCEED ALONG WILLIAMS ROAD AND TURN RIGHT INTO SMIT STREET AND PROCEED AS STATED ABOVE TO THE FINAL DESTINATION.  FROM TEACHER'S CENTRE TAXI RANK EITHER RIGHT INTO UMGENI ROAD TURN RIGHT INTO LEOPOLD STREET AND JOIN CANONGATE ROAD THEN PROCEED STRAIGHT INTO N3 FREEWAY AND DRIVE BACKWARDS USING THE SAME FORWARD ROUTE AS STATED ABOVE OR DRIVE ALONG UMGENI ROAD THEN PROCEED AS STATED IN THE FORWARD ROUTE ABOVE.
12.7	FROM MANDINI TAXI RANK MAKE USE OF OUTWARDS ROUTES AS DETAILED IN ROUTES 8 & 9 ABOVE, THEN ALONG R102 PROCEED ALONG AS STATED IN ROUTE 14 ABOVE AND ARRIVE AT MKUZE TAXI RANK.
12.8	FROM MANDINI TAXI RANK TO EMPANGENI TAXI RANK, TURN RIGHT FROM MANDINI ROBOT, TURN LEFT INTO R102 (N2), TURN RIGHT USING TANNER ROAD TO EMPANGENI TAXI RANK DROP OFF AND PICK UP AT THE RANK, BACK TO MANDINI USING THE SAME ROUTE
12.9	MANDINI TAXI RANK TO EMPANGENI TAXI RANK.  FROM MANDINI TAXI RANK EITHER DRIVE ALONG ROAD NO.P459 THEN JOIN ROAD NO.258 TOWARDS R102 NORTHWARDS OR DRIVE ALONG ROAD NO.P459 BECOMING WHITE STREET AT ISITHEBE AND PROCEED ALONG AS DETAILED ABOVE IN ROUTE 2 TOWARDS R102,AT EMPANGENI R102 BECOMES GRANTHAM HIGHWAY THEN TURN RIGHT TOWARDS FOURTH AVENUE CIRCLE THEN LEFT AND DRIVE ALONG TANNER ROAD THEN RIGHT INTO A DRIVE-WAY WHICH LEADS TO EMPANGENI TAXI RANK A AND FINALLY LEFT INTO A LONG DISTANCE TAXI RANK.  REVERSE ROUTE.  FROM EMPANGENI TAXI RANK JOIN TANNER ROAD THEN TURN LEFT AND DRIVE INTO FOURTH AVENUE CIRCLE AND PROCEED ALONG R102, USE THE SAME FORWARD ROUTE TO DRIVE BACK TO THE STARTING POINT.

**transport**

Department:  
Transport  
Province of KwaZulu-Natal

**GAZETTE**

LGKZNG05-2017-  
MAY

REGION: ALL

- |              |  |
|--------------|--|
| <b>12.10</b> | <p>MANDINI TAXI RANK TO NONGOMA TAXI RANK.</p> <p>FROM MANDINI TAXI RANK USE THE OUTWARDS ROUTES AS STATED IN ROUTE 2 ABOVE THEN ALONG R66 BECOMING KING DINIZULU HIGHWAY IN ULUNDI WHICH CHANGES BACK TO R66 AFTER PASSING ULUNDI, THEN IN NONGOMA STILL ALONG THE SAME ROUTE TURN LEFT INTO NONGOMA TAXI RANK.</p> <p>REVERSE ROUTE.</p> <p>FROM NONGOMA TAXI RANK TURN RIGHT INTO R66 THEN PROCEED STRAIGHT TO THE STARTING POINT USING THE SAME FORWARD ROUTE.</p> |
|--------------|--|



## transport

Department:  
Transport  
Province of KwaZulu-Natal

## GAZETTE

LGKZNG05-2017-  
MAY

REGION: ALL

1) <b>Application Number:</b> APP0088535	2) <b>Gazette Number:</b> LGKZNG05-2017-MAY
3) <b>Applicant:</b> ML MAGUBANE <b>ID NO.</b> 7412275377083 <b>Association:</b> MANDINI-SUNDUMBILI AND TUGELA TAXI O.A	4) <b>Applicant Address:</b> P.O.BOX 4304 SUNDUMBILI KWAZULU NATAL  4491
5) <b>Existing Licence Holder:</b> NOT APPLICABLE <b>ID NO.</b> NOT APPLICABLE	6) <b>Existing Licence Holder Address:</b> NOT APPLICABLE
7) <b>Type of application:</b> NEW OPERATING LICENCE	8) <b>Operating Licence Number:</b> NOTAVAILABLE
9) <b>Vehicle Type:</b> MINIBUS	10) 1 X 15 (SEATED) + 0 (STANDING)
11) <b>Region:</b> ILEMBE	
12.1	<p>FROM MANDINI TAXI RANK PROCEED ALONG AN OUTWARD ROAD FROM THE RANK THEN TURN RIGHT INTO ROAD NO.P459, DRIVE ALONG THEN TURN LEFT INTO ROAD NO.258 THEN PROCEED ONTO AN ON RAMP TO R102, TURN LEFT SOUTHWARDS ALONG R102.AT STANGER TURN LEFT INTO BLYTHEDALE BEACH DRIVE ALONG R74 AND THEN JOIN INTO N2 FREEWAY. PROCEED ALONG N2 FREEWAY AND TURN LEFT AT UMHLANGA INTO M41 LEFT INTO M4, THEN PROCEED TOWARDS THE CITY CENTRE ALONG M4 AND TURN RIGHT INTO M17W ARGYLE ROAD THEN LEFT INTO R102 UMGENI ROAD. PROCEED ALONG AND TURN RIGHT INTO LEOPOLD STREET THEN LEFT MARKET ROAD AND THEN JOIN WILLIAMS ROAD. TURN RIGHT INTO SMITH STREET THEN RIGHT INTO WARWICK AVENUE. RIGHT INTO ALICE STREET AND THEN LEFT INTO ALBERT STREET AND PARK ON THE RIGHT INTO THE TEACHER'S CENTRE TAXI RANK.</p> <p>FROM MANDINI TAXI RANK PROCEED AS STATED ABOVE IN ROUTE 1.ALONG ROAD NO.258 TURN RIGHT INTO N2 FREEWAY DRIVE ALONG AND AT E.B. CLOETE JUNCTION TURN LEFT INTO N3 TOWARDS EAST THEN JOIN OLD DUTCH ROAD BECOMING ALICE STREET THEN RIGHT INTO MARKET ROAD PROCEED ALONG AND DROP OFF PASSENGERS AT BEREA STATION THEN PROCEED ALONG WILLIAMS ROAD AND TURN RIGHT INTO SMIT STREET AND PROCEED AS STATED ABOVE TO THE FINAL DESTINATION.</p> <p>FROM TEACHER'S CENTRE TAXI RANK EITHER RIGHT INTO UMGENI ROAD TURN RIGHT INTO LEOPOLD STREET AND JOIN CANONGATE ROAD THEN PROCEED STRAIGHT INTO N3 FREEWAY AND DRIVE BACKWARDS USING THE SAME FORWARD ROUTE AS STATED ABOVE OR DRIVE ALONG UMGENI ROAD THEN PROCEED AS STATED IN THE FORWARD ROUTE ABOVE.</p>



## transport

Department:  
Transport  
Province of KwaZulu-Natal

## GAZETTE

LGKZNG05-2017-  
MAY

REGION: ALL

12.2	<p>FROM MANDINI TAXI RANK TURN LEFT INTO ROAD NO.P459 BECOMING WHITE STREET AT ISITHEBE WHICH ALSO CHANGES INTO ROAD NO.P265, PROCEED ALONG AND TURN LEFT AND JOIN R102.TURN LEFT AND PROCEED ALONG R66, TURN LEFT INTO ROAD NO.P323 BECOMING JOHN ROSS HIGHWAY THEN RIGHT INTO OSBORNE ROAD AND INTO A ROAD WHICH LEADS TO ESHOWE TAXI RANK.</p> <p>ALTERNATIVE ROUTE: FROM MANDINI TAXI RANK TURN RIGHT INTO ROAD NO.459 TURN LEFT INTO ROAD NO. 258 PROCEED STRAIGHT AND TURN LEFT INTO R102 THEN DRIVE ALONG AS STATED ABOVE TO THE FINAL DESTINATION.</p> <p>ALTERNATIVELY: DRIVE ALONG ROAD NO.258 AND TURN LEFT INTO N2 FREE WAY THEN LEFT INTO R66 ESHOWE DIRECTION AND PROCEED ALONG R66 THEN LEFT TURN INTO KANGELA ROAD AND LEFT TURN IN TO MANGOSUTHU BUTHELEZI DRIVE AND LEFT INTO OSBORNE ROAD THEN RIGHT INTO A ROAD WHICH LEADS TO ESHOWE TAXI RANK.</p> <p>REVERSE ROUTE: FROM ESHOWE TAXI RANK TURN LEFT INTO MAIN ROAD THEN RIGHT INTO JOHN ROSS HIGHWAY BECOMING ROAD NO.P323 AND THEN DRIVE BACKWARDS USING THE SAME FORWARD ROUTE OR FROM JOHN ROSS HIGHWAY PROCEED INTO OSBORNE ROAD, THEN RIGHT INTO MANGOSUTHU BUTHELEZI DRIVE AND RIGHT INTO KANGELA ROAD THEN RIGHT INTO R66 AND DRIVE BACKWARDS USING THE SAME FORWARD ROUTE.</p>
12.3	<p>FROM MANDINI TAXI RANK USE THE OUTWARD ROUTES AS STATED IN ROUTE 2 ABOVE THEN ALONG R66/ R34 BECOMING R66 WHICH CHANGES INTO KING DINIZULU HIGHWAY IN ULUNDI TURN RIGHT INTO PRINCESS MAGOGO STREET THEN LEFT INTO ULUNDI TAXI RANK.</p> <p>REVERSE ROUTE. FROM ULUNDI TAXI RANK TURN RIGHT INTO PRINCESS MAGOGO STREET THEN LEFT INTO KING DINIZULU HIGHWAY BECOMING R66 THEN DRIVE BACKWARDS ALONG THE SAME FORWARD ROUTE.</p>
12.4	<p>FROM MANDINI TAXI RANK USE THE OUTWARD ROUTES AS STATED IN ROUTE 2 ABOVE THEN ALONG R66/ R34 MELMOTH BECOMING PIET RETIEF STREET TURN RIGHT INTO VICTORIA STREET AND THEN TURN LEFT INTO MELMOTH TAXI RANK.</p> <p>FROM MELMOTH TAXI RANK TURN RIGHT INTO VICTORIA STREET AND LEFT INTO PIET RETIEF STREET BECOMING R66 PROCEED ALONG BACKWARDS TO THE STARTING POINT USING THE SAME FORWARD ROUTE.</p>
12.5	<p>FROM MANDINI TAXI RANK MAKE USE OF OUTWARDS ROUTES AS DETAILED IN ROUTES 8 &amp; 9 ABOVE, THEN ALONG R102 PROCEED ALONG AS STATED IN ROUTE 14 ABOVE AND ARRIVE AT MKUZE TAXI RANK.</p>
12.6	<p>FROM MANDINI TAXI RANK MAKE USE OF OUTWARD ROUTES AS DETAILED IN ROUTE 1 ABOVE THEN AT AN INTERSECTION OF R102 AND BLYTHEDALE BEACH IN STANGER TURN RIGHT INTO LINK STREET AND RIGHT AGAIN JOINING BALCOMB STREET THEN LEFT INTO STANGER TAXI RANK. RETURN USING THE SAME ROUTE</p>
12.7	<p>FROM MANDINI TAXI RANK TO EMPANGENI TAXI RANK, TURN RIGHT FROM MANDINI ROBOT, TURN LEFT INTO R102 (N2), TURN RIGHT USING TANNER ROAD TO EMPANGENI TAXI RANK DROP OFF AND PICK UP AT THE RANK, BACK TO MANDINI USING THE SAME ROUTE</p>



## transport

Department:  
Transport  
Province of KwaZulu-Natal

## GAZETTE

LGKZNG05-2017-  
MAY

REGION: ALL

12.8	<p>MANDINI TAXI RANK TO EMPANGENI TAXI RANK.</p> <p>FROM MANDINI TAXI RANK EITHER DRIVE ALONG ROAD NO.P459 THEN JOIN ROAD NO.258 TOWARDS R102 NORTHWARDS OR DRIVE ALONG ROAD NO.P459 BECOMING WHITE STREET AT ISITHEBE AND PROCEED ALONG AS DETAILED ABOVE IN ROUTE 2 TOWARDS R102,AT EMPANGENI R102 BECOMES GRANTHAM HIGHWAY THEN TURN RIGHT TOWARDS FOURTH AVENUE CIRCLE THEN LEFT AND DRIVE ALONG TANNER ROAD THEN RIGHT INTO A DRIVE-WAY WHICH LEADS TO EMPANGENI TAXI RANK A AND FINALLY LEFT INTO A LONG DISTANCE TAXI RANK.</p> <p>REVERSE ROUTE.</p> <p>FROM EMPANGENI TAXI RANK JOIN TANNER ROAD THEN TURN LEFT AND DRIVE INTO FOURTH AVENUE CIRCLE AND PROCEED ALONG R102, USE THE SAME FORWARD ROUTE TO DRIVE BACK TO THE STARTING POINT.</p>
12.9	<p>MANDINI TAXI RANK TO NONGOMA TAXI RANK.</p> <p>FROM MANDINI TAXI RANK USE THE OUTWARDS ROUTES AS STATED IN ROUTE 2 ABOVE THEN ALONG R66 BECOMING KING DINIZULU HIGHWAY IN ULUNDI WHICH CHANGES BACK TO R66 AFTER PASSING ULUNDI, THEN IN NONGOMA STILL ALONG THE SAME ROUTE TURN LEFT INTO NONGOMA TAXI RANK.</p> <p>REVERSE ROUTE.</p> <p>FROM NONGOMA TAXI RANK TURN RIGHT INTO R66 THEN PROCEED STRAIGHT TO THE STARTING POINT USING THE SAME FORWARD ROUTE.</p>
12.10	<p>FROM MANDINI TAXI RANK USE THE OUTWARD ROUTES MENTIONED IN ROUTE 2 ABOVE THEN ALONG ROAD NO. 258 TURN LEFT AND PROCEED ALONG N2 FREE WAY. DRIVE ALONG N2 AND AFTER PASSING KWAMSANE TOWNSHIP TURN RIGHT INTO ROAD NO.P237/ R618 PROCEED ALONG THEN TURN LEFT INTO RIVERVIEW ROAD AND THEN RIGHT INTO INYATHI ROAD RIGHT AGAIN INTO INKOSI MTUBATUBA ROAD THEN PROCEED STRAIGHT TO THE TAXI RANK.</p> <p>FROM MTUBATUBA TAXI RANK DRIVE ALONG INKOSI MTUBATUBA ROAD THE TURN LEFT INTO INYATHI ROAD AND THEN DRIVE BACKWARDS USING THE SAME FORWARD ROUTE.</p>
12.11	<p>FROM MANDINI TAXI RANK DRIVE ALONG AS DETAILED IN ROUTE 2 ABOVE THEN AT ISITHEBE TURN LEFT INTO BLUE STREET THEN GO ALONG GREEN STREET THEN DRIVE ALONG ALL THE MAIN STREETS SUCH AS YELLOW STREET , BROWN STREET, ORANGE STREET AND RED STREET.</p> <p>REVERSE ROUTE.</p> <p>FROM AGREED UPON PICK-UP POINTS IN ISITHEBE INDUSTRIAL AREA DRIVE ALONG ALL MAIN STREETS BACK TO THE STARTING POINT USING THE SAME FORWARD ROUTE.</p>



## transport

Department:  
Transport  
Province of KwaZulu-Natal

## GAZETTE

LGKZNG05-2017-  
MAY

REGION: ALL

1) <b>Application Number:</b> APP0088536	2) <b>Gazette Number:</b> LGKZNG05-2017-MAY
3) <b>Applicant:</b> SM DLAMINI <b>ID NO.</b> 6210245512081 <b>Association:</b> MTWALUME TAXI ASSOCIATION	4) <b>Applicant Address:</b> P O BOX 23232 ISIPHINGO DURBAN KWA-ZULU NATAL 4110
5) <b>Existing Licence Holder:</b> NOT APPLICABLE <b>ID NO.</b> NOT APPLICABLE	6) <b>Existing Licence Holder Address:</b> NOT APPLICABLE
7) <b>Type of application:</b> NEW OPERATING LICENCE	8) <b>Operating Licence Number:</b> NOTAVAILABLE
9) <b>Vehicle Type:</b> MINIBUS	10) 1 X 15 (SEATED) + 0 (STANDING)
11) <b>Region:</b> UGU-OGWINI	
12.1	<p>1.2 FROM MTWALUME TAXI RANK, ALONG OLD MAIN ROAD PORT SHEPSTONE AND HIBBERDENE TURN LEFT INTO HIBBERDENE SPAR TAXI RANK DROP AND PICK UP THEN TURN LEFT INTO PORT SHEPSTONE OLD MAIN ROAD ALONG RIGHT TURN INTO BAISLY STREET RIGHT TURN INTO CONNOR STREET ALONG LEFT TURN INTO REYNOLD STREET ALONG LEFT TURN INTO NELSON MANDELA AVENUE ALONG RIGHT TURN INTO PORT SHEPSTONE TAXI RANK.</p> <p>-OR-</p> <p>ALONG OLD MAIN ROAD, RIGHT TURN INTO ANGLICAN CHURCH ROAD ALONG LEFT TURN INTO NELSON MANDELA AVENUE ALONG RIGHT TURN INTO PORT SHEPSTONE TAXI RANK OR ALONG MARBURGH ROAD INTO FACTORIES DROP AND PICK BACK INTO PORT SHEPSTONE TAXI RANK.</p>
12.2	<p>FROM MTWALUME ALONG OLD MAIN ROAD UMZINTO RIGHT TURN INTO MTWALUME STATION NO.79, LEFT TURN INTO N2 FREEWAY LEFT TURN INTO IFABA BEACH NO.84 DROP AND PICK UP BACK TO N2 FREEWAY ALONG LEFT TURN INTO PARK RYNIE UMZINTO 104 ALONG WEST OF PARK RYNIE TO UMZINTO, RIGHT TURN INTO UMZINTO ALONG LEFT TURN INTO UMZINTO TAXI RANK.</p> <p>-OR-</p> <p>FROM MTWALUME TAXI RANK LEFT TURN INTO UMZINTO OLD MAIN ROAD ALONG LEFT TURN INTO ESPERANZA MAIN ROAD TO UMZINTO ALONG RIGHT INTO UMZINTO MAIN ROAD ALONG RIGHT TURN INTO UMZINTO TAXI RANK OR RIGHT TURN INTO PARK RYNIE OLD MAIN ROAD ALONG SCOTTBURGH HOSPITAL RIGHT TURN INTO SCOTTBURGH HOSPITAL RIGHT TURN INTO SCOTTBURGH TAXI RANK DROP OFF OR ALONG PENNINGTON DROP OFF RENISHAW STATION BACK TO UMZINTO TAXI RANK.</p> <p>RETURN JOURNEY ALONG MAIN ROAD UMZINTO LEFT TURN INTO PARK RYNIE ROAD RIGHT TURN INTO N2 FREEWAY ALONG LEFT TURN INTO IFABA BEACH 84 DROP BACK INTO N2 FREEWAY LEFT TURN INTO UMZUMBE RIGHT TURN ALONG MTWALUME 79 LEFT TURN INTO PORT SHEPSTONE OLD MAIN ROAD ALONG RIGHT TURN INTO MTWALUME TAXI RANK.</p> <p>-OR-</p> <p>RETURN FROM UMZINTO TAXI RANK ALONG MAIN ROAD RIGHT TURN INTO HIBBERDENE OLD MAIN ROAD ALONG RIGHT TURNS MTWALUME TAXI RANK.</p>
12.3	<p>ALONG MTWALUME TAXI RANK TO HIBBERDENE LEFT TURN INTO UMZINTO OLD MAIN ROAD, RIGHT TURN INTO MTWALUME STATION 79 RIGHT TURN INTO N2 FREEWAY ALONG LEFT TURN INTO HIBBERDENE SPAR TAXI RANK.</p>



## transport

Department:  
Transport  
Province of KwaZulu-Natal

## GAZETTE

LGKZNG05-2017-  
MAY

REGION: ALL

12.4	<p>1.7 FROM MTWALUME TAXI RANK TO UNZUMBE ALONG ISIPOFU ROAD P73 ALONG LEFT TURN INTO PEAKSTONE D895, ALONG LEFT TURN MSWILILI D946, ALONG RETURN FROM KWHLONGWA STORE PICK AND DROP BACK TO MORRISONS CLINIC TAXI RANK D949 LEFT TURN INTO ETSHENI D950 PICK AND DROP ALONG KWHLONGWA TRIBAL AUTHORITY TO HIBBERDENE. -OR- ALONG KWHLONGWA TRIBAL AUTHORITY ROAD RIGHT TURN INTO PORT SHEPSTONE OLD MAIN ROAD RIGHT TURN INTO BAILY STREET ALONG LEFT TURN INTO CONNOR STREET ALONG RIGHT TURN TO REYNOLD STREET ALONG LEFT TURN TO PORT SHEPSTONE TAXI RANK.</p> <p>RETURN JOURNEY USE THE SAME ROUTES AS ABOVE. ALL LOCAL ROUTES DROP AND PICK UPS.</p>
12.5	<p>FROM MTWALUME TAXI RANK, TURTON, ALONG ISIPOFU ROAD UP TO THE N2 ALONG THE N2, INTO M4 (ALBERT LUTHULI FREEWAY), LEFT INTO MOORE ROAD OFF-RAMP, RIGHT INTO WARWICK AVENUE, LEFT INTO ETNA LANE AND PROCEED TO AN APPROVED TAXI RANK AT THE CORNER OF CANONGATE ROAD AND WARWICK AVENUE AND RETURN AS PER 1.1.</p> <p>FROM AN APPROVED TAXI RANK AT THE CORNER OF WARWICK AVENUE AND CAONGATE ROAD, LEFT INTO WARWICK AVENUE, RIGHT INTO ALICE STREET, RIGHT INTO MARKET ROAD, LEFT INTO MOORE ROAD, INTO M4 (ALBERT LUTHULI FREEWAY) ALONG THE M4, INTO THE M2 AND PROCEED AS DESCRIBED IN 1, TO THE MTWALUME TAXI RANK.</p>
12.6	<p>FROM MTWALUME TAXI RANK, ALONG ISIPOFU ROAD TO OLD MAIN ROAD (PORT SHEPSTONE AND HIBBERDENE) LEFT INTO HIBBERDENE SPAR TAXI RANK (DROP AND PICK UP) LEFT INTO PORT SHEPSTONE OLD MAIN ROAD, TURN RIGHT INTO BAILY STREET, RIGHT INTO CONNOR STREET, LEFT INTO REYNOLD STREET, LEFT INTO NELSON MANDELA AVENUE, RIGHT INTO PORT SHEPSTONE TAXI RANK.</p> <p>OR ALONG MAIN ROAD, RIGHT INTO ANGLICAN CHURCH ROAD, LEFT INTO NELSON MANDELA AVENUE, RIGHT INTO PORT SHEPSTONE TAXI RANK.</p> <p>OR ALONG MARBURGH ROAD INTO INDUSTRIAL AREA, DROP AND PICK AND RETURN INTO PORT SHEPSTONE TAXI RANK ALONG THE SAME ROUTE.</p> <p>RETURN JOURNEY ALONG NELSON MANDELA AVENUE RIGHT INTO REYNOLD STREET, LEFT INTO ACKEN STREET LEFT INTO DURBAN OLD MAIN ROAD TO HIBBERDENE AND INTO ISIPOFU OLD MAIN ROAD TO UMZUMBE MAGISTERIAL DISTRICT COURT AT TURTON INTO MTWALUME TAXI RANK.</p> <p>OR LEFT INTO ISIPOFU ROAD TO MABHELENI SHAYA MOYA TAXI RANK, DROP AND PICK UP, AND RETURN TO MTWALUME TAXI RANK.</p> <p>OR FROM MTWALUME TAXI RANK ALONG KWHLONGWA TRIBAL AUTHORITY ROAD, RIGHT INTO PORT SHEPSTONE OLD MAIN ROAD, RIGHT INTO BAILY STREET, LEFT INTO CONNOR STREET ALONG RIGHT INTO REYNOLD STREET INTO PORT SHEPSTONE TAXI RANK AND RETURN ALONG SAME ROUTE INTO REVERSE.</p>



## transport

Department:  
Transport  
Province of KwaZulu-Natal

## GAZETTE

LGKZNG05-2017-  
MAY

REGION: ALL

- 12.7** FROM MTWALUME TAXI RANK ALONG ISIPOFU OLD MAIN ROAD TO UMZINTO, RIGHT INTO MTWALUME STATION, NO 79, LEFT INTO N2 FREEWAY, LEFT INTO IFABA BEACH, NO R84 (DROP AND PICK UP) AND RETURN TO N2 FREEWAY, ALONG N2, LEFT INTO PARK RYNIE AND PROCEED TO UMZINTO ALONG R104 WEST, RIGHT INTO UMZINTO AND PROCEED TO UMZINTO TAXI RANK.
- OR
- FROM MTWALUME TAXI RANK LEFT INTO AND ALONG UMZINTO OLD MAIN ROAD, LEFT INTO ESPERANZA MAIN ROAD TO UMZINTO, RIGHT INTO UMZINTO MAIN ROAD AND PROCEED RIGHT INTO UMZINTO TAXI RANK.
- OR
- RIGHT INTO PARK RYNIE OLD MAIN ROAD AND PROCEED TO SCOTTBURGH HOSPITAL, RIGHT TURN INTO SCOTTBURGH TAXI RANK, DROP OFF, AND PROCEED ALONG THE SAME ROUTE TO UMZINTO.
- RETURN JOURNEY:
- ALONG MAIN ROAD, R104 FROM UMZINTO, LEFT INTO PARK RYNIE ROAD RIGHT INTO N2 FREEWAY, LEFT INTO IFABA BEACH, R84 DROP AND RETURN INTO N2 FREEWAY, LEFT INTO UMZUMBE RIGHT TURN ALONG MTWALUME WEST SIDE OF MTWALUME R79 LEFT INTO PORT SHESPTONE OLD MAIN ROAD ALONG ISIPOFU ROAD, RIGHT INTO MTWALUME TAXI RANK.
- OR
- FROM UMZINTO TAXI RANK ALONG MAIN ROAD RIGHT TURN INTO HIBBERDENE OLD MAIN RIGHT INTO MTWALUME TAXI RANK.





## transport

Department:  
Transport  
Province of KwaZulu-Natal

## GAZETTE

LGKZNG05-2017-  
MAY

REGION: ALL

1) <b>Application Number:</b> APP0088538	2) <b>Gazette Number:</b> LGKZNG05-2017-MAY
3) <b>Applicant:</b> SM DLAMINI <b>ID NO.</b> 6210245512081 <b>Association:</b> MTWALUME TAXI ASSOCIATION	4) <b>Applicant Address:</b> P O BOX 23232 ISIPHINGO DURBAN KWA-ZULU NATAL 4110
5) <b>Existing Licence Holder:</b> NOT APPLICABLE <b>ID NO.</b> NOT APPLICABLE	6) <b>Existing Licence Holder Address:</b> NOT APPLICABLE
7) <b>Type of application:</b> NEW OPERATING LICENCE	8) <b>Operating Licence Number:</b> NOTAVAILABLE
9) <b>Vehicle Type:</b> MINIBUS	10) 1 X 15 (SEATED) + 0 (STANDING)
11) <b>Region:</b> UGU-OGWINI	
12.1	<p>1.2 FROM MTWALUME TAXI RANK, ALONG OLD MAIN ROAD PORT SHEPSTONE AND HIBBERDENE TURN LEFT INTO HIBBERDENE SPAR TAXI RANK DROP AND PICK UP THEN TURN LEFT INTO PORT SHEPSTONE OLD MAIN ROAD ALONG RIGHT TURN INTO BAISLY STREET RIGHT TURN INTO CONNOR STREET ALONG LEFT TURN INTO REYNOLD STREET ALONG LEFT TURN INTO NELSON MANDELA AVENUE ALONG RIGHT TURN INTO PORT SHEPSTONE TAXI RANK.</p> <p>-OR-</p> <p>ALONG OLD MAIN ROAD, RIGHT TURN INTO ANGLICAN CHURCH ROAD ALONG LEFT TURN INTO NELSON MANDELA AVENUE ALONG RIGHT TURN INTO PORT SHEPSTONE TAXI RANK OR ALONG MARBURGH ROAD INTO FACTORIES DROP AND PICK BACK INTO PORT SHEPSTONE TAXI RANK.</p>
12.2	<p>FROM MTWALUME ALONG OLD MAIN ROAD UMZINTO RIGHT TURN INTO MTWALUME STATION NO.79, LEFT TURN INTO N2 FREEWAY LEFT TURN INTO IFABA BEACH NO.84 DROP AND PICK UP BACK TO N2 FREEWAY ALONG LEFT TURN INTO PARK RYNIE UMZINTO 104 ALONG WEST OF PARK RYNIE TO UMZINTO, RIGHT TURN INTO UMZINTO ALONG LEFT TURN INTO UMZINTO TAXI RANK.</p> <p>-OR-</p> <p>FROM MTWALUME TAXI RANK LEFT TURN INTO UMZINTO OLD MAIN ROAD ALONG LEFT TURN INTO ESPERANZA MAIN ROAD TO UMZINTO ALONG RIGHT INTO UMZINTO MAIN ROAD ALONG RIGHT TURN INTO UMZINTO TAXI RANK OR RIGHT TURN INTO PARK RYNIE OLD MAIN ROAD ALONG SCOTTBURGH HOSPITAL RIGHT TURN INTO SCOTTBURGH HOSPITAL RIGHT TURN INTO SCOTTBURGH TAXI RANK DROP OFF OR ALONG PENNINGTON DROP OFF RENISHAW STATION BACK TO UMZINTO TAXI RANK.</p> <p>RETURN JOURNEY ALONG MAIN ROAD UMZINTO LEFT TURN INTO PARK RYNIE ROAD RIGHT TURN INTO N2 FREEWAY ALONG LEFT TURN INTO IFABA BEACH 84 DROP BACK INTO N2 FREEWAY LEFT TURN INTO UMZUMBE RIGHT TURN ALONG MTWALUME 79 LEFT TURN INTO PORT SHEPSTONE OLD MAIN ROAD ALONG RIGHT TURN INTO MTWALUME TAXI RANK.</p> <p>-OR-</p> <p>RETURN FROM UMZINTO TAXI RANK ALONG MAIN ROAD RIGHT TURN INTO HIBBERDENE OLD MAIN ROAD ALONG RIGHT TURNS MTWALUME TAXI RANK.</p>
12.3	ALONG MTWALUME TAXI RANK TO HIBBERDENE LEFT TURN INTO UMZINTO OLD MAIN ROAD, RIGHT TURN INTO MTWALUME STATION 79 RIGHT TURN INTO N2 FREEWAY ALONG LEFT TURN INTO HIBBERDENE SPAR TAXI RANK.



## transport

Department:  
Transport  
Province of KwaZulu-Natal

## GAZETTE

LGKZNG05-2017-  
MAY

REGION: ALL

12.4	<p>1.7 FROM MTWALUME TAXI RANK TO UNZUMBE ALONG ISIPOFU ROAD P73 ALONG LEFT TURN INTO PEAKSTONE D895, ALONG LEFT TURN MSWILILI D946, ALONG RETURN FROM KWAHLONGWA STORE PICK AND DROP BACK TO MORRISONS CLINIC TAXI RANK D949 LEFT TURN INTO ETSHENI D950 PICK AND DROP ALONG KWAHLONGWA TRIBAL AUTHORITY TO HIBBERDENE. -OR- ALONG KWAHLONGWA TRIBAL AUTHORITY ROAD RIGHT TURN INTO PORT SHEPSTONE OLD MAIN ROAD RIGHT TURN INTO BAISLY STREET ALONG LEFT TURN INTO CONNOR STREET ALONG RIGHT TURN TO REYNOLD STREET ALONG LEFT TURN TO PORT SHEPSTONE TAXI RANK.</p> <p>RETURN JOURNEY USE THE SAME ROUTES AS ABOVE. ALL LOCAL ROUTES DROP AND PICK UPS.</p>
12.5	<p>FROM MTWALUME TAXI RANK, TURTON, ALONG ISIPOFU ROAD UP TO THE N2 ALONG THE N2, INTO M4 (ALBERT LUTHULI FREEWAY), LEFT INTO MOORE ROAD OFF-RAMP, RIGHT INTO WARWICK AVENUE, LEFT INTO ETNA LANE AND PROCEED TO AN APPROVED TAXI RANK AT THE CORNER OF CANONGATE ROAD AND WARWICK AVENUE AND RETURN AS PER 1.1.</p> <p>FROM AN APPROVED TAXI RANK AT THE CORNER OF WARWICK AVENUE AND CAONGATE ROAD, LEFT INTO WARWICK AVENUE, RIGHT INTO ALICE STREET, RIGHT INTO MARKET ROAD, LEFT INTO MOORE ROAD, INTO M4 (ALBERT LUTHULI FREEWAY) ALONG THE M4, INTO THE M2 AND PROCEED AS DESCRIBED IN 1, TO THE MTWALUME TAXI RANK.</p>
12.6	<p>FROM MTWALUME TAXI RANK, ALONG ISIPOFU ROAD TO OLD MAIN ROAD (PORT SHEPSTONE AND HIBBERDENE) LEFT INTO HIBBERDENE SPAR TAXI RANK (DROP AND PICK UP) LEFT INTO PORT SHEPSTONE OLD MAIN ROAD, TURN RIGHT INTO BAISLY STREET, RIGHT INTO CONNOR STREET, LEFT INTO REYNOLD STREET, LEFT INTO NELSON MANDELA AVENUE, RIGHT INTO PORT SHEPSTONE TAXI RANK. OR ALONG MAIN ROAD, RIGHT INTO ANGLICAN CHURCH ROAD, LEFT INTO NELSON MANDELA AVENUE, RIGHT INTO PORT SHEPSTONE TAXI RANK. OR ALONG MARBURGH ROAD INTO INDUSTRIAL AREA, DROP AND PICK AND RETURN INTO PORT SHEPSTONE TAXI RANK ALONG THE SAME ROUTE.</p> <p>RETURN JOURNEY ALONG NELSON MANDELA AVENUE RIGHT INTO REYNOLD STREET, LEFT INTO ACKEN STREET LEFT INTO DURBAN OLD MAIN ROAD TO HIBBERDENE AND INTO ISIPOFU OLD MAIN ROAD TO UMZUMBE MAGISTERIAL DISTRICT COURT AT TURTON INTO MTWALUME TAXI RANK. OR LEFT INTO ISIPOFU ROAD TO MABHELENI SHAYA MOYA TAXI RANK, DROP AND PICK UP, AND RETURN TO MTWALUME TAXI RANK. OR FROM MTWALUME TAXI RANK ALONG KWAHLONGWA TRIBAL AUTHORITY ROAD, RIGHT INTO PORT SHEPSTONE OLD MAIN ROAD, RIGHT INTO BAISLY STREET, LEFT INTO CONNOR STREET ALONG RIGHT INTO REYNOLD STREET INTO PORT SHEPSTONE TAXI RANK AND RETURN ALONG SAME ROUTE INTO REVERSE.</p>

**transport**

Department:  
Transport  
Province of KwaZulu-Natal

**GAZETTE**

LGKZNG05-2017-  
MAY

REGION: ALL

- 12.7** FROM MTWALUME TAXI RANK ALONG ISIPOFU OLD MAIN ROAD TO UMZINTO, RIGHT INTO MTWALUME STATION, NO 79, LEFT INTO N2 FREEWAY, LEFT INTO IFABA BEACH, NO R84 (DROP AND PICK UP) AND RETURN TO N2 FREEWAY, ALONG N2, LEFT INTO PARK RYNIE AND PROCEED TO UMZINTO ALONG R104 WEST, RIGHT INTO UMZINTO AND PROCEED TO UMZINTO TAXI RANK.
- OR
- FROM MTWALUME TAXI RANK LEFT INTO AND ALONG UMZINTO OLD MAIN ROAD, LEFT INTO ESPERANZA MAIN ROAD TO UMZINTO, RIGHT INTO UMZINTO MAIN ROAD AND PROCEED RIGHT INTO UMZINTO TAXI RANK.
- OR
- RIGHT INTO PARK RYNIE OLD MAIN ROAD AND PROCEED TO SCOTTBURGH HOSPITAL, RIGHT TURN INTO SCOTTBURGH TAXI RANK, DROP OFF, AND PROCEED ALONG THE SAME ROUTE TO UMZINTO.
- RETURN JOURNEY:
- ALONG MAIN ROAD, R104 FROM UMZINTO, LEFT INTO PARK RYNIE ROAD RIGHT INTO N2 FREEWAY, LEFT INTO IFABA BEACH, R84 DROP AND RETURN INTO N2 FREEWAY, LEFT INTO UMZUMBE RIGHT TURN ALONG MTWALUME WEST SIDE OF MTWALUME R79 LEFT INTO PORT SHEPTONE OLD MAIN ROAD ALONG ISIPOFU ROAD, RIGHT INTO MTWALUME TAXI RANK.
- OR
- FROM UMZINTO TAXI RANK ALONG MAIN ROAD RIGHT TURN INTO HIBBERDENE OLD MAIN RIGHT INTO MTWALUME TAXI RANK.



## transport

Department:  
Transport  
Province of KwaZulu-Natal

## GAZETTE

LGKZNG05-2017-  
MAY

REGION: ALL

1) <b>Application Number:</b> APP0088539	2) <b>Gazette Number:</b> LGKZNG05-2017-MAY
3) <b>Applicant:</b> TJ NJIKO <b>ID NO.</b> 7611255724087 <b>Association:</b> HOPEWELL TAXI ASSOCIATION	4) <b>Applicant Address:</b> PO BOX 47 THORNVILLE KWA-ZULU NATAL  3760
5) <b>Existing Licence Holder:</b> NOT APPLICABLE <b>ID NO.</b> NOT APPLICABLE	6) <b>Existing Licence Holder Address:</b> NOT APPLICABLE
7) <b>Type of application:</b> NEW OPERATING LICENCE	8) <b>Operating Licence Number:</b> NOTAVAILABLE
9) <b>Vehicle Type:</b> MINIBUS	10) 1 X 15 (SEATED) + 0 (STANDING)
11) <b>Region:</b> UMGUNGUNDLOVU	
12.1	<p>HOPEWELL TO PIETERMARITZBURG.</p> <p>INBOUND FROM: HOPEWELL TAXI RANK P117(KPX0001) VIA P117, P338, MR5, RICHMOND, ALEXANDRA, COLLEGE, WEST, BERG TO BERG STREET RANK NO.4-JAMES TO EAST(KPC0027).</p> <p>OUTBOUND FROM: BERG STREET RANK NO.4-JAMES TO EAST (KPC0027) VIA BERG, EAST, PIETERMARITZ, WEST, COLLEGE, ALEXANDRA, RICHMOND, MR5,P338, P117 TO HOPEWELL TAXI RANK P117 (KPX001).</p> <p>CONDITIONS: NO PICKING UP OR SETTING DOWN OF PASSENGERS BETWEEN EAST AND FOXHILL ON BOTH FORWARD AND RETURN TRIPS.</p>
12.2	<p>HOPEWELL TO DURBAN INBOUND (OUTBOUND) FROM (ORIGIN): HOPEWELL TAXI RANK P117 (KPX0001) VIA P117, P338, N3 (P400, MR1-1, N3) TO (DESTINATION): DURBAN OUTBOUND (RETURN) FROM (ORIGIN): DURBAN VIA N3, P338, P117 TO (DESTINATION): HOPEWELL TAXI RANK P117 (KPX001)</p>
12.3	<p>HOPEWELL TO MATATIELE.</p> <p>INBOUND FROM: HOPEWELL TAXI RANK P117 (KPX0001) VIA P117, P338, MR5, DURBAN, CHILLEY, SHEPSTONE, RETURN SHEPSTONE, MR5, (N2) TO MATATIELE.</p> <p>OUTBOUND FROM: MATATIELE VIA (N2), MR5, SHEPSTONE, RETURN SHEPSTONE, CHILLEY, DURBAN, MR5, P388, P117 TO (DESTINATION): HOPEWELL TAXI RANK P117 (KPX0001).</p>



## transport

Department:  
Transport  
Province of KwaZulu-Natal

## GAZETTE

LGKZNG05-2017-  
MAY

REGION: ALL

1) <b>Application Number:</b> APP0088540	2) <b>Gazette Number:</b> LGKZNG05-2017-MAY
3) <b>Applicant:</b> MS MAPHUMULO <b>ID NO.</b> 7707025387088 <b>Association:</b> KWAGCINA TABLE MOUNTAIN TAXI ASSOCIATION	4) <b>Applicant Address:</b> PO BOX 7234 PIETERMARITZBURG KWAZULU-NATAL  3201
5) <b>Existing Licence Holder:</b> NOT APPLICABLE <b>ID NO.</b> NOT APPLICABLE	6) <b>Existing Licence Holder Address:</b> NOT APPLICABLE
7) <b>Type of application:</b> NEW OPERATING LICENCE	8) <b>Operating Licence Number:</b> NOTAVAILABLE
9) <b>Vehicle Type:</b> MINIBUS	10) 1 X 15 (SEATED) + 0 (STANDING)
11) <b>Region:</b> UMGUNGUNDLOVU	
12.1	<p>KWAGCINA TO PIETERMARITZBURG.</p> <p>1. FROM APPROVED TAXI RANK AT KWAGCINA WE PICK AND, DROP, FROM MAQONGQO STORE TURN RIGHT VIA NONZILA AND MPISEMHLOPHE TO RETURN TO MAQONGQO STORE, PICK AND DROP GO STRAIGHT TO WARTBURG CROSS, TURN LEFT PICK AND DROP TILL L. C. M. FACTORY, EASTWOOD DROP.</p> <p>TURN RIGHT ON MANNING AVE ROAD GO STRAIGHT PICK AND DROP TURN LEFT TO ORTMAN ROAD (M20) PICK AND DROP, CROSS FREE WAY, TURN RIGHT TO ECHO ROAD PICK AND DROP JOIN EAST STREET ON THE CIRCLE STRAIGHT, TURN LEFT TO LOOP STREET, TURN RIGHT TO RETIEF STREET ON THE CROSS BOSHOP STREET TO MARKET SQUARE TURN RIGHT TO OTTO STREET AND TURN LEFT TO PIETERMARITZ STREET CROSS COMMERCIAL STREET, CHAPEL AND TURN RIGHT BY WEST STREET, RETURN BY BERG STREET PICK AND DROP CROSS CHAPEL, COMMERCIAL, BOSHOP STREET, RETIEF STREET PICK AND DROP CROSS EAST STREET STRAIGHT TO RANK NO.5 AND RETURN.</p>



## transport

Department:  
Transport  
Province of KwaZulu-Natal

## GAZETTE

LGKZNG05-2017-  
MAY

REGION: ALL

1) <b>Application Number:</b> APP0088542	2) <b>Gazette Number:</b> LGKZNG05-2017-MAY
3) <b>Applicant:</b> KA THUSI <b>ID NO.</b> 7704305344087 <b>Association:</b> NHLALAKAHLE TAXI ASSOCIATION	4) <b>Applicant Address:</b> 05 JESMONDENE PLACE PANORAMA GARDENS KWAZULU-NATAL  3201
5) <b>Existing Licence Holder:</b> NOT APPLICABLE <b>ID NO.</b> NOT APPLICABLE	6) <b>Existing Licence Holder Address:</b> NOT APPLICABLE
7) <b>Type of application:</b> NEW OPERATING LICENCE	8) <b>Operating Licence Number:</b> NOTAVAILABLE
9) <b>Vehicle Type:</b> MINIBUS	10) 1 X 15 (SEATED) + 0 (STANDING)
11) <b>Region:</b> UMZINYATHI	
12.1	FROM APPROVED TAXI RANK,PASS BUHLEBUYEZA SECONDARY SCHOOL, AND INTO MAPHANGA ROAD, INTO KOMBA ROAD, INTO JABULA, INTO ZIG-ZAG ROAD, INTO GWANA ROAD, INTO NGWENYA ROAD, INTO SOKHABASE ROAD, MTHEMBU ROAD, INTO COCHRANE ROAD, INTO MAKHWACA ROAD, INTO ZONDI ROAD, INTO INDUNA AVENUE, INTO FRANCE ROAD, INTO ANGOLA ROAD, INTO HOSPITAL ROAD, INTO DR.GORDIN, INTO DR.ELLIOT ROAD, INTO LOUIS BOTHA AVENUE, INTO BROWNING STREET, INTO PINE STREET, INTO DURBANSTREET, INTO VOORTREKKER STREET, INTO CATHCART STREET, INTO YORK STREET, COOPER STREET, INTO SARGEANT STREET, INTO SHEPSTONE STREET, INTO ERSKINE STREET, INTO MC CULLUM STREET, INTO HARDING STREET, INTO SCOTT STREET, INTO SLATTER STREET, INTO KELLY STREET, INTO BELL STREET, INTO GREYTOWN APPROVED TAXI RANK.OFFLOAD, LOAD AND RETURN ALONG FORWARD ROUTE IN REVERSE.



## transport

Department:  
Transport  
Province of KwaZulu-Natal

## GAZETTE

LGKZNG05-2017-  
MAY

REGION: ALL

1) <b>Application Number:</b> APP0088547	2) <b>Gazette Number:</b> LGKZNG05-2017-MAY
3) <b>Applicant:</b> AS SIBIYA <b>ID NO.</b> 7003186015084 <b>Association:</b> MANDINI-SUNDUMBILI AND TUGELA TAXI O.A	4) <b>Applicant Address:</b> PO BOX 5083 MANDENI, SUNDUMBILI KWA ZULU NATAL 4491
5) <b>Existing Licence Holder:</b> NOT APPLICABLE <b>ID NO.</b> NOT APPLICABLE	6) <b>Existing Licence Holder Address:</b> NOT APPLICABLE
7) <b>Type of application:</b> NEW OPERATING LICENCE	8) <b>Operating Licence Number:</b> NOTAVAILABLE
9) <b>Vehicle Type:</b> MINIBUS	10) 1 X 15 (SEATED) + 0 (STANDING)
11) <b>Region:</b> ILEMBE	
12.1	<p>FROM MANDINI TAXI RANK PROCEED ALONG AN OUTWARD ROAD FROM THE RANK THEN TURN RIGHT INTO ROAD NO.P459, DRIVE ALONG THEN TURN LEFT INTO ROAD NO.258 THEN PROCEED ONTO AN ON RAMP TO R102, TURN LEFT SOUTHWARDS ALONG R102.AT STANGER TURN LEFT INTO BLYTHEDALE BEACH DRIVE ALONG R74 AND THEN JOIN INTO N2 FREEWAY. PROCEED ALONG N2 FREEWAY AND TURN LEFT AT UMHLANGA INTO M41 LEFT INTO M4, THEN PROCEED TOWARDS THE CITY CENTRE ALONG M4 AND TURN RIGHT INTO M17W ARGYLE ROAD THEN LEFT INTO R102 UMGENI ROAD. PROCEED ALONG AND TURN RIGHT INTO LEOPOLD STREET THEN LEFT MARKET ROAD AND THEN JOIN WILLIAMS ROAD. TURN RIGHT INTO SMITH STREET THEN RIGHT INTO WARWICK AVENUE. RIGHT INTO ALICE STREET AND THEN LEFT INTO ALBERT STREET AND PARK ON THE RIGHT INTO THE TEACHER'S CENTRE TAXI RANK.</p> <p>FROM MANDINI TAXI RANK PROCEED AS STATED ABOVE IN ROUTE 1.ALONG ROAD NO.258 TURN RIGHT INTO N2 FREEWAY DRIVE ALONG AND AT E.B. CLOETE JUNCTION TURN LEFT INTO N3 TOWARDS EAST THEN JOIN OLD DUTCH ROAD BECOMING ALICE STREET THEN RIGHT INTO MARKET ROAD PROCEED ALONG AND DROP OFF PASSENGERS AT BERA STATION THEN PROCEED ALONG WILLIAMS ROAD AND TURN RIGHT INTO SMIT STREET AND PROCEED AS STATED ABOVE TO THE FINAL DESTINATION.</p> <p>FROM TEACHER'S CENTRE TAXI RANK EITHER RIGHT INTO UMGENI ROAD TURN RIGHT INTO LEOPOLD STREET AND JOIN CANONGATE ROAD THEN PROCEED STRAIGHT INTO N3 FREEWAY AND DRIVE BACKWARDS USING THE SAME FORWARD ROUTE AS STATED ABOVE OR DRIVE ALONG UMGENI ROAD THEN PROCEED AS STATED IN THE FORWARD ROUTE ABOVE.</p>



## transport

Department:  
Transport  
Province of KwaZulu-Natal

## GAZETTE

LGKZNG05-2017-  
MAY

REGION: ALL

12.2	<p>FROM MANDINI TAXI RANK TURN LEFT INTO ROAD NO.P459 BECOMING WHITE STREET AT ISITHEBE WHICH ALSO CHANGES INTO ROAD NO.P265, PROCEED ALONG AND TURN LEFT AND JOIN R102.TURN LEFT AND PROCEED ALONG R66, TURN LEFT INTO ROAD NO.P323 BECOMING JOHN ROSS HIGHWAY THEN RIGHT INTO OSBORNE ROAD AND INTO A ROAD WHICH LEADS TO ESHOWE TAXI RANK.</p> <p>ALTERNATIVE ROUTE: FROM MANDINI TAXI RANK TURN RIGHT INTO ROAD NO.459 TURN LEFT INTO ROAD NO. 258 PROCEED STRAIGHT AND TURN LEFT INTO R102 THEN DRIVE ALONG AS STATED ABOVE TO THE FINAL DESTINATION.</p> <p>ALTERNATIVELY: DRIVE ALONG ROAD NO.258 AND TURN LEFT INTO N2 FREE WAY THEN LEFT INTO R66 ESHOWE DIRECTION AND PROCEED ALONG R66 THEN LEFT TURN INTO KANGELA ROAD AND LEFT TURN IN TO MANGOSUTHU BUTHELEZI DRIVE AND LEFT INTO OSBORNE ROAD THEN RIGHT INTO A ROAD WHICH LEADS TO ESHOWE TAXI RANK.</p> <p>REVERSE ROUTE: FROM ESHOWE TAXI RANK TURN LEFT INTO MAIN ROAD THEN RIGHT INTO JOHN ROSS HIGHWAY BECOMING ROAD NO.P323 AND THEN DRIVE BACKWARDS USING THE SAME FORWARD ROUTE OR FROM JOHN ROSS HIGHWAY PROCEED INTO OSBORNE ROAD, THEN RIGHT INTO MANGOSUTHU BUTHELEZI DRIVE AND RIGHT INTO KANGELA ROAD THEN RIGHT INTO R66 AND DRIVE BACKWARDS USING THE SAME FORWARD ROUTE.</p>
12.3	<p>FROM MANDINI TAXI RANK USE THE OUTWARD ROUTES AS STATED IN ROUTE 2 ABOVE THEN ALONG R66/ R34 BECOMING R66 WHICH CHANGES INTO KING DINIZULU HIGHWAY IN ULUNDI TURN RIGHT INTO PRINCESS MAGOGO STREET THEN LEFT INTO ULUNDI TAXI RANK.</p> <p>REVERSE ROUTE. FROM ULUNDI TAXI RANK TURN RIGHT INTO PRINCESS MAGOGO STREET THEN LEFT INTO KING DINIZULU HIGHWAY BECOMING R66 THEN DRIVE BACKWARDS ALONG THE SAME FORWARD ROUTE.</p>
12.4	<p>FROM MANDINI TAXI RANK USE THE OUTWARD ROUTES AS STATED IN ROUTE 2 ABOVE THEN ALONG R66/ R34 MELMOTH BECOMING PIET RETIEF STREET TURN RIGHT INTO VICTORIA STREET AND THEN TURN LEFT INTO MELMOTH TAXI RANK.</p> <p>FROM MELMOTH TAXI RANK TURN RIGHT INTO VICTORIA STREET AND LEFT INTO PIET RETIEF STREET BECOMING R66 PROCEED ALONG BACKWARDS TO THE STARTING POINT USING THE SAME FORWARD ROUTE.</p>
12.5	<p>FROM MANDINI TAXI RANK MAKE USE OF OUTWARDS ROUTES AS DETAILED IN ROUTES 8 &amp; 9 ABOVE, THEN ALONG R102 PROCEED ALONG AS STATED IN ROUTE 14 ABOVE AND ARRIVE AT MKUZE TAXI RANK.</p>
12.6	<p>FROM MANDINI TAXI RANK MAKE USE OF OUTWARD ROUTES AS DETAILED IN ROUTE 1 ABOVE THEN AT AN INTERSECTION OF R102 AND BLYTHEDALE BEACH IN STANGER TURN RIGHT INTO LINK STREET AND RIGHT AGAIN JOINING BALCOMB STREET THEN LEFT INTO STANGER TAXI RANK. RETURN USING THE SAME ROUTE</p>
12.7	<p>FROM MANDINI TAXI RANK TO EMPANGENI TAXI RANK, TURN RIGHT FROM MANDINI ROBOT, TURN LEFT INTO R102 (N2), TURN RIGHT USING TANNER ROAD TO EMPANGENI TAXI RANK DROP OFF AND PICK UP AT THE RANK, BACK TO MANDINI USING THE SAME ROUTE</p>





## transport

Department:  
Transport  
Province of KwaZulu-Natal

## GAZETTE

LGKZNG05-2017-  
MAY

REGION: ALL

12.8	<p>MANDINI TAXI RANK TO EMPANGENI TAXI RANK.</p> <p>FROM MANDINI TAXI RANK EITHER DRIVE ALONG ROAD NO.P459 THEN JOIN ROAD NO.258 TOWARDS R102 NORTHWARDS OR DRIVE ALONG ROAD NO.P459 BECOMING WHITE STREET AT ISITHEBE AND PROCEED ALONG AS DETAILED ABOVE IN ROUTE 2 TOWARDS R102,AT EMPANGENI R102 BECOMES GRANTHAM HIGHWAY THEN TURN RIGHT TOWARDS FOURTH AVENUE CIRCLE THEN LEFT AND DRIVE ALONG TANNER ROAD THEN RIGHT INTO A DRIVE-WAY WHICH LEADS TO EMPANGENI TAXI RANK A AND FINALLY LEFT INTO A LONG DISTANCE TAXI RANK.</p> <p>REVERSE ROUTE.</p> <p>FROM EMPANGENI TAXI RANK JOIN TANNER ROAD THEN TURN LEFT AND DRIVE INTO FOURTH AVENUE CIRCLE AND PROCEED ALONG R102, USE THE SAME FORWARD ROUTE TO DRIVE BACK TO THE STARTING POINT.</p>
12.9	<p>MANDINI TAXI RANK TO NONGOMA TAXI RANK.</p> <p>FROM MANDINI TAXI RANK USE THE OUTWARDS ROUTES AS STATED IN ROUTE 2 ABOVE THEN ALONG R66 BECOMING KING DINIZULU HIGHWAY IN ULUNDI WHICH CHANGES BACK TO R66 AFTER PASSING ULUNDI, THEN IN NONGOMA STILL ALONG THE SAME ROUTE TURN LEFT INTO NONGOMA TAXI RANK.</p> <p>REVERSE ROUTE.</p> <p>FROM NONGOMA TAXI RANK TURN RIGHT INTO R66 THEN PROCEED STRAIGHT TO THE STARTING POINT USING THE SAME FORWARD ROUTE.</p>
12.10	<p>FROM MANDINI TAXI RANK USE THE OUTWARD ROUTES MENTIONED IN ROUTE 2 ABOVE THEN ALONG ROAD NO. 258 TURN LEFT AND PROCEED ALONG N2 FREE WAY. DRIVE ALONG N2 AND AFTER PASSING KWAMSANE TOWNSHIP TURN RIGHT INTO ROAD NO.P237/ R618 PROCEED ALONG THEN TURN LEFT INTO RIVERVIEW ROAD AND THEN RIGHT INTO INYATHI ROAD RIGHT AGAIN INTO INKOSI MTUBATUBA ROAD THEN PROCEED STRAIGHT TO THE TAXI RANK.</p> <p>FROM MTUBATUBA TAXI RANK DRIVE ALONG INKOSI MTUBATUBA ROAD THE TURN LEFT INTO INYATHI ROAD AND THEN DRIVE BACKWARDS USING THE SAME FORWARD ROUTE.</p>
12.11	<p>FROM MANDINI TAXI RANK DRIVE ALONG AS DETAILED IN ROUTE 2 ABOVE THEN AT ISITHEBE TURN LEFT INTO BLUE STREET THEN GO ALONG GREEN STREET THEN DRIVE ALONG ALL THE MAIN STREETS SUCH AS YELLOW STREET , BROWN STREET, ORANGE STREET AND RED STREET.</p> <p>REVERSE ROUTE.</p> <p>FROM AGREED UPON PICK-UP POINTS IN ISITHEBE INDUSTRIAL AREA DRIVE ALONG ALL MAIN STREETS BACK TO THE STARTING POINT USING THE SAME FORWARD ROUTE.</p>



## transport

Department:  
Transport  
Province of KwaZulu-Natal

## GAZETTE

LGKZNG05-2017-  
MAY

REGION: ALL

1) <b>Application Number:</b> APP0088549	2) <b>Gazette Number:</b> LGKZNG05-2017-MAY
3) <b>Applicant:</b> VH MHLONGO <b>ID NO.</b> 6002055342083 <b>Association:</b> IZINGOLWENI TAXI OWNERS ASSOCIATION	4) <b>Applicant Address:</b> PO BOX 31115 IZINGOLWENI KWAZULU NATAL  4260
5) <b>Existing Licence Holder:</b> NOT APPLICABLE <b>ID NO.</b> NOT APPLICABLE	6) <b>Existing Licence Holder Address:</b> NOT APPLICABLE
7) <b>Type of application:</b> NEW OPERATING LICENCE	8) <b>Operating Licence Number:</b> NOTAVAILABLE
9) <b>Vehicle Type:</b> MINIBUS	10) 1 X 15 (SEATED) + 0 (STANDING)
11) <b>Region:</b> UGU-OGWINI	
12.1	FROM APPROVED TAXI RANK IN IZINGOLWENI, INTO P284. PROCEED ALONG P284 INTO APPROVED TAXI RANK BAMBULA TAXI RANK, TURN LEFT TO P732 ROAD TO GCILIMA TAXI RANK, OFFLOAD, LOAD AND RETURN ALONG THE FORWARD ROUTE IN REVERSE.
12.2	FROM APPROVED TAXI RANK IN IZINGOLWENI TURN RIGHT INTO P284, INTO N2, TURN LEFT INTO P58, TO CHIBINI TAXI RANK. OFF LOAD, LOAD AND RETURN ALONG THE FORWARD ROUTE IN REVERSE.
12.3	FROM APPROVED TAXI RANK IN IZINGOLWENI, TURN LEFT INTO N2-22, AND TURN LEFT INTO M4. PROCEED ALONG M4 TO DURBAN APPROVED TAXI RANK. OFFLOAD, LOAD AND RETURN ALONG THE FORWARD ROUTE IN REVERSE.
12.4	FROM IZINGOLWENI TAXI RANK TAKE P284 TO EDEN STORE APPROVED TAXI RANK. OFFLOAD, LOAD AND RETURN ALONG THE FORWARD ROUTE IN REVERSE.
12.5	FROM IZINGOLWENI TAXI RANK TURN LEFT TO N2-22. PROCEED ALONG N2-22 INTO HARDING TAXI RANK. OFFLOAD, LOAD AND RETURN ALONG THE FORWARD ROUTE IN REVERSE.
12.6	FROM IZINGOLWENI TAXI RANK TAKE P284 AND TURN LEFT TO P732 AND STRAIGHT TO MARGATE TAXI RANK AND RETURN ALONG THE SAME ROUTE.
12.7	FROM IZINGOLWENI TAXI RANK TAKE P284, TURN LEFT TO P57 ROAD AND INTO BIZANA TAXI RANK. OFFLOAD, LOAD AND RETURN ALONG THE FORWARD ROUTE IN REVERSE.
12.8	FROM IZINGOLWENI TAXI RANK TURN TO N2-22 ORIBI FLATS AND RETURN ALONG THE SAME ROUTE.
12.9	IZINGOLWENI TO PORT SHEPSTONE TAXI RANK.  FROM IZINGOLWENI TAXI RANK TAKE P284, THEN TURN LEFT TO N2-22 STRAIGHT THROUGH TO PORT SHEPSTONE TAXI RANK AND RETURN ALONG THE SAME ROUTE.
12.10	IZINGOLWENI TO THONJENI / MAHLABATHINI.  FROM IZINGOLWENI TAXI RANK, TURN LEFT TO N2-22, TURN RIGHT TO D860 TO THONJENI / MAHLABATHINI AND RETURN ALONG THE SAME ROUTE.
12.11	IZINGOLWENI TO THUNGWA TAXI RANK.  FROM IZINGOLWENI TAXI RANK TURN LEFT TO N2-22, TURN RIGHT TO D1084 TO THUNGWA TAXI RANK. OFFLOAD, LOAD AND RETURN ALONG THE FORWARD ROUTE IN REVERSE.



## transport

Department:  
Transport  
Province of KwaZulu-Natal

## GAZETTE

LGKZNG05-2017-  
MAY

REGION: ALL

1) <b>Application Number:</b> APP0088552	2) <b>Gazette Number:</b> LGKZNG05-2017-MAY
3) <b>Applicant:</b> VH MHLONGO <b>ID NO.</b> 6002055342083 <b>Association:</b> IZINGOLWENI TAXI OWNERS ASSOCIATION	4) <b>Applicant Address:</b> PO BOX 31115 IZINGOLWENI KWAZULU NATAL  4260
5) <b>Existing Licence Holder:</b> NOT APPLICABLE <b>ID NO.</b> NOT APPLICABLE	6) <b>Existing Licence Holder Address:</b> NOT APPLICABLE
7) <b>Type of application:</b> NEW OPERATING LICENCE	8) <b>Operating Licence Number:</b> NOTAVAILABLE
9) <b>Vehicle Type:</b> MINIBUS	10) 1 X 15 (SEATED) + 0 (STANDING)
11) <b>Region:</b> UGU-OGWINI	
12.1	FROM APPROVED TAXI RANK IN IZINGOLWENI, INTO P284. PROCEED ALONG P284 INTO APPROVED TAXI RANK BAMBULA TAXI RANK, TURN LEFT TO P732 ROAD TO GCILIMA TAXI RANK, OFFLOAD, LOAD AND RETURN ALONG THE FORWARD ROUTE IN REVERSE.
12.2	FROM APPROVED TAXI RANK IN IZINGOLWENI TURN RIGHT INTO P284, INTO N2, TURN LEFT INTO P58, TO CHIBINI TAXI RANK. OFF LOAD, LOAD AND RETURN ALONG THE FORWARD ROUTE IN REVERSE.
12.3	FROM APPROVED TAXI RANK IN IZINGOLWENI, TURN LEFT INTO N2-22, AND TURN LEFT INTO M4. PROCEED ALONG M4 TO DURBAN APPROVED TAXI RANK. OFFLOAD, LOAD AND RETURN ALONG THE FORWARD ROUTE IN REVERSE.
12.4	FROM IZINGOLWENI TAXI RANK TAKE P284 TO EDEN STORE APPROVED TAXI RANK. OFFLOAD, LOAD AND RETURN ALONG THE FORWARD ROUTE IN REVERSE.
12.5	FROM IZINGOLWENI TAXI RANK TURN LEFT TO N2-22. PROCEED ALONG N2-22 INTO HARDING TAXI RANK. OFFLOAD, LOAD AND RETURN ALONG THE FORWARD ROUTE IN REVERSE.
12.6	FROM IZINGOLWENI TAXI RANK TAKE P284 AND TURN LEFT TO P732 AND STRAIGHT TO MARGATE TAXI RANK AND RETURN ALONG THE SAME ROUTE.
12.7	FROM IZINGOLWENI TAXI RANK TAKE P284, TURN LEFT TO P57 ROAD AND INTO BIZANA TAXI RANK. OFFLOAD, LOAD AND RETURN ALONG THE FORWARD ROUTE IN REVERSE.
12.8	FROM IZINGOLWENI TAXI RANK TURN TO N2-22 ORIBI FLATS AND RETURN ALONG THE SAME ROUTE.
12.9	IZINGOLWENI TO PORT SHEPSTONE TAXI RANK.  FROM IZINGOLWENI TAXI RANK TAKE P284, THEN TURN LEFT TO N2-22 STRAIGHT THROUGH TO PORT SHEPSTONE TAXI RANK AND RETURN ALONG THE SAME ROUTE.
12.10	IZINGOLWENI TO THONJENI / MAHLABATHINI.  FROM IZINGOLWENI TAXI RANK, TURN LEFT TO N2-22, TURN RIGHT TO D860 TO THONJENI / MAHLABATHINI AND RETURN ALONG THE SAME ROUTE.
12.11	IZINGOLWENI TO THUNGWA TAXI RANK.  FROM IZINGOLWENI TAXI RANK TURN LEFT TO N2-22, TURN RIGHT TO D1084 TO THUNGWA TAXI RANK. OFFLOAD, LOAD AND RETURN ALONG THE FORWARD ROUTE IN REVERSE.



## transport

Department:  
Transport  
Province of KwaZulu-Natal

## GAZETTE

LGKZNG05-2017-  
MAY

REGION: ALL


1) <b>Application Number:</b> APP0088553	2) <b>Gazette Number:</b> LGKZNG05-2017-MAY
3) <b>Applicant:</b> M MTSHALI <b>ID NO.</b> 5202075459088 <b>Association:</b> VRYHEID TAXI ASSOCIATION	4) <b>Applicant Address:</b> PRIVATE BAG 9338 VRYHEID KWAZULU-NATAL 3100
5) <b>Existing Licence Holder:</b> LL MAZIBUKO <b>ID NO.</b> 5511180730088	6) <b>Existing Licence Holder Address:</b> P O BOX 2194 VRYHEID VRYHEID KWA-ZULU NATAL 3100
7) <b>Type of application:</b> NORMAL TRANSFER	8) <b>Operating Licence Number:</b> LKNKZN015267
9) <b>Vehicle Type:</b> NOT AVAILABLE	10) 1 X 15 (SEATED) + 0 (STANDING)
11) <b>Region:</b> ZULULAND	
12.1	Route 7 - VRYHEID PLAZA TAXI RANK TO NEWCASTLE From Vryheid Taxi Rank into Church Street, into R33 turn right at Blood River, pass utrcht, then turn left into R23 then turn right and joining Allen Street, proceed into Newcastle Taxi Rank and return.  Return Journey: Same as forward journey.
12.2	Route 0 CONDITIONS: 1. Passengers may be picked up and / or set down only at designated Taxi Rank or Taxi Stop, which shall exclude Bus Stops. 2. On the In Bound Trip Durban, no passengers may be picked up en route from leaving Vryheid, until reaching the Durban Station Taxi Rank. 3. On the return trip to Vryheid, no passengers may be set down until reaching Vryheid. 4. Entry or Ranking on private property is not permitted without written permission of the landlord, a copy of which must be supplied to the board. 5. Without having entered into an agreement with other operator on a common route, as contemplated by Section 88 (2)(B) of Act 22 of 2000, the picking up or setting down of passengers on such route is not permitted. A copy of such agreement must be supplied to the Board. 6. Rank Permits are required for all Ranks, in particular for: Durban, Johannesburg, Empangeni, Newcastle and Pongola. 7. Picking up or setting down of passengers only permitted at Ranks and Authorised Taxi Stops. 8. Charter Service to be allocated only to INDEFINITE OPERATING LICENCES.

---

MUNICIPAL NOTICES • MUNISIPALE KENNISGEWINGS

---

## MUNICIPAL NOTICE 54 OF 2017

**UMDONI MUNICIPALITY****THE J.E.W.E.L OF THE SOUTH COAST****MUNICIPAL NOTICE NO: MN101/2017****PROMULGATION OF RESOLUTION LEVYING RATES AND TARIFFS**

In terms of Section 14 of Local Government: Municipal Property Rates Act, ACT No 6 of 2004, the Council Hereby publishes an extract of the Resolution adopted by it at the Council Meeting held in Amahlongwa on 31 May 2017, for information.

**ANNUAL BUDGET: 2017/2018 AND RATES RANDAGES AS ASSESSED**

- 1.1 Council has considered the comments from all stakeholders in the finalization of the budget
- 1.2 That the annual capital and operating budgets of the municipality for the financial year 2017/2018 be adopted as set out in the following schedules:
  - a) Budgeted Financial Performance Summary by Revenue Source and Expenditure Category for all Departments as reflected in Annexure 1;
  - b) Budgeted Financial Performance - revenue and expenditure by department as reflected in Annexure 2;
  - c) Budgeted Financial Performance - revenue and expenditure by municipal vote as reflected in Annexure 3;
  - d) Budgeted Financial Performance - revenue and expenditure by line item as reflected in Annexure 4;
  - e) Budgeted Capital Expenditure by vote, GFS classification and funding as reflected in Annexure 5; and
  - f) Budgeted Capital Expenditure by line item as reflected in Annexure 6
- 1.3 That the Tariff of Charges reflected in Annexure 7 is adopted for 2017/2018 financial year.
- 1.4 That the property rates randages calculated at a 5% increase and rebates, as reflected in the budget documents are adopted for the 2017/2018 financial year.
- 1.5 The A1 budget tables as presented be adopted
- 1.6 Council notes Provincial Treasury's comments
- 1.7 Council adopts the amended Rates Policy
- 1.8 Council adopts the amended Credit Control and Debt Recovery policy
- 1.9 Council adopts MFMA Circular 82 on Cost Containment Measures

**ASSESSED RATES RANDAGES FOR THE 2017/2018 FINANCIAL YEAR AS FOLLOWS:**

Category	Randage
Residential	R 0.00994
Commercial / Business	R 0.01330
Industrial / Mining & Quarries	R 0.01330
Farms and Smallholdings (Agricultural)	R 0.00249
State Owned Property	To be rated on usage
Public Service Infrastructure	R 0.00249
Vacant Other	R 0.02503

**DETERMINED THAT THE FOLLOWING REBATES WILL APPLY FOR THE 2017/2018 FINANCIAL YEAR AS FOLLOWS:**

1. All Developed Residential Properties - The first R 15,000 legislated and R60,000 as per council agreement on the market value of all developed residential properties will not be rated;
2. Vacant Property - The first R 15,000 on the market value of all vacant properties not utilised for industrial or commercial purposes, will not be rated;
3. On application all Disabled Persons, Pensioners and **new** indigent applicants who have been declared as such in terms of the Municipality's Property Rates and indigent Policies – The first R 75,000 in terms of point 1 above and a further R 295,000 on the market value of the property will not be rated, closing **dates for applications is 7<sup>th</sup> July 2017**;
4. Medium to high density level developments will be granted a 4 % rebate on rates due for the financial year;
5. Fixed and final date for the annual payment of the Assessment Rates for the 2017/2018 financial year is Friday, **29<sup>th</sup> September 2017**, after which penalties which shall be calculated at the lending rate as at 01 July of each year, will be levied. Should you wish to pay rates on an annual basis you will need to make application by **no later than 30<sup>th</sup> June 2017**. All ratepayers that have paid their 2017/2018 rates in full **by 29<sup>th</sup> September 2017** and have no arrears will be granted a discount of 2.5% on rates due for the financial year.

**M MABECE**  
**ACTING MUNICIPAL MANAGER**









Printed by and obtainable from the Government Printer, Bosman Street, Private Bag X85, Pretoria, 0001.  
Contact Centre Tel: 012-748 6200. eMail: [info.egazette@gpw.gov.za](mailto:info.egazette@gpw.gov.za)  
Publications: Tel: (012) 748 6053, 748 6061, 748 6065