KwaZulu-Natal Province
KwaZulu-Natal Provinsie
Isifundazwe saKwaZulu-Natali

# Provincial Gazette • Provinsiale Koerant • Igazethi Yesifundazwe

*(Registered at the post office as a newspaper) • (As 'n nuusblad by die poskantoor geregistreer)*
*(Irejistiwee njengephephandaba eposihhovisi)*

**PIETERMARITZBURG**

**Vol. 11** 21 SEPTEMBER 2017
21 SEPTEMBER 2017
21 KUMANDULO 2017 **No. 1878**

**PART 1 OF 3**

**We all have the power to prevent AIDS**

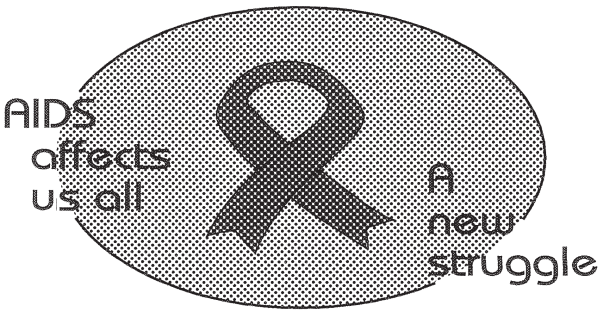


Prevention is the cure

AIDS
HELPLINE
0800 012 322
DEPARTMENT OF HEALTH

*N.B. The Government Printing Works will not be held responsible for the quality of "Hard Copies" or "Electronic Files" submitted for publication purposes*

ISSN 1994-4558
9 771994 455008
01878

## IMPORTANT NOTICE:

**THE GOVERNMENT PRINTING WORKS WILL NOT BE HELD RESPONSIBLE FOR ANY ERRORS THAT MIGHT OCCUR DUE TO THE SUBMISSION OF INCOMPLETE / INCORRECT / ILLEGIBLE COPY.**

**NO FUTURE QUERIES WILL BE HANDLED IN CONNECTION WITH THE ABOVE.**

## CONTENTS


| | | *Gazette No.* | *Page No.* |
|---|---|---|---|
| 48 | Road Carrier Permits: KwaZulu-Natal | 1878 | 11 |
| | **MUNICIPAL NOTICES • MUNISIPALE KENNISGEWINGS** | | |
| 119 | uMhlathuze Spatial Planning and Land Use Management By-law: By-law shall come into operation on the date of publication of this notice | 1878 | 298 |

# *Closing times for* **ORDINARY WEEKLY** *KWAZULU-NATAL PROVINCIAL GAZETTE* 2017

*The closing time is **15:00** sharp on the following days:*

- **28 December,** Wednesday, for the issue of Thursday **05 January 2017**
- **05 January,** Thursday, for the issue of Thursday **12 January 2017**
- **12 January,** Thursday, for the issue of Thursday **19 January 2017**
- **19 January,** Thursday, for the issue of Thursday **26 January 2017**
- **26 January,** Thursday, for the issue of Thursday **02 February 2017**
- **02 February,** Thursday, for the issue of Thursday **09 February 2017**
- **09 February,** Thursday, for the issue of Thursday **16 February 2017**
- **16 February,** Thursday, for the issue of Thursday **23 February 2017**
- **23 February,** Thursday, for the issue of Thursday **02 March 2017**
- **02 March,** Thursday, for the issue of Thursday **09 March 2017**
- **09 March,** Thursday, for the issue of Thursday **16 March 2017**
- **15 March,** Wednesday, for the issue of Thursday **23 March 2017**
- **23 March,** Thursday, for the issue of Thursday **30 March 2017**
- **30 March,** Thursday, for the issue of Thursday **06 April 2017**
- **06 April,** Thursday, for the issue of Thursday **13 April 2017**
- **11 April,** Tuesday, for the issue of Thursday **20 April 2017**
- **20 April,** Thursday, for the issue of Thursday **27 April 2017**
- **25 April,** Tuesday, for the issue of Thursday **04 May 2017**
- **04 May,** Thursday, for the issue of Thursday **11 May 2017**
- **11 May,** Thursday, for the issue of Thursday **18 May 2017**
- **18 May,** Thursday, for the issue of Thursday **25 May 2017**
- **25 May,** Thursday, for the issue of Thursday **01 June 2017**
- **01 June,** Thursday, for the issue of Thursday **08 June 2017**
- **08 June,** Thursday, for the issue of Thursday **15 June 2017**
- **14 June,** Wednesday, for the issue of Thursday **22 June 2017**
- **22 June,** Thursday, for the issue of Thursday **29 June 2017**
- **29 June,** Thursday, for the issue of Thursday **06 July 2017**
- **06 July,** Thursday, for the issue of Thursday **13 July 2017**
- **13 July,** Thursday, for the issue of Thursday **20 July 2017**
- **20 July,** Thursday, for the issue of Thursday **27 July 2017**
- **27 July,** Thursday, for the issue of Thursday **03 August 2017**
- **02 August,** Wednesday, for the issue of Thursday **10 August 2017**
- **10 August,** Thursday, for the issue of Thursday **17 August 2017**
- **17 August,** Thursday, for the issue of Thursday **24 August 2017**
- **24 August,** Thursday, for the issue of Thursday **31 August 2017**
- **31 August,** Thursday, for the issue of Thursday **07 September 2017**
- **07 September,** Thursday, for the issue of Thursday **14 September 2017**
- **14 September,** Thursday, for the issue of Thursday **21 September 2017**
- **20 September,** Wednesday, for the issue of Thursday **28 September 2017**
- **28 September,** Thursday, for the issue of Thursday **05 October 2017**
- **05 October,** Thursday, for the issue of Thursday **12 October 2017**
- **12 October,** Thursday, for the issue of Thursday **19 October 2017**
- **19 October,** Thursday, for the issue of Thursday **26 October 2017**
- **26 October,** Thursday, for the issue of Thursday **02 November 2017**
- **02 November,** Thursday, for the issue of Thursday **09 November 2017**
- **09 November,** Thursday, for the issue of Thursday **16 November 2017**
- **16 November,** Thursday, for the issue of Thursday **23 November 2017**
- **23 November,** Thursday, for the issue of Thursday **30 November 2017**
- **30 November,** Thursday, for the issue of Thursday **07 December 2017**
- **07 December,** Thursday, for the issue of Thursday **14 December 2017**
- **14 December,** Thursday, for the issue of Thursday **21 December 2017**
- **19 December,** Tuesday, for the issue of Thursday **28 December 2017**

# LIST OF TARIFF RATES

## FOR PUBLICATION OF NOTICES

**COMMENCEMENT: 1 APRIL 2016**

### NATIONAL AND PROVINCIAL

Notice sizes for National, Provincial & Tender gazettes 1/4, 2/4, 3/4, 4/4 per page. Notices submitted will be charged at R1000 per full page, pro-rated based on the above categories.

| Pricing for National, Provincial - Variable Priced Notices | | |
|---|---|---|
| **Notice Type** | **Page Space** | **New Price (R)** |
| Ordinary National, Provincial | 1/4 - Quarter Page | 250.00 |
| Ordinary National, Provincial | 2/4 - Half Page | 500.00 |
| Ordinary National, Provincial | 3/4 - Three Quarter Page | 750.00 |
| Ordinary National, Provincial | 4/4 - Full Page | 1000.00 |

### EXTRA-ORDINARY

All Extra-ordinary National and Provincial gazette notices are non-standard notices and attract a variable price based on the number of pages submitted.
The pricing structure for National and Provincial notices which are submitted as **Extra ordinary submissions** will be charged at **R3000** per page.

## GOVERNMENT PRINTING WORKS - BUSINESS RULES

The **Government Printing Works** (**GPW**) has established rules for submitting notices in line with its electronic notice processing system, which requires the use of electronic *Adobe* Forms. Please ensure that you adhere to these guidelines when completing and submitting your notice submission.

### Closing Times for Acceptance of Notices

1. The *Government Gazette* and *Government Tender Bulletin* are weekly publications that are published on Fridays and the closing time for the acceptance of notices is strictly applied according to the scheduled time for each gazette.

2. Please refer to the Submission Notice Deadline schedule in the table below. This schedule is also published online on the Government Printing works website www.gpwonline.co.za

   All re-submissions will be subject to the standard cut-off times.
   **All notices received after the closing time will be rejected**.

| Government Gazette Type | Publication Frequency | Publication Date | Submission Deadline | Cancellations Deadline |
|---|---|---|---|---|
| National Gazette | Weekly | Friday | Friday 15h00 for next Friday | Tuesday, 15h00 - 3 days prior to publication |
| Regulation Gazette | Weekly | Friday | Friday 15h00, to be published the following Friday | Tuesday, 15h00 - 3 days prior to publication |
| Petrol Price Gazette | As required | First Wednesday of the month | One week before publication | 3 days prior to publication |
| Road Carrier Permits | Weekly | Friday | Thursday 15h00, to be published the following Friday | 3 days prior to publication |
| Unclaimed Monies (justice, labour or lawyers) | January / As required 2 per year | Any | 15 January / As required | 3 days prior to publication |
| Parliament (acts, white paper, green paper) | As required | Any | | 3 days prior to publication |
| Manuals | As required | Any | None | None |
| State of Budget (National Treasury) | Monthly | Any | 7 days prior to publication | 3 days prior to publication |
| Legal Gazettes A, B and C | Weekly | Friday | One week before publication | Tuesday, 15h00 - 3 days prior to publication |
| Tender Bulletin | Weekly | Friday | Friday 15h00 for next Friday | Tuesday, 15h00 - 3 days prior to publication |
| Gauteng | Weekly | Wednesday | Two weeks before publication | 3 days after submission deadline |
| Eastern Cape | Weekly | Monday | One week before publication | 3 days prior to publication |
| Northern Cape | Weekly | Monday | One week before publication | 3 days prior to publication |
| North West | Weekly | Tuesday | One week before publication | 3 days prior to publication |
| KwaZulu-Natal | Weekly | Thursday | One week before publication | 3 days prior to publication |
| Limpopo | Weekly | Friday | One week before publication | 3 days prior to publication |
| Mpumalanga | Weekly | Friday | One week before publication | 3 days prior to publication |
| Gauteng Liquor License Gazette | Monthly | Wednesday before the First Friday of the month | Two weeks before publication | 3 days after submission deadline |
| Northern Cape Liquor License Gazette | Monthly | First Friday of the month | Two weeks before publication | 3 days after submission deadline |
| National Liquor License Gazette | Monthly | First Friday of the month | Two weeks before publication | 3 days after submission deadline |
| Mpumalanga Liquor License Gazette | 2 per month | Second & Fourth Friday | One week before | 3 days prior to publication |

## GOVERNMENT PRINTING WORKS - BUSINESS RULES

### Extraordinary Gazettes

3. *Extraordinary Gazettes* can have only one publication date. If multiple publications of an *Extraordinary Gazette* are required, a separate Z95/Z95Prov *Adobe* Forms for each publication date must be submitted.

### Notice Submission Process

4. Download the latest *Adobe* form, for the relevant notice to be placed, from the **Government Printing Works** website www.gpwonline.co.za.

5. The *Adobe* form needs to be completed electronically using *Adobe Acrobat* / *Acrobat Reader*. Only electronically completed *Adobe* forms will be accepted. No printed, handwritten and/or scanned *Adobe* forms will be accepted.

6. The completed electronic *Adobe* form has to be submitted via email to submit.egazette@gpw.gov.za. The form needs to be submitted in its original electronic *Adobe* format to enable the system to extract the completed information from the form for placement in the publication.

7. Every notice submitted **must** be accompanied by an official **GPW** quotation. This must be obtained from the *eGazette* Contact Centre.

8. Each notice submission should be sent as a single email. The email **must** contain **all documentation relating to a particular notice submission**.

   8.1. Each of the following documents must be attached to the email as a separate attachment:

   8.1.1. An electronically completed *Adobe* form, specific to the type of notice that is to be placed.

   8.1.1.1. For National *Government Gazette* or *Provincial Gazette* notices, the notices must be accompanied by an electronic Z95 or Z95Prov *Adobe* form

   8.1.1.2. The notice content (body copy) **MUST** be a separate attachment.

   8.1.2. A copy of the official **Government Printing Works** quotation you received for your notice . *(Please see Quotation section below for further details)*

   8.1.3. A valid and legible Proof of Payment / Purchase Order: **Government Printing Works** account customer must include a copy of their Purchase Order**. Non-Government Printing Works** account customer needs to submit the proof of payment for the notice

   8.1.4. Where separate notice content is applicable (Z95, Z95 Prov and TForm 3, it should **also** be attached as a separate attachment. *(Please see the Copy Section below, for the specifications)*.

   8.1.5. Any additional notice information if applicable.

9. The electronic *Adobe* form will be taken as the primary source for the notice information to be published. Instructions that are on the email body or covering letter that contradicts the notice form content will not be considered. The information submitted on the electronic *Adobe* form will be published as-is.

10. To avoid duplicated publication of the same notice and double billing, Please submit your notice **ONLY ONCE.**

11. Notices brought to **GPW** by "walk-in" customers on electronic media can only be submitted in *Adobe* electronic form format. All "walk-in" customers with notices that are not on electronic *Adobe* forms will be routed to the Contact Centre where they will be assisted to complete the forms in the required format.

12. Should a customer submit a bulk submission of hard copy notices delivered by a messenger on behalf of any organisation e.g. newspaper publisher, the messenger will be referred back to the sender as the submission does not adhere to the submission rules.

## GOVERNMENT PRINTING WORKS - BUSINESS RULES

### QUOTATIONS

13. Quotations are valid until the next tariff change.

    13.1. ***Take note:*** **GPW**'s annual tariff increase takes place on ***1 April*** therefore any quotations issued, accepted and submitted for publication up to ***31 March*** will keep the old tariff. For notices to be published from 1 April, a quotation must be obtained from **GPW** with the new tariffs. Where a tariff increase is implemented during the year, **GPW** endeavours to provide customers with 30 days' notice of such changes.

14. Each quotation has a unique number.

15. Form Content notices must be emailed to the *eGazette* Contact Centre for a quotation.

    15.1. The *Adobe* form supplied is uploaded by the Contact Centre Agent and the system automatically calculates the cost of your notice based on the layout/format of the content supplied.

    15.2. It is critical that these *Adobe* Forms are completed correctly and adhere to the guidelines as stipulated by **GPW**.

16. **APPLICABLE ONLY TO GPW ACCOUNT HOLDERS**:

    16.1. **GPW** Account Customers must provide a valid **GPW** account number to obtain a quotation.

    16.2. Accounts for **GPW** account customers **must** be active with sufficient credit to transact with **GPW** to submit notices.

        16.2.1. If you are unsure about or need to resolve the status of your account, please contact the **GPW** Finance Department prior to submitting your notices. (If the account status is not resolved prior to submission of your notice, the notice will be failed during the process).

17. **APPLICABLE ONLY TO CASH CUSTOMERS:**

    17.1. Cash customers doing **bulk payments** must use a **single email address** in order to use the **same proof of payment** for submitting multiple notices.

18. The responsibility lies with you, the customer, to ensure that the payment made for your notice(s) to be published is sufficient to cover the cost of the notice(s).

19. Each quotation will be associated with one proof of payment / purchase order / cash receipt.

    19.1. This means that **the quotation number can only be used once to make a payment.**

## GOVERNMENT PRINTING WORKS - BUSINESS RULES

### Copy (Separate Notice Content Document)

20. Where the copy is part of a separate attachment document for Z95, Z95Prov and TForm03

20.1. Copy of notices must be supplied in a separate document and may not constitute part of any covering letter, purchase order, proof of payment or other attached documents.

The content document should contain only one notice. (You may include the different translations of the same notice in the same document).

20.2. The notice should be set on an A4 page, with margins and fonts set as follows:

Page size = A4 Portrait with page margins: Top = 40mm, LH/RH = 16mm, Bottom = 40mm;
Use font size: Arial or Helvetica 10pt with 11pt line spacing;

Page size = A4 Landscape with page margins: Top = 16mm, LH/RH = 40mm, Bottom = 16mm;
Use font size: Arial or Helvetica 10pt with 11pt line spacing;

### Cancellations

21. Cancellation of notice submissions are accepted by **GPW** according to the deadlines stated in the table above in point 2. Non-compliance to these deadlines will result in your request being failed. Please pay special attention to the different deadlines for each gazette. Please note that any notices cancelled after the cancellation deadline will be published and charged at full cost.

22. Requests for cancellation must be sent by the original sender of the notice and must accompanied by the relevant notice reference number (N-) in the email body.

### Amendments to notices

23. With effect from 01 October 2015, **GPW** will not longer accept amendments to notices. The cancellation process will need to be followed according to the deadline and a new notice submitted thereafter for the next available publication date.

### Rejections

24. All notices not meeting the submission rules will be rejected to the customer to be corrected and resubmitted. Assistance will be available through the Contact Centre should help be required when completing the forms. (012-748 6200 or email info.egazette@gpw.gov.za). Reasons for rejections include the following:

24.1. Incorrectly completed forms and notices submitted in the wrong format, will be rejected.

24.2. Any notice submissions not on the correct *Adobe* electronic form, will be rejected.

24.3. Any notice submissions not accompanied by the proof of payment / purchase order will be rejected and the notice will not be processed.

24.4. Any submissions or re-submissions that miss the submission cut-off times will be rejected to the customer. The Notice needs to be re-submitted with a new publication date.

## GOVERNMENT PRINTING WORKS - BUSINESS RULES

### Approval of notices

25. Any notices other than legal notices are subject to the approval of the Government Printer, who may refuse acceptance or further publication of any notice.

26. No amendments will be accepted in respect to separate notice content that was sent with a Z95 or Z95Prov notice submissions. The copy of notice in layout format (previously known as proof-out) is only provided where requested, for Advertiser to see the notice in final Gazette layout. Should they find that the information submitted was incorrect, they should request for a notice cancellation and resubmit the corrected notice, subject to standard submission deadlines. The cancellation is also subject to the stages in the publishing process, i.e. If cancellation is received when production (printing process) has commenced, then the notice cannot be cancelled.

### Government Printer Indemnified Against Liability

27. The Government Printer will assume no liability in respect of—

    27.1. any delay in the publication of a notice or publication of such notice on any date other than that stipulated by the advertiser;

    27.2. erroneous classification of a notice, or the placement of such notice in any section or under any heading other than the section or heading stipulated by the advertiser;

    27.3. any editing, revision, omission, typographical errors or errors resulting from faint or indistinct copy.

### Liability of advertiser

28. Advertisers will be held liable for any compensation and costs arising from any action which may be instituted against the Government Printer in consequence of the publication of any notice.

### Customer inquiries

Many of our customers request immediate feedback/confirmation of notice placement in the gazette from our Contact Centre once they have submitted their notice – While **GPW** deems it one of their highest priorities and responsibilities to provide customers with this requested feedback and the best service at all times, we are only able to do so once we have started processing your notice submission.
**GPW** has a 2-working day turnaround time for processing notices received according to the business rules and deadline submissions.
Please keep this in mind when making inquiries about your notice submission at the Contact Centre.

29. Requests for information, quotations and inquiries must be sent to the Contact Centre ONLY.

30. Requests for Quotations (RFQs) should be received by the Contact Centre at least **2 working days** before the submission deadline for that specific publication.

## GOVERNMENT PRINTING WORKS - BUSINESS RULES

### Payment of cost

31. The Request for Quotation for placement of the notice should be sent to the Gazette Contact Centre as indicated above, prior to submission of notice for advertising.

32. Payment should then be made, or Purchase Order prepared based on the received quotation, prior to the submission of the notice for advertising as these documents i.e. proof of payment or Purchase order will be required as part of the notice submission, as indicated earlier.

33. Every proof of payment must have a valid **GPW** quotation number as a reference on the proof of payment document.

34. Where there is any doubt about the cost of publication of a notice, and in the case of copy, an enquiry, accompanied by the relevant copy, should be addressed to the Gazette Contact Centre, **Government Printing Works**, Private Bag X85, Pretoria, 0001 email: info.egazette@gpw.gov.za before publication.

35. Overpayment resulting from miscalculation on the part of the advertiser of the cost of publication of a notice will not be refunded, unless the advertiser furnishes adequate reasons why such miscalculation occurred. In the event of underpayments, the difference will be recovered from the advertiser, and future notice(s) will not be published until such time as the full cost of such publication has been duly paid in cash or electronic funds transfer into the **Government Printing Works** banking account.

36. In the event of a notice being cancelled, a refund will be made only if no cost regarding the placing of the notice has been incurred by the **Government Printing Works**.

37. The **Government Printing Works** reserves the right to levy an additional charge in cases where notices, the cost of which has been calculated in accordance with the List of Fixed Tariff Rates, are subsequently found to be excessively lengthy or to contain overmuch or complicated tabulation.

### Proof of publication

38. Copies of any of the *Government Gazette* or *Provincial Gazette* can be downloaded from the **Government Printing Works** website www.gpwonline.co.za free of charge, should a proof of publication be required.

39. Printed copies may be ordered from the Publications department at the ruling price. The **Government Printing Works** will assume no liability for any failure to post or for any delay in despatching of such *Government Gazette*(s).

## GOVERNMENT PRINTING WORKS CONTACT INFORMATION

| **Physical Address:** | **Postal Address:** | **GPW Banking Details:** |
|---|---|---|
| **Government Printing Works** | Private Bag X85 | **Bank:** ABSA Bosman Street |
| 149 Bosman Street | Pretoria | **Account No.:** 405 7114 016 |
| Pretoria | 0001 | **Branch Code:** 632-005 |

**For Gazette and Notice submissions:** Gazette Submissions: **E-mail:** submit.egazette@gpw.gov.za

**For queries and quotations, contact:** Gazette Contact Centre: **E-mail:** info.egazette@gpw.gov.za

**Tel:** 012-748 6200

**Contact person for subscribers:** Mrs M. Toka: **E-mail:** subscriptions@gpw.gov.za

**Tel:** 012-748-6066 / 6060 / 6058

**Fax:** 012-323-9574

**transport**
Department:
Transport
**Province of KwaZulu-Natal**

# GAZETTE

**LGKZNG21-2017-SEP**

**REGION: ALL**

| | | | |
|---|---|---|---|
| **1)** | **Application Number:** APP0084339 | **2)** | **Gazette Number:** LGKZNG21-2017-SEP |
| **3)** | **Applicant:** MA MAVUNDLA<br>**ID NO.** 7602125285086<br>**Association:** NOT AVAILABLE | **4)** | **Applicant Address:**<br>P.O BOX 12064<br>NECASTLE<br>2940 |
| **5)** | **Existing Licence Holder:** NOT APPLICABLE<br>**ID NO.** NOT APPLICABLE | **6)** | **Existing Licence Holder Address:**<br>NOT APPLICABLE |
| **7)** | **Type of application:** NEW OPERATING LICENCE | **8)** | **Operating Licence Number:** NOTAVAILABLE |
| **9)** | **Vehicle Type:** METERED TAXI | **10)** | 1 X 0-8 (SEATED) + 0 (STANDING) |
| **11)** | **Region:** AMAJUBA | | |

| | |
|---|---|
| **12.1** | depart from a 4732 to arranged pick up point within a 50 kilometer radius and return. |

**transport**
Department:
Transport
**Province of KwaZulu-Natal**

# GAZETTE

**LGKZNG21-2017-SEP**

**REGION: ALL**

| | | | |
|---|---|---|---|
| **1)** | **Application Number:** APP0084340 | **2)** | **Gazette Number:** LGKZNG21-2017-SEP |
| **3)** | **Applicant:** SP KUBHEKA<br>**ID NO.** 5305105532087<br>**Association:** NOT AVAILABLE | **4)** | **Applicant Address:**<br>P O BOX 50681<br>OSIZWENI<br>KWAZULU-NATAL<br><br>2952 |
| **5)** | **Existing Licence Holder:** NOT APPLICABLE<br>**ID NO.** NOT APPLICABLE | **6)** | **Existing Licence Holder Address:**<br>NOT APPLICABLE |
| **7)** | **Type of application:** NEW OPERATING LICENCE | **8)** | **Operating Licence Number:** NOTAVAILABLE |
| **9)** | **Vehicle Type:** METERED TAXI | **10)** | 1 X 0-8 (SEATED) + 0 (STANDING) |
| **11)** | **Region:** AMAJUBA | | |

| | |
|---|---|
| **12.1** | depart from a3180 osizweni to arranged pick up point within a 50 kilometer radius and return. |

**transport**
Department:
Transport
**Province of KwaZulu-Natal**

# GAZETTE

**LGKZNG21-2017-SEP**

**REGION: ALL**

| | | | |
|---|---|---|---|
| **1)** | **Application Number:** APP0084341 | **2)** | **Gazette Number:** LGKZNG21-2017-SEP |
| **3)** | **Applicant:** WM MKWEBANE<br>**ID NO.** 7105210436085<br>**Association:** NOT AVAILABLE | **4)** | **Applicant Address:**<br>P O BOX 1068<br>NEWCASTLE<br>KWAZULU-NATAL<br>2952 |
| **5)** | **Existing Licence Holder:** NOT APPLICABLE<br>**ID NO.** NOT APPLICABLE | **6)** | **Existing Licence Holder Address:**<br>NOT APPLICABLE |
| **7)** | **Type of application:** NEW OPERATING LICENCE | **8)** | **Operating Licence Number:** NOTAVAILABLE |
| **9)** | **Vehicle Type:** METERED TAXI | **10)** | 1 X 0-8 (SEATED) + 0 (STANDING) |
| **11)** | **Region:** AMAJUBA | | |
| **12.1** | depart from e3613 to arranged pick up point within a 50 kilometer radius and return. | | |

**transport**
Department:
Transport
**Province of KwaZulu-Natal**

# GAZETTE

**LGKZNG21-2017-SEP**

**REGION: ALL**

| | | | |
|---|---|---|---|
| **1)** | **Application Number:** APP0084342 | **2)** | **Gazette Number:** LGKZNG21-2017-SEP |
| **3)** | **Applicant:** NL MOTLOUNG<br>**ID NO.** 5104160382086<br>**Association:** NOT AVAILABLE | **4)** | **Applicant Address:**<br>P O BOX 1068<br>NEWCASTLE<br>KWAZULU-NATAL<br>2940 |
| **5)** | **Existing Licence Holder:** NOT APPLICABLE<br>**ID NO.** NOT APPLICABLE | **6)** | **Existing Licence Holder Address:**<br>NOT APPLICABLE |
| **7)** | **Type of application:** NEW OPERATING LICENCE | **8)** | **Operating Licence Number:** NOTAVAILABLE |
| **9)** | **Vehicle Type:** METERED TAXI | **10)** | 1 X 0-8 (SEATED) + 0 (STANDING) |
| **11)** | **Region:** AMAJUBA | | |

| | |
|---|---|
| **12.1** | depart from a1650 to arranged pickup point within a 50 kilometer radius and return. |

**transport**
Department:
Transport
**Province of KwaZulu-Natal**

# GAZETTE

**LGKZNG21-2017-SEP**

**REGION: ALL**

| | | | |
|---|---|---|---|
| **1)** | **Application Number:** APP0084346 | **2)** | **Gazette Number:** LGKZNG21-2017-SEP |
| **3)** | **Applicant:** ES NDIMA<br>**ID NO.** 6511235649084<br>**Association:** NOT AVAILABLE | **4)** | **Applicant Address:**<br>P O BOX 52124<br>OSIZWENI<br>KWAZULU-NATAL<br>2952 |
| **5)** | **Existing Licence Holder:** NOT APPLICABLE<br>**ID NO.** NOT APPLICABLE | **6)** | **Existing Licence Holder Address:**<br>NOT APPLICABLE |
| **7)** | **Type of application:** NEW OPERATING LICENCE | **8)** | **Operating Licence Number:** NOTAVAILABLE |
| **9)** | **Vehicle Type:** METERED TAXI | **10)** | 1 X 0-8 (SEATED) + 0 (STANDING) |
| **11)** | **Region:** AMAJUBA | | |
| **12.1** | depart from 2537 section a to arranged pickup point within a 50 kilometer radius and return. | | |

**transport**
Department:
Transport
**Province of KwaZulu-Natal**

# GAZETTE

**LGKZNG21-2017-SEP**

**REGION: ALL**

| | | | |
|---|---|---|---|
| **1)** | **Application Number:** APP0084350 | **2)** | **Gazette Number:** LGKZNG21-2017-SEP |
| **3)** | **Applicant:** BT NYAMANE<br>**ID NO.** 7306250455080<br>**Association:** NOT AVAILABLE | **4)** | **Applicant Address:**<br>P O BOX 50424<br>OSIZWENI<br>KWAZULU-NATAL<br>2952 |
| **5)** | **Existing Licence Holder:** NOT APPLICABLE<br>**ID NO.** NOT APPLICABLE | **6)** | **Existing Licence Holder Address:**<br>NOT APPLICABLE |
| **7)** | **Type of application:** NEW OPERATING LICENCE | **8)** | **Operating Licence Number:** NOTAVAILABLE |
| **9)** | **Vehicle Type:** METERED TAXI | **10)** | 1 X 0-8 (SEATED) + 0 (STANDING) |
| **11)** | **Region:** AMAJUBA | | |

| | |
|---|---|
| **12.1** | depart from a1650 to arranged pickup point within a 50 kilometer radius and return. |

**transport**
Department:
Transport
**Province of KwaZulu-Natal**

# GAZETTE

**LGKZNG21-2017-SEP**

**REGION: ALL**

| | | | |
|---|---|---|---|
| **1)** | **Application Number:** APP0084351 | **2)** | **Gazette Number:** LGKZNG21-2017-SEP |
| **3)** | **Applicant:** SM MOTLOUNG<br>**ID NO.** 5008245610082<br>**Association:** NOT AVAILABLE | **4)** | **Applicant Address:**<br>P.O BOX 51395<br>OSIZWENI<br>2952 |
| **5)** | **Existing Licence Holder:** NOT APPLICABLE<br>**ID NO.** NOT APPLICABLE | **6)** | **Existing Licence Holder Address:**<br>NOT APPLICABLE |
| **7)** | **Type of application:** NEW OPERATING LICENCE | **8)** | **Operating Licence Number:** NOTAVAILABLE |
| **9)** | **Vehicle Type:** METERED TAXI | **10)** | 1 X 0-8 (SEATED) + 0 (STANDING) |
| **11)** | **Region:** AMAJUBA | | |

| | |
|---|---|
| **12.1** | DEPART FROM C 1028 TO ARRANGED PICK UP POINT, WITHIN A 50 KILOMETER RADIUS AND RETURN |

**transport**
Department:
Transport
**Province of KwaZulu-Natal**

# GAZETTE

**LGKZNG21-2017-SEP**

**REGION: ALL**

| | | | |
|---|---|---|---|
| **1)** | **Application Number:** APP0084352 | **2)** | **Gazette Number:** LGKZNG21-2017-SEP |
| **3)** | **Applicant:** NG DLAMINI<br>**ID NO.** 6310240340080<br>**Association:** NOT AVAILABLE | **4)** | **Applicant Address:**<br>P O BOX 81734<br>OSIZWENI<br>KWAZULU-NATAL<br>2952 |
| **5)** | **Existing Licence Holder:** NOT APPLICABLE<br>**ID NO.** NOT APPLICABLE | **6)** | **Existing Licence Holder Address:**<br>NOT APPLICABLE |
| **7)** | **Type of application:** NEW OPERATING LICENCE | **8)** | **Operating Licence Number:** NOTAVAILABLE |
| **9)** | **Vehicle Type:** METERED TAXI | **10)** | 1 X 0-8 (SEATED) + 0 (STANDING) |
| **11)** | **Region:** AMAJUBA | | |
| **12.1** | depart from d708 to arranged pickup point within a 50 kilometer radius and return. | | |

**transport**
Department:
Transport
**Province of KwaZulu-Natal**

# GAZETTE

**LGKZNG21-2017-SEP**

**REGION: ALL**

| | | | |
|---|---|---|---|
| **1)** | **Application Number:** APP0084354 | **2)** | **Gazette Number:** LGKZNG21-2017-SEP |
| **3)** | **Applicant:** VA NKOSI<br>**ID NO.** 6707275556086<br>**Association:** NOT AVAILABLE | **4)** | **Applicant Address:**<br>A1706 OSIZWENI<br>NEWCASTLE<br>KWAZULU-NATAL<br>2952 |
| **5)** | **Existing Licence Holder:** NOT APPLICABLE<br>**ID NO.** NOT APPLICABLE | **6)** | **Existing Licence Holder Address:**<br>NOT APPLICABLE |
| **7)** | **Type of application:** NEW OPERATING LICENCE | **8)** | **Operating Licence Number:** NOTAVAILABLE |
| **9)** | **Vehicle Type:** METERED TAXI | **10)** | 1 X 0-8 (SEATED) + 0 (STANDING) |
| **11)** | **Region:** AMAJUBA | | |
| **12.1** | depart from a1706 osizweni to arranged pickup points within a 50 kilometer radius and return. | | |

**transport**
Department:
Transport
**Province of KwaZulu-Natal**

# GAZETTE

**LGKZNG21-2017-SEP**

**REGION: ALL**

| | | | |
|---|---|---|---|
| **1)** | **Application Number:** APP0084357 | **2)** | **Gazette Number:** LGKZNG21-2017-SEP |
| **3)** | **Applicant:** LT NXUMALO<br>**ID NO.** 7107295553081<br>**Association:** NOT AVAILABLE | **4)** | **Applicant Address:**<br>P O BOX 72223<br>OSIZWENI<br>KWAZULU-NATAL<br>2952 |
| **5)** | **Existing Licence Holder:** NOT APPLICABLE<br>**ID NO.** NOT APPLICABLE | **6)** | **Existing Licence Holder Address:**<br>NOT APPLICABLE |
| **7)** | **Type of application:** NEW OPERATING LICENCE | **8)** | **Operating Licence Number:** NOTAVAILABLE |
| **9)** | **Vehicle Type:** METERED TAXI | **10)** | 1 X 0-8 (SEATED) + 0 (STANDING) |
| **11)** | **Region:** AMAJUBA | | |

| | |
|---|---|
| **12.1** | depart from a2201 to arranged pickup points within a 50 kilometer radius and return. |

**transport**
Department:
Transport
**Province of KwaZulu-Natal**

# GAZETTE

**LGKZNG21-2017-SEP**

**REGION: ALL**

| | | | |
|---|---|---|---|
| **1)** | **Application Number:** APP0084613 | **2)** | **Gazette Number:** LGKZNG21-2017-SEP |
| **3)** | **Applicant:** ALS DUMA<br>**ID NO.** 5804105890081<br>**Association:** NOT AVAILABLE | **4)** | **Applicant Address:**<br>P.O BOX 50630<br>OSIZWENI<br><br>2952 |
| **5)** | **Existing Licence Holder:** NOT APPLICABLE<br>**ID NO.** NOT APPLICABLE | **6)** | **Existing Licence Holder Address:**<br>NOT APPLICABLE |
| **7)** | **Type of application:** NEW OPERATING LICENCE | **8)** | **Operating Licence Number:** NOTAVAILABLE |
| **9)** | **Vehicle Type:** METERED TAXI | **10)** | 1 X 0-8 (SEATED) + 0 (STANDING) |
| **11)** | **Region:** AMAJUBA | | |

| | |
|---|---|
| **12.1** | FROM A3329 WARD 11 OSIZWENI TO ARRANGED PICK UP POINTs WITHIN A 50 KILOMETRE RADIUS AND RETURN |

**transport**
Department:
Transport
**Province of KwaZulu-Natal**

# GAZETTE

**LGKZNG21-2017-SEP**

**REGION: ALL**

| | | | |
|---|---|---|---|
| **1)** | **Application Number:** APP0084614 | **2)** | **Gazette Number:** LGKZNG21-2017-SEP |
| **3)** | **Applicant:** TI MKHONZA<br>**ID NO.** 7112035645080<br>**Association:** NOT AVAILABLE | **4)** | **Applicant Address:**<br>P.O BOX 7567<br>SIZAKANCANE<br>OSIZWENI<br>2960 |
| **5)** | **Existing Licence Holder:** NOT APPLICABLE<br>**ID NO.** NOT APPLICABLE | **6)** | **Existing Licence Holder Address:**<br>NOT APPLICABLE |
| **7)** | **Type of application:** NEW OPERATING LICENCE | **8)** | **Operating Licence Number:** NOTAVAILABLE |
| **9)** | **Vehicle Type:** METERED TAXI | **10)** | 1 X 0-8 (SEATED) + 0 (STANDING) |
| **11)** | **Region:** AMAJUBA | | |
| **12.1** | FROM F3031 OSIZWENI TO ARRANGED PICK UP POINT WITHIN A 50 KILOMETRE RADIUS AND RETURN | | |

**transport**
Department:
Transport
**Province of KwaZulu-Natal**

# GAZETTE

**LGKZNG21-2017-SEP**

**REGION: ALL**

| | | | |
|---|---|---|---|
| **1)** | **Application Number:** APP0089789 | **2)** | **Gazette Number:** LGKZNG21-2017-SEP |
| **3)** | **Applicant:** FNB MTOLO<br>**ID NO.** 6204105302089<br>**Association:** UMZIMKULU UNCEDO SERVICE TAXI ASSOCIATION | **4)** | **Applicant Address:**<br>P O BOX 195<br>UNDERBERG<br>KWA-ZULU NATAL<br>3297 |
| **5)** | **Existing Licence Holder:** NOT APPLICABLE<br>**ID NO.** NOT APPLICABLE | **6)** | **Existing Licence Holder Address:**<br>NOT APPLICABLE |
| **7)** | **Type of application:** NEW OPERATING LICENCE | **8)** | **Operating Licence Number:** NOTAVAILABLE |
| **9)** | **Vehicle Type:** MINIBUS | **10)** | 1 X 15 (SEATED) + 0 (STANDING) |
| **11)** | **Region:** SISONKE | | |

| | |
|---|---|
| **12.1** | UMZIMKULU(RIVERSIDE) TO DESTINATION: UMZIMKULU TAXI RANK FROM UMZIMKULU RIVERSIDE TAXI RANK JOIN T8 ROAD PROCEED AND PASS MALENE SAW MILL PROCEED AND CROSS NGWANGWANE BRIDGE PROCEED AND PASS SANYONGWANA HIGH SCHOOL PROCEED AND CROSS UMZIMKULU BRIDGE PROCEED PASS MONDI,CREIGHTON PROCEED TURN RIGHT JOIN T52 PROCEED AND PASS MAHEHLE LOCATION PROCEED AND PASS NCOMANI HIGH SCHOOL PROCEED AND TURN RIGHT TO JOIN R56 AND TURN RIGHT TO UMZIMKULU TAXI RANK AND RETURN ON THE SAME ROUTE. |
| **12.2** | UMZIMKULU (RIVERSIDE) TO DESTINATION:IXOPO FROM UMZIMKULU RIVERS TAXI RANK JOIN T8 ROAD PROCEED AND PASS MALENGE SAW MILL PROCEED AND CROSS NGWANGWANE BRIDGE PROCEED AND PASS SONYONGWANA HIGH SCHOOL PROCEED AND CROSS UMZIMKULU BRIDGE PROCEED AND PASS MONDI PROCEED AND PASS CREIGHTON PROCEED AND PASS MEALIES FACTORY JOIN R612 PROCEED AND PASS TREATED TIMBER PROCEED AND PASS ESKOM PROCEED CLOVER SA PROCEED AND TURN RIGHT JOIN MARGARET ROAD AND TURN LEFT TO IXOPO TAXI RANK AND RETURN ON THE SAME ROUTE.NB:THERE ARE PICK-UPS AND DROP-OFFS ALONG THE WAY. |
| **12.3** | FROM:UMZIMKULU RIVERSIDE TO DESTINATION:PIETERMARITZBURG FROM UMZIMKULU RIVERSIDE TAXI RANK JOIN T8 ROAD PROCEED AND PASS CREIGHTON PROCEED AND JOIN R612 PROCEED AND JOIN R56 PROCEED AND PASS RICHMOND PROCEED AND JOIN ALEXANDER ROAD PROCEED AND TURN LEFT JOIN CHIEF ALBERT LUTHULI STREET TURN RIGHT JOIN LANGALIBALELE STREET TURN LEFT JOIN BOSCHOFF STREET TURN LEFT TO PIETERMARIZBURG TAXI RANK AND RETURN ON THE SAME ROUTE. |
| **12.4** | DEPART FROM RIVERSIDE TO DESTINATION HARDING FROM UMZIMKULU (RIVERSIDE) TAXI RANK PROCEED AND PASS NYANISWENI LOCATION CROSS RAILWAY LINE PROCEED AND PASS SIDIKIDENI LOCATION, PROCEED AND PASS EGITON LOCATION, PROCEED AND PASS NTSIKENI PROCEED MALENGE BRIDGE PROCEED AND PASS BAWINILE STORE PROCEED AND PASS BHISHOBHI TRIBAL AUTHORITY PROCEED AND PASS ZAMA STORE AND CROSS MARHEWINI BRIDGE PROCEED AND PASS NOMARHANJANA LOCATION PROCEED AND PASS MAKANGALA LOCATION, DONTSU MLENZANA PROCEED TURN LEFT TO SINGISI FOREST PRODUCT PASS MPHURHU PLANTATION, NGUNJINI, NJUNGA, SEKELAN NCAMBELE KWAMADLATHU FARM, REDSDALE LOCATION, KWAFILE LOCATION LANGEWAGHT PLANTATION PROCEED TO NGQUMARHENI JUCTION TURN LEFT JOIN R56 PROCEED AND PASS MDLANTSIMBI FOREST AND THEN PASS ENGELE FOREST AND PASS MAGALELA SERVICE STATION TURN RIGHT JOIN N2 PROCEED AND PASS FOREST PLANTATION AND PASS GUY SAWMILL PROCEED AND PASS WEZA JUNCTION PROCEED AND TURN RIGHT JOIN MURCHISON PROCEED AND CROSS STOP STREET, CROSS MUSGRAVE STREET PROCEED AND TURN LEFT JOIN FIELD STREET TO HARDING TAXI RANK AND RETURN ON THE SAME ROUTE.<br>NB:THERE ARE PICK UPS AND DROP OFFS ALONG THE WAY. |

**transport**
Department:
Transport
**Province of KwaZulu-Natal**

**GAZETTE**
**LGKZNG21-2017-SEP**
**REGION: ALL**

| | |
|---|---|
| **12.5** | UMZIMKHULU TO DURBAN<br>UMZIMKHULU TAXI RANK TURN LEFT JOIN R56 PROCEED PASS IXOPO PASS RICHMOND PROCEED AND TURN RIGHT JOIN UMLAAS ROAD AND JOIN N3 PASS CAMPERDOWN PASS MARIAN HILL TOLL PLAZA PROCEED AND TURN LEFT TO M1 RICHMOND ROAD OFF RAMP TURN LEFT TO RICHMOND ROAD PROCEED JOIN M31 OLD MAIN ROAD (DROP OFF) AND PROCEED AND TURN RIGHT TO CROMPTON ROAD TURN LEFT TO M13 PROCEED AND TURN RIGHT TO BEREA ROAD JOIN WEST STREET AND TURN LEFT TO BROOK ROAD AND TURN TO DURBAN THEATRE LANE TAXI RANK.<br><br>PINETOWN ALTERNATIVE ROUTE:FROM UMZIMKULU TAXI RANK TURN RIGHT JOIN R56 PASS IXOPO,PASS RICHMOND TURN RIGHT TO UMLAAS ROAD JOIN N3 TAKE M13 OFF RAMP PROCEED ON M13 TURN LEFT TO M31 OLD MAIN ROAD (DROP OFF PROCEED AND TURN RIGHT TO CROMPTON TURN LEFT TO M13 JOIN N3 PROCEED TURN RIGHT TO BEREA ROAD JOIN WEST STREET AND TURN LEFT TO BROOK ROAD AND TURN RIGHT TO DURBAN THEATRE LANE TAXI RANK.<br><br>RETURN ROUTE:FROM THEATRE LANE TAXI RANK JOIN WEST STREET TURN LEFT TO RUSSELL STREET TURN LEFT TO PINE STREET JOIN N3 PASS MARIAN HILL,PASS CAMPER DOWN TURN LEFT TO UMLAAS ROAD TURN LEFT TO R56 PASS RICHMOND PASS IXOPO PROCEED TURN RIGHT TO UMZIMKHULU TAXI RANK. |
| **12.6** | FROM UMZIMKHULU RIVERSIDE TAXI RANK PASS CREIGHTON JOIN R612 TURN LEFT PROCEED DONNYBROOK TURN RIGHT JOIN R617 PASS BULWER PROCEED TURN LEFT JOIN N3 PASS MOOI RIVER PASS TUGELA TOLL PLAZA PROCEED PASS VAN RENEEN, MONTROSE HARRISMITH, WARDEN, VILLIERS PLAZA PROCEED AND PASS GROOTVLEI PROCEED AND PASS DE HOEK TOLL PLAZA HEIDELBERG TURN LEFT TO VOLSOORUS TAXI RANK. THERE ARE DROP-OFFS PROCEED AND JOIN N3 PROCEED AND TURN LEFT JOIN M2 TURN LEFT TO CITY DEEP. THERE ARE DROP-OFFS PROCEED JOIN HARROW ROAD THROUGH COMMISSIONER STREET PROCEED AND TURN RIGHT JOIN RISSIK STREET PROCEED TURN RIGHT JOIN DE VILLIERS STREET, TRUMP STREET TURN RIGHT TO (WEST GATE) SELBY, MARTIN STREET. THERE ARE DROP-OFFS PROCEED AND TURN LEFT JOIN MTEMI PILISO STREET PROCEED AND JOIN BREE STREET. THERE ARE DROP-OFFS PROCEED TURN LEFT JOIN RISSIK STREET PROCEED TURN RIGHT JOIN DE VILLIERS STREET TURN LEFT JOIN WANDERERS STREET PROCEED AND TURN LEFT TO JOHANNESBURG PARK CITY RANK. |
| **12.7** | FROM UMZIMKULU TAXI RANK TURN RIGHT JOIN R576 PROCEED PASS CLYDSDALE J.S.S. PROCEED AND PASS IBISI/ SHIP PROCEED AND PASS RIETVLEI LOCATION PROCEED AND PASS NGQUMARHENI JUCTION PROCEED AND TURN RIGHT JOIN R56, PASS WIMPY PROCEED AND JOIN HOPE STREET TURN RIGHT JOIN DOWER STREET TO KOKSTAD TAXI RANK AND RETURN ON THE SAME ROUTE. |
| **12.8** | FROM:UMZIMKULU TO JOHANNESBURG: FROM UMZIMKULU TAXI RANK TURN LEFT JOIN R56 PASS IXOPO PROCEED AND RICHMOND PROCEED AND JOIN ALEXANDER ROAD TURN LEFT AND JOIN CHIEF ALBERT LUTHULI STREET PROCEED JOIN HOWICK ROAD JOIN N3 PROCEED JOIN HOWICK ROAD JOIN N3 PROCEED AND PASS HOWICK, MOOI RIVER PROCEED AND PASS TUGELA PLAZA PROCEED AND PASS VAN RENEEN PROCEED AND PASS MENTROSE PROCEED JOIN N5 TURN RIGHT TO HARRISMITH TAXI RANK, THERE ARE DROP-OFFS PROCEED JOIN N3 TO WARDEN PROCEED AND PASS VILLIERS TOLL PLAZA PROCEED AND PASS HILDELBURG PROCEED AND TURN LEFT TO VOLSRORUS TAXI RANK THERE ARE DROP-OFFS AND JOIN N3 PROCEED AND TURN LEFT JOIN M2 TURN LEFT TO CITYDEEP. THERE ARE DROP-OFFS PROCEED JOIN HARROW ROAD THROUGH COMMISIONER STREET PROCEED AND TURN RIGHT JOIN RISSIK STREET PROCEED TURN RIGHT JOIN DEVILLIERS STREET, TRUMPH STREET TURN RIGHT TO (WEST GATE) SELBY, MARTIN STREET. THERE ARE DROP-OFFS PROCEED AND TURN LEFT JOIN MTEMI PILISO STREET PROCEED AND JOIN BREE STREET THERE ARE DROP-OFFS PROCEED TURN LEFT JOIN RISSIK STREET PROCEED TURN RIGHT JOIN DEVILLIERS STREET TURN LEFT JOIN WANDERERS STREET PROCEED AND TURN LEFT TO JOHANNESBURG PARK CITY TAXI RANK AND RETURN ON THE SAME ROUTE. |

**transport**
Department:
Transport
**Province of KwaZulu-Natal**

# GAZETTE

**LGKZNG21-2017-SEP**

**REGION: ALL**

| | | | |
|---|---|---|---|
| **1)** | **Application Number:** APP0090029 | **2)** | **Gazette Number:** LGKZNG21-2017-SEP |
| **3)** | **Applicant:** TEN MPULO<br>**ID NO.** 6404120509086<br>**Association:** UNITED TAXI ASSOCIATION | **4)** | **Applicant Address:**<br>P O BOX 3406<br>PIETERMARITZBURG<br>3200 |
| **5)** | **Existing Licence Holder:** NOT APPLICABLE<br>**ID NO.** NOT APPLICABLE | **6)** | **Existing Licence Holder Address:**<br>NOT APPLICABLE |
| **7)** | **Type of application:** NEW OPERATING LICENCE | **8)** | **Operating Licence Number:** NOTAVAILABLE |
| **9)** | **Vehicle Type:** MINIBUS | **10)** | 1 X 12 (SEATED) + 0 (STANDING) |
| **11)** | **Region:** UMGUNGUNDLOVU | | |

| | |
|---|---|
| **12.1** | CLAN SYNDICATE - PIETERMARITZBURG INBOUNDFROM (ORIGIN): CLAN SYNDICATE (KPX0049)TO (DESTINATION): QUEEN STREET TAXI TERMINAL (KPX0030)ROUTE: UNNAMED ROAD, P56, P9, UNNAMED ROAD, D239, P9, MR6, BHAMBAHTA (GREYTOWN), D73 CHURCH, OLD MARKET, LANGALIBALELE, (LONGMARKET), MSUKWANA (EAST), CALCUTA.<br>OUTBOUND FROM (ORIGIN): QUEEN STREET TAXI TERMINAL (KP0030) TO (DESTINATION): CLAN SYNDICATE - P526 (KPX0049)ROUTE: CHUTNEY, CHURCH, BHAMBATHA (GREYTOWN), D73MR6, P9, D239, UNNAMED ROAD, P9, P526, UNNAMED ROAD. |
| **12.2** | CRAMMOND / CLARIDGE INBOUND: FROMCRAMMOND - P9 /P526 (KP0083)TO (DESTINATION): QUEEN STREET TAXI TERMINAL (KPX0030)ROUTE P9, OTTOS BLUFF, BHAMBATHA, (GREYTOWN) CHURCH, OLD MARKET, LANGALIBALELE, (LONGMARKET) MSUKWANA (EAST), CACUTTA OUTBOUND FROM QUEEN STREET TAXI TERMINAL (KPX0030) TO CRAMMOND - P9 /P526 (KPX0083) ROUTE: CHTNEY, CHURCH, BHAMBATHA (GREYTOWN), P9 |
| **12.3** | 3.CRAMMOND / CLARIDGEINBOUNDFROM (ORIGIN):MPOLWENI - MATSHALINI (KP0091)TO (DESTINATION(): QUEEN STREET TAXI TERMINAL (KPX0030)<br>ROUTE:A2477,2476,2475,D708,D73,MR6,BHAMBATHA (GREYTOWN),CHURCH,OLD MARKET, (LANGALIBALELE),(LONGMARKET,MSUKWANA (EAST),CALCUTTA.OUTBOUND:FROM (ORIGIN): QUEEN STREET TAXI TERMINAL (KPX0091)TO(DESTINATION) MPOLWENI - MATHALININ (KPX0091)<br>ROUTE:CHUTNEY,CHURCH,BHAMBATHA (GREYTOWN),MR6,D73,D708,4275,4276,2477 |

**transport**
Department:
Transport
**Province of KwaZulu-Natal**

# GAZETTE

**LGKZNG21-2017-SEP**

**REGION: ALL**

| | | | |
|---|---|---|---|
| **1)** | **Application Number:** APP0090484 | **2)** | **Gazette Number:** LGKZNG21-2017-SEP |
| **3)** | **Applicant:** SJ MADIKIZELA<br>**ID NO.** 8312256943086<br>**Association:** GAMALAKHE TAXI OWNERS ASSOCIATION | **4)** | **Applicant Address:**<br>PO. BOX 2259<br>PORT SHEPSTONE<br>4240 |
| **5)** | **Existing Licence Holder:** N MADIKIZELA<br>**ID NO.** 6406265823081 | **6)** | **Existing Licence Holder Address:**<br>P.O. BOX 407<br>SHELLY BEACH<br>DURBAN<br>KWA-ZULU NATAL<br>4265 |
| **7)** | **Type of application:** DECEASED TRANSFER AND NEW OPERATING LICENCE | **8)** | **Operating Licence Number:** LKNKZN0116818 |
| **9)** | **Vehicle Type:** MINIBUS TAXI | **10)** | 1 X 9-16 (SEATED) + 0 (STANDING) |
| **11)** | **Region:** UGU-OGWINI | | |

**12.1** 1.1 GAMALAKHE TO MARGATE

From Gamalakhe Taxi Rank, turn right into Bushvale Road, turn left into Bobby Lock, turn right into Tedder Road and back, turn left onto Louis Botha Avenue, turn right into Bobby Lock, turn, right onto Links Road, turn right onto Rooseveldt Road, pass Seaslopes, proceed to Wartski Drive, through Erasmus Road, turn right onto Marine Drive, proceed to R620 through to Marine Drive,turn right onto R102,turn left onto Bazley Street,turn left onto Reynold Street,turn left onto Dennis Shepstone Street and Back,turn left onto Ryder Street,turn right onto Escombe Street,turn left onto Reynold,turn left onto Mbango Valley Road and back to Albersville Road,turn left onto Umzimkhulu Sugar Mill Road proceed to Marburg,turn right onto R102 and back,turn left onto Main Harding Road or proceed to R102 and Back to Port Shepstone.

STOPPING POINTS

From Gamalakhe Township, Inkulu, Qinabout, Esigedleni, Emqolombeni, Esikhaleni, Thembalihle and kwaXaba to Margate, picking up and dropping off passengers in the following area: Margate extension 3&7, Ezinsimbi/ Lustre Plating, Margate Private Hosptital Margate Sport School, Margate Pre-primary School, Margate Primary School, South Coast Academy, Margate Police Station, Village of Happiness, Checkers, Pick ‘n Pay, Shoprite Checkers, Kwamalandela, Kwagxagxa, Enkongweni, Manaba, Ezinyonini,Ivungu,,Ikomiti St Michael's Surf Bay,Shelly Beach,Myola Beach Terminus,Old Mac Donald,Drive-in,Dawn View,Nash Service Station,Port Shepstone / Esavidi Technical College,Ogwini Regional Office,Oslo Beach,Zebra/Mbango Valley,Pick'nPay,Port Shepstone Provincial Hospital,Port Shepstone post Office,Shoprite Checkers in Port Shepstone Town,Port Shepstone High School,Port Shepstone Junior Primary School,Port Shepstone Senior Primary,Suid-Natal Hoerskool,Port Shepstone Primary School,Port Shepstone Secondary School,Jaihindu primary Scholl, Marburg secondary School, Marburg Primary School,R.A Engar primary School,Merlewood Secondary School,Merlewood Primary School and Suid-Natal Primere Skool, and back.

DECISION: APPROVED

**transport**
Department:
Transport
**Province of KwaZulu-Natal**

# GAZETTE
**LGKZNG21-2017-SEP**
**REGION: ALL**

| | |
|---|---|
| **12.2** | 1.2 GAMALAKHE TO PORT SHEPSTONE VIA SHELLY BEACH<br><br>ROUTE DESRIPTION:<br>From Gamalakhe Township,our taxis proceed straight to St Michael's using Knox Gore Road,turn left onto Marine Drive,proceed to R620,turn right onto R012,turn left onto Bazley street,turn right onto Reynold Street,turn left onto Dennis Shepstone Street and back,turn left onto Ryder street,turn left onto Bazley Street,turn left onto Reynold street,turn left onto Mbango Valley and back,turn left onto Alberville Road,turn left onto Umzimkhulu Sugar Mill Road /Old Durban Road,turn right onto N2 and back to R102,turn left onto Main Harding through Escombe Street,turn right onto Reynold Street or straight to Aiken Street,turn right ont R102/ N2,turn left onto R620 back to Gamalakhe using the route mentioned above.<br><br>STOPPING POINTS;<br>From Gamalakhe township, Inkulu,Emqolombeni,Qinabout,Esigedleni,KwaXaba and Thembelihle picking and dropping off passengers in the following area:- St Michael's,Surf Bay,Myola,Beaxh terminus,Dawn View,Old Mac Donald,Shelly Beach,Drive In Nash Service Station,Esavidi Technical College,Zebra-Mbango Valley,Ogwini Regional Office,Pick's Pay,Port Shepstone Provincial Hospital,Port Shepstone post Office Shoprite Checkers,O.K. furniture Store,Port Shepstone High School,Port shepstone Junior Primary,Port Shepstone Senior primary,Suid-Natal Hoerskool,Suid-Natal Primere Skool,Port Shepstone Primary,Port Shepstone Secondary School,Jai Hindu primary,R.A. Engar Primary,Marburg Primary,Merlewood Primary,Merlewood Secondary,Marburg Secondary,Merlewood Primary and Merlewood Pre-Primary School.<br><br>DECISION: APPROVED |
| **12.3** | ROUTE 00<br>CHARTER SERVICE<br>From Gamalakhe Taxi rank to points within the Province of KwaZulu-Natal only. No picking up or setting down of passengers along the route. |
| **12.4** | 1.3 GAMALAKHE TO PORT SHEPSTONE<br>ROUTE DESCRIPTION:<br>From Gamalakhe Township,turn left onto Izotsha/Old Main Bushvale Road,turn right onto R102,turn left onto Main Harding Road to Escombe Street,turn right onto Aiken Street,turn left onto Reynold Street,turn left onto Bazley Street,turn right onto N2/R102,turn left onto R620,turn left onto Marine Drive,turn left to Margate Town,turn right onto Erasmus Road, proceed onto Wartski Drive,proceed to Rooseveldt Road,turn left onto Tedder Road and back,turn leftonto Bobby Lock Road,turn onto Louis Both avenue,turn left onto Links Road,proceed toBobby lock Road,and turn right onto Bushvale Road or from Bobby Lock Road turn right to Links Road,turn left to Tedder Road,proceed to Alexander Road,turn left onto Bushvale Road to Gamalakhe or back to Port Shepstone.<br><br>STOPPING POINTS:<br>Pick up and drop of passengers from the following areas:- Gamalakhe Township,Inkulu,Qinabout,Esigedleni,KwaXaba,Emqolombeni,Marburg,Port Shepstone Town,Zebra / Mbango Valley,Ogwini Regional Office,Nash Service Station,Port Shepstone / esavidi Technical College,Port Shepstone Hospital,Pick'n Pay,Port Shepstone Post Office,O.K.Furniture,Shoprite Checkers,Old Mac Donald,Dawn View,Beach Terminus,Myola,Surf Bay,StMichael's Shelly Beach,Eskom,Ivungu,Ikomiti Ezinyonini,Manaba Federated Timbers,BPgarage,Engine Garage,Spar Supermarket,Manaba,Enkongweni,Margate Town,Checkers,Shoprite Town,Checkers,Shoprite Checkers,Checkers,Margate police Station,Pick'n Pay,Village of Happiness,Margate Sports School,Margate Provincial Hospital,Margate Pre-Primary,Margate Primary,margate Airport,South Coast academy, Kwagxagxa,Ezinsimbini /Lustre Plating,Kwamalandela,margate Extension 3&7.<br>DECISION: APPROVED |

**transport**
Department:
Transport
**Province of KwaZulu-Natal**

**GAZETTE**
**LGKZNG21-2017-SEP**
**REGION: ALL**

| | |
|---|---|
| **12.5** | 1.4 GAMALKHE TO PORT SHEPSTONE VIA IZOTSHA/MARBURG<br>ROUTE DESCRIPTION:<br>From Gamalakhe Township proceed to Lamalia,turn left onto Izotsha/Bushvale Road,proceed to Marburg,turn left onto Harding Road/N2 and back,turn left onto Umzimkhulu Sugar Mill Road,turn right onto Albersville Road,turn right onto Mbango Valley Road and back,turnright onto Albersville Road,proceed onto Reynold Street,turn right onto Dennis Port Shepstone Street,proceed to Marine Drive and Bac,turn right onto Reynold Street,turn left onto Bazley street,turn left onto R102,turnleft onto R102,turn left onto Aiken Street and turn eft onto Escombe Street and back to Gamalakhe.<br><br>STOPPING POINTS:<br>Gamalakhe - Margate taxi Owners Association's Taxis transport passengers from Gamalakhe Township,Imkulu,Qinabout,Esigedleni,Emqolombeniand Thembalihle full of passengers picking and dropping of passengers in the following area:- Izotsha,Emnqamulezweni,Skogheim,Marburg Bates and Port Shepstone Town,Tey pick and drop off learners at Marburg Secondary,Melerwood secondary,Merleywood Primary,Merlewood Pre-Primary.Marburg Primary,R.A Engar Primary,Port Shepstone Primary,Jai Hindu Primary,PortShepstone Secondary,Port Shepstone Junior and Seniour Primary,Suid-Natal Hoerskool.Port Shepstone Provincial Hospital,Port Shepstone High School,Pick'nPay,Port Sheopstone Post Office,O.K.Furniture,Shoprite Checkers and back to Gamalakhe Township.<br><br>DECISION:APPROVED |
| **12.6** | 1.5 GAMALAKHE VIA MARGATE VIA IVUNGU/ST MICHAEL/SHELLY BEACH/IZOTSHA<br><br>ROUTE DESCRIPTION:<br>From Gamalakhe Township our Taxis proceed onto Lamalia straight to St Michael's,turn left onto Marine Drive,past Surf Bay,Eskom,Shelly Beach and back still using Marine drive,turn left into Margate Town,turn right onto Erasmus Road,proceed to Warstki drive onto Rooseveldt Street picking up and dropping of passengers,proceed onto Tedder Street,across Bobby Lock and back,using the same route as mentioned - above back to Gamalakhe Township.<br><br>STOPPING POINTS:<br>Margate - Gamalkhe Association's Taxis pick up and drop off passengers from Gamalakhe Township,Inkulu,Thembalihle,Emqolombeni,Ensamuwini,Qimaabout,Esigedleni,KwaXaba,St Michaels,Shelly Beach,Ivungu Ezinyonini,Manaba,Enkongweni,Margatein Town,Village of Happiness,Margate Private Hospital,Margate Sport School,Margate Pre-Primary,Margate Primary,South Coast academy,and Ezinsimbini,Lustre Plating or via Zotsha using Bushyvale Road Zotsha,turn right onto R39,ie Shelly Beach,join Marine Drive to Margate. |
| **12.7** | 1.6 GAMALAKHE VIA MARGATE TO PORT SHEPSTONE<br>ROUTE DESCRIPTION<br>Margate - Gamalakhe Taxi Owners Association Taxis from their pick up point in Margate Town pick up passengers from Margate using Marine Drive,turn right onto Eramus road,proceed to Warstki Drive,Rooseveldt Street,turn right onto Alexander Road,turn right onto Tedder Street,proceed to Louis Botha Avenue,Links Road,Bobby Lock and back to Peter Road,proceed to Rooseveldt Street,Warstki Drive,turn left onto R620,proceed to Marine Drive,turn right onto R102,turn left onto Bazley Street,turn right onto Conner Street,turn left onto Reynold Street, turn left onto Dennis Shepstone Street,and back to Ryder Street,turn right onto Escombe Street,turn left onto Robinson Street,turn left onto Reynold Street,turn left onto Mbanuo Valley Road and back,turn left onto Albersville Road,turn left onto Umzimkhulu/Old durban Road,turn right onto N2 and back.turn left onto Main Harding Road, proceed to Escombe Street,return to Margate using the same route as mentioned above.<br><br>STOPPING POINTS:<br>Our Taxis from our pick up points in Margate pick up and drop off passengers from the following areas: Checkers,Pride and Pride,Margate Town,Margate Police Station,Pick 'n Pay,Shoprite Checkers,Margate Sports School,Margate Pre - Primary, Village of Happiness,Margate Private Hospital,Extension 3&7,Margate Airport, Ezimsimbini,/Lustre Platinu,KwaMalandela,Kwagxagxa,South Coast Academy,Enkongweni,Manaba,Ezinyowini,Komiti,St Michael's,Surf Bay,Eskom,Shelly Beach,Myola,Beach Terminus,Drive Inn,Dawn ViewOld Mac Donald,Nash Service Station ,Port Shepstone/Esyidi Technical College,DuwiniRegional Office,Oslo Beach,/Zebra/ Umbaugo Valley,Pick n'Pay, Port Shepstone High School,Port Shepstone provincial Hospital,Port Shepstone Junior Primary,Port Shepstone Senior Primary,Suid natal Hoer Skool,Port Shepstone Senior Primary,Port Shepstone Primary, Port Shepstone Secondary,JaiHindu,Marburg primary,Merlerwood primary,Merlewood Pre/Primary, Merlewood Secondary,Marburg Secondary,and back to Margate using the above mentioned route.<br><br>DECISION: APPROVED |

**transport**
Department:
Transport
**Province of KwaZulu-Natal**

# GAZETTE

**LGKZNG21-2017-SEP**

**REGION: ALL**

| | | | |
|---|---|---|---|
| **1)** | **Application Number:** APP0090843 | **2)** | **Gazette Number:** LGKZNG21-2017-SEP |
| **3)** | **Applicant:** TM MZIMELA<br>**ID NO.** 7809265589082<br>**Association:** CLERMONT AND KWADABEKA TAXI OWNERS ASS. | **4)** | **Applicant Address:**<br>20A BEVERLY DRIVE<br>HATTONS ESTATE<br>PINETOWN<br>3610 |
| **5)** | **Existing Licence Holder:** NOT APPLICABLE<br>**ID NO.** NOT APPLICABLE | **6)** | **Existing Licence Holder Address:**<br>NOT APPLICABLE |
| **7)** | **Type of application:** NEW OPERATING LICENCE | **8)** | **Operating Licence Number:** NOTAVAILABLE |
| **9)** | **Vehicle Type:** MINIBUS | **10)** | 1 X 15 (SEATED) + 0 (STANDING) |
| **11)** | **Region:** DURBAN WEST | | |

| | |
|---|---|
| **12.1** | KWA-DABEKA A TO PINETOWN AND RETURN FROM KWA-DABEKA A TAXI RANK, PASSING KK HOSTEL TURN LEFT INTO NORTH ROAD, TURN LEFT INTO 3RD AVENUE, JOINING DINKELMAN ROAD, TURN RIGHT INTO SHEPSTONE ROAD, TURN RIGHT INTO CROMPTON STREET, TURN RIGHT INTO UNION LANE, TURN LEFT INTO GLENUGIE ROAD JOINING MOODIE STREET, TURN LEFT INTO HILL STREET, INTO HILL STREET TAXI RANK AND RETURN WITH HILL STREET, TURN LEFT INTO MOODIE STREET JOIN STREET JOIN GLENUGIE ROAD TURN RIGHT INTO LAUTH STREET, TURN LEFT INTO CROMPTON STREET, TURN LEFT INTO SHEPSTONE ROAD TURN RIGHT INTO DINKELMAN ROAD TURN LEFT INTO NORTH ROAD, AND PROCEED TO KWA-DABEKA "A" TAXI RANK. |
| **12.2** | FROM KWA-DABEKA A TAXI RANK, PASSING KK HOSTEL TURN LEFT INTO NORTH ROAD, TURN RIGHT INTO 3RD AVENUE JOIN DINKELMAN ROAD, JOINING OTTO VOLEK ROAD, JOIN STAPLETON ROAD, JOIN M13, JOIN N3 TURN RIGHT INTO WESTERN FREEWAY, TURN RIGHT INTO GREY STREET TURN LEFT INTO WEST STREET, TURN LEFT INTO ALIWAL STREET, TURN LEFT INTO PINE STREET, TURN RIGHT INTO RUSSEL STREET, TURN LEFT INTO LEOPOLD STREET, TO CITY MARKET, UNIVERSITY AVENUE TURN RIGHT INTO RANK NO. 231 WARWICK AVENUE AND RETURN WITH WARWICK AVENUE TURN LEFT INTO CANNONGATE ROAD ALONG N3 OFF RAMP AND USING THE SAME ROUTE IN THE OPPOSITE DIRECTION AND PROCEED TO KWA-DABEKA "A" TAXI RANK. |
| **12.3** | KWA-DABEKA D TO PINETOWN AND RETURN FROM KWA-DABEKA D TAXI RANK. PASSING KWA-DABEKA CLINIC TURN RIGHT INTO NORTH ROAD, TURN RIGHT INTO 3RD AVENUE JOIN DINKELMAN ROAD, TURN RIGHT INTO SHEPSTONE ROAD, TURN RIGHT CROMPTON STREET, TURN RIGHT INTO UNION LANE, TURN LEFT INTO GLENUGIE ROAD JOIN MOODIE STREET, TURN RIGHT INTO HILL STREET, INTO HILL TAXI RANK AND RETURN WITH HILL STREET, TURN LEFT INTO MOODIE STREET JOIN GLENUGIE ROAD, TURN RIGHT INTO LAUTH STREET, TURN LEFT INTO CROMPTON STREET, TURN LEFT INTO SHEPTONE ROAD, TURN RIGHT INTO DINKELMAN ROAD, TURN LEFT INTO 1ST AVENUE LEFT INTO NORTH ROAD AND PROCEED TO KWA-DABEKA "D" TAXI RANK. |
| **12.4** | KWA-DABEKA D TO DURBAN AND RETURNFROM KWA-DABEKA D TAXI RANK, PASSING KWA-DABEKA CLINIC TURN RIGHT INTO NORTH ROAD TURN RIGHT INTO 3RD AVENUE JOIN DINKELMAN ROAD, JOIN OTTO VOLEK ROAD JOIN STAPLETON ROAD, TURN LEFT TO M13 JOIN WESTERN FREE WAY, TURN RIGHT INTO GREY STREET TURN LEFT INTO WEST STREET TURN LEFT INTO ALIWAL STREET TURN LEFT INTO PINE STREET, TURN RIGHT INTO RUSSEL STREET TURN LEFT INTO LEOPOLD STREET TURN RIGHT INTO CITY MARKET UNIVERSITY AVENUE TURN RIGHT INTO RANK NO.231 WARWICK AVENUE AND RETURN WITH WARWICK AVENUE TURN LEFT INTO CANNONGATE ROAD ALONG N3 OFF RAMP AND USING THE SAME ROUTE IN THE OPPOSITE DIRECTION AND PROCEED TO KWA-DABEKA "D" TAXI RANK. |
| **12.5** | BKK HOSTEL TO DURBAN<br>FROM KK TAXI RANK TURN LEFT INTO NORTH ROAD TURN RIGHT INTO 12TH STREET JOIN DINKELMAN ROAD OTTO VOLEK ROAD JOIN STAPLETON ROAD TURN RIGHT INTO M13 JOIN N3 TURN RIGHT INTO WESTERN FREEWAY, TURN RIGHT INTO GREY STREET TURN LEFT INTO WEST STREET TURN LEFT INTO ALIWAY STREET TURN LEFT INTO PINE STREET, TURN RIGHT INTO RUSSEL STREET, TURN LEFT INTO LEOPOLD STREET, TO CITY MARKET, UNIVERSITY AVENUE TURN RIGHT INTO RANK NO.231/ WARWICK AVENUE AND RETURN AND RETURN WITH WARWICK AVENUE TURNING LEFT INTO CANNONGATE ROAD ALONG N3 OFF RAMP AND USING THE SAME ROUTE PROCEEDING TO KK HOSTEL TAXI RANK. |

transport
Department:
Transport
Province of KwaZulu-Natal

GAZETTE
LGKZNG21-2017-SEP
REGION: ALL

| | |
|---|---|
| **12.6** | BKK HOSTEL TO PINETOWN FROM KK RANK TURN LEFT INTO NORTH ROAD TURN RIGHT INTO 12TH STREET JOIN DINKELMAN ROAD TURN RIGHT INTO SHEPSTONE ROAD TURN RIGHT INTO CROMPTON STREET TURN RIGHT INTO UNION LANE TURN LEFT INTO GLENUGIE ROAD JOIN MOODIE STREET TURN LEFT INTO HILL STREET INTO HILL STREET TAXI RANK AND RETURN WITH HILL STREET TURN LEFT INTO MOODIE STREET JOIN GLENUGIE ROAD TURN RIGHT INTO LAUTH STREET TURN LEFT INTO CROMPTON STREET TURN LEFT INTO SHEPSTONE ROAD TURN RIGHT INTO DUNKELMAN ROAD TURN RIGHT INTO 1ST AVENUE TURN LEFT INTO NORTH ROAD TURN RIGHT INTO AND INTO KK TAXI RANK. |
| **12.7** | BKK HOSTEL TO WESTMEAD / MOTAALA FARM FROM KK TAXI RANK TURN LEFT INTO NORTH ROAD, TURN RIGHT INTO 12TH STREET, JOIN DINKELMAN ROAD TURN RIGHT INTO SHEPSTONE ROAD TURN LEFT INTO CROMPTON STREET TURN RIGHT INTO LAUTH STREET TURN LEFT INTO GLENUGIE ROAD TURN RIGHT INTO OLD MAIN ROAD, RICHMOND ROAD TURN RIGHT INTO TRAFFORD STREET JOIN GOODWOOD ROAD TURN LEFT INTO MAHOGANY ROAD TO A DESIGNATED TAXI STOP AND RETURN ALONG THE SAME ROUTE TO KK TAXI RANK. (11) KK TO WESTMEAD / METROFILE FROM KK TAXI RANK TURN LEFT INTO NORTH ROAD TURN RIGHT INTO 12TH STREET JOIN DINKELMAN ROAD TURN RIGHT INTO SHEPSTONE ROAD TURN RIGHT INTO CROMPTON STREET TURN RIGHT INTO LAUGHT STREET TURN LEFT INTO GLENUGIE ROAD TURN RIGHT INTO OLD MAIN ROAD RICHMOND ROAD TURN RIGHT INTO TRAFFORD STREET JOIN HILLCLIMB ROAD TO MONZA ROAD TO A DESIGNATED TAXI STOP AND RETURN ALONG THE SAME ROUTE TO KK TAXI RANK. (111) KK TO WESTMEAD / BAKERYFROM KK TAXI RANK TURN LEFT INTO NORTH ROAD, TURN RIGHT INTO 3RD AVENUE JOIN DINKELMAN ROAD TURN RIGHT INTO SHEPSTONE ROAD TURN RIGHT INTO CROMPTON STREET TURN RIGHT INTO LAUGHT ROAD, TURN LEFT INTO GLENUGIE ROAD, TURN RIGHT INTO OLD MAIN ROAD RICHMOND ROAD TURN RIGHT INTO ALEXANDE ROAD, TURN LEFT INTO MALCOM ROAD TURN RIGHT INTO CIRCUIT ROAD TURN RIGHT INTO CLARK ROAD TURN LEFT INTO ALEXANDER ROAD TO A DESIGNATED TAXI STOP AND RETURN ALONG THE SAME ROUTE TO KK TAXI RANK. |
| **12.8** | CLERMONT TO DURBAN AND RETURN FROM CLERMONT TAXI RANK TURN RIGHT INTO CLERMONT ROAD TURN LEFT INTO OTTO VOLEK ROAD JOIN STAPLETON ROAD, TURN RIGHT INTO M13 JOIN N3, WESTERN FREE WAY TURN RIGHT INTO GREY STREET TURN LEFT INTO WEST STREET TURN LEFT INTO ALIWAL STREET TURN LEFT INTO PINE STREET, TURN RIGHT INTO RUSSEL STREET, TURN LEFT INTO LEOPOLD, JOIN MARKET STREET, UNIVERSITY AVENUE TURN RIGHT INTO RANK NO. 231 WARWICK AVENUE AND RETURN WITH WARWICK AVENUE TURN LEFT INTO CANNONGATE ROAD INTO N3 OFF RAMP AND USE SAME ROUTE TO CLERMONT TAXI RANK. |
| **12.9** | CLERMONT TO WESTMEAD AND RETURN FROM CLERMONT TAXI RANK TURN RIGHT INTO CLERMONT ROAD JOIN POSSELT ROAD SHEPSTONE ROAD, TURN RIGHT INTO CROMPTON STREET TURN RIGHT INTO LAUGHT STREET TURN LEFT INTO GLENUGIE ROAD, TURN LEFT INTO OLD MAIN ROAD, JOIN RICHMOND ROAD, TURN RIGHT INTO TRAFFORD ROAD JOIN GOODWOOD ROAD, TURN LEFT INTO MAHOGANY ROAD A TO A DESIGNATED TAXI STOP AND RETURN ALONG THE SAME ROUTE TO CLERMONT TAXI RANK. (II)CLERMONT TO WESTMEAD/ METROFILE AND RETURN FROM CLERMONT TAXI RANK TURN RIGHT INTO CLERMONT ROAD JOIN POSSELT ROAD JOIN SHEPSTONE ROAD TURN RIGHT INTO CROMPTON STREET TURN RIGHT INTO LAUGHT STREET TURN LEFT INTO GLENUGIE ROAD TURN RIGHT INTO OLD MAIN ROAD JOIN RICHMOND ROAD TURN RIGHT INTO TRAFFORD ROAD JOIN HILLCLIMB ROAD TO MONZA ROAD TO A DESIGNATED TAXI STOP AND RETURN TO CLERMONT TAXI RANK ALONG THE SAME ROUTE. (III) CLERMONT TO WESTMEAD/BAKERY AND RETURN FROM CLERMONT TAXI RANK TURN RIGHT INTO CLERMONT ROAD JOIN POSSELT ROAD JOIN SHEPSTONE ROAD TURN RIGHT INTO CROMPTON STREET TURN RIGHT INTO LAUGHT STREET TURN LEFT INTO GLENUGIE ROAD TURN RIGHT INTO OLD MAIN ROAD JOIN RICHMOND ROAD TURN RIGHT INTO ALEXANDER ROAD TURN LEFT TO MALCOLM ROAD TURN RIGHT INTO CIRCUIT ROAD TURN RIGHT INTO CLARK ROAD TURN LEFT INTO ALEXANDER ROAD TO A DESIGNATED TAXI STOP AND RETURN ALONG THE SAME ROUTE TO CLERMONT TAXI RANK. |
| **12.10** | CLERMONT TO DURBAN AND RETURN<br>FROM CLERMONT TAXI RANK TURN RIGHT INTO CLERMONT ROAD, JOIN POSSELT ROAD, TURN LEFT INTO OTTO VOLEK ROAD JOIN STAPLETON ROAD, TURN RIGHT INTO M13 JOIN N3, WESTERN FREE WAY, TURN RIGHT INTO GREY STREET, TURN LEFT INTO WEST STREET, TURN LEFT INTO ALIWAL STREET, TURN LEFT INTO PINE STREET, TURN RIGHT INTO RUSSELL STREET, TURN LEFT INTO LEOPOLD STREET, JOIN MARKET STREET, UNIVERSITY AVENUE TURN RIGHT INTO RANK NO.231 WARWICK AVENUE AND RETURN WITH WARWICK AVENUE, TURN LEFT INTO CANNONGATE ROAD ONTO N3 OFF RAMP AND USE SAME ROUTE TO CLERMONT TAXI RANK. |

**transport**
Department:
Transport
**Province of KwaZulu-Natal**

**GAZETTE**
**LGKZNG21-2017-SEP**
**REGION: ALL**

| | |
|---|---|
| **12.11** | FROM CLERMONT TAXI RANK TURN INTO CLERMONT ROAD JOIN POSSELT ROAD JOIN SHEPSTONE ROAD, TURN RIGHT INTO CROMPTON STREET, TURN RIGHT INTO LAUGHT STREET, TURN LEFT INTO GLENUGIE ROAD, TURN LEFT INTO OLD MAIN ROAD, JOIN RICHMOND ROAD, TURN RIGHT INTO TRAFFORD ROAD JOIN GOODWOOD ROAD, TURN LEFT INTO MAHOGANY ROAD A TO A DESIGNATED TAXI STOP AND RETURN ALONG THE SAME ROUTE TO CLERMONT TAXI RANK.<br><br>FROM CLERMONT TAXI RANK TURN RIGHT INTO CLERMONT ROAD JOIN POSSELT ROAD JOIN SHEPSTONE ROAD, TURN RIGHT INTO CROMPTON STREET, TURN RIGHT INTO LAUTH STREET, TURN LEFT INTO GLENUGIE ROAD, TURN RIGHT INTO OLD MAIN ROAD JOIN RICHMOND ROAD, TURN RIGHT INTO TRAFFORD ROAD JOIN HILLCLIMB ROAD TO MONZA TO A DESIGNATED TAXI STOP AND RETURN TO CLERMONT TAXI RANK ALONG THE SAME ROUTE.<br><br>FROM CLERMONT TAXI RANK TURN RIGHT INTO CLERMONT ROAD JOIN POSSELT ROAD SHEPSTONE ROAD, TURN RIGHT INTO CROMPTON STREET, TURN RIGHT INTO LAUTH STREET, TURN LEFT INTO GLENUGIE ROAD TURN RIGHT INTO OLD MAIN ROAD JOIN RICHMOND ROAD, TURN RIGHT INTO ALEXANDER ROAD, TURN LEFT TO MALCOLM ROAD, TURN RIGHT INTO CIRCUIT ROAD, TURN RIGHT INTO CLARK ROAD, TURN LEFT INTO ALEXANDER ROAD TO A DESIGNATED TAXI STOP AND RETURN ALONG THE SAME ROUTE TO CLERMONT TAXI RANK. |
| **12.12** | CLERMONT TO PINETOWN AND RETURN.<br><br>9.A. FROM CLERMONT TAXI RANK TURN RIGHT INTO CLERMONT ROAD JOIN POSSELT ROAD JOIN SHEPSTONE ROAD, TURN RIGHT INTO CROMPTON STREET, TURN RIGHT INTO UNION LANE, TURN LEFT INTO GLENUGIE ROAD JOIN MOODIE STREET, TURN RIGHT INTO HILL STREET INTO HILL STREET TAXI RANK.<br><br>RETURN.<br><br>FROM HILL STREET TURN LEFT INTO MOODIE STREET JOIN GLENUGIE ROAD, TURN RIGHT INTO LAUTH STREET, TURN LEFT INTO CROMPTON STREET, TURN LEFT INTO SHEPSTONE ROAD JOIN POSSELT ROAD JOIN CLERMONT ROAD TURN RIGHT INTO NORTH ROAD TO CLERMONT TAXI RANK. |
| **12.13** | FROM KWADABEKA A TAXI RANK, PASSING KK HOSTEL TURN LEFT INTO NORTH ROAD, TURN LEFT INTO 3RD AVENUE JOINING DINKELMAN ROAD, TURN RIGHT INTO SHEPSTONE ROAD, TURN RIGHT INTO CROMPTON STREET, TURN RIGHT INTO UNION LANE, TURN LEFT INTO GLENUGIE ROAD JOINING MOODIE STREET, TURN LEFT INTO HILL STREET, INTO HILL STREET TAXI RANK AND RETURN WITH HILL STREET, TURN LEFT INTO MOODIE STREET JOIN GLENUGIE ROAD TURN RIGHT INTO LAUTH STREET, TURN LEFT INTO CROMPTON STREET, TURN LEFT INTO SHEPSTONE ROAD TURN RIGHT INTO DINKELMAN ROAD TURN LEFT INTO NORTH ROAD, AND PROCEED TO KWA-DABEKA A TAXI RANK. |
| **12.14** | FROM KWA DABEKA, D TAXI RANK, PASSING KWA- DABEKA CLINIC TURN RIGHT INTO NORTH ROAD, TURN RIGHT INTO 3RD AVENUE JOIN DINKELMAN ROAD, TURN RIGHT INTO SHEPSTONE ROAD, TURN RIGHT INTO CROMPTON STREET, TURN RIGHT INTO UNION LANE, TURN LEFT INTO GLENUGIE ROAD JOIN MOODIE STREET, TURN RIGHT INTO HILL STREET, INTO HILL TAXI RANK AND RETURN WITH HILL STREET, TURN LEFT INTO MOODIE STREET JOIN GLENUGIE ROAD, TURN RIGHT INTO LAUTH STREET, TURN LEFT INTO CROMPTON STREET, TURN LEFT INTO SHEPSTONE ROAD, TURN RIGHT INTO DINKELMAN ROAD, TURN LEFT INTO 1ST AVENUE, LEFT INTO NORTH ROAD AND PROCEED TO KWA DABEKA “D” TAXI RANK. |
| **12.15** | KWADABEKA D TO DURBAN AND RETURN<br><br>FROM KWADABEKA D TAXI RANK, PASSING KWADABEKA CLINIC TURN RIGHT INTO NORTH ROAD, TURN RIGHT INTO 3RD AVENUE, JOIN DINKLEMAN ROAD, JOIN OTTO VOLEK ROAD, JOIN STAPLETON ROAD, TURN LEFT TO M13, JOIN N3, WESTERN FREE WAY, TURN RIGHT INTO GREY STREET, TURN LEFT INTO WEST STREET, TURN LEFT INTO ALIWAL STREET, TURN LEFT INTO PINE STREET, TURN RIGHT INTO RUSSEL STREET, TURN LEFT INTO LEOPOLD STREET, TURN RIGHT INTO CITY MARKET, UNIVERSITY AVENUE, TURN RIGHT INTO RANK NO. 231 WARWICK AVENUE AND RETURN WITH WARWICK AVENUE, TURN LEFT INTO CANNONGATE ROAD ALONG N3 OFF RAMP AND USING THE SAME ROUTE IN THE OPPOSITE DIRECTION AND PROCEED TO KWADABEKA D TAXI RANK. |

**transport**
Department:
Transport
**Province of KwaZulu-Natal**

**GAZETTE**
**LGKZNG21-2017-SEP**
**REGION: ALL**

| | |
|---|---|
| **12.16** | KK HOSTEL TO DURBAN AND RETURN<br>FROM KK TAXI RANK TURN LEFT INTO NORTH ROAD, TURN RIGHT INTO 12TH STREET JOIN DINKELMAN ROAD JOIN OTTO VOLEK ROAD, JOIN STAPLETON ROAD, TURN RIGHT INTO M13 JOIN N3, TURN RIGHT INTO WESTERN FREEWAY, TURN RIGHT INTO GREY STREET, TURN LEFT INTO WEST STREET, TURN LEFT INTO AILWAL STREET, TURN LEFT INTO PINE STREET, TURN RIGHT INTO RUSSEL STREET, TURN LEFT INTO LEOPOLD STREET, TO CITY MARKET, UNIVERSITY AVENUE, TURN RIGHT INTO RANK NO. 231/ WARWICK AVENUE AND RETURN WITH WARWICK AVENUE TURNING LEFT INTO CANNONGATE ROAD ALONG N3 OFF RAMP AND USING THE SAME ROUTE PROCEEDING TO KK HOSTEL TAXI RANK. |
| **12.17** | FROM KK RANK TURN LEFT INTO NORTH ROAD, TURN RIGHT INTO 12TH STREET, JOIN DINKELMAN ROAD, TURN RIGHT INTO SHEPSTONE ROAD, TURN RIGHT INTO CROMPTON STREET, TURN RIGHT INTO UNION LANE, TURN LEFT INTO GLENUGIE ROAD, JOIN MOODIE STREET, TURN LEFT INTO HILL STREET INTO HILL STREET TAXI RANK AND RETURN WITH HILL STREET, TURN LEFT INTO MOODIE STREET, JOIN GLENUGIE ROAD, TURN RIGHT INTO LAUTH STREET, TURN LEFT INTO CROMPTON STREET, TURN LEFT INTO SHEPSTONE ROAD, TURN RIGHT INTO DINKELMAN ROAD, TURN RIGHT INTO 1ST AVENUE, TURN LEFT INTO NORTH ROAD, TURN RIGHT INTO AND INTO KK TAXI RANK. |
| **12.18** | FROM KK TAXI RANK TURN LEFT INTO NORTH ROAD, TURN RIGHT INTO 12TH STREET, JOIN DINKELMAN ROAD, TURN RIGHT INTO SHEPSTONE ROAD, TURN LEFT INTO CROMPTON STREET, TURN RIGHT INTO LAUTH STREET, TURN LEFT INTO GLENUGIE ROAD, TURN RIGHT INTO OLD MAIN ROAD, RICHMOND ROAD, TURN RIGHT INTO TRAFFORD STREET, JOIN GOODWOOD ROAD, TURN LEFT INTO MAHOGANY ROAD TO A DESIGNATED TAXI STOP AND RETURN ALONG THE SAME ROUTE TO KK TAXI RANK.<br><br>FROM KK TAXI RANK TURN LEFT INTO NORTH ROAD, TURN RIGHT INTO 12TH STREET JOIN DINKELMAN<br>ROAD, TURN RIGHT INTO SHEPSTONE ROAD, TURN RIGHT INTO CROMPTON STREET, TURN RIGHT INTO LAUGHT STREET, TURN LEFT INTO GLENUGIE ROAD, TURN RIGHT INTO OLD MAIN ROAD, RICHMOND ROAD, TURN RIGHT INTO TRAFFORD STREET JOIN HILLCLIMB ROAD, TO MONZA ROAD TO A DESIGNATED TAXI STOP, AND RETURN ALONG THE SAME ROUTE TO KK TAXI RANK.<br><br>FROM KK TAXI RANK TURN LEFT INTO NORTH ROAD, TURN RIGHT INTO 3RD AVENUE JOIN DINKELMAN<br><br>ROAD, TURN RIGHT INTO SHEPSTONE ROAD, TURN RIGHT INTO CROMPTON STREET, TURN RIGHT INTO LAUGHT ROAD, TURN LEFT INTO GLENUGIE ROAD, TURN RIGHT INTO OLD MAIN ROAD, RICHMOND ROAD, TURN RIGHT INTO ALEXANDER ROAD, TURN LEFT INTO MALCOM ROAD, TURN RIGHT INTO CIRCUIT ROAD, TURN RIGHT INTO CLARK ROAD, TURN LEFT UNTO ALEXANDER ROAD TO A DESIGNATED TAXI STOP, AND RETURN ALONG THE SAME ROUTE TO KK TAXI RANK. |

**transport**
Department:
Transport
**Province of KwaZulu-Natal**

# GAZETTE

**LGKZNG21-2017-SEP**

**REGION: ALL**

| | | | |
|---|---|---|---|
| **1)** | **Application Number:** APP0090991 | **2)** | **Gazette Number:** LGKZNG21-2017-SEP |
| **3)** | **Applicant:** BM MTHEMBU<br>**ID NO.** 7902065374084<br>**Association:** SIPHEMBOKUHLE TAXI ASSOCIATION | **4)** | **Applicant Address:**<br>PO BOX 2306<br>EMPANGENI<br><br>3880 |
| **5)** | **Existing Licence Holder:** NOT APPLICABLE<br>**ID NO.** NOT APPLICABLE | **6)** | **Existing Licence Holder Address:**<br>NOT APPLICABLE |
| **7)** | **Type of application:** INCREASE CARRYING CAPACITY | **8)** | **Operating Licence Number:**<br>LGKZN0703000074 |
| **9)** | **Vehicle Type:** MINIBUS | **10)** | 1 X 15 (SEATED) + 0 (STANDING) |
| **11)** | **Region:** UTHUNGULU | | |

| | |
|---|---|
| **12.1** | FROM SPHEMBOKUHLE TAXI RANK TO POINT WITHIN THE PROVINCE OF KZN ONLY. NO PICK UP OR SETTING DOWN OF PASSENGERS EN ROUTE. |
| **12.2** | FROM APPROVED TAXI RANK BEHIND SPAR TO BRYNE STREET THEN JOIN EMPANGENI MAIN ROAD (R34) THEN TURN LEFT TO FUKWE STREET AND JOIN PRESIDENT STREET STREET,TURN RIGHT TO NKANKANE ROAD THEN BACK TO PRESIDENT STREET,TURN RIGHT AGAIN TO NDLANZI AND GO BACK TO PRESIDENT STREET THEN TURN LEFT TO JUBA STREET 1 BACK TO PRESIDENT STREET THEN TURN LEFT AGAIN TO JUBA STREET 2 AND THEN TURN RIGHT TO GWALAGWALA STREET AND QALAKOBUSHA PRISON,THEN JOIN R34 WHERE THEY PICK AND DROP THEN RIGHT TO P568 WHERE THERE ARE MANY STOPS PASSING THEY PICK UP AND DROP OFF SPORT.UNTIL IT GOES RIGHT TO ENDODWANE WHERE IT ENDS. |
| **12.3** | FROM APPROVED TAXI RANK BEHIND SPAR AT EMPANGENIFROM P568 BHIMBOS RANK ENDONDWANE DIRECT TO EDIPHA AND JOIN RIGHT TO D1586,PICK AND DROP AT STADIUM,THEN THEY PASS SOMOPHO SCHOOL,EJIKENI ENKANTOLO,KWAMANYATHI AND THEN TAKE RIGHT TO GXIGXI ROAD. PICK AND DROP AT EZINKEHLINI,ENSIMBINI,EGROUNDINI,EPITSINI,KWAMSHINI AND RETURN TO D1586 WHICH CONTINUES FROM KWAMANYATHI,PICK AND DROP AT EMATHAYINI,EMANCUBENI,KWANKWANYANA,KWADLADLA,KWANKOSI,ETSHENI,GOVENDER,EMOHLON HLWENI AND JOIN P568 DIRECT AND RETURN TO EMPANGENI. |

**transport**
Department:
Transport
**Province of KwaZulu-Natal**

# GAZETTE

**LGKZNG21-2017-SEP**

**REGION: ALL**

| | | | |
|---|---|---|---|
| **1)** | **Application Number:** APP0091239 | **2)** | **Gazette Number:** LGKZNG21-2017-SEP |
| **3)** | **Applicant:** SJ MTAMBO<br>**ID NO.** 6904225373080<br>**Association:** WINKLESPRUIT TAXI OWNERS ASSOCIATION | **4)** | **Applicant Address:**<br>31 STONE HILL SECTION<br>ADAMS MISSION<br>AMANZIMTOTI<br>KWA-ZULU NATAL<br>4126 |
| **5)** | **Existing Licence Holder:** NOT APPLICABLE<br>**ID NO.** NOT APPLICABLE | **6)** | **Existing Licence Holder Address:**<br>NOT APPLICABLE |
| **7)** | **Type of application:** NEW OPERATING LICENCE | **8)** | **Operating Licence Number:** NOTAVAILABLE |
| **9)** | **Vehicle Type:** MINIBUS | **10)** | 1 X 15 (SEATED) + 0 (STANDING) |
| **11)** | **Region:** NINGIZMU 1 | | |

| | |
|---|---|
| **12.1** | WINKELSPRUIT TO ADAMS MISSION.<br><br>ADAMS MISSION TAXI RANK: FROM RANK SITUATED IN THE CORNER OF WINKELSPRUIT ROAD (R102) INTERSECTION WITH MAYORS MEWS INTO AND ALONG KINGSWAY ROAD TO ITS JUNCTION WITH R603, LEFT INTO R603 TO ITS JUNCTION WITH P242 AND RIGHT INTO RANK P242 TO ADAMS MISSION AT THE CORNER OF P242 AND KWAMAKHUTHA ACCESS ROAD AND RETURN ALONG THE SAME ROUTE TO WINKELSPRUIT TAXI RANK.<br><br>DIPHINI TAXI RANK: FROM RANK SITUATED ON THE CORNER OF WINKELSPRUIT ROAD (R102) INTERSECTION WITH MAYORS MEWS INTO AND ALONG KINGSWAY ROAD (R102) TO ITS JUNCTION WITH R603, LEFT INTO R603 TO ITS JUNCTION WITH ROAD D995, RIGHT TO DIPHINI RANK ON D995, PROCEED ON D995 INTO P242 WITH ITS JUNCTION WITH R603 AND RETURN ALONG THE SAME ROUTE TO WINKELSPRUIT TAXI RANK. |
| **12.2** | FROM RANK SITUATED ON THE CORNER OF WINKELSPRUIT ROAD (R102) INTERSECTION WITH MAYORS MEWS INTO AND ALONG KINGSWAY ROAD TO ITS JUNCTION WITH R603, LEFT INTO R603, LEFT INTO P197-3, RIGHT INTO ROAD A 873 TO MASHUWASE TAXI RANK AND RETURN ALONG THE SAME ROUTE IN REVERSE.<br>P197-3 TO KARRIDENE LEFT INTO LONG ROAD BECOMING LOWER ILLOVO ROAD, LEFT INTO WINKELSPRUIT ROAD TO WINKELSPRUIT RANK AT CORNER WITH MAYORS MEWS. FROM RANK INTO ROAD R603, RIGHT INTO P197-3, TO ITS JUNCTION WITH ROAD A876, RIGHT INTO A876, RIGHT INTO A700 TO ITS JUNCTION WITH P728 AT RANK AND RETURN ALONG THE SAME ROUTE OR ALTERNATIVELY P197-3 LEFT INTO LONG ROAD, LOWER ILLOVO ROAD TO ITS JUNCTION WITH WINKELSPRUIT ROAD AT KARREDENE, LEFT INTO WINKELSPRUIT ROAD AND PROCEED TO THE TAXI RANK. |
| **12.3** | KINGSWAY / KINGSBURGH :ALONG ROAD R603 LEFT INTO ALMOND ROAD LEFT INTO KINGSWAY ROAD OR ALTERNATIVELY LEFT INTO WHITFIELD DRIVE, LEFT INTO ASHLEY ROAD INTO UMDONI GR, RIGHT INTO ALMOND ROAD, LEFT INTO KINGSWAY ROAD AND RETURN TO RANK AT CORNER OF R102 AND MAYORS MEWS. |
| **12.4** | FROM RANK INTO AND ALONG KINGSWAY ROAD TO ITS JUNCTION WITH SOMERSET PLACE, PROCEEDING RIGHT INTO MAIN ROAD TO DOONSIDE STATION AND RETURN ALONG THE SAME ROUTE TO WINKELSPRUIT TAXI RANK. |
| **12.5** | FROM THE WINKELSPRUIT TAXI RANK, INTO AND ALONG KINGSWAY ROAD (R102),BECOMING PROSPECTON ROAD, RIGHT INTO JOYNER ROAD, LEFT INTO THE AVENUE EAST BECOMING BALTEX ROAD, LEFT INTO JEFFLES ROAD, RIGHT OLD MAIN ROAD, RIGHT INTO JADWAT STREET, LEFT INTO KAJEE STREET RANK AND RETURN ALONG THE SAME ROUTE IN REVERSE .<br><br>ALTERNATIVE: LEFT JOYNER ROAD OFF RAMP FROM N2 INTO JEFFLES ROAD BECOMING WILCOX ROAD, LEFT INTO PROSPECTON ROAD, LEFT INTO OLD MAIN ROAD, RIGHT INTO JADWAT STREET, LEFT KAJEE STREET TO RANK AND RETURN ALONG THE SAME ROUTE IN REVERSE. |

**transport**
Department:
Transport
**Province of KwaZulu-Natal**

**GAZETTE**
**LGKZNG21-2017-SEP**
**REGION: ALL**

| | |
|---|---|
| **12.6** | WINKELSPRUIT TO ADAMS MISSION.<br><br>FROM RANK SITUATED IN THE CORNER OF WINKELSPRUIT ROAD (R102) INTERSECTION WITHMAYORS MEWS INTO AND ALONG KINGSWAY ROAD TO ITS JUNCTION WITH R603, LEFT INTO R603 TO ITS JUNCTION WITH P242 AND RIGHT INTO RANK P242 TO ADAMS MISSION AT THE CORNER OF P242 AND KWAMAKHUTHA ACCESS ROAD AND RETURN ALONG THE SAME ROUTE TO WINKELSPRUIT TAXI RANK. |

**transport**
Department:
Transport
**Province of KwaZulu-Natal**

# GAZETTE

**LGKZNG21-2017-SEP**

**REGION: ALL**

| | | | |
|---|---|---|---|
| **1)** | **Application Number:** APP0091297 | **2)** | **Gazette Number:** LGKZNG21-2017-SEP |
| **3)** | **Applicant:** SJ NDLOVU<br>**ID NO.** 6112295838087<br>**Association:** MAFUNZE MPUMUZA INADI INCWADI T.O.A | **4)** | **Applicant Address:**<br>P. O BOX 42837<br>ELANDSKOP<br>KWAZULU-NATAL<br><br>3200 |
| **5)** | **Existing Licence Holder:** NOT APPLICABLE<br>**ID NO.** NOT APPLICABLE | **6)** | **Existing Licence Holder Address:**<br>NOT APPLICABLE |
| **7)** | **Type of application:** NEW OPERATING LICENCE | **8)** | **Operating Licence Number:** NOTAVAILABLE |
| **9)** | **Vehicle Type:** MINIBUS | **10)** | 1 X 14 (SEATED) + 0 (STANDING) |
| **11)** | **Region:** UMGUNGUNDLOVU | | |

| | |
|---|---|
| **12.1** | 1. MAFUNZE – PIETERMARITZBURG<br><br>INBOUND.<br>FROM: MAFUNZE ROUTE VIA D1123, D1124, MR 7, EDENDALE, LONGMARKET, RETIEF, BERG TO BERG STREET RANK NO. 5 – BELOW EAST (KPC0028).<br><br>OUTBOUND.<br>FROM BERG STREET RANK NO. 5 - BELOW EAST (KPC0028)"<br>ROUTE VIA BERG, EAST, PIETERMARITZ, PINE, KEATE, EDENDALE, MR 7, D1124, D1123 TO MAFUNZE – D1123(KPV0036). |
| **12.2** | 2. GIBSON GATE TO PITERMARITZBURG<br><br>INBOUND FROM: GIBSON GATE TERMINUS – SEVONTEIN PRISON (KPV0032).<br>ROUTE: VIA UNNAMED ROAD, D1124, MR7, EDENDALE, LONGMARKET, RETIEF, BERG TO BERG STREET RANK NO.5 – BELOW EAST (KPC0028).<br><br>OUTBOUND FROM: BERG STREET RANK, NO. 5 BELOW EAST (KPC0028).<br>ROUTE VIA BERG, EAST, PIETERMARITZ, PINE, KEATE, EDENDALE, MR 7, D1124, UNNAMED ROAD TO GIBSON GATE TERMINUS – SEVONTEIN PRISON (KPV0032). |
| **12.3** | 3. ZONDI STORE TO PIETERMARITZBURG .<br><br>INBOUND FROM: MAFAKATHINI – ZONDI STORE – D1122/P 402 (KPV0012).<br>ROUTE VIA D1122, MR7, EDENDALE, LONGMARKET, RETIEF, BERG TO BERG STREET RANK NO.5 – BELOW EAST (KPC0028).<br><br>OUTBOUND FROM:BERG STREET RANK NO.5 BELOW EAST (KPC0028).<br>ROUTE VIA BERG, EAST, PIETERMARITZ, PINE, KEATE, EDENDALE, MR7, D112 TO MAFAKATHINI – ZONDI STORE – D1122/P402 (KPV0012). |
| **12.4** | 4. MASWAZINI TO PIETERMARITZBURG.<br><br>INBOUND FROM: MASWAZINI TERMINUS – D1139 (KPV0084).<br>ROUTE VIA D1139, P402, MR7, EDENDALE, LONGMARKET, RETIEF, BERG TO BERG STREET RANK NO.5 – BELOW EAST (KPC0028).<br><br>OUTBOUND FROM: BERG STREET RANK NO.5 BELOW EAST (KPC0028)<br>"ROUTE VIA BERG, EAST, PIETERMARITZ, PINE, KEATE, EDENDALE, MR7, D1139 TO MASWAZINI TERMINUS – D1139 (KPV0084). |

transport
Department:
Transport
Province of KwaZulu-Natal

GAZETTE
LGKZNG21-2017-SEP
REGION: ALL

| | |
|---|---|
| **12.5** | MAGWAGWA TO PIETERMARITZBURG.<br><br>INBOUND: FROM MAGWAGWA TERMINUS – P390 (KPV0016).<br>ROUTE: VIA P390, P399, MR7, EDENDALE, LONGMARKET, RETIEF, BERG TO EAST STREET CLINIC RANK – EAST OF BOOM (KPC0084).<br><br>OUTBOUND: FROM EAST STREET CLINIC RANK- EAST OFF BOOM (KPC0084)<br>ROUTE: VIA EAST, BOOM, PINE, KEATE, EDENDALE, MR7, P390, P399 TO MAGWAGWA TERMINUS – P390 (KPV0016). |
| **12.6** | TAFULENI TO PIETERMARITZBURG.<br><br>INBOUND: FROM TAFULENI TERMINUS – D1128 (KPV0062)<br>ROUTE VIA D1128, MR7, EDENDALE, LONGMARKET, RETIEF, BERG, EAST TO EAST STREET CLINIC RANK – EAST OF BOOM (KPC0084).<br><br>OUTBOUND:FROM EAST STREET CLINIC RANK- EAST OFF BOOM (KPC0084)<br>ROUTE VIA EAST, BOOM, PINE, KEATE, EDENDALE, MR7, D1128 TO TAFULENI TERMINUS – D1128 (KPV0062). |
| **12.7** | DINDI.<br><br>INBOUND: FROM DINDI TERMINUS – D1126 (KPV0068) TO EAST STREET CLINIC RANK – EAST OFF BOOM (KPC0084).<br>ROUTE: D1126, MR7, MOSES MABHIDA (EDENDALE), LANGALIBALELE (LONGMARKET), RETIEF, HOOSEN HAFFEJEE (BERG), MASUKWANA (EAST).<br><br>OUTBOUND: FROM EAST STREET CLINIC RANK – EAST OFF BOOM (KPC0084) TO DINDI TERMINUS – (KPV0068)<br>ROUTE: MASUKWANA (EAST), BOON, PINE, MOSES MABHIDA (EDENDALE), MR7, D1126.<br><br>ALTERNATIVE ROUTINGS<br><br>NONE<br><br>RESTRICTION<br><br>NONE<br><br>SPECIAL CONDITIONS<br><br>NONE<br><br>DISPUTES AGAINST MAFUNZE, MPUMUZA, INADI, INCWADI TAXI ASSOCIATION<br><br>NONE. |

**transport**
Department:
Transport
**Province of KwaZulu-Natal**

**GAZETTE**
**LGKZNG21-2017-SEP**
**REGION: ALL**

| | |
|---|---|
| **12.8** | 9. DEEPDALE.<br><br>INBOUND FROM: DEEPDALE TO BERG STREET RANK NO9.5 – BELOW EAST (KPC0028).<br><br>ROUTE: P124, MR7, MOSES MABHIDA (EDENDALE), LANGALIBALELE (LONGMARKET), RETIEF, HOOSEN HAFFEJEE (BERG).<br><br>OUTBOUND FROM: BERG STREET RANK NO.5 – BELOW EAST (KPC0028) TO DEEPDALE.<br><br>ROUTE: HOOSEN HAFFEJEE (BERG), MASUKWANA (EAST), PIETERMARITZ, PINE, MOSES MABHIDA (EDENDALE), MR7, P124.<br><br>ALTERNATIVE ROUTINGS<br>NONE<br>RESTRICTION<br>NONE<br>SPECIAL CONDITIONS<br>NONE<br>DISPUTES AGAINST MAFUNZE, MPUMUZA, INADI, INCWADI TAXI ASSOCIATION<br>NONE. |
| **12.9** | 10. NCWADI.<br><br>INBOUND FROM: NCWADI TO BERG STREET RANK NO.5 – BELOW EAST (KPC0028).<br><br>ROUTE: P121, MR7, MOSES MABHIDA (EDENDALE), LANGALIBALELE (LONGMARKET), RETIEF, HOOSEN HAFFEJEE (BERG).<br><br>OUTBOUND FROM: BERG STREET RANK NO.5 – BELOW EAST (KPC0028) TO NCWADI.<br><br>ROUTE: HOOSEN HAFFEJEE (BERG), MASUKWANA (EAST), PIETERMARITZ, PINE, MOSES MABHIDA (EDENDALE), MR7, P121.<br><br>DISPUTES AGAINST MAFUNZE, MPUMUZA, INADI, INCWADI TAXI ASSOCIATION<br>NONE |
| **12.10** | 11. QANDA.<br><br>INBOUND FROM: QANDA TERMINUS – D1127 (KPV0065) TO EAST STREET CLINIC RANK – EAST OFF BOOM (KPC0084).<br>ROUTE: D1127, MR7, MOSES MABHIDA (EDENDALE), LANGALIBALELE (LONGMARKET), RETIEF, HOOSEN HAFFEJEE (BERG), MASUKWANA (EAST).<br><br>OUTBOUND FROM: EAST STREET CLINIC RANK – EAST OFF BOOM (KPC0084) TO QANDA TERMINUS – D1127 (KPV0065).<br>ROUTE: MASUKWANA (EAST), BOOM, PINE, MOSES MABHIDA (EDENDALE) MR7, D1127.<br><br>ALTERNATIVE ROUTINGS<br>NONE<br>RESTRICTION<br>NONE<br>SPECIAL CONDITIONS<br>NONE<br>DISPUTES AGAINST MAFUNZE, MPUMUZA, INADI, INCWADI TAXI ASSOCIATION<br>NONE. |

**transport**
Department:
Transport
**Province of KwaZulu-Natal**

# GAZETTE

**LGKZNG21-2017-SEP**

**REGION: ALL**

| | | | |
|---|---|---|---|
| **1)** | **Application Number:** APP0091333 | **2)** | **Gazette Number:** LGKZNG21-2017-SEP |
| **3)** | **Applicant:** IB KHUZWAYO<br>**ID NO.** 6109245345080<br>**Association:** LINDELANI TAXI ASSOCIATION | **4)** | **Applicant Address:**<br>C917 NTUZUMA TOWNSHIP<br>KWAMASHU<br>KWAZULU-NATAL<br><br>4359 |
| **5)** | **Existing Licence Holder:** NOT APPLICABLE<br>**ID NO.** NOT APPLICABLE | **6)** | **Existing Licence Holder Address:**<br>NOT APPLICABLE |
| **7)** | **Type of application:** NEW OPERATING LICENCE | **8)** | **Operating Licence Number:** NOTAVAILABLE |
| **9)** | **Vehicle Type:** MINIBUS | **10)** | 1 X 15 (SEATED) + 0 (STANDING) |
| **11)** | **Region:** GREATER NORTH | | |

| | |
|---|---|
| **12.1** | FROM AN INFORMAL RANK (KWANDLANZI) ON NEW ROAD, ALONG NEW ROAD, LEFT INTO VXAMU AVENUE, OR, (RIGHT INTO DUKUZA STREET, LEFT INTO STREET NO.106604), RIGHT INTO STREET NO.106487, ALONG STREET NO.106487, TURN RIGHT INTO STREET NO.106585, INTO STREET NO.106583, RIGHT INTO INGCEBO DRIVE, LEFT INTO NEWLANDS EXPRESS WAY, RIGHT INTO KHANGELA STREET, ALONG KHANGELA STREET, RIGHT INTO NEWLANDS EXPRESS WAY, LEFT INTO CASTLEHILL DRIVE, LEFT INTO HILLDALE DRIVE, RIGHT INTO BRIARDALE DRIVE, RIGHT INTO INANDA ROAD (M21).FROM AN INFORMAL RANK (KWANDLANZI ) LINDELANI ON NEW ROAD, ALONG NEW ROAD, LEFT INTO NEWLANDS EXPRESS WAY, TURN RIGHT INTO AN UNNAMED ROAD TO THE QUARRY, ALONG THIS ROAD PASSING THE ROAD TO EMOLWENI CEMETERY, CONTINUE UNTIL THE QUARRY AND RETURN ALONG THE SAME ROUTE TO NEWLANDS EXPRESS WAY, TURN RIGHT INTO NEWLANDS EXPRESS WAY, TURN RIGHT INTO DUKUZA ROAD, TURN RIGHT INTO NEWLANDS EXPRESS WAY, LEFT INTO KHANGELA STREET, ALONG KHANGELA STREET, RIGHT INTO NEWLANDS EXPRESS WAY, LEFT INTO CASTLEHILL DRIVE, LEFT INTO HILLDALE DRIVE, RIGHT INTO BRIADALE DRIVE, RIGHT INTO INANDA ROAD (M21).1.3 FORWARD ROUTE FROM INFORMAL TAXI RANK ON DUKUZA STREET LINDELANI NEAR NEWLANDS EXPRESS WAY (DIRT ROAD), ALONG DUKUZA STREET, INTO VXAMU AVENUE, RIGHT INTO STREET NO 106487, ALONG STREET NO 106487, TURN RIGHT INTO STREET NO 106585, INTO STREET NO 106583, RIGHT INTO INGCEBO DRIVE, LEFT INTO NEWLANDS EXPRESS WAY, RIGHT INTO KHANGELA STREET, ALONG KHANGELA STREET, RIGHT INTO NEWLANDS EXPRESS WAY, LEFT INTO CASTLEHILL DRIVE, LEFT INTO HILLDALE DRIVE, RIGHT INTO BRIADALE DRIVE, RIGHT INTO INANDA ROAD (21).<br>NB ALL THE ROUTES BELOW ORIGINATE FROM THE ABOVE STARTING POINTS.<br>ALTERNATE ROUTE:<br>FORWARD ROUTE<br>INANDA ROAD (M21), INTO INANDA HIGHWAY, BACK INTO INANDA ROAD (M21), INTO SEA COWA LAKE ROAD, RIGHT INTO NORTH COAST ROAD, INTO UMGENI ROAD (R102), INTO SOLDIERS WAY TAXI RANK, OR FIELD STREET, LEFT INTO LEOPOLD STREET, RIGHT INTO WARWICK AVENUE, LEFT INTO ETNA LANE PROCEEDING TO WARWICK AVENUE/CANONGATE ROAD TAXI RANK.<br>FORWARD ROUTE<br>INANDA ROAD (M21), INTO INANDA HIGHWAY, BACK INTO INANDA ROAD (M21), RIGHT INTO AN ON RAMP TO THE N2, LEFT INTO NEW UMGENI ROAD (M19), ALONG M19, RIGHT INTO ALPINE ROAD (M10), INTO BRICKFIELD ROAD, RIGHT INTO RANDLES ROAD, LEFT INTO AN ON RAMP TO THE N3, EASTBOUND, ALONG THE N3, INTO COMMERCIAL RAO, LEFT INTO FIELD STREET, AND PROCEED TO SOLDIERS WAY TAXI RANK, OR ALONG FIELD STREET, LEFT INTO LEOPO. |
| **12.2** | N.B. ALL THE ROUTES BELOW (ROUTES 1-7) ORIGINATE FROM THE ABOVE ROUTES. A, B OR C.<br>FORWARD ROUTE 1A<br>INANDA ROAD (M21), INTO INANDA HIGHWAY, BACK INTO INANDA ROAD (M21) INTO SEA COW LAKE ROAD, RIGHT INTO NORTH COAST ROAD, INTO UMGENI ROAD, INTO SOLDIERS WAY, RIGHT INTO FIELD STREET AND PROCEED TO SOLDIERS WAY TAXI RANK, OR ALONG FIELD STREET, LEFT INTO LEOPOLD STREET, RIGHT INTO WARWICK AVENUE, LEFT INTO ETNA LANE PROCEEDING TO WARWICK AVENUE/CANONGATE ROAD TAXI RANK. |

**transport**
Department:
Transport
**Province of KwaZulu-Natal**

**GAZETTE**
**LGKZNG21-2017-SEP**
**REGION: ALL**

| | |
|---|---|
| **12.3** | LINDELANI TO POINT<br><br>FROM INANDA ROAD (M21), INTO INANDA HIGHWAY, BACK INTO INANDA ROAD (M21), INTO SEA COW LAKE ROAD, RIGHT ITNO NORTH COAST ROAD, INTO UMGENI ROAD, LEFT INTO ARGYLE ROAD, RIGHT INTO BRICKHILL ROAD, INTO POINT ROAD, RIGHT INTO BAY TERRACE, RIGHT INTO STANGER STREET, LEFT INTO ORDINANCE ROAD, LEFT INTO SOLDIERS WAY, RIGHT INTO QUEEN STREET, RIGHT INTO FIELD STREET, AND PROCEED TO SOLDIERS WAY TAXI RANK, OR, LEFT INTO LEOPOLD STREET, RIGHT INTO WARWICK AVENUE, LEFT INTO ETNA LANE AND PROCEED TO WARWICK AVENUE/CANONGATE TAXI RANK. |
| **12.4** | LINDELANI TO PINETOWN.<br><br>FROM INANDA ROAD (M21), INTO INANDA HIGHWAY, BACK INTO INANDA ROAD (M21), RIGHT INTO THE ON-RAMP TO THE N2, RIGHT INTO UMGENI ROAD (M19), ALONG M19,, TURN RIGHT INTO BLAIR ATHOLL ROAD (M32), INTO SHEPSTONE ROAD (M32), OR LEFT INTO CHELSEA AVENUE. LEFT INTO ESCOM ROAD, RIGHT INTO ST. JOHN'S AVENUE, RIGHT INTO OLD MAIN ROAD, LEFT INTO CROMPTON ROAD, RIGHT INTO HILL STREET AND PROCEED TO THE END POINT DIRECT AND RETURN.<br><br>2.2 ALONG THE ABOVE ROUTES, INTO OLD MAIN ROAD, INTO RICHMOND ROAD, RIGHT INTO ALEXANDER ROAD, LEFT INTO ALBERT STREET, RIGHT INTO MALCOLM ROAD, RIGHT INTO CIRCUIT ROAD, INTO KYALAMI ROAD, RIGHT INTO HILLCLIMB ROAD, LEFT INTO TRAFFORD ROAD, RIGHT INTO ALEXANDER ROAD, TO THE END POINT ON ALEXANDER ROAD DIRECT AND RETURN. |
| **12.5** | FORWARD<br>INTO DUKUZA STREET, INTO VXAMU DRIVE, RIGHT INTO IHOLBHE DRIVE, RIGHT INTO ITHENDELE DRIVE, LEFT INTO NTUZUMA ACCESS ROAD, INTO INDUSTRIAL PARK ROAD, LEFT INTO PHOENIX HIGHWAY, RIGHT INTO PARTHENON STREET, LEFT AND PROCEED TO PHOENIX TAXI RANK DIRECT AND RETURN ALONG THE SAME ROUTE IN REVERSE. |
| **12.6** | LINDELANI TO KWAMASHU STATION -TOWN CENTRE.<br><br>ALONG THE ROUTES DETAILED ABOVE WITHIN LINDELANI AREA (A, B OR C), INTO NEWLANDS EXPRESS WAY, LEFT INTO MPANGELE ROAD, LEFT INTO MALANDELA ROAD AND PROCEED ALONG MALANDELA ROAD TO KWAMASHU MAIN / MALANDELA ROAD TAXI RANK AT THE TOWN CENTRE DIRECT AND RETURN ALONG THE SAME ROUTE IN REVERSE. |
| **12.7** | LINDELANI TO UMHLANGA.<br><br>ALONG THE ROUTES DESCRIBED IN (A, B OR C) ABOVE, INTO NEWLANDE EXPRESS WAY, LEFT INTO MPANGELE ROAD, ALONG MPANGELE ROAD, LEFT INTO MALANDELA ROAD, ALONG MALANDELA ROAD, RIGHT INTO THE ON-RAMP TO KWAMASHU HIGHWAY (M25), ALONG M25 INTO R102, LEFT INTO RINALDO ROAD, LEFT INTO UMHLANGA ROCKS DRIVE (M12), INTO LIGHTHOUSE ROAD TO AN APPROVED TAXI RANK ON TANAGER WAY.<br><br>ALTERNATIVE ROUTE.<br><br>FROM KWAMASHU HIGHWAY (M25), LEFT INTO THE ON-RAMP TO THE NATIONAL ROUTE (N2), ALONG THE N2, LEFT INTO THE OFF-RAMP TO M41, RIGHT ITNO M41, ALONG M41, LEFT INTO UMHLANGA ROCKS DRIVE OFF-RAMP, TURN LEFT INTO UMHLANGA ROCKS DRIVE, ALONG UMHLANGA ROCKS DRIVE, TURN RIGHT INTO LIGHTHOUSE ROAD, LEFT INTO TANAGER WAY AND PROCEED TO THE END POINT ON TANAGER WAY DIRECT AND RETURN ALONG THE SAME ROUTE IN REVERSE. |
| **12.8** | RETURN.<br><br>FROM SOLDIERS WAY TAXI RANK, RIGHT INTO FIELD STREET, INTO ALBERT STREET, INTO UMGENI ROAD (R102), INTO NORTH COAST ROAD, LEFT INTO SEA COW LAKE ROAD, INTO INANDA ROAD (M21), ALONG INANDA ROAD, INTO INANDA HIGHWAY AND CONTINUE AS PER THE RETURN ROUTES IN 1A OR 1C ABOVE.<br><br>ALTERNATIVELY.<br><br>FROM SOLDIERS WAY TAXI RANK, RIGHT INTO FIELD STREET, LEFT INTO LEOPOLD STREET, ALONG LEOPOLD STREET, INTO CANONGATE ROAD, INTO THE N3, WESTBOUND, ALONG THE N3, INTO THE ON-RAMP TO THE N2, ALONG THE N2, LEFT INTO INANDA ROAD OFF-RAMP, LEFT INTO INANDA ROAD (M21), INTO INANDA HIGHWAY AND CONTINUE AS PER ANY OF THE ABOVE ROUTES. |

transport
Department:
Transport
Province of KwaZulu-Natal

GAZETTE
LGKZNG21-2017-SEP
REGION: ALL

| | |
|---|---|
| **12.9** | LINDELANI TO DURBAN.<br><br>1.1 FROM AN INFORMAL RANK (KWANDLANZI), LINDELANI ON NEW ROAD, ALONG NEW ROAD, LEFT INTO VXAMU AVENUE, OR, (RIGHT INTO DUKUZA STREET, LEFT INTO STREET NO.106604), RIGHT INTO STREET NO.106487, ALONG STREET NO.106487, TURN RIGHT INTO STREET NO.106585, INTO STREET NO.106583, RIGHT INTO INGCEBO DRIVE, LEFT INTO NEWLANDS EXPRESS WAY, RIGHT INTO KHANGELA STREET, ALONG KHANGELA STREET, RIGHT INTO NEWLANDS EXPRESS WAY, LEFT INTO CASTLEHILL DRIVE, LEFT INTO HILLDALE DRIVE, RIGHT INTO BRIARDALE DRIVE, RIGHT INTO INANDA ROAD (M21).<br><br>1.2 FROM AN INFORMAL RANK (KWANDLANZI), LINDELANI ON NEW ROAD, ALONG NEW ROAD, LEFT INTO NEWLANDS EXPRESS WAY, TURN RIGHT INTO AN UNNAMED ROAD TO THE QUARRY, ALONG THIS ROAD PASSING THE ROAD TO EMOLWENI CEMETRY, CONTINUE UNTIL THE QUARRY AND RETURN ALONG THE SAME ROUTE TO NEWLANDS EXPRESS WAY, TURN RIGHT INTO NEWLANDS EXPRESS WAY, TURN RIGHT INTO DUKUZA ROAD, TURN RIGHT INTO NEWLANDS EXPRESS WAY, LEFT INTO KHANGELA STREET, ALONG KHANGELA STREET, RIGHT INTO NEWLANDS EXPRESS WAY, LEFT INTO CASTLEHILL DRIVE, LEFT INTO HILLDALE DRIVE, RIGHT INTO BRIARDALE DRIVE, RIGHT INTO INANDA ROAD (M21).<br><br>1.3 FROM AN INFORMAL TAXI RANK ON DUKUZA STREET LINDELANI NEAR NEWLANDS EXPRESS WAY (DIRT ROAD), ALONG DUKUZA STREET, INTO VXAMU AVENUE, RIGHT INTO STREET NO.106487. ALONG STREET NO.106487, TURN RIGHT INTO STREET NO.106585, INTO STREET NO.106583, RIGHT INTO INGCEBO DRIVE, LEFT INTO NEWLANDS EXPRESS WAY, RIGHT INTO KHANGELA STREET, ALONG KHANGELA STREET, RIGHT INTO NEWLANDS EXPRESS WAY, LEFT INTO CASTLEHILL DRIVE, LEFT INTO HILLDALE DRIVE, RIGHT INTO BRIARDALE DRIVE, RIGHT INTO INANDA ROAD (M21).<br><br>N.B. ALL THE ROUTES BELOW ORIGINATE FROM THE ABOVE STARTING POINTS.<br><br>ALTERNATE ROUTE: 1.4 FORWARD ROUTE INANDA ROAD (M21), INTO INANDA HIGHWAY, BACK INTO INANDA ROAD (M21), INTO SEA COW LAKE ROAD, RIGHT INTO NORTH COAST ROAD, INTO UMGENI ROAD (R102), INTO SOLDIERS WAY, RIGHT INTO PINE STREET INTO FIELD STREET AND PROCEED TO SOLDIERS WAY TAXI RANK, OR FIELD STREET, LEFT INTO LEOPOLD STREET, RIGHT INTO WARWICK AVENUE, LEFT INTO ETNA LANE PROCEEDING TO WARWICK AVENUE/CANONGATE ROAD TAXI RANK.<br><br>1.5 FROM INANDA ROAD (M21), INTO INANDA HIGHWAY, BACK INTO INANDA ROAD (M21), RIGHT INTO AN ON-RAMP TO THE N2, LEFT INTO NEW UMGENI ROAD (M19), ALONG M19, RIGHT INTO ALPINE ROAD (M10), INTO BRICKFIELD ROAD, RIGHT INTO RANDLES ROAD, LEFT INTO AN ON-RAMP. |
| **12.10** | LINDELANI TO POINT<br>INANDA ROAD (M21), INTO INANDA HIGHWAY, BACK INTO INANDA ROAD (M21), INTO SEA COW LAKE ROAD, RIGHT INTO NORTH COAST ROAD, INTO UMGENI ROAD(R102), LEFT INTO ARGYLE ROAD, RIGHT INTO BRICKHILL ROAD, INTO POINT, INTO POINT ROAD, RIGHT INTO BAY TERRACE, RIGHT INTO STANGER STREET, LEFT INTO ORDNANCE ROAD, LEFT INTO SOLDIERS WAY, RIGHT INTO QUEEN STREET, RIGHT INTO FIELD STREET, AND PROCEED TO SOLDIERS WAY TAXI RANK, OR LEFT INTO LEOPOLD STREET, RIGHT INTO WARWICK AVENUE, LEFT INTO ETNA LANE AND PROCEED TO WARWICK AVENUE/CANONGATE ROAD TAXI RANK. |
| **12.11** | LINDELANI TO KWAMASHU STATION – TOWN CENTRE.<br><br>FROM LINDELANI TAXI RANK ALONG THE ROUTES DETAILED ABOVE WITHIN LINDELANI AREA, INTO NEWLANDS EXPRESS WAY, LEFT INTO MPANGELE ROAD, LEFT INTO MALANDELA ROAD AND PROCEED ALONG MALANDELA ROAD TO KWAMASHU MAIN / MALANDELA ROAD TAXI RANK AT THE TOWN CENTRE DIRECT AND RETURN ALONG THE SAME ROUTE IN REVERSE. |
| **12.12** | FROM LINDELANI TAXI RANK, ALONG THE ROUTES DESCRIBED IN ABOVE, INTO NEWLANDS EXPRESS WAY, LEFT INTO MPANGELE ROAD, ALONG MPANGELE ROAD, LEFT INTO MALANDELA ROAD, ALONG MALANDELA ROAD, RIGHT INTO THE ON-RAMP TO KWAMASHU HIGHWAY (M25), ALONG M25 INTO R102, LEFT INTO RINALDO ROAD, LEFT INTO UMHLANGA ROCKS DRIVE, ALONG UMHLANGA ROCKS DRIVE (M12), INTO LIGHTHOUSE ROAD, LEFT INTO TANAGER WAY AND PROCEED TO AN APPROVED TAXI RANK ON TANAGER WAY DIRECT AND RETURN ALONG THE SAME ROUTE IN REVERSE<br>ALTERNATE<br>KWAMASHU HIGHWAY (M25), LEFT INTO THE ON-RAMP TO THE NATIONAL ROUTE (N2), ALONG THE N2, LEFT INTO THE OFF-RAMP TO M41, RIGHT INTO M41, ALONG M41, LEFT INTO UMHLANGA ROCKS DRIVE OFF-RAMP, TURN LEFT INTO UMHLANGA ROCKS DRIVE, ALONG UMHLANGA ROCKS DRIVE, TURN RIGHT INTO LIGHTHOUSE ROAD, LEFT INTO TANAGER WAY AND PROCEED TO THE APPROVED TAXI RANK ON TANAGER WAY DIRECT AND RETURN ALONG THE SAME ROUTE IN REVERSE. |

transport
Department:
Transport
Province of KwaZulu-Natal

GAZETTE
LGKZNG21-2017-SEP
REGION: ALL

| | |
|---|---|
| **12.13** | RETURN.<br><br>7.1. DURBAN TO LINDELANI FROM CANONGATE ROAD / WARWICK AVENUE TAXI RANK.<br><br>RIGHT INTO ETNA LANE, LEFT INTO WARWICK AVENUE, RIGHT INTO ALICE STREET, LEFT INTO ALBERT STREET, INTO UMGENI ROAD, ALONG UMGENI ROAD, INTO NORTH COAST ROAD, LEFT INTO SEA COW LAKE ROAD, INTO INANDA ROAD (M21), INTO INANDA HIGHWAY, LEFT INTO NEWLANDS WEST DRIVE, ALONG NEWLANDS WEST DRIVE, RIGHT INTO CASTLEHILL DRIVE, LEFT INTO NEWLANDS EXPRESS WAY AND PROCEED TO LINDELANI USING EITHER ROUTE 1.1,1.2,OR 1.3 ABOVE IN REVERSE DIRECTION.<br><br>7.2 ALTERNATIVELY.<br><br>INANDA ROAD (M21), LEFT INTO BRIADALE DRIVE, LEFT INTO HILLDALE DRIVE, RIGHT INTO CASTLEHILL DRIVE, RIGHT INTO NEWLANDS EXPRESS WAY AND PROVED TO LINDELANI USING ANY OF ROUTES 1.1, 1.2 OR 1.3 IN REVERSE. |
| **12.14** | RETURN.<br><br>7.3 FROM CANONGATE ROAD / WARWICK AVENUE TAXI RANK.<br><br>RIGHT INTO ETNA LANE, LEFT INTO WARWICK AVENUE, RIGHT INTO ALICE STREET, RIGHT INTO ALICE STREET, RIGHT INTO MARKET ROAD, RIGHT INTO LEOPOLD STREET, INTO CANONGATE ROAD, INTO THE WESTERN FREEWAY (N3), INTO THE ON- RAMP TO THE N2, ALONG THE N2, LEFT INTO THE OFF-RAMP TO INANDA ROAD, LEFT INTO INANDA ROAD (M21, INTO INANDA HIGHWAY, AND PROCEED AS PER THE RETURN ROUTE 7.1 AND ALTERNATIVE ROUTE 7.2 ABOVE. |
| **12.15** | FROM SOLDIERS WAY TAXI RANK, RIGHT INTO FIELD STREET, INTO ALBERT STREET, INTO UMGENI ROAD (R102), INTO NORTH COAST ROAD, LEFT INTO SEA COW LAKE ROAD, INTO INANDA ROAD (21), ALONG INANDA ROAD, INTO INANDA HIGHWAY AND CONTINUE AS PER THE RETURN ROUTES IN 7.1 OR 7.3 ABOVE. |

**transport**
Department:
Transport
**Province of KwaZulu-Natal**

# GAZETTE

**LGKZNG21-2017-SEP**

**REGION: ALL**

| | | | |
|---|---|---|---|
| **1)** | **Application Number:** APP0091334 | **2)** | **Gazette Number:** LGKZNG21-2017-SEP |
| **3)** | **Applicant:** MF NGIDI<br>**ID NO.** 7201205449082<br>**Association:** LINDELANI TAXI ASSOCIATION | **4)** | **Applicant Address:**<br>C 10364 NGCOBO ROAD<br>NTUZUMA<br>DURBAN<br>KWA-ZULU NATAL<br>4359 |
| **5)** | **Existing Licence Holder:** NOT APPLICABLE<br>**ID NO.** NOT APPLICABLE | **6)** | **Existing Licence Holder Address:**<br>NOT APPLICABLE |
| **7)** | **Type of application:** NEW OPERATING LICENCE | **8)** | **Operating Licence Number:** NOTAVAILABLE |
| **9)** | **Vehicle Type:** MINIBUS | **10)** | 1 X 15 (SEATED) + 0 (STANDING) |
| **11)** | **Region:** GREATER NORTH | | |

| | |
|---|---|
| **12.1** | FROM AN INFORMAL RANK (KWANDLANZI) ON NEW ROAD, ALONG NEW ROAD, LEFT INTO VXAMU AVENUE, OR, (RIGHT INTO DUKUZA STREET, LEFT INTO STREET NO.106604), RIGHT INTO STREET NO.106487, ALONG STREET NO.106487, TURN RIGHT INTO STREET NO.106585, INTO STREET NO.106583, RIGHT INTO INGCEBO DRIVE, LEFT INTO NEWLANDS EXPRESS WAY, RIGHT INTO KHANGELA STREET, ALONG KHANGELA STREET, RIGHT INTO NEWLANDS EXPRESS WAY, LEFT INTO CASTLEHILL DRIVE, LEFT INTO HILLDALE DRIVE, RIGHT INTO BRIARDALE DRIVE, RIGHT INTO INANDA ROAD (M21).FROM AN INFORMAL RANK (KWANDLANZI ) LINDELANI ON NEW ROAD, ALONG NEW ROAD, LEFT INTO NEWLANDS EXPRESS WAY, TURN RIGHT INTO AN UNNAMED ROAD TO THE QUARRY, ALONG THIS ROAD PASSING THE ROAD TO EMOLWENI CEMETERY, CONTINUE UNTIL THE QUARRY AND RETURN ALONG THE SAME ROUTE TO NEWLANDS EXPRESS WAY, TURN RIGHT INTO NEWLANDS EXPRESS WAY, TURN RIGHT INTO DUKUZA ROAD, TURN RIGHT INTO NEWLANDS EXPRESS WAY, LEFT INTO KHANGELA STREET, ALONG KHANGELA STREET, RIGHT INTO NEWLANDS EXPRESS WAY, LEFT INTO CASTLEHILL DRIVE, LEFT INTO HILLDALE DRIVE, RIGHT INTO BRIADALE DRIVE, RIGHT INTO INANDA ROAD (M21).1.3 FORWARD ROUTE FROM INFORMAL TAXI RANK ON DUKUZA STREET LINDELANI NEAR NEWLANDS EXPRESS WAY (DIRT ROAD), ALONG DUKUZA STREET, INTO VXAMU AVENUE, RIGHT INTO STREET NO 106487, ALONG STREET NO 106487, TURN RIGHT INTO STREET NO 106585, INTO STREET NO 106583, RIGHT INTO INGCEBO DRIVE, LEFT INTO NEWLANDS EXPRESS WAY, RIGHT INTO KHANGELA STREET, ALONG KHANGELA STREET, RIGHT INTO NEWLANDS EXPRESS WAY, LEFT INTO CASTLEHILL DRIVE, LEFT INTO HILLDALE DRIVE, RIGHT INTO BRIADALE DRIVE, RIGHT INTO INANDA ROAD (21).<br>NB ALL THE ROUTES BELOW ORIGINATE FROM THE ABOVE STARTING POINTS.<br>ALTERNATE ROUTE:<br>FORWARD ROUTE<br>INANDA ROAD (M21), INTO INANDA HIGHWAY, BACK INTO INANDA ROAD (M21), INTO SEA COWA LAKE ROAD, RIGHT INTO NORTH COAST ROAD, INTO UMGENI ROAD (R102), INTO SOLDIERS WAY TAXI RANK, OR FIELD STREET, LEFT INTO LEOPOLD STREET, RIGHT INTO WARWICK AVENUE, LEFT INTO ETNA LANE PROCEEDING TO WARWICK AVENUE/CANONGATE ROAD TAXI RANK.<br>FORWARD ROUTE<br>INANDA ROAD (M21), INTO INANDA HIGHWAY, BACK INTO INANDA ROAD (M21), RIGHT INTO AN ON RAMP TO THE N2, LEFT INTO NEW UMGENI ROAD (M19), ALONG M19, RIGHT INTO ALPINE ROAD (M10), INTO BRICKFIELD ROAD, RIGHT INTO RANDLES ROAD, LEFT INTO AN ON RAMP TO THE N3, EASTBOUND, ALONG THE N3, INTO COMMERCIAL RAO, LEFT INTO FIELD STREET, AND PROCEED TO SOLDIERS WAY TAXI RANK, OR ALONG FIELD STREET, LEFT INTO LEOPO. |
| **12.2** | LINDELANI TO POINT<br><br>FROM INANDA ROAD (M21), INTO INANDA HIGHWAY, BACK INTO INANDA ROAD (M21), INTO SEA COW LAKE ROAD, RIGHT ITNO NORTH COAST ROAD, INTO UMGENI ROAD, LEFT INTO ARGYLE ROAD, RIGHT INTO BRICKHILL ROAD, INTO POINT ROAD, RIGHT INTO BAY TERRACE, RIGHT INTO STANGER STREET, LEFT INTO ORDINANCE ROAD, LEFT INTO SOLDIERS WAY, RIGHT INTO QUEEN STREET, RIGHT INTO FIELD STREET, AND PROCEED TO SOLDIERS WAY TAXI RANK, OR, LEFT INTO LEOPOLD STREET, RIGHT INTO WARWICK AVENUE, LEFT INTO ETNA LANE AND PROCEED TO WARWICK AVENUE/CANONGATE TAXI RANK. |

**transport**
Department:
Transport
**Province of KwaZulu-Natal**

**GAZETTE**
**LGKZNG21-2017-SEP**
**REGION: ALL**

| | |
|---|---|
| **12.3** | LINDELANI TO PINETOWN.<br><br>FROM INANDA ROAD (M21), INTO INANDA HIGHWAY, BACK INTO INANDA ROAD (M21), RIGHT INTO THE ON-RAMP TO THE N2, RIGHT INTO UMGENI ROAD (M19), ALONG M19,, TURN RIGHT INTO BLAIR ATHOLL ROAD (M32), INTO SHEPSTONE ROAD (M32), OR LEFT INTO CHELSEA AVENUE. LEFT INTO ESCOM ROAD, RIGHT INTO ST. JOHN'S AVENUE, RIGHT INTO OLD MAIN ROAD, LEFT INTO CROMPTON ROAD, RIGHT INTO HILL STREET AND PROCEED TO THE END POINT DIRECT AND RETURN.<br><br>2.2 ALONG THE ABOVE ROUTES, INTO OLD MAIN ROAD, INTO RICHMOND ROAD, RIGHT INTO ALEXANDER ROAD, LEFT INTO ALBERT STREET, RIGHT INTO MALCOLM ROAD, RIGHT INTO CIRCUIT ROAD, INTO KYALAMI ROAD, RIGHT INTO HILLCLIMB ROAD, LEFT INTO TRAFFORD ROAD, RIGHT INTO ALEXANDER ROAD, TO THE END POINT ON ALEXANDER ROAD DIRECT AND RETURN. |
| **12.4** | FORWARD<br>INTO DUKUZA STREET, INTO VXAMU DRIVE, RIGHT INTO IHOLBHE DRIVE, RIGHT INTO ITHENDELE DRIVE, LEFT INTO NTUZUMA ACCESS ROAD, INTO INDUSTRIAL PARK ROAD, LEFT INTO PHOENIX HIGHWAY, RIGHT INTO PARTHENON STREET, LEFT AND PROCEED TO PHOENIX TAXI RANK DIRECT AND RETURN ALONG THE SAME ROUTE IN REVERSE. |
| **12.5** | LINDELANI TO KWAMASHU STATION -TOWN CENTRE.<br><br>ALONG THE ROUTES DETAILED ABOVE WITHIN LINDELANI AREA (A, B OR C), INTO NEWLANDS EXPRESS WAY, LEFT INTO MPANGELE ROAD, LEFT INTO MALANDELA ROAD AND PROCEED ALONG MALANDELA ROAD TO KWAMASHU MAIN / MALANDELA ROAD TAXI RANK AT THE TOWN CENTRE DIRECT AND RETURN ALONG THE SAME ROUTE IN REVERSE. |
| **12.6** | LINDELANI TO UMHLANGA.<br><br>ALONG THE ROUTES DESCRIBED IN (A, B OR C) ABOVE, INTO NEWLANDE EXPRESS WAY, LEFT INTO MPANGELE ROAD, ALONG MPANGELE ROAD, LEFT INTO MALANDELA ROAD, ALONG MALANDELA ROAD, RIGHT INTO THE ON-RAMP TO KWAMASHU HIGHWAY (M25), ALONG M25 INTO R102, LEFT INTO RINALDO ROAD, LEFT INTO UMHLANGA ROCKS DRIVE (M12), INTO LIGHTHOUSE ROAD TO AN APPROVED TAXI RANK ON TANAGER WAY.<br><br>ALTERNATIVE ROUTE.<br><br>FROM KWAMASHU HIGHWAY (M25), LEFT INTO THE ON-RAMP TO THE NATIONAL ROUTE (N2), ALONG THE N2, LEFT INTO THE OFF-RAMP TO M41, RIGHT ITNO M41, ALONG M41, LEFT INTO UMHLANGA ROCKS DRIVE OFF-RAMP, TURN LEFT INTO UMHLANGA ROCKS DRIVE, ALONG UMHLANGA ROCKS DRIVE, TURN RIGHT INTO LIGHTHOUSE ROAD, LEFT INTO TANAGER WAY AND PROCEED TO THE END POINT ON TANAGER WAY DIRECT AND RETURN ALONG THE SAME ROUTE IN REVERSE. |
| **12.7** | RETURN.<br><br>7.1. DURBAN TO LINDELANI FROM CANONGATE ROAD / WARWICK AVENUE TAXI RANK.<br><br>RIGHT INTO ETNA LANE, LEFT INTO WARWICK AVENUE, RIGHT INTO ALICE STREET, LEFT INTO ALBERT STREET, INTO UMGENI ROAD, ALONG UMGENI ROAD, INTO NORTH COAST ROAD, LEFT INTO SEA COW LAKE ROAD, INTO INANDA ROAD (M21), INTO INANDA HIGHWAY, LEFT INTO NEWLANDS WEST DRIVE, ALONG NEWLANDS WEST DRIVE, RIGHT INTO CASTLEHILL DRIVE, LEFT INTO NEWLANDS EXPRESS WAY AND PROCEED TO LINDELANI USING EITHER ROUTE 1.1,1.2,OR 1.3 ABOVE IN REVERSE DIRECTION.<br><br>7.2 ALTERNATIVELY.<br><br>INANDA ROAD (M21), LEFT INTO BRIADALE DRIVE, LEFT INTO HILLDALE DRIVE, RIGHT INTO CASTLEHILL DRIVE, RIGHT INTO NEWLANDS EXPRESS WAY AND PROVED TO LINDELANI USING ANY OF ROUTES 1.1, 1.2 OR 1.3 IN REVERSE. |
| **12.8** | LINDELANI TO ISIPINGO.<br><br>FROM LINDELANI TAXI RANK, ALONG THE ROUTES WITHIN LINDELANI AS PER 3,4 AND 5 DESCRIBED ABOVE, INTO INANDA ROAD (M21), INTO INANDA HIGHWAY, INTO INANDA ROAD, TURN RIGHT INTO THE N2 ON-RAMP, INTO THE N2, ALONG THE N2, TURN LEFT INTO PROSPECTON/ISIPINGO OFF-RAMP, TURN RIGHT INTO PROSPECTON ROAD (R102), ALONG PROSPECTON ROAD, TURN LEFT INTO OLD SOUTH COAST ROAD AND PROCEED TO THE APPROVED TAXI RANK IN ISIPINGO CENTRAL BUSINESS DISTRICT DIRECT AND RETURN ALONG THE SAME ROUTE IN REVERSE. |

transport
Department:
Transport
Province of KwaZulu-Natal

GAZETTE
LGKZNG21-2017-SEP
REGION: ALL

| | |
|---|---|
| **12.9** | FROM SOLDIERS WAY TAXI RANK, RIGHT INTO FIELD STREET, INTO ALBERT STREET, INTO UMGENI ROAD (R102), INTO NORTH COAST ROAD, LEFT INTO SEA COW LAKE ROAD, INTO INANDA ROAD (21), ALONG INANDA ROAD, INTO INANDA HIGHWAY AND CONTINUE AS PER THE RETURN ROUTES IN 7.1 OR 7.3 ABOVE. |
| **12.10** | RETURN.<br><br>7.3 FROM CANONGATE ROAD / WARWICK AVENUE TAXI RANK.<br><br>RIGHT INTO ETNA LANE, LEFT INTO WARWICK AVENUE, RIGHT INTO ALICE STREET, RIGHT INTO ALICE STREET, RIGHT INTO MARKET ROAD, RIGHT INTO LEOPOLD STREET, INTO CANONGATE ROAD, INTO THE WESTERN FREEWAY (N3), INTO THE ON- RAMP TO THE N2, ALONG THE N2, LEFT INTO THE OFF-RAMP TO INANDA ROAD, LEFT INTO INANDA ROAD (M21, INTO INANDA HIGHWAY, AND PROCEED AS PER THE RETURN ROUTE 7.1 AND ALTERNATIVE ROUTE 7.2 ABOVE. |
| **12.11** | ALTERNATIVELY<br>FROM SOLDIERS WAY TAXI RANK, RIGHT INTO FIELD STREET, LEFT INTO LEOPOLD STREET, ALONG LEOPOLD STREET, INTO CANNONGATE ROAD, INTO THE N3, WESTBOUND, ALONG THE N3, INTO THE ON- RAMP TO THE N2, ALONG THE N2, LEFT INTO INANDA ROAD OFF RAMP, LEFT INTO INANDA ROAD (M21), INTO INANDA HIGHWAY AND CONTINUE AS PER ANY OF THE ABOVE ROUTES. |

**transport**
Department:
Transport
**Province of KwaZulu-Natal**

# GAZETTE

**LGKZNG21-2017-SEP**

**REGION: ALL**

| | | | |
|---|---|---|---|
| **1)** | **Application Number:** APP0091350 | **2)** | **Gazette Number:** LGKZNG21-2017-SEP |
| **3)** | **Applicant:** M HLOPHE<br>**ID NO.** 4808025293087<br>**Association:** LINDELANI TAXI ASSOCIATION | **4)** | **Applicant Address:**<br>3 HIPPO PARK RIVER<br>HORSE VALLEY, DURBAN<br>KWAZULU-NATAL<br>KWA-ZULU NATAL<br>4091 |
| **5)** | **Existing Licence Holder:** NOT APPLICABLE<br>**ID NO.** NOT APPLICABLE | **6)** | **Existing Licence Holder Address:**<br>NOT APPLICABLE |
| **7)** | **Type of application:** NEW OPERATING LICENCE | **8)** | **Operating Licence Number:** NOTAVAILABLE |
| **9)** | **Vehicle Type:** MINIBUS | **10)** | 1 X 15 (SEATED) + 0 (STANDING) |
| **11)** | **Region:** GREATER NORTH | | |

| | |
|---|---|
| **12.1** | N.B. ALL THE ROUTES BELOW (ROUTES 1-7) ORIGINATE FROM THE ABOVE ROUTES. A, B OR C.<br>FORWARD ROUTE 1A<br>INANDA ROAD (M21), INTO INANDA HIGHWAY, BACK INTO INANDA ROAD (M21) INTO SEA COW LAKE ROAD, RIGHT INTO NORTH COAST ROAD, INTO UMGENI ROAD, INTO SOLDIERS WAY, RIGHT INTO FIELD STREET AND PROCEED TO SOLDIERS WAY TAXI RANK, OR ALONG FIELD STREET, LEFT INTO LEOPOLD STREET, RIGHT INTO WARWICK AVENUE, LEFT INTO ETNA LANE PROCEEDING TO WARWICK AVENUE/CANONGATE ROAD TAXI RANK. |
| **12.2** | LINDELANI TO POINT<br><br>FROM INANDA ROAD (M21), INTO INANDA HIGHWAY, BACK INTO INANDA ROAD (M21), INTO SEA COW LAKE ROAD, RIGHT ITNO NORTH COAST ROAD, INTO UMGENI ROAD, LEFT INTO ARGYLE ROAD, RIGHT INTO BRICKHILL ROAD, INTO POINT ROAD, RIGHT INTO BAY TERRACE, RIGHT INTO STANGER STREET, LEFT INTO ORDINANCE ROAD, LEFT INTO SOLDIERS WAY, RIGHT INTO QUEEN STREET, RIGHT INTO FIELD STREET, AND PROCEED TO SOLDIERS WAY TAXI RANK, OR, LEFT INTO LEOPOLD STREET, RIGHT INTO WARWICK AVENUE, LEFT INTO ETNA LANE AND PROCEED TO WARWICK AVENUE/CANONGATE TAXI RANK. |
| **12.3** | LINDELANI TO PINETOWN.<br><br>FROM INANDA ROAD (M21), INTO INANDA HIGHWAY, BACK INTO INANDA ROAD (M21), RIGHT INTO THE ON-RAMP TO THE N2, RIGHT INTO UMGENI ROAD (M19), ALONG M19,, TURN RIGHT INTO BLAIR ATHOLL ROAD (M32), INTO SHEPSTONE ROAD (M32), OR LEFT INTO CHELSEA AVENUE. LEFT INTO ESCOM ROAD, RIGHT INTO ST. JOHN'S AVENUE, RIGHT INTO OLD MAIN ROAD, LEFT INTO CROMPTON ROAD, RIGHT INTO HILL STREET AND PROCEED TO THE END POINT DIRECT AND RETURN.<br><br>2.2 ALONG THE ABOVE ROUTES, INTO OLD MAIN ROAD, INTO RICHMOND ROAD, RIGHT INTO ALEXANDER ROAD, LEFT INTO ALBERT STREET, RIGHT INTO MALCOLM ROAD, RIGHT INTO CIRCUIT ROAD, INTO KYALAMI ROAD, RIGHT INTO HILLCLIMB ROAD, LEFT INTO TRAFFORD ROAD, RIGHT INTO ALEXANDER ROAD, TO THE END POINT ON ALEXANDER ROAD DIRECT AND RETURN. |
| **12.4** | FORWARD<br>INTO DUKUZA STREET, INTO VXAMU DRIVE, RIGHT INTO IHOLBHE DRIVE, RIGHT INTO ITHENDELE DRIVE, LEFT INTO NTUZUMA ACCESS ROAD, INTO INDUSTRIAL PARK ROAD, LEFT INTO PHOENIX HIGHWAY, RIGHT INTO PARTHENON STREET, LEFT AND PROCEED TO PHOENIX TAXI RANK DIRECT AND RETURN ALONG THE SAME ROUTE IN REVERSE. |
| **12.5** | LINDELANI TO KWAMASHU STATION -TOWN CENTRE.<br><br>ALONG THE ROUTES DETAILED ABOVE WITHIN LINDELANI AREA (A, B OR C), INTO NEWLANDS EXPRESS WAY, LEFT INTO MPANGELE ROAD, LEFT INTO MALANDELA ROAD AND PROCEED ALONG MALANDELA ROAD TO KWAMASHU MAIN / MALANDELA ROAD TAXI RANK AT THE TOWN CENTRE DIRECT AND RETURN ALONG THE SAME ROUTE IN REVERSE. |

transport
Department:
Transport
Province of KwaZulu-Natal

GAZETTE
LGKZNG21-2017-SEP
REGION: ALL

| | |
|---|---|
| **12.6** | LINDELANI TO UMHLANGA.<br><br>ALONG THE ROUTES DESCRIBED IN (A, B OR C) ABOVE, INTO NEWLANDE EXPRESS WAY, LEFT INTO MPANGELE ROAD, ALONG MPANGELE ROAD, LEFT INTO MALANDELA ROAD, ALONG MALANDELA ROAD, RIGHT INTO THE ON-RAMP TO KWAMASHU HIGHWAY (M25), ALONG M25 INTO R102, LEFT INTO RINALDO ROAD, LEFT INTO UMHLANGA ROCKS DRIVE (M12), INTO LIGHTHOUSE ROAD TO AN APPROVED TAXI RANK ON TANAGER WAY.<br><br>ALTERNATIVE ROUTE.<br><br>FROM KWAMASHU HIGHWAY (M25), LEFT INTO THE ON-RAMP TO THE NATIONAL ROUTE (N2), ALONG THE N2, LEFT INTO THE OFF-RAMP TO M41, RIGHT ITNO M41, ALONG M41, LEFT INTO UMHLANGA ROCKS DRIVE OFF-RAMP, TURN LEFT INTO UMHLANGA ROCKS DRIVE, ALONG UMHLANGA ROCKS DRIVE, TURN RIGHT INTO LIGHTHOUSE ROAD, LEFT INTO TANAGER WAY AND PROCEED TO THE END POINT ON TANAGER WAY DIRECT AND RETURN ALONG THE SAME ROUTE IN REVERSE. |
| **12.7** | LINDELANI TO KWAMASHU STATION – TOWN CENTRE.<br><br>FROM LINDELANI TAXI RANK ALONG THE ROUTES DETAILED ABOVE WITHIN LINDELANI AREA, INTO NEWLANDS EXPRESS WAY, LEFT INTO MPANGELE ROAD, LEFT INTO MALANDELA ROAD AND PROCEED ALONG MALANDELA ROAD TO KWAMASHU MAIN / MALANDELA ROAD TAXI RANK AT THE TOWN CENTRE DIRECT AND RETURN ALONG THE SAME ROUTE IN REVERSE. |
| **12.8** | FROM LINDELANI TAXI RANK, ALONG THE ROUTES DESCRIBED IN ABOVE, INTO NEWLANDS EXPRESS WAY, LEFT INTO MPANGELE ROAD, ALONG MPANGELE ROAD, LEFT INTO MALANDELA ROAD, ALONG MALANDELA ROAD, RIGHT INTO THE ON-RAMP TO KWAMASHU HIGHWAY (M25), ALONG M25 INTO R102, LEFT INTO RINALDO ROAD, LEFT INTO UMHLANGA ROCKS DRIVE, ALONG UMHLANGA ROCKS DRIVE (M12), INTO LIGHTHOUSE ROAD, LEFT INTO TANAGER WAY AND PROCEED TO AN APPROVED TAXI RANK ON TANAGER WAY DIRECT AND RETURN ALONG THE SAME ROUTE IN REVERSE<br>ALTERNATE<br>KWAMASHU HIGHWAY (M25), LEFT INTO THE ON-RAMP TO THE NATIONAL ROUTE (N2), ALONG THE N2, LEFT INTO THE OFF-RAMP TO M41, RIGHT INTO M41, ALONG M41, LEFT INTO UMHLANGA ROCKS DRIVE OFF-RAMP, TURN LEFT INTO UMHLANGA ROCKS DRIVE, ALONG UMHLANGA ROCKS DRIVE, TURN RIGHT INTO LIGHTHOUSE ROAD, LEFT INTO TANAGER WAY AND PROCEED TO THE APPROVED TAXI RANK ON TANAGER WAY DIRECT AND RETURN ALONG THE SAME ROUTE IN REVERSE. |
| **12.9** | LINDELANI TO ISIPINGO.<br><br>FROM LINDELANI TAXI RANK, ALONG THE ROUTES WITHIN LINDELANI AS PER 3,4 AND 5 DESCRIBED ABOVE, INTO INANDA ROAD (M21), INTO INANDA HIGHWAY, INTO INANDA ROAD, TURN RIGHT INTO THE N2 ON-RAMP, INTO THE N2, ALONG THE N2, TURN LEFT INTO PROSPECTON/ISIPINGO OFF-RAMP, TURN RIGHT INTO PROSPECTON ROAD (R102), ALONG PROSPECTON ROAD, TURN LEFT INTO OLD SOUTH COAST ROAD AND PROCEED TO THE APPROVED TAXI RANK IN ISIPINGO CENTRAL BUSINESS DISTRICT DIRECT AND RETURN ALONG THE SAME ROUTE IN REVERSE. |
| **12.10** | RETURN.<br><br>7.1. DURBAN TO LINDELANI FROM CANONGATE ROAD / WARWICK AVENUE TAXI RANK.<br><br>RIGHT INTO ETNA LANE, LEFT INTO WARWICK AVENUE, RIGHT INTO ALICE STREET, LEFT INTO ALBERT STREET, INTO UMGENI ROAD, ALONG UMGENI ROAD, INTO NORTH COAST ROAD, LEFT INTO SEA COW LAKE ROAD, INTO INANDA ROAD (M21), INTO INANDA HIGHWAY, LEFT INTO NEWLANDS WEST DRIVE, ALONG NEWLANDS WEST DRIVE, RIGHT INTO CASTLEHILL DRIVE, LEFT INTO NEWLANDS EXPRESS WAY AND PROCEED TO LINDELANI USING EITHER ROUTE 1.1,1.2,OR 1.3 ABOVE IN REVERSE DIRECTION.<br><br>7.2 ALTERNATIVELY.<br><br>INANDA ROAD (M21), LEFT INTO BRIADALE DRIVE, LEFT INTO HILLDALE DRIVE, RIGHT INTO CASTLEHILL DRIVE, RIGHT INTO NEWLANDS EXPRESS WAY AND PROVED TO LINDELANI USING ANY OF ROUTES 1.1, 1.2 OR 1.3 IN REVERSE. |

**transport**
Department:
Transport
**Province of KwaZulu-Natal**

**GAZETTE**
**LGKZNG21-2017-SEP**
**REGION: ALL**

| | |
|---|---|
| **12.11** | RETURN.<br><br>7.3 FROM CANONGATE ROAD / WARWICK AVENUE TAXI RANK.<br><br>RIGHT INTO ETNA LANE, LEFT INTO WARWICK AVENUE, RIGHT INTO ALICE STREET, RIGHT INTO ALICE STREET, RIGHT INTO MARKET ROAD, RIGHT INTO LEOPOLD STREET, INTO CANONGATE ROAD, INTO THE WESTERN FREEWAY (N3), INTO THE ON- RAMP TO THE N2, ALONG THE N2, LEFT INTO THE OFF-RAMP TO INANDA ROAD, LEFT INTO INANDA ROAD (M21, INTO INANDA HIGHWAY, AND PROCEED AS PER THE RETURN ROUTE 7.1 AND ALTERNATIVE ROUTE 7.2 ABOVE. |
| **12.12** | FROM SOLDIERS WAY TAXI RANK, RIGHT INTO FIELD STREET, INTO ALBERT STREET, INTO UMGENI ROAD (R102), INTO NORTH COAST ROAD, LEFT INTO SEA COW LAKE ROAD, INTO INANDA ROAD (21), ALONG INANDA ROAD, INTO INANDA HIGHWAY AND CONTINUE AS PER THE RETURN ROUTES IN 7.1 OR 7.3 ABOVE. |
| **12.13** | ALTERNATIVELY<br>FROM SOLDIERS WAY TAXI RANK, RIGHT INTO FIELD STREET, LEFT INTO LEOPOLD STREET, ALONG LEOPOLD STREET, INTO CANNONGATE ROAD, INTO THE N3, WESTBOUND, ALONG THE N3, INTO THE ON- RAMP TO THE N2, ALONG THE N2, LEFT INTO INANDA ROAD OFF RAMP, LEFT INTO INANDA ROAD (M21), INTO INANDA HIGHWAY AND CONTINUE AS PER ANY OF THE ABOVE ROUTES. |

**transport**
Department:
Transport
**Province of KwaZulu-Natal**

# GAZETTE

**LGKZNG21-2017-SEP**

**REGION: ALL**

| | | | |
|---|---|---|---|
| **1)** | **Application Number:** APP0091353 | **2)** | **Gazette Number:** LGKZNG21-2017-SEP |
| **3)** | **Applicant:** IB KHUZWAYO<br>**ID NO.** 6109245345080<br>**Association:** LINDELANI TAXI ASSOCIATION | **4)** | **Applicant Address:**<br>C917 NTUZUMA TOWNSHIP<br>KWAMASHU<br>KWAZULU-NATAL<br><br>4359 |
| **5)** | **Existing Licence Holder:** NOT APPLICABLE<br>**ID NO.** NOT APPLICABLE | **6)** | **Existing Licence Holder Address:**<br>NOT APPLICABLE |
| **7)** | **Type of application:** NEW OPERATING LICENCE | **8)** | **Operating Licence Number:** NOTAVAILABLE |
| **9)** | **Vehicle Type:** MINIBUS | **10)** | 1 X 15 (SEATED) + 0 (STANDING) |
| **11)** | **Region:** GREATER NORTH | | |

| | |
|---|---|
| **12.1** | FROM AN INFORMAL RANK (KWANDLANZI) ON NEW ROAD, ALONG NEW ROAD, LEFT INTO VXAMU AVENUE, OR, (RIGHT INTO DUKUZA STREET, LEFT INTO STREET NO.106604), RIGHT INTO STREET NO.106487, ALONG STREET NO.106487, TURN RIGHT INTO STREET NO.106585, INTO STREET NO.106583, RIGHT INTO INGCEBO DRIVE, LEFT INTO NEWLANDS EXPRESS WAY, RIGHT INTO KHANGELA STREET, ALONG KHANGELA STREET, RIGHT INTO NEWLANDS EXPRESS WAY, LEFT INTO CASTLEHILL DRIVE, LEFT INTO HILLDALE DRIVE, RIGHT INTO BRIARDALE DRIVE, RIGHT INTO INANDA ROAD (M21).FROM AN INFORMAL RANK (KWANDLANZI ) LINDELANI ON NEW ROAD, ALONG NEW ROAD, LEFT INTO NEWLANDS EXPRESS WAY, TURN RIGHT INTO AN UNNAMED ROAD TO THE QUARRY, ALONG THIS ROAD PASSING THE ROAD TO EMOLWENI CEMETERY, CONTINUE UNTIL THE QUARRY AND RETURN ALONG THE SAME ROUTE TO NEWLANDS EXPRESS WAY, TURN RIGHT INTO NEWLANDS EXPRESS WAY, TURN RIGHT INTO DUKUZA ROAD, TURN RIGHT INTO NEWLANDS EXPRESS WAY, LEFT INTO KHANGELA STREET, ALONG KHANGELA STREET, RIGHT INTO NEWLANDS EXPRESS WAY, LEFT INTO CASTLEHILL DRIVE, LEFT INTO HILLDALE DRIVE, RIGHT INTO BRIADALE DRIVE, RIGHT INTO INANDA ROAD (M21).1.3 FORWARD ROUTE FROM INFORMAL TAXI RANK ON DUKUZA STREET LINDELANI NEAR NEWLANDS EXPRESS WAY (DIRT ROAD), ALONG DUKUZA STREET, INTO VXAMU AVENUE, RIGHT INTO STREET NO 106487, ALONG STREET NO 106487, TURN RIGHT INTO STREET NO 106585, INTO STREET NO 106583, RIGHT INTO INGCEBO DRIVE, LEFT INTO NEWLANDS EXPRESS WAY, RIGHT INTO KHANGELA STREET, ALONG KHANGELA STREET, RIGHT INTO NEWLANDS EXPRESS WAY, LEFT INTO CASTLEHILL DRIVE, LEFT INTO HILLDALE DRIVE, RIGHT INTO BRIADALE DRIVE, RIGHT INTO INANDA ROAD (21).<br>NB ALL THE ROUTES BELOW ORIGINATE FROM THE ABOVE STARTING POINTS.<br>ALTERNATE ROUTE:<br>FORWARD ROUTE<br>INANDA ROAD (M21), INTO INANDA HIGHWAY, BACK INTO INANDA ROAD (M21), INTO SEA COWA LAKE ROAD, RIGHT INTO NORTH COAST ROAD, INTO UMGENI ROAD (R102), INTO SOLDIERS WAY TAXI RANK, OR FIELD STREET, LEFT INTO LEOPOLD STREET, RIGHT INTO WARWICK AVENUE, LEFT INTO ETNA LANE PROCEEDING TO WARWICK AVENUE/CANONGATE ROAD TAXI RANK.<br>FORWARD ROUTE<br>INANDA ROAD (M21), INTO INANDA HIGHWAY, BACK INTO INANDA ROAD (M21), RIGHT INTO AN ON RAMP TO THE N2, LEFT INTO NEW UMGENI ROAD (M19), ALONG M19, RIGHT INTO ALPINE ROAD (M10), INTO BRICKFIELD ROAD, RIGHT INTO RANDLES ROAD, LEFT INTO AN ON RAMP TO THE N3, EASTBOUND, ALONG THE N3, INTO COMMERCIAL RAO, LEFT INTO FIELD STREET, AND PROCEED TO SOLDIERS WAY TAXI RANK, OR ALONG FIELD STREET, LEFT INTO LEOPO. |
| **12.2** | N.B. ALL THE ROUTES BELOW (ROUTES 1-7) ORIGINATE FROM THE ABOVE ROUTES. A, B OR C.<br>FORWARD ROUTE 1A<br>INANDA ROAD (M21), INTO INANDA HIGHWAY, BACK INTO INANDA ROAD (M21) INTO SEA COW LAKE ROAD, RIGHT INTO NORTH COAST ROAD, INTO UMGENI ROAD, INTO SOLDIERS WAY, RIGHT INTO FIELD STREET AND PROCEED TO SOLDIERS WAY TAXI RANK, OR ALONG FIELD STREET, LEFT INTO LEOPOLD STREET, RIGHT INTO WARWICK AVENUE, LEFT INTO ETNA LANE PROCEEDING TO WARWICK AVENUE/CANONGATE ROAD TAXI RANK. |

**transport**
Department:
Transport
**Province of KwaZulu-Natal**

**GAZETTE**
**LGKZNG21-2017-SEP**
**REGION: ALL**

| | |
|---|---|
| **12.3** | LINDELANI TO POINT<br><br>FROM INANDA ROAD (M21), INTO INANDA HIGHWAY, BACK INTO INANDA ROAD (M21), INTO SEA COW LAKE ROAD, RIGHT ITNO NORTH COAST ROAD, INTO UMGENI ROAD, LEFT INTO ARGYLE ROAD, RIGHT INTO BRICKHILL ROAD, INTO POINT ROAD, RIGHT INTO BAY TERRACE, RIGHT INTO STANGER STREET, LEFT INTO ORDINANCE ROAD, LEFT INTO SOLDIERS WAY, RIGHT INTO QUEEN STREET, RIGHT INTO FIELD STREET, AND PROCEED TO SOLDIERS WAY TAXI RANK, OR, LEFT INTO LEOPOLD STREET, RIGHT INTO WARWICK AVENUE, LEFT INTO ETNA LANE AND PROCEED TO WARWICK AVENUE/CANONGATE TAXI RANK. |
| **12.4** | LINDELANI TO PINETOWN.<br><br>FROM INANDA ROAD (M21), INTO INANDA HIGHWAY, BACK INTO INANDA ROAD (M21), RIGHT INTO THE ON-RAMP TO THE N2, RIGHT INTO UMGENI ROAD (M19), ALONG M19,, TURN RIGHT INTO BLAIR ATHOLL ROAD (M32), INTO SHEPSTONE ROAD (M32), OR LEFT INTO CHELSEA AVENUE. LEFT INTO ESCOM ROAD, RIGHT INTO ST. JOHN'S AVENUE, RIGHT INTO OLD MAIN ROAD, LEFT INTO CROMPTON ROAD, RIGHT INTO HILL STREET AND PROCEED TO THE END POINT DIRECT AND RETURN.<br><br>2.2 ALONG THE ABOVE ROUTES, INTO OLD MAIN ROAD, INTO RICHMOND ROAD, RIGHT INTO ALEXANDER ROAD, LEFT INTO ALBERT STREET, RIGHT INTO MALCOLM ROAD, RIGHT INTO CIRCUIT ROAD, INTO KYALAMI ROAD, RIGHT INTO HILLCLIMB ROAD, LEFT INTO TRAFFORD ROAD, RIGHT INTO ALEXANDER ROAD, TO THE END POINT ON ALEXANDER ROAD DIRECT AND RETURN. |
| **12.5** | FORWARD<br>INTO DUKUZA STREET, INTO VXAMU DRIVE, RIGHT INTO IHOLBHE DRIVE, RIGHT INTO ITHENDELE DRIVE, LEFT INTO NTUZUMA ACCESS ROAD, INTO INDUSTRIAL PARK ROAD, LEFT INTO PHOENIX HIGHWAY, RIGHT INTO PARTHENON STREET, LEFT AND PROCEED TO PHOENIX TAXI RANK DIRECT AND RETURN ALONG THE SAME ROUTE IN REVERSE. |
| **12.6** | LINDELANI TO KWAMASHU STATION -TOWN CENTRE.<br><br>ALONG THE ROUTES DETAILED ABOVE WITHIN LINDELANI AREA (A, B OR C), INTO NEWLANDS EXPRESS WAY, LEFT INTO MPANGELE ROAD, LEFT INTO MALANDELA ROAD AND PROCEED ALONG MALANDELA ROAD TO KWAMASHU MAIN / MALANDELA ROAD TAXI RANK AT THE TOWN CENTRE DIRECT AND RETURN ALONG THE SAME ROUTE IN REVERSE. |
| **12.7** | LINDELANI TO UMHLANGA.<br><br>ALONG THE ROUTES DESCRIBED IN (A, B OR C) ABOVE, INTO NEWLANDE EXPRESS WAY, LEFT INTO MPANGELE ROAD, ALONG MPANGELE ROAD, LEFT INTO MALANDELA ROAD, ALONG MALANDELA ROAD, RIGHT INTO THE ON-RAMP TO KWAMASHU HIGHWAY (M25), ALONG M25 INTO R102, LEFT INTO RINALDO ROAD, LEFT INTO UMHLANGA ROCKS DRIVE (M12), INTO LIGHTHOUSE ROAD TO AN APPROVED TAXI RANK ON TANAGER WAY.<br><br>ALTERNATIVE ROUTE.<br><br>FROM KWAMASHU HIGHWAY (M25), LEFT INTO THE ON-RAMP TO THE NATIONAL ROUTE (N2), ALONG THE N2, LEFT INTO THE OFF-RAMP TO M41, RIGHT ITNO M41, ALONG M41, LEFT INTO UMHLANGA ROCKS DRIVE OFF-RAMP, TURN LEFT INTO UMHLANGA ROCKS DRIVE, ALONG UMHLANGA ROCKS DRIVE, TURN RIGHT INTO LIGHTHOUSE ROAD, LEFT INTO TANAGER WAY AND PROCEED TO THE END POINT ON TANAGER WAY DIRECT AND RETURN ALONG THE SAME ROUTE IN REVERSE. |
| **12.8** | RETURN.<br><br>FROM SOLDIERS WAY TAXI RANK, RIGHT INTO FIELD STREET, INTO ALBERT STREET, INTO UMGENI ROAD (R102), INTO NORTH COAST ROAD, LEFT INTO SEA COW LAKE ROAD, INTO INANDA ROAD (M21), ALONG INANDA ROAD, INTO INANDA HIGHWAY AND CONTINUE AS PER THE RETURN ROUTES IN 1A OR 1C ABOVE.<br><br>ALTERNATIVELY.<br><br>FROM SOLDIERS WAY TAXI RANK, RIGHT INTO FIELD STREET, LEFT INTO LEOPOLD STREET, ALONG LEOPOLD STREET, INTO CANONGATE ROAD, INTO THE N3, WESTBOUND, ALONG THE N3, INTO THE ON-RAMP TO THE N2, ALONG THE N2, LEFT INTO INANDA ROAD OFF-RAMP, LEFT INTO INANDA ROAD (M21), INTO INANDA HIGHWAY AND CONTINUE AS PER ANY OF THE ABOVE ROUTES. |

transport
Department:
Transport
Province of KwaZulu-Natal

GAZETTE
LGKZNG21-2017-SEP
REGION: ALL

| | |
|---|---|
| **12.9** | LINDELANI TO DURBAN.<br><br>1.1 FROM AN INFORMAL RANK (KWANDLANZI), LINDELANI ON NEW ROAD, ALONG NEW ROAD, LEFT INTO VXAMU AVENUE, OR, (RIGHT INTO DUKUZA STREET, LEFT INTO STREET NO.106604), RIGHT INTO STREET NO.106487, ALONG STREET NO.106487, TURN RIGHT INTO STREET NO.106585, INTO STREET NO.106583, RIGHT INTO INGCEBO DRIVE, LEFT INTO NEWLANDS EXPRESS WAY, RIGHT INTO KHANGELA STREET, ALONG KHANGELA STREET, RIGHT INTO NEWLANDS EXPRESS WAY, LEFT INTO CASTLEHILL DRIVE, LEFT INTO HILLDALE DRIVE, RIGHT INTO BRIARDALE DRIVE, RIGHT INTO INANDA ROAD (M21).<br><br>1.2 FROM AN INFORMAL RANK (KWANDLANZI), LINDELANI ON NEW ROAD, ALONG NEW ROAD, LEFT INTO NEWLANDS EXPRESS WAY, TURN RIGHT INTO AN UNNAMED ROAD TO THE QUARRY, ALONG THIS ROAD PASSING THE ROAD TO EMOLWENI CEMETRY, CONTINUE UNTIL THE QUARRY AND RETURN ALONG THE SAME ROUTE TO NEWLANDS EXPRESS WAY, TURN RIGHT INTO NEWLANDS EXPRESS WAY, TURN RIGHT INTO DUKUZA ROAD, TURN RIGHT INTO NEWLANDS EXPRESS WAY, LEFT INTO KHANGELA STREET, ALONG KHANGELA STREET, RIGHT INTO NEWLANDS EXPRESS WAY, LEFT INTO CASTLEHILL DRIVE, LEFT INTO HILLDALE DRIVE, RIGHT INTO BRIARDALE DRIVE, RIGHT INTO INANDA ROAD (M21).<br><br>1.3 FROM AN INFORMAL TAXI RANK ON DUKUZA STREET LINDELANI NEAR NEWLANDS EXPRESS WAY (DIRT ROAD), ALONG DUKUZA STREET, INTO VXAMU AVENUE, RIGHT INTO STREET NO.106487. ALONG STREET NO.106487, TURN RIGHT INTO STREET NO.106585, INTO STREET NO.106583, RIGHT INTO INGCEBO DRIVE, LEFT INTO NEWLANDS EXPRESS WAY, RIGHT INTO KHANGELA STREET, ALONG KHANGELA STREET, RIGHT INTO NEWLANDS EXPRESS WAY, LEFT INTO CASTLEHILL DRIVE, LEFT INTO HILLDALE DRIVE, RIGHT INTO BRIARDALE DRIVE, RIGHT INTO INANDA ROAD (M21).<br><br>N.B. ALL THE ROUTES BELOW ORIGINATE FROM THE ABOVE STARTING POINTS.<br><br>ALTERNATE ROUTE: 1.4 FORWARD ROUTE INANDA ROAD (M21), INTO INANDA HIGHWAY, BACK INTO INANDA ROAD (M21), INTO SEA COW LAKE ROAD, RIGHT INTO NORTH COAST ROAD, INTO UMGENI ROAD (R102), INTO SOLDIERS WAY, RIGHT INTO PINE STREET INTO FIELD STREET AND PROCEED TO SOLDIERS WAY TAXI RANK, OR FIELD STREET, LEFT INTO LEOPOLD STREET, RIGHT INTO WARWICK AVENUE, LEFT INTO ETNA LANE PROCEEDING TO WARWICK AVENUE/CANONGATE ROAD TAXI RANK.<br><br>1.5 FROM INANDA ROAD (M21), INTO INANDA HIGHWAY, BACK INTO INANDA ROAD (M21), RIGHT INTO AN ON-RAMP TO THE N2, LEFT INTO NEW UMGENI ROAD (M19), ALONG M19, RIGHT INTO ALPINE ROAD (M10), INTO BRICKFIELD ROAD, RIGHT INTO RANDLES ROAD, LEFT INTO AN ON-RAMP. |
| **12.10** | LINDELANI TO POINT<br>INANDA ROAD (M21), INTO INANDA HIGHWAY, BACK INTO INANDA ROAD (M21), INTO SEA COW LAKE ROAD, RIGHT INTO NORTH COAST ROAD, INTO UMGENI ROAD(R102), LEFT INTO ARGYLE ROAD, RIGHT INTO BRICKHILL ROAD, INTO POINT, INTO POINT ROAD, RIGHT INTO BAY TERRACE, RIGHT INTO STANGER STREET, LEFT INTO ORDNANCE ROAD, LEFT INTO SOLDIERS WAY, RIGHT INTO QUEEN STREET, RIGHT INTO FIELD STREET, AND PROCEED TO SOLDIERS WAY TAXI RANK, OR LEFT INTO LEOPOLD STREET, RIGHT INTO WARWICK AVENUE, LEFT INTO ETNA LANE AND PROCEED TO WARWICK AVENUE/CANONGATE ROAD TAXI RANK. |
| **12.11** | FORWARD ROUTE 3 INTO DUKUZA STREET, INTO VXAMU DRIVE, RIGHT INTO IHOLBHE DRIVE, RIGHT INTO ITHENDELE DRIVE, LEFT INTO NTUZUMA ACCESS ROAD, INTO INDUSTRIAL PARK ROAD, LEFT ONTO PHOENIX HIGHWAY, RIGHT INTO PARTHENON STREET, LEFT AND PROCEED TO PHOENIX TAXI RANK DIRECT AND RETURN ALONG THE SAME ROUTE IN REVERSE. |
| **12.12** | LINDELANI TO KWAMASHU STATION – TOWN CENTRE.<br><br>FROM LINDELANI TAXI RANK ALONG THE ROUTES DETAILED ABOVE WITHIN LINDELANI AREA, INTO NEWLANDS EXPRESS WAY, LEFT INTO MPANGELE ROAD, LEFT INTO MALANDELA ROAD AND PROCEED ALONG MALANDELA ROAD TO KWAMASHU MAIN / MALANDELA ROAD TAXI RANK AT THE TOWN CENTRE DIRECT AND RETURN ALONG THE SAME ROUTE IN REVERSE. |

**transport**
Department:
Transport
**Province of KwaZulu-Natal**

**GAZETTE**
**LGKZNG21-2017-SEP**
**REGION: ALL**

| | |
|---|---|
| **12.13** | FROM LINDELANI TAXI RANK, ALONG THE ROUTES DESCRIBED IN ABOVE, INTO NEWLANDS EXPRESS WAY, LEFT INTO MPANGELE ROAD, ALONG MPANGELE ROAD, LEFT INTO MALANDELA ROAD, ALONG MALANDELA ROAD, RIGHT INTO THE ON-RAMP TO KWAMASHU HIGHWAY (M25), ALONG M25 INTO R102, LEFT INTO RINALDO ROAD, LEFT INTO UMHLANGA ROCKS DRIVE, ALONG UMHLANGA ROCKS DRIVE (M12), INTO LIGHTHOUSE ROAD, LEFT INTO TANAGER WAY AND PROCEED TO AN APPROVED TAXI RANK ON TANAGER WAY DIRECT AND RETURN ALONG THE SAME ROUTE IN REVERSE<br>ALTERNATE<br>KWAMASHU HIGHWAY (M25), LEFT INTO THE ON-RAMP TO THE NATIONAL ROUTE (N2), ALONG THE N2, LEFT INTO THE OFF-RAMP TO M41, RIGHT INTO M41, ALONG M41, LEFT INTO UMHLANGA ROCKS DRIVE OFF-RAMP, TURN LEFT INTO UMHLANGA ROCKS DRIVE, ALONG UMHLANGA ROCKS DRIVE, TURN RIGHT INTO LIGHTHOUSE ROAD, LEFT INTO TANAGER WAY AND PROCEED TO THE APPROVED TAXI RANK ON TANAGER WAY DIRECT AND RETURN ALONG THE SAME ROUTE IN REVERSE. |
| **12.14** | LINDELANI TO ISIPINGO.<br><br>FROM LINDELANI TAXI RANK, ALONG THE ROUTES WITHIN LINDELANI AS PER 3,4 AND 5 DESCRIBED ABOVE, INTO INANDA ROAD (M21), INTO INANDA HIGHWAY, INTO INANDA ROAD, TURN RIGHT INTO THE N2 ON-RAMP, INTO THE N2, ALONG THE N2, TURN LEFT INTO PROSPECTON/ISIPINGO OFF-RAMP, TURN RIGHT INTO PROSPECTON ROAD (R102), ALONG PROSPECTON ROAD, TURN LEFT INTO OLD SOUTH COAST ROAD AND PROCEED TO THE APPROVED TAXI RANK IN ISIPINGO CENTRAL BUSINESS DISTRICT DIRECT AND RETURN ALONG THE SAME ROUTE IN REVERSE. |
| **12.15** | RETURN.<br><br>7.1. DURBAN TO LINDELANI FROM CANONGATE ROAD / WARWICK AVENUE TAXI RANK.<br><br>RIGHT INTO ETNA LANE, LEFT INTO WARWICK AVENUE, RIGHT INTO ALICE STREET, LEFT INTO ALBERT STREET, INTO UMGENI ROAD, ALONG UMGENI ROAD, INTO NORTH COAST ROAD, LEFT INTO SEA COW LAKE ROAD, INTO INANDA ROAD (M21), INTO INANDA HIGHWAY, LEFT INTO NEWLANDS WEST DRIVE, ALONG NEWLANDS WEST DRIVE, RIGHT INTO CASTLEHILL DRIVE, LEFT INTO NEWLANDS EXPRESS WAY AND PROCEED TO LINDELANI USING EITHER ROUTE 1.1,1.2,OR 1.3 ABOVE IN REVERSE DIRECTION.<br><br>7.2 ALTERNATIVELY.<br><br>INANDA ROAD (M21), LEFT INTO BRIADALE DRIVE, LEFT INTO HILLDALE DRIVE, RIGHT INTO CASTLEHILL DRIVE, RIGHT INTO NEWLANDS EXPRESS WAY AND PROVED TO LINDELANI USING ANY OF ROUTES 1.1, 1.2 OR 1.3 IN REVERSE. |
| **12.16** | RETURN.<br><br>7.3 FROM CANONGATE ROAD / WARWICK AVENUE TAXI RANK.<br><br>RIGHT INTO ETNA LANE, LEFT INTO WARWICK AVENUE, RIGHT INTO ALICE STREET, RIGHT INTO ALICE STREET, RIGHT INTO MARKET ROAD, RIGHT INTO LEOPOLD STREET, INTO CANONGATE ROAD, INTO THE WESTERN FREEWAY (N3), INTO THE ON- RAMP TO THE N2, ALONG THE N2, LEFT INTO THE OFF-RAMP TO INANDA ROAD, LEFT INTO INANDA ROAD (M21, INTO INANDA HIGHWAY, AND PROCEED AS PER THE RETURN ROUTE 7.1 AND ALTERNATIVE ROUTE 7.2 ABOVE. |
| **12.17** | FROM SOLDIERS WAY TAXI RANK, RIGHT INTO FIELD STREET, INTO ALBERT STREET, INTO UMGENI ROAD (R102), INTO NORTH COAST ROAD, LEFT INTO SEA COW LAKE ROAD, INTO INANDA ROAD (21), ALONG INANDA ROAD, INTO INANDA HIGHWAY AND CONTINUE AS PER THE RETURN ROUTES IN 7.1 OR 7.3 ABOVE. |
| **12.18** | ALTERNATIVELY<br>FROM SOLDIERS WAY TAXI RANK, RIGHT INTO FIELD STREET, LEFT INTO LEOPOLD STREET, ALONG LEOPOLD STREET, INTO CANNONGATE ROAD, INTO THE N3, WESTBOUND, ALONG THE N3, INTO THE ON- RAMP TO THE N2, ALONG THE N2, LEFT INTO INANDA ROAD OFF RAMP, LEFT INTO INANDA ROAD (M21), INTO INANDA HIGHWAY AND CONTINUE AS PER ANY OF THE ABOVE ROUTES. |

**transport**
Department:
Transport
**Province of KwaZulu-Natal**

# GAZETTE

**LGKZNG21-2017-SEP**

**REGION: ALL**

| | | | |
|---|---|---|---|
| **1)** | **Application Number:** APP0091356 | **2)** | **Gazette Number:** LGKZNG21-2017-SEP |
| **3)** | **Applicant:** TN NGCOBO<br>**ID NO.** 6102115342089<br>**Association:** LINDELANI TAXI ASSOCIATION | **4)** | **Applicant Address:**<br>119221 WESTRICH DRIVE<br>DURBAN<br>KWA-ZULU NATAL<br>4001 |
| **5)** | **Existing Licence Holder:** NOT APPLICABLE<br>**ID NO.** NOT APPLICABLE | **6)** | **Existing Licence Holder Address:**<br>NOT APPLICABLE |
| **7)** | **Type of application:** NEW OPERATING LICENCE | **8)** | **Operating Licence Number:** NOTAVAILABLE |
| **9)** | **Vehicle Type:** MINIBUS | **10)** | 1 X 15 (SEATED) + 0 (STANDING) |
| **11)** | **Region:** GREATER NORTH | | |

| | |
|---|---|
| **12.1** | FROM AN INFORMAL RANK (KWANDLANZI) ON NEW ROAD, ALONG NEW ROAD, LEFT INTO VXAMU AVENUE, OR, (RIGHT INTO DUKUZA STREET, LEFT INTO STREET NO.106604), RIGHT INTO STREET NO.106487, ALONG STREET NO.106487, TURN RIGHT INTO STREET NO.106585, INTO STREET NO.106583, RIGHT INTO INGCEBO DRIVE, LEFT INTO NEWLANDS EXPRESS WAY, RIGHT INTO KHANGELA STREET, ALONG KHANGELA STREET, RIGHT INTO NEWLANDS EXPRESS WAY, LEFT INTO CASTLEHILL DRIVE, LEFT INTO HILLDALE DRIVE, RIGHT INTO BRIARDALE DRIVE, RIGHT INTO INANDA ROAD (M21).FROM AN INFORMAL RANK (KWANDLANZI ) LINDELANI ON NEW ROAD, ALONG NEW ROAD, LEFT INTO NEWLANDS EXPRESS WAY, TURN RIGHT INTO AN UNNAMED ROAD TO THE QUARRY, ALONG THIS ROAD PASSING THE ROAD TO EMOLWENI CEMETERY, CONTINUE UNTIL THE QUARRY AND RETURN ALONG THE SAME ROUTE TO NEWLANDS EXPRESS WAY, TURN RIGHT INTO NEWLANDS EXPRESS WAY, TURN RIGHT INTO DUKUZA ROAD, TURN RIGHT INTO NEWLANDS EXPRESS WAY, LEFT INTO KHANGELA STREET, ALONG KHANGELA STREET, RIGHT INTO NEWLANDS EXPRESS WAY, LEFT INTO CASTLEHILL DRIVE, LEFT INTO HILLDALE DRIVE, RIGHT INTO BRIADALE DRIVE, RIGHT INTO INANDA ROAD (M21).1.3 FORWARD ROUTE FROM INFORMAL TAXI RANK ON DUKUZA STREET LINDELANI NEAR NEWLANDS EXPRESS WAY (DIRT ROAD), ALONG DUKUZA STREET, INTO VXAMU AVENUE, RIGHT INTO STREET NO 106487, ALONG STREET NO 106487, TURN RIGHT INTO STREET NO 106585, INTO STREET NO 106583, RIGHT INTO INGCEBO DRIVE, LEFT INTO NEWLANDS EXPRESS WAY, RIGHT INTO KHANGELA STREET, ALONG KHANGELA STREET, RIGHT INTO NEWLANDS EXPRESS WAY, LEFT INTO CASTLEHILL DRIVE, LEFT INTO HILLDALE DRIVE, RIGHT INTO BRIADALE DRIVE, RIGHT INTO INANDA ROAD (21).<br>NB ALL THE ROUTES BELOW ORIGINATE FROM THE ABOVE STARTING POINTS.<br>ALTERNATE ROUTE:<br>FORWARD ROUTE<br>INANDA ROAD (M21), INTO INANDA HIGHWAY, BACK INTO INANDA ROAD (M21), INTO SEA COWA LAKE ROAD, RIGHT INTO NORTH COAST ROAD, INTO UMGENI ROAD (R102), INTO SOLDIERS WAY TAXI RANK, OR FIELD STREET, LEFT INTO LEOPOLD STREET, RIGHT INTO WARWICK AVENUE, LEFT INTO ETNA LANE PROCEEDING TO WARWICK AVENUE/CANONGATE ROAD TAXI RANK.<br>FORWARD ROUTE<br>INANDA ROAD (M21), INTO INANDA HIGHWAY, BACK INTO INANDA ROAD (M21), RIGHT INTO AN ON RAMP TO THE N2, LEFT INTO NEW UMGENI ROAD (M19), ALONG M19, RIGHT INTO ALPINE ROAD (M10), INTO BRICKFIELD ROAD, RIGHT INTO RANDLES ROAD, LEFT INTO AN ON RAMP TO THE N3, EASTBOUND, ALONG THE N3, INTO COMMERCIAL RAO, LEFT INTO FIELD STREET, AND PROCEED TO SOLDIERS WAY TAXI RANK, OR ALONG FIELD STREET, LEFT INTO LEOPO. |
| **12.2** | N.B. ALL THE ROUTES BELOW (ROUTES 1-7) ORIGINATE FROM THE ABOVE ROUTES. A, B OR C.<br>FORWARD ROUTE 1A<br>INANDA ROAD (M21), INTO INANDA HIGHWAY, BACK INTO INANDA ROAD (M21) INTO SEA COW LAKE ROAD, RIGHT INTO NORTH COAST ROAD, INTO UMGENI ROAD, INTO SOLDIERS WAY, RIGHT INTO FIELD STREET AND PROCEED TO SOLDIERS WAY TAXI RANK, OR ALONG FIELD STREET, LEFT INTO LEOPOLD STREET, RIGHT INTO WARWICK AVENUE, LEFT INTO ETNA LANE PROCEEDING TO WARWICK AVENUE/CANONGATE ROAD TAXI RANK. |

**transport**
Department:
Transport
**Province of KwaZulu-Natal**

**GAZETTE**
**LGKZNG21-2017-SEP**
**REGION: ALL**

| | |
|---|---|
| **12.3** | LINDELANI TO POINT<br><br>FROM INANDA ROAD (M21), INTO INANDA HIGHWAY, BACK INTO INANDA ROAD (M21), INTO SEA COW LAKE ROAD, RIGHT ITNO NORTH COAST ROAD, INTO UMGENI ROAD, LEFT INTO ARGYLE ROAD, RIGHT INTO BRICKHILL ROAD, INTO POINT ROAD, RIGHT INTO BAY TERRACE, RIGHT INTO STANGER STREET, LEFT INTO ORDINANCE ROAD, LEFT INTO SOLDIERS WAY, RIGHT INTO QUEEN STREET, RIGHT INTO FIELD STREET, AND PROCEED TO SOLDIERS WAY TAXI RANK, OR, LEFT INTO LEOPOLD STREET, RIGHT INTO WARWICK AVENUE, LEFT INTO ETNA LANE AND PROCEED TO WARWICK AVENUE/CANONGATE TAXI RANK. |
| **12.4** | LINDELANI TO PINETOWN.<br><br>FROM INANDA ROAD (M21), INTO INANDA HIGHWAY, BACK INTO INANDA ROAD (M21), RIGHT INTO THE ON-RAMP TO THE N2, RIGHT INTO UMGENI ROAD (M19), ALONG M19,, TURN RIGHT INTO BLAIR ATHOLL ROAD (M32), INTO SHEPSTONE ROAD (M32), OR LEFT INTO CHELSEA AVENUE. LEFT INTO ESCOM ROAD, RIGHT INTO ST. JOHN'S AVENUE, RIGHT INTO OLD MAIN ROAD, LEFT INTO CROMPTON ROAD, RIGHT INTO HILL STREET AND PROCEED TO THE END POINT DIRECT AND RETURN.<br><br>2.2 ALONG THE ABOVE ROUTES, INTO OLD MAIN ROAD, INTO RICHMOND ROAD, RIGHT INTO ALEXANDER ROAD, LEFT INTO ALBERT STREET, RIGHT INTO MALCOLM ROAD, RIGHT INTO CIRCUIT ROAD, INTO KYALAMI ROAD, RIGHT INTO HILLCLIMB ROAD, LEFT INTO TRAFFORD ROAD, RIGHT INTO ALEXANDER ROAD, TO THE END POINT ON ALEXANDER ROAD DIRECT AND RETURN. |
| **12.5** | FORWARD<br>INTO DUKUZA STREET, INTO VXAMU DRIVE, RIGHT INTO IHOLBHE DRIVE, RIGHT INTO ITHENDELE DRIVE, LEFT INTO NTUZUMA ACCESS ROAD, INTO INDUSTRIAL PARK ROAD, LEFT INTO PHOENIX HIGHWAY, RIGHT INTO PARTHENON STREET, LEFT AND PROCEED TO PHOENIX TAXI RANK DIRECT AND RETURN ALONG THE SAME ROUTE IN REVERSE. |
| **12.6** | LINDELANI TO KWAMASHU STATION -TOWN CENTRE.<br><br>ALONG THE ROUTES DETAILED ABOVE WITHIN LINDELANI AREA (A, B OR C), INTO NEWLANDS EXPRESS WAY, LEFT INTO MPANGELE ROAD, LEFT INTO MALANDELA ROAD AND PROCEED ALONG MALANDELA ROAD TO KWAMASHU MAIN / MALANDELA ROAD TAXI RANK AT THE TOWN CENTRE DIRECT AND RETURN ALONG THE SAME ROUTE IN REVERSE. |
| **12.7** | LINDELANI TO UMHLANGA.<br><br>ALONG THE ROUTES DESCRIBED IN (A, B OR C) ABOVE, INTO NEWLANDE EXPRESS WAY, LEFT INTO MPANGELE ROAD, ALONG MPANGELE ROAD, LEFT INTO MALANDELA ROAD, ALONG MALANDELA ROAD, RIGHT INTO THE ON-RAMP TO KWAMASHU HIGHWAY (M25), ALONG M25 INTO R102, LEFT INTO RINALDO ROAD, LEFT INTO UMHLANGA ROCKS DRIVE (M12), INTO LIGHTHOUSE ROAD TO AN APPROVED TAXI RANK ON TANAGER WAY.<br><br>ALTERNATIVE ROUTE.<br><br>FROM KWAMASHU HIGHWAY (M25), LEFT INTO THE ON-RAMP TO THE NATIONAL ROUTE (N2), ALONG THE N2, LEFT INTO THE OFF-RAMP TO M41, RIGHT ITNO M41, ALONG M41, LEFT INTO UMHLANGA ROCKS DRIVE OFF-RAMP, TURN LEFT INTO UMHLANGA ROCKS DRIVE, ALONG UMHLANGA ROCKS DRIVE, TURN RIGHT INTO LIGHTHOUSE ROAD, LEFT INTO TANAGER WAY AND PROCEED TO THE END POINT ON TANAGER WAY DIRECT AND RETURN ALONG THE SAME ROUTE IN REVERSE. |
| **12.8** | RETURN.<br><br>FROM SOLDIERS WAY TAXI RANK, RIGHT INTO FIELD STREET, INTO ALBERT STREET, INTO UMGENI ROAD (R102), INTO NORTH COAST ROAD, LEFT INTO SEA COW LAKE ROAD, INTO INANDA ROAD (M21), ALONG INANDA ROAD, INTO INANDA HIGHWAY AND CONTINUE AS PER THE RETURN ROUTES IN 1A OR 1C ABOVE.<br><br>ALTERNATIVELY.<br><br>FROM SOLDIERS WAY TAXI RANK, RIGHT INTO FIELD STREET, LEFT INTO LEOPOLD STREET, ALONG LEOPOLD STREET, INTO CANONGATE ROAD, INTO THE N3, WESTBOUND, ALONG THE N3, INTO THE ON-RAMP TO THE N2, ALONG THE N2, LEFT INTO INANDA ROAD OFF-RAMP, LEFT INTO INANDA ROAD (M21), INTO INANDA HIGHWAY AND CONTINUE AS PER ANY OF THE ABOVE ROUTES. |

transport
Department:
Transport
Province of KwaZulu-Natal

GAZETTE
LGKZNG21-2017-SEP
REGION: ALL

| | |
|---|---|
| **12.9** | LINDELANI TO DURBAN.<br><br>1.1 FROM AN INFORMAL RANK (KWANDLANZI), LINDELANI ON NEW ROAD, ALONG NEW ROAD, LEFT INTO VXAMU AVENUE, OR, (RIGHT INTO DUKUZA STREET, LEFT INTO STREET NO.106604), RIGHT INTO STREET NO.106487, ALONG STREET NO.106487, TURN RIGHT INTO STREET NO.106585, INTO STREET NO.106583, RIGHT INTO INGCEBO DRIVE, LEFT INTO NEWLANDS EXPRESS WAY, RIGHT INTO KHANGELA STREET, ALONG KHANGELA STREET, RIGHT INTO NEWLANDS EXPRESS WAY, LEFT INTO CASTLEHILL DRIVE, LEFT INTO HILLDALE DRIVE, RIGHT INTO BRIARDALE DRIVE, RIGHT INTO INANDA ROAD (M21).<br><br>1.2 FROM AN INFORMAL RANK (KWANDLANZI), LINDELANI ON NEW ROAD, ALONG NEW ROAD, LEFT INTO NEWLANDS EXPRESS WAY, TURN RIGHT INTO AN UNNAMED ROAD TO THE QUARRY, ALONG THIS ROAD PASSING THE ROAD TO EMOLWENI CEMETRY, CONTINUE UNTIL THE QUARRY AND RETURN ALONG THE SAME ROUTE TO NEWLANDS EXPRESS WAY, TURN RIGHT INTO NEWLANDS EXPRESS WAY, TURN RIGHT INTO DUKUZA ROAD, TURN RIGHT INTO NEWLANDS EXPRESS WAY, LEFT INTO KHANGELA STREET, ALONG KHANGELA STREET, RIGHT INTO NEWLANDS EXPRESS WAY, LEFT INTO CASTLEHILL DRIVE, LEFT INTO HILLDALE DRIVE, RIGHT INTO BRIARDALE DRIVE, RIGHT INTO INANDA ROAD (M21).<br><br>1.3 FROM AN INFORMAL TAXI RANK ON DUKUZA STREET LINDELANI NEAR NEWLANDS EXPRESS WAY (DIRT ROAD), ALONG DUKUZA STREET, INTO VXAMU AVENUE, RIGHT INTO STREET NO.106487. ALONG STREET NO.106487, TURN RIGHT INTO STREET NO.106585, INTO STREET NO.106583, RIGHT INTO INGCEBO DRIVE, LEFT INTO NEWLANDS EXPRESS WAY, RIGHT INTO KHANGELA STREET, ALONG KHANGELA STREET, RIGHT INTO NEWLANDS EXPRESS WAY, LEFT INTO CASTLEHILL DRIVE, LEFT INTO HILLDALE DRIVE, RIGHT INTO BRIARDALE DRIVE, RIGHT INTO INANDA ROAD (M21).<br><br>N.B. ALL THE ROUTES BELOW ORIGINATE FROM THE ABOVE STARTING POINTS.<br><br>ALTERNATE ROUTE: 1.4 FORWARD ROUTE INANDA ROAD (M21), INTO INANDA HIGHWAY, BACK INTO INANDA ROAD (M21), INTO SEA COW LAKE ROAD, RIGHT INTO NORTH COAST ROAD, INTO UMGENI ROAD (R102), INTO SOLDIERS WAY, RIGHT INTO PINE STREET INTO FIELD STREET AND PROCEED TO SOLDIERS WAY TAXI RANK, OR FIELD STREET, LEFT INTO LEOPOLD STREET, RIGHT INTO WARWICK AVENUE, LEFT INTO ETNA LANE PROCEEDING TO WARWICK AVENUE/CANONGATE ROAD TAXI RANK.<br><br>1.5 FROM INANDA ROAD (M21), INTO INANDA HIGHWAY, BACK INTO INANDA ROAD (M21), RIGHT INTO AN ON-RAMP TO THE N2, LEFT INTO NEW UMGENI ROAD (M19), ALONG M19, RIGHT INTO ALPINE ROAD (M10), INTO BRICKFIELD ROAD, RIGHT INTO RANDLES ROAD, LEFT INTO AN ON-RAMP. |
| **12.10** | LINDELANI TO POINT<br>INANDA ROAD (M21), INTO INANDA HIGHWAY, BACK INTO INANDA ROAD (M21), INTO SEA COW LAKE ROAD, RIGHT INTO NORTH COAST ROAD, INTO UMGENI ROAD(R102), LEFT INTO ARGYLE ROAD, RIGHT INTO BRICKHILL ROAD, INTO POINT, INTO POINT ROAD, RIGHT INTO BAY TERRACE, RIGHT INTO STANGER STREET, LEFT INTO ORDNANCE ROAD, LEFT INTO SOLDIERS WAY, RIGHT INTO QUEEN STREET, RIGHT INTO FIELD STREET, AND PROCEED TO SOLDIERS WAY TAXI RANK, OR LEFT INTO LEOPOLD STREET, RIGHT INTO WARWICK AVENUE, LEFT INTO ETNA LANE AND PROCEED TO WARWICK AVENUE/CANONGATE ROAD TAXI RANK. |
| **12.11** | FORWARD ROUTE 3 INTO DUKUZA STREET, INTO VXAMU DRIVE, RIGHT INTO IHOLBHE DRIVE, RIGHT INTO ITHENDELE DRIVE, LEFT INTO NTUZUMA ACCESS ROAD, INTO INDUSTRIAL PARK ROAD, LEFT ONTO PHOENIX HIGHWAY, RIGHT INTO PARTHENON STREET, LEFT AND PROCEED TO PHOENIX TAXI RANK DIRECT AND RETURN ALONG THE SAME ROUTE IN REVERSE. |
| **12.12** | LINDELANI TO KWAMASHU STATION – TOWN CENTRE.<br><br>FROM LINDELANI TAXI RANK ALONG THE ROUTES DETAILED ABOVE WITHIN LINDELANI AREA, INTO NEWLANDS EXPRESS WAY, LEFT INTO MPANGELE ROAD, LEFT INTO MALANDELA ROAD AND PROCEED ALONG MALANDELA ROAD TO KWAMASHU MAIN / MALANDELA ROAD TAXI RANK AT THE TOWN CENTRE DIRECT AND RETURN ALONG THE SAME ROUTE IN REVERSE. |

**transport**
Department:
Transport
**Province of KwaZulu-Natal**

**GAZETTE**
**LGKZNG21-2017-SEP**
**REGION: ALL**

| | |
|---|---|
| **12.13** | FROM LINDELANI TAXI RANK, ALONG THE ROUTES DESCRIBED IN ABOVE, INTO NEWLANDS EXPRESS WAY, LEFT INTO MPANGELE ROAD, ALONG MPANGELE ROAD, LEFT INTO MALANDELA ROAD, ALONG MALANDELA ROAD, RIGHT INTO THE ON-RAMP TO KWAMASHU HIGHWAY (M25), ALONG M25 INTO R102, LEFT INTO RINALDO ROAD, LEFT INTO UMHLANGA ROCKS DRIVE, ALONG UMHLANGA ROCKS DRIVE (M12), INTO LIGHTHOUSE ROAD, LEFT INTO TANAGER WAY AND PROCEED TO AN APPROVED TAXI RANK ON TANAGER WAY DIRECT AND RETURN ALONG THE SAME ROUTE IN REVERSE<br>ALTERNATE<br>KWAMASHU HIGHWAY (M25), LEFT INTO THE ON-RAMP TO THE NATIONAL ROUTE (N2), ALONG THE N2, LEFT INTO THE OFF-RAMP TO M41, RIGHT INTO M41, ALONG M41, LEFT INTO UMHLANGA ROCKS DRIVE OFF-RAMP, TURN LEFT INTO UMHLANGA ROCKS DRIVE, ALONG UMHLANGA ROCKS DRIVE, TURN RIGHT INTO LIGHTHOUSE ROAD, LEFT INTO TANAGER WAY AND PROCEED TO THE APPROVED TAXI RANK ON TANAGER WAY DIRECT AND RETURN ALONG THE SAME ROUTE IN REVERSE. |
| **12.14** | LINDELANI TO ISIPINGO.<br><br>FROM LINDELANI TAXI RANK, ALONG THE ROUTES WITHIN LINDELANI AS PER 3,4 AND 5 DESCRIBED ABOVE, INTO INANDA ROAD (M21), INTO INANDA HIGHWAY, INTO INANDA ROAD, TURN RIGHT INTO THE N2 ON-RAMP, INTO THE N2, ALONG THE N2, TURN LEFT INTO PROSPECTON/ISIPINGO OFF-RAMP, TURN RIGHT INTO PROSPECTON ROAD (R102), ALONG PROSPECTON ROAD, TURN LEFT INTO OLD SOUTH COAST ROAD AND PROCEED TO THE APPROVED TAXI RANK IN ISIPINGO CENTRAL BUSINESS DISTRICT DIRECT AND RETURN ALONG THE SAME ROUTE IN REVERSE. |
| **12.15** | RETURN.<br><br>7.1. DURBAN TO LINDELANI FROM CANONGATE ROAD / WARWICK AVENUE TAXI RANK.<br><br>RIGHT INTO ETNA LANE, LEFT INTO WARWICK AVENUE, RIGHT INTO ALICE STREET, LEFT INTO ALBERT STREET, INTO UMGENI ROAD, ALONG UMGENI ROAD, INTO NORTH COAST ROAD, LEFT INTO SEA COW LAKE ROAD, INTO INANDA ROAD (M21), INTO INANDA HIGHWAY, LEFT INTO NEWLANDS WEST DRIVE, ALONG NEWLANDS WEST DRIVE, RIGHT INTO CASTLEHILL DRIVE, LEFT INTO NEWLANDS EXPRESS WAY AND PROCEED TO LINDELANI USING EITHER ROUTE 1.1,1.2,OR 1.3 ABOVE IN REVERSE DIRECTION.<br><br>7.2 ALTERNATIVELY.<br><br>INANDA ROAD (M21), LEFT INTO BRIADALE DRIVE, LEFT INTO HILLDALE DRIVE, RIGHT INTO CASTLEHILL DRIVE, RIGHT INTO NEWLANDS EXPRESS WAY AND PROVED TO LINDELANI USING ANY OF ROUTES 1.1, 1.2 OR 1.3 IN REVERSE. |
| **12.16** | RETURN.<br><br>7.3 FROM CANONGATE ROAD / WARWICK AVENUE TAXI RANK.<br><br>RIGHT INTO ETNA LANE, LEFT INTO WARWICK AVENUE, RIGHT INTO ALICE STREET, RIGHT INTO ALICE STREET, RIGHT INTO MARKET ROAD, RIGHT INTO LEOPOLD STREET, INTO CANONGATE ROAD, INTO THE WESTERN FREEWAY (N3), INTO THE ON- RAMP TO THE N2, ALONG THE N2, LEFT INTO THE OFF-RAMP TO INANDA ROAD, LEFT INTO INANDA ROAD (M21, INTO INANDA HIGHWAY, AND PROCEED AS PER THE RETURN ROUTE 7.1 AND ALTERNATIVE ROUTE 7.2 ABOVE. |
| **12.17** | FROM SOLDIERS WAY TAXI RANK, RIGHT INTO FIELD STREET, INTO ALBERT STREET, INTO UMGENI ROAD (R102), INTO NORTH COAST ROAD, LEFT INTO SEA COW LAKE ROAD, INTO INANDA ROAD (21), ALONG INANDA ROAD, INTO INANDA HIGHWAY AND CONTINUE AS PER THE RETURN ROUTES IN 7.1 OR 7.3 ABOVE. |
| **12.18** | ALTERNATIVELY<br>FROM SOLDIERS WAY TAXI RANK, RIGHT INTO FIELD STREET, LEFT INTO LEOPOLD STREET, ALONG LEOPOLD STREET, INTO CANNONGATE ROAD, INTO THE N3, WESTBOUND, ALONG THE N3, INTO THE ON- RAMP TO THE N2, ALONG THE N2, LEFT INTO INANDA ROAD OFF RAMP, LEFT INTO INANDA ROAD (M21), INTO INANDA HIGHWAY AND CONTINUE AS PER ANY OF THE ABOVE ROUTES. |

**transport**
Department:
Transport
**Province of KwaZulu-Natal**

# GAZETTE

**LGKZNG21-2017-SEP**

**REGION: ALL**

| | | | |
|---|---|---|---|
| **1)** | **Application Number:** APP0091357 | **2)** | **Gazette Number:** LGKZNG21-2017-SEP |
| **3)** | **Applicant:** PVC CAPTUEX<br>**ID NO.** 5504150798086<br>**Association:** NHLABANE TAXI ASSOCIATION | **4)** | **Applicant Address:**<br>PO BOX 8896<br>MEERENSEE<br>3901 |
| **5)** | **Existing Licence Holder:** ED CAPTUEX<br>**ID NO.** 5611085717089 | **6)** | **Existing Licence Holder Address:**<br>P.O. BOX 10790<br>MEERENSEE<br>KWAZULU-NATAL<br>KWA-ZULU NATAL<br>3901 |
| **7)** | **Type of application:** DECEASED TRANSFER AND NEW OPERATING LICENCE | **8)** | **Operating Licence Number:** LKNKZN0120707 |
| **9)** | **Vehicle Type:** MINIBUS TAXI | **10)** | 1 X 9-16 (SEATED) + 0 (STANDING) |
| **11)** | **Region:** UTHUNGULU | | |

| | |
|---|---|
| **12.1** | ROUTE 1.<br>From Sokhulu Taxi Rank into ZM 350, turn right to N2-R102 to Mtubatuba Taxi Rank direct and return. |
| **12.2** | ROUTE 2.<br>From Sokhulu Taxi Rank into ZM 350, continue with ZM 350 and cross N2 R102 to Kwa-Mbonambi Taxi Rank, direct and return |
| **12.3** | ROUTE 3.<br>From Sokhulu Taxi Rank into ZM350, turn left to P515, continue with P515, join with D1559, turn right into RBM Road, continue with P515, via Meerensee, drop passengers only, Anglers Rod, right to John Ross Parkway R34 to CBD Taxi Rank, Richardsbay, direct and return |
| **12.4** | ROUTE 4.<br>From Sokhulu Taxi Rank into ZM350, left to P515, right to RBM Road, via Meerensee, drop passengers only, Anglers Rod, continue with R34 to Empangeni, A-Rank, direct and return |

**transport**
Department:
Transport
**Province of KwaZulu-Natal**

# GAZETTE

**LGKZNG21-2017-SEP**

**REGION: ALL**

| | | | |
|---|---|---|---|
| **1)** | **Application Number:** APP0091358 | **2)** | **Gazette Number:** LGKZNG21-2017-SEP |
| **3)** | **Applicant:** AZ ZONDI<br>**ID NO.** 4210095463080<br>**Association:** LINDELANI TAXI ASSOCIATION | **4)** | **Applicant Address:**<br>H16 DUMACASTLE<br>CASTLEHILL<br>DURBAN<br>KWA-ZULU NATAL<br>4037 |
| **5)** | **Existing Licence Holder:** NOT APPLICABLE<br>**ID NO.** NOT APPLICABLE | **6)** | **Existing Licence Holder Address:**<br>NOT APPLICABLE |
| **7)** | **Type of application:** NEW OPERATING LICENCE | **8)** | **Operating Licence Number:** NOTAVAILABLE |
| **9)** | **Vehicle Type:** MINIBUS | **10)** | 1 X 15 (SEATED) + 0 (STANDING) |
| **11)** | **Region:** GREATER NORTH | | |

| | |
|---|---|
| **12.1** | FROM AN INFORMAL RANK (KWANDLANZI) ON NEW ROAD, ALONG NEW ROAD, LEFT INTO VXAMU AVENUE, OR, (RIGHT INTO DUKUZA STREET, LEFT INTO STREET NO.106604), RIGHT INTO STREET NO.106487, ALONG STREET NO.106487, TURN RIGHT INTO STREET NO.106585, INTO STREET NO.106583, RIGHT INTO INGCEBO DRIVE, LEFT INTO NEWLANDS EXPRESS WAY, RIGHT INTO KHANGELA STREET, ALONG KHANGELA STREET, RIGHT INTO NEWLANDS EXPRESS WAY, LEFT INTO CASTLEHILL DRIVE, LEFT INTO HILLDALE DRIVE, RIGHT INTO BRIARDALE DRIVE, RIGHT INTO INANDA ROAD (M21).FROM AN INFORMAL RANK (KWANDLANZI ) LINDELANI ON NEW ROAD, ALONG NEW ROAD, LEFT INTO NEWLANDS EXPRESS WAY, TURN RIGHT INTO AN UNNAMED ROAD TO THE QUARRY, ALONG THIS ROAD PASSING THE ROAD TO EMOLWENI CEMETERY, CONTINUE UNTIL THE QUARRY AND RETURN ALONG THE SAME ROUTE TO NEWLANDS EXPRESS WAY, TURN RIGHT INTO NEWLANDS EXPRESS WAY, TURN RIGHT INTO DUKUZA ROAD, TURN RIGHT INTO NEWLANDS EXPRESS WAY, LEFT INTO KHANGELA STREET, ALONG KHANGELA STREET, RIGHT INTO NEWLANDS EXPRESS WAY, LEFT INTO CASTLEHILL DRIVE, LEFT INTO HILLDALE DRIVE, RIGHT INTO BRIADALE DRIVE, RIGHT INTO INANDA ROAD (M21).1.3 FORWARD ROUTE FROM INFORMAL TAXI RANK ON DUKUZA STREET LINDELANI NEAR NEWLANDS EXPRESS WAY (DIRT ROAD), ALONG DUKUZA STREET, INTO VXAMU AVENUE, RIGHT INTO STREET NO 106487, ALONG STREET NO 106487, TURN RIGHT INTO STREET NO 106585, INTO STREET NO 106583, RIGHT INTO INGCEBO DRIVE, LEFT INTO NEWLANDS EXPRESS WAY, RIGHT INTO KHANGELA STREET, ALONG KHANGELA STREET, RIGHT INTO NEWLANDS EXPRESS WAY, LEFT INTO CASTLEHILL DRIVE, LEFT INTO HILLDALE DRIVE, RIGHT INTO BRIADALE DRIVE, RIGHT INTO INANDA ROAD (21).<br>NB ALL THE ROUTES BELOW ORIGINATE FROM THE ABOVE STARTING POINTS.<br>ALTERNATE ROUTE:<br>FORWARD ROUTE<br>INANDA ROAD (M21), INTO INANDA HIGHWAY, BACK INTO INANDA ROAD (M21), INTO SEA COWA LAKE ROAD, RIGHT INTO NORTH COAST ROAD, INTO UMGENI ROAD (R102), INTO SOLDIERS WAY TAXI RANK, OR FIELD STREET, LEFT INTO LEOPOLD STREET, RIGHT INTO WARWICK AVENUE, LEFT INTO ETNA LANE PROCEEDING TO WARWICK AVENUE/CANONGATE ROAD TAXI RANK.<br>FORWARD ROUTE<br>INANDA ROAD (M21), INTO INANDA HIGHWAY, BACK INTO INANDA ROAD (M21), RIGHT INTO AN ON RAMP TO THE N2, LEFT INTO NEW UMGENI ROAD (M19), ALONG M19, RIGHT INTO ALPINE ROAD (M10), INTO BRICKFIELD ROAD, RIGHT INTO RANDLES ROAD, LEFT INTO AN ON RAMP TO THE N3, EASTBOUND, ALONG THE N3, INTO COMMERCIAL RAO, LEFT INTO FIELD STREET, AND PROCEED TO SOLDIERS WAY TAXI RANK, OR ALONG FIELD STREET, LEFT INTO LEOPO. |
| **12.2** | N.B. ALL THE ROUTES BELOW (ROUTES 1-7) ORIGINATE FROM THE ABOVE ROUTES. A, B OR C.<br>FORWARD ROUTE 1A<br>INANDA ROAD (M21), INTO INANDA HIGHWAY, BACK INTO INANDA ROAD (M21) INTO SEA COW LAKE ROAD, RIGHT INTO NORTH COAST ROAD, INTO UMGENI ROAD, INTO SOLDIERS WAY, RIGHT INTO FIELD STREET AND PROCEED TO SOLDIERS WAY TAXI RANK, OR ALONG FIELD STREET, LEFT INTO LEOPOLD STREET, RIGHT INTO WARWICK AVENUE, LEFT INTO ETNA LANE PROCEEDING TO WARWICK AVENUE/CANONGATE ROAD TAXI RANK. |

transport
Department:
Transport
Province of KwaZulu-Natal

GAZETTE
LGKZNG21-2017-SEP
REGION: ALL

| | |
|---|---|
| **12.3** | LINDELANI TO POINT<br><br>FROM INANDA ROAD (M21), INTO INANDA HIGHWAY, BACK INTO INANDA ROAD (M21), INTO SEA COW LAKE ROAD, RIGHT ITNO NORTH COAST ROAD, INTO UMGENI ROAD, LEFT INTO ARGYLE ROAD, RIGHT INTO BRICKHILL ROAD, INTO POINT ROAD, RIGHT INTO BAY TERRACE, RIGHT INTO STANGER STREET, LEFT INTO ORDINANCE ROAD, LEFT INTO SOLDIERS WAY, RIGHT INTO QUEEN STREET, RIGHT INTO FIELD STREET, AND PROCEED TO SOLDIERS WAY TAXI RANK, OR, LEFT INTO LEOPOLD STREET, RIGHT INTO WARWICK AVENUE, LEFT INTO ETNA LANE AND PROCEED TO WARWICK AVENUE/CANONGATE TAXI RANK. |
| **12.4** | LINDELANI TO PINETOWN.<br><br>FROM INANDA ROAD (M21), INTO INANDA HIGHWAY, BACK INTO INANDA ROAD (M21), RIGHT INTO THE ON-RAMP TO THE N2, RIGHT INTO UMGENI ROAD (M19), ALONG M19,, TURN RIGHT INTO BLAIR ATHOLL ROAD (M32), INTO SHEPSTONE ROAD (M32), OR LEFT INTO CHELSEA AVENUE. LEFT INTO ESCOM ROAD, RIGHT INTO ST. JOHN'S AVENUE, RIGHT INTO OLD MAIN ROAD, LEFT INTO CROMPTON ROAD, RIGHT INTO HILL STREET AND PROCEED TO THE END POINT DIRECT AND RETURN.<br><br>2.2 ALONG THE ABOVE ROUTES, INTO OLD MAIN ROAD, INTO RICHMOND ROAD, RIGHT INTO ALEXANDER ROAD, LEFT INTO ALBERT STREET, RIGHT INTO MALCOLM ROAD, RIGHT INTO CIRCUIT ROAD, INTO KYALAMI ROAD, RIGHT INTO HILLCLIMB ROAD, LEFT INTO TRAFFORD ROAD, RIGHT INTO ALEXANDER ROAD, TO THE END POINT ON ALEXANDER ROAD DIRECT AND RETURN. |
| **12.5** | FORWARD<br>INTO DUKUZA STREET, INTO VXAMU DRIVE, RIGHT INTO IHOLBHE DRIVE, RIGHT INTO ITHENDELE DRIVE, LEFT INTO NTUZUMA ACCESS ROAD, INTO INDUSTRIAL PARK ROAD, LEFT INTO PHOENIX HIGHWAY, RIGHT INTO PARTHENON STREET, LEFT AND PROCEED TO PHOENIX TAXI RANK DIRECT AND RETURN ALONG THE SAME ROUTE IN REVERSE. |
| **12.6** | LINDELANI TO KWAMASHU STATION -TOWN CENTRE.<br><br>ALONG THE ROUTES DETAILED ABOVE WITHIN LINDELANI AREA (A, B OR C), INTO NEWLANDS EXPRESS WAY, LEFT INTO MPANGELE ROAD, LEFT INTO MALANDELA ROAD AND PROCEED ALONG MALANDELA ROAD TO KWAMASHU MAIN / MALANDELA ROAD TAXI RANK AT THE TOWN CENTRE DIRECT AND RETURN ALONG THE SAME ROUTE IN REVERSE. |
| **12.7** | LINDELANI TO UMHLANGA.<br><br>ALONG THE ROUTES DESCRIBED IN (A, B OR C) ABOVE, INTO NEWLANDE EXPRESS WAY, LEFT INTO MPANGELE ROAD, ALONG MPANGELE ROAD, LEFT INTO MALANDELA ROAD, ALONG MALANDELA ROAD, RIGHT INTO THE ON-RAMP TO KWAMASHU HIGHWAY (M25), ALONG M25 INTO R102, LEFT INTO RINALDO ROAD, LEFT INTO UMHLANGA ROCKS DRIVE (M12), INTO LIGHTHOUSE ROAD TO AN APPROVED TAXI RANK ON TANAGER WAY.<br><br>ALTERNATIVE ROUTE.<br><br>FROM KWAMASHU HIGHWAY (M25), LEFT INTO THE ON-RAMP TO THE NATIONAL ROUTE (N2), ALONG THE N2, LEFT INTO THE OFF-RAMP TO M41, RIGHT ITNO M41, ALONG M41, LEFT INTO UMHLANGA ROCKS DRIVE OFF-RAMP, TURN LEFT INTO UMHLANGA ROCKS DRIVE, ALONG UMHLANGA ROCKS DRIVE, TURN RIGHT INTO LIGHTHOUSE ROAD, LEFT INTO TANAGER WAY AND PROCEED TO THE END POINT ON TANAGER WAY DIRECT AND RETURN ALONG THE SAME ROUTE IN REVERSE. |
| **12.8** | RETURN.<br><br>FROM SOLDIERS WAY TAXI RANK, RIGHT INTO FIELD STREET, INTO ALBERT STREET, INTO UMGENI ROAD (R102), INTO NORTH COAST ROAD, LEFT INTO SEA COW LAKE ROAD, INTO INANDA ROAD (M21), ALONG INANDA ROAD, INTO INANDA HIGHWAY AND CONTINUE AS PER THE RETURN ROUTES IN 1A OR 1C ABOVE.<br><br>ALTERNATIVELY.<br><br>FROM SOLDIERS WAY TAXI RANK, RIGHT INTO FIELD STREET, LEFT INTO LEOPOLD STREET, ALONG LEOPOLD STREET, INTO CANONGATE ROAD, INTO THE N3, WESTBOUND, ALONG THE N3, INTO THE ON-RAMP TO THE N2, ALONG THE N2, LEFT INTO INANDA ROAD OFF-RAMP, LEFT INTO INANDA ROAD (M21), INTO INANDA HIGHWAY AND CONTINUE AS PER ANY OF THE ABOVE ROUTES. |

**transport**
Department:
Transport
**Province of KwaZulu-Natal**

**GAZETTE**
**LGKZNG21-2017-SEP**
**REGION: ALL**

| | |
|---|---|
| **12.9** | LINDELANI TO DURBAN.<br><br>1.1 FROM AN INFORMAL RANK (KWANDLANZI), LINDELANI ON NEW ROAD, ALONG NEW ROAD, LEFT INTO VXAMU AVENUE, OR, (RIGHT INTO DUKUZA STREET, LEFT INTO STREET NO.106604), RIGHT INTO STREET NO.106487, ALONG STREET NO.106487, TURN RIGHT INTO STREET NO.106585, INTO STREET NO.106583, RIGHT INTO INGCEBO DRIVE, LEFT INTO NEWLANDS EXPRESS WAY, RIGHT INTO KHANGELA STREET, ALONG KHANGELA STREET, RIGHT INTO NEWLANDS EXPRESS WAY, LEFT INTO CASTLEHILL DRIVE, LEFT INTO HILLDALE DRIVE, RIGHT INTO BRIARDALE DRIVE, RIGHT INTO INANDA ROAD (M21).<br><br>1.2 FROM AN INFORMAL RANK (KWANDLANZI), LINDELANI ON NEW ROAD, ALONG NEW ROAD, LEFT INTO NEWLANDS EXPRESS WAY, TURN RIGHT INTO AN UNNAMED ROAD TO THE QUARRY, ALONG THIS ROAD PASSING THE ROAD TO EMOLWENI CEMETRY, CONTINUE UNTIL THE QUARRY AND RETURN ALONG THE SAME ROUTE TO NEWLANDS EXPRESS WAY, TURN RIGHT INTO NEWLANDS EXPRESS WAY, TURN RIGHT INTO DUKUZA ROAD, TURN RIGHT INTO NEWLANDS EXPRESS WAY, LEFT INTO KHANGELA STREET, ALONG KHANGELA STREET, RIGHT INTO NEWLANDS EXPRESS WAY, LEFT INTO CASTLEHILL DRIVE, LEFT INTO HILLDALE DRIVE, RIGHT INTO BRIARDALE DRIVE, RIGHT INTO INANDA ROAD (M21).<br><br>1.3 FROM AN INFORMAL TAXI RANK ON DUKUZA STREET LINDELANI NEAR NEWLANDS EXPRESS WAY (DIRT ROAD), ALONG DUKUZA STREET, INTO VXAMU AVENUE, RIGHT INTO STREET NO.106487. ALONG STREET NO.106487, TURN RIGHT INTO STREET NO.106585, INTO STREET NO.106583, RIGHT INTO INGCEBO DRIVE, LEFT INTO NEWLANDS EXPRESS WAY, RIGHT INTO KHANGELA STREET, ALONG KHANGELA STREET, RIGHT INTO NEWLANDS EXPRESS WAY, LEFT INTO CASTLEHILL DRIVE, LEFT INTO HILLDALE DRIVE, RIGHT INTO BRIARDALE DRIVE, RIGHT INTO INANDA ROAD (M21).<br><br>N.B. ALL THE ROUTES BELOW ORIGINATE FROM THE ABOVE STARTING POINTS.<br><br>ALTERNATE ROUTE: 1.4 FORWARD ROUTE INANDA ROAD (M21), INTO INANDA HIGHWAY, BACK INTO INANDA ROAD (M21), INTO SEA COW LAKE ROAD, RIGHT INTO NORTH COAST ROAD, INTO UMGENI ROAD (R102), INTO SOLDIERS WAY, RIGHT INTO PINE STREET INTO FIELD STREET AND PROCEED TO SOLDIERS WAY TAXI RANK, OR FIELD STREET, LEFT INTO LEOPOLD STREET, RIGHT INTO WARWICK AVENUE, LEFT INTO ETNA LANE PROCEEDING TO WARWICK AVENUE/CANONGATE ROAD TAXI RANK.<br><br>1.5 FROM INANDA ROAD (M21), INTO INANDA HIGHWAY, BACK INTO INANDA ROAD (M21), RIGHT INTO AN ON-RAMP TO THE N2, LEFT INTO NEW UMGENI ROAD (M19), ALONG M19, RIGHT INTO ALPINE ROAD (M10), INTO BRICKFIELD ROAD, RIGHT INTO RANDLES ROAD, LEFT INTO AN ON-RAMP. |
| **12.10** | LINDELANI TO POINT<br>INANDA ROAD (M21), INTO INANDA HIGHWAY, BACK INTO INANDA ROAD (M21), INTO SEA COW LAKE ROAD, RIGHT INTO NORTH COAST ROAD, INTO UMGENI ROAD(R102), LEFT INTO ARGYLE ROAD, RIGHT INTO BRICKHILL ROAD, INTO POINT, INTO POINT ROAD, RIGHT INTO BAY TERRACE, RIGHT INTO STANGER STREET, LEFT INTO ORDNANCE ROAD, LEFT INTO SOLDIERS WAY, RIGHT INTO QUEEN STREET, RIGHT INTO FIELD STREET, AND PROCEED TO SOLDIERS WAY TAXI RANK, OR LEFT INTO LEOPOLD STREET, RIGHT INTO WARWICK AVENUE, LEFT INTO ETNA LANE AND PROCEED TO WARWICK AVENUE/CANONGATE ROAD TAXI RANK. |
| **12.11** | FORWARD ROUTE 3 INTO DUKUZA STREET, INTO VXAMU DRIVE, RIGHT INTO IHOLBHE DRIVE, RIGHT INTO ITHENDELE DRIVE, LEFT INTO NTUZUMA ACCESS ROAD, INTO INDUSTRIAL PARK ROAD, LEFT ONTO PHOENIX HIGHWAY, RIGHT INTO PARTHENON STREET, LEFT AND PROCEED TO PHOENIX TAXI RANK DIRECT AND RETURN ALONG THE SAME ROUTE IN REVERSE. |
| **12.12** | LINDELANI TO KWAMASHU STATION – TOWN CENTRE.<br><br>FROM LINDELANI TAXI RANK ALONG THE ROUTES DETAILED ABOVE WITHIN LINDELANI AREA, INTO NEWLANDS EXPRESS WAY, LEFT INTO MPANGELE ROAD, LEFT INTO MALANDELA ROAD AND PROCEED ALONG MALANDELA ROAD TO KWAMASHU MAIN / MALANDELA ROAD TAXI RANK AT THE TOWN CENTRE DIRECT AND RETURN ALONG THE SAME ROUTE IN REVERSE. |

transport
Department:
Transport
Province of KwaZulu-Natal

GAZETTE
LGKZNG21-2017-SEP
REGION: ALL

| | |
|---|---|
| **12.13** | FROM LINDELANI TAXI RANK, ALONG THE ROUTES DESCRIBED IN ABOVE, INTO NEWLANDS EXPRESS WAY, LEFT INTO MPANGELE ROAD, ALONG MPANGELE ROAD, LEFT INTO MALANDELA ROAD, ALONG MALANDELA ROAD, RIGHT INTO THE ON-RAMP TO KWAMASHU HIGHWAY (M25), ALONG M25 INTO R102, LEFT INTO RINALDO ROAD, LEFT INTO UMHLANGA ROCKS DRIVE, ALONG UMHLANGA ROCKS DRIVE (M12), INTO LIGHTHOUSE ROAD, LEFT INTO TANAGER WAY AND PROCEED TO AN APPROVED TAXI RANK ON TANAGER WAY DIRECT AND RETURN ALONG THE SAME ROUTE IN REVERSE<br>ALTERNATE<br>KWAMASHU HIGHWAY (M25), LEFT INTO THE ON-RAMP TO THE NATIONAL ROUTE (N2), ALONG THE N2, LEFT INTO THE OFF-RAMP TO M41, RIGHT INTO M41, ALONG M41, LEFT INTO UMHLANGA ROCKS DRIVE OFF-RAMP, TURN LEFT INTO UMHLANGA ROCKS DRIVE, ALONG UMHLANGA ROCKS DRIVE, TURN RIGHT INTO LIGHTHOUSE ROAD, LEFT INTO TANAGER WAY AND PROCEED TO THE APPROVED TAXI RANK ON TANAGER WAY DIRECT AND RETURN ALONG THE SAME ROUTE IN REVERSE. |
| **12.14** | LINDELANI TO ISIPINGO.<br><br>FROM LINDELANI TAXI RANK, ALONG THE ROUTES WITHIN LINDELANI AS PER 3,4 AND 5 DESCRIBED ABOVE, INTO INANDA ROAD (M21), INTO INANDA HIGHWAY, INTO INANDA ROAD, TURN RIGHT INTO THE N2 ON-RAMP, INTO THE N2, ALONG THE N2, TURN LEFT INTO PROSPECTON/ISIPINGO OFF-RAMP, TURN RIGHT INTO PROSPECTON ROAD (R102), ALONG PROSPECTON ROAD, TURN LEFT INTO OLD SOUTH COAST ROAD AND PROCEED TO THE APPROVED TAXI RANK IN ISIPINGO CENTRAL BUSINESS DISTRICT DIRECT AND RETURN ALONG THE SAME ROUTE IN REVERSE. |
| **12.15** | RETURN.<br><br>7.1. DURBAN TO LINDELANI FROM CANONGATE ROAD / WARWICK AVENUE TAXI RANK.<br><br>RIGHT INTO ETNA LANE, LEFT INTO WARWICK AVENUE, RIGHT INTO ALICE STREET, LEFT INTO ALBERT STREET, INTO UMGENI ROAD, ALONG UMGENI ROAD, INTO NORTH COAST ROAD, LEFT INTO SEA COW LAKE ROAD, INTO INANDA ROAD (M21), INTO INANDA HIGHWAY, LEFT INTO NEWLANDS WEST DRIVE, ALONG NEWLANDS WEST DRIVE, RIGHT INTO CASTLEHILL DRIVE, LEFT INTO NEWLANDS EXPRESS WAY AND PROCEED TO LINDELANI USING EITHER ROUTE 1.1,1.2,OR 1.3 ABOVE IN REVERSE DIRECTION.<br><br>7.2 ALTERNATIVELY.<br><br>INANDA ROAD (M21), LEFT INTO BRIADALE DRIVE, LEFT INTO HILLDALE DRIVE, RIGHT INTO CASTLEHILL DRIVE, RIGHT INTO NEWLANDS EXPRESS WAY AND PROVED TO LINDELANI USING ANY OF ROUTES 1.1, 1.2 OR 1.3 IN REVERSE. |
| **12.16** | RETURN.<br><br>7.3 FROM CANONGATE ROAD / WARWICK AVENUE TAXI RANK.<br><br>RIGHT INTO ETNA LANE, LEFT INTO WARWICK AVENUE, RIGHT INTO ALICE STREET, RIGHT INTO ALICE STREET, RIGHT INTO MARKET ROAD, RIGHT INTO LEOPOLD STREET, INTO CANONGATE ROAD, INTO THE WESTERN FREEWAY (N3), INTO THE ON- RAMP TO THE N2, ALONG THE N2, LEFT INTO THE OFF-RAMP TO INANDA ROAD, LEFT INTO INANDA ROAD (M21, INTO INANDA HIGHWAY, AND PROCEED AS PER THE RETURN ROUTE 7.1 AND ALTERNATIVE ROUTE 7.2 ABOVE. |
| **12.17** | FROM SOLDIERS WAY TAXI RANK, RIGHT INTO FIELD STREET, INTO ALBERT STREET, INTO UMGENI ROAD (R102), INTO NORTH COAST ROAD, LEFT INTO SEA COW LAKE ROAD, INTO INANDA ROAD (21), ALONG INANDA ROAD, INTO INANDA HIGHWAY AND CONTINUE AS PER THE RETURN ROUTES IN 7.1 OR 7.3 ABOVE. |
| **12.18** | ALTERNATIVELY<br>FROM SOLDIERS WAY TAXI RANK, RIGHT INTO FIELD STREET, LEFT INTO LEOPOLD STREET, ALONG LEOPOLD STREET, INTO CANNONGATE ROAD, INTO THE N3, WESTBOUND, ALONG THE N3, INTO THE ON- RAMP TO THE N2, ALONG THE N2, LEFT INTO INANDA ROAD OFF RAMP, LEFT INTO INANDA ROAD (M21), INTO INANDA HIGHWAY AND CONTINUE AS PER ANY OF THE ABOVE ROUTES. |

**transport**
Department:
Transport
**Province of KwaZulu-Natal**

# GAZETTE

**LGKZNG21-2017-SEP**

**REGION: ALL**

| | | | |
|---|---|---|---|
| **1)** | **Application Number:** APP0091359 | **2)** | **Gazette Number:** LGKZNG21-2017-SEP |
| **3)** | **Applicant:** MM BHENGU<br>**ID NO.** 7101015652083<br>**Association:** LINDELANI TAXI ASSOCIATION | **4)** | **Applicant Address:**<br>8 FERNLEIGHGARDEN<br>LAMBERTROAD<br>MORNINGSIDE<br>DURBAN<br>KWA-ZULU NATAL<br>4001 |
| **5)** | **Existing Licence Holder:** NOT APPLICABLE<br>**ID NO.** NOT APPLICABLE | **6)** | **Existing Licence Holder Address:**<br>NOT APPLICABLE |
| **7)** | **Type of application:** NEW OPERATING LICENCE | **8)** | **Operating Licence Number:** NOTAVAILABLE |
| **9)** | **Vehicle Type:** MINIBUS | **10)** | 1 X 15 (SEATED) + 0 (STANDING) |
| **11)** | **Region:** GREATER NORTH | | |

| | |
|---|---|
| **12.1** | FROM AN INFORMAL RANK (KWANDLANZI) ON NEW ROAD, ALONG NEW ROAD, LEFT INTO VXAMU AVENUE, OR, (RIGHT INTO DUKUZA STREET, LEFT INTO STREET NO.106604), RIGHT INTO STREET NO.106487, ALONG STREET NO.106487, TURN RIGHT INTO STREET NO.106585, INTO STREET NO.106583, RIGHT INTO INGCEBO DRIVE, LEFT INTO NEWLANDS EXPRESS WAY, RIGHT INTO KHANGELA STREET, ALONG KHANGELA STREET, RIGHT INTO NEWLANDS EXPRESS WAY, LEFT INTO CASTLEHILL DRIVE, LEFT INTO HILLDALE DRIVE, RIGHT INTO BRIARDALE DRIVE, RIGHT INTO INANDA ROAD (M21).FROM AN INFORMAL RANK (KWANDLANZI ) LINDELANI ON NEW ROAD, ALONG NEW ROAD, LEFT INTO NEWLANDS EXPRESS WAY, TURN RIGHT INTO AN UNNAMED ROAD TO THE QUARRY, ALONG THIS ROAD PASSING THE ROAD TO EMOLWENI CEMETERY, CONTINUE UNTIL THE QUARRY AND RETURN ALONG THE SAME ROUTE TO NEWLANDS EXPRESS WAY, TURN RIGHT INTO NEWLANDS EXPRESS WAY, TURN RIGHT INTO DUKUZA ROAD, TURN RIGHT INTO NEWLANDS EXPRESS WAY, LEFT INTO KHANGELA STREET, ALONG KHANGELA STREET, RIGHT INTO NEWLANDS EXPRESS WAY, LEFT INTO CASTLEHILL DRIVE, LEFT INTO HILLDALE DRIVE, RIGHT INTO BRIADALE DRIVE, RIGHT INTO INANDA ROAD (M21).1.3 FORWARD ROUTE FROM INFORMAL TAXI RANK ON DUKUZA STREET LINDELANI NEAR NEWLANDS EXPRESS WAY (DIRT ROAD), ALONG DUKUZA STREET, INTO VXAMU AVENUE, RIGHT INTO STREET NO 106487, ALONG STREET NO 106487, TURN RIGHT INTO STREET NO 106585, INTO STREET NO 106583, RIGHT INTO INGCEBO DRIVE, LEFT INTO NEWLANDS EXPRESS WAY, RIGHT INTO KHANGELA STREET, ALONG KHANGELA STREET, RIGHT INTO NEWLANDS EXPRESS WAY, LEFT INTO CASTLEHILL DRIVE, LEFT INTO HILLDALE DRIVE, RIGHT INTO BRIADALE DRIVE, RIGHT INTO INANDA ROAD (21).<br>NB ALL THE ROUTES BELOW ORIGINATE FROM THE ABOVE STARTING POINTS.<br>ALTERNATE ROUTE:<br>FORWARD ROUTE<br>INANDA ROAD (M21), INTO INANDA HIGHWAY, BACK INTO INANDA ROAD (M21), INTO SEA COWA LAKE ROAD, RIGHT INTO NORTH COAST ROAD, INTO UMGENI ROAD (R102), INTO SOLDIERS WAY TAXI RANK, OR FIELD STREET, LEFT INTO LEOPOLD STREET, RIGHT INTO WARWICK AVENUE, LEFT INTO ETNA LANE PROCEEDING TO WARWICK AVENUE/CANONGATE ROAD TAXI RANK.<br>FORWARD ROUTE<br>INANDA ROAD (M21), INTO INANDA HIGHWAY, BACK INTO INANDA ROAD (M21), RIGHT INTO AN ON RAMP TO THE N2, LEFT INTO NEW UMGENI ROAD (M19), ALONG M19, RIGHT INTO ALPINE ROAD (M10), INTO BRICKFIELD ROAD, RIGHT INTO RANDLES ROAD, LEFT INTO AN ON RAMP TO THE N3, EASTBOUND, ALONG THE N3, INTO COMMERCIAL RAO, LEFT INTO FIELD STREET, AND PROCEED TO SOLDIERS WAY TAXI RANK, OR ALONG FIELD STREET, LEFT INTO LEOPO. |
| **12.2** | N.B. ALL THE ROUTES BELOW (ROUTES 1-7) ORIGINATE FROM THE ABOVE ROUTES. A, B OR C.<br>FORWARD ROUTE 1A<br>INANDA ROAD (M21), INTO INANDA HIGHWAY, BACK INTO INANDA ROAD (M21) INTO SEA COW LAKE ROAD, RIGHT INTO NORTH COAST ROAD, INTO UMGENI ROAD, INTO SOLDIERS WAY, RIGHT INTO FIELD STREET AND PROCEED TO SOLDIERS WAY TAXI RANK, OR ALONG FIELD STREET, LEFT INTO LEOPOLD STREET, RIGHT INTO WARWICK AVENUE, LEFT INTO ETNA LANE PROCEEDING TO WARWICK AVENUE/CANONGATE ROAD TAXI RANK. |

**transport**
Department:
Transport
**Province of KwaZulu-Natal**

# GAZETTE

**LGKZNG21-2017-SEP**

**REGION: ALL**

| | |
|---|---|
| **12.3** | LINDELANI TO POINT<br><br>FROM INANDA ROAD (M21), INTO INANDA HIGHWAY, BACK INTO INANDA ROAD (M21), INTO SEA COW LAKE ROAD, RIGHT ITNO NORTH COAST ROAD, INTO UMGENI ROAD, LEFT INTO ARGYLE ROAD, RIGHT INTO BRICKHILL ROAD, INTO POINT ROAD, RIGHT INTO BAY TERRACE, RIGHT INTO STANGER STREET, LEFT INTO ORDINANCE ROAD, LEFT INTO SOLDIERS WAY, RIGHT INTO QUEEN STREET, RIGHT INTO FIELD STREET, AND PROCEED TO SOLDIERS WAY TAXI RANK, OR, LEFT INTO LEOPOLD STREET, RIGHT INTO WARWICK AVENUE, LEFT INTO ETNA LANE AND PROCEED TO WARWICK AVENUE/CANONGATE TAXI RANK. |
| **12.4** | LINDELANI TO PINETOWN.<br><br>FROM INANDA ROAD (M21), INTO INANDA HIGHWAY, BACK INTO INANDA ROAD (M21), RIGHT INTO THE ON-RAMP TO THE N2, RIGHT INTO UMGENI ROAD (M19), ALONG M19,, TURN RIGHT INTO BLAIR ATHOLL ROAD (M32), INTO SHEPSTONE ROAD (M32), OR LEFT INTO CHELSEA AVENUE. LEFT INTO ESCOM ROAD, RIGHT INTO ST. JOHN'S AVENUE, RIGHT INTO OLD MAIN ROAD, LEFT INTO CROMPTON ROAD, RIGHT INTO HILL STREET AND PROCEED TO THE END POINT DIRECT AND RETURN.<br><br>2.2 ALONG THE ABOVE ROUTES, INTO OLD MAIN ROAD, INTO RICHMOND ROAD, RIGHT INTO ALEXANDER ROAD, LEFT INTO ALBERT STREET, RIGHT INTO MALCOLM ROAD, RIGHT INTO CIRCUIT ROAD, INTO KYALAMI ROAD, RIGHT INTO HILLCLIMB ROAD, LEFT INTO TRAFFORD ROAD, RIGHT INTO ALEXANDER ROAD, TO THE END POINT ON ALEXANDER ROAD DIRECT AND RETURN. |
| **12.5** | FORWARD<br>INTO DUKUZA STREET, INTO VXAMU DRIVE, RIGHT INTO IHOLBHE DRIVE, RIGHT INTO ITHENDELE DRIVE, LEFT INTO NTUZUMA ACCESS ROAD, INTO INDUSTRIAL PARK ROAD, LEFT INTO PHOENIX HIGHWAY, RIGHT INTO PARTHENON STREET, LEFT AND PROCEED TO PHOENIX TAXI RANK DIRECT AND RETURN ALONG THE SAME ROUTE IN REVERSE. |
| **12.6** | LINDELANI TO KWAMASHU STATION -TOWN CENTRE.<br><br>ALONG THE ROUTES DETAILED ABOVE WITHIN LINDELANI AREA (A, B OR C), INTO NEWLANDS EXPRESS WAY, LEFT INTO MPANGELE ROAD, LEFT INTO MALANDELA ROAD AND PROCEED ALONG MALANDELA ROAD TO KWAMASHU MAIN / MALANDELA ROAD TAXI RANK AT THE TOWN CENTRE DIRECT AND RETURN ALONG THE SAME ROUTE IN REVERSE. |
| **12.7** | LINDELANI TO UMHLANGA.<br><br>ALONG THE ROUTES DESCRIBED IN (A, B OR C) ABOVE, INTO NEWLANDE EXPRESS WAY, LEFT INTO MPANGELE ROAD, ALONG MPANGELE ROAD, LEFT INTO MALANDELA ROAD, ALONG MALANDELA ROAD, RIGHT INTO THE ON-RAMP TO KWAMASHU HIGHWAY (M25), ALONG M25 INTO R102, LEFT INTO RINALDO ROAD, LEFT INTO UMHLANGA ROCKS DRIVE (M12), INTO LIGHTHOUSE ROAD TO AN APPROVED TAXI RANK ON TANAGER WAY.<br><br>ALTERNATIVE ROUTE.<br><br>FROM KWAMASHU HIGHWAY (M25), LEFT INTO THE ON-RAMP TO THE NATIONAL ROUTE (N2), ALONG THE N2, LEFT INTO THE OFF-RAMP TO M41, RIGHT ITNO M41, ALONG M41, LEFT INTO UMHLANGA ROCKS DRIVE OFF-RAMP, TURN LEFT INTO UMHLANGA ROCKS DRIVE, ALONG UMHLANGA ROCKS DRIVE, TURN RIGHT INTO LIGHTHOUSE ROAD, LEFT INTO TANAGER WAY AND PROCEED TO THE END POINT ON TANAGER WAY DIRECT AND RETURN ALONG THE SAME ROUTE IN REVERSE. |
| **12.8** | RETURN.<br><br>FROM SOLDIERS WAY TAXI RANK, RIGHT INTO FIELD STREET, INTO ALBERT STREET, INTO UMGENI ROAD (R102), INTO NORTH COAST ROAD, LEFT INTO SEA COW LAKE ROAD, INTO INANDA ROAD (M21), ALONG INANDA ROAD, INTO INANDA HIGHWAY AND CONTINUE AS PER THE RETURN ROUTES IN 1A OR 1C ABOVE.<br><br>ALTERNATIVELY.<br><br>FROM SOLDIERS WAY TAXI RANK, RIGHT INTO FIELD STREET, LEFT INTO LEOPOLD STREET, ALONG LEOPOLD STREET, INTO CANONGATE ROAD, INTO THE N3, WESTBOUND, ALONG THE N3, INTO THE ON-RAMP TO THE N2, ALONG THE N2, LEFT INTO INANDA ROAD OFF-RAMP, LEFT INTO INANDA ROAD (M21), INTO INANDA HIGHWAY AND CONTINUE AS PER ANY OF THE ABOVE ROUTES. |

**transport**
Department:
Transport
**Province of KwaZulu-Natal**

**GAZETTE**
**LGKZNG21-2017-SEP**
**REGION: ALL**

| | |
|---|---|
| **12.9** | LINDELANI TO DURBAN.<br><br>1.1 FROM AN INFORMAL RANK (KWANDLANZI), LINDELANI ON NEW ROAD, ALONG NEW ROAD, LEFT INTO VXAMU AVENUE, OR, (RIGHT INTO DUKUZA STREET, LEFT INTO STREET NO.106604), RIGHT INTO STREET NO.106487, ALONG STREET NO.106487, TURN RIGHT INTO STREET NO.106585, INTO STREET NO.106583, RIGHT INTO INGCEBO DRIVE, LEFT INTO NEWLANDS EXPRESS WAY, RIGHT INTO KHANGELA STREET, ALONG KHANGELA STREET, RIGHT INTO NEWLANDS EXPRESS WAY, LEFT INTO CASTLEHILL DRIVE, LEFT INTO HILLDALE DRIVE, RIGHT INTO BRIARDALE DRIVE, RIGHT INTO INANDA ROAD (M21).<br><br>1.2 FROM AN INFORMAL RANK (KWANDLANZI), LINDELANI ON NEW ROAD, ALONG NEW ROAD, LEFT INTO NEWLANDS EXPRESS WAY, TURN RIGHT INTO AN UNNAMED ROAD TO THE QUARRY, ALONG THIS ROAD PASSING THE ROAD TO EMOLWENI CEMETRY, CONTINUE UNTIL THE QUARRY AND RETURN ALONG THE SAME ROUTE TO NEWLANDS EXPRESS WAY, TURN RIGHT INTO NEWLANDS EXPRESS WAY, TURN RIGHT INTO DUKUZA ROAD, TURN RIGHT INTO NEWLANDS EXPRESS WAY, LEFT INTO KHANGELA STREET, ALONG KHANGELA STREET, RIGHT INTO NEWLANDS EXPRESS WAY, LEFT INTO CASTLEHILL DRIVE, LEFT INTO HILLDALE DRIVE, RIGHT INTO BRIARDALE DRIVE, RIGHT INTO INANDA ROAD (M21).<br><br>1.3 FROM AN INFORMAL TAXI RANK ON DUKUZA STREET LINDELANI NEAR NEWLANDS EXPRESS WAY (DIRT ROAD), ALONG DUKUZA STREET, INTO VXAMU AVENUE, RIGHT INTO STREET NO.106487. ALONG STREET NO.106487, TURN RIGHT INTO STREET NO.106585, INTO STREET NO.106583, RIGHT INTO INGCEBO DRIVE, LEFT INTO NEWLANDS EXPRESS WAY, RIGHT INTO KHANGELA STREET, ALONG KHANGELA STREET, RIGHT INTO NEWLANDS EXPRESS WAY, LEFT INTO CASTLEHILL DRIVE, LEFT INTO HILLDALE DRIVE, RIGHT INTO BRIARDALE DRIVE, RIGHT INTO INANDA ROAD (M21).<br><br>N.B. ALL THE ROUTES BELOW ORIGINATE FROM THE ABOVE STARTING POINTS.<br><br>ALTERNATE ROUTE: 1.4 FORWARD ROUTE INANDA ROAD (M21), INTO INANDA HIGHWAY, BACK INTO INANDA ROAD (M21), INTO SEA COW LAKE ROAD, RIGHT INTO NORTH COAST ROAD, INTO UMGENI ROAD (R102), INTO SOLDIERS WAY, RIGHT INTO PINE STREET INTO FIELD STREET AND PROCEED TO SOLDIERS WAY TAXI RANK, OR FIELD STREET, LEFT INTO LEOPOLD STREET, RIGHT INTO WARWICK AVENUE, LEFT INTO ETNA LANE PROCEEDING TO WARWICK AVENUE/CANONGATE ROAD TAXI RANK.<br><br>1.5 FROM INANDA ROAD (M21), INTO INANDA HIGHWAY, BACK INTO INANDA ROAD (M21), RIGHT INTO AN ON-RAMP TO THE N2, LEFT INTO NEW UMGENI ROAD (M19), ALONG M19, RIGHT INTO ALPINE ROAD (M10), INTO BRICKFIELD ROAD, RIGHT INTO RANDLES ROAD, LEFT INTO AN ON-RAMP. |
| **12.10** | LINDELANI TO POINT<br>INANDA ROAD (M21), INTO INANDA HIGHWAY, BACK INTO INANDA ROAD (M21), INTO SEA COW LAKE ROAD, RIGHT INTO NORTH COAST ROAD, INTO UMGENI ROAD(R102), LEFT INTO ARGYLE ROAD, RIGHT INTO BRICKHILL ROAD, INTO POINT, INTO POINT ROAD, RIGHT INTO BAY TERRACE, RIGHT INTO STANGER STREET, LEFT INTO ORDNANCE ROAD, LEFT INTO SOLDIERS WAY, RIGHT INTO QUEEN STREET, RIGHT INTO FIELD STREET, AND PROCEED TO SOLDIERS WAY TAXI RANK, OR LEFT INTO LEOPOLD STREET, RIGHT INTO WARWICK AVENUE, LEFT INTO ETNA LANE AND PROCEED TO WARWICK AVENUE/CANONGATE ROAD TAXI RANK. |
| **12.11** | FORWARD ROUTE 3 INTO DUKUZA STREET, INTO VXAMU DRIVE, RIGHT INTO IHOLBHE DRIVE, RIGHT INTO ITHENDELE DRIVE, LEFT INTO NTUZUMA ACCESS ROAD, INTO INDUSTRIAL PARK ROAD, LEFT ONTO PHOENIX HIGHWAY, RIGHT INTO PARTHENON STREET, LEFT AND PROCEED TO PHOENIX TAXI RANK DIRECT AND RETURN ALONG THE SAME ROUTE IN REVERSE. |
| **12.12** | LINDELANI TO KWAMASHU STATION – TOWN CENTRE.<br><br>FROM LINDELANI TAXI RANK ALONG THE ROUTES DETAILED ABOVE WITHIN LINDELANI AREA, INTO NEWLANDS EXPRESS WAY, LEFT INTO MPANGELE ROAD, LEFT INTO MALANDELA ROAD AND PROCEED ALONG MALANDELA ROAD TO KWAMASHU MAIN / MALANDELA ROAD TAXI RANK AT THE TOWN CENTRE DIRECT AND RETURN ALONG THE SAME ROUTE IN REVERSE. |

**transport**
Department:
Transport
**Province of KwaZulu-Natal**

# GAZETTE

**LGKZNG21-2017-SEP**

**REGION: ALL**

| | |
|---|---|
| **12.13** | FROM LINDELANI TAXI RANK, ALONG THE ROUTES DESCRIBED IN ABOVE, INTO NEWLANDS EXPRESS WAY, LEFT INTO MPANGELE ROAD, ALONG MPANGELE ROAD, LEFT INTO MALANDELA ROAD, ALONG MALANDELA ROAD, RIGHT INTO THE ON-RAMP TO KWAMASHU HIGHWAY (M25), ALONG M25 INTO R102, LEFT INTO RINALDO ROAD, LEFT INTO UMHLANGA ROCKS DRIVE, ALONG UMHLANGA ROCKS DRIVE (M12), INTO LIGHTHOUSE ROAD, LEFT INTO TANAGER WAY AND PROCEED TO AN APPROVED TAXI RANK ON TANAGER WAY DIRECT AND RETURN ALONG THE SAME ROUTE IN REVERSE<br>ALTERNATE<br>KWAMASHU HIGHWAY (M25), LEFT INTO THE ON-RAMP TO THE NATIONAL ROUTE (N2), ALONG THE N2, LEFT INTO THE OFF-RAMP TO M41, RIGHT INTO M41, ALONG M41, LEFT INTO UMHLANGA ROCKS DRIVE OFF-RAMP, TURN LEFT INTO UMHLANGA ROCKS DRIVE, ALONG UMHLANGA ROCKS DRIVE, TURN RIGHT INTO LIGHTHOUSE ROAD, LEFT INTO TANAGER WAY AND PROCEED TO THE APPROVED TAXI RANK ON TANAGER WAY DIRECT AND RETURN ALONG THE SAME ROUTE IN REVERSE. |
| **12.14** | LINDELANI TO ISIPINGO.<br><br>FROM LINDELANI TAXI RANK, ALONG THE ROUTES WITHIN LINDELANI AS PER 3,4 AND 5 DESCRIBED ABOVE, INTO INANDA ROAD (M21), INTO INANDA HIGHWAY, INTO INANDA ROAD, TURN RIGHT INTO THE N2 ON-RAMP, INTO THE N2, ALONG THE N2, TURN LEFT INTO PROSPECTON/ISIPINGO OFF-RAMP, TURN RIGHT INTO PROSPECTON ROAD (R102), ALONG PROSPECTON ROAD, TURN LEFT INTO OLD SOUTH COAST ROAD AND PROCEED TO THE APPROVED TAXI RANK IN ISIPINGO CENTRAL BUSINESS DISTRICT DIRECT AND RETURN ALONG THE SAME ROUTE IN REVERSE. |
| **12.15** | RETURN.<br><br>7.1. DURBAN TO LINDELANI FROM CANONGATE ROAD / WARWICK AVENUE TAXI RANK.<br><br>RIGHT INTO ETNA LANE, LEFT INTO WARWICK AVENUE, RIGHT INTO ALICE STREET, LEFT INTO ALBERT STREET, INTO UMGENI ROAD, ALONG UMGENI ROAD, INTO NORTH COAST ROAD, LEFT INTO SEA COW LAKE ROAD, INTO INANDA ROAD (M21), INTO INANDA HIGHWAY, LEFT INTO NEWLANDS WEST DRIVE, ALONG NEWLANDS WEST DRIVE, RIGHT INTO CASTLEHILL DRIVE, LEFT INTO NEWLANDS EXPRESS WAY AND PROCEED TO LINDELANI USING EITHER ROUTE 1.1,1.2,OR 1.3 ABOVE IN REVERSE DIRECTION.<br><br>7.2 ALTERNATIVELY.<br><br>INANDA ROAD (M21), LEFT INTO BRIADALE DRIVE, LEFT INTO HILLDALE DRIVE, RIGHT INTO CASTLEHILL DRIVE, RIGHT INTO NEWLANDS EXPRESS WAY AND PROVED TO LINDELANI USING ANY OF ROUTES 1.1, 1.2 OR 1.3 IN REVERSE. |
| **12.16** | RETURN.<br><br>7.3 FROM CANONGATE ROAD / WARWICK AVENUE TAXI RANK.<br><br>RIGHT INTO ETNA LANE, LEFT INTO WARWICK AVENUE, RIGHT INTO ALICE STREET, RIGHT INTO ALICE STREET, RIGHT INTO MARKET ROAD, RIGHT INTO LEOPOLD STREET, INTO CANONGATE ROAD, INTO THE WESTERN FREEWAY (N3), INTO THE ON- RAMP TO THE N2, ALONG THE N2, LEFT INTO THE OFF-RAMP TO INANDA ROAD, LEFT INTO INANDA ROAD (M21, INTO INANDA HIGHWAY, AND PROCEED AS PER THE RETURN ROUTE 7.1 AND ALTERNATIVE ROUTE 7.2 ABOVE. |
| **12.17** | FROM SOLDIERS WAY TAXI RANK, RIGHT INTO FIELD STREET, INTO ALBERT STREET, INTO UMGENI ROAD (R102), INTO NORTH COAST ROAD, LEFT INTO SEA COW LAKE ROAD, INTO INANDA ROAD (21), ALONG INANDA ROAD, INTO INANDA HIGHWAY AND CONTINUE AS PER THE RETURN ROUTES IN 7.1 OR 7.3 ABOVE. |
| **12.18** | ALTERNATIVELY<br>FROM SOLDIERS WAY TAXI RANK, RIGHT INTO FIELD STREET, LEFT INTO LEOPOLD STREET, ALONG LEOPOLD STREET, INTO CANNONGATE ROAD, INTO THE N3, WESTBOUND, ALONG THE N3, INTO THE ON- RAMP TO THE N2, ALONG THE N2, LEFT INTO INANDA ROAD OFF RAMP, LEFT INTO INANDA ROAD (M21), INTO INANDA HIGHWAY AND CONTINUE AS PER ANY OF THE ABOVE ROUTES. |

**transport**
Department:
Transport
**Province of KwaZulu-Natal**

# GAZETTE

**LGKZNG21-2017-SEP**

**REGION: ALL**

| | | | |
|---|---|---|---|
| **1)** | **Application Number:** APP0091421 | **2)** | **Gazette Number:** LGKZNG21-2017-SEP |
| **3)** | **Applicant:** MC GCWENSA<br>**ID NO.** 7110205482086<br>**Association:** NDWEDWE-QADI TAXI ASSOCIATION | **4)** | **Applicant Address:**<br>P.O BOX 71191<br>INANDA<br>KWAZULU-NATAL<br>4309 |
| **5)** | **Existing Licence Holder:** NOT APPLICABLE<br>**ID NO.** NOT APPLICABLE | **6)** | **Existing Licence Holder Address:**<br>NOT APPLICABLE |
| **7)** | **Type of application:** NEW OPERATING LICENCE | **8)** | **Operating Licence Number:** NOTAVAILABLE |
| **9)** | **Vehicle Type:** MINIBUS | **10)** | 1 X 15 (SEATED) + 0 (STANDING) |
| **11)** | **Region:** GREATER NORTH | | |

| | |
|---|---|
| **12.1** | NDWEDWE QADI TAXI ASSOCIATIONINWARDS:<br>FROM EMKHABELA RANK TO DURBAN:EMKHABELA RANK TURN RIGHT INTO NEW ROAD(A3825), PROCEED TO ESKEBHENI AREA INTO OLD ROAD (P259), TURN RIGHT EMATABETULU ROAD (D1610) FROM EMATABETULU ROAD (D1610), TURN RIGHT INTO OLD ROAD (P259), TURN RIGHT INTO (P100), TURN RIGHT INTO INANDA ROAD (M25), INTO KWAMASHU HIGHWAY (R102), INTO NORTH COAST ROAD (R102), INTO UMGENI ROAD (R102), INTO SOLDIERS WAY AND RIGHT INTO SOLDIERS WAY TAXI RANK<br>.<br>.FROM SOLDIERS WAY TAXI RANK ,TURN RIGHT INTO FIELD STREET INTO ALBERT STREET (R102),INTO UMGENI ROAD (R102),INTO NORTH COAST ROAD (R102),INTO KWAMASHU HIGHWAY,INTO INANDA ROAD (M25),TURN LEFT INTO (P100),TURN LEFT INTO OLD ROAD (P259),TURN LEFT INTO NEW ROAD (A3825) BACK INTO OLD ROAD (P259),TURN RIGHT INTO EMATABETULU ROAD (D1610),BACK TO EMKHABELA RANK.ALTERNATIVELY<br>3.FROM SOLDIERS WAY RANK TURN RIGHT INTO FIELD STREET,TURN LEFT INTO LEOPOLD STREET INTO CANONGATE ROAD,INTO N3 FREEWAY,TURN RIGHT INTO N2 FREEWAY,TURN LEFT INTO KWAMASHU HIGHWAY,INTO INANDA ROAD(M25),TURN LEFT INTO (P100),TURN LEFT INTO OLD ROAD (P259),TURN RIGHT INTO NEW ROAD (A3825),BACK INTO OLD ROAD(P259) TURN RIGHT INTO EMATABETHULU ROAD (D1610) TO EMKHABELA RANK. |

**transport**
Department:
Transport
**Province of KwaZulu-Natal**

# GAZETTE

**LGKZNG21-2017-SEP**

**REGION: ALL**

| | | | |
|---|---|---|---|
| **1)** | **Application Number:** APP0091442 | **2)** | **Gazette Number:** LGKZNG21-2017-SEP |
| **3)** | **Applicant:** MFEKA MM<br>**ID NO.** 5907045529089<br>**Association:** PINETOWN TAXI OWNERS ASSOC.( HILL STREET) | **4)** | **Applicant Address:**<br>B1630 NOMVETHE RD<br>MPUMALANGA T/SHIP<br>KWAZULU-NATAL<br>3700 |
| **5)** | **Existing Licence Holder:** NOT APPLICABLE<br>**ID NO.** NOT APPLICABLE | **6)** | **Existing Licence Holder Address:**<br>NOT APPLICABLE |
| **7)** | **Type of application:** NEW OPERATING LICENCE | **8)** | **Operating Licence Number:** NOTAVAILABLE |
| **9)** | **Vehicle Type:** MINIBUS | **10)** | 1 X 22 (SEATED) + 0 (STANDING) |
| **11)** | **Region:** DURBAN WEST | | |

| | |
|---|---|
| **12.1** | PINETOWN –MPUMALANGA T/SHIP.<br><br>1.1. FROM PINETOWN HILL STREET TAXI RANK TURN RIGHT HILL STREET THEN JOINING ANDERSON ROAD – TURN LEFT AT THE ROBOT INTO OLD MAIN RD, RIGHT INTO M13 PROCEED TO KLOOF TAXI STOP-DROPPING –TO GILLITS TAXI STOP DROPPING AND PICKING UP PASSENGERS- TO EMBERTON TAXI STOP DROPPING AND PICKING UP PASSENGERS –TO POLO PONY TAXI STOP DROPPING AND PICKING UP PASSENGERS JOIN N3-TO CLIFFDALE TAXI STOP DROPPING AND PICKING UP PASSENGERS –ON THE N3 AT THE HAMMARSDALE INTERCHANGE TURN LEFT INTO P385 PASS WALLERS GARAGE TAXI STOP DROPPING AND PICKING UP PASSENGERS-HAMMARSDALE (WEBBER) TAXI STOP DROPPING AND PICKING UP PASSENGERS-CROSS THE BRIDGE TOWARDS MPUMALANGA T/SHIP TURN LEFT TO UNIT 6(H) TAXI STOP DROPPING AND PICKING UP PASSENGERS-TO UNIT 3 (C) TAXI STOP DROPPING AND PICKING UP PASSENGERS UNIT 4(D) TAXI STOP DROPPING AND PICKING UP PASSENGERS-UNIT 1 (A), BACK TO MPUMALANGA TAXI RANK DROPPING AND PICKING UP PASSENGERS AND RETURN TO PINETOWN TAXI RANK ALONG THE SAME ROUTE.<br><br>NB : ROUTE TO BE OPERATED STRICTLY IN ACCORDANCE WITH AGREEMENT WITH MPUMALANGA TAXI ASSOCIATION – LIMITED TO 37 VEHICLES PER DAY.<br><br>1.2 PINETOWN TAXI RANK TO HAMMARSDALE INDUSTRIAL AREA.<br><br>FROM PINETOWN HILL STREET TAXI RANK, RIGHT HILL STREET THEN JOINING ANDERSON ROAD TURN LEFT INTO OLD MAIN RD PROCEED AND TURN RIGHT INTO M13 PASS KLOOF, DROOPING AND PICKING UP PASSENGERS, TO MAYTIME, DROPPING AND PICKING UP PASSENGERS, TO GILLITS DROPPING AND PICKING UP PASSENGERS, TO EMBERTON DROPPING AND PICKING UP PASSENGERS, TO POLO PONY DROPPING AND PICKING UP PASSENGERS- JOINING N3 CLIFFDALE TAXI STOP DROPPING AND PICKING UP PASSENGERS, AND RETURN TO N3 AND PROCEED TO HAMMARSDALE INTERCHANGE, LEFT INTO P385 DROPPING AND PICKING UP PASSENGERS, TO WALLERS GARAGE, DROPPING AND PICKING UP PASSENGERS, TURN LEFT TOWARDS HAMMARSDALE INDUSTRIAL AREA, DROPPING AND PICKING UP PASSENGERS, TURN RIGHT TO HAMMARSDALE SHOPPING CENTRE DROPPING AND PICKING UP PASSENGERS, TURN RIGHT TO UMLABA VILLAGE, DROPPING AND PICKING UP PASSENGERS, RETURN BACK TO PINETOWN ALONG THE SAME ROUTE DROPPING AND PICKING UP PASSENGERS AND RETURN ALONG THE SAME ROUTE IN REVERSE.<br><br>NB : ROUTE TO BE OPERATED STRICTLY IN ACCORDANCE WITH AGREEMENT WITH MPUMALANGA TAXI ASSOCIATION – LIMITED TO 37 VEHICLES PER DAY. |
| **12.2** | 4. PINETOWN TO SPRINGFIELD PARK.<br><br>FROM HILL STREET TAXI RANK INTO HILL STREET, INTO ANDERSON ROAD, RIGHT INTO OLD MAIN ROAD (M31) LEFT INTO ST. JOHNS AVENUE (M19), PROCEED ALONG M19 TO THE INTERSECTION WITH N2. TURNS LEFT SERVICE ROAD, RIGHT INANDA ROAD (M21) AND PROCEED TO SPRINGFIELD INDUSTRIAL PARK ALONG PALMFIELD ROAD (PICK UP AND DROP OFF) AND RETURN ALONG THE SAME ROUTE TO PINETOWN IN REVERSE.<br><br>NB: NO RANKING IS PERMITTED IN SPRINGFIELD AND PASSENGERS MAY ONLY BE PICKED UP AND OR SET AT DESIGNATED TAXI STOPS. |

transport
Department:
Transport
Province of KwaZulu-Natal

GAZETTE
LGKZNG21-2017-SEP
REGION: ALL

| | |
|---|---|
| **12.3** | PINETOWN TO DURBAN MARKET.<br><br>5.1. FROM HILL STREET TAXI RANK, INTO HILL STREET, INTO ANDERSON ROAD, LEFT INTO OLD MAIN ROAD (M31) AN PROCEED TO JOIN INTO M13 AND PROCEED TO JOIN N3 TO DURBAN. UPON ENTERING DURBAN PROCEED LEFT TO BRICK FIELD ROAD TO DROP OFF ONLY AND RETURN INTO N3 AND TURN LEFT OFF THE N3 AT TOLLGATE TO DROP OFF ONLY. RETURN ONTO N3 AND PROCEED TO OLD DUTCH ROAD, TURN RIGHT INTO MARKET ROAD AND PROCEED TO RANK 122 TO DROP OFF AND PICK UP PASSENGERS.<br>RETURN TO N3 AND PROCEED ALONG BEREA ROAD SOUTH TO JAN SMUTS HIGHWAY AND PROCEED ALONG M13 INTO OLD MAIN ROAD ( M31)AND TURN LEFT INTO ANDERSON STREET OR MOODIE STREET TO THE RANK IN HILL STREET.<br><br>ALTERNATIVE 1.<br><br>5.2. FROM PINETOWN TAXI RANK, INTO HILL STREET, INTO ANDERSON ROAD, RIGHT INTO OLD MAIN ROAD (M31) AND PROCEED ALONG (M31 TO M13 BECOMING JAN SMUTS HIGHWAY, LEFT INTO BEREA ROAD NORTH AND PROCEED TO OLD DUTCH ROAD, RIGHT INTO MARKET ROAD TO RANK 122 AND RETURN ALONG THE SAME ROUTE IN REVERSE. |
| **12.4** | PINETOWN TO ISIPINGO<br><br>FROM PINETOWN HILL STREET TAXI RANK SAME AS UMLAZI NMR UP TO N2, LEFT EXIT 154 LEFT INTO GRIMSBY ROAD, PASS CLAIRWOOD HOSPITAL TAXI STOP, DROPPING PASSENGERS-TAKE RIGHT INTO M30/SOUTH COAST ROAD, LEFT INTO PRINCE MCWAYIZENI DRIVE, LEFT INTO OLD SOUTH COAST ROAD, LEFT INTO R102 DROPPING PASSENGERS, BECOMING JEFFELS ROAD, LEFT ALONG JEFFELS ROAD, RIGHT INTO OLD MAIN ROAD AND RANK AT THE INTERSECTION OF OLD MAIN ROAD AND PARDY ROAD. RETURN TRIP: RETURN TO M35/OLD MAIN ROAD, TURN RIGHT INTO R102 AND LEFT INTO N2 AND TAKE LEFT TO N3 TAKE LEFT INTO M13, TAKE LEFT EDEN ROAD, RIGHT M5/ STAPLETON ROAD, LEFT M31/OLD MAIN ROAD, TURN RIGHT INTO ESCOMBE ROAD, DROPPING PASSENGERS AT FRAME TAXI STOP, TURN LEFT TAKE SHEPSTONE ROAD, TURN RIGHT INTO CROMPTON STREET DROPPING PASSENGERS –TURN RIGHT INTO OLD MAIN ROAD, LEFT ANDERSON ROAD, LEFT STANFIELD LANE, RIGHT HILL STREET TAXI RANK. |
| **12.5** | FROM PINETOWN HILL STREET TAXI RANK TURN RIGHT INTO HILL STREET, JOINING ANDERSON ROAD, RIGHT INTO OLD MAIN ROAD PICKING UP PASSENGERS, TURN LEFT AT ST. JOHNS AVENUE (M19), TURN LEFT INTO N2, INTO THE M41 OFF-RAMP INTO PHOENIX HIGHWAY AND PROCEED TO HILL STREET TAXI RANK IN REVERSE. |
| **12.6** | PINETOWN TO WESTWOOD MALL VIA WESTVILLE NORTH.<br><br>FROM PINETOWN HILL STREET NO 580 RIGHT INTO ANDERSON ROAD RIGHT INTO OLD MAIN ROAD, PROCEED TO COWIES HILL JOIN M13, PICK UP AND DROP OFF ALONG THE ROUTE E.G. WESTVILLE CENTRE AND RETURN LEFT INTO UNIVERSITY ROAD / ESSEX TERRANCE INTO WESTWOOD MALL RANK AND RETURN. |
| **12.7** | PINETOWN TO UNIVERSITY OF KWAZULU NATAL VIA WESTVILLE NORTH.<br><br>FROM HILL STREET TAXI RANK, RIGHT INTO ANDERSON, RIGHT INTO OLD MAIN ROAD, PROCEED TO COWIES HILL AND JOIN M13, DROP AND PICK UP PASSENGERS AT WESTVILLE CENTRE AND PROCEED STRAIGHT TO UNIVERSITY WESTVILLE CAMPUS AND RETURN USING THE SAME ROUTE.<br>CONDITIONS NO DROPPING OR PICKING UP OF PASSENGERS OUTSIDE WESTWOOD MALL (UNIVERSITY ROAD/ESSEX TERRACE) ON RETURN TRIP. |

**transport**
Department:
Transport
**Province of KwaZulu-Natal**

# GAZETTE

**LGKZNG21-2017-SEP**

**REGION: ALL**

| | | | |
|---|---|---|---|
| **1)** | **Application Number:** APP0091444 | **2)** | **Gazette Number:** LGKZNG21-2017-SEP |
| **3)** | **Applicant:** MFEKA MM<br>**ID NO.** 5907045529089<br>**Association:** PINETOWN TAXI OWNERS ASSOC.( HILL STREET) | **4)** | **Applicant Address:**<br>B1630 NOMVETHE RD<br>MPUMALANGA T/SHIP<br>KWAZULU-NATAL<br>3700 |
| **5)** | **Existing Licence Holder:** NOT APPLICABLE<br>**ID NO.** NOT APPLICABLE | **6)** | **Existing Licence Holder Address:**<br>NOT APPLICABLE |
| **7)** | **Type of application:** NEW OPERATING LICENCE | **8)** | **Operating Licence Number:** NOTAVAILABLE |
| **9)** | **Vehicle Type:** MINIBUS | **10)** | 1 X 15 (SEATED) + 0 (STANDING) |
| **11)** | **Region:** DURBAN WEST | | |

| | |
|---|---|
| **12.1** | PINETOWN –MPUMALANGA T/SHIP.<br><br>1.1. FROM PINETOWN HILL STREET TAXI RANK TURN RIGHT HILL STREET THEN JOINING ANDERSON ROAD – TURN LEFT AT THE ROBOT INTO OLD MAIN RD, RIGHT INTO M13 PROCEED TO KLOOF TAXI STOP-DROPPING –TO GILLITS TAXI STOP DROPPING AND PICKING UP PASSENGERS- TO EMBERTON TAXI STOP DROPPING AND PICKING UP PASSENGERS –TO POLO PONY TAXI STOP DROPPING AND PICKING UP PASSENGERS JOIN N3-TO CLIFFDALE TAXI STOP DROPPING AND PICKING UP PASSENGERS –ON THE N3 AT THE HAMMARSDALE INTERCHANGE TURN LEFT INTO P385 PASS WALLERS GARAGE TAXI STOP DROPPING AND PICKING UP PASSENGERS-HAMMARSDALE (WEBBER) TAXI STOP DROPPING AND PICKING UP PASSENGERS-CROSS THE BRIDGE TOWARDS MPUMALANGA T/SHIP TURN LEFT TO UNIT 6(H) TAXI STOP DROPPING AND PICKING UP PASSENGERS-TO UNIT 3 (C) TAXI STOP DROPPING AND PICKING UP PASSENGERS UNIT 4(D) TAXI STOP DROPPING AND PICKING UP PASSENGERS-UNIT 1 (A), BACK TO MPUMALANGA TAXI RANK DROPPING AND PICKING UP PASSENGERS AND RETURN TO PINETOWN TAXI RANK ALONG THE SAME ROUTE.<br><br>NB : ROUTE TO BE OPERATED STRICTLY IN ACCORDANCE WITH AGREEMENT WITH MPUMALANGA TAXI ASSOCIATION – LIMITED TO 37 VEHICLES PER DAY.<br><br>1.2 PINETOWN TAXI RANK TO HAMMARSDALE INDUSTRIAL AREA.<br><br>FROM PINETOWN HILL STREET TAXI RANK, RIGHT HILL STREET THEN JOINING ANDERSON ROAD TURN LEFT INTO OLD MAIN RD PROCEED AND TURN RIGHT INTO M13 PASS KLOOF, DROOPING AND PICKING UP PASSENGERS, TO MAYTIME, DROPPING AND PICKING UP PASSENGERS, TO GILLITS DROPPING AND PICKING UP PASSENGERS, TO EMBERTON DROPPING AND PICKING UP PASSENGERS, TO POLO PONY DROPPING AND PICKING UP PASSENGERS- JOINING N3 CLIFFDALE TAXI STOP DROPPING AND PICKING UP PASSENGERS, AND RETURN TO N3 AND PROCEED TO HAMMARSDALE INTERCHANGE, LEFT INTO P385 DROPPING AND PICKING UP PASSENGERS, TO WALLERS GARAGE, DROPPING AND PICKING UP PASSENGERS, TURN LEFT TOWARDS HAMMARSDALE INDUSTRIAL AREA, DROPPING AND PICKING UP PASSENGERS, TURN RIGHT TO HAMMARSDALE SHOPPING CENTRE DROPPING AND PICKING UP PASSENGERS, TURN RIGHT TO UMLABA VILLAGE, DROPPING AND PICKING UP PASSENGERS, RETURN BACK TO PINETOWN ALONG THE SAME ROUTE DROPPING AND PICKING UP PASSENGERS AND RETURN ALONG THE SAME ROUTE IN REVERSE.<br><br>NB : ROUTE TO BE OPERATED STRICTLY IN ACCORDANCE WITH AGREEMENT WITH MPUMALANGA TAXI ASSOCIATION – LIMITED TO 37 VEHICLES PER DAY. |
| **12.2** | 4. PINETOWN TO SPRINGFIELD PARK.<br><br>FROM HILL STREET TAXI RANK INTO HILL STREET, INTO ANDERSON ROAD, RIGHT INTO OLD MAIN ROAD (M31) LEFT INTO ST. JOHNS AVENUE (M19), PROCEED ALONG M19 TO THE INTERSECTION WITH N2. TURNS LEFT SERVICE ROAD, RIGHT INANDA ROAD (M21) AND PROCEED TO SPRINGFIELD INDUSTRIAL PARK ALONG PALMFIELD ROAD (PICK UP AND DROP OFF) AND RETURN ALONG THE SAME ROUTE TO PINETOWN IN REVERSE.<br><br>NB: NO RANKING IS PERMITTED IN SPRINGFIELD AND PASSENGERS MAY ONLY BE PICKED UP AND OR SET AT DESIGNATED TAXI STOPS. |

**transport**
Department:
Transport
**Province of KwaZulu-Natal**

**GAZETTE**
**LGKZNG21-2017-SEP**
**REGION: ALL**

| | |
|---|---|
| **12.3** | PINETOWN TO DURBAN MARKET.<br><br>5.1. FROM HILL STREET TAXI RANK, INTO HILL STREET, INTO ANDERSON ROAD, LEFT INTO OLD MAIN ROAD (M31) AN PROCEED TO JOIN INTO M13 AND PROCEED TO JOIN N3 TO DURBAN. UPON ENTERING DURBAN PROCEED LEFT TO BRICK FIELD ROAD TO DROP OFF ONLY AND RETURN INTO N3 AND TURN LEFT OFF THE N3 AT TOLLGATE TO DROP OFF ONLY. RETURN ONTO N3 AND PROCEED TO OLD DUTCH ROAD, TURN RIGHT INTO MARKET ROAD AND PROCEED TO RANK 122 TO DROP OFF AND PICK UP PASSENGERS.<br>RETURN TO N3 AND PROCEED ALONG BEREA ROAD SOUTH TO JAN SMUTS HIGHWAY AND PROCEED ALONG M13 INTO OLD MAIN ROAD ( M31)AND TURN LEFT INTO ANDERSON STREET OR MOODIE STREET TO THE RANK IN HILL STREET.<br><br>ALTERNATIVE 1.<br><br>5.2. FROM PINETOWN TAXI RANK, INTO HILL STREET, INTO ANDERSON ROAD, RIGHT INTO OLD MAIN ROAD (M31) AND PROCEED ALONG (M31 TO M13 BECOMING JAN SMUTS HIGHWAY, LEFT INTO BEREA ROAD NORTH AND PROCEED TO OLD DUTCH ROAD, RIGHT INTO MARKET ROAD TO RANK 122 AND RETURN ALONG THE SAME ROUTE IN REVERSE. |
| **12.4** | PINETOWN TO ISIPINGO<br><br>FROM PINETOWN HILL STREET TAXI RANK SAME AS UMLAZI NMR UP TO N2, LEFT EXIT 154 LEFT INTO GRIMSBY ROAD, PASS CLAIRWOOD HOSPITAL TAXI STOP, DROPPING PASSENGERS-TAKE RIGHT INTO M30/SOUTH COAST ROAD, LEFT INTO PRINCE MCWAYIZENI DRIVE, LEFT INTO OLD SOUTH COAST ROAD, LEFT INTO R102 DROPPING PASSENGERS, BECOMING JEFFELS ROAD, LEFT ALONG JEFFELS ROAD, RIGHT INTO OLD MAIN ROAD AND RANK AT THE INTERSECTION OF OLD MAIN ROAD AND PARDY ROAD. RETURN TRIP: RETURN TO M35/OLD MAIN ROAD, TURN RIGHT INTO R102 AND LEFT INTO N2 AND TAKE LEFT TO N3 TAKE LEFT INTO M13, TAKE LEFT EDEN ROAD, RIGHT M5/ STAPLETON ROAD, LEFT M31/OLD MAIN ROAD, TURN RIGHT INTO ESCOMBE ROAD, DROPPING PASSENGERS AT FRAME TAXI STOP, TURN LEFT TAKE SHEPSTONE ROAD, TURN RIGHT INTO CROMPTON STREET DROPPING PASSENGERS –TURN RIGHT INTO OLD MAIN ROAD, LEFT ANDERSON ROAD, LEFT STANFIELD LANE, RIGHT HILL STREET TAXI RANK. |
| **12.5** | FROM PINETOWN HILL STREET TAXI RANK TURN RIGHT INTO HILL STREET, JOINING ANDERSON ROAD, RIGHT INTO OLD MAIN ROAD PICKING UP PASSENGERS, TURN LEFT AT ST. JOHNS AVENUE (M19), TURN LEFT INTO N2, INTO THE M41 OFF-RAMP INTO PHOENIX HIGHWAY AND PROCEED TO HILL STREET TAXI RANK IN REVERSE. |
| **12.6** | PINETOWN TO WESTWOOD MALL VIA WESTVILLE NORTH.<br><br>FROM PINETOWN HILL STREET NO 580 RIGHT INTO ANDERSON ROAD RIGHT INTO OLD MAIN ROAD, PROCEED TO COWIES HILL JOIN M13, PICK UP AND DROP OFF ALONG THE ROUTE E.G. WESTVILLE CENTRE AND RETURN LEFT INTO UNIVERSITY ROAD / ESSEX TERRANCE INTO WESTWOOD MALL RANK AND RETURN. |
| **12.7** | PINETOWN TO UNIVERSITY OF KWAZULU NATAL VIA WESTVILLE NORTH.<br><br>FROM HILL STREET TAXI RANK, RIGHT INTO ANDERSON, RIGHT INTO OLD MAIN ROAD, PROCEED TO COWIES HILL AND JOIN M13, DROP AND PICK UP PASSENGERS AT WESTVILLE CENTRE AND PROCEED STRAIGHT TO UNIVERSITY WESTVILLE CAMPUS AND RETURN USING THE SAME ROUTE.<br>CONDITIONS NO DROPPING OR PICKING UP OF PASSENGERS OUTSIDE WESTWOOD MALL (UNIVERSITY ROAD/ESSEX TERRACE) ON RETURN TRIP. |

**transport**
Department:
Transport
**Province of KwaZulu-Natal**

# GAZETTE

**LGKZNG21-2017-SEP**

**REGION: ALL**

| | | | |
|---|---|---|---|
| **1)** | **Application Number:** APP0091458 | **2)** | **Gazette Number:** LGKZNG21-2017-SEP |
| **3)** | **Applicant:** M JALI<br>**ID NO.** 7212065478087<br>**Association:** PIESANG RIVER TRANSPORT SERVICES | **4)** | **Applicant Address:**<br>05 WILLOWPARK PLACE<br>PHONIX<br>4068 |
| **5)** | **Existing Licence Holder:** NOT APPLICABLE<br>**ID NO.** NOT APPLICABLE | **6)** | **Existing Licence Holder Address:**<br>NOT APPLICABLE |
| **7)** | **Type of application:** NEW OPERATING LICENCE | **8)** | **Operating Licence Number:** NOTAVAILABLE |
| **9)** | **Vehicle Type:** MINIBUS | **10)** | 1 X 12 (SEATED) + 0 (STANDING) |
| **11)** | **Region:** GREATER NORTH | | |

| | |
|---|---|
| **12.1** | UMDLOTI TO DURBAN.<br><br>FROM APPROVED RANK ON M27 (PREVIOUSLY ROAD 96) AT CALTEX GARAGE, M27 TO AN ON-RAMP M4 SOUTH, LEFT M4 SOUTH UMHLANGA ROCKS DRIVE, LIGHTHOUSE ROAD, LEFT TANNAGER WAY, LAGOON DRIVE, LIGHTHOUSE ROAD ON-RAMP M4 SOUTH TO DURBAN, RIGHT ORDINANCE ROAD, BECOMING LEOPOLD STREET, RIGHT WARWICK AVENUE, RIGHT ALICE STREET, RIGHT GREY STREET, PRINCE EDWARD STREET TAXI RANK AND RETURN, LEFT FIELD STREET, RIGHT OLD FORT ROAD, LEFT M4, HENCE ALONG THE SAME WAY IN THE REVERSE DIRECTION. |
| **12.2** | WATERLOO TO DURBAN.<br><br>A) FROM AN APPROVED RANK IN CROCODILE ROAD, BAT ROAD, WOODPECKER ROAD, STIFANOT ROAD 20214, PYTHON ROAD, WOODPECKER ROAD TO ROAD M27, M24 OFF RAMP SOUTH ALONG M4, INTO STANGER STREET, RIGHT INTO ORDINANCE ROAD, INTO LEOPOLD STREET, RIGHT INTO ALICE STREET, RIGHT INTO GREY STREET, LEFT INTO PRINCE EDWARD STREET TAXI RANK.<br><br>B) FROM APPROVED TAXI RANK MDENI ROAD, CROCODILE ROAD TO ROAD 20250, LOVISA ROAD, ROAD 20214, STIFANOT ROAD, ROAD 20114, LILLY ROAD 20113; LEMON ROAD 2028, CROCODILE ROAD, PLUM STREET 20108, ON M27 TO M4 OFF – RAMP SOUTH ALONG M4 TO -<br>FIRST ALTERNATIVE.<br><br>UMHLANGA ROCKS OFF-RAMP LEFT UMHLANGA ROCKS DRIVE, BECOMING LIGHTHOUSE ROAD, TANNAGER WAY, LAGOON DRIVE, LIGHTHOUSE ROAD M4 SOUTH.<br><br>SECOND ALTERNATIVE.<br><br>M4 OFF-RAMP TO LA LUCIA MALL, LEFT INTO LINK ROAD, LEFT ARMSTRONG AVENUE, AND TURN AROUND AT THE TAXI RANK ON ARMSTRONG AVENUE, RIGHT LINK ROAD, RIGHT RODGE ROAD TO M4 ON-RAMP ALONG M4 INTO STANGER STREET, RIGHT ORDINANCE ROAD, INTO LEOPOLD STREET, RIGHT INTO WARWICK AVENUE, RIGHT ALICE STREET, RIGHT GREY STREET, LEFT INTO PRINCE ALFRED STREET TAXI RANK.<br><br>RETURN ROUTE.<br><br>FROM PRINCE EDWARD STREET, LEFT INTO FIELD STREET, RIGHT INTO OLD FORT ROAD, LEFT INTO STANGER STREET INTO M4 AND PROCEED ALONG THE ALTERNATIVES SET OUT ABOVE IN REVERSE. |

**transport**
Department:
Transport
**Province of KwaZulu-Natal**

**GAZETTE**
**LGKZNG21-2017-SEP**
**REGION: ALL**

| | |
|---|---|
| **12.3** | WATERLOO TO VERULAM<br><br>(A). FROM AN APPROVED TAXI RANK IN CROCODILE ROAD, BAT ROAD, WOODPECKER ROAD, STIFANAT ROAD 20214, PYTHON ROAD, WOODPECKER ROAD TO M27 ALONG M27 TO THE TAXI RANK IN IRELAND STREET AND RETURN ALONG THE SAME ROUTE.<br>(B). FROM APPROVED TAXI RANK IN MDENI ROAD, CROCODILE ROAD, TO ROAD 20250, ROAD 2026, LOVISA ROAD, 2028, CROCODILE ROAD, PLUM STREET 20108, ON M27 ALONG M27 TO THE TAXI RANK IN IRELAND STREET AND RETURN ALONG THE SAME ROUTE.<br><br>FIRST ALTERNATIVE<br><br>FROM ANY OF THE ROUTES AS SET OUT IN PARAGRAPHS (A) AND (B) ALONG M27, TO LOTUS ROAD, TEMPLE VALLEY, GARLAND STREET, MOSS STREET, INTO IRELAND STREET TAXI RANK AND RETURN ALONG THE SAME ROUTE.<br><br>SECOND ALTERNATIVE<br><br>IRELAND TAXI RANK PROCEED TO SOUTH RIDGE, WATERLOO MPA WAYBRIDGE, M27 TO WATERLOO. |
| **12.4** | WATERLOO TO PHOENIX PLAZA.<br><br>(A) FROM AN APPROVED TAXI RANK IN CROCODILE ROAD, BAT ROAD, WOODPECKER ROAD, STIFANAT ROAD 20214, PYTHON ROAD, WOODPECKER ROAD TO M27 TO M4 ON RAMP SOUTH TO R79 OTTAWA R102 TO PHOENIX HIGHWAY, PROCEED ALONG PHOENIX HIGHWAY TO PHOENIX PLAZA TAXI RANK AND RETURN ALONG THE SAME ROUTE.<br><br>(B) FROM APPROVED TAXI RANK IN MDENI ROAD, CROCODILE ROAD, TO ROAD 2026, LOVISA ROAD 20214, STIFANAT ROAD, ROAD 20114, LILLY ROAD 20113, LEMON ROAD 2028, CROCODILE ROAD, PLUM STREET ON M27 TO M4 ON RAMP SOUTH TO R79, OTTAWA R102 TO PHOENIX HIGHWAY, PROCEED ALONG PHOENIX P1929 TAXI RANK AND RETURN ALONG THE SAME ROUTE. |
| **12.5** | PIESANG TO KWAMASHU STATION.<br><br>FROM RANK ON ROAD 108466 (NEW ROAD) LEFT INTO ITHENDELE DRIVE INTO NYALA ROAD, LEFT INTO SIBISI ROAD, RIGHT BHEJANE ROAD, RIGHT MALANDELA ROAD TO RANK AND RETURN ALONG THE SAME ROUTE. |
| **12.6** | PIESANG TO DURBAN.<br><br>FROM RANK ROAD 108466 (NEW ROAD) LEFT DALMENY ROAD, LEFT NTUZUMA ACCESS ROAD BECOMING ROAD 102 UMNGENI ROAD, SOLDIERS WAY TO SOLDIERS WAY TAXI RANK, RIGHT INTO FIELD STREET, LEFT INTO LEOPOLD STREET TO CENTENARY ROAD RANK.<br><br>FROM RANK ROAD 108466 (NEW ROAD), LEFT DALMENY ROAD, LEFT NTUZUMA ACCESS ROAD RIGHT BECOMING R102, M25, RIGHT ALONG N2 TO N2 OFF RAMP WITH INANDA ROAD, LEFT M21 INANDA ROAD THROUGH SPRINGFIELD PARK, RIGHT NORTH COAST ROAD, BECOMING UMNGENI ROAD, RIGHT LEOPOLD STREET WARWICK AVENUE TO CENTENARY ROAD TAXI RANK. (NO PICKING UP OF PASSENGERS ALONG UMNGENI ROAD).<br><br>FROM RANK ROAD 108466 (NEW ROAD), LEFT DALMENY ROAD LEFT NTUZUMA ACCESS ROAD BECOMING ROAD 102 M25, RIGHT N2 ALONG N2 TO ITS OFF RAMPWITH M21 AND UMNGENI LEFT M19, INTO UMNGENI M19 CONNAUGHT BRIDGE, UMNGENI ROAD SOLDIERS WAY TAXI RANK, RIGHT INTO FIELD STREET, LEFT INTO LEOPOLD STREET, WARWICK AVENUE TO CENTENARY ROAD TAXI RANK. (NO PICKING UP OF PASSENGERS ALONG UMNGENI ROAD). |

transport
Department:
Transport
Province of KwaZulu-Natal

GAZETTE
LGKZNG21-2017-SEP
REGION: ALL

| | |
|---|---|
| **12.7** | INNERCIRCLE -AREA 3<br><br>FROM BESTERS TAXI RANK, CORNER OF NTUZUMA ACCESS ROAD AND M25, TO NTUZUMA ACCESS ROAD, LEFT INTO BUNGEZI ROAD, RIGHT INTO NTETHE ROAD, RIGHT INTO LWEMBU ROAD, INTO THANGO ROAD, INTO VILAKAZI ROAD, LEFT INTO MZOMUSHA ROAD, RIGHT INTO NTUZUMA ACCESS ROAD AND PROCEED TO BESTERS TAXI RANK.<br><br>INNER CIRCLE - AREA 4 – OVERSPILL AREA<br><br>FROM BESTERS TAXI RANK, CORNER OF NTUZUMA ACCESS ROAD AND M25, ALONG NTUZUMA ACCESS ROAD, LEFT AT THE TRAFFIC CIRCLE INTO VEZI ROAD AND PROCEED TO OVERSPILL AREA, RETURN ALONG VEZI ROAD, TURN RIGHT INTO NTUZUMA ACCESS ROAD AND PROCEED TO BESTERS TAXI RANK.<br><br>INNERCIRCLE - AREA 1 - MADLALA ROAD<br><br>BESTERS RANK CORNER OF NTUZUMA ACCESS ROAD AND M25, NTUZUMA ACCESS ROAD, RIGHT INTO MADLALA STREET, RIGHT INTO (MTHOMBE ROAD AND RETURN INTO ZABALAZA STREET AND RETURN) INTO MADLALA STREET, LEFT INTO NTUZUMA ACCESS ROAD AND PROCEED TO BESTERS TAXI RANK. |
| **12.8** | FROM PIESANG TAXI RANK TO POINT WITHIN THE PROVINCE OF KZN ONLY NO PICKING UP OR SETTING DOWN OF PASSENGERS EN ROUTE.,CENENTARY ROAD - UMHLANGA ROCKS ( DURBAN),<br><br>FROM THE APPROVED TAXI RANK IN DURBAN (CENTENARY ROAD) TO DURBAN NORTH FROM TAXI RANK NO. ON MARKET ROAD. LEFT INTO ALICE STREET, INTO OLD FORT ROAD, LEFT INTO NMR AVENUE, LEFT INTO STANGER STEET INTO M4. INTO NORTHWAY, RIGHT INTO BEACHWAY, LEFT INTO KENSINGTON DRIVE, INTO NEWPORT AVENUE, INTO WILLIAM CAMPBELL DRIVE, LEFT INTO ADDISON DRIVE, AND CONTINUE TO UMHLANGA ROCKS DRIVE. RETURN ALONG ADDISON DRIVE , RIGHT INTO WILLIAM CAMPBELL DRIVE , INTO NEWPORT AVENUE , INTO KENSINGTON DRIVE , RIGHT INTO MARGARET MAYTOM AVENUE AND PROCEED TO UMHLANGA ROCKS DRIVE AND RETURN ALONG APPROVED RANK.REDHILL - LA LUCIA,2206LS2206LS00054240,KZNBRCDBN0030032,NULL,2<br><br>.FROM AN APPROVED TAXI RANK ON BLACKBURN ROAD (RED HILL), ALONG BLACKBURN ROAD , INTO NORTHWAY , LEFT INTO BEACHWAY, LEFT INTO KENSINGTON DRIVE, INTO NEWPORT AVENUE , RIGHT INTO AUBREY DRIVE , LEFT INTO DAVID AVENUE , LEFT INTO BRAEMER AVENUE , RIGHT INTO ARSTRONG AVENUE, AND PROCEED TO LA-LUCIA RANK, OPPOSITE LA-LUCIA MALL FROM LA-LUCIA TAXI RANK INTO ARMSTONG AVENUE RIGHT IN WILLIAM CAMPBELL DRIVE, LEFT INTO ADDISON DRIVE LEFT INTO UMHLANGA ROCKS DRIVE, LEFT INTO NORTHWAY, INTO N.M.R AVENUE AVBENUE, INTO WALNUT ROAD, RIGHT INTO MANSFIELD ROAD, RIGHT INTO MARKET ROAD AND PROCEED TO RANK ON MARKET ROAD, RETURN ROUTE SAME AS 1.",100,-999,1,UMHLANGA ROCKS - DURBAN,2206LS2206LS00054243,KZNBRCDBN0030034,NULL,3.<br><br>FROM AN APPROVED TAXI RANK IN TANAGER WAY (UMHLANGA) TO DURBAN INTO TANAGER RIGHT INTO LAGOON DRIVE, RIGHT INTO LIGHTHOUSE ROAD RIGHT INTO UMHLANGA ROCKS DRIVE, LEFT INTO ADDISON DRIVE , PROCEED TO LA-LUCIA TAXI RANK, FROM LA LUCIA TAXI RANK INTO ARMSTRONG AVENUE , LEFT INTO WILLIAM CAMPBELL DRIVE , INTO NEWPORT AVENUE , INTO KENSINGTON DRIVE , RIGHT INTO BEACH WAY , LEFT INTO NORTHWAY , INTO N.M.R AVENUE , INTO WALNUT ROAD , RIGHT INTO ORDINANCE ROAD, INTO LEOPOLD STREET. |

**transport**
Department:
Transport
**Province of KwaZulu-Natal**

# GAZETTE

**LGKZNG21-2017-SEP**

**REGION: ALL**

| | | | |
|---|---|---|---|
| **1)** | **Application Number:** APP0091464 | **2)** | **Gazette Number:** LGKZNG21-2017-SEP |
| **3)** | **Applicant:** MS MPUNZANA<br>**ID NO.** 5803045830082<br>**Association:** PIESANG RIVER TRANSPORT SERVICES | **4)** | **Applicant Address:**<br>F931 MNTWANA RD<br>KWAMASHU<br>4360 |
| **5)** | **Existing Licence Holder:** NOT APPLICABLE<br>**ID NO.** NOT APPLICABLE | **6)** | **Existing Licence Holder Address:**<br>NOT APPLICABLE |
| **7)** | **Type of application:** NEW OPERATING LICENCE | **8)** | **Operating Licence Number:** NOTAVAILABLE |
| **9)** | **Vehicle Type:** MINIBUS | **10)** | 1 X 15 (SEATED) + 0 (STANDING) |
| **11)** | **Region:** GREATER NORTH | | |

| | |
|---|---|
| **12.1** | UMDLOTI TO DURBAN.<br><br>FROM APPROVED RANK ON M27 (PREVIOUSLY ROAD 96) AT CALTEX GARAGE, M27 TO AN ON-RAMP M4 SOUTH, LEFT M4 SOUTH UMHLANGA ROCKS DRIVE, LIGHTHOUSE ROAD, LEFT TANNAGER WAY, LAGOON DRIVE, LIGHTHOUSE ROAD ON-RAMP M4 SOUTH TO DURBAN, RIGHT ORDINANCE ROAD, BECOMING LEOPOLD STREET, RIGHT WARWICK AVENUE, RIGHT ALICE STREET, RIGHT GREY STREET, PRINCE EDWARD STREET TAXI RANK AND RETURN, LEFT FIELD STREET, RIGHT OLD FORT ROAD, LEFT M4, HENCE ALONG THE SAME WAY IN THE REVERSE DIRECTION. |
| **12.2** | WATERLOO TO DURBAN.<br><br>A) FROM AN APPROVED RANK IN CROCODILE ROAD, BAT ROAD, WOODPECKER ROAD, STIFANOT ROAD 20214, PYTHON ROAD, WOODPECKER ROAD TO ROAD M27, M24 OFF RAMP SOUTH ALONG M4, INTO STANGER STREET, RIGHT INTO ORDINANCE ROAD, INTO LEOPOLD STREET, RIGHT INTO ALICE STREET, RIGHT INTO GREY STREET, LEFT INTO PRINCE EDWARD STREET TAXI RANK.<br><br>B) FROM APPROVED TAXI RANK MDENI ROAD, CROCODILE ROAD TO ROAD 20250, LOVISA ROAD, ROAD 20214, STIFANOT ROAD, ROAD 20114, LILLY ROAD 20113; LEMON ROAD 2028, CROCODILE ROAD, PLUM STREET 20108, ON M27 TO M4 OFF – RAMP SOUTH ALONG M4 TO -<br>FIRST ALTERNATIVE.<br><br>UMHLANGA ROCKS OFF-RAMP LEFT UMHLANGA ROCKS DRIVE, BECOMING LIGHTHOUSE ROAD, TANNAGER WAY, LAGOON DRIVE, LIGHTHOUSE ROAD M4 SOUTH.<br><br>SECOND ALTERNATIVE.<br><br>M4 OFF-RAMP TO LA LUCIA MALL, LEFT INTO LINK ROAD, LEFT ARMSTRONG AVENUE, AND TURN AROUND AT THE TAXI RANK ON ARMSTRONG AVENUE, RIGHT LINK ROAD, RIGHT RODGE ROAD TO M4 ON-RAMP ALONG M4 INTO STANGER STREET, RIGHT ORDINANCE ROAD, INTO LEOPOLD STREET, RIGHT INTO WARWICK AVENUE, RIGHT ALICE STREET, RIGHT GREY STREET, LEFT INTO PRINCE ALFRED STREET TAXI RANK.<br><br>RETURN ROUTE.<br><br>FROM PRINCE EDWARD STREET, LEFT INTO FIELD STREET, RIGHT INTO OLD FORT ROAD, LEFT INTO STANGER STREET INTO M4 AND PROCEED ALONG THE ALTERNATIVES SET OUT ABOVE IN REVERSE. |

**transport**
Department:
Transport
**Province of KwaZulu-Natal**

# GAZETTE

**LGKZNG21-2017-SEP**

**REGION: ALL**

| | |
|---|---|
| **12.3** | WATERLOO TO VERULAM<br><br>(A). FROM AN APPROVED TAXI RANK IN CROCODILE ROAD, BAT ROAD, WOODPECKER ROAD, STIFANAT ROAD 20214, PYTHON ROAD, WOODPECKER ROAD TO M27 ALONG M27 TO THE TAXI RANK IN IRELAND STREET AND RETURN ALONG THE SAME ROUTE.<br>(B). FROM APPROVED TAXI RANK IN MDENI ROAD, CROCODILE ROAD, TO ROAD 20250, ROAD 2026, LOVISA ROAD, 2028, CROCODILE ROAD, PLUM STREET 20108, ON M27 ALONG M27 TO THE TAXI RANK IN IRELAND STREET AND RETURN ALONG THE SAME ROUTE.<br><br>FIRST ALTERNATIVE<br><br>FROM ANY OF THE ROUTES AS SET OUT IN PARAGRAPHS (A) AND (B) ALONG M27, TO LOTUS ROAD, TEMPLE VALLEY, GARLAND STREET, MOSS STREET, INTO IRELAND STREET TAXI RANK AND RETURN ALONG THE SAME ROUTE.<br><br>SECOND ALTERNATIVE<br><br>IRELAND TAXI RANK PROCEED TO SOUTH RIDGE, WATERLOO MPA WAYBRIDGE, M27 TO WATERLOO. |
| **12.4** | WATERLOO TO PHOENIX PLAZA.<br><br>(A) FROM AN APPROVED TAXI RANK IN CROCODILE ROAD, BAT ROAD, WOODPECKER ROAD, STIFANAT ROAD 20214, PYTHON ROAD, WOODPECKER ROAD TO M27 TO M4 ON RAMP SOUTH TO R79 OTTAWA R102 TO PHOENIX HIGHWAY, PROCEED ALONG PHOENIX HIGHWAY TO PHOENIX PLAZA TAXI RANK AND RETURN ALONG THE SAME ROUTE.<br><br>(B) FROM APPROVED TAXI RANK IN MDENI ROAD, CROCODILE ROAD, TO ROAD 2026, LOVISA ROAD 20214, STIFANAT ROAD, ROAD 20114, LILLY ROAD 20113, LEMON ROAD 2028, CROCODILE ROAD, PLUM STREET ON M27 TO M4 ON RAMP SOUTH TO R79, OTTAWA R102 TO PHOENIX HIGHWAY, PROCEED ALONG PHOENIX P1929 TAXI RANK AND RETURN ALONG THE SAME ROUTE. |
| **12.5** | PIESANG TO KWAMASHU STATION.<br><br>FROM RANK ON ROAD 108466 (NEW ROAD) LEFT INTO ITHENDELE DRIVE INTO NYALA ROAD, LEFT INTO SIBISI ROAD, RIGHT BHEJANE ROAD, RIGHT MALANDELA ROAD TO RANK AND RETURN ALONG THE SAME ROUTE. |
| **12.6** | PIESANG TO DURBAN.<br><br>FROM RANK ROAD 108466 (NEW ROAD) LEFT DALMENY ROAD, LEFT NTUZUMA ACCESS ROAD BECOMING ROAD 102 UMNGENI ROAD, SOLDIERS WAY TO SOLDIERS WAY TAXI RANK, RIGHT INTO FIELD STREET, LEFT INTO LEOPOLD STREET TO CENTENARY ROAD RANK.<br><br>FROM RANK ROAD 108466 (NEW ROAD), LEFT DALMENY ROAD, LEFT NTUZUMA ACCESS ROAD RIGHT BECOMING R102, M25, RIGHT ALONG N2 TO N2 OFF RAMP WITH INANDA ROAD, LEFT M21 INANDA ROAD THROUGH SPRINGFIELD PARK, RIGHT NORTH COAST ROAD, BECOMING UMNGENI ROAD, RIGHT LEOPOLD STREET WARWICK AVENUE TO CENTENARY ROAD TAXI RANK. (NO PICKING UP OF PASSENGERS ALONG UMNGENI ROAD).<br><br>FROM RANK ROAD 108466 (NEW ROAD), LEFT DALMENY ROAD LEFT NTUZUMA ACCESS ROAD BECOMING ROAD 102 M25, RIGHT N2 ALONG N2 TO ITS OFF RAMPWITH M21 AND UMNGENI LEFT M19, INTO UMNGENI M19 CONNAUGHT BRIDGE, UMNGENI ROAD SOLDIERS WAY TAXI RANK, RIGHT INTO FIELD STREET, LEFT INTO LEOPOLD STREET, WARWICK AVENUE TO CENTENARY ROAD TAXI RANK. (NO PICKING UP OF PASSENGERS ALONG UMNGENI ROAD). |

**transport**
Department:
Transport
**Province of KwaZulu-Natal**

# GAZETTE

**LGKZNG21-2017-SEP**

**REGION: ALL**

| | | | |
|---|---|---|---|
| **1)** | **Application Number:** APP0091466 | **2)** | **Gazette Number:** LGKZNG21-2017-SEP |
| **3)** | **Applicant:** NZ MDLALOSE<br>**ID NO.** 7304150356086<br>**Association:** PIESANG RIVER TRANSPORT SERVICES | **4)** | **Applicant Address:**<br>N 55 MATHINTA ROAD<br>NTUZUMA<br>4310 |
| **5)** | **Existing Licence Holder:** NOT APPLICABLE<br>**ID NO.** NOT APPLICABLE | **6)** | **Existing Licence Holder Address:**<br>NOT APPLICABLE |
| **7)** | **Type of application:** NEW OPERATING LICENCE | **8)** | **Operating Licence Number:** NOTAVAILABLE |
| **9)** | **Vehicle Type:** MINIBUS | **10)** | 1 X 15 (SEATED) + 0 (STANDING) |
| **11)** | **Region:** GREATER NORTH | | |

| | |
|---|---|
| **12.1** | PIESANG TO DURBAN.<br><br>FROM RANK ROAD 108466 (NEW ROAD) LEFT DALMENY ROAD, LEFT NTUZUMA ACCESS ROAD BECOMING ROAD 102 UMNGENI ROAD, SOLDIERS WAY TO SOLDIERS WAY TAXI RANK, RIGHT INTO FIELD STREET, LEFT INTO LEOPOLD STREET TO CENTENARY ROAD RANK.<br><br>FROM RANK ROAD 108466 (NEW ROAD), LEFT DALMENY ROAD, LEFT NTUZUMA ACCESS ROAD RIGHT BECOMING R102, M25, RIGHT ALONG N2 TO N2 OFF RAMP WITH INANDA ROAD, LEFT M21 INANDA ROAD THROUGH SPRINGFIELD PARK, RIGHT NORTH COAST ROAD, BECOMING UMNGENI ROAD, RIGHT LEOPOLD STREET WARWICK AVENUE TO CENTENARY ROAD TAXI RANK. (NO PICKING UP OF PASSENGERS ALONG UMNGENI ROAD).<br><br>FROM RANK ROAD 108466 (NEW ROAD), LEFT DALMENY ROAD LEFT NTUZUMA ACCESS ROAD BECOMING ROAD 102 M25, RIGHT N2 ALONG N2 TO ITS OFF RAMPWITH M21 AND UMNGENI LEFT M19, INTO UMNGENI M19 CONNAUGHT BRIDGE, UMNGENI ROAD SOLDIERS WAY TAXI RANK, RIGHT INTO FIELD STREET, LEFT INTO LEOPOLD STREET, WARWICK AVENUE TO CENTENARY ROAD TAXI RANK. (NO PICKING UP OF PASSENGERS ALONG UMNGENI ROAD). |
| **12.2** | PIESANG TO KWAMASHU STATION.<br><br>FROM RANK ON ROAD 108466 (NEW ROAD) LEFT INTO ITHENDELE DRIVE INTO NYALA ROAD, LEFT INTO SIBISI ROAD, RIGHT BHEJANE ROAD, RIGHT MALANDELA ROAD TO RANK AND RETURN ALONG THE SAME ROUTE. |
| **12.3** | WATERLOO TO PHOENIX PLAZA.<br><br>(A) FROM AN APPROVED TAXI RANK IN CROCODILE ROAD, BAT ROAD, WOODPECKER ROAD, STIFANAT ROAD 20214, PYTHON ROAD, WOODPECKER ROAD TO M27 TO M4 ON RAMP SOUTH TO R79 OTTAWA R102 TO PHOENIX HIGHWAY, PROCEED ALONG PHOENIX HIGHWAY TO PHOENIX PLAZA TAXI RANK AND RETURN ALONG THE SAME ROUTE.<br><br>(B) FROM APPROVED TAXI RANK IN MDENI ROAD, CROCODILE ROAD, TO ROAD 2026, LOVISA ROAD 20214, STIFANAT ROAD, ROAD 20114, LILLY ROAD 20113, LEMON ROAD 2028, CROCODILE ROAD, PLUM STREET ON M27 TO M4 ON RAMP SOUTH TO R79, OTTAWA R102 TO PHOENIX HIGHWAY, PROCEED ALONG PHOENIX P1929 TAXI RANK AND RETURN ALONG THE SAME ROUTE. |

**transport**
Department:
Transport
**Province of KwaZulu-Natal**

**GAZETTE**
**LGKZNG21-2017-SEP**
**REGION: ALL**

| | |
|---|---|
| **12.4** | WATERLOO TO VERULAM<br><br>(A). FROM AN APPROVED TAXI RANK IN CROCODILE ROAD, BAT ROAD, WOODPECKER ROAD, STIFANAT ROAD 20214, PYTHON ROAD, WOODPECKER ROAD TO M27 ALONG M27 TO THE TAXI RANK IN IRELAND STREET AND RETURN ALONG THE SAME ROUTE.<br>(B). FROM APPROVED TAXI RANK IN MDENI ROAD, CROCODILE ROAD, TO ROAD 20250, ROAD 2026, LOVISA ROAD, 2028, CROCODILE ROAD, PLUM STREET 20108, ON M27 ALONG M27 TO THE TAXI RANK IN IRELAND STREET AND RETURN ALONG THE SAME ROUTE.<br><br>FIRST ALTERNATIVE<br><br>FROM ANY OF THE ROUTES AS SET OUT IN PARAGRAPHS (A) AND (B) ALONG M27, TO LOTUS ROAD, TEMPLE VALLEY, GARLAND STREET, MOSS STREET, INTO IRELAND STREET TAXI RANK AND RETURN ALONG THE SAME ROUTE.<br><br>SECOND ALTERNATIVE<br><br>IRELAND TAXI RANK PROCEED TO SOUTH RIDGE, WATERLOO MPA WAYBRIDGE, M27 TO WATERLOO. |
| **12.5** | WATERLOO TO DURBAN.<br><br>A) FROM AN APPROVED RANK IN CROCODILE ROAD, BAT ROAD, WOODPECKER ROAD, STIFANOT ROAD 20214, PYTHON ROAD, WOODPECKER ROAD TO ROAD M27, M24 OFF RAMP SOUTH ALONG M4, INTO STANGER STREET, RIGHT INTO ORDINANCE ROAD, INTO LEOPOLD STREET, RIGHT INTO ALICE STREET, RIGHT INTO GREY STREET, LEFT INTO PRINCE EDWARD STREET TAXI RANK.<br><br>B) FROM APPROVED TAXI RANK MDENI ROAD, CROCODILE ROAD TO ROAD 20250, LOVISA ROAD, ROAD 20214, STIFANOT ROAD, ROAD 20114, LILLY ROAD 20113; LEMON ROAD 2028, CROCODILE ROAD, PLUM STREET 20108, ON M27 TO M4 OFF – RAMP SOUTH ALONG M4 TO -<br>FIRST ALTERNATIVE.<br><br>UMHLANGA ROCKS OFF-RAMP LEFT UMHLANGA ROCKS DRIVE, BECOMING LIGHTHOUSE ROAD, TANNAGER WAY, LAGOON DRIVE, LIGHTHOUSE ROAD M4 SOUTH.<br><br>SECOND ALTERNATIVE.<br><br>M4 OFF-RAMP TO LA LUCIA MALL, LEFT INTO LINK ROAD, LEFT ARMSTRONG AVENUE, AND TURN AROUND AT THE TAXI RANK ON ARMSTRONG AVENUE, RIGHT LINK ROAD, RIGHT RODGE ROAD TO M4 ON-RAMP ALONG M4 INTO STANGER STREET, RIGHT ORDINANCE ROAD, INTO LEOPOLD STREET, RIGHT INTO WARWICK AVENUE, RIGHT ALICE STREET, RIGHT GREY STREET, LEFT INTO PRINCE ALFRED STREET TAXI RANK.<br><br>RETURN ROUTE.<br><br>FROM PRINCE EDWARD STREET, LEFT INTO FIELD STREET, RIGHT INTO OLD FORT ROAD, LEFT INTO STANGER STREET INTO M4 AND PROCEED ALONG THE ALTERNATIVES SET OUT ABOVE IN REVERSE. |
| **12.6** | UMDLOTI TO DURBAN.<br><br>FROM APPROVED RANK ON M27 (PREVIOUSLY ROAD 96) AT CALTEX GARAGE, M27 TO AN ON-RAMP M4 SOUTH, LEFT M4 SOUTH UMHLANGA ROCKS DRIVE, LIGHTHOUSE ROAD, LEFT TANNAGER WAY, LAGOON DRIVE, LIGHTHOUSE ROAD ON-RAMP M4 SOUTH TO DURBAN, RIGHT ORDINANCE ROAD, BECOMING LEOPOLD STREET, RIGHT WARWICK AVENUE, RIGHT ALICE STREET, RIGHT GREY STREET, PRINCE EDWARD STREET TAXI RANK AND RETURN, LEFT FIELD STREET, RIGHT OLD FORT ROAD, LEFT M4, HENCE ALONG THE SAME WAY IN THE REVERSE DIRECTION. |

**transport**
Department:
Transport
**Province of KwaZulu-Natal**

# GAZETTE

**LGKZNG21-2017-SEP**

**REGION: ALL**

| | | | |
|---|---|---|---|
| **1)** | **Application Number:** APP0091469 | **2)** | **Gazette Number:** LGKZNG21-2017-SEP |
| **3)** | **Applicant:** R PARTHAB<br>**ID NO.** 7701025134087<br>**Association:** PIESANG RIVER TRANSPORT SERVICES | **4)** | **Applicant Address:**<br>49 PALM STREET<br>VERULAM, DURBAN<br>KWAZULU-NATAL<br>KWA-ZULU NATAL<br>4340 |
| **5)** | **Existing Licence Holder:** NOT APPLICABLE<br>**ID NO.** NOT APPLICABLE | **6)** | **Existing Licence Holder Address:**<br>NOT APPLICABLE |
| **7)** | **Type of application:** NEW OPERATING LICENCE | **8)** | **Operating Licence Number:** NOTAVAILABLE |
| **9)** | **Vehicle Type:** MINIBUS | **10)** | 1 X 12 (SEATED) + 0 (STANDING) |
| **11)** | **Region:** GREATER NORTH | | |

| | |
|---|---|
| **12.1** | UMDLOTI TO DURBAN.<br><br>FROM APPROVED RANK ON M27 (PREVIOUSLY ROAD 96) AT CALTEX GARAGE, M27 TO AN ON-RAMP M4 SOUTH, LEFT M4 SOUTH UMHLANGA ROCKS DRIVE, LIGHTHOUSE ROAD, LEFT TANNAGER WAY, LAGOON DRIVE, LIGHTHOUSE ROAD ON-RAMP M4 SOUTH TO DURBAN, RIGHT ORDINANCE ROAD, BECOMING LEOPOLD STREET, RIGHT WARWICK AVENUE, RIGHT ALICE STREET, RIGHT GREY STREET, PRINCE EDWARD STREET TAXI RANK AND RETURN, LEFT FIELD STREET, RIGHT OLD FORT ROAD, LEFT M4, HENCE ALONG THE SAME WAY IN THE REVERSE DIRECTION. |
| **12.2** | WATERLOO TO DURBAN.<br><br>A) FROM AN APPROVED RANK IN CROCODILE ROAD, BAT ROAD, WOODPECKER ROAD, STIFANOT ROAD 20214, PYTHON ROAD, WOODPECKER ROAD TO ROAD M27, M24 OFF RAMP SOUTH ALONG M4, INTO STANGER STREET, RIGHT INTO ORDINANCE ROAD, INTO LEOPOLD STREET, RIGHT INTO ALICE STREET, RIGHT INTO GREY STREET, LEFT INTO PRINCE EDWARD STREET TAXI RANK.<br><br>B) FROM APPROVED TAXI RANK MDENI ROAD, CROCODILE ROAD TO ROAD 20250, LOVISA ROAD, ROAD 20214, STIFANOT ROAD, ROAD 20114, LILLY ROAD 20113; LEMON ROAD 2028, CROCODILE ROAD, PLUM STREET 20108, ON M27 TO M4 OFF – RAMP SOUTH ALONG M4 TO -<br>FIRST ALTERNATIVE.<br><br>UMHLANGA ROCKS OFF-RAMP LEFT UMHLANGA ROCKS DRIVE, BECOMING LIGHTHOUSE ROAD, TANNAGER WAY, LAGOON DRIVE, LIGHTHOUSE ROAD M4 SOUTH.<br><br>SECOND ALTERNATIVE.<br><br>M4 OFF-RAMP TO LA LUCIA MALL, LEFT INTO LINK ROAD, LEFT ARMSTRONG AVENUE, AND TURN AROUND AT THE TAXI RANK ON ARMSTRONG AVENUE, RIGHT LINK ROAD, RIGHT RODGE ROAD TO M4 ON-RAMP ALONG M4 INTO STANGER STREET, RIGHT ORDINANCE ROAD, INTO LEOPOLD STREET, RIGHT INTO WARWICK AVENUE, RIGHT ALICE STREET, RIGHT GREY STREET, LEFT INTO PRINCE ALFRED STREET TAXI RANK.<br><br>RETURN ROUTE.<br><br>FROM PRINCE EDWARD STREET, LEFT INTO FIELD STREET, RIGHT INTO OLD FORT ROAD, LEFT INTO STANGER STREET INTO M4 AND PROCEED ALONG THE ALTERNATIVES SET OUT ABOVE IN REVERSE. |

**transport**
Department:
Transport
**Province of KwaZulu-Natal**

# GAZETTE

**LGKZNG21-2017-SEP**

**REGION: ALL**

| | |
|---|---|
| **12.3** | WATERLOO TO VERULAM<br><br>(A). FROM AN APPROVED TAXI RANK IN CROCODILE ROAD, BAT ROAD, WOODPECKER ROAD, STIFANAT ROAD 20214, PYTHON ROAD, WOODPECKER ROAD TO M27 ALONG M27 TO THE TAXI RANK IN IRELAND STREET AND RETURN ALONG THE SAME ROUTE.<br>(B). FROM APPROVED TAXI RANK IN MDENI ROAD, CROCODILE ROAD, TO ROAD 20250, ROAD 2026, LOVISA ROAD, 2028, CROCODILE ROAD, PLUM STREET 20108, ON M27 ALONG M27 TO THE TAXI RANK IN IRELAND STREET AND RETURN ALONG THE SAME ROUTE.<br><br>FIRST ALTERNATIVE<br><br>FROM ANY OF THE ROUTES AS SET OUT IN PARAGRAPHS (A) AND (B) ALONG M27, TO LOTUS ROAD, TEMPLE VALLEY, GARLAND STREET, MOSS STREET, INTO IRELAND STREET TAXI RANK AND RETURN ALONG THE SAME ROUTE.<br><br>SECOND ALTERNATIVE<br><br>IRELAND TAXI RANK PROCEED TO SOUTH RIDGE, WATERLOO MPA WAYBRIDGE, M27 TO WATERLOO. |
| **12.4** | WATERLOO TO PHOENIX PLAZA.<br><br>(A) FROM AN APPROVED TAXI RANK IN CROCODILE ROAD, BAT ROAD, WOODPECKER ROAD, STIFANAT ROAD 20214, PYTHON ROAD, WOODPECKER ROAD TO M27 TO M4 ON RAMP SOUTH TO R79 OTTAWA R102 TO PHOENIX HIGHWAY, PROCEED ALONG PHOENIX HIGHWAY TO PHOENIX PLAZA TAXI RANK AND RETURN ALONG THE SAME ROUTE.<br><br>(B) FROM APPROVED TAXI RANK IN MDENI ROAD, CROCODILE ROAD, TO ROAD 2026, LOVISA ROAD 20214, STIFANAT ROAD, ROAD 20114, LILLY ROAD 20113, LEMON ROAD 2028, CROCODILE ROAD, PLUM STREET ON M27 TO M4 ON RAMP SOUTH TO R79, OTTAWA R102 TO PHOENIX HIGHWAY, PROCEED ALONG PHOENIX P1929 TAXI RANK AND RETURN ALONG THE SAME ROUTE. |
| **12.5** | PIESANG TO KWAMASHU STATION.<br><br>FROM RANK ON ROAD 108466 (NEW ROAD) LEFT INTO ITHENDELE DRIVE INTO NYALA ROAD, LEFT INTO SIBISI ROAD, RIGHT BHEJANE ROAD, RIGHT MALANDELA ROAD TO RANK AND RETURN ALONG THE SAME ROUTE. |
| **12.6** | PIESANG TO DURBAN.<br><br>FROM RANK ROAD 108466 (NEW ROAD) LEFT DALMENY ROAD, LEFT NTUZUMA ACCESS ROAD BECOMING ROAD 102 UMNGENI ROAD, SOLDIERS WAY TO SOLDIERS WAY TAXI RANK, RIGHT INTO FIELD STREET, LEFT INTO LEOPOLD STREET TO CENTENARY ROAD RANK.<br><br>FROM RANK ROAD 108466 (NEW ROAD), LEFT DALMENY ROAD, LEFT NTUZUMA ACCESS ROAD RIGHT BECOMING R102, M25, RIGHT ALONG N2 TO N2 OFF RAMP WITH INANDA ROAD, LEFT M21 INANDA ROAD THROUGH SPRINGFIELD PARK, RIGHT NORTH COAST ROAD, BECOMING UMNGENI ROAD, RIGHT LEOPOLD STREET WARWICK AVENUE TO CENTENARY ROAD TAXI RANK. (NO PICKING UP OF PASSENGERS ALONG UMNGENI ROAD).<br><br>FROM RANK ROAD 108466 (NEW ROAD), LEFT DALMENY ROAD LEFT NTUZUMA ACCESS ROAD BECOMING ROAD 102 M25, RIGHT N2 ALONG N2 TO ITS OFF RAMPWITH M21 AND UMNGENI LEFT M19, INTO UMNGENI M19 CONNAUGHT BRIDGE, UMNGENI ROAD SOLDIERS WAY TAXI RANK, RIGHT INTO FIELD STREET, LEFT INTO LEOPOLD STREET, WARWICK AVENUE TO CENTENARY ROAD TAXI RANK. (NO PICKING UP OF PASSENGERS ALONG UMNGENI ROAD). |

**transport**
Department:
Transport
**Province of KwaZulu-Natal**

# GAZETTE

**LGKZNG21-2017-SEP**

**REGION: ALL**

| | | | |
|---|---|---|---|
| **1)** | **Application Number:** APP0091471 | **2)** | **Gazette Number:** LGKZNG21-2017-SEP |
| **3)** | **Applicant:** SC MTHEMBU<br>**ID NO.** 6007255314089<br>**Association:** PIESANG RIVER TRANSPORT SERVICES | **4)** | **Applicant Address:**<br>35 PEAR STREET<br>WATERLOO<br>4319 |
| **5)** | **Existing Licence Holder:** NOT APPLICABLE<br>**ID NO.** NOT APPLICABLE | **6)** | **Existing Licence Holder Address:**<br>NOT APPLICABLE |
| **7)** | **Type of application:** NEW OPERATING LICENCE | **8)** | **Operating Licence Number:** NOTAVAILABLE |
| **9)** | **Vehicle Type:** MINIBUS | **10)** | 1 X 15 (SEATED) + 0 (STANDING) |
| **11)** | **Region:** GREATER NORTH | | |

| | |
|---|---|
| **12.1** | PIESANG TO DURBAN.<br><br>FROM RANK ROAD 108466 (NEW ROAD) LEFT DALMENY ROAD, LEFT NTUZUMA ACCESS ROAD BECOMING ROAD 102 UMNGENI ROAD, SOLDIERS WAY TO SOLDIERS WAY TAXI RANK, RIGHT INTO FIELD STREET, LEFT INTO LEOPOLD STREET TO CENTENARY ROAD RANK.<br><br>FROM RANK ROAD 108466 (NEW ROAD), LEFT DALMENY ROAD, LEFT NTUZUMA ACCESS ROAD RIGHT BECOMING R102, M25, RIGHT ALONG N2 TO N2 OFF RAMP WITH INANDA ROAD, LEFT M21 INANDA ROAD THROUGH SPRINGFIELD PARK, RIGHT NORTH COAST ROAD, BECOMING UMNGENI ROAD, RIGHT LEOPOLD STREET WARWICK AVENUE TO CENTENARY ROAD TAXI RANK. (NO PICKING UP OF PASSENGERS ALONG UMNGENI ROAD).<br><br>FROM RANK ROAD 108466 (NEW ROAD), LEFT DALMENY ROAD LEFT NTUZUMA ACCESS ROAD BECOMING ROAD 102 M25, RIGHT N2 ALONG N2 TO ITS OFF RAMPWITH M21 AND UMNGENI LEFT M19, INTO UMNGENI M19 CONNAUGHT BRIDGE, UMNGENI ROAD SOLDIERS WAY TAXI RANK, RIGHT INTO FIELD STREET, LEFT INTO LEOPOLD STREET, WARWICK AVENUE TO CENTENARY ROAD TAXI RANK. (NO PICKING UP OF PASSENGERS ALONG UMNGENI ROAD). |
| **12.2** | PIESANG TO KWAMASHU STATION.<br><br>FROM RANK ON ROAD 108466 (NEW ROAD) LEFT INTO ITHENDELE DRIVE INTO NYALA ROAD, LEFT INTO SIBISI ROAD, RIGHT BHEJANE ROAD, RIGHT MALANDELA ROAD TO RANK AND RETURN ALONG THE SAME ROUTE. |
| **12.3** | WATERLOO TO PHOENIX PLAZA.<br><br>(A) FROM AN APPROVED TAXI RANK IN CROCODILE ROAD, BAT ROAD, WOODPECKER ROAD, STIFANAT ROAD 20214, PYTHON ROAD, WOODPECKER ROAD TO M27 TO M4 ON RAMP SOUTH TO R79 OTTAWA R102 TO PHOENIX HIGHWAY, PROCEED ALONG PHOENIX HIGHWAY TO PHOENIX PLAZA TAXI RANK AND RETURN ALONG THE SAME ROUTE.<br><br>(B) FROM APPROVED TAXI RANK IN MDENI ROAD, CROCODILE ROAD, TO ROAD 2026, LOVISA ROAD 20214, STIFANAT ROAD, ROAD 20114, LILLY ROAD 20113, LEMON ROAD 2028, CROCODILE ROAD, PLUM STREET ON M27 TO M4 ON RAMP SOUTH TO R79, OTTAWA R102 TO PHOENIX HIGHWAY, PROCEED ALONG PHOENIX P1929 TAXI RANK AND RETURN ALONG THE SAME ROUTE. |

transport
Department:
Transport
Province of KwaZulu-Natal

GAZETTE
LGKZNG21-2017-SEP
REGION: ALL

| | |
|---|---|
| **12.4** | WATERLOO TO VERULAM<br><br>(A). FROM AN APPROVED TAXI RANK IN CROCODILE ROAD, BAT ROAD, WOODPECKER ROAD, STIFANAT ROAD 20214, PYTHON ROAD, WOODPECKER ROAD TO M27 ALONG M27 TO THE TAXI RANK IN IRELAND STREET AND RETURN ALONG THE SAME ROUTE.<br>(B). FROM APPROVED TAXI RANK IN MDENI ROAD, CROCODILE ROAD, TO ROAD 20250, ROAD 2026, LOVISA ROAD, 2028, CROCODILE ROAD, PLUM STREET 20108, ON M27 ALONG M27 TO THE TAXI RANK IN IRELAND STREET AND RETURN ALONG THE SAME ROUTE.<br><br>FIRST ALTERNATIVE<br><br>FROM ANY OF THE ROUTES AS SET OUT IN PARAGRAPHS (A) AND (B) ALONG M27, TO LOTUS ROAD, TEMPLE VALLEY, GARLAND STREET, MOSS STREET, INTO IRELAND STREET TAXI RANK AND RETURN ALONG THE SAME ROUTE.<br><br>SECOND ALTERNATIVE<br><br>IRELAND TAXI RANK PROCEED TO SOUTH RIDGE, WATERLOO MPA WAYBRIDGE, M27 TO WATERLOO. |
| **12.5** | WATERLOO TO DURBAN.<br><br>A) FROM AN APPROVED RANK IN CROCODILE ROAD, BAT ROAD, WOODPECKER ROAD, STIFANOT ROAD 20214, PYTHON ROAD, WOODPECKER ROAD TO ROAD M27, M24 OFF RAMP SOUTH ALONG M4, INTO STANGER STREET, RIGHT INTO ORDINANCE ROAD, INTO LEOPOLD STREET, RIGHT INTO ALICE STREET, RIGHT INTO GREY STREET, LEFT INTO PRINCE EDWARD STREET TAXI RANK.<br><br>B) FROM APPROVED TAXI RANK MDENI ROAD, CROCODILE ROAD TO ROAD 20250, LOVISA ROAD, ROAD 20214, STIFANOT ROAD, ROAD 20114, LILLY ROAD 20113; LEMON ROAD 2028, CROCODILE ROAD, PLUM STREET 20108, ON M27 TO M4 OFF – RAMP SOUTH ALONG M4 TO -<br>FIRST ALTERNATIVE.<br><br>UMHLANGA ROCKS OFF-RAMP LEFT UMHLANGA ROCKS DRIVE, BECOMING LIGHTHOUSE ROAD, TANNAGER WAY, LAGOON DRIVE, LIGHTHOUSE ROAD M4 SOUTH.<br><br>SECOND ALTERNATIVE.<br><br>M4 OFF-RAMP TO LA LUCIA MALL, LEFT INTO LINK ROAD, LEFT ARMSTRONG AVENUE, AND TURN AROUND AT THE TAXI RANK ON ARMSTRONG AVENUE, RIGHT LINK ROAD, RIGHT RODGE ROAD TO M4 ON-RAMP ALONG M4 INTO STANGER STREET, RIGHT ORDINANCE ROAD, INTO LEOPOLD STREET, RIGHT INTO WARWICK AVENUE, RIGHT ALICE STREET, RIGHT GREY STREET, LEFT INTO PRINCE ALFRED STREET TAXI RANK.<br><br>RETURN ROUTE.<br><br>FROM PRINCE EDWARD STREET, LEFT INTO FIELD STREET, RIGHT INTO OLD FORT ROAD, LEFT INTO STANGER STREET INTO M4 AND PROCEED ALONG THE ALTERNATIVES SET OUT ABOVE IN REVERSE. |
| **12.6** | UMDLOTI TO DURBAN.<br><br>FROM APPROVED RANK ON M27 (PREVIOUSLY ROAD 96) AT CALTEX GARAGE, M27 TO AN ON-RAMP M4 SOUTH, LEFT M4 SOUTH UMHLANGA ROCKS DRIVE, LIGHTHOUSE ROAD, LEFT TANNAGER WAY, LAGOON DRIVE, LIGHTHOUSE ROAD ON-RAMP M4 SOUTH TO DURBAN, RIGHT ORDINANCE ROAD, BECOMING LEOPOLD STREET, RIGHT WARWICK AVENUE, RIGHT ALICE STREET, RIGHT GREY STREET, PRINCE EDWARD STREET TAXI RANK AND RETURN, LEFT FIELD STREET, RIGHT OLD FORT ROAD, LEFT M4, HENCE ALONG THE SAME WAY IN THE REVERSE DIRECTION. |

**transport**
Department:
Transport
**Province of KwaZulu-Natal**

# GAZETTE

**LGKZNG21-2017-SEP**

**REGION: ALL**

| | | | |
|---|---|---|---|
| **1)** | **Application Number:** APP0091473 | **2)** | **Gazette Number:** LGKZNG21-2017-SEP |
| **3)** | **Applicant:** BA MAGWAZA<br>**ID NO.** 5710155862088<br>**Association:** NEWTOWN ABC TRANS MINIBUS OWNERS ASS. | **4)** | **Applicant Address:**<br>15 HARROGATE PLACE<br>SOUTHGATE<br>PHOENIX<br>KWA-ZULU NATAL<br>4068 |
| **5)** | **Existing Licence Holder:** NOT APPLICABLE<br>**ID NO.** NOT APPLICABLE | **6)** | **Existing Licence Holder Address:**<br>NOT APPLICABLE |
| **7)** | **Type of application:** NEW OPERATING LICENCE | **8)** | **Operating Licence Number:** NOTAVAILABLE |
| **9)** | **Vehicle Type:** MINIBUS | **10)** | 1 X 13 (SEATED) + 0 (STANDING) |
| **11)** | **Region:** GREATER NORTH | | |

**12.1**

FROM A TAXI RANK CORNER OF KING BHEKUZULU ROAD AND AN ACCESS ROAD TO NEWTOWN “A”, LEFT INTO KING BHEKUZULU ROAD, TURN RIGHT PROCEEDING ALONG KING BHEKUZULU ROAD, TURN LEFT BEFORE THE MARKET, PROCEED ALONG THIS ROAD PARALLEL TO SOWETO, PROCEED UNTIL INTERSECTION WITH KING BHEKUZULU ROAD, PROCEED TO THE RANK CORNER OF KING BHEKUZULU ROAD AND THE ROAD TO INANDA NEWTOWN “A”.

FROM THE RANK IN (1) ABOVE, LEFT INTO KING BHEKUZULU ROAD, PROCEED TURN LEFT " INTO KING BHEKUZULU ROAD, RIGHT INTO KING BHEKUZULU ROAD, LEFT INTO UNNAMED ROAD TO INANDA GLEBE. TURN LEFT AND PROCEED ALONG AN UNNAMED ROAD UNTIL INTERSECTION WITH SOWETO GROVE, LEFT INTO SOWETO GROVE, TURN RIGHT INTO KING BHEKUZULU DRIVE, ALONG SANDLWANA DRIVE INTO SIYAYA ROAD, LEFT INTO KING BHEKUZULU ROAD, RIGHT INTO KHUPHUKA GROVE, LEFT INTO PHAPHAMA AVENUE, PROCEED TURNING LEFT INTO PHAPHAMA AVENUE, TURN RIGHT INTO M25…..

FROM THE RANK CORNER OF KING BHEKUZULU ROAD AND THE ACCESS ROAD TO "NEWTOWN “A”, TURN RIGHT INTO KING BHEKUZULU ROAD, RIGHT INTO AN ACCESS ROAD, LEFT INTO KING BHEKUZULU ROAD, LEFT INTO SANDLWANA DRIVE, ALONG SANDLWANA DRIVE, INTO SIYAYA ROAD, RIGHT INTO KING BHEKUZULU ROAD, LEFT INTO SINAMUVA DRIVE, RIGHT INTO SOMLANDELA DRIVE, RIGHT INTO AN UNNAMED ROAD, LEFT INTO ITHENDELE DRIVE, LEFT INTO NTUZUMA ACCESS ROAD, RIGHT INTO M25…..

FROM A TAXI RANK CORNER OF KING BHEKUZULU ROAD AND ACCESS ROAD TO "NEWTOWN “A”, RIGHT INTO KING BHEKUZULU ROAD, INTO ACCESS ROAD, INTO SOWETO GROVE, RIGHT INTO SENZAKAHLE WALK, RIGHT INTO MASICEBE WAY AND PROCEED TURNING LEFT INTO SOWETO GROVE, THEN RIGHT INTO KING BHEKUZULU ROAD, LEFT INTO SANDLWANA DRIVE AND PROCEED AS PER ROUTE (B) ABOVE.

transport
Department:
Transport
Province of KwaZulu-Natal

GAZETTE
LGKZNG21-2017-SEP
REGION: ALL

| | |
|---|---|
| **12.2** | FROM ANY OF THE ABOVE ROUTES TO THE FOLLWING DESTINATIONS BESTER'S TAXI RANK.<br><br>FROM ANY OF THE INNER CIRCLE ROUTES ABOVE, INTO KING BHEKUZULU ROAD, ALONG KING BHEKUZULU ROAD, LEFT INTO ITHENDELE DRIVE, LEFT INTO NTUZUMA ACCESS ROAD, RIGHT INTO THE ON-RAMP TO THE M25, RIGHT INTO BESTER'S TAXI RANK AND RETURN ALONG THE SAME ROUTE IN REVERSE.<br><br>2.2. KWAMASHU CROSS ROADS<br><br>FROM ANY OF THE INNER CIRCLE ROUTES ABOVE INTO M25, RIGHT PROCEEDING ALONG M25 ON-RAMP, INTO M25, LEFT INTO MALANDELA ROAD OFF-RAMP, RIGHT INTO MALANDELA ROAD, AND PROCEED TURNING RIGHT INTO KWAMASHU CROSSROADS TAXI RANK AND RETURN ALONG THE SAME ROUTE IN REVERSE.<br><br>2.3.KWAMASHU STATION<br><br>FROM ANY OF THE INNER CIRCLE ROUTES ABOVE INTO ITHENDELE ROAD INTO:<br><br>2.3.1NYALA ROAD, PROCEED ALONG NYALA ROAD, RIGHT INTO BHEJANE ROAD AND PROCEED TO KWAMASHU TAXI RANK AND RETURN ALONG THE SAME ROUTE IN REVERSE.<br><br>2.3.2. NYALA ROAD, LEFT INTO SIBISI ROAD, RIGHT INTO BHEJANE ROAD AND PROCEED TO KWAMASHU TAXI RANK AND RETURN ALONG THE SAME ROUTE IN REVERSE. |
| **12.3** | 3. FROM ANY OF THE INNER CIRCLE ROUTE ABOVE TO DURBAN (AND RETURN AS PER ROUTES IN 5).<br>3.1. OLD NORTH COAST ROAD"<br><br>NORTH COAST ROAD PASS CONNAUGHT BRIDGE INTO UMGENI ROAD, ALONG UMGENI ROAD INTO SOLDIERS WAY, SOLDIERS WAY TAXI RANK INTO FIELD STREET, LEOPOLD STREET, WARWICK AVENUE INTO CENTENARY ROAD TAXI RANK.<br><br>3.2. VIA SPAGHETTI JUNCTION.<br><br>N2 ON RAMP TO SPAGHETTI JUNCTION ALONG N3, INTO OLD DUTCH ROAD, LEFT INTO CENTENARY ROAD AND PROCEED TO CENTENARY ROAD TAXI RANK.<br><br>3.3. VIA POINT.<br><br>ALONG UMGENI ROAD, ARGYLE ROAD, BRICKHILL ROAD, POINT ROAD, BAY TERRACE, STANGER STREET, ORDNANCE ROAD, LEFT INTO SOLDIERS WAY, RIGHT INTO QUEENS STREET, RIGHT INTO FIELD STREET, RIGHT INTO SOLDIER'S WAY TAXI RANK.<br><br>(RESTRICTED FROM PICKING UP OR SETTING DOWN INTERMEDIATE PASSENGERS FROM ARGYLE ROAD TO ORDNANCE ROAD ON FORWARD AND RETURN JOURNEYS). |
| **12.4** | ALONG ANY OF THE INNER CIRCLE ROUTES ABOVE, INTO AND ALONG THE M25, RIGHT INTO THE N2, INTO THE M19/ M21 OFF-RAMP, RIGHT INTO THE M19, INTO SHEPSTONE ROAD, OLD MAIN ROAD, ESCOM ROAD, SHEPSTONE ROAD, RIGHT INTO CROMPTON STREET, RIGHT INTO OLD MAIN ROAD, LEFT INTO ANDERSON ROAD AND PROCEED TO HILL STREET TAXI RANK AND RETURN ALONG THE SAME ROUTE IN REVERSE.<br><br>OR<br><br>OLD MAIN ROAD, INTO RICHMOND ROAD, INTO TRAFFORD ROAD, HILLCLIMB ROAD, KHAYALAMI ROAD, CIRCUIT ROAD, MALCOLM ROAD, ALBERT ROAD, ALEXANDER ROAD TO WESTMED AND RETURN ALONG ALEXANDER ROAD, LEFT INTO RICHMOND ROAD, INTO OLD MAIN ROAD, RIGHT INTO ANDERSON ROAD AND PROCEED TO HILL STREET TAXI RANK AND RETURN ALONG THE SAME ROUTE IN REVERSE. |

transport
Department:
Transport
Province of KwaZulu-Natal

GAZETTE
LGKZNG21-2017-SEP
REGION: ALL

| | |
|---|---|
| **12.5** | DURBAN TO NEWTOWN A, B &C<br><br>5.1.SOLDIER'S WAY TAXI RANK<br><br>SOLDIER'S WAY TAXI RANK, INTO FIELD STREET, INTO ALBERT STREET, INTO UMGENI ROAD, ACROSS CONNAUGHT BRIDGE, INTO NORTH COAST ROAD; ONTO THE M25, INTO NTUZUMA ACCESS ROAD OFF-RAMP, LEFT INTO NTUZUMA ACCESS ROAD AND PROCEED ALONG ANY OF THE INNER CIRCLE ROUTES IN REVERSE.<br><br>5.2. SOLDIER'S WAY TAXI RANK<br><br>FROM SOLDIERS WAY TAXI RANK, INTO FIELD STREET, LEFT INTO LEOPOLD STREET, INTO CANONGATE ROAD, INTO THE WESTERN FREEWAY (N3), ONTO THE N2, ALONG THE KWAMASHU HIGHWAY (M25), INTO NTUZUMA ACCESS ROAD OFF-RAMP, LEFT INTO NTUZUMA ACCESS ROAD AND PROCEED ALONG ANY OF THE INNER CIRCLE ROUTES IN REVERSE.<br><br>5.3. CENTENARY ROAD TAXI RANK<br><br>FROM CENTENARY ROAD TAXI RANK, INTO MARKET ROAD, LEFT INTO ALICE STREET, LEFT INTO ALBERT STREET, INTO UMGENI ROAD, INTO NORTH COAST ROAD, INTO THE M25, INTO NTUZUMA ACCESS ROAD OFF-RAMP, LEFT INTO NTUZUMA ACCESS ROAD, AND PROCEED ALONG ANY OF THE INNER CIRCLE ROUTES IN REVERSE.<br><br>5.4. CENTENARY ROAD TAXI RANK<br><br>FROM CENTENARY TAXI RANK, INTO MARKET ROAD, RIGHT INTO LEOPOLD STREET, INTO CANONGATE ROAD, INTO THE WESTERN FREEWAY (N3), INTO THE N2, ALONG THE N2, INTO KWAMASHU HIGHWAY (M25), INTO NTUZUMA ACCESS ROAD OFF-RAMP, LEFT INTO NTUZUMA ACCESS ROAD AND PROCEED ALONG ANY OF THE INNER ROUTES IN REVERSE. |
| **12.6** | FROM A TAXI RANK CORNER OF KING BHEKUZULU ROAD NEWTOWN A LEFT INTO ITHENDELE DRIVE LEFT INTO NTUZUMA ACCESS RIGHT TO RAILWAY ROAD AND PROCEED TO BRIDGE CITY INTERMODAL FACILITY. |

**transport**
Department:
Transport
**Province of KwaZulu-Natal**

# GAZETTE

**LGKZNG21-2017-SEP**

**REGION: ALL**

| | | | |
|---|---|---|---|
| **1)** | **Application Number:** APP0091474 | **2)** | **Gazette Number:** LGKZNG21-2017-SEP |
| **3)** | **Applicant:** SC MTHEMBU<br>**ID NO.** 6007255314089<br>**Association:** PIESANG RIVER TRANSPORT SERVICES | **4)** | **Applicant Address:**<br>LOT 3955 WATERLOO<br>WATERLOO<br>4319 |
| **5)** | **Existing Licence Holder:** NOT APPLICABLE<br>**ID NO.** NOT APPLICABLE | **6)** | **Existing Licence Holder Address:**<br>NOT APPLICABLE |
| **7)** | **Type of application:** NEW OPERATING LICENCE | **8)** | **Operating Licence Number:** NOTAVAILABLE |
| **9)** | **Vehicle Type:** MINIBUS | **10)** | 1 X 15 (SEATED) + 0 (STANDING) |
| **11)** | **Region:** GREATER NORTH | | |

| | |
|---|---|
| **12.1** | UMDLOTI TO DURBAN.<br><br>FROM APPROVED RANK ON M27 (PREVIOUSLY ROAD 96) AT CALTEX GARAGE, M27 TO AN ON-RAMP M4 SOUTH, LEFT M4 SOUTH UMHLANGA ROCKS DRIVE, LIGHTHOUSE ROAD, LEFT TANNAGER WAY, LAGOON DRIVE, LIGHTHOUSE ROAD ON-RAMP M4 SOUTH TO DURBAN, RIGHT ORDINANCE ROAD, BECOMING LEOPOLD STREET, RIGHT WARWICK AVENUE, RIGHT ALICE STREET, RIGHT GREY STREET, PRINCE EDWARD STREET TAXI RANK AND RETURN, LEFT FIELD STREET, RIGHT OLD FORT ROAD, LEFT M4, HENCE ALONG THE SAME WAY IN THE REVERSE DIRECTION. |
| **12.2** | WATERLOO TO DURBAN.<br><br>A) FROM AN APPROVED RANK IN CROCODILE ROAD, BAT ROAD, WOODPECKER ROAD, STIFANOT ROAD 20214, PYTHON ROAD, WOODPECKER ROAD TO ROAD M27, M24 OFF RAMP SOUTH ALONG M4, INTO STANGER STREET, RIGHT INTO ORDINANCE ROAD, INTO LEOPOLD STREET, RIGHT INTO ALICE STREET, RIGHT INTO GREY STREET, LEFT INTO PRINCE EDWARD STREET TAXI RANK.<br><br>B) FROM APPROVED TAXI RANK MDENI ROAD, CROCODILE ROAD TO ROAD 20250, LOVISA ROAD, ROAD 20214, STIFANOT ROAD, ROAD 20114, LILLY ROAD 20113; LEMON ROAD 2028, CROCODILE ROAD, PLUM STREET 20108, ON M27 TO M4 OFF – RAMP SOUTH ALONG M4 TO -<br>FIRST ALTERNATIVE.<br><br>UMHLANGA ROCKS OFF-RAMP LEFT UMHLANGA ROCKS DRIVE, BECOMING LIGHTHOUSE ROAD, TANNAGER WAY, LAGOON DRIVE, LIGHTHOUSE ROAD M4 SOUTH.<br><br>SECOND ALTERNATIVE.<br><br>M4 OFF-RAMP TO LA LUCIA MALL, LEFT INTO LINK ROAD, LEFT ARMSTRONG AVENUE, AND TURN AROUND AT THE TAXI RANK ON ARMSTRONG AVENUE, RIGHT LINK ROAD, RIGHT RODGE ROAD TO M4 ON-RAMP ALONG M4 INTO STANGER STREET, RIGHT ORDINANCE ROAD, INTO LEOPOLD STREET, RIGHT INTO WARWICK AVENUE, RIGHT ALICE STREET, RIGHT GREY STREET, LEFT INTO PRINCE ALFRED STREET TAXI RANK.<br><br>RETURN ROUTE.<br><br>FROM PRINCE EDWARD STREET, LEFT INTO FIELD STREET, RIGHT INTO OLD FORT ROAD, LEFT INTO STANGER STREET INTO M4 AND PROCEED ALONG THE ALTERNATIVES SET OUT ABOVE IN REVERSE. |

**transport**
Department:
Transport
**Province of KwaZulu-Natal**

**GAZETTE**
**LGKZNG21-2017-SEP**
**REGION: ALL**

| | |
|---|---|
| **12.3** | WATERLOO TO VERULAM<br><br>(A). FROM AN APPROVED TAXI RANK IN CROCODILE ROAD, BAT ROAD, WOODPECKER ROAD, STIFANAT ROAD 20214, PYTHON ROAD, WOODPECKER ROAD TO M27 ALONG M27 TO THE TAXI RANK IN IRELAND STREET AND RETURN ALONG THE SAME ROUTE.<br>(B). FROM APPROVED TAXI RANK IN MDENI ROAD, CROCODILE ROAD, TO ROAD 20250, ROAD 2026, LOVISA ROAD, 2028, CROCODILE ROAD, PLUM STREET 20108, ON M27 ALONG M27 TO THE TAXI RANK IN IRELAND STREET AND RETURN ALONG THE SAME ROUTE.<br><br>FIRST ALTERNATIVE<br><br>FROM ANY OF THE ROUTES AS SET OUT IN PARAGRAPHS (A) AND (B) ALONG M27, TO LOTUS ROAD, TEMPLE VALLEY, GARLAND STREET, MOSS STREET, INTO IRELAND STREET TAXI RANK AND RETURN ALONG THE SAME ROUTE.<br><br>SECOND ALTERNATIVE<br><br>IRELAND TAXI RANK PROCEED TO SOUTH RIDGE, WATERLOO MPA WAYBRIDGE, M27 TO WATERLOO. |
| **12.4** | WATERLOO TO PHOENIX PLAZA.<br><br>(A) FROM AN APPROVED TAXI RANK IN CROCODILE ROAD, BAT ROAD, WOODPECKER ROAD, STIFANAT ROAD 20214, PYTHON ROAD, WOODPECKER ROAD TO M27 TO M4 ON RAMP SOUTH TO R79 OTTAWA R102 TO PHOENIX HIGHWAY, PROCEED ALONG PHOENIX HIGHWAY TO PHOENIX PLAZA TAXI RANK AND RETURN ALONG THE SAME ROUTE.<br><br>(B) FROM APPROVED TAXI RANK IN MDENI ROAD, CROCODILE ROAD, TO ROAD 2026, LOVISA ROAD 20214, STIFANAT ROAD, ROAD 20114, LILLY ROAD 20113, LEMON ROAD 2028, CROCODILE ROAD, PLUM STREET ON M27 TO M4 ON RAMP SOUTH TO R79, OTTAWA R102 TO PHOENIX HIGHWAY, PROCEED ALONG PHOENIX P1929 TAXI RANK AND RETURN ALONG THE SAME ROUTE. |
| **12.5** | PIESANG TO KWAMASHU STATION.<br><br>FROM RANK ON ROAD 108466 (NEW ROAD) LEFT INTO ITHENDELE DRIVE INTO NYALA ROAD, LEFT INTO SIBISI ROAD, RIGHT BHEJANE ROAD, RIGHT MALANDELA ROAD TO RANK AND RETURN ALONG THE SAME ROUTE. |
| **12.6** | PIESANG TO DURBAN.<br><br>FROM RANK ROAD 108466 (NEW ROAD) LEFT DALMENY ROAD, LEFT NTUZUMA ACCESS ROAD BECOMING ROAD 102 UMNGENI ROAD, SOLDIERS WAY TO SOLDIERS WAY TAXI RANK, RIGHT INTO FIELD STREET, LEFT INTO LEOPOLD STREET TO CENTENARY ROAD RANK.<br><br>FROM RANK ROAD 108466 (NEW ROAD), LEFT DALMENY ROAD, LEFT NTUZUMA ACCESS ROAD RIGHT BECOMING R102, M25, RIGHT ALONG N2 TO N2 OFF RAMP WITH INANDA ROAD, LEFT M21 INANDA ROAD THROUGH SPRINGFIELD PARK, RIGHT NORTH COAST ROAD, BECOMING UMNGENI ROAD, RIGHT LEOPOLD STREET WARWICK AVENUE TO CENTENARY ROAD TAXI RANK. (NO PICKING UP OF PASSENGERS ALONG UMNGENI ROAD).<br><br>FROM RANK ROAD 108466 (NEW ROAD), LEFT DALMENY ROAD LEFT NTUZUMA ACCESS ROAD BECOMING ROAD 102 M25, RIGHT N2 ALONG N2 TO ITS OFF RAMPWITH M21 AND UMNGENI LEFT M19, INTO UMNGENI M19 CONNAUGHT BRIDGE, UMNGENI ROAD SOLDIERS WAY TAXI RANK, RIGHT INTO FIELD STREET, LEFT INTO LEOPOLD STREET, WARWICK AVENUE TO CENTENARY ROAD TAXI RANK. (NO PICKING UP OF PASSENGERS ALONG UMNGENI ROAD). |

**transport**
Department:
Transport
**Province of KwaZulu-Natal**

# GAZETTE

**LGKZNG21-2017-SEP**

**REGION: ALL**

| | | | |
|---|---|---|---|
| **1)** | **Application Number:** APP0091476 | **2)** | **Gazette Number:** LGKZNG21-2017-SEP |
| **3)** | **Applicant:** SC MTHEMBU<br>**ID NO.** 6007255314089<br>**Association:** PIESANG RIVER TRANSPORT SERVICES | **4)** | **Applicant Address:**<br>LOT 3955 WATERLOO<br>WATERLOO<br>4319 |
| **5)** | **Existing Licence Holder:** NOT APPLICABLE<br>**ID NO.** NOT APPLICABLE | **6)** | **Existing Licence Holder Address:**<br>NOT APPLICABLE |
| **7)** | **Type of application:** NEW OPERATING LICENCE | **8)** | **Operating Licence Number:** NOTAVAILABLE |
| **9)** | **Vehicle Type:** MINIBUS | **10)** | 1 X 15 (SEATED) + 0 (STANDING) |
| **11)** | **Region:** GREATER NORTH | | |

| | |
|---|---|
| **12.1** | PIESANG TO DURBAN.<br><br>FROM RANK ROAD 108466 (NEW ROAD) LEFT DALMENY ROAD, LEFT NTUZUMA ACCESS ROAD BECOMING ROAD 102 UMNGENI ROAD, SOLDIERS WAY TO SOLDIERS WAY TAXI RANK, RIGHT INTO FIELD STREET, LEFT INTO LEOPOLD STREET TO CENTENARY ROAD RANK.<br><br>FROM RANK ROAD 108466 (NEW ROAD), LEFT DALMENY ROAD, LEFT NTUZUMA ACCESS ROAD RIGHT BECOMING R102, M25, RIGHT ALONG N2 TO N2 OFF RAMP WITH INANDA ROAD, LEFT M21 INANDA ROAD THROUGH SPRINGFIELD PARK, RIGHT NORTH COAST ROAD, BECOMING UMNGENI ROAD, RIGHT LEOPOLD STREET WARWICK AVENUE TO CENTENARY ROAD TAXI RANK. (NO PICKING UP OF PASSENGERS ALONG UMNGENI ROAD).<br><br>FROM RANK ROAD 108466 (NEW ROAD), LEFT DALMENY ROAD LEFT NTUZUMA ACCESS ROAD BECOMING ROAD 102 M25, RIGHT N2 ALONG N2 TO ITS OFF RAMPWITH M21 AND UMNGENI LEFT M19, INTO UMNGENI M19 CONNAUGHT BRIDGE, UMNGENI ROAD SOLDIERS WAY TAXI RANK, RIGHT INTO FIELD STREET, LEFT INTO LEOPOLD STREET, WARWICK AVENUE TO CENTENARY ROAD TAXI RANK. (NO PICKING UP OF PASSENGERS ALONG UMNGENI ROAD). |
| **12.2** | PIESANG TO KWAMASHU STATION.<br><br>FROM RANK ON ROAD 108466 (NEW ROAD) LEFT INTO ITHENDELE DRIVE INTO NYALA ROAD, LEFT INTO SIBISI ROAD, RIGHT BHEJANE ROAD, RIGHT MALANDELA ROAD TO RANK AND RETURN ALONG THE SAME ROUTE. |
| **12.3** | WATERLOO TO PHOENIX PLAZA.<br><br>(A) FROM AN APPROVED TAXI RANK IN CROCODILE ROAD, BAT ROAD, WOODPECKER ROAD, STIFANAT ROAD 20214, PYTHON ROAD, WOODPECKER ROAD TO M27 TO M4 ON RAMP SOUTH TO R79 OTTAWA R102 TO PHOENIX HIGHWAY, PROCEED ALONG PHOENIX HIGHWAY TO PHOENIX PLAZA TAXI RANK AND RETURN ALONG THE SAME ROUTE.<br><br>(B) FROM APPROVED TAXI RANK IN MDENI ROAD, CROCODILE ROAD, TO ROAD 2026, LOVISA ROAD 20214, STIFANAT ROAD, ROAD 20114, LILLY ROAD 20113, LEMON ROAD 2028, CROCODILE ROAD, PLUM STREET ON M27 TO M4 ON RAMP SOUTH TO R79, OTTAWA R102 TO PHOENIX HIGHWAY, PROCEED ALONG PHOENIX P1929 TAXI RANK AND RETURN ALONG THE SAME ROUTE. |

transport
Department:
Transport
Province of KwaZulu-Natal

GAZETTE
LGKZNG21-2017-SEP
REGION: ALL

| | |
|---|---|
| **12.4** | WATERLOO TO VERULAM<br><br>(A). FROM AN APPROVED TAXI RANK IN CROCODILE ROAD, BAT ROAD, WOODPECKER ROAD, STIFANAT ROAD 20214, PYTHON ROAD, WOODPECKER ROAD TO M27 ALONG M27 TO THE TAXI RANK IN IRELAND STREET AND RETURN ALONG THE SAME ROUTE.<br>(B). FROM APPROVED TAXI RANK IN MDENI ROAD, CROCODILE ROAD, TO ROAD 20250, ROAD 2026, LOVISA ROAD, 2028, CROCODILE ROAD, PLUM STREET 20108, ON M27 ALONG M27 TO THE TAXI RANK IN IRELAND STREET AND RETURN ALONG THE SAME ROUTE.<br><br>FIRST ALTERNATIVE<br><br>FROM ANY OF THE ROUTES AS SET OUT IN PARAGRAPHS (A) AND (B) ALONG M27, TO LOTUS ROAD, TEMPLE VALLEY, GARLAND STREET, MOSS STREET, INTO IRELAND STREET TAXI RANK AND RETURN ALONG THE SAME ROUTE.<br><br>SECOND ALTERNATIVE<br><br>IRELAND TAXI RANK PROCEED TO SOUTH RIDGE, WATERLOO MPA WAYBRIDGE, M27 TO WATERLOO. |
| **12.5** | WATERLOO TO DURBAN.<br><br>A) FROM AN APPROVED RANK IN CROCODILE ROAD, BAT ROAD, WOODPECKER ROAD, STIFANOT ROAD 20214, PYTHON ROAD, WOODPECKER ROAD TO ROAD M27, M24 OFF RAMP SOUTH ALONG M4, INTO STANGER STREET, RIGHT INTO ORDINANCE ROAD, INTO LEOPOLD STREET, RIGHT INTO ALICE STREET, RIGHT INTO GREY STREET, LEFT INTO PRINCE EDWARD STREET TAXI RANK.<br><br>B) FROM APPROVED TAXI RANK MDENI ROAD, CROCODILE ROAD TO ROAD 20250, LOVISA ROAD, ROAD 20214, STIFANOT ROAD, ROAD 20114, LILLY ROAD 20113; LEMON ROAD 2028, CROCODILE ROAD, PLUM STREET 20108, ON M27 TO M4 OFF – RAMP SOUTH ALONG M4 TO -<br>FIRST ALTERNATIVE.<br><br>UMHLANGA ROCKS OFF-RAMP LEFT UMHLANGA ROCKS DRIVE, BECOMING LIGHTHOUSE ROAD, TANNAGER WAY, LAGOON DRIVE, LIGHTHOUSE ROAD M4 SOUTH.<br><br>SECOND ALTERNATIVE.<br><br>M4 OFF-RAMP TO LA LUCIA MALL, LEFT INTO LINK ROAD, LEFT ARMSTRONG AVENUE, AND TURN AROUND AT THE TAXI RANK ON ARMSTRONG AVENUE, RIGHT LINK ROAD, RIGHT RODGE ROAD TO M4 ON-RAMP ALONG M4 INTO STANGER STREET, RIGHT ORDINANCE ROAD, INTO LEOPOLD STREET, RIGHT INTO WARWICK AVENUE, RIGHT ALICE STREET, RIGHT GREY STREET, LEFT INTO PRINCE ALFRED STREET TAXI RANK.<br><br>RETURN ROUTE.<br><br>FROM PRINCE EDWARD STREET, LEFT INTO FIELD STREET, RIGHT INTO OLD FORT ROAD, LEFT INTO STANGER STREET INTO M4 AND PROCEED ALONG THE ALTERNATIVES SET OUT ABOVE IN REVERSE. |
| **12.6** | UMDLOTI TO DURBAN.<br><br>FROM APPROVED RANK ON M27 (PREVIOUSLY ROAD 96) AT CALTEX GARAGE, M27 TO AN ON-RAMP M4 SOUTH, LEFT M4 SOUTH UMHLANGA ROCKS DRIVE, LIGHTHOUSE ROAD, LEFT TANNAGER WAY, LAGOON DRIVE, LIGHTHOUSE ROAD ON-RAMP M4 SOUTH TO DURBAN, RIGHT ORDINANCE ROAD, BECOMING LEOPOLD STREET, RIGHT WARWICK AVENUE, RIGHT ALICE STREET, RIGHT GREY STREET, PRINCE EDWARD STREET TAXI RANK AND RETURN, LEFT FIELD STREET, RIGHT OLD FORT ROAD, LEFT M4, HENCE ALONG THE SAME WAY IN THE REVERSE DIRECTION. |

**transport**
Department:
Transport
**Province of KwaZulu-Natal**

# GAZETTE

**LGKZNG21-2017-SEP**

**REGION: ALL**

| | | | |
|---|---|---|---|
| **1)** | **Application Number:** APP0091479 | **2)** | **Gazette Number:** LGKZNG21-2017-SEP |
| **3)** | **Applicant:** SM MAKHATHINI<br>**ID NO.** 6112285704083<br>**Association:** NEWTOWN ABC TRANS MINIBUS OWNERS ASS. | **4)** | **Applicant Address:**<br>2624 DRUMCASLE DRIVE<br>NEWLAND<br>DURBAN<br>KWA-ZULU NATAL<br>4359 |
| **5)** | **Existing Licence Holder:** NOT APPLICABLE<br>**ID NO.** NOT APPLICABLE | **6)** | **Existing Licence Holder Address:**<br>NOT APPLICABLE |
| **7)** | **Type of application:** NEW OPERATING LICENCE | **8)** | **Operating Licence Number:** NOTAVAILABLE |
| **9)** | **Vehicle Type:** MINIBUS | **10)** | 1 X 15 (SEATED) + 0 (STANDING) |
| **11)** | **Region:** GREATER NORTH | | |

**12.1**

FROM A TAXI RANK CORNER OF KING BHEKUZULU ROAD AND AN ACCESS ROAD TO NEWTOWN “A”, LEFT INTO KING BHEKUZULU ROAD, TURN RIGHT PROCEEDING ALONG KING BHEKUZULU ROAD, TURN LEFT BEFORE THE MARKET, PROCEED ALONG THIS ROAD PARALLEL TO SOWETO, PROCEED UNTIL INTERSECTION WITH KING BHEKUZULU ROAD, PROCEED TO THE RANK CORNER OF KING BHEKUZULU ROAD AND THE ROAD TO INANDA NEWTOWN “A”.

FROM THE RANK IN (1) ABOVE, LEFT INTO KING BHEKUZULU ROAD, PROCEED TURN LEFT " INTO KING BHEKUZULU ROAD, RIGHT INTO KING BHEKUZULU ROAD, LEFT INTO UNNAMED ROAD TO INANDA GLEBE. TURN LEFT AND PROCEED ALONG AN UNNAMED ROAD UNTIL INTERSECTION WITH SOWETO GROVE, LEFT INTO SOWETO GROVE, TURN RIGHT INTO KING BHEKUZULU DRIVE, ALONG SANDLWANA DRIVE INTO SIYAYA ROAD, LEFT INTO KING BHEKUZULU ROAD, RIGHT INTO KHUPHUKA GROVE, LEFT INTO PHAPHAMA AVENUE, PROCEED TURNING LEFT INTO PHAPHAMA AVENUE, TURN RIGHT INTO M25…..

FROM THE RANK CORNER OF KING BHEKUZULU ROAD AND THE ACCESS ROAD TO "NEWTOWN “A”, TURN RIGHT INTO KING BHEKUZULU ROAD, RIGHT INTO AN ACCESS ROAD, LEFT INTO KING BHEKUZULU ROAD, LEFT INTO SANDLWANA DRIVE, ALONG SANDLWANA DRIVE, INTO SIYAYA ROAD, RIGHT INTO KING BHEKUZULU ROAD, LEFT INTO SINAMUVA DRIVE, RIGHT INTO SOMLANDELA DRIVE, RIGHT INTO AN UNNAMED ROAD, LEFT INTO ITHENDELE DRIVE, LEFT INTO NTUZUMA ACCESS ROAD, RIGHT INTO M25…..

FROM A TAXI RANK CORNER OF KING BHEKUZULU ROAD AND ACCESS ROAD TO "NEWTOWN “A”, RIGHT INTO KING BHEKUZULU ROAD, INTO ACCESS ROAD, INTO SOWETO GROVE, RIGHT INTO SENZAKAHLE WALK, RIGHT INTO MASICEBE WAY AND PROCEED TURNING LEFT INTO SOWETO GROVE, THEN RIGHT INTO KING BHEKUZULU ROAD, LEFT INTO SANDLWANA DRIVE AND PROCEED AS PER ROUTE (B) ABOVE.

**transport**
Department:
Transport
**Province of KwaZulu-Natal**

**GAZETTE**
**LGKZNG21-2017-SEP**
**REGION: ALL**

| | |
|---|---|
| **12.2** | FROM ANY OF THE ABOVE ROUTES TO THE FOLLWING DESTINATIONS BESTER'S TAXI RANK.<br><br>FROM ANY OF THE INNER CIRCLE ROUTES ABOVE, INTO KING BHEKUZULU ROAD, ALONG KING BHEKUZULU ROAD, LEFT INTO ITHENDELE DRIVE, LEFT INTO NTUZUMA ACCESS ROAD, RIGHT INTO THE ON-RAMP TO THE M25, RIGHT INTO BESTER'S TAXI RANK AND RETURN ALONG THE SAME ROUTE IN REVERSE.<br><br>2.2. KWAMASHU CROSS ROADS<br><br>FROM ANY OF THE INNER CIRCLE ROUTES ABOVE INTO M25, RIGHT PROCEEDING ALONG M25 ON-RAMP, INTO M25, LEFT INTO MALANDELA ROAD OFF-RAMP, RIGHT INTO MALANDELA ROAD, AND PROCEED TURNING RIGHT INTO KWAMASHU CROSSROADS TAXI RANK AND RETURN ALONG THE SAME ROUTE IN REVERSE.<br><br>2.3.KWAMASHU STATION<br><br>FROM ANY OF THE INNER CIRCLE ROUTES ABOVE INTO ITHENDELE ROAD INTO:<br><br>2.3.1NYALA ROAD, PROCEED ALONG NYALA ROAD, RIGHT INTO BHEJANE ROAD AND PROCEED TO KWAMASHU TAXI RANK AND RETURN ALONG THE SAME ROUTE IN REVERSE.<br><br>2.3.2. NYALA ROAD, LEFT INTO SIBISI ROAD, RIGHT INTO BHEJANE ROAD AND PROCEED TO KWAMASHU TAXI RANK AND RETURN ALONG THE SAME ROUTE IN REVERSE. |
| **12.3** | 3. FROM ANY OF THE INNER CIRCLE ROUTE ABOVE TO DURBAN (AND RETURN AS PER ROUTES IN 5).<br>3.1. OLD NORTH COAST ROAD"<br><br>NORTH COAST ROAD PASS CONNAUGHT BRIDGE INTO UMGENI ROAD, ALONG UMGENI ROAD INTO SOLDIERS WAY, SOLDIERS WAY TAXI RANK INTO FIELD STREET, LEOPOLD STREET, WARWICK AVENUE INTO CENTENARY ROAD TAXI RANK.<br><br>3.2. VIA SPAGHETTI JUNCTION.<br><br>N2 ON RAMP TO SPAGHETTI JUNCTION ALONG N3, INTO OLD DUTCH ROAD, LEFT INTO CENTENARY ROAD AND PROCEED TO CENTENARY ROAD TAXI RANK.<br><br>3.3. VIA POINT.<br><br>ALONG UMGENI ROAD, ARGYLE ROAD, BRICKHILL ROAD, POINT ROAD, BAY TERRACE, STANGER STREET, ORDNANCE ROAD, LEFT INTO SOLDIERS WAY, RIGHT INTO QUEENS STREET, RIGHT INTO FIELD STREET, RIGHT INTO SOLDIER'S WAY TAXI RANK.<br><br>(RESTRICTED FROM PICKING UP OR SETTING DOWN INTERMEDIATE PASSENGERS FROM ARGYLE ROAD TO ORDNANCE ROAD ON FORWARD AND RETURN JOURNEYS). |
| **12.4** | ALONG ANY OF THE INNER CIRCLE ROUTES ABOVE, INTO AND ALONG THE M25, RIGHT INTO THE N2, INTO THE M19/ M21 OFF-RAMP, RIGHT INTO THE M19, INTO SHEPSTONE ROAD, OLD MAIN ROAD, ESCOM ROAD, SHEPSTONE ROAD, RIGHT INTO CROMPTON STREET, RIGHT INTO OLD MAIN ROAD, LEFT INTO ANDERSON ROAD AND PROCEED TO HILL STREET TAXI RANK AND RETURN ALONG THE SAME ROUTE IN REVERSE.<br><br>OR<br><br>OLD MAIN ROAD, INTO RICHMOND ROAD, INTO TRAFFORD ROAD, HILLCLIMB ROAD, KHAYALAMI ROAD, CIRCUIT ROAD, MALCOLM ROAD, ALBERT ROAD, ALEXANDER ROAD TO WESTMED AND RETURN ALONG ALEXANDER ROAD, LEFT INTO RICHMOND ROAD, INTO OLD MAIN ROAD, RIGHT INTO ANDERSON ROAD AND PROCEED TO HILL STREET TAXI RANK AND RETURN ALONG THE SAME ROUTE IN REVERSE. |

transport
Department:
Transport
Province of KwaZulu-Natal

GAZETTE
LGKZNG21-2017-SEP
REGION: ALL

| | |
|---|---|
| **12.5** | DURBAN TO NEWTOWN A, B &C<br><br>5.1.SOLDIER'S WAY TAXI RANK<br><br>SOLDIER'S WAY TAXI RANK, INTO FIELD STREET, INTO ALBERT STREET, INTO UMGENI ROAD, ACROSS CONNAUGHT BRIDGE, INTO NORTH COAST ROAD; ONTO THE M25, INTO NTUZUMA ACCESS ROAD OFF-RAMP, LEFT INTO NTUZUMA ACCESS ROAD AND PROCEED ALONG ANY OF THE INNER CIRCLE ROUTES IN REVERSE.<br><br>5.2. SOLDIER'S WAY TAXI RANK<br><br>FROM SOLDIERS WAY TAXI RANK, INTO FIELD STREET, LEFT INTO LEOPOLD STREET, INTO CANONGATE ROAD, INTO THE WESTERN FREEWAY (N3), ONTO THE N2, ALONG THE KWAMASHU HIGHWAY (M25), INTO NTUZUMA ACCESS ROAD OFF-RAMP, LEFT INTO NTUZUMA ACCESS ROAD AND PROCEED ALONG ANY OF THE INNER CIRCLE ROUTES IN REVERSE.<br><br>5.3. CENTENARY ROAD TAXI RANK<br><br>FROM CENTENARY ROAD TAXI RANK, INTO MARKET ROAD, LEFT INTO ALICE STREET, LEFT INTO ALBERT STREET, INTO UMGENI ROAD, INTO NORTH COAST ROAD, INTO THE M25, INTO NTUZUMA ACCESS ROAD OFF-RAMP, LEFT INTO NTUZUMA ACCESS ROAD, AND PROCEED ALONG ANY OF THE INNER CIRCLE ROUTES IN REVERSE.<br><br>5.4. CENTENARY ROAD TAXI RANK<br><br>FROM CENTENARY TAXI RANK, INTO MARKET ROAD, RIGHT INTO LEOPOLD STREET, INTO CANONGATE ROAD, INTO THE WESTERN FREEWAY (N3), INTO THE N2, ALONG THE N2, INTO KWAMASHU HIGHWAY (M25), INTO NTUZUMA ACCESS ROAD OFF-RAMP, LEFT INTO NTUZUMA ACCESS ROAD AND PROCEED ALONG ANY OF THE INNER ROUTES IN REVERSE. |
| **12.6** | FROM A TAXI RANK CORNER OF KING BHEKUZULU ROAD NEWTOWN A LEFT INTO ITHENDELE DRIVE LEFT INTO NTUZUMA ACCESS RIGHT TO RAILWAY ROAD AND PROCEED TO BRIDGE CITY INTERMODAL FACILITY. |

**transport**
Department:
Transport
**Province of KwaZulu-Natal**

# GAZETTE

**LGKZNG21-2017-SEP**

**REGION: ALL**

| | | | |
|---|---|---|---|
| **1)** | **Application Number:** APP0091480 | **2)** | **Gazette Number:** LGKZNG21-2017-SEP |
| **3)** | **Applicant:** SM MAKHATHINI<br>**ID NO.** 6112285704083<br>**Association:** NEWTOWN ABC TRANS MINIBUS OWNERS ASS. | **4)** | **Applicant Address:**<br>E1668 NTUZUMA T/SHIP<br>80 MBOKODO RAOD<br>DURBAN<br>KWA-ZULU NATAL<br>4359 |
| **5)** | **Existing Licence Holder:** NOT APPLICABLE<br>**ID NO.** NOT APPLICABLE | **6)** | **Existing Licence Holder Address:**<br>NOT APPLICABLE |
| **7)** | **Type of application:** NEW OPERATING LICENCE | **8)** | **Operating Licence Number:** NOTAVAILABLE |
| **9)** | **Vehicle Type:** MINIBUS | **10)** | 1 X 15 (SEATED) + 0 (STANDING) |
| **11)** | **Region:** GREATER NORTH | | |

| | |
|---|---|
| **12.1** | FROM A TAXI RANK CORNER OF KING BHEKUZULU ROAD AND AN ACCESS ROAD TO NEWTOWN “A”, LEFT INTO KING BHEKUZULU ROAD, TURN RIGHT PROCEEDING ALONG KING BHEKUZULU ROAD, TURN LEFT BEFORE THE MARKET, PROCEED ALONG THIS ROAD PARALLEL TO SOWETO, PROCEED UNTIL INTERSECTION WITH KING BHEKUZULU ROAD, PROCEED TO THE RANK CORNER OF KING BHEKUZULU ROAD AND THE ROAD TO INANDA NEWTOWN “A”.<br><br>FROM THE RANK IN (1) ABOVE, LEFT INTO KING BHEKUZULU ROAD, PROCEED TURN LEFT " INTO KING BHEKUZULU ROAD, RIGHT INTO KING BHEKUZULU ROAD, LEFT INTO UNNAMED ROAD TO INANDA GLEBE. TURN LEFT AND PROCEED ALONG AN UNNAMED ROAD UNTIL INTERSECTION WITH SOWETO GROVE, LEFT INTO SOWETO GROVE, TURN RIGHT INTO KING BHEKUZULU DRIVE, ALONG SANDLWANA DRIVE INTO SIYAYA ROAD, LEFT INTO KING BHEKUZULU ROAD, RIGHT INTO KHUPHUKA GROVE, LEFT INTO PHAPHAMA AVENUE, PROCEED TURNING LEFT INTO PHAPHAMA AVENUE, TURN RIGHT INTO M25…..<br><br>FROM THE RANK CORNER OF KING BHEKUZULU ROAD AND THE ACCESS ROAD TO "NEWTOWN “A”, TURN RIGHT INTO KING BHEKUZULU ROAD, RIGHT INTO AN ACCESS ROAD, LEFT INTO KING BHEKUZULU ROAD, LEFT INTO SANDLWANA DRIVE, ALONG SANDLWANA DRIVE, INTO SIYAYA ROAD, RIGHT INTO KING BHEKUZULU ROAD, LEFT INTO SINAMUVA DRIVE, RIGHT INTO SOMLANDELA DRIVE, RIGHT INTO AN UNNAMED ROAD, LEFT INTO ITHENDELE DRIVE, LEFT INTO NTUZUMA ACCESS ROAD, RIGHT INTO M25…..<br><br>FROM A TAXI RANK CORNER OF KING BHEKUZULU ROAD AND ACCESS ROAD TO "NEWTOWN “A”, RIGHT INTO KING BHEKUZULU ROAD, INTO ACCESS ROAD, INTO SOWETO GROVE, RIGHT INTO SENZAKAHLE WALK, RIGHT INTO MASICEBE WAY AND PROCEED TURNING LEFT INTO SOWETO GROVE, THEN RIGHT INTO KING BHEKUZULU ROAD, LEFT INTO SANDLWANA DRIVE AND PROCEED AS PER ROUTE (B) ABOVE. |

**transport**
Department:
Transport
**Province of KwaZulu-Natal**

**GAZETTE**
**LGKZNG21-2017-SEP**
**REGION: ALL**

| | |
|---|---|
| **12.2** | FROM ANY OF THE ABOVE ROUTES TO THE FOLLWING DESTINATIONS BESTER'S TAXI RANK.<br><br>FROM ANY OF THE INNER CIRCLE ROUTES ABOVE, INTO KING BHEKUZULU ROAD, ALONG KING BHEKUZULU ROAD, LEFT INTO ITHENDELE DRIVE, LEFT INTO NTUZUMA ACCESS ROAD, RIGHT INTO THE ON-RAMP TO THE M25, RIGHT INTO BESTER'S TAXI RANK AND RETURN ALONG THE SAME ROUTE IN REVERSE.<br><br>2.2. KWAMASHU CROSS ROADS<br><br>FROM ANY OF THE INNER CIRCLE ROUTES ABOVE INTO M25, RIGHT PROCEEDING ALONG M25 ON-RAMP, INTO M25, LEFT INTO MALANDELA ROAD OFF-RAMP, RIGHT INTO MALANDELA ROAD, AND PROCEED TURNING RIGHT INTO KWAMASHU CROSSROADS TAXI RANK AND RETURN ALONG THE SAME ROUTE IN REVERSE.<br><br>2.3.KWAMASHU STATION<br><br>FROM ANY OF THE INNER CIRCLE ROUTES ABOVE INTO ITHENDELE ROAD INTO:<br><br>2.3.1NYALA ROAD, PROCEED ALONG NYALA ROAD, RIGHT INTO BHEJANE ROAD AND PROCEED TO KWAMASHU TAXI RANK AND RETURN ALONG THE SAME ROUTE IN REVERSE.<br><br>2.3.2. NYALA ROAD, LEFT INTO SIBISI ROAD, RIGHT INTO BHEJANE ROAD AND PROCEED TO KWAMASHU TAXI RANK AND RETURN ALONG THE SAME ROUTE IN REVERSE. |
| **12.3** | 3. FROM ANY OF THE INNER CIRCLE ROUTE ABOVE TO DURBAN (AND RETURN AS PER ROUTES IN 5).<br>3.1. OLD NORTH COAST ROAD"<br><br>NORTH COAST ROAD PASS CONNAUGHT BRIDGE INTO UMGENI ROAD, ALONG UMGENI ROAD INTO SOLDIERS WAY, SOLDIERS WAY TAXI RANK INTO FIELD STREET, LEOPOLD STREET, WARWICK AVENUE INTO CENTENARY ROAD TAXI RANK.<br><br>3.2. VIA SPAGHETTI JUNCTION.<br><br>N2 ON RAMP TO SPAGHETTI JUNCTION ALONG N3, INTO OLD DUTCH ROAD, LEFT INTO CENTENARY ROAD AND PROCEED TO CENTENARY ROAD TAXI RANK.<br><br>3.3. VIA POINT.<br><br>ALONG UMGENI ROAD, ARGYLE ROAD, BRICKHILL ROAD, POINT ROAD, BAY TERRACE, STANGER STREET, ORDNANCE ROAD, LEFT INTO SOLDIERS WAY, RIGHT INTO QUEENS STREET, RIGHT INTO FIELD STREET, RIGHT INTO SOLDIER'S WAY TAXI RANK.<br><br>(RESTRICTED FROM PICKING UP OR SETTING DOWN INTERMEDIATE PASSENGERS FROM ARGYLE ROAD TO ORDNANCE ROAD ON FORWARD AND RETURN JOURNEYS). |
| **12.4** | ALONG ANY OF THE INNER CIRCLE ROUTES ABOVE, INTO AND ALONG THE M25, RIGHT INTO THE N2, INTO THE M19/ M21 OFF-RAMP, RIGHT INTO THE M19, INTO SHEPSTONE ROAD, OLD MAIN ROAD, ESCOM ROAD, SHEPSTONE ROAD, RIGHT INTO CROMPTON STREET, RIGHT INTO OLD MAIN ROAD, LEFT INTO ANDERSON ROAD AND PROCEED TO HILL STREET TAXI RANK AND RETURN ALONG THE SAME ROUTE IN REVERSE.<br><br>OR<br><br>OLD MAIN ROAD, INTO RICHMOND ROAD, INTO TRAFFORD ROAD, HILLCLIMB ROAD, KHAYALAMI ROAD, CIRCUIT ROAD, MALCOLM ROAD, ALBERT ROAD, ALEXANDER ROAD TO WESTMED AND RETURN ALONG ALEXANDER ROAD, LEFT INTO RICHMOND ROAD, INTO OLD MAIN ROAD, RIGHT INTO ANDERSON ROAD AND PROCEED TO HILL STREET TAXI RANK AND RETURN ALONG THE SAME ROUTE IN REVERSE. |

transport
Department:
Transport
Province of KwaZulu-Natal

GAZETTE
LGKZNG21-2017-SEP
REGION: ALL

| | |
|---|---|
| **12.5** | DURBAN TO NEWTOWN A, B &C<br><br>5.1.SOLDIER'S WAY TAXI RANK<br><br>SOLDIER'S WAY TAXI RANK, INTO FIELD STREET, INTO ALBERT STREET, INTO UMGENI ROAD, ACROSS CONNAUGHT BRIDGE, INTO NORTH COAST ROAD; ONTO THE M25, INTO NTUZUMA ACCESS ROAD OFF-RAMP, LEFT INTO NTUZUMA ACCESS ROAD AND PROCEED ALONG ANY OF THE INNER CIRCLE ROUTES IN REVERSE.<br><br>5.2. SOLDIER'S WAY TAXI RANK<br><br>FROM SOLDIERS WAY TAXI RANK, INTO FIELD STREET, LEFT INTO LEOPOLD STREET, INTO CANONGATE ROAD, INTO THE WESTERN FREEWAY (N3), ONTO THE N2, ALONG THE KWAMASHU HIGHWAY (M25), INTO NTUZUMA ACCESS ROAD OFF-RAMP, LEFT INTO NTUZUMA ACCESS ROAD AND PROCEED ALONG ANY OF THE INNER CIRCLE ROUTES IN REVERSE.<br><br>5.3. CENTENARY ROAD TAXI RANK<br><br>FROM CENTENARY ROAD TAXI RANK, INTO MARKET ROAD, LEFT INTO ALICE STREET, LEFT INTO ALBERT STREET, INTO UMGENI ROAD, INTO NORTH COAST ROAD, INTO THE M25, INTO NTUZUMA ACCESS ROAD OFF-RAMP, LEFT INTO NTUZUMA ACCESS ROAD, AND PROCEED ALONG ANY OF THE INNER CIRCLE ROUTES IN REVERSE.<br><br>5.4. CENTENARY ROAD TAXI RANK<br><br>FROM CENTENARY TAXI RANK, INTO MARKET ROAD, RIGHT INTO LEOPOLD STREET, INTO CANONGATE ROAD, INTO THE WESTERN FREEWAY (N3), INTO THE N2, ALONG THE N2, INTO KWAMASHU HIGHWAY (M25), INTO NTUZUMA ACCESS ROAD OFF-RAMP, LEFT INTO NTUZUMA ACCESS ROAD AND PROCEED ALONG ANY OF THE INNER ROUTES IN REVERSE. |
| **12.6** | FROM A TAXI RANK CORNER OF KING BHEKUZULU ROAD NEWTOWN A LEFT INTO ITHENDELE DRIVE LEFT INTO NTUZUMA ACCESS RIGHT TO RAILWAY ROAD AND PROCEED TO BRIDGE CITY INTERMODAL FACILITY. |

**transport**
Department:
Transport
**Province of KwaZulu-Natal**

# GAZETTE

**LGKZNG21-2017-SEP**

**REGION: ALL**

| | | | |
|---|---|---|---|
| **1)** | **Application Number:** APP0091484 | **2)** | **Gazette Number:** LGKZNG21-2017-SEP |
| **3)** | **Applicant:** MV MSOMI<br>**ID NO.** 6801055961085<br>**Association:** NEWTOWN ABC TRANS MINIBUS OWNERS ASS. | **4)** | **Applicant Address:**<br>62 XAMU RD<br>NTUZUMA T/SHIP,<br>DURBAN<br>KWA ZULU NATAL<br>4032 |
| **5)** | **Existing Licence Holder:** NOT APPLICABLE<br>**ID NO.** NOT APPLICABLE | **6)** | **Existing Licence Holder Address:**<br>NOT APPLICABLE |
| **7)** | **Type of application:** NEW OPERATING LICENCE | **8)** | **Operating Licence Number:** NOTAVAILABLE |
| **9)** | **Vehicle Type:** MINIBUS | **10)** | 1 X 14 (SEATED) + 0 (STANDING) |
| **11)** | **Region:** GREATER NORTH | | |

**12.1**

FROM A TAXI RANK CORNER OF KING BHEKUZULU ROAD AND AN ACCESS ROAD TO NEWTOWN “A”, LEFT INTO KING BHEKUZULU ROAD, TURN RIGHT PROCEEDING ALONG KING BHEKUZULU ROAD, TURN LEFT BEFORE THE MARKET, PROCEED ALONG THIS ROAD PARALLEL TO SOWETO, PROCEED UNTIL INTERSECTION WITH KING BHEKUZULU ROAD, PROCEED TO THE RANK CORNER OF KING BHEKUZULU ROAD AND THE ROAD TO INANDA NEWTOWN “A”.

FROM THE RANK IN (1) ABOVE, LEFT INTO KING BHEKUZULU ROAD, PROCEED TURN LEFT " INTO KING BHEKUZULU ROAD, RIGHT INTO KING BHEKUZULU ROAD, LEFT INTO UNNAMED ROAD TO INANDA GLEBE. TURN LEFT AND PROCEED ALONG AN UNNAMED ROAD UNTIL INTERSECTION WITH SOWETO GROVE, LEFT INTO SOWETO GROVE, TURN RIGHT INTO KING BHEKUZULU DRIVE, ALONG SANDLWANA DRIVE INTO SIYAYA ROAD, LEFT INTO KING BHEKUZULU ROAD, RIGHT INTO KHUPHUKA GROVE, LEFT INTO PHAPHAMA AVENUE, PROCEED TURNING LEFT INTO PHAPHAMA AVENUE, TURN RIGHT INTO M25…..

FROM THE RANK CORNER OF KING BHEKUZULU ROAD AND THE ACCESS ROAD TO "NEWTOWN “A”, TURN RIGHT INTO KING BHEKUZULU ROAD, RIGHT INTO AN ACCESS ROAD, LEFT INTO KING BHEKUZULU ROAD, LEFT INTO SANDLWANA DRIVE, ALONG SANDLWANA DRIVE, INTO SIYAYA ROAD, RIGHT INTO KING BHEKUZULU ROAD, LEFT INTO SINAMUVA DRIVE, RIGHT INTO SOMLANDELA DRIVE, RIGHT INTO AN UNNAMED ROAD, LEFT INTO ITHENDELE DRIVE, LEFT INTO NTUZUMA ACCESS ROAD, RIGHT INTO M25…..

FROM A TAXI RANK CORNER OF KING BHEKUZULU ROAD AND ACCESS ROAD TO "NEWTOWN “A”, RIGHT INTO KING BHEKUZULU ROAD, INTO ACCESS ROAD, INTO SOWETO GROVE, RIGHT INTO SENZAKAHLE WALK, RIGHT INTO MASICEBE WAY AND PROCEED TURNING LEFT INTO SOWETO GROVE, THEN RIGHT INTO KING BHEKUZULU ROAD, LEFT INTO SANDLWANA DRIVE AND PROCEED AS PER ROUTE (B) ABOVE.

**transport**
Department:
Transport
**Province of KwaZulu-Natal**

**GAZETTE**
**LGKZNG21-2017-SEP**
**REGION: ALL**

| | |
|---|---|
| **12.2** | FROM ANY OF THE ABOVE ROUTES TO THE FOLLWING DESTINATIONS BESTER'S TAXI RANK.<br><br>FROM ANY OF THE INNER CIRCLE ROUTES ABOVE, INTO KING BHEKUZULU ROAD, ALONG KING BHEKUZULU ROAD, LEFT INTO ITHENDELE DRIVE, LEFT INTO NTUZUMA ACCESS ROAD, RIGHT INTO THE ON-RAMP TO THE M25, RIGHT INTO BESTER'S TAXI RANK AND RETURN ALONG THE SAME ROUTE IN REVERSE.<br><br>2.2. KWAMASHU CROSS ROADS<br><br>FROM ANY OF THE INNER CIRCLE ROUTES ABOVE INTO M25, RIGHT PROCEEDING ALONG M25 ON-RAMP, INTO M25, LEFT INTO MALANDELA ROAD OFF-RAMP, RIGHT INTO MALANDELA ROAD, AND PROCEED TURNING RIGHT INTO KWAMASHU CROSSROADS TAXI RANK AND RETURN ALONG THE SAME ROUTE IN REVERSE.<br><br>2.3.KWAMASHU STATION<br><br>FROM ANY OF THE INNER CIRCLE ROUTES ABOVE INTO ITHENDELE ROAD INTO:<br><br>2.3.1NYALA ROAD, PROCEED ALONG NYALA ROAD, RIGHT INTO BHEJANE ROAD AND PROCEED TO KWAMASHU TAXI RANK AND RETURN ALONG THE SAME ROUTE IN REVERSE.<br><br>2.3.2. NYALA ROAD, LEFT INTO SIBISI ROAD, RIGHT INTO BHEJANE ROAD AND PROCEED TO KWAMASHU TAXI RANK AND RETURN ALONG THE SAME ROUTE IN REVERSE. |
| **12.3** | 3. FROM ANY OF THE INNER CIRCLE ROUTE ABOVE TO DURBAN (AND RETURN AS PER ROUTES IN 5).<br>3.1. OLD NORTH COAST ROAD"<br><br>NORTH COAST ROAD PASS CONNAUGHT BRIDGE INTO UMGENI ROAD, ALONG UMGENI ROAD INTO SOLDIERS WAY, SOLDIERS WAY TAXI RANK INTO FIELD STREET, LEOPOLD STREET, WARWICK AVENUE INTO CENTENARY ROAD TAXI RANK.<br><br>3.2. VIA SPAGHETTI JUNCTION.<br><br>N2 ON RAMP TO SPAGHETTI JUNCTION ALONG N3, INTO OLD DUTCH ROAD, LEFT INTO CENTENARY ROAD AND PROCEED TO CENTENARY ROAD TAXI RANK.<br><br>3.3. VIA POINT.<br><br>ALONG UMGENI ROAD, ARGYLE ROAD, BRICKHILL ROAD, POINT ROAD, BAY TERRACE, STANGER STREET, ORDNANCE ROAD, LEFT INTO SOLDIERS WAY, RIGHT INTO QUEENS STREET, RIGHT INTO FIELD STREET, RIGHT INTO SOLDIER'S WAY TAXI RANK.<br><br>(RESTRICTED FROM PICKING UP OR SETTING DOWN INTERMEDIATE PASSENGERS FROM ARGYLE ROAD TO ORDNANCE ROAD ON FORWARD AND RETURN JOURNEYS). |
| **12.4** | ALONG ANY OF THE INNER CIRCLE ROUTES ABOVE, INTO AND ALONG THE M25, RIGHT INTO THE N2, INTO THE M19/ M21 OFF-RAMP, RIGHT INTO THE M19, INTO SHEPSTONE ROAD, OLD MAIN ROAD, ESCOM ROAD, SHEPSTONE ROAD, RIGHT INTO CROMPTON STREET, RIGHT INTO OLD MAIN ROAD, LEFT INTO ANDERSON ROAD AND PROCEED TO HILL STREET TAXI RANK AND RETURN ALONG THE SAME ROUTE IN REVERSE.<br><br>OR<br><br>OLD MAIN ROAD, INTO RICHMOND ROAD, INTO TRAFFORD ROAD, HILLCLIMB ROAD, KHAYALAMI ROAD, CIRCUIT ROAD, MALCOLM ROAD, ALBERT ROAD, ALEXANDER ROAD TO WESTMED AND RETURN ALONG ALEXANDER ROAD, LEFT INTO RICHMOND ROAD, INTO OLD MAIN ROAD, RIGHT INTO ANDERSON ROAD AND PROCEED TO HILL STREET TAXI RANK AND RETURN ALONG THE SAME ROUTE IN REVERSE. |

transport
Department:
Transport
Province of KwaZulu-Natal

GAZETTE
LGKZNG21-2017-SEP
REGION: ALL

| | |
|---|---|
| **12.5** | DURBAN TO NEWTOWN A, B &C<br><br>5.1.SOLDIER'S WAY TAXI RANK<br><br>SOLDIER'S WAY TAXI RANK, INTO FIELD STREET, INTO ALBERT STREET, INTO UMGENI ROAD, ACROSS CONNAUGHT BRIDGE, INTO NORTH COAST ROAD; ONTO THE M25, INTO NTUZUMA ACCESS ROAD OFF-RAMP, LEFT INTO NTUZUMA ACCESS ROAD AND PROCEED ALONG ANY OF THE INNER CIRCLE ROUTES IN REVERSE.<br><br>5.2. SOLDIER'S WAY TAXI RANK<br><br>FROM SOLDIERS WAY TAXI RANK, INTO FIELD STREET, LEFT INTO LEOPOLD STREET, INTO CANONGATE ROAD, INTO THE WESTERN FREEWAY (N3), ONTO THE N2, ALONG THE KWAMASHU HIGHWAY (M25), INTO NTUZUMA ACCESS ROAD OFF-RAMP, LEFT INTO NTUZUMA ACCESS ROAD AND PROCEED ALONG ANY OF THE INNER CIRCLE ROUTES IN REVERSE.<br><br>5.3. CENTENARY ROAD TAXI RANK<br><br>FROM CENTENARY ROAD TAXI RANK, INTO MARKET ROAD, LEFT INTO ALICE STREET, LEFT INTO ALBERT STREET, INTO UMGENI ROAD, INTO NORTH COAST ROAD, INTO THE M25, INTO NTUZUMA ACCESS ROAD OFF-RAMP, LEFT INTO NTUZUMA ACCESS ROAD, AND PROCEED ALONG ANY OF THE INNER CIRCLE ROUTES IN REVERSE.<br><br>5.4. CENTENARY ROAD TAXI RANK<br><br>FROM CENTENARY TAXI RANK, INTO MARKET ROAD, RIGHT INTO LEOPOLD STREET, INTO CANONGATE ROAD, INTO THE WESTERN FREEWAY (N3), INTO THE N2, ALONG THE N2, INTO KWAMASHU HIGHWAY (M25), INTO NTUZUMA ACCESS ROAD OFF-RAMP, LEFT INTO NTUZUMA ACCESS ROAD AND PROCEED ALONG ANY OF THE INNER ROUTES IN REVERSE. |
| **12.6** | FROM A TAXI RANK CORNER OF KING BHEKUZULU ROAD NEWTOWN A LEFT INTO ITHENDELE DRIVE LEFT INTO NTUZUMA ACCESS RIGHT TO RAILWAY ROAD AND PROCEED TO BRIDGE CITY INTERMODAL FACILITY. |

**transport**
Department:
Transport
**Province of KwaZulu-Natal**

# GAZETTE

**LGKZNG21-2017-SEP**

**REGION: ALL**

| | | | |
|---|---|---|---|
| **1)** | **Application Number:** APP0091485 | **2)** | **Gazette Number:** LGKZNG21-2017-SEP |
| **3)** | **Applicant:** SC NTOMBELA<br>**ID NO.** 6112185327084<br>**Association:** NEWTOWN ABC TRANS MINIBUS OWNERS ASS. | **4)** | **Applicant Address:**<br>PO BOX 58053<br>INANDA, DURBAN<br>KWA ZULU-NATAL<br><br>4032 |
| **5)** | **Existing Licence Holder:** NOT APPLICABLE<br>**ID NO.** NOT APPLICABLE | **6)** | **Existing Licence Holder Address:**<br>NOT APPLICABLE |
| **7)** | **Type of application:** NEW OPERATING LICENCE | **8)** | **Operating Licence Number:** NOTAVAILABLE |
| **9)** | **Vehicle Type:** MINIBUS | **10)** | 1 X 15 (SEATED) + 0 (STANDING) |
| **11)** | **Region:** GREATER NORTH | | |

| | |
|---|---|
| **12.1** | FROM A TAXI RANK CORNER OF KING BHEKUZULU ROAD AND AN ACCESS ROAD TO NEWTOWN “A”, LEFT INTO KING BHEKUZULU ROAD, TURN RIGHT PROCEEDING ALONG KING BHEKUZULU ROAD, TURN LEFT BEFORE THE MARKET, PROCEED ALONG THIS ROAD PARALLEL TO SOWETO, PROCEED UNTIL INTERSECTION WITH KING BHEKUZULU ROAD, PROCEED TO THE RANK CORNER OF KING BHEKUZULU ROAD AND THE ROAD TO INANDA NEWTOWN “A”.<br><br>FROM THE RANK IN (1) ABOVE, LEFT INTO KING BHEKUZULU ROAD, PROCEED TURN LEFT " INTO KING BHEKUZULU ROAD, RIGHT INTO KING BHEKUZULU ROAD, LEFT INTO UNNAMED ROAD TO INANDA GLEBE. TURN LEFT AND PROCEED ALONG AN UNNAMED ROAD UNTIL INTERSECTION WITH SOWETO GROVE, LEFT INTO SOWETO GROVE, TURN RIGHT INTO KING BHEKUZULU DRIVE, ALONG SANDLWANA DRIVE INTO SIYAYA ROAD, LEFT INTO KING BHEKUZULU ROAD, RIGHT INTO KHUPHUKA GROVE, LEFT INTO PHAPHAMA AVENUE, PROCEED TURNING LEFT INTO PHAPHAMA AVENUE, TURN RIGHT INTO M25…..<br><br>FROM THE RANK CORNER OF KING BHEKUZULU ROAD AND THE ACCESS ROAD TO "NEWTOWN “A”, TURN RIGHT INTO KING BHEKUZULU ROAD, RIGHT INTO AN ACCESS ROAD, LEFT INTO KING BHEKUZULU ROAD, LEFT INTO SANDLWANA DRIVE, ALONG SANDLWANA DRIVE, INTO SIYAYA ROAD, RIGHT INTO KING BHEKUZULU ROAD, LEFT INTO SINAMUVA DRIVE, RIGHT INTO SOMLANDELA DRIVE, RIGHT INTO AN UNNAMED ROAD, LEFT INTO ITHENDELE DRIVE, LEFT INTO NTUZUMA ACCESS ROAD, RIGHT INTO M25…..<br><br>FROM A TAXI RANK CORNER OF KING BHEKUZULU ROAD AND ACCESS ROAD TO "NEWTOWN “A”, RIGHT INTO KING BHEKUZULU ROAD, INTO ACCESS ROAD, INTO SOWETO GROVE, RIGHT INTO SENZAKAHLE WALK, RIGHT INTO MASICEBE WAY AND PROCEED TURNING LEFT INTO SOWETO GROVE, THEN RIGHT INTO KING BHEKUZULU ROAD, LEFT INTO SANDLWANA DRIVE AND PROCEED AS PER ROUTE (B) ABOVE. |

transport
Department:
Transport
Province of KwaZulu-Natal

GAZETTE
LGKZNG21-2017-SEP
REGION: ALL

| | |
|---|---|
| **12.2** | FROM ANY OF THE ABOVE ROUTES TO THE FOLLWING DESTINATIONS BESTER'S TAXI RANK.<br><br>FROM ANY OF THE INNER CIRCLE ROUTES ABOVE, INTO KING BHEKUZULU ROAD, ALONG KING BHEKUZULU ROAD, LEFT INTO ITHENDELE DRIVE, LEFT INTO NTUZUMA ACCESS ROAD, RIGHT INTO THE ON-RAMP TO THE M25, RIGHT INTO BESTER'S TAXI RANK AND RETURN ALONG THE SAME ROUTE IN REVERSE.<br><br>2.2. KWAMASHU CROSS ROADS<br><br>FROM ANY OF THE INNER CIRCLE ROUTES ABOVE INTO M25, RIGHT PROCEEDING ALONG M25 ON-RAMP, INTO M25, LEFT INTO MALANDELA ROAD OFF-RAMP, RIGHT INTO MALANDELA ROAD, AND PROCEED TURNING RIGHT INTO KWAMASHU CROSSROADS TAXI RANK AND RETURN ALONG THE SAME ROUTE IN REVERSE.<br><br>2.3.KWAMASHU STATION<br><br>FROM ANY OF THE INNER CIRCLE ROUTES ABOVE INTO ITHENDELE ROAD INTO:<br><br>2.3.1NYALA ROAD, PROCEED ALONG NYALA ROAD, RIGHT INTO BHEJANE ROAD AND PROCEED TO KWAMASHU TAXI RANK AND RETURN ALONG THE SAME ROUTE IN REVERSE.<br><br>2.3.2. NYALA ROAD, LEFT INTO SIBISI ROAD, RIGHT INTO BHEJANE ROAD AND PROCEED TO KWAMASHU TAXI RANK AND RETURN ALONG THE SAME ROUTE IN REVERSE. |
| **12.3** | 3. FROM ANY OF THE INNER CIRCLE ROUTE ABOVE TO DURBAN (AND RETURN AS PER ROUTES IN 5).<br>3.1. OLD NORTH COAST ROAD"<br><br>NORTH COAST ROAD PASS CONNAUGHT BRIDGE INTO UMGENI ROAD, ALONG UMGENI ROAD INTO SOLDIERS WAY, SOLDIERS WAY TAXI RANK INTO FIELD STREET, LEOPOLD STREET, WARWICK AVENUE INTO CENTENARY ROAD TAXI RANK.<br><br>3.2. VIA SPAGHETTI JUNCTION.<br><br>N2 ON RAMP TO SPAGHETTI JUNCTION ALONG N3, INTO OLD DUTCH ROAD, LEFT INTO CENTENARY ROAD AND PROCEED TO CENTENARY ROAD TAXI RANK.<br><br>3.3. VIA POINT.<br><br>ALONG UMGENI ROAD, ARGYLE ROAD, BRICKHILL ROAD, POINT ROAD, BAY TERRACE, STANGER STREET, ORDNANCE ROAD, LEFT INTO SOLDIERS WAY, RIGHT INTO QUEENS STREET, RIGHT INTO FIELD STREET, RIGHT INTO SOLDIER'S WAY TAXI RANK.<br><br>(RESTRICTED FROM PICKING UP OR SETTING DOWN INTERMEDIATE PASSENGERS FROM ARGYLE ROAD TO ORDNANCE ROAD ON FORWARD AND RETURN JOURNEYS). |
| **12.4** | ALONG ANY OF THE INNER CIRCLE ROUTES ABOVE, INTO AND ALONG THE M25, RIGHT INTO THE N2, INTO THE M19/ M21 OFF-RAMP, RIGHT INTO THE M19, INTO SHEPSTONE ROAD, OLD MAIN ROAD, ESCOM ROAD, SHEPSTONE ROAD, RIGHT INTO CROMPTON STREET, RIGHT INTO OLD MAIN ROAD, LEFT INTO ANDERSON ROAD AND PROCEED TO HILL STREET TAXI RANK AND RETURN ALONG THE SAME ROUTE IN REVERSE.<br><br>OR<br><br>OLD MAIN ROAD, INTO RICHMOND ROAD, INTO TRAFFORD ROAD, HILLCLIMB ROAD, KHAYALAMI ROAD, CIRCUIT ROAD, MALCOLM ROAD, ALBERT ROAD, ALEXANDER ROAD TO WESTMED AND RETURN ALONG ALEXANDER ROAD, LEFT INTO RICHMOND ROAD, INTO OLD MAIN ROAD, RIGHT INTO ANDERSON ROAD AND PROCEED TO HILL STREET TAXI RANK AND RETURN ALONG THE SAME ROUTE IN REVERSE. |

transport
Department:
Transport
Province of KwaZulu-Natal

GAZETTE
LGKZNG21-2017-SEP
REGION: ALL

| | |
|---|---|
| **12.5** | DURBAN TO NEWTOWN A, B &C<br><br>5.1.SOLDIER'S WAY TAXI RANK<br><br>SOLDIER'S WAY TAXI RANK, INTO FIELD STREET, INTO ALBERT STREET, INTO UMGENI ROAD, ACROSS CONNAUGHT BRIDGE, INTO NORTH COAST ROAD; ONTO THE M25, INTO NTUZUMA ACCESS ROAD OFF-RAMP, LEFT INTO NTUZUMA ACCESS ROAD AND PROCEED ALONG ANY OF THE INNER CIRCLE ROUTES IN REVERSE.<br><br>5.2. SOLDIER'S WAY TAXI RANK<br><br>FROM SOLDIERS WAY TAXI RANK, INTO FIELD STREET, LEFT INTO LEOPOLD STREET, INTO CANONGATE ROAD, INTO THE WESTERN FREEWAY (N3), ONTO THE N2, ALONG THE KWAMASHU HIGHWAY (M25), INTO NTUZUMA ACCESS ROAD OFF-RAMP, LEFT INTO NTUZUMA ACCESS ROAD AND PROCEED ALONG ANY OF THE INNER CIRCLE ROUTES IN REVERSE.<br><br>5.3. CENTENARY ROAD TAXI RANK<br><br>FROM CENTENARY ROAD TAXI RANK, INTO MARKET ROAD, LEFT INTO ALICE STREET, LEFT INTO ALBERT STREET, INTO UMGENI ROAD, INTO NORTH COAST ROAD, INTO THE M25, INTO NTUZUMA ACCESS ROAD OFF-RAMP, LEFT INTO NTUZUMA ACCESS ROAD, AND PROCEED ALONG ANY OF THE INNER CIRCLE ROUTES IN REVERSE.<br><br>5.4. CENTENARY ROAD TAXI RANK<br><br>FROM CENTENARY TAXI RANK, INTO MARKET ROAD, RIGHT INTO LEOPOLD STREET, INTO CANONGATE ROAD, INTO THE WESTERN FREEWAY (N3), INTO THE N2, ALONG THE N2, INTO KWAMASHU HIGHWAY (M25), INTO NTUZUMA ACCESS ROAD OFF-RAMP, LEFT INTO NTUZUMA ACCESS ROAD AND PROCEED ALONG ANY OF THE INNER ROUTES IN REVERSE. |
| **12.6** | FROM A TAXI RANK CORNER OF KING BHEKUZULU ROAD NEWTOWN A LEFT INTO ITHENDELE DRIVE LEFT INTO NTUZUMA ACCESS RIGHT TO RAILWAY ROAD AND PROCEED TO BRIDGE CITY INTERMODAL FACILITY. |

**transport**
Department:
Transport
**Province of KwaZulu-Natal**

# GAZETTE

**LGKZNG21-2017-SEP**

**REGION: ALL**

| | | | |
|---|---|---|---|
| **1)** | **Application Number:** APP0091486 | **2)** | **Gazette Number:** LGKZNG21-2017-SEP |
| **3)** | **Applicant:** SC NTOMBELA<br>**ID NO.** 6112185327084<br>**Association:** NEWTOWN ABC TRANS MINIBUS OWNERS ASS. | **4)** | **Applicant Address:**<br>PO BOX 58053<br>INANDA, DURBAN<br>KWA ZULU-NATAL<br><br>4032 |
| **5)** | **Existing Licence Holder:** NOT APPLICABLE<br>**ID NO.** NOT APPLICABLE | **6)** | **Existing Licence Holder Address:**<br>NOT APPLICABLE |
| **7)** | **Type of application:** NEW OPERATING LICENCE | **8)** | **Operating Licence Number:** NOTAVAILABLE |
| **9)** | **Vehicle Type:** MINIBUS | **10)** | 1 X 15 (SEATED) + 0 (STANDING) |
| **11)** | **Region:** GREATER NORTH | | |

**12.1**

FROM A TAXI RANK CORNER OF KING BHEKUZULU ROAD AND AN ACCESS ROAD TO NEWTOWN “A”, LEFT INTO KING BHEKUZULU ROAD, TURN RIGHT PROCEEDING ALONG KING BHEKUZULU ROAD, TURN LEFT BEFORE THE MARKET, PROCEED ALONG THIS ROAD PARALLEL TO SOWETO, PROCEED UNTIL INTERSECTION WITH KING BHEKUZULU ROAD, PROCEED TO THE RANK CORNER OF KING BHEKUZULU ROAD AND THE ROAD TO INANDA NEWTOWN “A”.

FROM THE RANK IN (1) ABOVE, LEFT INTO KING BHEKUZULU ROAD, PROCEED TURN LEFT " INTO KING BHEKUZULU ROAD, RIGHT INTO KING BHEKUZULU ROAD, LEFT INTO UNNAMED ROAD TO INANDA GLEBE. TURN LEFT AND PROCEED ALONG AN UNNAMED ROAD UNTIL INTERSECTION WITH SOWETO GROVE, LEFT INTO SOWETO GROVE, TURN RIGHT INTO KING BHEKUZULU DRIVE, ALONG SANDLWANA DRIVE INTO SIYAYA ROAD, LEFT INTO KING BHEKUZULU ROAD, RIGHT INTO KHUPHUKA GROVE, LEFT INTO PHAPHAMA AVENUE, PROCEED TURNING LEFT INTO PHAPHAMA AVENUE, TURN RIGHT INTO M25…..

FROM THE RANK CORNER OF KING BHEKUZULU ROAD AND THE ACCESS ROAD TO "NEWTOWN “A”, TURN RIGHT INTO KING BHEKUZULU ROAD, RIGHT INTO AN ACCESS ROAD, LEFT INTO KING BHEKUZULU ROAD, LEFT INTO SANDLWANA DRIVE, ALONG SANDLWANA DRIVE, INTO SIYAYA ROAD, RIGHT INTO KING BHEKUZULU ROAD, LEFT INTO SINAMUVA DRIVE, RIGHT INTO SOMLANDELA DRIVE, RIGHT INTO AN UNNAMED ROAD, LEFT INTO ITHENDELE DRIVE, LEFT INTO NTUZUMA ACCESS ROAD, RIGHT INTO M25…..

FROM A TAXI RANK CORNER OF KING BHEKUZULU ROAD AND ACCESS ROAD TO "NEWTOWN “A”, RIGHT INTO KING BHEKUZULU ROAD, INTO ACCESS ROAD, INTO SOWETO GROVE, RIGHT INTO SENZAKAHLE WALK, RIGHT INTO MASICEBE WAY AND PROCEED TURNING LEFT INTO SOWETO GROVE, THEN RIGHT INTO KING BHEKUZULU ROAD, LEFT INTO SANDLWANA DRIVE AND PROCEED AS PER ROUTE (B) ABOVE.

**transport**
Department:
Transport
**Province of KwaZulu-Natal**

**GAZETTE**
**LGKZNG21-2017-SEP**
**REGION: ALL**

| | |
|---|---|
| **12.2** | FROM ANY OF THE ABOVE ROUTES TO THE FOLLWING DESTINATIONS BESTER'S TAXI RANK.<br><br>FROM ANY OF THE INNER CIRCLE ROUTES ABOVE, INTO KING BHEKUZULU ROAD, ALONG KING BHEKUZULU ROAD, LEFT INTO ITHENDELE DRIVE, LEFT INTO NTUZUMA ACCESS ROAD, RIGHT INTO THE ON-RAMP TO THE M25, RIGHT INTO BESTER'S TAXI RANK AND RETURN ALONG THE SAME ROUTE IN REVERSE.<br><br>2.2. KWAMASHU CROSS ROADS<br><br>FROM ANY OF THE INNER CIRCLE ROUTES ABOVE INTO M25, RIGHT PROCEEDING ALONG M25 ON-RAMP, INTO M25, LEFT INTO MALANDELA ROAD OFF-RAMP, RIGHT INTO MALANDELA ROAD, AND PROCEED TURNING RIGHT INTO KWAMASHU CROSSROADS TAXI RANK AND RETURN ALONG THE SAME ROUTE IN REVERSE.<br><br>2.3.KWAMASHU STATION<br><br>FROM ANY OF THE INNER CIRCLE ROUTES ABOVE INTO ITHENDELE ROAD INTO:<br><br>2.3.1NYALA ROAD, PROCEED ALONG NYALA ROAD, RIGHT INTO BHEJANE ROAD AND PROCEED TO KWAMASHU TAXI RANK AND RETURN ALONG THE SAME ROUTE IN REVERSE.<br><br>2.3.2. NYALA ROAD, LEFT INTO SIBISI ROAD, RIGHT INTO BHEJANE ROAD AND PROCEED TO KWAMASHU TAXI RANK AND RETURN ALONG THE SAME ROUTE IN REVERSE. |
| **12.3** | 3. FROM ANY OF THE INNER CIRCLE ROUTE ABOVE TO DURBAN (AND RETURN AS PER ROUTES IN 5).<br>3.1. OLD NORTH COAST ROAD"<br><br>NORTH COAST ROAD PASS CONNAUGHT BRIDGE INTO UMGENI ROAD, ALONG UMGENI ROAD INTO SOLDIERS WAY, SOLDIERS WAY TAXI RANK INTO FIELD STREET, LEOPOLD STREET, WARWICK AVENUE INTO CENTENARY ROAD TAXI RANK.<br><br>3.2. VIA SPAGHETTI JUNCTION.<br><br>N2 ON RAMP TO SPAGHETTI JUNCTION ALONG N3, INTO OLD DUTCH ROAD, LEFT INTO CENTENARY ROAD AND PROCEED TO CENTENARY ROAD TAXI RANK.<br><br>3.3. VIA POINT.<br><br>ALONG UMGENI ROAD, ARGYLE ROAD, BRICKHILL ROAD, POINT ROAD, BAY TERRACE, STANGER STREET, ORDNANCE ROAD, LEFT INTO SOLDIERS WAY, RIGHT INTO QUEENS STREET, RIGHT INTO FIELD STREET, RIGHT INTO SOLDIER'S WAY TAXI RANK.<br><br>(RESTRICTED FROM PICKING UP OR SETTING DOWN INTERMEDIATE PASSENGERS FROM ARGYLE ROAD TO ORDNANCE ROAD ON FORWARD AND RETURN JOURNEYS). |
| **12.4** | ALONG ANY OF THE INNER CIRCLE ROUTES ABOVE, INTO AND ALONG THE M25, RIGHT INTO THE N2, INTO THE M19/ M21 OFF-RAMP, RIGHT INTO THE M19, INTO SHEPSTONE ROAD, OLD MAIN ROAD, ESCOM ROAD, SHEPSTONE ROAD, RIGHT INTO CROMPTON STREET, RIGHT INTO OLD MAIN ROAD, LEFT INTO ANDERSON ROAD AND PROCEED TO HILL STREET TAXI RANK AND RETURN ALONG THE SAME ROUTE IN REVERSE.<br><br>OR<br><br>OLD MAIN ROAD, INTO RICHMOND ROAD, INTO TRAFFORD ROAD, HILLCLIMB ROAD, KHAYALAMI ROAD, CIRCUIT ROAD, MALCOLM ROAD, ALBERT ROAD, ALEXANDER ROAD TO WESTMED AND RETURN ALONG ALEXANDER ROAD, LEFT INTO RICHMOND ROAD, INTO OLD MAIN ROAD, RIGHT INTO ANDERSON ROAD AND PROCEED TO HILL STREET TAXI RANK AND RETURN ALONG THE SAME ROUTE IN REVERSE. |

transport
Department:
Transport
Province of KwaZulu-Natal

GAZETTE
LGKZNG21-2017-SEP
REGION: ALL

| | |
|---|---|
| **12.5** | DURBAN TO NEWTOWN A, B &C<br><br>5.1.SOLDIER'S WAY TAXI RANK<br><br>SOLDIER'S WAY TAXI RANK, INTO FIELD STREET, INTO ALBERT STREET, INTO UMGENI ROAD, ACROSS CONNAUGHT BRIDGE, INTO NORTH COAST ROAD; ONTO THE M25, INTO NTUZUMA ACCESS ROAD OFF-RAMP, LEFT INTO NTUZUMA ACCESS ROAD AND PROCEED ALONG ANY OF THE INNER CIRCLE ROUTES IN REVERSE.<br><br>5.2. SOLDIER'S WAY TAXI RANK<br><br>FROM SOLDIERS WAY TAXI RANK, INTO FIELD STREET, LEFT INTO LEOPOLD STREET, INTO CANONGATE ROAD, INTO THE WESTERN FREEWAY (N3), ONTO THE N2, ALONG THE KWAMASHU HIGHWAY (M25), INTO NTUZUMA ACCESS ROAD OFF-RAMP, LEFT INTO NTUZUMA ACCESS ROAD AND PROCEED ALONG ANY OF THE INNER CIRCLE ROUTES IN REVERSE.<br><br>5.3. CENTENARY ROAD TAXI RANK<br><br>FROM CENTENARY ROAD TAXI RANK, INTO MARKET ROAD, LEFT INTO ALICE STREET, LEFT INTO ALBERT STREET, INTO UMGENI ROAD, INTO NORTH COAST ROAD, INTO THE M25, INTO NTUZUMA ACCESS ROAD OFF-RAMP, LEFT INTO NTUZUMA ACCESS ROAD, AND PROCEED ALONG ANY OF THE INNER CIRCLE ROUTES IN REVERSE.<br><br>5.4. CENTENARY ROAD TAXI RANK<br><br>FROM CENTENARY TAXI RANK, INTO MARKET ROAD, RIGHT INTO LEOPOLD STREET, INTO CANONGATE ROAD, INTO THE WESTERN FREEWAY (N3), INTO THE N2, ALONG THE N2, INTO KWAMASHU HIGHWAY (M25), INTO NTUZUMA ACCESS ROAD OFF-RAMP, LEFT INTO NTUZUMA ACCESS ROAD AND PROCEED ALONG ANY OF THE INNER ROUTES IN REVERSE. |
| **12.6** | FROM A TAXI RANK CORNER OF KING BHEKUZULU ROAD NEWTOWN A LEFT INTO ITHENDELE DRIVE LEFT INTO NTUZUMA ACCESS RIGHT TO RAILWAY ROAD AND PROCEED TO BRIDGE CITY INTERMODAL FACILITY. |

**transport**
Department:
Transport
**Province of KwaZulu-Natal**

# GAZETTE

**LGKZNG21-2017-SEP**

**REGION: ALL**

| | | | |
|---|---|---|---|
| **1)** | **Application Number:** APP0091488 | **2)** | **Gazette Number:** LGKZNG21-2017-SEP |
| **3)** | **Applicant:** R PARTHAB TRANSPORT CC<br>**ID NO.** 200/102072/23<br>**Association:** PIESANG RIVER TRANSPORT SERVICES | **4)** | **Applicant Address:**<br>49 PALM STREET<br>VERULAM, DURBAN<br>KWAZULU-NATAL<br><br>4340 |
| **5)** | **Existing Licence Holder:** NOT APPLICABLE<br>**ID NO.** NOT APPLICABLE | **6)** | **Existing Licence Holder Address:**<br>NOT APPLICABLE |
| **7)** | **Type of application:** NEW OPERATING LICENCE | **8)** | **Operating Licence Number:** NOTAVAILABLE |
| **9)** | **Vehicle Type:** MINIBUS | **10)** | 1 X 15 (SEATED) + 0 (STANDING) |
| **11)** | **Region:** GREATER NORTH | | |

| | |
|---|---|
| **12.1** | UMDLOTI TO DURBAN.<br><br>FROM APPROVED RANK ON M27 (PREVIOUSLY ROAD 96) AT CALTEX GARAGE, M27 TO AN ON-RAMP M4 SOUTH, LEFT M4 SOUTH UMHLANGA ROCKS DRIVE, LIGHTHOUSE ROAD, LEFT TANNAGER WAY, LAGOON DRIVE, LIGHTHOUSE ROAD ON-RAMP M4 SOUTH TO DURBAN, RIGHT ORDINANCE ROAD, BECOMING LEOPOLD STREET, RIGHT WARWICK AVENUE, RIGHT ALICE STREET, RIGHT GREY STREET, PRINCE EDWARD STREET TAXI RANK AND RETURN, LEFT FIELD STREET, RIGHT OLD FORT ROAD, LEFT M4, HENCE ALONG THE SAME WAY IN THE REVERSE DIRECTION. |
| **12.2** | WATERLOO TO DURBAN.<br><br>A) FROM AN APPROVED RANK IN CROCODILE ROAD, BAT ROAD, WOODPECKER ROAD, STIFANOT ROAD 20214, PYTHON ROAD, WOODPECKER ROAD TO ROAD M27, M24 OFF RAMP SOUTH ALONG M4, INTO STANGER STREET, RIGHT INTO ORDINANCE ROAD, INTO LEOPOLD STREET, RIGHT INTO ALICE STREET, RIGHT INTO GREY STREET, LEFT INTO PRINCE EDWARD STREET TAXI RANK.<br><br>B) FROM APPROVED TAXI RANK MDENI ROAD, CROCODILE ROAD TO ROAD 20250, LOVISA ROAD, ROAD 20214, STIFANOT ROAD, ROAD 20114, LILLY ROAD 20113; LEMON ROAD 2028, CROCODILE ROAD, PLUM STREET 20108, ON M27 TO M4 OFF – RAMP SOUTH ALONG M4 TO -<br>FIRST ALTERNATIVE.<br><br>UMHLANGA ROCKS OFF-RAMP LEFT UMHLANGA ROCKS DRIVE, BECOMING LIGHTHOUSE ROAD, TANNAGER WAY, LAGOON DRIVE, LIGHTHOUSE ROAD M4 SOUTH.<br><br>SECOND ALTERNATIVE.<br><br>M4 OFF-RAMP TO LA LUCIA MALL, LEFT INTO LINK ROAD, LEFT ARMSTRONG AVENUE, AND TURN AROUND AT THE TAXI RANK ON ARMSTRONG AVENUE, RIGHT LINK ROAD, RIGHT RODGE ROAD TO M4 ON-RAMP ALONG M4 INTO STANGER STREET, RIGHT ORDINANCE ROAD, INTO LEOPOLD STREET, RIGHT INTO WARWICK AVENUE, RIGHT ALICE STREET, RIGHT GREY STREET, LEFT INTO PRINCE ALFRED STREET TAXI RANK.<br><br>RETURN ROUTE.<br><br>FROM PRINCE EDWARD STREET, LEFT INTO FIELD STREET, RIGHT INTO OLD FORT ROAD, LEFT INTO STANGER STREET INTO M4 AND PROCEED ALONG THE ALTERNATIVES SET OUT ABOVE IN REVERSE. |

**transport**
Department:
Transport
**Province of KwaZulu-Natal**

# GAZETTE

**LGKZNG21-2017-SEP**

**REGION: ALL**

| | | | |
|---|---|---|---|
| **1)** | **Application Number:** APP0091496 | **2)** | **Gazette Number:** LGKZNG21-2017-SEP |
| **3)** | **Applicant:** N JAINARAIN<br>**ID NO.** 7207215246087<br>**Association:** PIESANG RIVER TRANSPORT SERVICES | **4)** | **Applicant Address:**<br>3 HIGH STREET, GRANGE TOWN<br>VERULAM, DURBAN<br>KWAZULU NATAL<br><br>4340 |
| **5)** | **Existing Licence Holder:** NOT APPLICABLE<br>**ID NO.** NOT APPLICABLE | **6)** | **Existing Licence Holder Address:**<br>NOT APPLICABLE |
| **7)** | **Type of application:** NEW OPERATING LICENCE | **8)** | **Operating Licence Number:** NOTAVAILABLE |
| **9)** | **Vehicle Type:** MINIBUS | **10)** | 1 X 11 (SEATED) + 0 (STANDING) |
| **11)** | **Region:** GREATER NORTH | | |

| | |
|---|---|
| **12.1** | PIESANG TO DURBAN.<br><br>FROM RANK ROAD 108466 (NEW ROAD) LEFT DALMENY ROAD, LEFT NTUZUMA ACCESS ROAD BECOMING ROAD 102 UMNGENI ROAD, SOLDIERS WAY TO SOLDIERS WAY TAXI RANK, RIGHT INTO FIELD STREET, LEFT INTO LEOPOLD STREET TO CENTENARY ROAD RANK.<br><br>FROM RANK ROAD 108466 (NEW ROAD), LEFT DALMENY ROAD, LEFT NTUZUMA ACCESS ROAD RIGHT BECOMING R102, M25, RIGHT ALONG N2 TO N2 OFF RAMP WITH INANDA ROAD, LEFT M21 INANDA ROAD THROUGH SPRINGFIELD PARK, RIGHT NORTH COAST ROAD, BECOMING UMNGENI ROAD, RIGHT LEOPOLD STREET WARWICK AVENUE TO CENTENARY ROAD TAXI RANK. (NO PICKING UP OF PASSENGERS ALONG UMNGENI ROAD).<br><br>FROM RANK ROAD 108466 (NEW ROAD), LEFT DALMENY ROAD LEFT NTUZUMA ACCESS ROAD BECOMING ROAD 102 M25, RIGHT N2 ALONG N2 TO ITS OFF RAMPWITH M21 AND UMNGENI LEFT M19, INTO UMNGENI M19 CONNAUGHT BRIDGE, UMNGENI ROAD SOLDIERS WAY TAXI RANK, RIGHT INTO FIELD STREET, LEFT INTO LEOPOLD STREET, WARWICK AVENUE TO CENTENARY ROAD TAXI RANK. (NO PICKING UP OF PASSENGERS ALONG UMNGENI ROAD). |
| **12.2** | PIESANG TO KWAMASHU STATION.<br><br>FROM RANK ON ROAD 108466 (NEW ROAD) LEFT INTO ITHENDELE DRIVE INTO NYALA ROAD, LEFT INTO SIBISI ROAD, RIGHT BHEJANE ROAD, RIGHT MALANDELA ROAD TO RANK AND RETURN ALONG THE SAME ROUTE. |
| **12.3** | WATERLOO TO PHOENIX PLAZA.<br><br>(A) FROM AN APPROVED TAXI RANK IN CROCODILE ROAD, BAT ROAD, WOODPECKER ROAD, STIFANAT ROAD 20214, PYTHON ROAD, WOODPECKER ROAD TO M27 TO M4 ON RAMP SOUTH TO R79 OTTAWA R102 TO PHOENIX HIGHWAY, PROCEED ALONG PHOENIX HIGHWAY TO PHOENIX PLAZA TAXI RANK AND RETURN ALONG THE SAME ROUTE.<br><br>(B) FROM APPROVED TAXI RANK IN MDENI ROAD, CROCODILE ROAD, TO ROAD 2026, LOVISA ROAD 20214, STIFANAT ROAD, ROAD 20114, LILLY ROAD 20113, LEMON ROAD 2028, CROCODILE ROAD, PLUM STREET ON M27 TO M4 ON RAMP SOUTH TO R79, OTTAWA R102 TO PHOENIX HIGHWAY, PROCEED ALONG PHOENIX P1929 TAXI RANK AND RETURN ALONG THE SAME ROUTE. |

transport
Department:
Transport
Province of KwaZulu-Natal

GAZETTE
LGKZNG21-2017-SEP
REGION: ALL

| | |
|---|---|
| **12.4** | WATERLOO TO VERULAM<br><br>(A). FROM AN APPROVED TAXI RANK IN CROCODILE ROAD, BAT ROAD, WOODPECKER ROAD, STIFANAT ROAD 20214, PYTHON ROAD, WOODPECKER ROAD TO M27 ALONG M27 TO THE TAXI RANK IN IRELAND STREET AND RETURN ALONG THE SAME ROUTE.<br>(B). FROM APPROVED TAXI RANK IN MDENI ROAD, CROCODILE ROAD, TO ROAD 20250, ROAD 2026, LOVISA ROAD, 2028, CROCODILE ROAD, PLUM STREET 20108, ON M27 ALONG M27 TO THE TAXI RANK IN IRELAND STREET AND RETURN ALONG THE SAME ROUTE.<br><br>FIRST ALTERNATIVE<br><br>FROM ANY OF THE ROUTES AS SET OUT IN PARAGRAPHS (A) AND (B) ALONG M27, TO LOTUS ROAD, TEMPLE VALLEY, GARLAND STREET, MOSS STREET, INTO IRELAND STREET TAXI RANK AND RETURN ALONG THE SAME ROUTE.<br><br>SECOND ALTERNATIVE<br><br>IRELAND TAXI RANK PROCEED TO SOUTH RIDGE, WATERLOO MPA WAYBRIDGE, M27 TO WATERLOO. |
| **12.5** | WATERLOO TO DURBAN.<br><br>A) FROM AN APPROVED RANK IN CROCODILE ROAD, BAT ROAD, WOODPECKER ROAD, STIFANOT ROAD 20214, PYTHON ROAD, WOODPECKER ROAD TO ROAD M27, M24 OFF RAMP SOUTH ALONG M4, INTO STANGER STREET, RIGHT INTO ORDINANCE ROAD, INTO LEOPOLD STREET, RIGHT INTO ALICE STREET, RIGHT INTO GREY STREET, LEFT INTO PRINCE EDWARD STREET TAXI RANK.<br><br>B) FROM APPROVED TAXI RANK MDENI ROAD, CROCODILE ROAD TO ROAD 20250, LOVISA ROAD, ROAD 20214, STIFANOT ROAD, ROAD 20114, LILLY ROAD 20113; LEMON ROAD 2028, CROCODILE ROAD, PLUM STREET 20108, ON M27 TO M4 OFF – RAMP SOUTH ALONG M4 TO -<br>FIRST ALTERNATIVE.<br><br>UMHLANGA ROCKS OFF-RAMP LEFT UMHLANGA ROCKS DRIVE, BECOMING LIGHTHOUSE ROAD, TANNAGER WAY, LAGOON DRIVE, LIGHTHOUSE ROAD M4 SOUTH.<br><br>SECOND ALTERNATIVE.<br><br>M4 OFF-RAMP TO LA LUCIA MALL, LEFT INTO LINK ROAD, LEFT ARMSTRONG AVENUE, AND TURN AROUND AT THE TAXI RANK ON ARMSTRONG AVENUE, RIGHT LINK ROAD, RIGHT RODGE ROAD TO M4 ON-RAMP ALONG M4 INTO STANGER STREET, RIGHT ORDINANCE ROAD, INTO LEOPOLD STREET, RIGHT INTO WARWICK AVENUE, RIGHT ALICE STREET, RIGHT GREY STREET, LEFT INTO PRINCE ALFRED STREET TAXI RANK.<br><br>RETURN ROUTE.<br><br>FROM PRINCE EDWARD STREET, LEFT INTO FIELD STREET, RIGHT INTO OLD FORT ROAD, LEFT INTO STANGER STREET INTO M4 AND PROCEED ALONG THE ALTERNATIVES SET OUT ABOVE IN REVERSE. |
| **12.6** | UMDLOTI TO DURBAN.<br><br>FROM APPROVED RANK ON M27 (PREVIOUSLY ROAD 96) AT CALTEX GARAGE, M27 TO AN ON-RAMP M4 SOUTH, LEFT M4 SOUTH UMHLANGA ROCKS DRIVE, LIGHTHOUSE ROAD, LEFT TANNAGER WAY, LAGOON DRIVE, LIGHTHOUSE ROAD ON-RAMP M4 SOUTH TO DURBAN, RIGHT ORDINANCE ROAD, BECOMING LEOPOLD STREET, RIGHT WARWICK AVENUE, RIGHT ALICE STREET, RIGHT GREY STREET, PRINCE EDWARD STREET TAXI RANK AND RETURN, LEFT FIELD STREET, RIGHT OLD FORT ROAD, LEFT M4, HENCE ALONG THE SAME WAY IN THE REVERSE DIRECTION. |

**transport**
Department:
Transport
**Province of KwaZulu-Natal**

# GAZETTE

**LGKZNG21-2017-SEP**

**REGION: ALL**

| | | | |
|---|---|---|---|
| **1)** | **Application Number:** APP0091497 | **2)** | **Gazette Number:** LGKZNG21-2017-SEP |
| **3)** | **Applicant:** SM NDLOVU<br>**ID NO.** 8008286137083<br>**Association:** PIESANG RIVER TRANSPORT SERVICES | **4)** | **Applicant Address:**<br>C27 INANDA<br>NEWTOWN<br>INANDA<br>4310 |
| **5)** | **Existing Licence Holder:** NOT APPLICABLE<br>**ID NO.** NOT APPLICABLE | **6)** | **Existing Licence Holder Address:**<br>NOT APPLICABLE |
| **7)** | **Type of application:** NEW OPERATING LICENCE | **8)** | **Operating Licence Number:** NOTAVAILABLE |
| **9)** | **Vehicle Type:** MINIBUS | **10)** | 1 X 15 (SEATED) + 0 (STANDING) |
| **11)** | **Region:** GREATER NORTH | | |

| | |
|---|---|
| **12.1** | UMDLOTI TO DURBAN.<br><br>FROM APPROVED RANK ON M27 (PREVIOUSLY ROAD 96) AT CALTEX GARAGE, M27 TO AN ON-RAMP M4 SOUTH, LEFT M4 SOUTH UMHLANGA ROCKS DRIVE, LIGHTHOUSE ROAD, LEFT TANNAGER WAY, LAGOON DRIVE, LIGHTHOUSE ROAD ON-RAMP M4 SOUTH TO DURBAN, RIGHT ORDINANCE ROAD, BECOMING LEOPOLD STREET, RIGHT WARWICK AVENUE, RIGHT ALICE STREET, RIGHT GREY STREET, PRINCE EDWARD STREET TAXI RANK AND RETURN, LEFT FIELD STREET, RIGHT OLD FORT ROAD, LEFT M4, HENCE ALONG THE SAME WAY IN THE REVERSE DIRECTION. |
| **12.2** | WATERLOO TO DURBAN.<br><br>A) FROM AN APPROVED RANK IN CROCODILE ROAD, BAT ROAD, WOODPECKER ROAD, STIFANOT ROAD 20214, PYTHON ROAD, WOODPECKER ROAD TO ROAD M27, M24 OFF RAMP SOUTH ALONG M4, INTO STANGER STREET, RIGHT INTO ORDINANCE ROAD, INTO LEOPOLD STREET, RIGHT INTO ALICE STREET, RIGHT INTO GREY STREET, LEFT INTO PRINCE EDWARD STREET TAXI RANK.<br><br>B) FROM APPROVED TAXI RANK MDENI ROAD, CROCODILE ROAD TO ROAD 20250, LOVISA ROAD, ROAD 20214, STIFANOT ROAD, ROAD 20114, LILLY ROAD 20113; LEMON ROAD 2028, CROCODILE ROAD, PLUM STREET 20108, ON M27 TO M4 OFF – RAMP SOUTH ALONG M4 TO -<br>FIRST ALTERNATIVE.<br><br>UMHLANGA ROCKS OFF-RAMP LEFT UMHLANGA ROCKS DRIVE, BECOMING LIGHTHOUSE ROAD, TANNAGER WAY, LAGOON DRIVE, LIGHTHOUSE ROAD M4 SOUTH.<br><br>SECOND ALTERNATIVE.<br><br>M4 OFF-RAMP TO LA LUCIA MALL, LEFT INTO LINK ROAD, LEFT ARMSTRONG AVENUE, AND TURN AROUND AT THE TAXI RANK ON ARMSTRONG AVENUE, RIGHT LINK ROAD, RIGHT RODGE ROAD TO M4 ON-RAMP ALONG M4 INTO STANGER STREET, RIGHT ORDINANCE ROAD, INTO LEOPOLD STREET, RIGHT INTO WARWICK AVENUE, RIGHT ALICE STREET, RIGHT GREY STREET, LEFT INTO PRINCE ALFRED STREET TAXI RANK.<br><br>RETURN ROUTE.<br><br>FROM PRINCE EDWARD STREET, LEFT INTO FIELD STREET, RIGHT INTO OLD FORT ROAD, LEFT INTO STANGER STREET INTO M4 AND PROCEED ALONG THE ALTERNATIVES SET OUT ABOVE IN REVERSE. |

**transport**
Department:
Transport
**Province of KwaZulu-Natal**

**GAZETTE**
**LGKZNG21-2017-SEP**
**REGION: ALL**

| | |
|---|---|
| **12.3** | WATERLOO TO VERULAM<br><br>(A). FROM AN APPROVED TAXI RANK IN CROCODILE ROAD, BAT ROAD, WOODPECKER ROAD, STIFANAT ROAD 20214, PYTHON ROAD, WOODPECKER ROAD TO M27 ALONG M27 TO THE TAXI RANK IN IRELAND STREET AND RETURN ALONG THE SAME ROUTE.<br>(B). FROM APPROVED TAXI RANK IN MDENI ROAD, CROCODILE ROAD, TO ROAD 20250, ROAD 2026, LOVISA ROAD, 2028, CROCODILE ROAD, PLUM STREET 20108, ON M27 ALONG M27 TO THE TAXI RANK IN IRELAND STREET AND RETURN ALONG THE SAME ROUTE.<br><br>FIRST ALTERNATIVE<br><br>FROM ANY OF THE ROUTES AS SET OUT IN PARAGRAPHS (A) AND (B) ALONG M27, TO LOTUS ROAD, TEMPLE VALLEY, GARLAND STREET, MOSS STREET, INTO IRELAND STREET TAXI RANK AND RETURN ALONG THE SAME ROUTE.<br><br>SECOND ALTERNATIVE<br><br>IRELAND TAXI RANK PROCEED TO SOUTH RIDGE, WATERLOO MPA WAYBRIDGE, M27 TO WATERLOO. |
| **12.4** | WATERLOO TO PHOENIX PLAZA.<br><br>(A) FROM AN APPROVED TAXI RANK IN CROCODILE ROAD, BAT ROAD, WOODPECKER ROAD, STIFANAT ROAD 20214, PYTHON ROAD, WOODPECKER ROAD TO M27 TO M4 ON RAMP SOUTH TO R79 OTTAWA R102 TO PHOENIX HIGHWAY, PROCEED ALONG PHOENIX HIGHWAY TO PHOENIX PLAZA TAXI RANK AND RETURN ALONG THE SAME ROUTE.<br><br>(B) FROM APPROVED TAXI RANK IN MDENI ROAD, CROCODILE ROAD, TO ROAD 2026, LOVISA ROAD 20214, STIFANAT ROAD, ROAD 20114, LILLY ROAD 20113, LEMON ROAD 2028, CROCODILE ROAD, PLUM STREET ON M27 TO M4 ON RAMP SOUTH TO R79, OTTAWA R102 TO PHOENIX HIGHWAY, PROCEED ALONG PHOENIX P1929 TAXI RANK AND RETURN ALONG THE SAME ROUTE. |
| **12.5** | PIESANG TO KWAMASHU STATION.<br><br>FROM RANK ON ROAD 108466 (NEW ROAD) LEFT INTO ITHENDELE DRIVE INTO NYALA ROAD, LEFT INTO SIBISI ROAD, RIGHT BHEJANE ROAD, RIGHT MALANDELA ROAD TO RANK AND RETURN ALONG THE SAME ROUTE. |
| **12.6** | PIESANG TO DURBAN.<br><br>FROM RANK ROAD 108466 (NEW ROAD) LEFT DALMENY ROAD, LEFT NTUZUMA ACCESS ROAD BECOMING ROAD 102 UMNGENI ROAD, SOLDIERS WAY TO SOLDIERS WAY TAXI RANK, RIGHT INTO FIELD STREET, LEFT INTO LEOPOLD STREET TO CENTENARY ROAD RANK.<br><br>FROM RANK ROAD 108466 (NEW ROAD), LEFT DALMENY ROAD, LEFT NTUZUMA ACCESS ROAD RIGHT BECOMING R102, M25, RIGHT ALONG N2 TO N2 OFF RAMP WITH INANDA ROAD, LEFT M21 INANDA ROAD THROUGH SPRINGFIELD PARK, RIGHT NORTH COAST ROAD, BECOMING UMNGENI ROAD, RIGHT LEOPOLD STREET WARWICK AVENUE TO CENTENARY ROAD TAXI RANK. (NO PICKING UP OF PASSENGERS ALONG UMNGENI ROAD).<br><br>FROM RANK ROAD 108466 (NEW ROAD), LEFT DALMENY ROAD LEFT NTUZUMA ACCESS ROAD BECOMING ROAD 102 M25, RIGHT N2 ALONG N2 TO ITS OFF RAMPWITH M21 AND UMNGENI LEFT M19, INTO UMNGENI M19 CONNAUGHT BRIDGE, UMNGENI ROAD SOLDIERS WAY TAXI RANK, RIGHT INTO FIELD STREET, LEFT INTO LEOPOLD STREET, WARWICK AVENUE TO CENTENARY ROAD TAXI RANK. (NO PICKING UP OF PASSENGERS ALONG UMNGENI ROAD). |

**transport**
Department:
Transport
**Province of KwaZulu-Natal**

# GAZETTE

**LGKZNG21-2017-SEP**

**REGION: ALL**

| | | | |
|---|---|---|---|
| **1)** | **Application Number:** APP0091500 | **2)** | **Gazette Number:** LGKZNG21-2017-SEP |
| **3)** | **Applicant:** M JALI<br>**ID NO.** 7212065478087<br>**Association:** PIESANG RIVER TRANSPORT SERVICES | **4)** | **Applicant Address:**<br>05 WILLOW PARK PLACE<br>PHOENIX<br>4068 |
| **5)** | **Existing Licence Holder:** NOT APPLICABLE<br>**ID NO.** NOT APPLICABLE | **6)** | **Existing Licence Holder Address:**<br>NOT APPLICABLE |
| **7)** | **Type of application:** NEW OPERATING LICENCE | **8)** | **Operating Licence Number:** NOTAVAILABLE |
| **9)** | **Vehicle Type:** MINIBUS | **10)** | 1 X 12 (SEATED) + 0 (STANDING) |
| **11)** | **Region:** GREATER NORTH | | |

| | |
|---|---|
| **12.1** | PIESANG TO DURBAN.<br><br>FROM RANK ROAD 108466 (NEW ROAD) LEFT DALMENY ROAD, LEFT NTUZUMA ACCESS ROAD BECOMING ROAD 102 UMNGENI ROAD, SOLDIERS WAY TO SOLDIERS WAY TAXI RANK, RIGHT INTO FIELD STREET, LEFT INTO LEOPOLD STREET TO CENTENARY ROAD RANK.<br><br>FROM RANK ROAD 108466 (NEW ROAD), LEFT DALMENY ROAD, LEFT NTUZUMA ACCESS ROAD RIGHT BECOMING R102, M25, RIGHT ALONG N2 TO N2 OFF RAMP WITH INANDA ROAD, LEFT M21 INANDA ROAD THROUGH SPRINGFIELD PARK, RIGHT NORTH COAST ROAD, BECOMING UMNGENI ROAD, RIGHT LEOPOLD STREET WARWICK AVENUE TO CENTENARY ROAD TAXI RANK. (NO PICKING UP OF PASSENGERS ALONG UMNGENI ROAD).<br><br>FROM RANK ROAD 108466 (NEW ROAD), LEFT DALMENY ROAD LEFT NTUZUMA ACCESS ROAD BECOMING ROAD 102 M25, RIGHT N2 ALONG N2 TO ITS OFF RAMPWITH M21 AND UMNGENI LEFT M19, INTO UMNGENI M19 CONNAUGHT BRIDGE, UMNGENI ROAD SOLDIERS WAY TAXI RANK, RIGHT INTO FIELD STREET, LEFT INTO LEOPOLD STREET, WARWICK AVENUE TO CENTENARY ROAD TAXI RANK. (NO PICKING UP OF PASSENGERS ALONG UMNGENI ROAD). |
| **12.2** | PIESANG TO KWAMASHU STATION.<br><br>FROM RANK ON ROAD 108466 (NEW ROAD) LEFT INTO ITHENDELE DRIVE INTO NYALA ROAD, LEFT INTO SIBISI ROAD, RIGHT BHEJANE ROAD, RIGHT MALANDELA ROAD TO RANK AND RETURN ALONG THE SAME ROUTE. |
| **12.3** | WATERLOO TO PHOENIX PLAZA.<br><br>(A) FROM AN APPROVED TAXI RANK IN CROCODILE ROAD, BAT ROAD, WOODPECKER ROAD, STIFANAT ROAD 20214, PYTHON ROAD, WOODPECKER ROAD TO M27 TO M4 ON RAMP SOUTH TO R79 OTTAWA R102 TO PHOENIX HIGHWAY, PROCEED ALONG PHOENIX HIGHWAY TO PHOENIX PLAZA TAXI RANK AND RETURN ALONG THE SAME ROUTE.<br><br>(B) FROM APPROVED TAXI RANK IN MDENI ROAD, CROCODILE ROAD, TO ROAD 2026, LOVISA ROAD 20214, STIFANAT ROAD, ROAD 20114, LILLY ROAD 20113, LEMON ROAD 2028, CROCODILE ROAD, PLUM STREET ON M27 TO M4 ON RAMP SOUTH TO R79, OTTAWA R102 TO PHOENIX HIGHWAY, PROCEED ALONG PHOENIX P1929 TAXI RANK AND RETURN ALONG THE SAME ROUTE. |

transport
Department:
Transport
Province of KwaZulu-Natal

GAZETTE
LGKZNG21-2017-SEP
REGION: ALL

| | |
|---|---|
| **12.4** | WATERLOO TO VERULAM<br><br>(A). FROM AN APPROVED TAXI RANK IN CROCODILE ROAD, BAT ROAD, WOODPECKER ROAD, STIFANAT ROAD 20214, PYTHON ROAD, WOODPECKER ROAD TO M27 ALONG M27 TO THE TAXI RANK IN IRELAND STREET AND RETURN ALONG THE SAME ROUTE.<br>(B). FROM APPROVED TAXI RANK IN MDENI ROAD, CROCODILE ROAD, TO ROAD 20250, ROAD 2026, LOVISA ROAD, 2028, CROCODILE ROAD, PLUM STREET 20108, ON M27 ALONG M27 TO THE TAXI RANK IN IRELAND STREET AND RETURN ALONG THE SAME ROUTE.<br><br>FIRST ALTERNATIVE<br><br>FROM ANY OF THE ROUTES AS SET OUT IN PARAGRAPHS (A) AND (B) ALONG M27, TO LOTUS ROAD, TEMPLE VALLEY, GARLAND STREET, MOSS STREET, INTO IRELAND STREET TAXI RANK AND RETURN ALONG THE SAME ROUTE.<br><br>SECOND ALTERNATIVE<br><br>IRELAND TAXI RANK PROCEED TO SOUTH RIDGE, WATERLOO MPA WAYBRIDGE, M27 TO WATERLOO. |
| **12.5** | WATERLOO TO DURBAN.<br><br>A) FROM AN APPROVED RANK IN CROCODILE ROAD, BAT ROAD, WOODPECKER ROAD, STIFANOT ROAD 20214, PYTHON ROAD, WOODPECKER ROAD TO ROAD M27, M24 OFF RAMP SOUTH ALONG M4, INTO STANGER STREET, RIGHT INTO ORDINANCE ROAD, INTO LEOPOLD STREET, RIGHT INTO ALICE STREET, RIGHT INTO GREY STREET, LEFT INTO PRINCE EDWARD STREET TAXI RANK.<br><br>B) FROM APPROVED TAXI RANK MDENI ROAD, CROCODILE ROAD TO ROAD 20250, LOVISA ROAD, ROAD 20214, STIFANOT ROAD, ROAD 20114, LILLY ROAD 20113; LEMON ROAD 2028, CROCODILE ROAD, PLUM STREET 20108, ON M27 TO M4 OFF – RAMP SOUTH ALONG M4 TO -<br>FIRST ALTERNATIVE.<br><br>UMHLANGA ROCKS OFF-RAMP LEFT UMHLANGA ROCKS DRIVE, BECOMING LIGHTHOUSE ROAD, TANNAGER WAY, LAGOON DRIVE, LIGHTHOUSE ROAD M4 SOUTH.<br><br>SECOND ALTERNATIVE.<br><br>M4 OFF-RAMP TO LA LUCIA MALL, LEFT INTO LINK ROAD, LEFT ARMSTRONG AVENUE, AND TURN AROUND AT THE TAXI RANK ON ARMSTRONG AVENUE, RIGHT LINK ROAD, RIGHT RODGE ROAD TO M4 ON-RAMP ALONG M4 INTO STANGER STREET, RIGHT ORDINANCE ROAD, INTO LEOPOLD STREET, RIGHT INTO WARWICK AVENUE, RIGHT ALICE STREET, RIGHT GREY STREET, LEFT INTO PRINCE ALFRED STREET TAXI RANK.<br><br>RETURN ROUTE.<br><br>FROM PRINCE EDWARD STREET, LEFT INTO FIELD STREET, RIGHT INTO OLD FORT ROAD, LEFT INTO STANGER STREET INTO M4 AND PROCEED ALONG THE ALTERNATIVES SET OUT ABOVE IN REVERSE. |
| **12.6** | UMDLOTI TO DURBAN.<br><br>FROM APPROVED RANK ON M27 (PREVIOUSLY ROAD 96) AT CALTEX GARAGE, M27 TO AN ON-RAMP M4 SOUTH, LEFT M4 SOUTH UMHLANGA ROCKS DRIVE, LIGHTHOUSE ROAD, LEFT TANNAGER WAY, LAGOON DRIVE, LIGHTHOUSE ROAD ON-RAMP M4 SOUTH TO DURBAN, RIGHT ORDINANCE ROAD, BECOMING LEOPOLD STREET, RIGHT WARWICK AVENUE, RIGHT ALICE STREET, RIGHT GREY STREET, PRINCE EDWARD STREET TAXI RANK AND RETURN, LEFT FIELD STREET, RIGHT OLD FORT ROAD, LEFT M4, HENCE ALONG THE SAME WAY IN THE REVERSE DIRECTION. |

**transport**
Department:
Transport
**Province of KwaZulu-Natal**

# GAZETTE

**LGKZNG21-2017-SEP**

**REGION: ALL**

| | | | |
|---|---|---|---|
| **1)** | **Application Number:** APP0091501 | **2)** | **Gazette Number:** LGKZNG21-2017-SEP |
| **3)** | **Applicant:** VL NTOMBELA<br>**ID NO.** 7006155680085<br>**Association:** ESIKHAWINI TAXI ASSOCIATION | **4)** | **Applicant Address:**<br>PO BOX 10729<br>EMPANGENI<br>KWA ZULU NATAL<br><br>3880 |
| **5)** | **Existing Licence Holder:** NOT APPLICABLE<br>**ID NO.** NOT APPLICABLE | **6)** | **Existing Licence Holder Address:**<br>NOT APPLICABLE |
| **7)** | **Type of application:** NEW OPERATING LICENCE | **8)** | **Operating Licence Number:** LKNKZN0125852 |
| **9)** | **Vehicle Type:** MINIBUS TAXI | **10)** | 1 X 9-16 (SEATED) + 0 (STANDING) |
| **11)** | **Region:** UTHUNGULU | | |

| | |
|---|---|
| **12.1** | ROUTE 1.<br>ESIKHAWINI TO RICHARDSBAY<br><br>Depart Esikhawini Taxi Rank, turn left into Mthomboni Road, right into Mdlebe Mpuma (east), into Meloni (P106) carry straight down the B10 (P106), past Madlankala, turn right into R34 (John Ross Parkway), turn left West Central Arterial carry straight into Bullion Boulevard, then turn left into Taxi City Rank Richardsbay, return along the same route |
| **12.2** | ROUTE 2.<br>ESIKHAWINI TO RICHARDSBAY via Alton<br>Depart Esikhawini Rank, left into Mthomboni Road, right into Mdlebe Mpuma (east), into Meloni (P106), carry straight down the B10 (P106), past Madlankala, turn right into R34 (John Ross Parkway), turn right into Alumina Allee, 100 metres away from the road, off loading at bus stop (Maringini), return back straight across Alumina Allee, off loading at Amalgamated, Engine Garage, Ikhwezi deport Bell, Shell Garage, ZCBF, Dollar Drive, turn right and left into Bullion Boulevard and turn left into Taxi Rank Richardsbay, and return along the same route |
| **12.3** | ROUTE 3.<br>ESIKHAWINI TO EMPANGENI RAIL<br>Depart Esikhawini Rank, turn left into Mthomboni Road, carry straight into D1567, turn right into N2 (freeway), turn left into R34 (John Ross Parkway), straight into Tanner Road, off loading at Kentucky, Post Office, Emric Motors and turn left into B Rank, off loading then turn into Main Road, turn left and right Grantham Highway, back into R34, turn right into Maxwell Street, then left into Lot 63 Taxi Rank, turn right into N2 (Ngoya x Roads) straight to Empangni Circle, left into Tanner Road, then right into B-Rank, turn right into Tanner Road, turn left into R34, right into Maxwell Street, left into Lot 63, taxi rank Empangeni and return along the same route |
| **12.4** | ROUTE 4.<br>ESIKHAWINI TO EMPANGENI LOT 63<br>Depart Esikhawini Rank, turn left into Mthomboni Road, straight into D1567, turn right into N2, left into R34 (John Ross Parkway), straight into Main Road, off loading at Speedy, turn left into President Swart Avenue, off loading at Central Park, Total Garage, turn right into Maxwell Street, then left into Lot 63 Taxi Rank Empangeni and return along the same route |
| **12.5** | ROUTE 5.<br>ESIKHAWINI (MPEMBENI) TO RICHARDSBAY<br>Depart Esikhawini Taxi Rank, turn right into Mthomboni Road, carry straight across Mdlebe Mpuma robots along D887 to Mpembeni (Lexon tea room), turn back along D887, straight down the B10 (P106), past Madlankala, turn right into R34 (John Ross Parkway), turn left into West Central Arterial, carry straight to Bullion Boulevard, then left into Taxi City Rank Richardsbay, along the same route |

transport
Department:
Transport
Province of KwaZulu-Natal

GAZETTE
LGKZNG21-2017-SEP
REGION: ALL

| | |
|---|---|
| **12.6** | ROUTE 6.<br>ESIKHAWINI (PORT DUNFORD) TO EMPANGENI<br>Depart Esikhawini Rank to Port Dunford, along D537 to kwaMoli tea room and turn back along D537, turn left into D1597, straight to Masongo X Roads, turn left into Mdlebe Mpuma, right into Meloni (P106), carry straight down the B10 (P106), past Madlankal, turn left into R34 (John Ross Parkway), turn left into Tanner Road, offloading at Kentucky, Post Office, Emric Motors, left into B-Rank, back into Main Road, left and right into Grantam Highway, turn right into Maxwell Street, then left into Lot 63 Taxi Rank Empangni, and return along the same route |
| **12.7** | ROUTE 7.<br>ESIKHAWINI TO DURBAN<br>Depart Esikhawini Rank, carry straight into D1567, turn left into N2 Freeway, carry on straight and turn right into Argyle Road, turn left into Umgeni Road, turn right into Leopold Street, off loading at Durban Station, carry straight to Market Street, off loading at Berea New Market Durban, return along the same route |
| **12.8** | ROUTE 00<br>CONDITIONS:<br><br>1.PASSENGERS MAY BE PICKED UP AND/OR SET DOWN ONLY AT DESIGNATED TAXI RANK OR TAXI STOP, WHICH SHALL EXCLUDE BUS STOPS.<br><br>2.ENTRY OR RANKING ON PRIVATE PROPERTY IS NOT PERMITTED WITHOUT WRITTEN PERMISSION OF THE LANDLORD, A COPY OF WHICH MUST BE SUPPLIED TO THE BOARD.<br><br>3.WITHOUT HAVING ENTERED INTO AN AGREEMENT WITH OTHER OPERATORS ON A COMMON ROUTE, AS CONTEMPLATED BY SECTION 88(2)(B) OF ACT 22 OF 2000, THE PICKING UP OR SETTING DOWN OF PASSENGERS ON SUCH ROUTE IS NOT PERMITTED. A COPY OF SUCH AGREEMENT MUST BE SUPPLIED TO THE BOARD.<br><br>4.AT RANKS, WHETHER ON – STREET OR OFF – STREET, ONLY THE TAXIS THAT CAN BE ACCOMODATED IN THE DEMARCATED AREA MAY OCCUPY THE RANK, EXCESS VEHICLES MUST HOLD ELSEWHERE AT DESIGNATED HOLDING AREAS.<br><br>5.RANK PERMITS OR LETTERS OF AUTHORITY MUST BE PRODUCED IN RESPECT OF ALL RANKS IN MUNICIPAL AREAS, IN PARTICULAR MAJOR TOWNS AND CITIES AND IN PARTICULAR INTER-PROVINCIAL DESTINATIONS.<br><br>6.THE ALLOCATION OF ANY ROUTE OR PORTION OF A ROUTE IS SUBJECT TO THE CONDITION THAT IT HAS BEEN APPROVED AND ALLOCATED IN GOOD FAITH AND THAT SUCH ROUTE WILL BE INVALID SHOULD IT TRANSPIRE THAT THE ROUTE OR PORTION THEREOF WILL, OR HAS CAUSED CONFLICT DUE TO IT HAVING BEEN APPROVED BASED ON INCORRECT OR FALSE INFORMATION SUPPLIED TO THE BOARD OR AS A RESULT OF AN ERROR. IN SUCH INSTANCE THE OPERATING LICENCE MUST BE RETURNED TO THE BOARD FOR CORRECTION.<br><br>7.THE VEHICLE MUST BE COVERED BY MOTOR VEHICLE INSURANCE AS WELL AS PERSONAL LIABILITY INSURANCE |

**transport**
Department:
Transport
**Province of KwaZulu-Natal**

# GAZETTE

**LGKZNG21-2017-SEP**

**REGION: ALL**

| | | | |
|---|---|---|---|
| **1)** | **Application Number:** APP0091503 | **2)** | **Gazette Number:** LGKZNG21-2017-SEP |
| **3)** | **Applicant:** M JALI<br>**ID NO.** 7212065478087<br>**Association:** PIESANG RIVER TRANSPORT SERVICES | **4)** | **Applicant Address:**<br>05 WILLOWPARK PLACE<br>PHOENIX<br>4068 |
| **5)** | **Existing Licence Holder:** NOT APPLICABLE<br>**ID NO.** NOT APPLICABLE | **6)** | **Existing Licence Holder Address:**<br>NOT APPLICABLE |
| **7)** | **Type of application:** NEW OPERATING LICENCE | **8)** | **Operating Licence Number:** NOTAVAILABLE |
| **9)** | **Vehicle Type:** MINIBUS | **10)** | 1 X 0 (SEATED) + 0 (STANDING) |
| **11)** | **Region:** GREATER NORTH | | |

| | |
|---|---|
| **12.1** | UMDLOTI TO DURBAN.<br><br>FROM APPROVED RANK ON M27 (PREVIOUSLY ROAD 96) AT CALTEX GARAGE, M27 TO AN ON-RAMP M4 SOUTH, LEFT M4 SOUTH UMHLANGA ROCKS DRIVE, LIGHTHOUSE ROAD, LEFT TANNAGER WAY, LAGOON DRIVE, LIGHTHOUSE ROAD ON-RAMP M4 SOUTH TO DURBAN, RIGHT ORDINANCE ROAD, BECOMING LEOPOLD STREET, RIGHT WARWICK AVENUE, RIGHT ALICE STREET, RIGHT GREY STREET, PRINCE EDWARD STREET TAXI RANK AND RETURN, LEFT FIELD STREET, RIGHT OLD FORT ROAD, LEFT M4, HENCE ALONG THE SAME WAY IN THE REVERSE DIRECTION. |
| **12.2** | WATERLOO TO DURBAN.<br><br>A) FROM AN APPROVED RANK IN CROCODILE ROAD, BAT ROAD, WOODPECKER ROAD, STIFANOT ROAD 20214, PYTHON ROAD, WOODPECKER ROAD TO ROAD M27, M24 OFF RAMP SOUTH ALONG M4, INTO STANGER STREET, RIGHT INTO ORDINANCE ROAD, INTO LEOPOLD STREET, RIGHT INTO ALICE STREET, RIGHT INTO GREY STREET, LEFT INTO PRINCE EDWARD STREET TAXI RANK.<br><br>B) FROM APPROVED TAXI RANK MDENI ROAD, CROCODILE ROAD TO ROAD 20250, LOVISA ROAD, ROAD 20214, STIFANOT ROAD, ROAD 20114, LILLY ROAD 20113; LEMON ROAD 2028, CROCODILE ROAD, PLUM STREET 20108, ON M27 TO M4 OFF – RAMP SOUTH ALONG M4 TO -<br>FIRST ALTERNATIVE.<br><br>UMHLANGA ROCKS OFF-RAMP LEFT UMHLANGA ROCKS DRIVE, BECOMING LIGHTHOUSE ROAD, TANNAGER WAY, LAGOON DRIVE, LIGHTHOUSE ROAD M4 SOUTH.<br><br>SECOND ALTERNATIVE.<br><br>M4 OFF-RAMP TO LA LUCIA MALL, LEFT INTO LINK ROAD, LEFT ARMSTRONG AVENUE, AND TURN AROUND AT THE TAXI RANK ON ARMSTRONG AVENUE, RIGHT LINK ROAD, RIGHT RODGE ROAD TO M4 ON-RAMP ALONG M4 INTO STANGER STREET, RIGHT ORDINANCE ROAD, INTO LEOPOLD STREET, RIGHT INTO WARWICK AVENUE, RIGHT ALICE STREET, RIGHT GREY STREET, LEFT INTO PRINCE ALFRED STREET TAXI RANK.<br><br>RETURN ROUTE.<br><br>FROM PRINCE EDWARD STREET, LEFT INTO FIELD STREET, RIGHT INTO OLD FORT ROAD, LEFT INTO STANGER STREET INTO M4 AND PROCEED ALONG THE ALTERNATIVES SET OUT ABOVE IN REVERSE. |

**transport**
Department:
Transport
**Province of KwaZulu-Natal**

**GAZETTE**
**LGKZNG21-2017-SEP**
**REGION: ALL**

| | |
|---|---|
| **12.3** | WATERLOO TO VERULAM<br><br>(A). FROM AN APPROVED TAXI RANK IN CROCODILE ROAD, BAT ROAD, WOODPECKER ROAD, STIFANAT ROAD 20214, PYTHON ROAD, WOODPECKER ROAD TO M27 ALONG M27 TO THE TAXI RANK IN IRELAND STREET AND RETURN ALONG THE SAME ROUTE.<br>(B). FROM APPROVED TAXI RANK IN MDENI ROAD, CROCODILE ROAD, TO ROAD 20250, ROAD 2026, LOVISA ROAD, 2028, CROCODILE ROAD, PLUM STREET 20108, ON M27 ALONG M27 TO THE TAXI RANK IN IRELAND STREET AND RETURN ALONG THE SAME ROUTE.<br><br>FIRST ALTERNATIVE<br><br>FROM ANY OF THE ROUTES AS SET OUT IN PARAGRAPHS (A) AND (B) ALONG M27, TO LOTUS ROAD, TEMPLE VALLEY, GARLAND STREET, MOSS STREET, INTO IRELAND STREET TAXI RANK AND RETURN ALONG THE SAME ROUTE.<br><br>SECOND ALTERNATIVE<br><br>IRELAND TAXI RANK PROCEED TO SOUTH RIDGE, WATERLOO MPA WAYBRIDGE, M27 TO WATERLOO. |
| **12.4** | WATERLOO TO PHOENIX PLAZA.<br><br>(A) FROM AN APPROVED TAXI RANK IN CROCODILE ROAD, BAT ROAD, WOODPECKER ROAD, STIFANAT ROAD 20214, PYTHON ROAD, WOODPECKER ROAD TO M27 TO M4 ON RAMP SOUTH TO R79 OTTAWA R102 TO PHOENIX HIGHWAY, PROCEED ALONG PHOENIX HIGHWAY TO PHOENIX PLAZA TAXI RANK AND RETURN ALONG THE SAME ROUTE.<br><br>(B) FROM APPROVED TAXI RANK IN MDENI ROAD, CROCODILE ROAD, TO ROAD 2026, LOVISA ROAD 20214, STIFANAT ROAD, ROAD 20114, LILLY ROAD 20113, LEMON ROAD 2028, CROCODILE ROAD, PLUM STREET ON M27 TO M4 ON RAMP SOUTH TO R79, OTTAWA R102 TO PHOENIX HIGHWAY, PROCEED ALONG PHOENIX P1929 TAXI RANK AND RETURN ALONG THE SAME ROUTE. |
| **12.5** | PIESANG TO KWAMASHU STATION.<br><br>FROM RANK ON ROAD 108466 (NEW ROAD) LEFT INTO ITHENDELE DRIVE INTO NYALA ROAD, LEFT INTO SIBISI ROAD, RIGHT BHEJANE ROAD, RIGHT MALANDELA ROAD TO RANK AND RETURN ALONG THE SAME ROUTE. |
| **12.6** | PIESANG TO DURBAN.<br><br>FROM RANK ROAD 108466 (NEW ROAD) LEFT DALMENY ROAD, LEFT NTUZUMA ACCESS ROAD BECOMING ROAD 102 UMNGENI ROAD, SOLDIERS WAY TO SOLDIERS WAY TAXI RANK, RIGHT INTO FIELD STREET, LEFT INTO LEOPOLD STREET TO CENTENARY ROAD RANK.<br><br>FROM RANK ROAD 108466 (NEW ROAD), LEFT DALMENY ROAD, LEFT NTUZUMA ACCESS ROAD RIGHT BECOMING R102, M25, RIGHT ALONG N2 TO N2 OFF RAMP WITH INANDA ROAD, LEFT M21 INANDA ROAD THROUGH SPRINGFIELD PARK, RIGHT NORTH COAST ROAD, BECOMING UMNGENI ROAD, RIGHT LEOPOLD STREET WARWICK AVENUE TO CENTENARY ROAD TAXI RANK. (NO PICKING UP OF PASSENGERS ALONG UMNGENI ROAD).<br><br>FROM RANK ROAD 108466 (NEW ROAD), LEFT DALMENY ROAD LEFT NTUZUMA ACCESS ROAD BECOMING ROAD 102 M25, RIGHT N2 ALONG N2 TO ITS OFF RAMPWITH M21 AND UMNGENI LEFT M19, INTO UMNGENI M19 CONNAUGHT BRIDGE, UMNGENI ROAD SOLDIERS WAY TAXI RANK, RIGHT INTO FIELD STREET, LEFT INTO LEOPOLD STREET, WARWICK AVENUE TO CENTENARY ROAD TAXI RANK. (NO PICKING UP OF PASSENGERS ALONG UMNGENI ROAD). |

**transport**
Department:
Transport
**Province of KwaZulu-Natal**

# GAZETTE

**LGKZNG21-2017-SEP**

**REGION: ALL**

| | | | |
|---|---|---|---|
| **1)** | **Application Number:** APP0091520 | **2)** | **Gazette Number:** LGKZNG21-2017-SEP |
| **3)** | **Applicant:** PT NGWENYA<br>**ID NO.** 6803126161083<br>**Association:** KWA-MASHU TAXI OWNERS ASSOCIATION | **4)** | **Applicant Address:**<br>P459 IMBIZA RD<br>KWA-MASHU, DURBAN<br>KWAZULU NATAL<br><br>4360 |
| **5)** | **Existing Licence Holder:** NOT APPLICABLE<br>**ID NO.** NOT APPLICABLE | **6)** | **Existing Licence Holder Address:**<br>NOT APPLICABLE |
| **7)** | **Type of application:** NEW OPERATING LICENCE | **8)** | **Operating Licence Number:** NOTAVAILABLE |
| **9)** | **Vehicle Type:** MINIBUS | **10)** | 1 X 15 (SEATED) + 0 (STANDING) |
| **11)** | **Region:** GREATER NORTH | | |

| | |
|---|---|
| **12.1** | FROM KWAMASHU TAXI RANK, INTO MALANDELA ROAD, INTO INANDA ROAD, INTO INANDA HIGHWAY, RIGHT INTO N2, INTO WESTERN FREEWAY (N3) ALONG THE WESTERN FREEWAY (N3) LEFT INTO BEREA ROAD NORTH, INTO OLD DUTCH ROAD, ALICE STREET, RIGHT INTO GREY STREET, LEFT INTO COMMERCIAL LEFT INTO FIELD STREET TO SOLDIER'S WAY TAXI RANK.<br><br>FROM COMMERCIAL ROAD RIGHT INTO GARDNER STREET, RIGHT INTO PINE STREET, TO WESTERN FREEWAY.<br><br>FROM DURBAN BACK TO KWAMASHU FROM SOLDIER'S WAY TAXI RANK, TO FIELD STREET, LEFT INTO LEOPOLD STREET, TO CANNONGATE ROAD, INTO WESTERN FREEWAY (N3), INTO N2, INANDA ROAD OFF-RAMP, INANDA HIGHWAY, MALANDELA ROAD. |
| **12.2** | 2. FROM KWAMASHU SECTIONS C, D& B, K & J & L & M TO DURBAN.<br><br>2.1. C, D & B.<br><br>UBUBANE ROAD, RIGHT INTO ISIGWEGWE ROAD, INTO ISIPINGO ROAD, LEFT TO UMANZIMTOTI ROAD, LEFT INTO MALANDELA ROAD, INTO INANDA ROAD INTO INANDA HIGHWAY, RIGHT INTO N2, INTO WESTERN FREEWAY (N3) ALONG WESTERN FREEWAY (N3), LEFT TO BEREA ROAD, OLD DUTCH ROAD, ALICE STREET, RIGHT INTO GREY STREET, LEFT INTO COMMERCIAL, LEFT INTO FIELD STREET TO SOLDIER'S WAY TAXI RANK.<br><br>ALTERNATIVELY.<br><br>FROM COMMERCIAL ROAD, RIGHT GARDNER STREET, RIGHT INTO PINE STREET INTO WESTERN FREEWAY.<br><br>ALTERNATIVELY.<br><br>MALANDELA ROAD, M25, N2, INTO WESTERN FREEWAY (N3).<br><br>2.2 K & J<br><br>NKONJANE ROAD, LEFT INTO SAGWACA ROAD, RIGHT INTO PHOTHWE ROAD, RIGHT INTO MPANGELE ROAD, LEFT INTO MCAKA ROAD, LEFT INTO MKHIWANE ROAD, RIGHT INTO NYALA ROAD, INTO UNDLONDLO ROAD,RIGHT INTO MALANDELA ROAD, INANDA ROAD, INTO INANDA HIGHWAY,RIGHT INTO N2 INTO WESTERN FREEWAY (N3) EAST BOUND, ALONG TO WESTERN FREEWAY (N3) LEFT TO BEREA ROAD NORTH, INTO OLD DUTCH ROAD, ALICE STREET, RIGHTINTO GREY STREET, LEFT INTO COMMERCIAL,LEFT INTO FIELD STREET, TO SOLDIER'S WAY TAXI RANK.<br><br>ALTERNATIVELY.<br><br>FROM COMMERCIAL ROAD, RIGHT INTO GARNER STREET, AND RIGHT INTO PINE STREET TO WESTERN FREEWAY.<br><br>ALTERNATIVELY. |

transport
Department:
Transport
Province of KwaZulu-Natal

GAZETTE
LGKZNG21-2017-SEP
REGION: ALL

| | |
|---|---|
| | MALANDELA ROAD, M25, N2 INTO WESTERN FREEWAY (N3).<br><br>2.3 L & M.<br><br>BHEJANE ROAD, RIGHT INTO HLOBANE ROAD, LEFT INTO NDLONDLO ROAD, LEFT INTO LUTHULI ROAD, RIGHT INTO ZULU ROAD, LEFT INTO NTOMBELA ROAD, RIGHT INTO MALANDELA ROAD, INTO INANDA ROAD, INTO INANDA HIGHWAY, RIGHT INTO N2 INTO WESTERN FREEWAY (N3) EAST BOUND, ALONG TO WESTERNFREEWAY (N3), LEFT TO BEREA ROAD NORTH, INTO OLD DUTCH ROAD, ALICE STREET, RIGHT INTO GREY STREET, LEFT INTO COMMERCIAL, LEFT INTO FIELD STREET, TO SOLDIER'S WAY TAXI RANK.<br><br>ALTERNATIVELY.<br><br>FROM COMMERCIAL ROAD, RIGHT INTO GARDNER STREET, RIGHT INTO PINE STREET TO WESTERN FREEWAY.<br><br>ALTERNATIVELY.<br><br>MALANDELA ROAD, M25, N2, INTO WESTERN FREEWAY (N3).<br><br>ALTERNATIVELY.<br><br>NYALA ROAD, LEFT INTO PHITHI, INTO MDONI ROAD, NYALA INTO MBONDWE ROAD, RIGHT INTO SIBISI ROAD, INTO MKHWANAZI ROAD, LEFT INTO MLANGENI ROAD, LEFT INTO NTOMBELA ROAD INTO INANDA ROAD, INTO INANDA HIGHWAY, RIGHT INTO N2 INTO WESTERN FREEWAY (N3) EAST BOUND, ALONG TO WESTERN FREEWAY (N3), LEFT TO BEREA ROAD NORTH, INTO OLD DUTCH ROAD, ALICE STREET, RIGHT INTO GREY STREET, LEFT INTO COMMERCIAL, LEFT INTO FIELD STREET, TO SOLDIER'S WAY TAXI RANK.<br><br>ALTERNATIVELY.<br><br>FROM COMMERCIAL ROAD, RIGHT INTO GARDNER STREET, RIGHT INTO PINE STREET TO WESTERN FREEWAY. |
| **12.3** | FROM ALONG MALANDELA ROAD, LEFT INTO BHEJANE ROAD, ALONG BHEJANE ROAD, LEFT INTO SIBISI ROAD, RIGHT INTO NYALA ROAD, RIGHT INTO BHUNGEZI ROAD, RIGHT INTO NTUZUMA ACCESS, RIGHT INTO M25 ON-RAMP AND PROCEED TO BESTER'S TAXI RANK. * ALONG MALANDELA ROAD, LEFT INTO BHEJANE ROAD, RIGHT INTO ZULU ROAD, LEFT INTO NTOMBELA ROAD, LEFT INTO MALANDELA ROAD AND PROCEED TO CROSSROADS TAXI RANK.<br><br>FROM THE RANK AT KWAMASHU STATION ALONG ANY OF THE ROUTES ABOVE INTO AND ALONG MALANDELA ROAD, INTO INANDA ROAD, RIGHT INTO N2, RIGHT INTO M19, ALONG THE M19, INTO ST JOHN AVENUE, RIGHT INTO OLD MAIN ROAD (M31), LEFT INTO CROMPTON ROAD, RIGHT INTO HILL STREET AND PROCEED TO THE TAXI RANK. |
| **12.4** | FROM APPROVED TAXI RANK IN KWAMASHU TO APPROVED TAXI RANK IN STANGER VIA VERULAM ALONG MALANDELA ROAD, RIGHT INTO M25 ,LEFT INTO THE N2, ALONG THE N2, LEFT INTO M41, ALONG THE M41, RIGHT INTO WICK STREET, LEFT INTO IRELAND STREET, RIGHT INTO WICK STREET, RIGHT INTO R102, PROCEED ALONG R102, PROCEED ALONG R102 TO STANGER DIRECT AND RETURN. |
| **12.5** | MALANDELA ROAD, INANDA ROAD, INANDA HIGHWAY, RIGHT INTO THE M19, ALONG M19, LEFT INTO SHEPSTONE ROAD, INTO BEVISS ROAD, RIGHT INTO OLD MAIN ROAD (M31), LEFT INTO CROMPTON STREET, RIGHT INTO HILL STREET AND PROCEED TO THE TAXI RANK IN HILL STREET. |
| **12.6** | FROM KWAMASHU STATION, INTO MALANDELA ROAD, INTO HUNSLET ROAD, RIGTHT INTO ABERDARE DRIVE, LEFT INTO PHOENIX HIGHWAY, LEFT INTO R102, ALONG R102, RIGHT INTO WICKS STREET, LEFT INTO IRELAND STREET, RIGHT INTO MOSS STREET, RIGHT INTO WICKS STREET, LEFT INTO R102, ALONG R102, RIGHT INTO NORTHERN DRIVE, RIGHT INTO PHOENIX HIGHWAY, RIGHT INTO INDUSTRIAL PARK ROAD, INTO NTUZUMA ACCESS ROAD, LEFT INTO BHUNGEZI ROAD, LEFT INTO NYALA, RIGHT INTO BHEJANE ROAD AND PROCEED OT THE RANK ON MALANDELA ROAD AT KWAMASHU STATION. |

transport
Department:
Transport
Province of KwaZulu-Natal

GAZETTE
LGKZNG21-2017-SEP
REGION: ALL

| | |
|---|---|
| **12.7** | FROM KWAMASHU TAXI RANK INTO MALANDELA ROAD, INTO M25 INTO NORTH COAST ROAD, INTO UMGENI ROAD, LEFT INTO ARGYLE ROAD, RIGHT INTO BRICKHILL ROAD, INTO POINT ROAD, DIRECT AND RETURN.<br>OUTWARDS<br><br>FROM POINT ROAD, RIGHT INTO BAYTERRACE ROAD, RIGHT INTO STANGER STREET, INTO ARGYLE ROAD, INTO UMGENI ROAD, INTO MALANDELA ROAD, INTO KWAMASHU TAXI RANK. |
| **12.8** | FROM KWAMASHU B RANK TO KWAMASHU TAXI RANK (UMSUNDUZI ROAD) INTO AMANZIMTOTI ROAD, UBUBANE ROAD, LEFT INTO ISIHLABELELO ROAD, LEFT INTO SIKHINDI ROAD, LEFT INTO GIYA ROAD, RIGHT INTO PHEPHELO ROAD, RIGHT INTO MQHINO ROAD, RIGHT INTO THABATHA ROAD, RIGHT INTO SIKHINDI ROAD BACK INTO ISIHLABELELO ROAD, VIA UMBANDO ROAD, INTO SIGWEGWE ROAD, INTO UMSUNDUZI ROAD TO KWAMASHU TAXI RANK (UMSUNDUZI RANK) AND BACK WITH THE SAME ROUTE TO C, B & D. |
| **12.9** | (H) CROSSROADS TAXI RANK TO KWAMASHU STATION VIA C & D.<br><br>1. FROM CROSSROADS TAXI RANK TO C & D VIA MALANDELA ROAD, INTO UBUBANE ROAD, RIGHT INTO SIGWEGWE ROAD, LEFT INTO INGOME ROAD, RIGHT INTO AMANZIMTOTI ROAD, RIGHT INTO ISIPINGO ROAD AND RETURN BACK ALONG THE SAME ROUTE.<br><br>2. FROM CROSSROADS TAXI RANK TO KWAMASHU STATION VIA MALANDELA ROAD, RIGHT INTO NTOMBELA ROAD, RIGHT INTO ZULU ROAD, LEFT INTO LUTHULI ROAD, RIGHT INTO NDLONDLO ROAD, RIGHT INTO HLOBANI ROAD, LEFT INTO BHEJANE ROAD INTO KWAMASHU TAXI RANK (MALANDELA ROAD) AND RETURN ALONG THE SAME ROUTE BACK. |
| **12.10** | FROM KWAMASHU TAXI RANK VAIA MALANDELA ROAD, LEFT INTO BHEJANE ROAD, RIGHT INTO NYALA ROAD, LEFT INTO MPUKANE ROAD, RIGHT INTO NYALA ROAD, INTO BUNGEZI RIGHT INTO NTUZUMA ACCESS ROAD, RIGHT INTO M25, INTO BESTER TAXI RANK AND RETURN ALONG THE SAME ROUTE BACK.<br><br>FROM KWAMASHU TAXI RANK TO BESTER VIA MALANDELA ROAD, INTO BHEJANE ROAD, LEFT INTO SIBISI ROAD, RIGHT INTO NYALA ROAD, RIGHT INTO BUNGEZI ROAD, RIGHT INTO NTUZUMA ACCESS ROAD, TO BESTER RANK AND RETURN SAME ROUTE BACK.<br><br>FROM KWAMASHU TAXI RANK VIA MALANDELA ROAD, INTO BHEJANE ROAD, LEFT INTO MPUNZI ROAD, RIGHT INTO NYALA ROAD, LEFT INTO MBONDWE ROAD, LEFT INTO INGCEBO DRIVE, LEFT INTO IMBONDWE ROAD, LEFT INTO PHITHI ROAD, DIRECT RETURN. |
| **12.11** | FROM KWAMASHU TAXI RANK INTO MALANDELA ROAD, RIGHT INTO MKHIWANE ROAD, LEFT INTO MCAKA ROAD, RIGHT INTO MPANGELE ROAD, LEFT INTO PHOTHWE ROAD, LEFT INTO QOPHAMUTHI ROAD, LEFT INTO SAGWACA ROAD, RIGHT INTO NKONJANE ROAD, LEFT INTO MALANDELA ROAD AND RETURN TO THE RANK. |
| **12.12** | FROM KWA-MASHU TAXI RANK, INTO MALANDELA ROAD, INTO INANDA ROAD, INTO INANDA HIGHWAY, RIGHT INTO N2, INTO WESTERN FREEWAY (N3) ALONG THE WESTERN FREEWAY (N3), LEFT INTO BEREA ROAD NORTH, INTO OLD DUTCH ROAD, ALICE STREET, RIGHT INTO GREY STREET, LEFT INTO COMMERCIAL, LEFT INTO FIELD STREET TO SOLDIER'S WAY TAXI RANK.<br><br>FROM COMMERCIAL ROAD, TURN RIGHT INTO GARDNER STREET, RIGHT INTO PINE STREET TO WESTERN FREEWAY.<br><br>FROM SOLDIER'S WAY TAXI RANK, TO FIELD STREET, LEFT INTO LEOPOLD STREET, TO CANNONGATE ROAD, INTO WESTERN FREEWAY (N3), INTO N2, INANDA ROAD OFF-RAMP, INANDA HIGHWAY, MALANDELA ROAD. |
| **12.13** | FROM KWAMASHU SECTIONS C,D,& B,K & J AND L & M TO DURBAN<br><br>2.1 C, D & B:<br><br>UBUBANE ROAD, RIGHT INTO ISIGWEGWE ROAD, INTO ISIPINGO ROAD, LEFT INTO AMANZIMTOTI ROAD, LEFT INTO MALANDELA ROAD, INTO INANDA ROAD, INTO INANDA HIGHWAY, RIGHT INTO N2, INTO WESTERN FREEWAY (N3) ALONG WESTERN FREEWAY (N3), LEFT TO BEREA ROAD NORTH, OLD DUTCH ROAD, ALICE STREET, RIGHT INTO GREY STREET, LEFT INTO COMMERCIAL, LEFT INTO FIELD TO SOLDIER'S WAY TAXI RANK.<br><br>ALTERNATIVELY. |

FROM COMMERCIAL ROAD, RIGHT GARDNER STREET, RIGHT INTO PINE STREET INTO WESTERN FREEWAY.

ALTERNATIVELY.

MALANDELA ROAD, M25, N2, INTO WESTERN FREEWAY (N3).

2.2 K & J

NKONJANE ROAD, LEFT INTO SIGWACA ROAD, RIGHT INTO PHOTHWE ROAD, RIGHT INTO MPANGELE ROAD, LEFT INTO MCAKA ROAD, LEFT INTO MKHIWANE ROAD, RIGHT INTO NYALA ROAD, INTO UNDLONDLO ROAD, RIGHT INTO MALANDELA ROAD, INANDA ROAD, INTO INDANDA HIGHWAY, RIGHT INTO N2 INTO WESTERN FREEWAY (N3) EAST BOUND, ALONG TO WESTERN FREEWAY (N3), LEFT TO BEREA ROAD NORTH,INTO OLD DUTCH ROAD, ALICE STREET, RIGHT INTO GREY STREET, LEFT INTO COMMERCIAL, LEFT INTO FIELD, TO SOLDIER'S WAY TAXI RANK.

ALTERNATIVELY

FROM COMMERCIAL ROAD, RIGHT INTO GARDNER STREET, RIGHT INTO PINE STREET TO WESTERN FREEWAY.

ALTERNATIVELY.

MALANDELA ROAD, M25, N2, INTO WESTERN FREEWAY (N3).

2.3. L & M:

BHEJANE ROAD, RIGHT INTO HLOBANE ROAD, LEFT INTO LUTHULI ROAD, RIGHT INTO ZULU ROAD, LEFT INTO NTOMBELA ROAD, RIGHT INTO MALANDELA ROAD, INTO INANDA ROAD, INTO INANDA HIGHWAY, RIGHT INTO N2 WESTERN FREEWAY (N3) EAST BOUND, ALONG TO WESTERN FREEWAY (N3), LEFT TO BEREA ROAD, INTO OLD DUTCH ROAD, ALICE STREET, RIGHT INTO GREY STREET, LEFT INTO COMMERCIAL, LEFT INTO FIELD STREET, TO SOLDIER'S WAY TAXI RANK.

ALTERNATIVELY.

FROM COMMERCIAL ROAD, RIGHT INTO GARDNER STREET, RIGHT INTO PINE STREET TO WESTERN FREEWAY.

ALTERNATIVELY.

MALANDELA ROAD, M25, N2, INTO WESTERN FREEWAY (N3).

ALTERNATIVELY.

NYALA ROAD, LEFT INTO PHITHI, INTO MDONI ROAD, NYALA, INTO MBONDWE ROAD, RIGHT INTO SIBISI ROAD, INTO MKHWANAZI ROAD, LEFT INTO MAKHATHINI ROAD, LEFT INTO MLANGENI ROAD, LEFT INTO NTOMBELA ROAD INTO INANDA ROAD, INTOINANDA HIGHWAY, RIGHT INTO N2 INTO WESTERN FREEWAY (N3) EAST BOUND, ALONG TO WESTERN FREEWAY (N3), LEFT TO BEREA ROAD NORTH, INTO OLD DUTCH ROAD, ALICE STREET, RIGHT INTO GREY STREET, LEFT INTO COMMERCIAL, LEFT INTO FIELD STREET, TO SOLDIER'S WAY TAXI RANK.

ALTERNATIVELY.

FROM COMMERCIAL ROAD, RIGHT INTO GARDNER STREET, RIGHT INTO PINE STREET TO WESTERN FREEWAY.

ALTERNATIVELY.

MALANDELA ROAD, M25, N2 INTO WESTERN FREEWAY (N3).

**transport**
Department:
Transport
**Province of KwaZulu-Natal**

# GAZETTE

**LGKZNG21-2017-SEP**

**REGION: ALL**

| | |
|---|---|
| **12.14** | 3 A. FROM APPROVED TAXI RANK IN KWA-MASHU TO APPROVED TAXI RANK IN PINETOWN VIA BESTER, CROSSROADS DIRECT AND RETURN.ALONG MALANDELA ROAD, LEFT INTO BHEJANE ROAD, ALONG BHEJANE ROAD, LEFT INTO SIBISI ROAD, RIGHT INTO NYALA ROAD, RIGHT INTO BHUNGEZI ROAD, RIGHT INTO NTUZUMA ACCESS, RIGHT INTO M25 ON- RAMP AND PROCEED TO BESTER'S TAXI RANK.<br><br>ALONG MALANDELA ROAD, LEFT INTO BHEJANE ROAD, RIGHT INTO ZULU ROAD, LEFT INTO NTOMBELA ROAD, LEFT INTO MALANDELA ROAD AND PROCEED TO CROSSROADS TAXI RANK.<br><br>FROM THE RANK AT KWA-MASHU STATION ALONG ANY OF THE ROUTES ABOVE INTO AND ALONG MALANDELA ROAD, INTO INANDA ROAD, RIGHT INTO THE N2, RIGHT INTO M19, ALONG THE M19, INTO ST.JOHN AVENUE, RIGHT INTO OLD MAIN ROAD (M31), LEFT INTO CROMPTON ROAD, RIGHT INTO HILL STREET AND PROCEED TO THE TAXI RANK. |
| **12.15** | FROM APPROVED TAXI RANK IN KWA-MASHU TO APPROVED TAXI RANK IN STANGER TO VERULAM ALONG MALANDELA ROAD, RIGHT INTO M25, LEFT INTO THE N2, ALONG THE N2 LEFT INTO M41, ALONG THE M41 RIGHT INTO WICK STREET, LEFT INTO IRELAND STREET, RIGHT INTO WICK STREET, RIGHT INTO R102, PROCEED ALONG R102, PROCEED ALONG R102 TO STANGER DIRECT AND RETURN. |
| **12.16** | FROM KWA-MASHU TO PINETOWN MALANDELA ROAD, INANDA ROAD, INANDA HIGHWAY, RIGHT INTO THE M19, ALONG M19,LEFT INTO SHEPSTONE ROAD, INTO BEVISS ROAD, RIGHT INTO OLD MAIN ROAD (M31),LEFT INTO CROMPTON STREET, RIGHT INTO HILL STREET AND PROCEED TO THE TAXI RANK IN HILL STREET. |
| **12.17** | 6.A. KWA-MASHU TO VERULAM VIA GHANDI HOSPITAL.<br><br>KWA-MASHU STATION, INTO MALANDELA ROAD, INTO HUNSLET ROAD, RIGHT INTO ABERDARE DRIVE, LEFT INTO PHOENIX HIGHWAY, LEFT INTO R102, ALONG R102, RIGHT INTO WICKS STREET, LEFT INTO IRELAND STREET, RIGHT INTO MOSS STREET RIGHT INTO WICKS STREET, LEFT INTO R102, ALONG R102, RIGHT INTO NORTHERN DRIVE, RIGHT INTO PHOENIX HIGHWAY, RIGHT INTO INDUSTRIAL PARK ROAD, INTO NTUZUMA ACCESS ROAD, LEFT INTO BHUNGEZI ROAD, LEFT INTO NYALA, RIGHT INTO BHEJANE ROAD AND PROCEED TO THE RANK ON MALANDELA ROAD AT KWA-MASHU STATION. |
| **12.18** | KWA-MASHU TAXI RANK TO POINT.<br><br>INWARDS: FROM KWA-MASHU TAXI RANK INTO MALANDELA ROAD, INTO M25 INTO NORTH COAST ROAD, INTO UMGENI ROAD, LEFT INTO ARGYLE ROAD, RIGHT INTO BRICKHILL ROAD, INTO POINT ROAD, DIRECT AND RETURN.<br><br>OUTWARDS: FROM POINT ROAD, RIGHT INTO BAY TERRACE ROAD, RIGHT INTO STANGER STREET, INTO ARGYLE ROAD, INTO UMGENI ROAD, INTO M25, LEFT INTO MALANDELA ROAD, INTO KWA-MASHU TAXI RANK. |
| **12.19** | KWA-MASHU TAXI RANK TO B & D ROUTES.<br><br>FROM KWA-MASHU B RANK TO KWA-MASHU TAXI RANK (UMSUNDUZI ROAD) INTO AMANZIMTOTI ROAD, UBUBANE ROAD, LEFT INTO ISIHLABELELO ROAD, LEFT INTO SIKHINDI ROAD, LEFT INTO GIYA ROAD, RIGHT INTO<br>PHEPHELO ROAD, RIGHT INTO MQHINO ROAD, RIGHT INTO THABATHA ROAD, RIGHT INTO SIKHINDI ROAD AND BACK TO ISIHLABELELO ROAD, VIA UMBANDO ROAD, INTO SIGWEGWE ROAD, INTO UMSUNDUZI ROAD TO KWA-MASHU TAXI RANK (UMSUNDUZI RANK) AND BACK WITH THE SAME ROUTE TO C,B & D. |
| **12.20** | 9.A. CROSSROADS TAXI RANK TO KWA-MASHU STATION VIA C & D.<br><br>1. FROM CROSSROADS TAXI RANK TO C & D VIA MALANDELA ROAD, INTO UBUBANE ROAD, RIGHT INTO SIGWEGWE ROAD, LEFT INTO INGOME ROAD, RIGHT INTO AMANZIMTOTI ROAD, RIGHT INTO ISIPINGO ROAD AND RETURN BACK ALONG THE SAME ROUTE.<br><br>2. FROM CROSSROADS TAXI RANK TO KWA-MASHU STATION VIA MALANDELA ROAD, RIGHT INTO NTOMBELA ROAD, RIGHT INTO ZULU ROAD, LEFT INTO LUTHULI ROAD, RIGHT INTO NDLONDLO ROAD, RIGHT INTO HLOBANI ROAD, LEFT INTO BHEJANE ROAD INTO KWA-MASHU TAXI RANK (MALANDELA ROAD) AND RETURN ALONG THE SAME ROUTE. |

**transport**
Department:
Transport
**Province of KwaZulu-Natal**

**GAZETTE**
**LGKZNG21-2017-SEP**
**REGION: ALL**

| | |
|---|---|
| **12.21** | KWA-MASHU TAXI RANK TO KWAMASHU L & M (WITHIN TOWNSHIP).<br><br>FROM KWA-MASHU TO CROSSROADS.<br><br>KWA-MASHU TAXI RANK TO CROSSROAD VIA MALANDELA ROAD, LEFT INTO BHEJANE ROAD, RIGHT INTO HLOBANE ROAD, LEFT INTO NDLONDLO ROAD, LEFT INTO LUTHULI ROAD, RIGHT INTO ZULU ROAD, LEFT INTO NTOMBELA ROAD INTO MALANDELA ROAD (CROSSROAD TAXI RANK).<br><br>10.2 FROM KWA-MASHU TO M SECTION (NHLUNGWANE).<br><br>FROM KWA-MASHU TAXI RANK VIA MALANDELA ROAD LEFT INTO BHEJANE ROAD, LEFT INTO NYALA ROAD LEFT INTO MPUKANE ROAD, RIGHT INTO NYALA ROAD, LEFT INTO BUNGEZI ROAD, RIGHT INTO NTUZUMA ACCESS ROAD, RIGHT INTO M25, INTO BESTER TAXI RANK AND RETURN ALONG THE SAME ROUTE.<br><br>10.3 FROM KWA-MASHU TO BESTER<br><br>FROM KWA-MASHU TAXI RANK TO BESTER VIA MALANDELA ROAD, INTO BHEJANE ROAD, LEFT INTO SIBISI ROAD, RIGHT INTO NYALA ROAD, RIGHT INTO BUNGEZI ROAD, RIGHT INTO NTUZUMA ACESS ROAD, TO BESTER RANK AND RETURN ALONG THE SAME ROUTE.<br><br>10.4 FROM KWA-MASHU TO L SECTION<br><br>KWA-MASHU TAXI RANK INTO MALANDELA ROAD, INTO BHEJANE ROAD, LEFT INTO NYALA ROAD, INTO MBONDWE ROAD,RIGHT INTO INGCEBO DRIVE, LEFT INTO IMBONDWE ROAD, LEFT INTO PHITHI ROAD,DIRECT AND RETURN.<br><br>10.5 FROM KWA-MASHU TAXI RANK TO N SECTION.<br><br>FROM KWA-MASHU TAXI RANK INTO MALANDELA ROAD, INTO BHEJANE ROAD, LEFT INTO NYALA ROAD, INTO UNDIYAZANA DRIVE, LEFT INTO MBONDWE ROAD, LEFT INTO EGUGWINI STREET, LEFT INTO UMATHINTA DRIVE, LEFT INTO IBOHLOLOLO DRIVE, AND RETURN ALONG THE SAME ROUTE.<br><br>10.6 KWA-MASHU TAXI RANK TO K & J.<br><br>FROM KWA-MASHU TAXI RANK INTO MALANDELA ROAD, RIGHT INTO MKHIWANE ROAD, LEFT INTO MCAKA ROAD, RIGHT INTO MPANGELE ROAD, LEFT INTO PHOTHWE ROAD, LEFT INTO QOPHAMUTHI ROAD, LEFT INTO SAGWACA ROAD, RIGHT INTO NKONJANE ROAD LEFT INTO MALANDELA ROAD, AND RETURN TO THE RANK. |

**transport**
Department:
Transport
**Province of KwaZulu-Natal**

# GAZETTE

**LGKZNG21-2017-SEP**

**REGION: ALL**

| | | | |
|---|---|---|---|
| **1)** | **Application Number:** APP0091527 | **2)** | **Gazette Number:** LGKZNG21-2017-SEP |
| **3)** | **Applicant:** BM MTHEMBU<br>**ID NO.** 7902065374084<br>**Association:** SIPHEMBOKUHLE TAXI ASSOCIATION | **4)** | **Applicant Address:**<br>PO BOX 2306<br>EMPANGENI<br><br>3880 |
| **5)** | **Existing Licence Holder:** NOT APPLICABLE<br>**ID NO.** NOT APPLICABLE | **6)** | **Existing Licence Holder Address:**<br>NOT APPLICABLE |
| **7)** | **Type of application:** NEW OPERATING LICENCE | **8)** | **Operating Licence Number:** NOTAVAILABLE |
| **9)** | **Vehicle Type:** MINIBUS | **10)** | 1 X 15 (SEATED) + 0 (STANDING) |
| **11)** | **Region:** UTHUNGULU | | |

| | |
|---|---|
| **12.1** | FROM APPROVED TAXI RANK BEHIND SPAR TO BRYNE STREET THEN JOIN EMPANGENI MAIN ROAD (R34) THEN TURN LEFT TO FUKWE STREET AND JOIN PRESIDENT STREET STREET,TURN RIGHT TO NKANKANE ROAD THEN BACK TO PRESIDENT STREET,TURN RIGHT AGAIN TO NDLANZI AND GO BACK TO PRESIDENT STREET THEN TURN LEFT TO JUBA STREET 1 BACK TO PRESIDENT STREET THEN TURN LEFT AGAIN TO JUBA STREET 2 AND THEN TURN RIGHT TO GWALAGWALA STREET AND QALAKOBUSHA PRISON,THEN JOIN R34 WHERE THEY PICK AND DROP THEN RIGHT TO P568 WHERE THERE ARE MANY STOPS PASSING THEY PICK UP AND DROP OFF SPORT.UNTIL IT GOES RIGHT TO ENDODWANE WHERE IT ENDS. |
| **12.2** | FROM APPROVED TAXI RANK BEHIND SPAR AT EMPANGENIFROM P568 BHIMBOS RANK ENDONDWANE DIRECT TO EDIPHA AND JOIN RIGHT TO D1586,PICK AND DROP AT STADIUM,THEN THEY PASS SOMOPHO SCHOOL,EJIKENI ENKANTOLO,KWAMANYATHI AND THEN TAKE RIGHT TO GXIGXI ROAD. PICK AND DROP AT EZINKEHLINI,ENSIMBINI,EGROUNDINI,EPITSINI,KWAMSHINI AND RETURN TO D1586 WHICH CONTINUES FROM KWAMANYATHI,PICK AND DROP AT EMATHAYINI,EMANCUBENI,KWANKWANYANA,KWADLADLA,KWANKOSI,ETSHENI,GOVENDER,EMOHLON HLWENI AND JOIN P568 DIRECT AND RETURN TO EMPANGENI. |

**transport**
Department:
Transport
**Province of KwaZulu-Natal**

# GAZETTE

**LGKZNG21-2017-SEP**

**REGION: ALL**

| | | | |
|---|---|---|---|
| **1)** | **Application Number:** APP0091528 | **2)** | **Gazette Number:** LGKZNG21-2017-SEP |
| **3)** | **Applicant:** ME RADEBE<br>**ID NO.** 6208115507082<br>**Association:** KWA-MASHU TAXI OWNERS ASSOCIATION | **4)** | **Applicant Address:**<br>L613 JOZI ROAD<br>KWAMASHU<br>KWAZULU NATAL<br><br>4360 |
| **5)** | **Existing Licence Holder:** NOT APPLICABLE<br>**ID NO.** NOT APPLICABLE | **6)** | **Existing Licence Holder Address:**<br>NOT APPLICABLE |
| **7)** | **Type of application:** NEW OPERATING LICENCE | **8)** | **Operating Licence Number:** NOTAVAILABLE |
| **9)** | **Vehicle Type:** MINIBUS TAXI | **10)** | 1 X 9-16 (SEATED) + 0 (STANDING) |
| **11)** | **Region:** GREATER NORTH | | |

| | |
|---|---|
| **12.1** | FROM KWAMASHU TAXI RANK, INTO MALANDELA ROAD, INTO INANDA ROAD, INTO INANDA HIGHWAY, RIGHT INTO N2, INTO WESTERN FREEWAY (N3) ALONG THE WESTERN FREEWAY (N3) LEFT INTO BEREA ROAD NORTH, INTO OLD DUTCH ROAD, ALICE STREET, RIGHT INTO GREY STREET, LEFT INTO COMMERCIAL LEFT INTO FIELD STREET TO SOLDIER'S WAY TAXI RANK.<br><br>FROM COMMERCIAL ROAD RIGHT INTO GARDNER STREET, RIGHT INTO PINE STREET, TO WESTERN FREEWAY.<br><br>FROM DURBAN BACK TO KWAMASHU FROM SOLDIER'S WAY TAXI RANK, TO FIELD STREET, LEFT INTO LEOPOLD STREET, TO CANNONGATE ROAD, INTO WESTERN FREEWAY (N3), INTO N2, INANDA ROAD OFF-RAMP, INANDA HIGHWAY, MALANDELA ROAD. |
| **12.2** | 2. FROM KWAMASHU SECTIONS C, D& B, K & J & L & M TO DURBAN.<br><br>2.1. C, D & B.<br><br>UBUBANE ROAD, RIGHT INTO ISIGWEGWE ROAD, INTO ISIPINGO ROAD, LEFT TO UMANZIMTOTI ROAD, LEFT INTO MALANDELA ROAD, INTO INANDA ROAD INTO INANDA HIGHWAY, RIGHT INTO N2, INTO WESTERN FREEWAY (N3) ALONG WESTERN FREEWAY (N3), LEFT TO BEREA ROAD, OLD DUTCH ROAD, ALICE STREET, RIGHT INTO GREY STREET, LEFT INTO COMMERCIAL, LEFT INTO FIELD STREET TO SOLDIER'S WAY TAXI RANK.<br><br>ALTERNATIVELY.<br><br>FROM COMMERCIAL ROAD, RIGHT GARDNER STREET, RIGHT INTO PINE STREET INTO WESTERN FREEWAY.<br><br>ALTERNATIVELY.<br><br>MALANDELA ROAD, M25, N2, INTO WESTERN FREEWAY (N3).<br><br>2.2 K & J<br><br>NKONJANE ROAD, LEFT INTO SAGWACA ROAD, RIGHT INTO PHOTHWE ROAD, RIGHT INTO MPANGELE ROAD, LEFT INTO MCAKA ROAD, LEFT INTO MKHIWANE ROAD, RIGHT INTO NYALA ROAD, INTO UNDLONDLO ROAD,RIGHT INTO MALANDELA ROAD, INANDA ROAD, INTO INANDA HIGHWAY,RIGHT INTO N2 INTO WESTERN FREEWAY (N3) EAST BOUND, ALONG TO WESTERN FREEWAY (N3) LEFT TO BEREA ROAD NORTH, INTO OLD DUTCH ROAD, ALICE STREET, RIGHTINTO GREY STREET, LEFT INTO COMMERCIAL,LEFT INTO FIELD STREET, TO SOLDIER'S WAY TAXI RANK.<br><br>ALTERNATIVELY.<br><br>FROM COMMERCIAL ROAD, RIGHT INTO GARNER STREET, AND RIGHT INTO PINE STREET TO WESTERN FREEWAY.<br><br>ALTERNATIVELY. |

transport
Department:
Transport
Province of KwaZulu-Natal

GAZETTE
LGKZNG21-2017-SEP
REGION: ALL

| | |
|---|---|
| | MALANDELA ROAD, M25, N2 INTO WESTERN FREEWAY (N3).<br><br>2.3 L & M.<br><br>BHEJANE ROAD, RIGHT INTO HLOBANE ROAD, LEFT INTO NDLONDLO ROAD, LEFT INTO LUTHULI ROAD, RIGHT INTO ZULU ROAD, LEFT INTO NTOMBELA ROAD, RIGHT INTO MALANDELA ROAD, INTO INANDA ROAD, INTO INANDA HIGHWAY, RIGHT INTO N2 INTO WESTERN FREEWAY (N3) EAST BOUND, ALONG TO WESTERNFREEWAY (N3), LEFT TO BEREA ROAD NORTH, INTO OLD DUTCH ROAD, ALICE STREET, RIGHT INTO GREY STREET, LEFT INTO COMMERCIAL, LEFT INTO FIELD STREET, TO SOLDIER'S WAY TAXI RANK.<br><br>ALTERNATIVELY.<br><br>FROM COMMERCIAL ROAD, RIGHT INTO GARDNER STREET, RIGHT INTO PINE STREET TO WESTERN FREEWAY.<br><br>ALTERNATIVELY.<br><br>MALANDELA ROAD, M25, N2, INTO WESTERN FREEWAY (N3).<br><br>ALTERNATIVELY.<br><br>NYALA ROAD, LEFT INTO PHITHI, INTO MDONI ROAD, NYALA INTO MBONDWE ROAD, RIGHT INTO SIBISI ROAD, INTO MKHWANAZI ROAD, LEFT INTO MLANGENI ROAD, LEFT INTO NTOMBELA ROAD INTO INANDA ROAD, INTO INANDA HIGHWAY, RIGHT INTO N2 INTO WESTERN FREEWAY (N3) EAST BOUND, ALONG TO WESTERN FREEWAY (N3), LEFT TO BEREA ROAD NORTH, INTO OLD DUTCH ROAD, ALICE STREET, RIGHT INTO GREY STREET, LEFT INTO COMMERCIAL, LEFT INTO FIELD STREET, TO SOLDIER'S WAY TAXI RANK.<br><br>ALTERNATIVELY.<br><br>FROM COMMERCIAL ROAD, RIGHT INTO GARDNER STREET, RIGHT INTO PINE STREET TO WESTERN FREEWAY. |
| **12.3** | FROM APPROVED TAXI RANK IN KWAMASHU TO APPROVED TAXI RANK IN STANGER VIA VERULAM ALONG MALANDELA ROAD, RIGHT INTO M25 ,LEFT INTO THE N2, ALONG THE N2, LEFT INTO M41, ALONG THE M41, RIGHT INTO WICK STREET, LEFT INTO IRELAND STREET, RIGHT INTO WICK STREET, RIGHT INTO R102, PROCEED ALONG R102, PROCEED ALONG R102 TO STANGER DIRECT AND RETURN. |
| **12.4** | MALANDELA ROAD, INANDA ROAD, INANDA HIGHWAY, RIGHT INTO THE M19, ALONG M19, LEFT INTO SHEPSTONE ROAD, INTO BEVISS ROAD, RIGHT INTO OLD MAIN ROAD (M31), LEFT INTO CROMPTON STREET, RIGHT INTO HILL STREET AND PROCEED TO THE TAXI RANK IN HILL STREET. |
| **12.5** | FROM KWAMASHU B RANK TO KWAMASHU TAXI RANK (UMSUNDUZI ROAD) INTO AMANZIMTOTI ROAD, UBUBANE ROAD, LEFT INTO ISIHLABELELO ROAD, LEFT INTO SIKHINDI ROAD, LEFT INTO GIYA ROAD, RIGHT INTO PHEPHELO ROAD, RIGHT INTO MQHINO ROAD, RIGHT INTO THABATHA ROAD, RIGHT INTO SIKHINDI ROAD BACK INTO ISIHLABELELO ROAD, VIA UMBANDO ROAD, INTO SIGWEGWE ROAD, INTO UMSUNDUZI ROAD TO KWAMASHU TAXI RANK (UMSUNDUZI RANK) AND BACK WITH THE SAME ROUTE TO C, B & D. |
| **12.6** | FROM KWAMASHU TAXI RANK VAIA MALANDELA ROAD, LEFT INTO BHEJANE ROAD, RIGHT INTO NYALA ROAD, LEFT INTO MPUKANE ROAD, RIGHT INTO NYALA ROAD, INTO BUNGEZI RIGHT INTO NTUZUMA ACCESS ROAD, RIGHT INTO M25, INTO BESTER TAXI RANK AND RETURN ALONG THE SAME ROUTE BACK.<br><br>FROM KWAMASHU TAXI RANK TO BESTER VIA MALANDELA ROAD, INTO BHEJANE ROAD, LEFT INTO SIBISI ROAD, RIGHT INTO NYALA ROAD, RIGHT INTO BUNGEZI ROAD, RIGHT INTO NTUZUMA ACCESS ROAD, TO BESTER RANK AND RETURN SAME ROUTE BACK.<br><br>FROM KWAMASHU TAXI RANK VIA MALANDELA ROAD, INTO BHEJANE ROAD, LEFT INTO MPUNZI ROAD, RIGHT INTO NYALA ROAD, LEFT INTO MBONDWE ROAD, LEFT INTO INGCEBO DRIVE, LEFT INTO IMBONDWE ROAD, LEFT INTO PHITHI ROAD, DIRECT RETURN. |

**transport**
Department:
Transport
**Province of KwaZulu-Natal**

**GAZETTE**
**LGKZNG21-2017-SEP**
**REGION: ALL**

| | |
|---|---|
| **12.7** | CONDITIONS:<br>1. PASSENGERS MAY BE PICKED UP AND /OR SET DOWN ONLY AT DESIGNATED TAXI RANKS OR TAXI STOPS, WHICH SHALL EXCLUDE BUS STOPS.<br>2. ENTRY OR RANKING ON PRIVATE PROPERTY IS NOT PERMITED WITHOUT THE WRITTEN PERMISSION OF THE LANDLORD, A COPY OF WHICH MUST BE SUPPLIED TO THE BOARD.<br>3. WITHOUT HAVING ENTERED INTO AN AGREEMENT WITH OTHER OPERATORS ON A COMMON ROUTE AS CONTEMPLATED BY SECTION 88(2)(B)OF ACT 22 OF 2000, THE PICKING UP OR SETTING DOWN OF PASSENGERS ON SUCH ROUTE IS NOT PERMITTED. A COPY OF SUCH AGREEMENT MUST BE SUPPLIED TO THE BOARD.<br>4. A RANKS,WHETHER ON-STREET OR OFF-STREET,ONLY THE TAXIS THAT CAN BE ACCOMODATED IN THE DEMARCATED AREA MAY OCCUPY THE RANK. EXCESS VEHICLES MUST HOLD ELSEWHERE.<br>5. RANK PERMITS OR LETTERS OF AUTHORITY MUST BE PRODUCED IN RESPECT OF ALL RANKS IN MUNICIPAL AREA,IN PARTICULAR MAJOR TOWNS AND CITIES AND IN PARTICULAR INTER-PROVINCIAL DESTINATIONS.<br>6. THE ALLOCATION OF ANY ROUTE OR PORTION OF A ROUTE IS SUBJECT TO THE CONDITION THAT IT HAS BEEN APPROVED AND AND ALLOCCATED IN GOOD FAITH AND THAT SUCH ROUTE WILL BE INVALID SHOULD IT TRANSPIRE THAT THE ROUTE OR PORTION THEREOF WILL, OR HAS CAUSED CONFLICT DUE TO IT HAVING BEEN APPROVED BASED ON INCORRECT OR FALSE INFORMATION SUPPLIED TO THE BOARD OR AS A RESULT OF AN ERRORS. IN SUCH INSTANCE THE OPERATING LICENCE MUST BE RETURNED TO THE BOARD FOR CORRECTION.<br>7. THE VEHICLE MUST BE COVERED BY MOTOR VEHICLE INSURANCE AS WELL AS PERSONAL LIABILITY INSURANCE. |

**transport**
Department:
Transport
**Province of KwaZulu-Natal**

# GAZETTE

**LGKZNG21-2017-SEP**

**REGION: ALL**

| | | | |
|---|---|---|---|
| **1)** | **Application Number:** APP0091532 | **2)** | **Gazette Number:** LGKZNG21-2017-SEP |
| **3)** | **Applicant:** MP LUKHOZI<br>**ID NO.** 6411145635085<br>**Association:** NEWTOWN ABC TRANS MINIBUS OWNERS ASS. | **4)** | **Applicant Address:**<br>N257 MLAHLENI RD<br>KWA MASHU, DURBAN<br>KWA ZULU NATAL<br>4359 |
| **5)** | **Existing Licence Holder:** NOT APPLICABLE<br>**ID NO.** NOT APPLICABLE | **6)** | **Existing Licence Holder Address:**<br>NOT APPLICABLE |
| **7)** | **Type of application:** NEW OPERATING LICENCE | **8)** | **Operating Licence Number:** NOTAVAILABLE |
| **9)** | **Vehicle Type:** MINIBUS TAXI | **10)** | 1 X 9-16 (SEATED) + 0 (STANDING) |
| **11)** | **Region:** GREATER NORTH | | |

| | |
|---|---|
| **12.1** | FROM A TAXI RANK CORNER OF KING BHEKUZULU ROAD AND AN ACCESS ROAD TO NEWTOWN “A”, LEFT INTO KING BHEKUZULU ROAD, TURN RIGHT PROCEEDING ALONG KING BHEKUZULU ROAD, TURN LEFT BEFORE THE MARKET, PROCEED ALONG THIS ROAD PARALLEL TO SOWETO, PROCEED UNTIL INTERSECTION WITH KING BHEKUZULU ROAD, PROCEED TO THE RANK CORNER OF KING BHEKUZULU ROAD AND THE ROAD TO INANDA NEWTOWN “A”.<br><br>FROM THE RANK IN (1) ABOVE, LEFT INTO KING BHEKUZULU ROAD, PROCEED TURN LEFT " INTO KING BHEKUZULU ROAD, RIGHT INTO KING BHEKUZULU ROAD, LEFT INTO UNNAMED ROAD TO INANDA GLEBE. TURN LEFT AND PROCEED ALONG AN UNNAMED ROAD UNTIL INTERSECTION WITH SOWETO GROVE, LEFT INTO SOWETO GROVE, TURN RIGHT INTO KING BHEKUZULU DRIVE, ALONG SANDLWANA DRIVE INTO SIYAYA ROAD, LEFT INTO KING BHEKUZULU ROAD, RIGHT INTO KHUPHUKA GROVE, LEFT INTO PHAPHAMA AVENUE, PROCEED TURNING LEFT INTO PHAPHAMA AVENUE, TURN RIGHT INTO M25…..<br><br>FROM THE RANK CORNER OF KING BHEKUZULU ROAD AND THE ACCESS ROAD TO "NEWTOWN “A”, TURN RIGHT INTO KING BHEKUZULU ROAD, RIGHT INTO AN ACCESS ROAD, LEFT INTO KING BHEKUZULU ROAD, LEFT INTO SANDLWANA DRIVE, ALONG SANDLWANA DRIVE, INTO SIYAYA ROAD, RIGHT INTO KING BHEKUZULU ROAD, LEFT INTO SINAMUVA DRIVE, RIGHT INTO SOMLANDELA DRIVE, RIGHT INTO AN UNNAMED ROAD, LEFT INTO ITHENDELE DRIVE, LEFT INTO NTUZUMA ACCESS ROAD, RIGHT INTO M25…..<br><br>FROM A TAXI RANK CORNER OF KING BHEKUZULU ROAD AND ACCESS ROAD TO "NEWTOWN “A”, RIGHT INTO KING BHEKUZULU ROAD, INTO ACCESS ROAD, INTO SOWETO GROVE, RIGHT INTO SENZAKAHLE WALK, RIGHT INTO MASICEBE WAY AND PROCEED TURNING LEFT INTO SOWETO GROVE, THEN RIGHT INTO KING BHEKUZULU ROAD, LEFT INTO SANDLWANA DRIVE AND PROCEED AS PER ROUTE (B) ABOVE. |
| **12.2** | ALONG ANY OF THE INNER CIRCLE ROUTES ABOVE, INTO AND ALONG THE M25, RIGHT INTO THE N2, INTO THE M19/ M21 OFF-RAMP, RIGHT INTO THE M19, INTO SHEPSTONE ROAD, OLD MAIN ROAD, ESCOM ROAD, SHEPSTONE ROAD, RIGHT INTO CROMPTON STREET, RIGHT INTO OLD MAIN ROAD, LEFT INTO ANDERSON ROAD AND PROCEED TO HILL STREET TAXI RANK AND RETURN ALONG THE SAME ROUTE IN REVERSE.<br><br>OR<br><br>OLD MAIN ROAD, INTO RICHMOND ROAD, INTO TRAFFORD ROAD, HILLCLIMB ROAD, KHAYALAMI ROAD, CIRCUIT ROAD, MALCOLM ROAD, ALBERT ROAD, ALEXANDER ROAD TO WESTMED AND RETURN ALONG ALEXANDER ROAD, LEFT INTO RICHMOND ROAD, INTO OLD MAIN ROAD, RIGHT INTO ANDERSON ROAD AND PROCEED TO HILL STREET TAXI RANK AND RETURN ALONG THE SAME ROUTE IN REVERSE. |

**transport**
Department:
Transport
**Province of KwaZulu-Natal**

**GAZETTE**
**LGKZNG21-2017-SEP**
**REGION: ALL**

| | |
|---|---|
| **12.3** | DURBAN TO NEWTOWN A, B &C<br><br>5.1.SOLDIER'S WAY TAXI RANK<br><br>SOLDIER'S WAY TAXI RANK, INTO FIELD STREET, INTO ALBERT STREET, INTO UMGENI ROAD, ACROSS CONNAUGHT BRIDGE, INTO NORTH COAST ROAD; ONTO THE M25, INTO NTUZUMA ACCESS ROAD OFF-RAMP, LEFT INTO NTUZUMA ACCESS ROAD AND PROCEED ALONG ANY OF THE INNER CIRCLE ROUTES IN REVERSE.<br><br>5.2. SOLDIER'S WAY TAXI RANK<br><br>FROM SOLDIERS WAY TAXI RANK, INTO FIELD STREET, LEFT INTO LEOPOLD STREET, INTO CANONGATE ROAD, INTO THE WESTERN FREEWAY (N3), ONTO THE N2, ALONG THE KWAMASHU HIGHWAY (M25), INTO NTUZUMA ACCESS ROAD OFF-RAMP, LEFT INTO NTUZUMA ACCESS ROAD AND PROCEED ALONG ANY OF THE INNER CIRCLE ROUTES IN REVERSE.<br><br>5.3. CENTENARY ROAD TAXI RANK<br><br>FROM CENTENARY ROAD TAXI RANK, INTO MARKET ROAD, LEFT INTO ALICE STREET, LEFT INTO ALBERT STREET, INTO UMGENI ROAD, INTO NORTH COAST ROAD, INTO THE M25, INTO NTUZUMA ACCESS ROAD OFF-RAMP, LEFT INTO NTUZUMA ACCESS ROAD, AND PROCEED ALONG ANY OF THE INNER CIRCLE ROUTES IN REVERSE.<br><br>5.4. CENTENARY ROAD TAXI RANK<br><br>FROM CENTENARY TAXI RANK, INTO MARKET ROAD, RIGHT INTO LEOPOLD STREET, INTO CANONGATE ROAD, INTO THE WESTERN FREEWAY (N3), INTO THE N2, ALONG THE N2, INTO KWAMASHU HIGHWAY (M25), INTO NTUZUMA ACCESS ROAD OFF-RAMP, LEFT INTO NTUZUMA ACCESS ROAD AND PROCEED ALONG ANY OF THE INNER ROUTES IN REVERSE. |

**transport**
Department:
Transport
**Province of KwaZulu-Natal**

# GAZETTE

**LGKZNG21-2017-SEP**

**REGION: ALL**

| | | | |
|---|---|---|---|
| **1)** | **Application Number:** APP0091533 | **2)** | **Gazette Number:** LGKZNG21-2017-SEP |
| **3)** | **Applicant:** SC MTHEMBU<br>**ID NO.** 6007255314089<br>**Association:** PIESANG RIVER TRANSPORT SERVICES | **4)** | **Applicant Address:**<br>35 PEAR STREET<br>WATERLOO<br>4319 |
| **5)** | **Existing Licence Holder:** NOT APPLICABLE<br>**ID NO.** NOT APPLICABLE | **6)** | **Existing Licence Holder Address:**<br>NOT APPLICABLE |
| **7)** | **Type of application:** NEW OPERATING LICENCE | **8)** | **Operating Licence Number:** NOTAVAILABLE |
| **9)** | **Vehicle Type:** MINIBUS | **10)** | 1 X 15 (SEATED) + 0 (STANDING) |
| **11)** | **Region:** GREATER NORTH | | |

| | |
|---|---|
| **12.1** | UMDLOTI TO DURBAN.<br><br>FROM APPROVED RANK ON M27 (PREVIOUSLY ROAD 96) AT CALTEX GARAGE, M27 TO AN ON-RAMP M4 SOUTH, LEFT M4 SOUTH UMHLANGA ROCKS DRIVE, LIGHTHOUSE ROAD, LEFT TANNAGER WAY, LAGOON DRIVE, LIGHTHOUSE ROAD ON-RAMP M4 SOUTH TO DURBAN, RIGHT ORDINANCE ROAD, BECOMING LEOPOLD STREET, RIGHT WARWICK AVENUE, RIGHT ALICE STREET, RIGHT GREY STREET, PRINCE EDWARD STREET TAXI RANK AND RETURN, LEFT FIELD STREET, RIGHT OLD FORT ROAD, LEFT M4, HENCE ALONG THE SAME WAY IN THE REVERSE DIRECTION. |
| **12.2** | WATERLOO TO DURBAN.<br><br>A) FROM AN APPROVED RANK IN CROCODILE ROAD, BAT ROAD, WOODPECKER ROAD, STIFANOT ROAD 20214, PYTHON ROAD, WOODPECKER ROAD TO ROAD M27, M24 OFF RAMP SOUTH ALONG M4, INTO STANGER STREET, RIGHT INTO ORDINANCE ROAD, INTO LEOPOLD STREET, RIGHT INTO ALICE STREET, RIGHT INTO GREY STREET, LEFT INTO PRINCE EDWARD STREET TAXI RANK.<br><br>B) FROM APPROVED TAXI RANK MDENI ROAD, CROCODILE ROAD TO ROAD 20250, LOVISA ROAD, ROAD 20214, STIFANOT ROAD, ROAD 20114, LILLY ROAD 20113; LEMON ROAD 2028, CROCODILE ROAD, PLUM STREET 20108, ON M27 TO M4 OFF – RAMP SOUTH ALONG M4 TO -<br>FIRST ALTERNATIVE.<br><br>UMHLANGA ROCKS OFF-RAMP LEFT UMHLANGA ROCKS DRIVE, BECOMING LIGHTHOUSE ROAD, TANNAGER WAY, LAGOON DRIVE, LIGHTHOUSE ROAD M4 SOUTH.<br><br>SECOND ALTERNATIVE.<br><br>M4 OFF-RAMP TO LA LUCIA MALL, LEFT INTO LINK ROAD, LEFT ARMSTRONG AVENUE, AND TURN AROUND AT THE TAXI RANK ON ARMSTRONG AVENUE, RIGHT LINK ROAD, RIGHT RODGE ROAD TO M4 ON-RAMP ALONG M4 INTO STANGER STREET, RIGHT ORDINANCE ROAD, INTO LEOPOLD STREET, RIGHT INTO WARWICK AVENUE, RIGHT ALICE STREET, RIGHT GREY STREET, LEFT INTO PRINCE ALFRED STREET TAXI RANK.<br><br>RETURN ROUTE.<br><br>FROM PRINCE EDWARD STREET, LEFT INTO FIELD STREET, RIGHT INTO OLD FORT ROAD, LEFT INTO STANGER STREET INTO M4 AND PROCEED ALONG THE ALTERNATIVES SET OUT ABOVE IN REVERSE. |

CONTINUES ON PAGE 130 - PART 2

This gazette is also available free online at www.gpwonline.co.za

KwaZulu-Natal Province
KwaZulu-Natal Provinsie
Isifundazwe saKwaZulu-Natali

# Provincial Gazette • Provinsiale Koerant • Igazethi Yesifundazwe

*(Registered at the post office as a newspaper) • (As 'n nuusblad by die poskantoor geregistreer)*
*(Irejistiwee njengephephandaba eposihhovisi)*

PIETERMARITZBURG

Vol. 11 | 21 SEPTEMBER 2017 | No. 1878
21 SEPTEMBER 2017
21 KUMANDULO 2017

**Part 2 of 3**

**We all have the power to prevent AIDS**

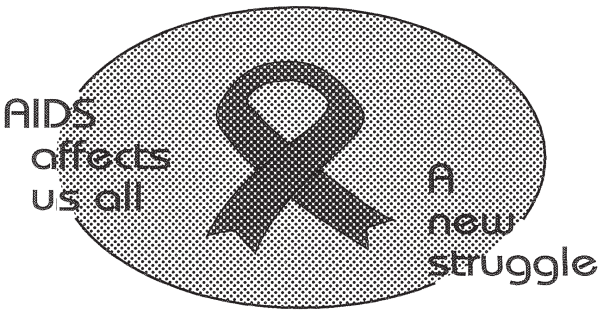


Prevention is the cure

AIDS
HELPLINE
0800 012 322
DEPARTMENT OF HEALTH

N.B. The Government Printing Works will not be held responsible for the quality of "Hard Copies" or "Electronic Files" submitted for publication purposes

ISSN 1994-4558
9 771994 455008
01878

**transport**
Department:
Transport
**Province of KwaZulu-Natal**

**GAZETTE**
**LGKZNG21-2017-SEP**
**REGION: ALL**

| | |
|---|---|
| **12.3** | WATERLOO TO VERULAM<br><br>(A). FROM AN APPROVED TAXI RANK IN CROCODILE ROAD, BAT ROAD, WOODPECKER ROAD, STIFANAT ROAD 20214, PYTHON ROAD, WOODPECKER ROAD TO M27 ALONG M27 TO THE TAXI RANK IN IRELAND STREET AND RETURN ALONG THE SAME ROUTE.<br>(B). FROM APPROVED TAXI RANK IN MDENI ROAD, CROCODILE ROAD, TO ROAD 20250, ROAD 2026, LOVISA ROAD, 2028, CROCODILE ROAD, PLUM STREET 20108, ON M27 ALONG M27 TO THE TAXI RANK IN IRELAND STREET AND RETURN ALONG THE SAME ROUTE.<br><br>FIRST ALTERNATIVE<br><br>FROM ANY OF THE ROUTES AS SET OUT IN PARAGRAPHS (A) AND (B) ALONG M27, TO LOTUS ROAD, TEMPLE VALLEY, GARLAND STREET, MOSS STREET, INTO IRELAND STREET TAXI RANK AND RETURN ALONG THE SAME ROUTE.<br><br>SECOND ALTERNATIVE<br><br>IRELAND TAXI RANK PROCEED TO SOUTH RIDGE, WATERLOO MPA WAYBRIDGE, M27 TO WATERLOO. |
| **12.4** | WATERLOO TO PHOENIX PLAZA.<br><br>(A) FROM AN APPROVED TAXI RANK IN CROCODILE ROAD, BAT ROAD, WOODPECKER ROAD, STIFANAT ROAD 20214, PYTHON ROAD, WOODPECKER ROAD TO M27 TO M4 ON RAMP SOUTH TO R79 OTTAWA R102 TO PHOENIX HIGHWAY, PROCEED ALONG PHOENIX HIGHWAY TO PHOENIX PLAZA TAXI RANK AND RETURN ALONG THE SAME ROUTE.<br><br>(B) FROM APPROVED TAXI RANK IN MDENI ROAD, CROCODILE ROAD, TO ROAD 2026, LOVISA ROAD 20214, STIFANAT ROAD, ROAD 20114, LILLY ROAD 20113, LEMON ROAD 2028, CROCODILE ROAD, PLUM STREET ON M27 TO M4 ON RAMP SOUTH TO R79, OTTAWA R102 TO PHOENIX HIGHWAY, PROCEED ALONG PHOENIX P1929 TAXI RANK AND RETURN ALONG THE SAME ROUTE. |
| **12.5** | PIESANG TO DURBAN.<br><br>FROM RANK ROAD 108466 (NEW ROAD) LEFT DALMENY ROAD, LEFT NTUZUMA ACCESS ROAD BECOMING ROAD 102 UMNGENI ROAD, SOLDIERS WAY TO SOLDIERS WAY TAXI RANK, RIGHT INTO FIELD STREET, LEFT INTO LEOPOLD STREET TO CENTENARY ROAD RANK.<br><br>FROM RANK ROAD 108466 (NEW ROAD), LEFT DALMENY ROAD, LEFT NTUZUMA ACCESS ROAD RIGHT BECOMING R102, M25, RIGHT ALONG N2 TO N2 OFF RAMP WITH INANDA ROAD, LEFT M21 INANDA ROAD THROUGH SPRINGFIELD PARK, RIGHT NORTH COAST ROAD, BECOMING UMNGENI ROAD, RIGHT LEOPOLD STREET WARWICK AVENUE TO CENTENARY ROAD TAXI RANK. (NO PICKING UP OF PASSENGERS ALONG UMNGENI ROAD).<br><br>FROM RANK ROAD 108466 (NEW ROAD), LEFT DALMENY ROAD LEFT NTUZUMA ACCESS ROAD BECOMING ROAD 102 M25, RIGHT N2 ALONG N2 TO ITS OFF RAMPWITH M21 AND UMNGENI LEFT M19, INTO UMNGENI M19 CONNAUGHT BRIDGE, UMNGENI ROAD SOLDIERS WAY TAXI RANK, RIGHT INTO FIELD STREET, LEFT INTO LEOPOLD STREET, WARWICK AVENUE TO CENTENARY ROAD TAXI RANK. (NO PICKING UP OF PASSENGERS ALONG UMNGENI ROAD). |
| **12.6** | PIESANG TO KWAMASHU STATION.<br><br>FROM RANK ON ROAD 108466 (NEW ROAD) LEFT INTO ITHENDELE DRIVE INTO NYALA ROAD, LEFT INTO SIBISI ROAD, RIGHT BHEJANE ROAD, RIGHT MALANDELA ROAD TO RANK AND RETURN ALONG THE SAME ROUTE. |

**transport**
Department:
Transport
**Province of KwaZulu-Natal**

# GAZETTE

**LGKZNG21-2017-SEP**

**REGION: ALL**

| | | | |
|---|---|---|---|
| **1)** | **Application Number:** APP0091534 | **2)** | **Gazette Number:** LGKZNG21-2017-SEP |
| **3)** | **Applicant:** K NAIDOO<br>**ID NO.** 5007135023083<br>**Association:** PIESANG RIVER TRANSPORT SERVICES | **4)** | **Applicant Address:**<br>P O BOX 1298<br>VERULAM<br>KWAZULU NATAL<br>4339 |
| **5)** | **Existing Licence Holder:** NOT APPLICABLE<br>**ID NO.** NOT APPLICABLE | **6)** | **Existing Licence Holder Address:**<br>NOT APPLICABLE |
| **7)** | **Type of application:** NEW OPERATING LICENCE | **8)** | **Operating Licence Number:** NOTAVAILABLE |
| **9)** | **Vehicle Type:** MINIBUS | **10)** | 1 X 12 (SEATED) + 0 (STANDING) |
| **11)** | **Region:** GREATER NORTH | | |

| | |
|---|---|
| **12.1** | PIESANG TO KWAMASHU STATION.<br><br>FROM RANK ON ROAD 108466 (NEW ROAD) LEFT INTO ITHENDELE DRIVE INTO NYALA ROAD, LEFT INTO SIBISI ROAD, RIGHT BHEJANE ROAD, RIGHT MALANDELA ROAD TO RANK AND RETURN ALONG THE SAME ROUTE. |
| **12.2** | PIESANG TO DURBAN.<br><br>FROM RANK ROAD 108466 (NEW ROAD) LEFT DALMENY ROAD, LEFT NTUZUMA ACCESS ROAD BECOMING ROAD 102 UMNGENI ROAD, SOLDIERS WAY TO SOLDIERS WAY TAXI RANK, RIGHT INTO FIELD STREET, LEFT INTO LEOPOLD STREET TO CENTENARY ROAD RANK.<br><br>FROM RANK ROAD 108466 (NEW ROAD), LEFT DALMENY ROAD, LEFT NTUZUMA ACCESS ROAD RIGHT BECOMING R102, M25, RIGHT ALONG N2 TO N2 OFF RAMP WITH INANDA ROAD, LEFT M21 INANDA ROAD THROUGH SPRINGFIELD PARK, RIGHT NORTH COAST ROAD, BECOMING UMNGENI ROAD, RIGHT LEOPOLD STREET WARWICK AVENUE TO CENTENARY ROAD TAXI RANK. (NO PICKING UP OF PASSENGERS ALONG UMNGENI ROAD).<br><br>FROM RANK ROAD 108466 (NEW ROAD), LEFT DALMENY ROAD LEFT NTUZUMA ACCESS ROAD BECOMING ROAD 102 M25, RIGHT N2 ALONG N2 TO ITS OFF RAMPWITH M21 AND UMNGENI LEFT M19, INTO UMNGENI M19 CONNAUGHT BRIDGE, UMNGENI ROAD SOLDIERS WAY TAXI RANK, RIGHT INTO FIELD STREET, LEFT INTO LEOPOLD STREET, WARWICK AVENUE TO CENTENARY ROAD TAXI RANK. (NO PICKING UP OF PASSENGERS ALONG UMNGENI ROAD). |
| **12.3** | WATERLOO TO PHOENIX PLAZA.<br><br>(A) FROM AN APPROVED TAXI RANK IN CROCODILE ROAD, BAT ROAD, WOODPECKER ROAD, STIFANAT ROAD 20214, PYTHON ROAD, WOODPECKER ROAD TO M27 TO M4 ON RAMP SOUTH TO R79 OTTAWA R102 TO PHOENIX HIGHWAY, PROCEED ALONG PHOENIX HIGHWAY TO PHOENIX PLAZA TAXI RANK AND RETURN ALONG THE SAME ROUTE.<br><br>(B) FROM APPROVED TAXI RANK IN MDENI ROAD, CROCODILE ROAD, TO ROAD 2026, LOVISA ROAD 20214, STIFANAT ROAD, ROAD 20114, LILLY ROAD 20113, LEMON ROAD 2028, CROCODILE ROAD, PLUM STREET ON M27 TO M4 ON RAMP SOUTH TO R79, OTTAWA R102 TO PHOENIX HIGHWAY, PROCEED ALONG PHOENIX P1929 TAXI RANK AND RETURN ALONG THE SAME ROUTE. |

transport
Department:
Transport
Province of KwaZulu-Natal

GAZETTE
LGKZNG21-2017-SEP
REGION: ALL

| | |
|---|---|
| **12.4** | WATERLOO TO VERULAM<br><br>(A). FROM AN APPROVED TAXI RANK IN CROCODILE ROAD, BAT ROAD, WOODPECKER ROAD, STIFANAT ROAD 20214, PYTHON ROAD, WOODPECKER ROAD TO M27 ALONG M27 TO THE TAXI RANK IN IRELAND STREET AND RETURN ALONG THE SAME ROUTE.<br>(B). FROM APPROVED TAXI RANK IN MDENI ROAD, CROCODILE ROAD, TO ROAD 20250, ROAD 2026, LOVISA ROAD, 2028, CROCODILE ROAD, PLUM STREET 20108, ON M27 ALONG M27 TO THE TAXI RANK IN IRELAND STREET AND RETURN ALONG THE SAME ROUTE.<br><br>FIRST ALTERNATIVE<br><br>FROM ANY OF THE ROUTES AS SET OUT IN PARAGRAPHS (A) AND (B) ALONG M27, TO LOTUS ROAD, TEMPLE VALLEY, GARLAND STREET, MOSS STREET, INTO IRELAND STREET TAXI RANK AND RETURN ALONG THE SAME ROUTE.<br><br>SECOND ALTERNATIVE<br><br>IRELAND TAXI RANK PROCEED TO SOUTH RIDGE, WATERLOO MPA WAYBRIDGE, M27 TO WATERLOO. |
| **12.5** | WATERLOO TO DURBAN.<br><br>A) FROM AN APPROVED RANK IN CROCODILE ROAD, BAT ROAD, WOODPECKER ROAD, STIFANOT ROAD 20214, PYTHON ROAD, WOODPECKER ROAD TO ROAD M27, M24 OFF RAMP SOUTH ALONG M4, INTO STANGER STREET, RIGHT INTO ORDINANCE ROAD, INTO LEOPOLD STREET, RIGHT INTO ALICE STREET, RIGHT INTO GREY STREET, LEFT INTO PRINCE EDWARD STREET TAXI RANK.<br><br>B) FROM APPROVED TAXI RANK MDENI ROAD, CROCODILE ROAD TO ROAD 20250, LOVISA ROAD, ROAD 20214, STIFANOT ROAD, ROAD 20114, LILLY ROAD 20113; LEMON ROAD 2028, CROCODILE ROAD, PLUM STREET 20108, ON M27 TO M4 OFF – RAMP SOUTH ALONG M4 TO -<br>FIRST ALTERNATIVE.<br><br>UMHLANGA ROCKS OFF-RAMP LEFT UMHLANGA ROCKS DRIVE, BECOMING LIGHTHOUSE ROAD, TANNAGER WAY, LAGOON DRIVE, LIGHTHOUSE ROAD M4 SOUTH.<br><br>SECOND ALTERNATIVE.<br><br>M4 OFF-RAMP TO LA LUCIA MALL, LEFT INTO LINK ROAD, LEFT ARMSTRONG AVENUE, AND TURN AROUND AT THE TAXI RANK ON ARMSTRONG AVENUE, RIGHT LINK ROAD, RIGHT RODGE ROAD TO M4 ON-RAMP ALONG M4 INTO STANGER STREET, RIGHT ORDINANCE ROAD, INTO LEOPOLD STREET, RIGHT INTO WARWICK AVENUE, RIGHT ALICE STREET, RIGHT GREY STREET, LEFT INTO PRINCE ALFRED STREET TAXI RANK.<br><br>RETURN ROUTE.<br><br>FROM PRINCE EDWARD STREET, LEFT INTO FIELD STREET, RIGHT INTO OLD FORT ROAD, LEFT INTO STANGER STREET INTO M4 AND PROCEED ALONG THE ALTERNATIVES SET OUT ABOVE IN REVERSE. |
| **12.6** | UMDLOTI TO DURBAN.<br><br>FROM APPROVED RANK ON M27 (PREVIOUSLY ROAD 96) AT CALTEX GARAGE, M27 TO AN ON-RAMP M4 SOUTH, LEFT M4 SOUTH UMHLANGA ROCKS DRIVE, LIGHTHOUSE ROAD, LEFT TANNAGER WAY, LAGOON DRIVE, LIGHTHOUSE ROAD ON-RAMP M4 SOUTH TO DURBAN, RIGHT ORDINANCE ROAD, BECOMING LEOPOLD STREET, RIGHT WARWICK AVENUE, RIGHT ALICE STREET, RIGHT GREY STREET, PRINCE EDWARD STREET TAXI RANK AND RETURN, LEFT FIELD STREET, RIGHT OLD FORT ROAD, LEFT M4, HENCE ALONG THE SAME WAY IN THE REVERSE DIRECTION. |

**transport**
Department:
Transport
**Province of KwaZulu-Natal**

# GAZETTE

**LGKZNG21-2017-SEP**

**REGION: ALL**

| | | | |
|---|---|---|---|
| **1)** | **Application Number:** APP0091539 | **2)** | **Gazette Number:** LGKZNG21-2017-SEP |
| **3)** | **Applicant:** SNS XULU<br>**ID NO.** 7609155538086<br>**Association:** NEWTOWN ABC TRANS MINIBUS OWNERS ASS. | **4)** | **Applicant Address:**<br>A2627<br>INANDA NEWTOWN<br>KWAZULU NATAL<br><br>4309 |
| **5)** | **Existing Licence Holder:** NOT APPLICABLE<br>**ID NO.** NOT APPLICABLE | **6)** | **Existing Licence Holder Address:**<br>NOT APPLICABLE |
| **7)** | **Type of application:** NEW OPERATING LICENCE | **8)** | **Operating Licence Number:** NOTAVAILABLE |
| **9)** | **Vehicle Type:** MINIBUS TAXI | **10)** | 1 X 9-16 (SEATED) + 0 (STANDING) |
| **11)** | **Region:** GREATER NORTH | | |

**12.1**

FROM A TAXI RANK CORNER OF KING BHEKUZULU ROAD AND AN ACCESS ROAD TO NEWTOWN “A”, LEFT INTO KING BHEKUZULU ROAD, TURN RIGHT PROCEEDING ALONG KING BHEKUZULU ROAD, TURN LEFT BEFORE THE MARKET, PROCEED ALONG THIS ROAD PARALLEL TO SOWETO, PROCEED UNTIL INTERSECTION WITH KING BHEKUZULU ROAD, PROCEED TO THE RANK CORNER OF KING BHEKUZULU ROAD AND THE ROAD TO INANDA NEWTOWN “A”.

FROM THE RANK IN (1) ABOVE, LEFT INTO KING BHEKUZULU ROAD, PROCEED TURN LEFT " INTO KING BHEKUZULU ROAD, RIGHT INTO KING BHEKUZULU ROAD, LEFT INTO UNNAMED ROAD TO INANDA GLEBE. TURN LEFT AND PROCEED ALONG AN UNNAMED ROAD UNTIL INTERSECTION WITH SOWETO GROVE, LEFT INTO SOWETO GROVE, TURN RIGHT INTO KING BHEKUZULU DRIVE, ALONG SANDLWANA DRIVE INTO SIYAYA ROAD, LEFT INTO KING BHEKUZULU ROAD, RIGHT INTO KHUPHUKA GROVE, LEFT INTO PHAPHAMA AVENUE, PROCEED TURNING LEFT INTO PHAPHAMA AVENUE, TURN RIGHT INTO M25…..

FROM THE RANK CORNER OF KING BHEKUZULU ROAD AND THE ACCESS ROAD TO "NEWTOWN “A”, TURN RIGHT INTO KING BHEKUZULU ROAD, RIGHT INTO AN ACCESS ROAD, LEFT INTO KING BHEKUZULU ROAD, LEFT INTO SANDLWANA DRIVE, ALONG SANDLWANA DRIVE, INTO SIYAYA ROAD, RIGHT INTO KING BHEKUZULU ROAD, LEFT INTO SINAMUVA DRIVE, RIGHT INTO SOMLANDELA DRIVE, RIGHT INTO AN UNNAMED ROAD, LEFT INTO ITHENDELE DRIVE, LEFT INTO NTUZUMA ACCESS ROAD, RIGHT INTO M25…..

FROM A TAXI RANK CORNER OF KING BHEKUZULU ROAD AND ACCESS ROAD TO "NEWTOWN “A”, RIGHT INTO KING BHEKUZULU ROAD, INTO ACCESS ROAD, INTO SOWETO GROVE, RIGHT INTO SENZAKAHLE WALK, RIGHT INTO MASICEBE WAY AND PROCEED TURNING LEFT INTO SOWETO GROVE, THEN RIGHT INTO KING BHEKUZULU ROAD, LEFT INTO SANDLWANA DRIVE AND PROCEED AS PER ROUTE (B) ABOVE.

transport
Department:
Transport
Province of KwaZulu-Natal

GAZETTE
LGKZNG21-2017-SEP
REGION: ALL

| | |
|---|---|
| **12.2** | FROM ANY OF THE ABOVE ROUTES TO THE FOLLWING DESTINATIONS BESTER'S TAXI RANK.<br><br>FROM ANY OF THE INNER CIRCLE ROUTES ABOVE, INTO KING BHEKUZULU ROAD, ALONG KING BHEKUZULU ROAD, LEFT INTO ITHENDELE DRIVE, LEFT INTO NTUZUMA ACCESS ROAD, RIGHT INTO THE ON-RAMP TO THE M25, RIGHT INTO BESTER'S TAXI RANK AND RETURN ALONG THE SAME ROUTE IN REVERSE.<br><br>2.2. KWAMASHU CROSS ROADS<br><br>FROM ANY OF THE INNER CIRCLE ROUTES ABOVE INTO M25, RIGHT PROCEEDING ALONG M25 ON-RAMP, INTO M25, LEFT INTO MALANDELA ROAD OFF-RAMP, RIGHT INTO MALANDELA ROAD, AND PROCEED TURNING RIGHT INTO KWAMASHU CROSSROADS TAXI RANK AND RETURN ALONG THE SAME ROUTE IN REVERSE.<br><br>2.3.KWAMASHU STATION<br><br>FROM ANY OF THE INNER CIRCLE ROUTES ABOVE INTO ITHENDELE ROAD INTO:<br><br>2.3.1NYALA ROAD, PROCEED ALONG NYALA ROAD, RIGHT INTO BHEJANE ROAD AND PROCEED TO KWAMASHU TAXI RANK AND RETURN ALONG THE SAME ROUTE IN REVERSE.<br><br>2.3.2. NYALA ROAD, LEFT INTO SIBISI ROAD, RIGHT INTO BHEJANE ROAD AND PROCEED TO KWAMASHU TAXI RANK AND RETURN ALONG THE SAME ROUTE IN REVERSE. |
| **12.3** | 3. FROM ANY OF THE INNER CIRCLE ROUTE ABOVE TO DURBAN (AND RETURN AS PER ROUTES IN 5).<br>3.1. OLD NORTH COAST ROAD"<br><br>NORTH COAST ROAD PASS CONNAUGHT BRIDGE INTO UMGENI ROAD, ALONG UMGENI ROAD INTO SOLDIERS WAY, SOLDIERS WAY TAXI RANK INTO FIELD STREET, LEOPOLD STREET, WARWICK AVENUE INTO CENTENARY ROAD TAXI RANK.<br><br>3.2. VIA SPAGHETTI JUNCTION.<br><br>N2 ON RAMP TO SPAGHETTI JUNCTION ALONG N3, INTO OLD DUTCH ROAD, LEFT INTO CENTENARY ROAD AND PROCEED TO CENTENARY ROAD TAXI RANK.<br><br>3.3. VIA POINT.<br><br>ALONG UMGENI ROAD, ARGYLE ROAD, BRICKHILL ROAD, POINT ROAD, BAY TERRACE, STANGER STREET, ORDNANCE ROAD, LEFT INTO SOLDIERS WAY, RIGHT INTO QUEENS STREET, RIGHT INTO FIELD STREET, RIGHT INTO SOLDIER'S WAY TAXI RANK.<br><br>(RESTRICTED FROM PICKING UP OR SETTING DOWN INTERMEDIATE PASSENGERS FROM ARGYLE ROAD TO ORDNANCE ROAD ON FORWARD AND RETURN JOURNEYS). |
| **12.4** | ALONG ANY OF THE INNER CIRCLE ROUTES ABOVE, INTO AND ALONG THE M25, RIGHT INTO THE N2, INTO THE M19/ M21 OFF-RAMP, RIGHT INTO THE M19, INTO SHEPSTONE ROAD, OLD MAIN ROAD, ESCOM ROAD, SHEPSTONE ROAD, RIGHT INTO CROMPTON STREET, RIGHT INTO OLD MAIN ROAD, LEFT INTO ANDERSON ROAD AND PROCEED TO HILL STREET TAXI RANK AND RETURN ALONG THE SAME ROUTE IN REVERSE.<br><br>OR<br><br>OLD MAIN ROAD, INTO RICHMOND ROAD, INTO TRAFFORD ROAD, HILLCLIMB ROAD, KHAYALAMI ROAD, CIRCUIT ROAD, MALCOLM ROAD, ALBERT ROAD, ALEXANDER ROAD TO WESTMED AND RETURN ALONG ALEXANDER ROAD, LEFT INTO RICHMOND ROAD, INTO OLD MAIN ROAD, RIGHT INTO ANDERSON ROAD AND PROCEED TO HILL STREET TAXI RANK AND RETURN ALONG THE SAME ROUTE IN REVERSE. |

transport
Department:
Transport
Province of KwaZulu-Natal

GAZETTE
LGKZNG21-2017-SEP
REGION: ALL

| | |
|---|---|
| **12.5** | DURBAN TO NEWTOWN A, B &C<br><br>5.1.SOLDIER'S WAY TAXI RANK<br><br>SOLDIER'S WAY TAXI RANK, INTO FIELD STREET, INTO ALBERT STREET, INTO UMGENI ROAD, ACROSS CONNAUGHT BRIDGE, INTO NORTH COAST ROAD; ONTO THE M25, INTO NTUZUMA ACCESS ROAD OFF-RAMP, LEFT INTO NTUZUMA ACCESS ROAD AND PROCEED ALONG ANY OF THE INNER CIRCLE ROUTES IN REVERSE.<br><br>5.2. SOLDIER'S WAY TAXI RANK<br><br>FROM SOLDIERS WAY TAXI RANK, INTO FIELD STREET, LEFT INTO LEOPOLD STREET, INTO CANONGATE ROAD, INTO THE WESTERN FREEWAY (N3), ONTO THE N2, ALONG THE KWAMASHU HIGHWAY (M25), INTO NTUZUMA ACCESS ROAD OFF-RAMP, LEFT INTO NTUZUMA ACCESS ROAD AND PROCEED ALONG ANY OF THE INNER CIRCLE ROUTES IN REVERSE.<br><br>5.3. CENTENARY ROAD TAXI RANK<br><br>FROM CENTENARY ROAD TAXI RANK, INTO MARKET ROAD, LEFT INTO ALICE STREET, LEFT INTO ALBERT STREET, INTO UMGENI ROAD, INTO NORTH COAST ROAD, INTO THE M25, INTO NTUZUMA ACCESS ROAD OFF-RAMP, LEFT INTO NTUZUMA ACCESS ROAD, AND PROCEED ALONG ANY OF THE INNER CIRCLE ROUTES IN REVERSE.<br><br>5.4. CENTENARY ROAD TAXI RANK<br><br>FROM CENTENARY TAXI RANK, INTO MARKET ROAD, RIGHT INTO LEOPOLD STREET, INTO CANONGATE ROAD, INTO THE WESTERN FREEWAY (N3), INTO THE N2, ALONG THE N2, INTO KWAMASHU HIGHWAY (M25), INTO NTUZUMA ACCESS ROAD OFF-RAMP, LEFT INTO NTUZUMA ACCESS ROAD AND PROCEED ALONG ANY OF THE INNER ROUTES IN REVERSE. |

**transport**
Department:
Transport
**Province of KwaZulu-Natal**

# GAZETTE

**LGKZNG21-2017-SEP**

**REGION: ALL**

| | | | |
|---|---|---|---|
| **1)** | **Application Number:** APP0091545 | **2)** | **Gazette Number:** LGKZNG21-2017-SEP |
| **3)** | **Applicant:** K.C NZIMANDE<br>**ID NO.** 7703020790087<br>**Association:** KLIPRIVER TAXI ASSOCIATION | **4)** | **Applicant Address:**<br>P.O BOX 519<br>EZAKHENI<br>3381 |
| **5)** | **Existing Licence Holder:** P E NZIMANDE<br>**ID NO.** 7512125682085 | **6)** | **Existing Licence Holder Address:**<br>P O BOX 519<br>EZAKHENI<br>LADYSMITH<br>KWA-ZULU NATAL<br>3381 |
| **7)** | **Type of application:** NORMAL TRANSFER | **8)** | **Operating Licence Number:** LKNKZN0118880 |
| **9)** | **Vehicle Type:** NOT AVAILABLE | **10)** | 1 X 13 (SEATED) + 0 (STANDING) |
| **11)** | **Region:** UTHUKELA | | |

| | |
|---|---|
| **12.1** | 11.LADYSMITH TO WEENEN<br><br>Inbound:<br>From Lyell Street Taxi Rank, turn left into Queen Street, turn left into Lyell Street, along Lyell Street, turn left into N11, along N11, into R103, proceed along R103, turn left into R74, proceed along R74, turn left into Andries Pretorius Street, turn left into Retirf Street, turn left into Valley Street Taxi Rank in Weenen<br><br>Outbound:<br>From Weenen Taxi Rank in Valley Street, turn left into Boshoff Street, turn left into Andries Pretorious Street, turn right into R74, proceed and turn right into R103, proceed into R103, turn left into N11, into Lyell Street, turn eight into Lyell Street Taxi Rank in Ladysmith. |
| **12.2** | 19. IIIIIIII<br>Inbound:<br>From Lyell Street Taxi Rank, turn left into Queen Street, turn left into Lyell Street, turn left into R103, proceed R103 into Harding Street, turn left into Estcourt Taxi Rank<br><br>Outbound:<br>From Estcourt Taxi Rank, turn left into Alexandra Street, turn left into Harding Street, into R103, proceed along R103, turn left into N11, into Lyell Street, along Lyell Street, and turn right into Lyell Street Taxi Rank |
| **12.3** | 13.LADYSMITH TO PIETERMARITZBURG<br><br>Inbound:<br>From Lyell Street Taxi Rank, turn left into Queen Street, turn left into Lyell Street, along Lyell Street, turn left into N11, into R103, proceed along R103, turn left into N3, proceed along N3, turn right into Church Street, turn right into East Street, turn left into Boom Street, left into Retief Street, turn right into Pietermaritz Street, turn left into Boshoff Street, turn right into Church Street, turn right into Otto Lane, turn left into Pietermaritz Street, turn left into Pine Street Taxi Rank<br><br>Outbound:<br>From Pine Street Taxi Rank, turn left into Church Street, turn left into West Street, turn right into Victoria Street, turn left into Boshoff Street, into the circle, proceed along, turn left into N3 Freeway, proceed along N3 Freeway, turn left into Colenso, off join R103, proceed along N11, into Lyell Street, along Lyell Street, turn right into Lyell Street Taxi Rank |

transport
Department:
Transport
Province of KwaZulu-Natal

GAZETTE
LGKZNG21-2017-SEP
REGION: ALL

| | |
|---|---|
| **12.4** | 16.LADYSMITH TO BERGVILLE<br><br>Inbound:<br>From Lyell Street Taxi Rank, turn left into Lyell Street, along Lyell Street, turn left into N11, along N11, turn right into R616, proceed along R616, turn left into R74, turn left into Kingsway Street, turn right into South Street, turn left into West Street, along West Street, turn left into Approved Taxi Rank in Bergville<br><br>Outbound:<br>From Approved Taxi Rank in Bergville, into High Street, turn right into Shawatt Street, turn right into South Street, turn left into Kingsway Street, turn right into R74, turn right into R616, proceed along R616, turn left into R103, turn left into N11, into Lyell Street, turn right into Lyell Street Taxi Rank |
| **12.5** | 17. LADYSMITH TO WINTERTON<br><br>Inbound:<br>From Lyell Street Taxi Rank turn left into Queen Street, turn left into Lyell Street, turn left into N11 and proceed along N11, turn right into R616 proceed along R616 turn left into Winterton Road R616 proceed and turn left into R74 and turn right into Winterton Taxi Rank.<br><br>Outbound:<br>From Winterton Taxi Rank turn left into R74, turn rightintoR600 proceed along R600 turn right into R616 turn left into R103 turn left into N11 and proceed along N11 and turn into Lyell Street until the Taxi Rank. |
| **12.6** | 18. LADYSMITH TO GREYTOWN<br><br>Inbound:<br>From Lyell Street Taxi Rank turn left into Queen Street, turn into Lyell Street, turn left int N11 and proceed along N11 and into R103 and turn left into R74 into Muden Road and turn right into Bell Street, turn into Umhlangeini Taxi Rank in Greytown.<br><br>Outbound:<br>From Umhlangeni Taxi Rank turn right into Bell Street, turn left into Muden Road and proceed along Muden Road and turn into R74 turn right into R103 proceed along R103 and turn left into N11 and proceed along N11, turn into Lyell Street Taxi Rank. |
| **12.7** | 19.LADYSMITH TO NEWCASTLE<br><br>Inbound:<br>From Lyell Street Taxi Rank turn left into Queen Street, turn into Lyell Street, turn left into Crawshaw Road, Crawshaw Road turn into Newcastle Road into N11 and proceed along Newcastle Road N11 and turn left into Atten Street and turn into Kirkland Street turn right into Newcastle Rank inot the terminus Street.<br><br>Outbound:<br>From Newcastle Taxi Rank in Terminus Street and turn left into Kirkland Street, turn right into Atten Street, turn right into Newcastle Road N11. Proceed along Newcastle Road N11 turn right into Thompson Road along Thompson Road into Illing Road and drop and turn right into Alfred Street and turn left into Crawshaw Road into Lyell Street Taxi Rank. |

**transport**
Department:
Transport
**Province of KwaZulu-Natal**

**GAZETTE**
**LGKZNG21-2017-SEP**
**REGION: ALL**

| | |
|---|---|
| **12.8** | 20.LADYSMITH TO DUNDEE<br><br>Inbound:<br>From Lyell Street Taxi Rank turn left into Queen Street, turn into Lyell Street, turn into Crwashaw Road into Newcastle Road N11 proceed along Newcastle Road N11 and turn right into R602 Road Elandslaagte along R602 Road turn right into R614 and turn right into R68 Karilandman Street, turn left into Victoria Street, turn left into Smith Streetand proceed along Smith Street and turn left into Dundee Taxi Rank.<br><br>Outbound:<br>From Dundee Taxi Rank turn right into Smith Street, turn into Smith Street, right into Victoria Street R68. Victoria Street R68 turn right into Karilandman Street R68 turn left into R614 and proceed along R614 turn left into R602. Turn left into Newcastle Road N11 ad proceed along Newcastle Road N11 turn left into Thompson Road. From Thompson Road turn into Illing Road and drop off and turn right into Alfred Street proceed along Alfred Street and turn left into Crawshaw Road into Lyell Taxi Rank. |
| **12.9** | 21.LADYSMITH TO DURBAN<br><br>Inbound:<br>From Lyell Street Taxi Rank turn left into Queen Street, turn into Lyell Street, turn into N11 and into R103 and proceed along R103 turn left into N3 and proceed along and turn left into Pinetown old main Road, turn into Crompton Road and drop off along Crompton Road back into N3 proceed along N3 into Old Dutch Road turn into Alice Street turn left into Umngeni Road and proceed and turn left into Osborne Street Taxi Rank.<br><br>Outbound:<br>From Osborne Street Taxi Rank turn left into First Avenue and join Epsome Road into Umngeni Road and turn right into Leopold Street, join N3 and proceed along N3 and turn right into N11 turn into Lyell Street Taxi Rank |
| **12.10** | CHARTER SERVICE:<br>FROM KLIPRIVER TAXI RANK TO POINTS WITHIN THE PROVINCE OF KWAZULU-NATAL ONLY. NO PICKING UP OR SETTING DOWN OF PASSENGERS EN ROUTE. |

transport
Department:
Transport
Province of KwaZulu-Natal

GAZETTE
LGKZNG21-2017-SEP
REGION: ALL

| | |
|---|---|
| **12.11** | CONDITIONS/RESTRICTIONS<br><br>1. Passengers may be picked up and/or set down only at designated Taxi Rank or Taxi Stop, which shall exclude Bus Stops.<br><br>2. On the inbound trip to Durban, Newcastle, Dundee, Colenso, Greytown no passengers may be picked up enroute from leaving the magisterial of Klipriver until reaching the destination rank.<br><br>3. On the return trip to KKlipriver, no passengers may be set down until reaching the Magisterial District of Klipriver.<br><br>4. Entry or ranking on private property is not permitted without permission of the Landlord, a copy of which must be supplied to the Board before issue operating licence.<br><br>5. Without having entered into an agreement with other operators on a common route, as contemplated by section 88 (2) (B) of Act 22 of 2000, the picking up or setting down of passengers on such route is not permitted. A copy of such agreement must be supplied to the Board.<br><br>6. At ranks, whether on -street or off-street, only the taxis that can be accommodated in the demarcated area may occupy the rank, excess vehicles must hold elsewhere at designated holding areas.<br><br>7. Rank permits or letters of authority must be produced in respect of all ranks in municipal arrears, in particular major towns and cities.<br><br>8. The allocation of any route or portion of a route is subject to the condition that it has been approved and allocated in good faith and that such route will be invalid should it transpire that the route or portion thereof will, or has caused conflict due to it having been approved based on incorrect or false information supplied to the Board or as a result of an error. In such instance the operating licence must be returned to the Board for correction.<br><br>9. The vehicle must be covered by motor vehicle insurance as well as personal liability insurance. |

**transport**
Department:
Transport
**Province of KwaZulu-Natal**

# GAZETTE

**LGKZNG21-2017-SEP**

**REGION: ALL**

| | | | |
|---|---|---|---|
| **1)** | **Application Number:** APP0091546 | **2)** | **Gazette Number:** LGKZNG21-2017-SEP |
| **3)** | **Applicant:** R GOVENDER<br>**ID NO.** 4611090046087<br>**Association:** PIESANG RIVER TRANSPORT SERVICES | **4)** | **Applicant Address:**<br>3 HIGH STREET<br>VERULAM, DURBAN<br>KWA ZULU NATAL<br>4340 |
| **5)** | **Existing Licence Holder:** NOT APPLICABLE<br>**ID NO.** NOT APPLICABLE | **6)** | **Existing Licence Holder Address:**<br>NOT APPLICABLE |
| **7)** | **Type of application:** NEW OPERATING LICENCE | **8)** | **Operating Licence Number:** NOTAVAILABLE |
| **9)** | **Vehicle Type:** MINIBUS | **10)** | 1 X 15 (SEATED) + 0 (STANDING) |
| **11)** | **Region:** GREATER NORTH | | |

| | |
|---|---|
| **12.1** | PIESANG TO DURBAN.<br><br>FROM RANK ROAD 108466 (NEW ROAD) LEFT DALMENY ROAD, LEFT NTUZUMA ACCESS ROAD BECOMING ROAD 102 UMNGENI ROAD, SOLDIERS WAY TO SOLDIERS WAY TAXI RANK, RIGHT INTO FIELD STREET, LEFT INTO LEOPOLD STREET TO CENTENARY ROAD RANK.<br><br>FROM RANK ROAD 108466 (NEW ROAD), LEFT DALMENY ROAD, LEFT NTUZUMA ACCESS ROAD RIGHT BECOMING R102, M25, RIGHT ALONG N2 TO N2 OFF RAMP WITH INANDA ROAD, LEFT M21 INANDA ROAD THROUGH SPRINGFIELD PARK, RIGHT NORTH COAST ROAD, BECOMING UMNGENI ROAD, RIGHT LEOPOLD STREET WARWICK AVENUE TO CENTENARY ROAD TAXI RANK. (NO PICKING UP OF PASSENGERS ALONG UMNGENI ROAD).<br><br>FROM RANK ROAD 108466 (NEW ROAD), LEFT DALMENY ROAD LEFT NTUZUMA ACCESS ROAD BECOMING ROAD 102 M25, RIGHT N2 ALONG N2 TO ITS OFF RAMPWITH M21 AND UMNGENI LEFT M19, INTO UMNGENI M19 CONNAUGHT BRIDGE, UMNGENI ROAD SOLDIERS WAY TAXI RANK, RIGHT INTO FIELD STREET, LEFT INTO LEOPOLD STREET, WARWICK AVENUE TO CENTENARY ROAD TAXI RANK. (NO PICKING UP OF PASSENGERS ALONG UMNGENI ROAD). |
| **12.2** | PIESANG TO KWAMASHU STATION.<br><br>FROM RANK ON ROAD 108466 (NEW ROAD) LEFT INTO ITHENDELE DRIVE INTO NYALA ROAD, LEFT INTO SIBISI ROAD, RIGHT BHEJANE ROAD, RIGHT MALANDELA ROAD TO RANK AND RETURN ALONG THE SAME ROUTE. |
| **12.3** | WATERLOO TO PHOENIX PLAZA.<br><br>(A) FROM AN APPROVED TAXI RANK IN CROCODILE ROAD, BAT ROAD, WOODPECKER ROAD, STIFANAT ROAD 20214, PYTHON ROAD, WOODPECKER ROAD TO M27 TO M4 ON RAMP SOUTH TO R79 OTTAWA R102 TO PHOENIX HIGHWAY, PROCEED ALONG PHOENIX HIGHWAY TO PHOENIX PLAZA TAXI RANK AND RETURN ALONG THE SAME ROUTE.<br><br>(B) FROM APPROVED TAXI RANK IN MDENI ROAD, CROCODILE ROAD, TO ROAD 2026, LOVISA ROAD 20214, STIFANAT ROAD, ROAD 20114, LILLY ROAD 20113, LEMON ROAD 2028, CROCODILE ROAD, PLUM STREET ON M27 TO M4 ON RAMP SOUTH TO R79, OTTAWA R102 TO PHOENIX HIGHWAY, PROCEED ALONG PHOENIX P1929 TAXI RANK AND RETURN ALONG THE SAME ROUTE. |

transport
Department:
Transport
Province of KwaZulu-Natal

GAZETTE
LGKZNG21-2017-SEP
REGION: ALL

| | |
|---|---|
| **12.4** | WATERLOO TO VERULAM<br><br>(A). FROM AN APPROVED TAXI RANK IN CROCODILE ROAD, BAT ROAD, WOODPECKER ROAD, STIFANAT ROAD 20214, PYTHON ROAD, WOODPECKER ROAD TO M27 ALONG M27 TO THE TAXI RANK IN IRELAND STREET AND RETURN ALONG THE SAME ROUTE.<br>(B). FROM APPROVED TAXI RANK IN MDENI ROAD, CROCODILE ROAD, TO ROAD 20250, ROAD 2026, LOVISA ROAD, 2028, CROCODILE ROAD, PLUM STREET 20108, ON M27 ALONG M27 TO THE TAXI RANK IN IRELAND STREET AND RETURN ALONG THE SAME ROUTE.<br><br>FIRST ALTERNATIVE<br><br>FROM ANY OF THE ROUTES AS SET OUT IN PARAGRAPHS (A) AND (B) ALONG M27, TO LOTUS ROAD, TEMPLE VALLEY, GARLAND STREET, MOSS STREET, INTO IRELAND STREET TAXI RANK AND RETURN ALONG THE SAME ROUTE.<br><br>SECOND ALTERNATIVE<br><br>IRELAND TAXI RANK PROCEED TO SOUTH RIDGE, WATERLOO MPA WAYBRIDGE, M27 TO WATERLOO. |
| **12.5** | WATERLOO TO DURBAN.<br><br>A) FROM AN APPROVED RANK IN CROCODILE ROAD, BAT ROAD, WOODPECKER ROAD, STIFANOT ROAD 20214, PYTHON ROAD, WOODPECKER ROAD TO ROAD M27, M24 OFF RAMP SOUTH ALONG M4, INTO STANGER STREET, RIGHT INTO ORDINANCE ROAD, INTO LEOPOLD STREET, RIGHT INTO ALICE STREET, RIGHT INTO GREY STREET, LEFT INTO PRINCE EDWARD STREET TAXI RANK.<br><br>B) FROM APPROVED TAXI RANK MDENI ROAD, CROCODILE ROAD TO ROAD 20250, LOVISA ROAD, ROAD 20214, STIFANOT ROAD, ROAD 20114, LILLY ROAD 20113; LEMON ROAD 2028, CROCODILE ROAD, PLUM STREET 20108, ON M27 TO M4 OFF – RAMP SOUTH ALONG M4 TO -<br>FIRST ALTERNATIVE.<br><br>UMHLANGA ROCKS OFF-RAMP LEFT UMHLANGA ROCKS DRIVE, BECOMING LIGHTHOUSE ROAD, TANNAGER WAY, LAGOON DRIVE, LIGHTHOUSE ROAD M4 SOUTH.<br><br>SECOND ALTERNATIVE.<br><br>M4 OFF-RAMP TO LA LUCIA MALL, LEFT INTO LINK ROAD, LEFT ARMSTRONG AVENUE, AND TURN AROUND AT THE TAXI RANK ON ARMSTRONG AVENUE, RIGHT LINK ROAD, RIGHT RODGE ROAD TO M4 ON-RAMP ALONG M4 INTO STANGER STREET, RIGHT ORDINANCE ROAD, INTO LEOPOLD STREET, RIGHT INTO WARWICK AVENUE, RIGHT ALICE STREET, RIGHT GREY STREET, LEFT INTO PRINCE ALFRED STREET TAXI RANK.<br><br>RETURN ROUTE.<br><br>FROM PRINCE EDWARD STREET, LEFT INTO FIELD STREET, RIGHT INTO OLD FORT ROAD, LEFT INTO STANGER STREET INTO M4 AND PROCEED ALONG THE ALTERNATIVES SET OUT ABOVE IN REVERSE. |
| **12.6** | UMDLOTI TO DURBAN.<br><br>FROM APPROVED RANK ON M27 (PREVIOUSLY ROAD 96) AT CALTEX GARAGE, M27 TO AN ON-RAMP M4 SOUTH, LEFT M4 SOUTH UMHLANGA ROCKS DRIVE, LIGHTHOUSE ROAD, LEFT TANNAGER WAY, LAGOON DRIVE, LIGHTHOUSE ROAD ON-RAMP M4 SOUTH TO DURBAN, RIGHT ORDINANCE ROAD, BECOMING LEOPOLD STREET, RIGHT WARWICK AVENUE, RIGHT ALICE STREET, RIGHT GREY STREET, PRINCE EDWARD STREET TAXI RANK AND RETURN, LEFT FIELD STREET, RIGHT OLD FORT ROAD, LEFT M4, HENCE ALONG THE SAME WAY IN THE REVERSE DIRECTION. |

**transport**
Department:
Transport
**Province of KwaZulu-Natal**

# GAZETTE

**LGKZNG21-2017-SEP**

**REGION: ALL**

| | | | |
|---|---|---|---|
| **1)** | **Application Number:** APP0091548 | **2)** | **Gazette Number:** LGKZNG21-2017-SEP |
| **3)** | **Applicant:** NH DLADLA<br>**ID NO.** 7002110981080<br>**Association:** KWA-MASHU TAXI OWNERS ASSOCIATION | **4)** | **Applicant Address:**<br>H 111 SAMBANE ROAD<br>KWA-MASHU<br>KWAZULU NATAL<br>4360 |
| **5)** | **Existing Licence Holder:** NOT APPLICABLE<br>**ID NO.** NOT APPLICABLE | **6)** | **Existing Licence Holder Address:**<br>NOT APPLICABLE |
| **7)** | **Type of application:** NEW OPERATING LICENCE | **8)** | **Operating Licence Number:** NOTAVAILABLE |
| **9)** | **Vehicle Type:** MINIBUS TAXI | **10)** | 1 X 9-16 (SEATED) + 0 (STANDING) |
| **11)** | **Region:** GREATER NORTH | | |

| | |
|---|---|
| **12.1** | FROM KWAMASHU TAXI RANK, INTO MALANDELA ROAD, INTO INANDA ROAD, INTO INANDA HIGHWAY, RIGHT INTO N2, INTO WESTERN FREEWAY (N3) ALONG THE WESTERN FREEWAY (N3) LEFT INTO BEREA ROAD NORTH, INTO OLD DUTCH ROAD, ALICE STREET, RIGHT INTO GREY STREET, LEFT INTO COMMERCIAL LEFT INTO FIELD STREET TO SOLDIER'S WAY TAXI RANK.<br><br>FROM COMMERCIAL ROAD RIGHT INTO GARDNER STREET, RIGHT INTO PINE STREET, TO WESTERN FREEWAY.<br><br>FROM DURBAN BACK TO KWAMASHU FROM SOLDIER'S WAY TAXI RANK, TO FIELD STREET, LEFT INTO LEOPOLD STREET, TO CANNONGATE ROAD, INTO WESTERN FREEWAY (N3), INTO N2, INANDA ROAD OFF-RAMP, INANDA HIGHWAY, MALANDELA ROAD. |
| **12.2** | 2. FROM KWAMASHU SECTIONS C, D& B, K & J & L & M TO DURBAN.<br><br>2.1. C, D & B.<br><br>UBUBANE ROAD, RIGHT INTO ISIGWEGWE ROAD, INTO ISIPINGO ROAD, LEFT TO UMANZIMTOTI ROAD, LEFT INTO MALANDELA ROAD, INTO INANDA ROAD INTO INANDA HIGHWAY, RIGHT INTO N2, INTO WESTERN FREEWAY (N3) ALONG WESTERN FREEWAY (N3), LEFT TO BEREA ROAD, OLD DUTCH ROAD, ALICE STREET, RIGHT INTO GREY STREET, LEFT INTO COMMERCIAL, LEFT INTO FIELD STREET TO SOLDIER'S WAY TAXI RANK.<br><br>ALTERNATIVELY.<br><br>FROM COMMERCIAL ROAD, RIGHT GARDNER STREET, RIGHT INTO PINE STREET INTO WESTERN FREEWAY.<br><br>ALTERNATIVELY.<br><br>MALANDELA ROAD, M25, N2, INTO WESTERN FREEWAY (N3).<br><br>2.2 K & J<br><br>NKONJANE ROAD, LEFT INTO SAGWACA ROAD, RIGHT INTO PHOTHWE ROAD, RIGHT INTO MPANGELE ROAD, LEFT INTO MCAKA ROAD, LEFT INTO MKHIWANE ROAD, RIGHT INTO NYALA ROAD, INTO UNDLONDLO ROAD,RIGHT INTO MALANDELA ROAD, INANDA ROAD, INTO INANDA HIGHWAY,RIGHT INTO N2 INTO WESTERN FREEWAY (N3) EAST BOUND, ALONG TO WESTERN FREEWAY (N3) LEFT TO BEREA ROAD NORTH, INTO OLD DUTCH ROAD, ALICE STREET, RIGHTINTO GREY STREET, LEFT INTO COMMERCIAL,LEFT INTO FIELD STREET, TO SOLDIER'S WAY TAXI RANK.<br><br>ALTERNATIVELY.<br><br>FROM COMMERCIAL ROAD, RIGHT INTO GARNER STREET, AND RIGHT INTO PINE STREET TO WESTERN FREEWAY.<br><br>ALTERNATIVELY.<br><br>MALANDELA ROAD, M25, N2 INTO WESTERN FREEWAY (N3). |

transport
Department:
Transport
Province of KwaZulu-Natal

GAZETTE
LGKZNG21-2017-SEP
REGION: ALL

| | |
|---|---|
| | 2.3 L & M.<br><br>BHEJANE ROAD, RIGHT INTO HLOBANE ROAD, LEFT INTO NDLONDLO ROAD, LEFT INTO LUTHULI ROAD, RIGHT INTO ZULU ROAD, LEFT INTO NTOMBELA ROAD, RIGHT INTO MALANDELA ROAD, INTO INANDA ROAD, INTO INANDA HIGHWAY, RIGHT INTO N2 INTO WESTERN FREEWAY (N3) EAST BOUND, ALONG TO WESTERNFREEWAY (N3), LEFT TO BEREA ROAD NORTH, INTO OLD DUTCH ROAD, ALICE STREET, RIGHT INTO GREY STREET, LEFT INTO COMMERCIAL, LEFT INTO FIELD STREET, TO SOLDIER'S WAY TAXI RANK.<br><br>ALTERNATIVELY.<br><br>FROM COMMERCIAL ROAD, RIGHT INTO GARDNER STREET, RIGHT INTO PINE STREET TO WESTERN FREEWAY.<br><br>ALTERNATIVELY.<br><br>MALANDELA ROAD, M25, N2, INTO WESTERN FREEWAY (N3).<br><br>ALTERNATIVELY.<br><br>NYALA ROAD, LEFT INTO PHITHI, INTO MDONI ROAD, NYALA INTO MBONDWE ROAD, RIGHT INTO SIBISI ROAD, INTO MKHWANAZI ROAD, LEFT INTO MLANGENI ROAD, LEFT INTO NTOMBELA ROAD INTO INANDA ROAD, INTO INANDA HIGHWAY, RIGHT INTO N2 INTO WESTERN FREEWAY (N3) EAST BOUND, ALONG TO WESTERN FREEWAY (N3), LEFT TO BEREA ROAD NORTH, INTO OLD DUTCH ROAD, ALICE STREET, RIGHT INTO GREY STREET, LEFT INTO COMMERCIAL, LEFT INTO FIELD STREET, TO SOLDIER'S WAY TAXI RANK.<br><br>ALTERNATIVELY.<br><br>FROM COMMERCIAL ROAD, RIGHT INTO GARDNER STREET, RIGHT INTO PINE STREET TO WESTERN FREEWAY. |
| **12.3** | FROM ALONG MALANDELA ROAD, LEFT INTO BHEJANE ROAD, ALONG BHEJANE ROAD, LEFT INTO SIBISI ROAD, RIGHT INTO NYALA ROAD, RIGHT INTO BHUNGEZI ROAD, RIGHT INTO NTUZUMA ACCESS, RIGHT INTO M25 ON-RAMP AND PROCEED TO BESTER'S TAXI RANK. * ALONG MALANDELA ROAD, LEFT INTO BHEJANE ROAD, RIGHT INTO ZULU ROAD, LEFT INTO NTOMBELA ROAD, LEFT INTO MALANDELA ROAD AND PROCEED TO CROSSROADS TAXI RANK.<br><br>FROM THE RANK AT KWAMASHU STATION ALONG ANY OF THE ROUTES ABOVE INTO AND ALONG MALANDELA ROAD, INTO INANDA ROAD, RIGHT INTO N2, RIGHT INTO M19, ALONG THE M19, INTO ST JOHN AVENUE, RIGHT INTO OLD MAIN ROAD (M31), LEFT INTO CROMPTON ROAD, RIGHT INTO HILL STREET AND PROCEED TO THE TAXI RANK. |
| **12.4** | FROM APPROVED TAXI RANK IN KWAMASHU TO APPROVED TAXI RANK IN STANGER VIA VERULAM ALONG MALANDELA ROAD, RIGHT INTO M25 ,LEFT INTO THE N2, ALONG THE N2, LEFT INTO M41, ALONG THE M41, RIGHT INTO WICK STREET, LEFT INTO IRELAND STREET, RIGHT INTO WICK STREET, RIGHT INTO R102, PROCEED ALONG R102, PROCEED ALONG R102 TO STANGER DIRECT AND RETURN. |
| **12.5** | MALANDELA ROAD, INANDA ROAD, INANDA HIGHWAY, RIGHT INTO THE M19, ALONG M19, LEFT INTO SHEPSTONE ROAD, INTO BEVISS ROAD, RIGHT INTO OLD MAIN ROAD (M31), LEFT INTO CROMPTON STREET, RIGHT INTO HILL STREET AND PROCEED TO THE TAXI RANK IN HILL STREET. |
| **12.6** | FROM KWAMASHU STATION, INTO MALANDELA ROAD, INTO HUNSLET ROAD, RIGTHT INTO ABERDARE DRIVE, LEFT INTO PHOENIX HIGHWAY, LEFT INTO R102, ALONG R102, RIGHT INTO WICKS STREET, LEFT INTO IRELAND STREET, RIGHT INTO MOSS STREET, RIGHT INTO WICKS STREET, LEFT INTO R102, ALONG R102, RIGHT INTO NORTHERN DRIVE, RIGHT INTO PHOENIX HIGHWAY, RIGHT INTO INDUSTRIAL PARK ROAD, INTO NTUZUMA ACCESS ROAD, LEFT INTO BHUNGEZI ROAD, LEFT INTO NYALA, RIGHT INTO BHEJANE ROAD AND PROCEED OT THE RANK ON MALANDELA ROAD AT KWAMASHU STATION. |

transport
Department:
Transport
Province of KwaZulu-Natal

GAZETTE
LGKZNG21-2017-SEP
REGION: ALL

| | |
|---|---|
| **12.7** | FROM KWAMASHU TAXI RANK INTO MALANDELA ROAD, INTO M25 INTO NORTH COAST ROAD, INTO UMGENI ROAD, LEFT INTO ARGYLE ROAD, RIGHT INTO BRICKHILL ROAD, INTO POINT ROAD, DIRECT AND RETURN.<br>OUTWARDS<br><br>FROM POINT ROAD, RIGHT INTO BAYTERRACE ROAD, RIGHT INTO STANGER STREET, INTO ARGYLE ROAD, INTO UMGENI ROAD, INTO MALANDELA ROAD, INTO KWAMASHU TAXI RANK. |
| **12.8** | FROM KWAMASHU B RANK TO KWAMASHU TAXI RANK (UMSUNDUZI ROAD) INTO AMANZIMTOTI ROAD, UBUBANE ROAD, LEFT INTO ISIHLABELELO ROAD, LEFT INTO SIKHINDI ROAD, LEFT INTO GIYA ROAD, RIGHT INTO PHEPHELO ROAD, RIGHT INTO MQHINO ROAD, RIGHT INTO THABATHA ROAD, RIGHT INTO SIKHINDI ROAD BACK INTO ISIHLABELELO ROAD, VIA UMBANDO ROAD, INTO SIGWEGWE ROAD, INTO UMSUNDUZI ROAD TO KWAMASHU TAXI RANK (UMSUNDUZI RANK) AND BACK WITH THE SAME ROUTE TO C, B & D. |
| **12.9** | (H) CROSSROADS TAXI RANK TO KWAMASHU STATION VIA C & D.<br><br>1. FROM CROSSROADS TAXI RANK TO C & D VIA MALANDELA ROAD, INTO UBUBANE ROAD, RIGHT INTO SIGWEGWE ROAD, LEFT INTO INGOME ROAD, RIGHT INTO AMANZIMTOTI ROAD, RIGHT INTO ISIPINGO ROAD AND RETURN BACK ALONG THE SAME ROUTE.<br><br>2. FROM CROSSROADS TAXI RANK TO KWAMASHU STATION VIA MALANDELA ROAD, RIGHT INTO NTOMBELA ROAD, RIGHT INTO ZULU ROAD, LEFT INTO LUTHULI ROAD, RIGHT INTO NDLONDLO ROAD, RIGHT INTO HLOBANI ROAD, LEFT INTO BHEJANE ROAD INTO KWAMASHU TAXI RANK (MALANDELA ROAD) AND RETURN ALONG THE SAME ROUTE BACK. |
| **12.10** | FROM KWAMASHU TAXI RANK VAIA MALANDELA ROAD, LEFT INTO BHEJANE ROAD, RIGHT INTO NYALA ROAD, LEFT INTO MPUKANE ROAD, RIGHT INTO NYALA ROAD, INTO BUNGEZI RIGHT INTO NTUZUMA ACCESS ROAD, RIGHT INTO M25, INTO BESTER TAXI RANK AND RETURN ALONG THE SAME ROUTE BACK.<br><br>FROM KWAMASHU TAXI RANK TO BESTER VIA MALANDELA ROAD, INTO BHEJANE ROAD, LEFT INTO SIBISI ROAD, RIGHT INTO NYALA ROAD, RIGHT INTO BUNGEZI ROAD, RIGHT INTO NTUZUMA ACCESS ROAD, TO BESTER RANK AND RETURN SAME ROUTE BACK.<br><br>FROM KWAMASHU TAXI RANK VIA MALANDELA ROAD, INTO BHEJANE ROAD, LEFT INTO MPUNZI ROAD, RIGHT INTO NYALA ROAD, LEFT INTO MBONDWE ROAD, LEFT INTO INGCEBO DRIVE, LEFT INTO IMBONDWE ROAD, LEFT INTO PHITHI ROAD, DIRECT RETURN. |
| **12.11** | FROM KWAMASHU TAXI RANK INTO MALANDELA ROAD, RIGHT INTO MKHIWANE ROAD, LEFT INTO MCAKA ROAD, RIGHT INTO MPANGELE ROAD, LEFT INTO PHOTHWE ROAD, LEFT INTO QOPHAMUTHI ROAD, LEFT INTO SAGWACA ROAD, RIGHT INTO NKONJANE ROAD, LEFT INTO MALANDELA ROAD AND RETURN TO THE RANK. |
| **12.12** | FROM KWA-MASHU TAXI RANK, INTO MALANDELA ROAD, INTO INANDA ROAD, INTO INANDA HIGHWAY, RIGHT INTO N2, INTO WESTERN FREEWAY (N3) ALONG THE WESTERN FREEWAY (N3), LEFT INTO BEREA ROAD NORTH, INTO OLD DUTCH ROAD, ALICE STREET, RIGHT INTO GREY STREET, LEFT INTO COMMERCIAL, LEFT INTO FIELD STREET TO SOLDIER'S WAY TAXI RANK.<br><br>FROM COMMERCIAL ROAD, TURN RIGHT INTO GARDNER STREET, RIGHT INTO PINE STREET TO WESTERN FREEWAY.<br><br>FROM SOLDIER'S WAY TAXI RANK, TO FIELD STREET, LEFT INTO LEOPOLD STREET, TO CANNONGATE ROAD, INTO WESTERN FREEWAY (N3), INTO N2, INANDA ROAD OFF-RAMP, INANDA HIGHWAY, MALANDELA ROAD. |
| **12.13** | FROM KWAMASHU SECTIONS C,D,& B,K & J AND L & M TO DURBAN<br><br>2.1 C, D & B:<br><br>UBUBANE ROAD, RIGHT INTO ISIGWEGWE ROAD, INTO ISIPINGO ROAD, LEFT INTO AMANZIMTOTI ROAD, LEFT INTO MALANDELA ROAD, INTO INANDA ROAD, INTO INANDA HIGHWAY, RIGHT INTO N2, INTO WESTERN FREEWAY (N3) ALONG WESTERN FREEWAY (N3), LEFT TO BEREA ROAD NORTH, OLD DUTCH ROAD, ALICE STREET, RIGHT INTO GREY STREET, LEFT INTO COMMERCIAL, LEFT INTO FIELD TO SOLDIER'S WAY TAXI RANK.<br><br>ALTERNATIVELY. |

transport
Department:
Transport
Province of KwaZulu-Natal

GAZETTE
LGKZNG21-2017-SEP
REGION: ALL

FROM COMMERCIAL ROAD, RIGHT GARDNER STREET, RIGHT INTO PINE STREET INTO WESTERN FREEWAY.

ALTERNATIVELY.

MALANDELA ROAD, M25, N2, INTO WESTERN FREEWAY (N3).

2.2 K & J

NKONJANE ROAD, LEFT INTO SIGWACA ROAD, RIGHT INTO PHOTHWE ROAD, RIGHT INTO MPANGELE ROAD, LEFT INTO MCAKA ROAD, LEFT INTO MKHIWANE ROAD, RIGHT INTO NYALA ROAD, INTO UNDLONDLO ROAD, RIGHT INTO MALANDELA ROAD, INANDA ROAD, INTO INDANDA HIGHWAY, RIGHT INTO N2 INTO WESTERN FREEWAY (N3) EAST BOUND, ALONG TO WESTERN FREEWAY (N3), LEFT TO BEREA ROAD NORTH,INTO OLD DUTCH ROAD, ALICE STREET, RIGHT INTO GREY STREET, LEFT INTO COMMERCIAL, LEFT INTO FIELD, TO SOLDIER'S WAY TAXI RANK.

ALTERNATIVELY

FROM COMMERCIAL ROAD, RIGHT INTO GARDNER STREET, RIGHT INTO PINE STREET TO WESTERN FREEWAY.

ALTERNATIVELY.

MALANDELA ROAD, M25, N2, INTO WESTERN FREEWAY (N3).

2.3. L & M:

BHEJANE ROAD, RIGHT INTO HLOBANE ROAD, LEFT INTO LUTHULI ROAD, RIGHT INTO ZULU ROAD, LEFT INTO NTOMBELA ROAD, RIGHT INTO MALANDELA ROAD, INTO INANDA ROAD, INTO INANDA HIGHWAY, RIGHT INTO N2 WESTERN FREEWAY (N3) EAST BOUND, ALONG TO WESTERN FREEWAY (N3), LEFT TO BEREA ROAD, INTO OLD DUTCH ROAD, ALICE STREET, RIGHT INTO GREY STREET, LEFT INTO COMMERCIAL, LEFT INTO FIELD STREET, TO SOLDIER'S WAY TAXI RANK.

ALTERNATIVELY.

FROM COMMERCIAL ROAD, RIGHT INTO GARDNER STREET, RIGHT INTO PINE STREET TO WESTERN FREEWAY.

ALTERNATIVELY.

MALANDELA ROAD, M25, N2, INTO WESTERN FREEWAY (N3).

ALTERNATIVELY.

NYALA ROAD, LEFT INTO PHITHI, INTO MDONI ROAD, NYALA, INTO MBONDWE ROAD, RIGHT INTO SIBISI ROAD, INTO MKHWANAZI ROAD, LEFT INTO MAKHATHINI ROAD, LEFT INTO MLANGENI ROAD, LEFT INTO NTOMBELA ROAD INTO INANDA ROAD, INTOINANDA HIGHWAY, RIGHT INTO N2 INTO WESTERN FREEWAY (N3) EAST BOUND, ALONG TO WESTERN FREEWAY (N3), LEFT TO BEREA ROAD NORTH, INTO OLD DUTCH ROAD, ALICE STREET, RIGHT INTO GREY STREET, LEFT INTO COMMERCIAL, LEFT INTO FIELD STREET, TO SOLDIER'S WAY TAXI RANK.

ALTERNATIVELY.

FROM COMMERCIAL ROAD, RIGHT INTO GARDNER STREET, RIGHT INTO PINE STREET TO WESTERN FREEWAY.

ALTERNATIVELY.

MALANDELA ROAD, M25, N2 INTO WESTERN FREEWAY (N3).

**transport**
Department:
Transport
**Province of KwaZulu-Natal**

**GAZETTE**
**LGKZNG21-2017-SEP**
**REGION: ALL**

| | |
|---|---|
| **12.14** | 3 A. FROM APPROVED TAXI RANK IN KWA-MASHU TO APPROVED TAXI RANK IN PINETOWN VIA BESTER, CROSSROADS DIRECT AND RETURN.ALONG MALANDELA ROAD, LEFT INTO BHEJANE ROAD, ALONG BHEJANE ROAD, LEFT INTO SIBISI ROAD, RIGHT INTO NYALA ROAD, RIGHT INTO BHUNGEZI ROAD, RIGHT INTO NTUZUMA ACCESS, RIGHT INTO M25 ON- RAMP AND PROCEED TO BESTER'S TAXI RANK.<br><br>ALONG MALANDELA ROAD, LEFT INTO BHEJANE ROAD, RIGHT INTO ZULU ROAD, LEFT INTO NTOMBELA ROAD, LEFT INTO MALANDELA ROAD AND PROCEED TO CROSSROADS TAXI RANK.<br><br>FROM THE RANK AT KWA-MASHU STATION ALONG ANY OF THE ROUTES ABOVE INTO AND ALONG MALANDELA ROAD, INTO INANDA ROAD, RIGHT INTO THE N2, RIGHT INTO M19, ALONG THE M19, INTO ST.JOHN AVENUE, RIGHT INTO OLD MAIN ROAD (M31), LEFT INTO CROMPTON ROAD, RIGHT INTO HILL STREET AND PROCEED TO THE TAXI RANK. |
| **12.15** | FROM APPROVED TAXI RANK IN KWA-MASHU TO APPROVED TAXI RANK IN STANGER TO VERULAM ALONG MALANDELA ROAD, RIGHT INTO M25, LEFT INTO THE N2, ALONG THE N2 LEFT INTO M41, ALONG THE M41 RIGHT INTO WICK STREET, LEFT INTO IRELAND STREET, RIGHT INTO WICK STREET, RIGHT INTO R102, PROCEED ALONG R102, PROCEED ALONG R102 TO STANGER DIRECT AND RETURN. |
| **12.16** | FROM KWA-MASHU TO PINETOWN MALANDELA ROAD, INANDA ROAD, INANDA HIGHWAY, RIGHT INTO THE M19, ALONG M19,LEFT INTO SHEPSTONE ROAD, INTO BEVISS ROAD, RIGHT INTO OLD MAIN ROAD (M31),LEFT INTO CROMPTON STREET, RIGHT INTO HILL STREET AND PROCEED TO THE TAXI RANK IN HILL STREET. |
| **12.17** | 6.A. KWA-MASHU TO VERULAM VIA GHANDI HOSPITAL.<br><br>KWA-MASHU STATION, INTO MALANDELA ROAD, INTO HUNSLET ROAD, RIGHT INTO ABERDARE DRIVE, LEFT INTO PHOENIX HIGHWAY, LEFT INTO R102, ALONG R102, RIGHT INTO WICKS STREET, LEFT INTO IRELAND STREET, RIGHT INTO MOSS STREET RIGHT INTO WICKS STREET, LEFT INTO R102, ALONG R102, RIGHT INTO NORTHERN DRIVE, RIGHT INTO PHOENIX HIGHWAY, RIGHT INTO INDUSTRIAL PARK ROAD, INTO NTUZUMA ACCESS ROAD, LEFT INTO BHUNGEZI ROAD, LEFT INTO NYALA, RIGHT INTO BHEJANE ROAD AND PROCEED TO THE RANK ON MALANDELA ROAD AT KWA-MASHU STATION. |
| **12.18** | KWA-MASHU TAXI RANK TO POINT.<br><br>INWARDS: FROM KWA-MASHU TAXI RANK INTO MALANDELA ROAD, INTO M25 INTO NORTH COAST ROAD, INTO UMGENI ROAD, LEFT INTO ARGYLE ROAD, RIGHT INTO BRICKHILL ROAD, INTO POINT ROAD, DIRECT AND RETURN.<br><br>OUTWARDS: FROM POINT ROAD, RIGHT INTO BAY TERRACE ROAD, RIGHT INTO STANGER STREET, INTO ARGYLE ROAD, INTO UMGENI ROAD, INTO M25, LEFT INTO MALANDELA ROAD, INTO KWA-MASHU TAXI RANK. |
| **12.19** | KWA-MASHU TAXI RANK TO B & D ROUTES.<br><br>FROM KWA-MASHU B RANK TO KWA-MASHU TAXI RANK (UMSUNDUZI ROAD) INTO AMANZIMTOTI ROAD, UBUBANE ROAD, LEFT INTO ISIHLABELELO ROAD, LEFT INTO SIKHINDI ROAD, LEFT INTO GIYA ROAD, RIGHT INTO<br>PHEPHELO ROAD, RIGHT INTO MQHINO ROAD, RIGHT INTO THABATHA ROAD, RIGHT INTO SIKHINDI ROAD AND BACK TO ISIHLABELELO ROAD, VIA UMBANDO ROAD, INTO SIGWEGWE ROAD, INTO UMSUNDUZI ROAD TO KWA-MASHU TAXI RANK (UMSUNDUZI RANK) AND BACK WITH THE SAME ROUTE TO C,B & D. |
| **12.20** | 9.A. CROSSROADS TAXI RANK TO KWA-MASHU STATION VIA C & D.<br><br>1. FROM CROSSROADS TAXI RANK TO C & D VIA MALANDELA ROAD, INTO UBUBANE ROAD, RIGHT INTO SIGWEGWE ROAD, LEFT INTO INGOME ROAD, RIGHT INTO AMANZIMTOTI ROAD, RIGHT INTO ISIPINGO ROAD AND RETURN BACK ALONG THE SAME ROUTE.<br><br>2. FROM CROSSROADS TAXI RANK TO KWA-MASHU STATION VIA MALANDELA ROAD, RIGHT INTO NTOMBELA ROAD, RIGHT INTO ZULU ROAD, LEFT INTO LUTHULI ROAD, RIGHT INTO NDLONDLO ROAD, RIGHT INTO HLOBANI ROAD, LEFT INTO BHEJANE ROAD INTO KWA-MASHU TAXI RANK (MALANDELA ROAD) AND RETURN ALONG THE SAME ROUTE. |

transport
Department:
Transport
Province of KwaZulu-Natal

GAZETTE
LGKZNG21-2017-SEP
REGION: ALL

| | |
|---|---|
| **12.21** | KWA-MASHU TAXI RANK TO KWAMASHU L & M (WITHIN TOWNSHIP).<br><br>FROM KWA-MASHU TO CROSSROADS.<br><br>KWA-MASHU TAXI RANK TO CROSSROAD VIA MALANDELA ROAD, LEFT INTO BHEJANE ROAD, RIGHT INTO HLOBANE ROAD, LEFT INTO NDLONDLO ROAD, LEFT INTO LUTHULI ROAD, RIGHT INTO ZULU ROAD, LEFT INTO NTOMBELA ROAD INTO MALANDELA ROAD (CROSSROAD TAXI RANK).<br><br>10.2 FROM KWA-MASHU TO M SECTION (NHLUNGWANE).<br><br>FROM KWA-MASHU TAXI RANK VIA MALANDELA ROAD LEFT INTO BHEJANE ROAD, LEFT INTO NYALA ROAD LEFT INTO MPUKANE ROAD, RIGHT INTO NYALA ROAD, LEFT INTO BUNGEZI ROAD, RIGHT INTO NTUZUMA ACCESS ROAD, RIGHT INTO M25, INTO BESTER TAXI RANK AND RETURN ALONG THE SAME ROUTE.<br><br>10.3 FROM KWA-MASHU TO BESTER<br><br>FROM KWA-MASHU TAXI RANK TO BESTER VIA MALANDELA ROAD, INTO BHEJANE ROAD, LEFT INTO SIBISI ROAD, RIGHT INTO NYALA ROAD, RIGHT INTO BUNGEZI ROAD, RIGHT INTO NTUZUMA ACESS ROAD, TO BESTER RANK AND RETURN ALONG THE SAME ROUTE.<br><br>10.4 FROM KWA-MASHU TO L SECTION<br><br>KWA-MASHU TAXI RANK INTO MALANDELA ROAD, INTO BHEJANE ROAD, LEFT INTO NYALA ROAD, INTO MBONDWE ROAD,RIGHT INTO INGCEBO DRIVE, LEFT INTO IMBONDWE ROAD, LEFT INTO PHITHI ROAD,DIRECT AND RETURN.<br><br>10.5 FROM KWA-MASHU TAXI RANK TO N SECTION.<br><br>FROM KWA-MASHU TAXI RANK INTO MALANDELA ROAD, INTO BHEJANE ROAD, LEFT INTO NYALA ROAD, INTO UNDIYAZANA DRIVE, LEFT INTO MBONDWE ROAD, LEFT INTO EGUGWINI STREET, LEFT INTO UMATHINTA DRIVE, LEFT INTO IBOHLOLOLO DRIVE, AND RETURN ALONG THE SAME ROUTE.<br><br>10.6 KWA-MASHU TAXI RANK TO K & J.<br><br>FROM KWA-MASHU TAXI RANK INTO MALANDELA ROAD, RIGHT INTO MKHIWANE ROAD, LEFT INTO MCAKA ROAD, RIGHT INTO MPANGELE ROAD, LEFT INTO PHOTHWE ROAD, LEFT INTO QOPHAMUTHI ROAD, LEFT INTO SAGWACA ROAD, RIGHT INTO NKONJANE ROAD LEFT INTO MALANDELA ROAD, AND RETURN TO THE RANK. |

**transport**
Department:
Transport
**Province of KwaZulu-Natal**

# GAZETTE

**LGKZNG21-2017-SEP**

**REGION: ALL**

| | | | |
|---|---|---|---|
| **1)** | **Application Number:** APP0091551 | **2)** | **Gazette Number:** LGKZNG21-2017-SEP |
| **3)** | **Applicant:** TW MKHIZE<br>**ID NO.** 6308285847084<br>**Association:** KWA-MASHU TAXI OWNERS ASSOCIATION | **4)** | **Applicant Address:**<br>116 ALLENBY ROAD<br>RED HILL<br>KWAZULU NATAL<br><br>4037 |
| **5)** | **Existing Licence Holder:** NOT APPLICABLE<br>**ID NO.** NOT APPLICABLE | **6)** | **Existing Licence Holder Address:**<br>NOT APPLICABLE |
| **7)** | **Type of application:** NEW OPERATING LICENCE | **8)** | **Operating Licence Number:** NOTAVAILABLE |
| **9)** | **Vehicle Type:** MINIBUS TAXI | **10)** | 1 X 9-16 (SEATED) + 0 (STANDING) |
| **11)** | **Region:** GREATER NORTH | | |

| | |
|---|---|
| **12.1** | FROM KWAMASHU TAXI RANK, INTO MALANDELA ROAD, INTO INANDA ROAD, INTO INANDA HIGHWAY, RIGHT INTO N2, INTO WESTERN FREEWAY (N3) ALONG THE WESTERN FREEWAY (N3) LEFT INTO BEREA ROAD NORTH, INTO OLD DUTCH ROAD, ALICE STREET, RIGHT INTO GREY STREET, LEFT INTO COMMERCIAL LEFT INTO FIELD STREET TO SOLDIER'S WAY TAXI RANK.<br><br>FROM COMMERCIAL ROAD RIGHT INTO GARDNER STREET, RIGHT INTO PINE STREET, TO WESTERN FREEWAY.<br><br>FROM DURBAN BACK TO KWAMASHU FROM SOLDIER'S WAY TAXI RANK, TO FIELD STREET, LEFT INTO LEOPOLD STREET, TO CANNONGATE ROAD, INTO WESTERN FREEWAY (N3), INTO N2, INANDA ROAD OFF-RAMP, INANDA HIGHWAY, MALANDELA ROAD. |
| **12.2** | 2. FROM KWAMASHU SECTIONS C, D& B, K & J & L & M TO DURBAN.<br><br>2.1. C, D & B.<br><br>UBUBANE ROAD, RIGHT INTO ISIGWEGWE ROAD, INTO ISIPINGO ROAD, LEFT TO UMANZIMTOTI ROAD, LEFT INTO MALANDELA ROAD, INTO INANDA ROAD INTO INANDA HIGHWAY, RIGHT INTO N2, INTO WESTERN FREEWAY (N3) ALONG WESTERN FREEWAY (N3), LEFT TO BEREA ROAD, OLD DUTCH ROAD, ALICE STREET, RIGHT INTO GREY STREET, LEFT INTO COMMERCIAL, LEFT INTO FIELD STREET TO SOLDIER'S WAY TAXI RANK.<br><br>ALTERNATIVELY.<br><br>FROM COMMERCIAL ROAD, RIGHT GARDNER STREET, RIGHT INTO PINE STREET INTO WESTERN FREEWAY.<br><br>ALTERNATIVELY.<br><br>MALANDELA ROAD, M25, N2, INTO WESTERN FREEWAY (N3).<br><br>2.2 K & J<br><br>NKONJANE ROAD, LEFT INTO SAGWACA ROAD, RIGHT INTO PHOTHWE ROAD, RIGHT INTO MPANGELE ROAD, LEFT INTO MCAKA ROAD, LEFT INTO MKHIWANE ROAD, RIGHT INTO NYALA ROAD, INTO UNDLONDLO ROAD,RIGHT INTO MALANDELA ROAD, INANDA ROAD, INTO INANDA HIGHWAY,RIGHT INTO N2 INTO WESTERN FREEWAY (N3) EAST BOUND, ALONG TO WESTERN FREEWAY (N3) LEFT TO BEREA ROAD NORTH, INTO OLD DUTCH ROAD, ALICE STREET, RIGHTINTO GREY STREET, LEFT INTO COMMERCIAL,LEFT INTO FIELD STREET, TO SOLDIER'S WAY TAXI RANK.<br><br>ALTERNATIVELY.<br><br>FROM COMMERCIAL ROAD, RIGHT INTO GARNER STREET, AND RIGHT INTO PINE STREET TO WESTERN FREEWAY.<br><br>ALTERNATIVELY. |

transport
Department:
Transport
Province of KwaZulu-Natal

GAZETTE
LGKZNG21-2017-SEP
REGION: ALL

| | |
|---|---|
| | MALANDELA ROAD, M25, N2 INTO WESTERN FREEWAY (N3).<br><br>2.3 L & M.<br><br>BHEJANE ROAD, RIGHT INTO HLOBANE ROAD, LEFT INTO NDLONDLO ROAD, LEFT INTO LUTHULI ROAD, RIGHT INTO ZULU ROAD, LEFT INTO NTOMBELA ROAD, RIGHT INTO MALANDELA ROAD, INTO INANDA ROAD, INTO INANDA HIGHWAY, RIGHT INTO N2 INTO WESTERN FREEWAY (N3) EAST BOUND, ALONG TO WESTERNFREEWAY (N3), LEFT TO BEREA ROAD NORTH, INTO OLD DUTCH ROAD, ALICE STREET, RIGHT INTO GREY STREET, LEFT INTO COMMERCIAL, LEFT INTO FIELD STREET, TO SOLDIER'S WAY TAXI RANK.<br><br>ALTERNATIVELY.<br><br>FROM COMMERCIAL ROAD, RIGHT INTO GARDNER STREET, RIGHT INTO PINE STREET TO WESTERN FREEWAY.<br><br>ALTERNATIVELY.<br><br>MALANDELA ROAD, M25, N2, INTO WESTERN FREEWAY (N3).<br><br>ALTERNATIVELY.<br><br>NYALA ROAD, LEFT INTO PHITHI, INTO MDONI ROAD, NYALA INTO MBONDWE ROAD, RIGHT INTO SIBISI ROAD, INTO MKHWANAZI ROAD, LEFT INTO MLANGENI ROAD, LEFT INTO NTOMBELA ROAD INTO INANDA ROAD, INTO INANDA HIGHWAY, RIGHT INTO N2 INTO WESTERN FREEWAY (N3) EAST BOUND, ALONG TO WESTERN FREEWAY (N3), LEFT TO BEREA ROAD NORTH, INTO OLD DUTCH ROAD, ALICE STREET, RIGHT INTO GREY STREET, LEFT INTO COMMERCIAL, LEFT INTO FIELD STREET, TO SOLDIER'S WAY TAXI RANK.<br><br>ALTERNATIVELY.<br><br>FROM COMMERCIAL ROAD, RIGHT INTO GARDNER STREET, RIGHT INTO PINE STREET TO WESTERN FREEWAY. |
| **12.3** | FROM ALONG MALANDELA ROAD, LEFT INTO BHEJANE ROAD, ALONG BHEJANE ROAD, LEFT INTO SIBISI ROAD, RIGHT INTO NYALA ROAD, RIGHT INTO BHUNGEZI ROAD, RIGHT INTO NTUZUMA ACCESS, RIGHT INTO M25 ON-RAMP AND PROCEED TO BESTER'S TAXI RANK. * ALONG MALANDELA ROAD, LEFT INTO BHEJANE ROAD, RIGHT INTO ZULU ROAD, LEFT INTO NTOMBELA ROAD, LEFT INTO MALANDELA ROAD AND PROCEED TO CROSSROADS TAXI RANK.<br><br>FROM THE RANK AT KWAMASHU STATION ALONG ANY OF THE ROUTES ABOVE INTO AND ALONG MALANDELA ROAD, INTO INANDA ROAD, RIGHT INTO N2, RIGHT INTO M19, ALONG THE M19, INTO ST JOHN AVENUE, RIGHT INTO OLD MAIN ROAD (M31), LEFT INTO CROMPTON ROAD, RIGHT INTO HILL STREET AND PROCEED TO THE TAXI RANK. |
| **12.4** | FROM APPROVED TAXI RANK IN KWAMASHU TO APPROVED TAXI RANK IN STANGER VIA VERULAM ALONG MALANDELA ROAD, RIGHT INTO M25 ,LEFT INTO THE N2, ALONG THE N2, LEFT INTO M41, ALONG THE M41, RIGHT INTO WICK STREET, LEFT INTO IRELAND STREET, RIGHT INTO WICK STREET, RIGHT INTO R102, PROCEED ALONG R102, PROCEED ALONG R102 TO STANGER DIRECT AND RETURN. |
| **12.5** | MALANDELA ROAD, INANDA ROAD, INANDA HIGHWAY, RIGHT INTO THE M19, ALONG M19, LEFT INTO SHEPSTONE ROAD, INTO BEVISS ROAD, RIGHT INTO OLD MAIN ROAD (M31), LEFT INTO CROMPTON STREET, RIGHT INTO HILL STREET AND PROCEED TO THE TAXI RANK IN HILL STREET. |
| **12.6** | FROM KWAMASHU STATION, INTO MALANDELA ROAD, INTO HUNSLET ROAD, RIGTHT INTO ABERDARE DRIVE, LEFT INTO PHOENIX HIGHWAY, LEFT INTO R102, ALONG R102, RIGHT INTO WICKS STREET, LEFT INTO IRELAND STREET, RIGHT INTO MOSS STREET, RIGHT INTO WICKS STREET, LEFT INTO R102, ALONG R102, RIGHT INTO NORTHERN DRIVE, RIGHT INTO PHOENIX HIGHWAY, RIGHT INTO INDUSTRIAL PARK ROAD, INTO NTUZUMA ACCESS ROAD, LEFT INTO BHUNGEZI ROAD, LEFT INTO NYALA, RIGHT INTO BHEJANE ROAD AND PROCEED OT THE RANK ON MALANDELA ROAD AT KWAMASHU STATION. |

transport
Department:
Transport
Province of KwaZulu-Natal

GAZETTE
LGKZNG21-2017-SEP
REGION: ALL

| | |
|---|---|
| **12.7** | FROM KWAMASHU TAXI RANK INTO MALANDELA ROAD, INTO M25 INTO NORTH COAST ROAD, INTO UMGENI ROAD, LEFT INTO ARGYLE ROAD, RIGHT INTO BRICKHILL ROAD, INTO POINT ROAD, DIRECT AND RETURN.<br>OUTWARDS<br><br>FROM POINT ROAD, RIGHT INTO BAYTERRACE ROAD, RIGHT INTO STANGER STREET, INTO ARGYLE ROAD, INTO UMGENI ROAD, INTO MALANDELA ROAD, INTO KWAMASHU TAXI RANK. |
| **12.8** | FROM KWAMASHU B RANK TO KWAMASHU TAXI RANK (UMSUNDUZI ROAD) INTO AMANZIMTOTI ROAD, UBUBANE ROAD, LEFT INTO ISIHLABELELO ROAD, LEFT INTO SIKHINDI ROAD, LEFT INTO GIYA ROAD, RIGHT INTO PHEPHELO ROAD, RIGHT INTO MQHINO ROAD, RIGHT INTO THABATHA ROAD, RIGHT INTO SIKHINDI ROAD BACK INTO ISIHLABELELO ROAD, VIA UMBANDO ROAD, INTO SIGWEGWE ROAD, INTO UMSUNDUZI ROAD TO KWAMASHU TAXI RANK (UMSUNDUZI RANK) AND BACK WITH THE SAME ROUTE TO C, B & D. |
| **12.9** | (H) CROSSROADS TAXI RANK TO KWAMASHU STATION VIA C & D.<br><br>1. FROM CROSSROADS TAXI RANK TO C & D VIA MALANDELA ROAD, INTO UBUBANE ROAD, RIGHT INTO SIGWEGWE ROAD, LEFT INTO INGOME ROAD, RIGHT INTO AMANZIMTOTI ROAD, RIGHT INTO ISIPINGO ROAD AND RETURN BACK ALONG THE SAME ROUTE.<br><br>2. FROM CROSSROADS TAXI RANK TO KWAMASHU STATION VIA MALANDELA ROAD, RIGHT INTO NTOMBELA ROAD, RIGHT INTO ZULU ROAD, LEFT INTO LUTHULI ROAD, RIGHT INTO NDLONDLO ROAD, RIGHT INTO HLOBANI ROAD, LEFT INTO BHEJANE ROAD INTO KWAMASHU TAXI RANK (MALANDELA ROAD) AND RETURN ALONG THE SAME ROUTE BACK. |
| **12.10** | FROM KWAMASHU TAXI RANK VAIA MALANDELA ROAD, LEFT INTO BHEJANE ROAD, RIGHT INTO NYALA ROAD, LEFT INTO MPUKANE ROAD, RIGHT INTO NYALA ROAD, INTO BUNGEZI RIGHT INTO NTUZUMA ACCESS ROAD, RIGHT INTO M25, INTO BESTER TAXI RANK AND RETURN ALONG THE SAME ROUTE BACK.<br><br>FROM KWAMASHU TAXI RANK TO BESTER VIA MALANDELA ROAD, INTO BHEJANE ROAD, LEFT INTO SIBISI ROAD, RIGHT INTO NYALA ROAD, RIGHT INTO BUNGEZI ROAD, RIGHT INTO NTUZUMA ACCESS ROAD, TO BESTER RANK AND RETURN SAME ROUTE BACK.<br><br>FROM KWAMASHU TAXI RANK VIA MALANDELA ROAD, INTO BHEJANE ROAD, LEFT INTO MPUNZI ROAD, RIGHT INTO NYALA ROAD, LEFT INTO MBONDWE ROAD, LEFT INTO INGCEBO DRIVE, LEFT INTO IMBONDWE ROAD, LEFT INTO PHITHI ROAD, DIRECT RETURN. |
| **12.11** | FROM KWAMASHU TAXI RANK INTO MALANDELA ROAD, RIGHT INTO MKHIWANE ROAD, LEFT INTO MCAKA ROAD, RIGHT INTO MPANGELE ROAD, LEFT INTO PHOTHWE ROAD, LEFT INTO QOPHAMUTHI ROAD, LEFT INTO SAGWACA ROAD, RIGHT INTO NKONJANE ROAD, LEFT INTO MALANDELA ROAD AND RETURN TO THE RANK. |
| **12.12** | FROM KWA-MASHU TAXI RANK, INTO MALANDELA ROAD, INTO INANDA ROAD, INTO INANDA HIGHWAY, RIGHT INTO N2, INTO WESTERN FREEWAY (N3) ALONG THE WESTERN FREEWAY (N3), LEFT INTO BEREA ROAD NORTH, INTO OLD DUTCH ROAD, ALICE STREET, RIGHT INTO GREY STREET, LEFT INTO COMMERCIAL, LEFT INTO FIELD STREET TO SOLDIER'S WAY TAXI RANK.<br><br>FROM COMMERCIAL ROAD, TURN RIGHT INTO GARDNER STREET, RIGHT INTO PINE STREET TO WESTERN FREEWAY.<br><br>FROM SOLDIER'S WAY TAXI RANK, TO FIELD STREET, LEFT INTO LEOPOLD STREET, TO CANNONGATE ROAD, INTO WESTERN FREEWAY (N3), INTO N2, INANDA ROAD OFF-RAMP, INANDA HIGHWAY, MALANDELA ROAD. |
| **12.13** | FROM KWAMASHU SECTIONS C,D,& B,K & J AND L & M TO DURBAN<br><br>2.1 C, D & B:<br><br>UBUBANE ROAD, RIGHT INTO ISIGWEGWE ROAD, INTO ISIPINGO ROAD, LEFT INTO AMANZIMTOTI ROAD, LEFT INTO MALANDELA ROAD, INTO INANDA ROAD, INTO INANDA HIGHWAY, RIGHT INTO N2, INTO WESTERN FREEWAY (N3) ALONG WESTERN FREEWAY (N3), LEFT TO BEREA ROAD NORTH, OLD DUTCH ROAD, ALICE STREET, RIGHT INTO GREY STREET, LEFT INTO COMMERCIAL, LEFT INTO FIELD TO SOLDIER'S WAY TAXI RANK.<br><br>ALTERNATIVELY. |

transport
Department:
Transport
Province of KwaZulu-Natal

GAZETTE
LGKZNG21-2017-SEP
REGION: ALL

FROM COMMERCIAL ROAD, RIGHT GARDNER STREET, RIGHT INTO PINE STREET INTO WESTERN FREEWAY.

ALTERNATIVELY.

MALANDELA ROAD, M25, N2, INTO WESTERN FREEWAY (N3).

2.2 K & J

NKONJANE ROAD, LEFT INTO SIGWACA ROAD, RIGHT INTO PHOTHWE ROAD, RIGHT INTO MPANGELE ROAD, LEFT INTO MCAKA ROAD, LEFT INTO MKHIWANE ROAD, RIGHT INTO NYALA ROAD, INTO UNDLONDLO ROAD, RIGHT INTO MALANDELA ROAD, INANDA ROAD, INTO INDANDA HIGHWAY, RIGHT INTO N2 INTO WESTERN FREEWAY (N3) EAST BOUND, ALONG TO WESTERN FREEWAY (N3), LEFT TO BEREA ROAD NORTH,INTO OLD DUTCH ROAD, ALICE STREET, RIGHT INTO GREY STREET, LEFT INTO COMMERCIAL, LEFT INTO FIELD, TO SOLDIER'S WAY TAXI RANK.

ALTERNATIVELY

FROM COMMERCIAL ROAD, RIGHT INTO GARDNER STREET, RIGHT INTO PINE STREET TO WESTERN FREEWAY.

ALTERNATIVELY.

MALANDELA ROAD, M25, N2, INTO WESTERN FREEWAY (N3).

2.3. L & M:

BHEJANE ROAD, RIGHT INTO HLOBANE ROAD, LEFT INTO LUTHULI ROAD, RIGHT INTO ZULU ROAD, LEFT INTO NTOMBELA ROAD, RIGHT INTO MALANDELA ROAD, INTO INANDA ROAD, INTO INANDA HIGHWAY, RIGHT INTO N2 WESTERN FREEWAY (N3) EAST BOUND, ALONG TO WESTERN FREEWAY (N3), LEFT TO BEREA ROAD, INTO OLD DUTCH ROAD, ALICE STREET, RIGHT INTO GREY STREET, LEFT INTO COMMERCIAL, LEFT INTO FIELD STREET, TO SOLDIER'S WAY TAXI RANK.

ALTERNATIVELY.

FROM COMMERCIAL ROAD, RIGHT INTO GARDNER STREET, RIGHT INTO PINE STREET TO WESTERN FREEWAY.

ALTERNATIVELY.

MALANDELA ROAD, M25, N2, INTO WESTERN FREEWAY (N3).

ALTERNATIVELY.

NYALA ROAD, LEFT INTO PHITHI, INTO MDONI ROAD, NYALA, INTO MBONDWE ROAD, RIGHT INTO SIBISI ROAD, INTO MKHWANAZI ROAD, LEFT INTO MAKHATHINI ROAD, LEFT INTO MLANGENI ROAD, LEFT INTO NTOMBELA ROAD INTO INANDA ROAD, INTOINANDA HIGHWAY, RIGHT INTO N2 INTO WESTERN FREEWAY (N3) EAST BOUND, ALONG TO WESTERN FREEWAY (N3), LEFT TO BEREA ROAD NORTH, INTO OLD DUTCH ROAD, ALICE STREET, RIGHT INTO GREY STREET, LEFT INTO COMMERCIAL, LEFT INTO FIELD STREET, TO SOLDIER'S WAY TAXI RANK.

ALTERNATIVELY.

FROM COMMERCIAL ROAD, RIGHT INTO GARDNER STREET, RIGHT INTO PINE STREET TO WESTERN FREEWAY.

ALTERNATIVELY.

MALANDELA ROAD, M25, N2 INTO WESTERN FREEWAY (N3).

**transport**
Department:
Transport
**Province of KwaZulu-Natal**

**GAZETTE**
**LGKZNG21-2017-SEP**
**REGION: ALL**

| | |
|---|---|
| **12.14** | 3 A. FROM APPROVED TAXI RANK IN KWA-MASHU TO APPROVED TAXI RANK IN PINETOWN VIA BESTER, CROSSROADS DIRECT AND RETURN.ALONG MALANDELA ROAD, LEFT INTO BHEJANE ROAD, ALONG BHEJANE ROAD, LEFT INTO SIBISI ROAD, RIGHT INTO NYALA ROAD, RIGHT INTO BHUNGEZI ROAD, RIGHT INTO NTUZUMA ACCESS, RIGHT INTO M25 ON- RAMP AND PROCEED TO BESTER'S TAXI RANK.<br><br>ALONG MALANDELA ROAD, LEFT INTO BHEJANE ROAD, RIGHT INTO ZULU ROAD, LEFT INTO NTOMBELA ROAD, LEFT INTO MALANDELA ROAD AND PROCEED TO CROSSROADS TAXI RANK.<br><br>FROM THE RANK AT KWA-MASHU STATION ALONG ANY OF THE ROUTES ABOVE INTO AND ALONG MALANDELA ROAD, INTO INANDA ROAD, RIGHT INTO THE N2, RIGHT INTO M19, ALONG THE M19, INTO ST.JOHN AVENUE, RIGHT INTO OLD MAIN ROAD (M31), LEFT INTO CROMPTON ROAD, RIGHT INTO HILL STREET AND PROCEED TO THE TAXI RANK. |
| **12.15** | FROM APPROVED TAXI RANK IN KWA-MASHU TO APPROVED TAXI RANK IN STANGER TO VERULAM ALONG MALANDELA ROAD, RIGHT INTO M25, LEFT INTO THE N2, ALONG THE N2 LEFT INTO M41, ALONG THE M41 RIGHT INTO WICK STREET, LEFT INTO IRELAND STREET, RIGHT INTO WICK STREET, RIGHT INTO R102, PROCEED ALONG R102, PROCEED ALONG R102 TO STANGER DIRECT AND RETURN. |
| **12.16** | FROM KWA-MASHU TO PINETOWN MALANDELA ROAD, INANDA ROAD, INANDA HIGHWAY, RIGHT INTO THE M19, ALONG M19,LEFT INTO SHEPSTONE ROAD, INTO BEVISS ROAD, RIGHT INTO OLD MAIN ROAD (M31),LEFT INTO CROMPTON STREET, RIGHT INTO HILL STREET AND PROCEED TO THE TAXI RANK IN HILL STREET. |
| **12.17** | 6.A. KWA-MASHU TO VERULAM VIA GHANDI HOSPITAL.<br><br>KWA-MASHU STATION, INTO MALANDELA ROAD, INTO HUNSLET ROAD, RIGHT INTO ABERDARE DRIVE, LEFT INTO PHOENIX HIGHWAY, LEFT INTO R102, ALONG R102, RIGHT INTO WICKS STREET, LEFT INTO IRELAND STREET, RIGHT INTO MOSS STREET RIGHT INTO WICKS STREET, LEFT INTO R102, ALONG R102, RIGHT INTO NORTHERN DRIVE, RIGHT INTO PHOENIX HIGHWAY, RIGHT INTO INDUSTRIAL PARK ROAD, INTO NTUZUMA ACCESS ROAD, LEFT INTO BHUNGEZI ROAD, LEFT INTO NYALA, RIGHT INTO BHEJANE ROAD AND PROCEED TO THE RANK ON MALANDELA ROAD AT KWA-MASHU STATION. |
| **12.18** | KWA-MASHU TAXI RANK TO POINT.<br><br>INWARDS: FROM KWA-MASHU TAXI RANK INTO MALANDELA ROAD, INTO M25 INTO NORTH COAST ROAD, INTO UMGENI ROAD, LEFT INTO ARGYLE ROAD, RIGHT INTO BRICKHILL ROAD, INTO POINT ROAD, DIRECT AND RETURN.<br><br>OUTWARDS: FROM POINT ROAD, RIGHT INTO BAY TERRACE ROAD, RIGHT INTO STANGER STREET, INTO ARGYLE ROAD, INTO UMGENI ROAD, INTO M25, LEFT INTO MALANDELA ROAD, INTO KWA-MASHU TAXI RANK. |
| **12.19** | KWA-MASHU TAXI RANK TO B & D ROUTES.<br><br>FROM KWA-MASHU B RANK TO KWA-MASHU TAXI RANK (UMSUNDUZI ROAD) INTO AMANZIMTOTI ROAD, UBUBANE ROAD, LEFT INTO ISIHLABELELO ROAD, LEFT INTO SIKHINDI ROAD, LEFT INTO GIYA ROAD, RIGHT INTO<br>PHEPHELO ROAD, RIGHT INTO MQHINO ROAD, RIGHT INTO THABATHA ROAD, RIGHT INTO SIKHINDI ROAD AND BACK TO ISIHLABELELO ROAD, VIA UMBANDO ROAD, INTO SIGWEGWE ROAD, INTO UMSUNDUZI ROAD TO KWA-MASHU TAXI RANK (UMSUNDUZI RANK) AND BACK WITH THE SAME ROUTE TO C,B & D. |
| **12.20** | 9.A. CROSSROADS TAXI RANK TO KWA-MASHU STATION VIA C & D.<br><br>1. FROM CROSSROADS TAXI RANK TO C & D VIA MALANDELA ROAD, INTO UBUBANE ROAD, RIGHT INTO SIGWEGWE ROAD, LEFT INTO INGOME ROAD, RIGHT INTO AMANZIMTOTI ROAD, RIGHT INTO ISIPINGO ROAD AND RETURN BACK ALONG THE SAME ROUTE.<br><br>2. FROM CROSSROADS TAXI RANK TO KWA-MASHU STATION VIA MALANDELA ROAD, RIGHT INTO NTOMBELA ROAD, RIGHT INTO ZULU ROAD, LEFT INTO LUTHULI ROAD, RIGHT INTO NDLONDLO ROAD, RIGHT INTO HLOBANI ROAD, LEFT INTO BHEJANE ROAD INTO KWA-MASHU TAXI RANK (MALANDELA ROAD) AND RETURN ALONG THE SAME ROUTE. |

transport
Department:
Transport
Province of KwaZulu-Natal

GAZETTE
LGKZNG21-2017-SEP
REGION: ALL

| | |
|---|---|
| **12.21** | KWA-MASHU TAXI RANK TO KWAMASHU L & M (WITHIN TOWNSHIP).<br><br>FROM KWA-MASHU TO CROSSROADS.<br><br>KWA-MASHU TAXI RANK TO CROSSROAD VIA MALANDELA ROAD, LEFT INTO BHEJANE ROAD, RIGHT INTO HLOBANE ROAD, LEFT INTO NDLONDLO ROAD, LEFT INTO LUTHULI ROAD, RIGHT INTO ZULU ROAD, LEFT INTO NTOMBELA ROAD INTO MALANDELA ROAD (CROSSROAD TAXI RANK).<br><br>10.2 FROM KWA-MASHU TO M SECTION (NHLUNGWANE).<br><br>FROM KWA-MASHU TAXI RANK VIA MALANDELA ROAD LEFT INTO BHEJANE ROAD, LEFT INTO NYALA ROAD LEFT INTO MPUKANE ROAD, RIGHT INTO NYALA ROAD, LEFT INTO BUNGEZI ROAD, RIGHT INTO NTUZUMA ACCESS ROAD, RIGHT INTO M25, INTO BESTER TAXI RANK AND RETURN ALONG THE SAME ROUTE.<br><br>10.3 FROM KWA-MASHU TO BESTER<br><br>FROM KWA-MASHU TAXI RANK TO BESTER VIA MALANDELA ROAD, INTO BHEJANE ROAD, LEFT INTO SIBISI ROAD, RIGHT INTO NYALA ROAD, RIGHT INTO BUNGEZI ROAD, RIGHT INTO NTUZUMA ACESS ROAD, TO BESTER RANK AND RETURN ALONG THE SAME ROUTE.<br><br>10.4 FROM KWA-MASHU TO L SECTION<br><br>KWA-MASHU TAXI RANK INTO MALANDELA ROAD, INTO BHEJANE ROAD, LEFT INTO NYALA ROAD, INTO MBONDWE ROAD,RIGHT INTO INGCEBO DRIVE, LEFT INTO IMBONDWE ROAD, LEFT INTO PHITHI ROAD,DIRECT AND RETURN.<br><br>10.5 FROM KWA-MASHU TAXI RANK TO N SECTION.<br><br>FROM KWA-MASHU TAXI RANK INTO MALANDELA ROAD, INTO BHEJANE ROAD, LEFT INTO NYALA ROAD, INTO UNDIYAZANA DRIVE, LEFT INTO MBONDWE ROAD, LEFT INTO EGUGWINI STREET, LEFT INTO UMATHINTA DRIVE, LEFT INTO IBOHLOLOLO DRIVE, AND RETURN ALONG THE SAME ROUTE.<br><br>10.6 KWA-MASHU TAXI RANK TO K & J.<br><br>FROM KWA-MASHU TAXI RANK INTO MALANDELA ROAD, RIGHT INTO MKHIWANE ROAD, LEFT INTO MCAKA ROAD, RIGHT INTO MPANGELE ROAD, LEFT INTO PHOTHWE ROAD, LEFT INTO QOPHAMUTHI ROAD, LEFT INTO SAGWACA ROAD, RIGHT INTO NKONJANE ROAD LEFT INTO MALANDELA ROAD, AND RETURN TO THE RANK. |

**transport**
Department:
Transport
**Province of KwaZulu-Natal**

# GAZETTE

**LGKZNG21-2017-SEP**

**REGION: ALL**

| | | | |
|---|---|---|---|
| **1)** | **Application Number:** APP0091558 | **2)** | **Gazette Number:** LGKZNG21-2017-SEP |
| **3)** | **Applicant:** SL MTHEMBU<br>**ID NO.** 5711010620083<br>**Association:** KWA-MASHU TAXI OWNERS ASSOCIATION | **4)** | **Applicant Address:**<br>L378 MBONDWE ROAD<br>KWAMASHU<br>KWAZULU NATAL<br>4360 |
| **5)** | **Existing Licence Holder:** NOT APPLICABLE<br>**ID NO.** NOT APPLICABLE | **6)** | **Existing Licence Holder Address:**<br>NOT APPLICABLE |
| **7)** | **Type of application:** NEW OPERATING LICENCE | **8)** | **Operating Licence Number:** NOTAVAILABLE |
| **9)** | **Vehicle Type:** MINIBUS TAXI | **10)** | 1 X 9-16 (SEATED) + 0 (STANDING) |
| **11)** | **Region:** GREATER NORTH | | |

| | |
|---|---|
| **12.1** | FROM KWAMASHU TAXI RANK, INTO MALANDELA ROAD, INTO INANDA ROAD, INTO INANDA HIGHWAY, RIGHT INTO N2, INTO WESTERN FREEWAY (N3) ALONG THE WESTERN FREEWAY (N3) LEFT INTO BEREA ROAD NORTH, INTO OLD DUTCH ROAD, ALICE STREET, RIGHT INTO GREY STREET, LEFT INTO COMMERCIAL LEFT INTO FIELD STREET TO SOLDIER'S WAY TAXI RANK.<br><br>FROM COMMERCIAL ROAD RIGHT INTO GARDNER STREET, RIGHT INTO PINE STREET, TO WESTERN FREEWAY.<br><br>FROM DURBAN BACK TO KWAMASHU FROM SOLDIER'S WAY TAXI RANK, TO FIELD STREET, LEFT INTO LEOPOLD STREET, TO CANNONGATE ROAD, INTO WESTERN FREEWAY (N3), INTO N2, INANDA ROAD OFF-RAMP, INANDA HIGHWAY, MALANDELA ROAD. |
| **12.2** | 2. FROM KWAMASHU SECTIONS C, D& B, K & J & L & M TO DURBAN.<br><br>2.1. C, D & B.<br><br>UBUBANE ROAD, RIGHT INTO ISIGWEGWE ROAD, INTO ISIPINGO ROAD, LEFT TO UMANZIMTOTI ROAD, LEFT INTO MALANDELA ROAD, INTO INANDA ROAD INTO INANDA HIGHWAY, RIGHT INTO N2, INTO WESTERN FREEWAY (N3) ALONG WESTERN FREEWAY (N3), LEFT TO BEREA ROAD, OLD DUTCH ROAD, ALICE STREET, RIGHT INTO GREY STREET, LEFT INTO COMMERCIAL, LEFT INTO FIELD STREET TO SOLDIER'S WAY TAXI RANK.<br><br>ALTERNATIVELY.<br><br>FROM COMMERCIAL ROAD, RIGHT GARDNER STREET, RIGHT INTO PINE STREET INTO WESTERN FREEWAY.<br><br>ALTERNATIVELY.<br><br>MALANDELA ROAD, M25, N2, INTO WESTERN FREEWAY (N3).<br><br>2.2 K & J<br><br>NKONJANE ROAD, LEFT INTO SAGWACA ROAD, RIGHT INTO PHOTHWE ROAD, RIGHT INTO MPANGELE ROAD, LEFT INTO MCAKA ROAD, LEFT INTO MKHIWANE ROAD, RIGHT INTO NYALA ROAD, INTO UNDLONDLO ROAD,RIGHT INTO MALANDELA ROAD, INANDA ROAD, INTO INANDA HIGHWAY,RIGHT INTO N2 INTO WESTERN FREEWAY (N3) EAST BOUND, ALONG TO WESTERN FREEWAY (N3) LEFT TO BEREA ROAD NORTH, INTO OLD DUTCH ROAD, ALICE STREET, RIGHTINTO GREY STREET, LEFT INTO COMMERCIAL,LEFT INTO FIELD STREET, TO SOLDIER'S WAY TAXI RANK.<br><br>ALTERNATIVELY.<br><br>FROM COMMERCIAL ROAD, RIGHT INTO GARNER STREET, AND RIGHT INTO PINE STREET TO WESTERN FREEWAY.<br><br>ALTERNATIVELY.<br><br>MALANDELA ROAD, M25, N2 INTO WESTERN FREEWAY (N3). |

transport
Department:
Transport
Province of KwaZulu-Natal

GAZETTE
LGKZNG21-2017-SEP
REGION: ALL

| | |
|---|---|
| | 2.3 L & M.<br><br>BHEJANE ROAD, RIGHT INTO HLOBANE ROAD, LEFT INTO NDLONDLO ROAD, LEFT INTO LUTHULI ROAD, RIGHT INTO ZULU ROAD, LEFT INTO NTOMBELA ROAD, RIGHT INTO MALANDELA ROAD, INTO INANDA ROAD, INTO INANDA HIGHWAY, RIGHT INTO N2 INTO WESTERN FREEWAY (N3) EAST BOUND, ALONG TO WESTERNFREEWAY (N3), LEFT TO BEREA ROAD NORTH, INTO OLD DUTCH ROAD, ALICE STREET, RIGHT INTO GREY STREET, LEFT INTO COMMERCIAL, LEFT INTO FIELD STREET, TO SOLDIER'S WAY TAXI RANK.<br><br>ALTERNATIVELY.<br><br>FROM COMMERCIAL ROAD, RIGHT INTO GARDNER STREET, RIGHT INTO PINE STREET TO WESTERN FREEWAY.<br><br>ALTERNATIVELY.<br><br>MALANDELA ROAD, M25, N2, INTO WESTERN FREEWAY (N3).<br><br>ALTERNATIVELY.<br><br>NYALA ROAD, LEFT INTO PHITHI, INTO MDONI ROAD, NYALA INTO MBONDWE ROAD, RIGHT INTO SIBISI ROAD, INTO MKHWANAZI ROAD, LEFT INTO MLANGENI ROAD, LEFT INTO NTOMBELA ROAD INTO INANDA ROAD, INTO INANDA HIGHWAY, RIGHT INTO N2 INTO WESTERN FREEWAY (N3) EAST BOUND, ALONG TO WESTERN FREEWAY (N3), LEFT TO BEREA ROAD NORTH, INTO OLD DUTCH ROAD, ALICE STREET, RIGHT INTO GREY STREET, LEFT INTO COMMERCIAL, LEFT INTO FIELD STREET, TO SOLDIER'S WAY TAXI RANK.<br><br>ALTERNATIVELY.<br><br>FROM COMMERCIAL ROAD, RIGHT INTO GARDNER STREET, RIGHT INTO PINE STREET TO WESTERN FREEWAY. |
| **12.3** | FROM ALONG MALANDELA ROAD, LEFT INTO BHEJANE ROAD, ALONG BHEJANE ROAD, LEFT INTO SIBISI ROAD, RIGHT INTO NYALA ROAD, RIGHT INTO BHUNGEZI ROAD, RIGHT INTO NTUZUMA ACCESS, RIGHT INTO M25 ON-RAMP AND PROCEED TO BESTER'S TAXI RANK. * ALONG MALANDELA ROAD, LEFT INTO BHEJANE ROAD, RIGHT INTO ZULU ROAD, LEFT INTO NTOMBELA ROAD, LEFT INTO MALANDELA ROAD AND PROCEED TO CROSSROADS TAXI RANK.<br><br>FROM THE RANK AT KWAMASHU STATION ALONG ANY OF THE ROUTES ABOVE INTO AND ALONG MALANDELA ROAD, INTO INANDA ROAD, RIGHT INTO N2, RIGHT INTO M19, ALONG THE M19, INTO ST JOHN AVENUE, RIGHT INTO OLD MAIN ROAD (M31), LEFT INTO CROMPTON ROAD, RIGHT INTO HILL STREET AND PROCEED TO THE TAXI RANK. |
| **12.4** | FROM APPROVED TAXI RANK IN KWAMASHU TO APPROVED TAXI RANK IN STANGER VIA VERULAM ALONG MALANDELA ROAD, RIGHT INTO M25 ,LEFT INTO THE N2, ALONG THE N2, LEFT INTO M41, ALONG THE M41, RIGHT INTO WICK STREET, LEFT INTO IRELAND STREET, RIGHT INTO WICK STREET, RIGHT INTO R102, PROCEED ALONG R102, PROCEED ALONG R102 TO STANGER DIRECT AND RETURN. |
| **12.5** | MALANDELA ROAD, INANDA ROAD, INANDA HIGHWAY, RIGHT INTO THE M19, ALONG M19, LEFT INTO SHEPSTONE ROAD, INTO BEVISS ROAD, RIGHT INTO OLD MAIN ROAD (M31), LEFT INTO CROMPTON STREET, RIGHT INTO HILL STREET AND PROCEED TO THE TAXI RANK IN HILL STREET. |
| **12.6** | FROM KWAMASHU STATION, INTO MALANDELA ROAD, INTO HUNSLET ROAD, RIGTHT INTO ABERDARE DRIVE, LEFT INTO PHOENIX HIGHWAY, LEFT INTO R102, ALONG R102, RIGHT INTO WICKS STREET, LEFT INTO IRELAND STREET, RIGHT INTO MOSS STREET, RIGHT INTO WICKS STREET, LEFT INTO R102, ALONG R102, RIGHT INTO NORTHERN DRIVE, RIGHT INTO PHOENIX HIGHWAY, RIGHT INTO INDUSTRIAL PARK ROAD, INTO NTUZUMA ACCESS ROAD, LEFT INTO BHUNGEZI ROAD, LEFT INTO NYALA, RIGHT INTO BHEJANE ROAD AND PROCEED OT THE RANK ON MALANDELA ROAD AT KWAMASHU STATION. |

transport
Department:
Transport
Province of KwaZulu-Natal

GAZETTE
LGKZNG21-2017-SEP
REGION: ALL

| | |
|---|---|
| **12.7** | FROM KWAMASHU TAXI RANK INTO MALANDELA ROAD, INTO M25 INTO NORTH COAST ROAD, INTO UMGENI ROAD, LEFT INTO ARGYLE ROAD, RIGHT INTO BRICKHILL ROAD, INTO POINT ROAD, DIRECT AND RETURN.<br>OUTWARDS<br><br>FROM POINT ROAD, RIGHT INTO BAYTERRACE ROAD, RIGHT INTO STANGER STREET, INTO ARGYLE ROAD, INTO UMGENI ROAD, INTO MALANDELA ROAD, INTO KWAMASHU TAXI RANK. |
| **12.8** | FROM KWAMASHU B RANK TO KWAMASHU TAXI RANK (UMSUNDUZI ROAD) INTO AMANZIMTOTI ROAD, UBUBANE ROAD, LEFT INTO ISIHLABELELO ROAD, LEFT INTO SIKHINDI ROAD, LEFT INTO GIYA ROAD, RIGHT INTO PHEPHELO ROAD, RIGHT INTO MQHINO ROAD, RIGHT INTO THABATHA ROAD, RIGHT INTO SIKHINDI ROAD BACK INTO ISIHLABELELO ROAD, VIA UMBANDO ROAD, INTO SIGWEGWE ROAD, INTO UMSUNDUZI ROAD TO KWAMASHU TAXI RANK (UMSUNDUZI RANK) AND BACK WITH THE SAME ROUTE TO C, B & D. |
| **12.9** | (H) CROSSROADS TAXI RANK TO KWAMASHU STATION VIA C & D.<br><br>1. FROM CROSSROADS TAXI RANK TO C & D VIA MALANDELA ROAD, INTO UBUBANE ROAD, RIGHT INTO SIGWEGWE ROAD, LEFT INTO INGOME ROAD, RIGHT INTO AMANZIMTOTI ROAD, RIGHT INTO ISIPINGO ROAD AND RETURN BACK ALONG THE SAME ROUTE.<br><br>2. FROM CROSSROADS TAXI RANK TO KWAMASHU STATION VIA MALANDELA ROAD, RIGHT INTO NTOMBELA ROAD, RIGHT INTO ZULU ROAD, LEFT INTO LUTHULI ROAD, RIGHT INTO NDLONDLO ROAD, RIGHT INTO HLOBANI ROAD, LEFT INTO BHEJANE ROAD INTO KWAMASHU TAXI RANK (MALANDELA ROAD) AND RETURN ALONG THE SAME ROUTE BACK. |
| **12.10** | FROM KWAMASHU TAXI RANK VAIA MALANDELA ROAD, LEFT INTO BHEJANE ROAD, RIGHT INTO NYALA ROAD, LEFT INTO MPUKANE ROAD, RIGHT INTO NYALA ROAD, INTO BUNGEZI RIGHT INTO NTUZUMA ACCESS ROAD, RIGHT INTO M25, INTO BESTER TAXI RANK AND RETURN ALONG THE SAME ROUTE BACK.<br><br>FROM KWAMASHU TAXI RANK TO BESTER VIA MALANDELA ROAD, INTO BHEJANE ROAD, LEFT INTO SIBISI ROAD, RIGHT INTO NYALA ROAD, RIGHT INTO BUNGEZI ROAD, RIGHT INTO NTUZUMA ACCESS ROAD, TO BESTER RANK AND RETURN SAME ROUTE BACK.<br><br>FROM KWAMASHU TAXI RANK VIA MALANDELA ROAD, INTO BHEJANE ROAD, LEFT INTO MPUNZI ROAD, RIGHT INTO NYALA ROAD, LEFT INTO MBONDWE ROAD, LEFT INTO INGCEBO DRIVE, LEFT INTO IMBONDWE ROAD, LEFT INTO PHITHI ROAD, DIRECT RETURN. |
| **12.11** | FROM KWAMASHU TAXI RANK INTO MALANDELA ROAD, RIGHT INTO MKHIWANE ROAD, LEFT INTO MCAKA ROAD, RIGHT INTO MPANGELE ROAD, LEFT INTO PHOTHWE ROAD, LEFT INTO QOPHAMUTHI ROAD, LEFT INTO SAGWACA ROAD, RIGHT INTO NKONJANE ROAD, LEFT INTO MALANDELA ROAD AND RETURN TO THE RANK. |
| **12.12** | FROM KWA-MASHU TAXI RANK, INTO MALANDELA ROAD, INTO INANDA ROAD, INTO INANDA HIGHWAY, RIGHT INTO N2, INTO WESTERN FREEWAY (N3) ALONG THE WESTERN FREEWAY (N3), LEFT INTO BEREA ROAD NORTH, INTO OLD DUTCH ROAD, ALICE STREET, RIGHT INTO GREY STREET, LEFT INTO COMMERCIAL, LEFT INTO FIELD STREET TO SOLDIER'S WAY TAXI RANK.<br><br>FROM COMMERCIAL ROAD, TURN RIGHT INTO GARDNER STREET, RIGHT INTO PINE STREET TO WESTERN FREEWAY.<br><br>FROM SOLDIER'S WAY TAXI RANK, TO FIELD STREET, LEFT INTO LEOPOLD STREET, TO CANNONGATE ROAD, INTO WESTERN FREEWAY (N3), INTO N2, INANDA ROAD OFF-RAMP, INANDA HIGHWAY, MALANDELA ROAD. |

transport
Department:
Transport
Province of KwaZulu-Natal

GAZETTE
LGKZNG21-2017-SEP
REGION: ALL

| | |
|---|---|
| **12.13** | 3 A. FROM APPROVED TAXI RANK IN KWA-MASHU TO APPROVED TAXI RANK IN PINETOWN VIA BESTER, CROSSROADS DIRECT AND RETURN.ALONG MALANDELA ROAD, LEFT INTO BHEJANE ROAD, ALONG BHEJANE ROAD, LEFT INTO SIBISI ROAD, RIGHT INTO NYALA ROAD, RIGHT INTO BHUNGEZI ROAD, RIGHT INTO NTUZUMA ACCESS, RIGHT INTO M25 ON- RAMP AND PROCEED TO BESTER'S TAXI RANK.<br><br>ALONG MALANDELA ROAD, LEFT INTO BHEJANE ROAD, RIGHT INTO ZULU ROAD, LEFT INTO NTOMBELA ROAD, LEFT INTO MALANDELA ROAD AND PROCEED TO CROSSROADS TAXI RANK.<br><br>FROM THE RANK AT KWA-MASHU STATION ALONG ANY OF THE ROUTES ABOVE INTO AND ALONG MALANDELA ROAD, INTO INANDA ROAD, RIGHT INTO THE N2, RIGHT INTO M19, ALONG THE M19, INTO ST.JOHN AVENUE, RIGHT INTO OLD MAIN ROAD (M31), LEFT INTO CROMPTON ROAD, RIGHT INTO HILL STREET AND PROCEED TO THE TAXI RANK. |
| **12.14** | FROM APPROVED TAXI RANK IN KWA-MASHU TO APPROVED TAXI RANK IN STANGER TO VERULAM ALONG MALANDELA ROAD, RIGHT INTO M25, LEFT INTO THE N2, ALONG THE N2 LEFT INTO M41, ALONG THE M41 RIGHT INTO WICK STREET, LEFT INTO IRELAND STREET, RIGHT INTO WICK STREET, RIGHT INTO R102, PROCEED ALONG R102, PROCEED ALONG R102 TO STANGER DIRECT AND RETURN. |
| **12.15** | FROM KWA-MASHU TO PINETOWN MALANDELA ROAD, INANDA ROAD, INANDA HIGHWAY, RIGHT INTO THE M19, ALONG M19,LEFT INTO SHEPSTONE ROAD, INTO BEVISS ROAD, RIGHT INTO OLD MAIN ROAD (M31),LEFT INTO CROMPTON STREET, RIGHT INTO HILL STREET AND PROCEED TO THE TAXI RANK IN HILL STREET. |
| **12.16** | 6.A. KWA-MASHU TO VERULAM VIA GHANDI HOSPITAL.<br><br>KWA-MASHU STATION, INTO MALANDELA ROAD, INTO HUNSLET ROAD, RIGHT INTO ABERDARE DRIVE, LEFT INTO PHOENIX HIGHWAY, LEFT INTO R102, ALONG R102, RIGHT INTO WICKS STREET, LEFT INTO IRELAND STREET, RIGHT INTO MOSS STREET RIGHT INTO WICKS STREET, LEFT INTO R102, ALONG R102, RIGHT INTO NORTHERN DRIVE, RIGHT INTO PHOENIX HIGHWAY, RIGHT INTO INDUSTRIAL PARK ROAD, INTO NTUZUMA ACCESS ROAD, LEFT INTO BHUNGEZI ROAD, LEFT INTO NYALA, RIGHT INTO BHEJANE ROAD AND PROCEED TO THE RANK ON MALANDELA ROAD AT KWA-MASHU STATION. |
| **12.17** | KWA-MASHU TAXI RANK TO POINT.<br><br>INWARDS: FROM KWA-MASHU TAXI RANK INTO MALANDELA ROAD, INTO M25 INTO NORTH COAST ROAD, INTO UMGENI ROAD, LEFT INTO ARGYLE ROAD, RIGHT INTO BRICKHILL ROAD, INTO POINT ROAD, DIRECT AND RETURN.<br><br>OUTWARDS: FROM POINT ROAD, RIGHT INTO BAY TERRACE ROAD, RIGHT INTO STANGER STREET, INTO ARGYLE ROAD, INTO UMGENI ROAD, INTO M25, LEFT INTO MALANDELA ROAD, INTO KWA-MASHU TAXI RANK. |
| **12.18** | KWA-MASHU TAXI RANK TO B & D ROUTES.<br><br>FROM KWA-MASHU B RANK TO KWA-MASHU TAXI RANK (UMSUNDUZI ROAD) INTO AMANZIMTOTI ROAD, UBUBANE ROAD, LEFT INTO ISIHLABELELO ROAD, LEFT INTO SIKHINDI ROAD, LEFT INTO GIYA ROAD, RIGHT INTO<br>PHEPHELO ROAD, RIGHT INTO MQHINO ROAD, RIGHT INTO THABATHA ROAD, RIGHT INTO SIKHINDI ROAD AND BACK TO ISIHLABELELO ROAD, VIA UMBANDO ROAD, INTO SIGWEGWE ROAD, INTO UMSUNDUZI ROAD TO KWA-MASHU TAXI RANK (UMSUNDUZI RANK) AND BACK WITH THE SAME ROUTE TO C,B & D. |
| **12.19** | 9.A. CROSSROADS TAXI RANK TO KWA-MASHU STATION VIA C & D.<br><br>1. FROM CROSSROADS TAXI RANK TO C & D VIA MALANDELA ROAD, INTO UBUBANE ROAD, RIGHT INTO SIGWEGWE ROAD, LEFT INTO INGOME ROAD, RIGHT INTO AMANZIMTOTI ROAD, RIGHT INTO ISIPINGO ROAD AND RETURN BACK ALONG THE SAME ROUTE.<br><br>2. FROM CROSSROADS TAXI RANK TO KWA-MASHU STATION VIA MALANDELA ROAD, RIGHT INTO NTOMBELA ROAD, RIGHT INTO ZULU ROAD, LEFT INTO LUTHULI ROAD, RIGHT INTO NDLONDLO ROAD, RIGHT INTO HLOBANI ROAD, LEFT INTO BHEJANE ROAD INTO KWA-MASHU TAXI RANK (MALANDELA ROAD) AND RETURN ALONG THE SAME ROUTE. |

**transport**
Department:
Transport
**Province of KwaZulu-Natal**

**GAZETTE**
**LGKZNG21-2017-SEP**
**REGION: ALL**

| | |
|---|---|
| **12.20** | KWA-MASHU TAXI RANK TO KWAMASHU L & M (WITHIN TOWNSHIP).<br><br>FROM KWA-MASHU TO CROSSROADS.<br><br>KWA-MASHU TAXI RANK TO CROSSROAD VIA MALANDELA ROAD, LEFT INTO BHEJANE ROAD, RIGHT INTO HLOBANE ROAD, LEFT INTO NDLONDLO ROAD, LEFT INTO LUTHULI ROAD, RIGHT INTO ZULU ROAD, LEFT INTO NTOMBELA ROAD INTO MALANDELA ROAD (CROSSROAD TAXI RANK).<br><br>10.2 FROM KWA-MASHU TO M SECTION (NHLUNGWANE).<br><br>FROM KWA-MASHU TAXI RANK VIA MALANDELA ROAD LEFT INTO BHEJANE ROAD, LEFT INTO NYALA ROAD LEFT INTO MPUKANE ROAD, RIGHT INTO NYALA ROAD, LEFT INTO BUNGEZI ROAD, RIGHT INTO NTUZUMA ACCESS ROAD, RIGHT INTO M25, INTO BESTER TAXI RANK AND RETURN ALONG THE SAME ROUTE.<br><br>10.3 FROM KWA-MASHU TO BESTER<br><br>FROM KWA-MASHU TAXI RANK TO BESTER VIA MALANDELA ROAD, INTO BHEJANE ROAD, LEFT INTO SIBISI ROAD, RIGHT INTO NYALA ROAD, RIGHT INTO BUNGEZI ROAD, RIGHT INTO NTUZUMA ACESS ROAD, TO BESTER RANK AND RETURN ALONG THE SAME ROUTE.<br><br>10.4 FROM KWA-MASHU TO L SECTION<br><br>KWA-MASHU TAXI RANK INTO MALANDELA ROAD, INTO BHEJANE ROAD, LEFT INTO NYALA ROAD, INTO MBONDWE ROAD,RIGHT INTO INGCEBO DRIVE, LEFT INTO IMBONDWE ROAD, LEFT INTO PHITHI ROAD,DIRECT AND RETURN.<br><br>10.5 FROM KWA-MASHU TAXI RANK TO N SECTION.<br><br>FROM KWA-MASHU TAXI RANK INTO MALANDELA ROAD, INTO BHEJANE ROAD, LEFT INTO NYALA ROAD, INTO UNDIYAZANA DRIVE, LEFT INTO MBONDWE ROAD, LEFT INTO EGUGWINI STREET, LEFT INTO UMATHINTA DRIVE, LEFT INTO IBOHLOLOLO DRIVE, AND RETURN ALONG THE SAME ROUTE.<br><br>10.6 KWA-MASHU TAXI RANK TO K & J.<br><br>FROM KWA-MASHU TAXI RANK INTO MALANDELA ROAD, RIGHT INTO MKHIWANE ROAD, LEFT INTO MCAKA ROAD, RIGHT INTO MPANGELE ROAD, LEFT INTO PHOTHWE ROAD, LEFT INTO QOPHAMUTHI ROAD, LEFT INTO SAGWACA ROAD, RIGHT INTO NKONJANE ROAD LEFT INTO MALANDELA ROAD, AND RETURN TO THE RANK. |

**transport**
Department:
Transport
**Province of KwaZulu-Natal**

# GAZETTE

**LGKZNG21-2017-SEP**

**REGION: ALL**

| | | | |
|---|---|---|---|
| **1)** | **Application Number:** APP0091559 | **2)** | **Gazette Number:** LGKZNG21-2017-SEP |
| **3)** | **Applicant:** KE NTOMBELA<br>**ID NO.** 6002195779087<br>**Association:** KWA-MASHU TAXI OWNERS ASSOCIATION | **4)** | **Applicant Address:**<br>H 913 NYALA ROAD<br>KWAMASHU<br>KWAZULU NATAL<br><br>4360 |
| **5)** | **Existing Licence Holder:** NOT APPLICABLE<br>**ID NO.** NOT APPLICABLE | **6)** | **Existing Licence Holder Address:**<br>NOT APPLICABLE |
| **7)** | **Type of application:** NEW OPERATING LICENCE | **8)** | **Operating Licence Number:** NOTAVAILABLE |
| **9)** | **Vehicle Type:** MINIBUS TAXI | **10)** | 1 X 9-16 (SEATED) + 0 (STANDING) |
| **11)** | **Region:** GREATER NORTH | | |

| | |
|---|---|
| **12.1** | FROM KWAMASHU TAXI RANK, INTO MALANDELA ROAD, INTO INANDA ROAD, INTO INANDA HIGHWAY, RIGHT INTO N2, INTO WESTERN FREEWAY (N3) ALONG THE WESTERN FREEWAY (N3) LEFT INTO BEREA ROAD NORTH, INTO OLD DUTCH ROAD, ALICE STREET, RIGHT INTO GREY STREET, LEFT INTO COMMERCIAL LEFT INTO FIELD STREET TO SOLDIER'S WAY TAXI RANK.<br><br>FROM COMMERCIAL ROAD RIGHT INTO GARDNER STREET, RIGHT INTO PINE STREET, TO WESTERN FREEWAY.<br><br>FROM DURBAN BACK TO KWAMASHU FROM SOLDIER'S WAY TAXI RANK, TO FIELD STREET, LEFT INTO LEOPOLD STREET, TO CANNONGATE ROAD, INTO WESTERN FREEWAY (N3), INTO N2, INANDA ROAD OFF-RAMP, INANDA HIGHWAY, MALANDELA ROAD. |
| **12.2** | 2. FROM KWAMASHU SECTIONS C, D& B, K & J & L & M TO DURBAN.<br><br>2.1. C, D & B.<br><br>UBUBANE ROAD, RIGHT INTO ISIGWEGWE ROAD, INTO ISIPINGO ROAD, LEFT TO UMANZIMTOTI ROAD, LEFT INTO MALANDELA ROAD, INTO INANDA ROAD INTO INANDA HIGHWAY, RIGHT INTO N2, INTO WESTERN FREEWAY (N3) ALONG WESTERN FREEWAY (N3), LEFT TO BEREA ROAD, OLD DUTCH ROAD, ALICE STREET, RIGHT INTO GREY STREET, LEFT INTO COMMERCIAL, LEFT INTO FIELD STREET TO SOLDIER'S WAY TAXI RANK.<br><br>ALTERNATIVELY.<br><br>FROM COMMERCIAL ROAD, RIGHT GARDNER STREET, RIGHT INTO PINE STREET INTO WESTERN FREEWAY.<br><br>ALTERNATIVELY.<br><br>MALANDELA ROAD, M25, N2, INTO WESTERN FREEWAY (N3).<br><br>2.2 K & J<br><br>NKONJANE ROAD, LEFT INTO SAGWACA ROAD, RIGHT INTO PHOTHWE ROAD, RIGHT INTO MPANGELE ROAD, LEFT INTO MCAKA ROAD, LEFT INTO MKHIWANE ROAD, RIGHT INTO NYALA ROAD, INTO UNDLONDLO ROAD,RIGHT INTO MALANDELA ROAD, INANDA ROAD, INTO INANDA HIGHWAY,RIGHT INTO N2 INTO WESTERN FREEWAY (N3) EAST BOUND, ALONG TO WESTERN FREEWAY (N3) LEFT TO BEREA ROAD NORTH, INTO OLD DUTCH ROAD, ALICE STREET, RIGHTINTO GREY STREET, LEFT INTO COMMERCIAL,LEFT INTO FIELD STREET, TO SOLDIER'S WAY TAXI RANK.<br><br>ALTERNATIVELY.<br><br>FROM COMMERCIAL ROAD, RIGHT INTO GARNER STREET, AND RIGHT INTO PINE STREET TO WESTERN FREEWAY.<br><br>ALTERNATIVELY. |

transport
Department:
Transport
Province of KwaZulu-Natal

GAZETTE
LGKZNG21-2017-SEP
REGION: ALL

| | |
|---|---|
| | MALANDELA ROAD, M25, N2 INTO WESTERN FREEWAY (N3).<br><br>2.3 L & M.<br><br>BHEJANE ROAD, RIGHT INTO HLOBANE ROAD, LEFT INTO NDLONDLO ROAD, LEFT INTO LUTHULI ROAD, RIGHT INTO ZULU ROAD, LEFT INTO NTOMBELA ROAD, RIGHT INTO MALANDELA ROAD, INTO INANDA ROAD, INTO INANDA HIGHWAY, RIGHT INTO N2 INTO WESTERN FREEWAY (N3) EAST BOUND, ALONG TO WESTERNFREEWAY (N3), LEFT TO BEREA ROAD NORTH, INTO OLD DUTCH ROAD, ALICE STREET, RIGHT INTO GREY STREET, LEFT INTO COMMERCIAL, LEFT INTO FIELD STREET, TO SOLDIER'S WAY TAXI RANK.<br><br>ALTERNATIVELY.<br><br>FROM COMMERCIAL ROAD, RIGHT INTO GARDNER STREET, RIGHT INTO PINE STREET TO WESTERN FREEWAY.<br><br>ALTERNATIVELY.<br><br>MALANDELA ROAD, M25, N2, INTO WESTERN FREEWAY (N3).<br><br>ALTERNATIVELY.<br><br>NYALA ROAD, LEFT INTO PHITHI, INTO MDONI ROAD, NYALA INTO MBONDWE ROAD, RIGHT INTO SIBISI ROAD, INTO MKHWANAZI ROAD, LEFT INTO MLANGENI ROAD, LEFT INTO NTOMBELA ROAD INTO INANDA ROAD, INTO INANDA HIGHWAY, RIGHT INTO N2 INTO WESTERN FREEWAY (N3) EAST BOUND, ALONG TO WESTERN FREEWAY (N3), LEFT TO BEREA ROAD NORTH, INTO OLD DUTCH ROAD, ALICE STREET, RIGHT INTO GREY STREET, LEFT INTO COMMERCIAL, LEFT INTO FIELD STREET, TO SOLDIER'S WAY TAXI RANK.<br><br>ALTERNATIVELY.<br><br>FROM COMMERCIAL ROAD, RIGHT INTO GARDNER STREET, RIGHT INTO PINE STREET TO WESTERN FREEWAY. |
| **12.3** | FROM ALONG MALANDELA ROAD, LEFT INTO BHEJANE ROAD, ALONG BHEJANE ROAD, LEFT INTO SIBISI ROAD, RIGHT INTO NYALA ROAD, RIGHT INTO BHUNGEZI ROAD, RIGHT INTO NTUZUMA ACCESS, RIGHT INTO M25 ON-RAMP AND PROCEED TO BESTER'S TAXI RANK. * ALONG MALANDELA ROAD, LEFT INTO BHEJANE ROAD, RIGHT INTO ZULU ROAD, LEFT INTO NTOMBELA ROAD, LEFT INTO MALANDELA ROAD AND PROCEED TO CROSSROADS TAXI RANK.<br><br>FROM THE RANK AT KWAMASHU STATION ALONG ANY OF THE ROUTES ABOVE INTO AND ALONG MALANDELA ROAD, INTO INANDA ROAD, RIGHT INTO N2, RIGHT INTO M19, ALONG THE M19, INTO ST JOHN AVENUE, RIGHT INTO OLD MAIN ROAD (M31), LEFT INTO CROMPTON ROAD, RIGHT INTO HILL STREET AND PROCEED TO THE TAXI RANK. |
| **12.4** | FROM APPROVED TAXI RANK IN KWAMASHU TO APPROVED TAXI RANK IN STANGER VIA VERULAM ALONG MALANDELA ROAD, RIGHT INTO M25 ,LEFT INTO THE N2, ALONG THE N2, LEFT INTO M41, ALONG THE M41, RIGHT INTO WICK STREET, LEFT INTO IRELAND STREET, RIGHT INTO WICK STREET, RIGHT INTO R102, PROCEED ALONG R102, PROCEED ALONG R102 TO STANGER DIRECT AND RETURN. |
| **12.5** | MALANDELA ROAD, INANDA ROAD, INANDA HIGHWAY, RIGHT INTO THE M19, ALONG M19, LEFT INTO SHEPSTONE ROAD, INTO BEVISS ROAD, RIGHT INTO OLD MAIN ROAD (M31), LEFT INTO CROMPTON STREET, RIGHT INTO HILL STREET AND PROCEED TO THE TAXI RANK IN HILL STREET. |
| **12.6** | FROM KWAMASHU STATION, INTO MALANDELA ROAD, INTO HUNSLET ROAD, RIGTHT INTO ABERDARE DRIVE, LEFT INTO PHOENIX HIGHWAY, LEFT INTO R102, ALONG R102, RIGHT INTO WICKS STREET, LEFT INTO IRELAND STREET, RIGHT INTO MOSS STREET, RIGHT INTO WICKS STREET, LEFT INTO R102, ALONG R102, RIGHT INTO NORTHERN DRIVE, RIGHT INTO PHOENIX HIGHWAY, RIGHT INTO INDUSTRIAL PARK ROAD, INTO NTUZUMA ACCESS ROAD, LEFT INTO BHUNGEZI ROAD, LEFT INTO NYALA, RIGHT INTO BHEJANE ROAD AND PROCEED OT THE RANK ON MALANDELA ROAD AT KWAMASHU STATION. |

transport
Department:
Transport
Province of KwaZulu-Natal

GAZETTE
LGKZNG21-2017-SEP
REGION: ALL

| | |
|---|---|
| **12.7** | FROM KWAMASHU TAXI RANK INTO MALANDELA ROAD, INTO M25 INTO NORTH COAST ROAD, INTO UMGENI ROAD, LEFT INTO ARGYLE ROAD, RIGHT INTO BRICKHILL ROAD, INTO POINT ROAD, DIRECT AND RETURN.<br>OUTWARDS<br><br>FROM POINT ROAD, RIGHT INTO BAYTERRACE ROAD, RIGHT INTO STANGER STREET, INTO ARGYLE ROAD, INTO UMGENI ROAD, INTO MALANDELA ROAD, INTO KWAMASHU TAXI RANK. |
| **12.8** | FROM KWAMASHU B RANK TO KWAMASHU TAXI RANK (UMSUNDUZI ROAD) INTO AMANZIMTOTI ROAD, UBUBANE ROAD, LEFT INTO ISIHLABELELO ROAD, LEFT INTO SIKHINDI ROAD, LEFT INTO GIYA ROAD, RIGHT INTO PHEPHELO ROAD, RIGHT INTO MQHINO ROAD, RIGHT INTO THABATHA ROAD, RIGHT INTO SIKHINDI ROAD BACK INTO ISIHLABELELO ROAD, VIA UMBANDO ROAD, INTO SIGWEGWE ROAD, INTO UMSUNDUZI ROAD TO KWAMASHU TAXI RANK (UMSUNDUZI RANK) AND BACK WITH THE SAME ROUTE TO C, B & D. |
| **12.9** | (H) CROSSROADS TAXI RANK TO KWAMASHU STATION VIA C & D.<br><br>1. FROM CROSSROADS TAXI RANK TO C & D VIA MALANDELA ROAD, INTO UBUBANE ROAD, RIGHT INTO SIGWEGWE ROAD, LEFT INTO INGOME ROAD, RIGHT INTO AMANZIMTOTI ROAD, RIGHT INTO ISIPINGO ROAD AND RETURN BACK ALONG THE SAME ROUTE.<br><br>2. FROM CROSSROADS TAXI RANK TO KWAMASHU STATION VIA MALANDELA ROAD, RIGHT INTO NTOMBELA ROAD, RIGHT INTO ZULU ROAD, LEFT INTO LUTHULI ROAD, RIGHT INTO NDLONDLO ROAD, RIGHT INTO HLOBANI ROAD, LEFT INTO BHEJANE ROAD INTO KWAMASHU TAXI RANK (MALANDELA ROAD) AND RETURN ALONG THE SAME ROUTE BACK. |
| **12.10** | FROM KWAMASHU TAXI RANK VAIA MALANDELA ROAD, LEFT INTO BHEJANE ROAD, RIGHT INTO NYALA ROAD, LEFT INTO MPUKANE ROAD, RIGHT INTO NYALA ROAD, INTO BUNGEZI RIGHT INTO NTUZUMA ACCESS ROAD, RIGHT INTO M25, INTO BESTER TAXI RANK AND RETURN ALONG THE SAME ROUTE BACK.<br><br>FROM KWAMASHU TAXI RANK TO BESTER VIA MALANDELA ROAD, INTO BHEJANE ROAD, LEFT INTO SIBISI ROAD, RIGHT INTO NYALA ROAD, RIGHT INTO BUNGEZI ROAD, RIGHT INTO NTUZUMA ACCESS ROAD, TO BESTER RANK AND RETURN SAME ROUTE BACK.<br><br>FROM KWAMASHU TAXI RANK VIA MALANDELA ROAD, INTO BHEJANE ROAD, LEFT INTO MPUNZI ROAD, RIGHT INTO NYALA ROAD, LEFT INTO MBONDWE ROAD, LEFT INTO INGCEBO DRIVE, LEFT INTO IMBONDWE ROAD, LEFT INTO PHITHI ROAD, DIRECT RETURN. |
| **12.11** | FROM KWAMASHU TAXI RANK INTO MALANDELA ROAD, RIGHT INTO MKHIWANE ROAD, LEFT INTO MCAKA ROAD, RIGHT INTO MPANGELE ROAD, LEFT INTO PHOTHWE ROAD, LEFT INTO QOPHAMUTHI ROAD, LEFT INTO SAGWACA ROAD, RIGHT INTO NKONJANE ROAD, LEFT INTO MALANDELA ROAD AND RETURN TO THE RANK. |
| **12.12** | FROM KWA-MASHU TAXI RANK, INTO MALANDELA ROAD, INTO INANDA ROAD, INTO INANDA HIGHWAY, RIGHT INTO N2, INTO WESTERN FREEWAY (N3) ALONG THE WESTERN FREEWAY (N3), LEFT INTO BEREA ROAD NORTH, INTO OLD DUTCH ROAD, ALICE STREET, RIGHT INTO GREY STREET, LEFT INTO COMMERCIAL, LEFT INTO FIELD STREET TO SOLDIER'S WAY TAXI RANK.<br><br>FROM COMMERCIAL ROAD, TURN RIGHT INTO GARDNER STREET, RIGHT INTO PINE STREET TO WESTERN FREEWAY.<br><br>FROM SOLDIER'S WAY TAXI RANK, TO FIELD STREET, LEFT INTO LEOPOLD STREET, TO CANNONGATE ROAD, INTO WESTERN FREEWAY (N3), INTO N2, INANDA ROAD OFF-RAMP, INANDA HIGHWAY, MALANDELA ROAD. |
| **12.13** | FROM KWAMASHU SECTIONS C,D,& B,K & J AND L & M TO DURBAN<br><br>2.1 C, D & B:<br><br>UBUBANE ROAD, RIGHT INTO ISIGWEGWE ROAD, INTO ISIPINGO ROAD, LEFT INTO AMANZIMTOTI ROAD, LEFT INTO MALANDELA ROAD, INTO INANDA ROAD, INTO INANDA HIGHWAY, RIGHT INTO N2, INTO WESTERN FREEWAY (N3) ALONG WESTERN FREEWAY (N3), LEFT TO BEREA ROAD NORTH, OLD DUTCH ROAD, ALICE STREET, RIGHT INTO GREY STREET, LEFT INTO COMMERCIAL, LEFT INTO FIELD TO SOLDIER'S WAY TAXI RANK.<br><br>ALTERNATIVELY. |

FROM COMMERCIAL ROAD, RIGHT GARDNER STREET, RIGHT INTO PINE STREET INTO WESTERN FREEWAY.

ALTERNATIVELY.

MALANDELA ROAD, M25, N2, INTO WESTERN FREEWAY (N3).

2.2 K & J

NKONJANE ROAD, LEFT INTO SIGWACA ROAD, RIGHT INTO PHOTHWE ROAD, RIGHT INTO MPANGELE ROAD, LEFT INTO MCAKA ROAD, LEFT INTO MKHIWANE ROAD, RIGHT INTO NYALA ROAD, INTO UNDLONDLO ROAD, RIGHT INTO MALANDELA ROAD, INANDA ROAD, INTO INDANDA HIGHWAY, RIGHT INTO N2 INTO WESTERN FREEWAY (N3) EAST BOUND, ALONG TO WESTERN FREEWAY (N3), LEFT TO BEREA ROAD NORTH,INTO OLD DUTCH ROAD, ALICE STREET, RIGHT INTO GREY STREET, LEFT INTO COMMERCIAL, LEFT INTO FIELD, TO SOLDIER'S WAY TAXI RANK.

ALTERNATIVELY

FROM COMMERCIAL ROAD, RIGHT INTO GARDNER STREET, RIGHT INTO PINE STREET TO WESTERN FREEWAY.

ALTERNATIVELY.

MALANDELA ROAD, M25, N2, INTO WESTERN FREEWAY (N3).

2.3. L & M:

BHEJANE ROAD, RIGHT INTO HLOBANE ROAD, LEFT INTO LUTHULI ROAD, RIGHT INTO ZULU ROAD, LEFT INTO NTOMBELA ROAD, RIGHT INTO MALANDELA ROAD, INTO INANDA ROAD, INTO INANDA HIGHWAY, RIGHT INTO N2 WESTERN FREEWAY (N3) EAST BOUND, ALONG TO WESTERN FREEWAY (N3), LEFT TO BEREA ROAD, INTO OLD DUTCH ROAD, ALICE STREET, RIGHT INTO GREY STREET, LEFT INTO COMMERCIAL, LEFT INTO FIELD STREET, TO SOLDIER'S WAY TAXI RANK.

ALTERNATIVELY.

FROM COMMERCIAL ROAD, RIGHT INTO GARDNER STREET, RIGHT INTO PINE STREET TO WESTERN FREEWAY.

ALTERNATIVELY.

MALANDELA ROAD, M25, N2, INTO WESTERN FREEWAY (N3).

ALTERNATIVELY.

NYALA ROAD, LEFT INTO PHITHI, INTO MDONI ROAD, NYALA, INTO MBONDWE ROAD, RIGHT INTO SIBISI ROAD, INTO MKHWANAZI ROAD, LEFT INTO MAKHATHINI ROAD, LEFT INTO MLANGENI ROAD, LEFT INTO NTOMBELA ROAD INTO INANDA ROAD, INTOINANDA HIGHWAY, RIGHT INTO N2 INTO WESTERN FREEWAY (N3) EAST BOUND, ALONG TO WESTERN FREEWAY (N3), LEFT TO BEREA ROAD NORTH, INTO OLD DUTCH ROAD, ALICE STREET, RIGHT INTO GREY STREET, LEFT INTO COMMERCIAL, LEFT INTO FIELD STREET, TO SOLDIER'S WAY TAXI RANK.

ALTERNATIVELY.

FROM COMMERCIAL ROAD, RIGHT INTO GARDNER STREET, RIGHT INTO PINE STREET TO WESTERN FREEWAY.

ALTERNATIVELY.

MALANDELA ROAD, M25, N2 INTO WESTERN FREEWAY (N3).

transport
Department:
Transport
Province of KwaZulu-Natal

GAZETTE
LGKZNG21-2017-SEP
REGION: ALL

| | |
|---|---|
| **12.14** | 3 A. FROM APPROVED TAXI RANK IN KWA-MASHU TO APPROVED TAXI RANK IN PINETOWN VIA BESTER, CROSSROADS DIRECT AND RETURN.ALONG MALANDELA ROAD, LEFT INTO BHEJANE ROAD, ALONG BHEJANE ROAD, LEFT INTO SIBISI ROAD, RIGHT INTO NYALA ROAD, RIGHT INTO BHUNGEZI ROAD, RIGHT INTO NTUZUMA ACCESS, RIGHT INTO M25 ON- RAMP AND PROCEED TO BESTER'S TAXI RANK.<br><br>ALONG MALANDELA ROAD, LEFT INTO BHEJANE ROAD, RIGHT INTO ZULU ROAD, LEFT INTO NTOMBELA ROAD, LEFT INTO MALANDELA ROAD AND PROCEED TO CROSSROADS TAXI RANK.<br><br>FROM THE RANK AT KWA-MASHU STATION ALONG ANY OF THE ROUTES ABOVE INTO AND ALONG MALANDELA ROAD, INTO INANDA ROAD, RIGHT INTO THE N2, RIGHT INTO M19, ALONG THE M19, INTO ST.JOHN AVENUE, RIGHT INTO OLD MAIN ROAD (M31), LEFT INTO CROMPTON ROAD, RIGHT INTO HILL STREET AND PROCEED TO THE TAXI RANK. |
| **12.15** | FROM APPROVED TAXI RANK IN KWA-MASHU TO APPROVED TAXI RANK IN STANGER TO VERULAM ALONG MALANDELA ROAD, RIGHT INTO M25, LEFT INTO THE N2, ALONG THE N2 LEFT INTO M41, ALONG THE M41 RIGHT INTO WICK STREET, LEFT INTO IRELAND STREET, RIGHT INTO WICK STREET, RIGHT INTO R102, PROCEED ALONG R102, PROCEED ALONG R102 TO STANGER DIRECT AND RETURN. |
| **12.16** | FROM KWA-MASHU TO PINETOWN MALANDELA ROAD, INANDA ROAD, INANDA HIGHWAY, RIGHT INTO THE M19, ALONG M19,LEFT INTO SHEPSTONE ROAD, INTO BEVISS ROAD, RIGHT INTO OLD MAIN ROAD (M31),LEFT INTO CROMPTON STREET, RIGHT INTO HILL STREET AND PROCEED TO THE TAXI RANK IN HILL STREET. |
| **12.17** | 6.A. KWA-MASHU TO VERULAM VIA GHANDI HOSPITAL.<br><br>KWA-MASHU STATION, INTO MALANDELA ROAD, INTO HUNSLET ROAD, RIGHT INTO ABERDARE DRIVE, LEFT INTO PHOENIX HIGHWAY, LEFT INTO R102, ALONG R102, RIGHT INTO WICKS STREET, LEFT INTO IRELAND STREET, RIGHT INTO MOSS STREET RIGHT INTO WICKS STREET, LEFT INTO R102, ALONG R102, RIGHT INTO NORTHERN DRIVE, RIGHT INTO PHOENIX HIGHWAY, RIGHT INTO INDUSTRIAL PARK ROAD, INTO NTUZUMA ACCESS ROAD, LEFT INTO BHUNGEZI ROAD, LEFT INTO NYALA, RIGHT INTO BHEJANE ROAD AND PROCEED TO THE RANK ON MALANDELA ROAD AT KWA-MASHU STATION. |
| **12.18** | KWA-MASHU TAXI RANK TO POINT.<br><br>INWARDS: FROM KWA-MASHU TAXI RANK INTO MALANDELA ROAD, INTO M25 INTO NORTH COAST ROAD, INTO UMGENI ROAD, LEFT INTO ARGYLE ROAD, RIGHT INTO BRICKHILL ROAD, INTO POINT ROAD, DIRECT AND RETURN.<br><br>OUTWARDS: FROM POINT ROAD, RIGHT INTO BAY TERRACE ROAD, RIGHT INTO STANGER STREET, INTO ARGYLE ROAD, INTO UMGENI ROAD, INTO M25, LEFT INTO MALANDELA ROAD, INTO KWA-MASHU TAXI RANK. |
| **12.19** | KWA-MASHU TAXI RANK TO B & D ROUTES.<br><br>FROM KWA-MASHU B RANK TO KWA-MASHU TAXI RANK (UMSUNDUZI ROAD) INTO AMANZIMTOTI ROAD, UBUBANE ROAD, LEFT INTO ISIHLABELELO ROAD, LEFT INTO SIKHINDI ROAD, LEFT INTO GIYA ROAD, RIGHT INTO<br>PHEPHELO ROAD, RIGHT INTO MQHINO ROAD, RIGHT INTO THABATHA ROAD, RIGHT INTO SIKHINDI ROAD AND BACK TO ISIHLABELELO ROAD, VIA UMBANDO ROAD, INTO SIGWEGWE ROAD, INTO UMSUNDUZI ROAD TO KWA-MASHU TAXI RANK (UMSUNDUZI RANK) AND BACK WITH THE SAME ROUTE TO C,B & D. |
| **12.20** | 9.A. CROSSROADS TAXI RANK TO KWA-MASHU STATION VIA C & D.<br><br>1. FROM CROSSROADS TAXI RANK TO C & D VIA MALANDELA ROAD, INTO UBUBANE ROAD, RIGHT INTO SIGWEGWE ROAD, LEFT INTO INGOME ROAD, RIGHT INTO AMANZIMTOTI ROAD, RIGHT INTO ISIPINGO ROAD AND RETURN BACK ALONG THE SAME ROUTE.<br><br>2. FROM CROSSROADS TAXI RANK TO KWA-MASHU STATION VIA MALANDELA ROAD, RIGHT INTO NTOMBELA ROAD, RIGHT INTO ZULU ROAD, LEFT INTO LUTHULI ROAD, RIGHT INTO NDLONDLO ROAD, RIGHT INTO HLOBANI ROAD, LEFT INTO BHEJANE ROAD INTO KWA-MASHU TAXI RANK (MALANDELA ROAD) AND RETURN ALONG THE SAME ROUTE. |

**transport**
Department:
Transport
**Province of KwaZulu-Natal**

**GAZETTE**
**LGKZNG21-2017-SEP**
**REGION: ALL**

| | |
|---|---|
| **12.21** | KWA-MASHU TAXI RANK TO KWAMASHU L & M (WITHIN TOWNSHIP).<br><br>FROM KWA-MASHU TO CROSSROADS.<br><br>KWA-MASHU TAXI RANK TO CROSSROAD VIA MALANDELA ROAD, LEFT INTO BHEJANE ROAD, RIGHT INTO HLOBANE ROAD, LEFT INTO NDLONDLO ROAD, LEFT INTO LUTHULI ROAD, RIGHT INTO ZULU ROAD, LEFT INTO NTOMBELA ROAD INTO MALANDELA ROAD (CROSSROAD TAXI RANK).<br><br>10.2 FROM KWA-MASHU TO M SECTION (NHLUNGWANE).<br><br>FROM KWA-MASHU TAXI RANK VIA MALANDELA ROAD LEFT INTO BHEJANE ROAD, LEFT INTO NYALA ROAD LEFT INTO MPUKANE ROAD, RIGHT INTO NYALA ROAD, LEFT INTO BUNGEZI ROAD, RIGHT INTO NTUZUMA ACCESS ROAD, RIGHT INTO M25, INTO BESTER TAXI RANK AND RETURN ALONG THE SAME ROUTE.<br><br>10.3 FROM KWA-MASHU TO BESTER<br><br>FROM KWA-MASHU TAXI RANK TO BESTER VIA MALANDELA ROAD, INTO BHEJANE ROAD, LEFT INTO SIBISI ROAD, RIGHT INTO NYALA ROAD, RIGHT INTO BUNGEZI ROAD, RIGHT INTO NTUZUMA ACESS ROAD, TO BESTER RANK AND RETURN ALONG THE SAME ROUTE.<br><br>10.4 FROM KWA-MASHU TO L SECTION<br><br>KWA-MASHU TAXI RANK INTO MALANDELA ROAD, INTO BHEJANE ROAD, LEFT INTO NYALA ROAD, INTO MBONDWE ROAD,RIGHT INTO INGCEBO DRIVE, LEFT INTO IMBONDWE ROAD, LEFT INTO PHITHI ROAD,DIRECT AND RETURN.<br><br>10.5 FROM KWA-MASHU TAXI RANK TO N SECTION.<br><br>FROM KWA-MASHU TAXI RANK INTO MALANDELA ROAD, INTO BHEJANE ROAD, LEFT INTO NYALA ROAD, INTO UNDIYAZANA DRIVE, LEFT INTO MBONDWE ROAD, LEFT INTO EGUGWINI STREET, LEFT INTO UMATHINTA DRIVE, LEFT INTO IBOHLOLOLO DRIVE, AND RETURN ALONG THE SAME ROUTE.<br><br>10.6 KWA-MASHU TAXI RANK TO K & J.<br><br>FROM KWA-MASHU TAXI RANK INTO MALANDELA ROAD, RIGHT INTO MKHIWANE ROAD, LEFT INTO MCAKA ROAD, RIGHT INTO MPANGELE ROAD, LEFT INTO PHOTHWE ROAD, LEFT INTO QOPHAMUTHI ROAD, LEFT INTO SAGWACA ROAD, RIGHT INTO NKONJANE ROAD LEFT INTO MALANDELA ROAD, AND RETURN TO THE RANK. |

**transport**
Department:
Transport
**Province of KwaZulu-Natal**

# GAZETTE

**LGKZNG21-2017-SEP**

**REGION: ALL**

| | | | |
|---|---|---|---|
| **1)** | **Application Number:** APP0091560 | **2)** | **Gazette Number:** LGKZNG21-2017-SEP |
| **3)** | **Applicant:** IMS KHUMALO<br>**ID NO.** 7203035805087<br>**Association:** DURBAN & DISTRICT TAXI ASSOCIATION | **4)** | **Applicant Address:**<br>4 MAXWELL COURT<br>2 BEVISS ROAD<br>PINETOWN<br>KWA-ZULU NATAL<br>3610 |
| **5)** | **Existing Licence Holder:** NOT APPLICABLE<br>**ID NO.** NOT APPLICABLE | **6)** | **Existing Licence Holder Address:**<br>NOT APPLICABLE |
| **7)** | **Type of application:** NEW OPERATING LICENCE | **8)** | **Operating Licence Number:** NOTAVAILABLE |
| **9)** | **Vehicle Type:** MINIBUS | **10)** | 1 X 15 (SEATED) + 0 (STANDING) |
| **11)** | **Region:** DURBAN CENTRAL | | |

| | |
|---|---|
| **12.1** | FROM DURBAN TO PIETERMARITZBURG<br><br>INBOUND<br><br>FROM APPROVED TAXI RANK ON ALICE STREET, TURN RIGHT INTO GREY STREET, AND FROM APPROVED TAXI RANK 38, GREY STREET, PROCEED ALONG GREY STREET, TURN RIGHT INTO LEOPOLD STREET, INTO CANNONGATE ROAD, RIGHT INTO N3, ALONG THE N3, AND ARRIVING AT OFF-RAMP INDICATING PIETERMARITZBURG, TURN LEFT INTO GREYTOWN ROAD, PROCEED UP UNTIL ARRIVING AT MARKET SQUARE ON CHURCH STREET AND RANK.<br><br>CONDITIONS<br><br>PASSENGERS TO BE DROPPED OFF ONLY AT DESIGNATED MINIBUS TAXI STOPPING AREA AND NO PICKING UP OF PASSENGERS IN THE PINETOWN AREA.<br><br>OUTBOUND<br><br>FROM MARKET SQUARE RANK, PROCEED ALONG CHURCH STREET, RIGHT INTO N3, PROCEED ALONG N3, LEFT M13, LEFT OLD MAIN ROAD, RIGHT CROMPTON STREET, LEFT INTO M13, LEFT INTO N3, LEFT INTO BEREA ROAD NORTH, INTO OLD DUTCH ROAD, BECOMING ALICE STREET, INTO RANK 22. FROM RANK 38, PROCEED ALONG ALICE STREET, INTO LEFT ALBERT STREET, LEFT INTO LORNE STREET, LEFT GREY STREET AND RANK. |
| **12.2** | FROM DURBAN TO GREYTOWN<br><br>INBOUND<br><br>FROM APPROVED TAXI RANK ON ALICE STREET RANK 22, TURN RIGHT INTO GREY STREET, AND FROM APPROVED TAXI RANK 38 ON GREY STREET, PROCEED ALONG GREY STREET, TURN RIGHT INTO LEOPOLD STREET, INTO CANNONGATE ROAD, RIGHT INTO N3, PROCEED ALONG THE N3, AND ARRIVING AT OFF-RAMP INDICATING PIETERMARITZBURG, TURN RIGHT GREYTOWN ROAD, PROCEED ALONG GREYTOWN ROAD, INTO GREYTOWN AND RANK.<br><br>OUTBOUND<br><br>FROM GREYTOWN RANK, PROCEED ALONG GREYTOWN ROAD, LEFT INTO N3, PROCEED ALONG N3, LEFT M13, LEFT OLD MAIN ROAD, RIGHT CROMPTON STREET, LEFT M13, LEFT N3, LEFT BEREA ROAD NORTH, INTO OLD DUTCH ROAD, BECOMING ALICE STREET, INTO RANK 22, RANK 38, PROCEED ALONG ALICE STREET, LEFT ALBERT STREET, LEFT LORNE STREET, LEFT GREY STREET AND RANK. |

transport
Department:
Transport
Province of KwaZulu-Natal

GAZETTE
LGKZNG21-2017-SEP
REGION: ALL

| | |
|---|---|
| **12.3** | FROM DURBAN TO BULWER<br><br>INBOUND<br><br>FROM APPROVED TAXI RANK ON ALICE STREET RANK 22, TURN RIGHT INTO GREY STREET, AND FROM APPROVED TAXI RANK 38 ON GREY STREET PROCEED ALONG GREY STREET, TURN RIGHT INTO LEOPOLD STREET, INTO CANNONGATE ROAD, RIGHT INTO N3, ALONG THE N3, FROM THE N3 DRIVE ALONG THE ROAD TO BULWER.<br><br>OUTBOUND<br><br>FROM BULWER DRIVE ALONG TOWARDS THE N3, TURN RIGHT INTO N3, PROCEED ALONG N3, AND TURN LEFT OLD MAIN ROAD, RIGHT CROMPTON STREET, LEFT INTO M13, LEFT INTO N3, LEFT INTO BEREA ROAD NORTH, INTO OLD DUTCH ROAD, BECOMING ALICE STREET, INTO RANK 22, RANK 38, PROCEED ALONG ALICE STREET, LEFT INTO ALBERT STREET, LEFT INTO LORNE STREET, LEFT INTO GREY STREET AND RANK. |

**transport**
Department:
Transport
**Province of KwaZulu-Natal**

# GAZETTE

**LGKZNG21-2017-SEP**

**REGION: ALL**

| | | | |
|---|---|---|---|
| **1)** | **Application Number:** APP0091561 | **2)** | **Gazette Number:** LGKZNG21-2017-SEP |
| **3)** | **Applicant:** MV LANGA<br>**ID NO.** 6206115628080<br>**Association:** UNDERBERG TAXI ASSOCIATION | **4)** | **Applicant Address:**<br>P O BOX 374<br>EDENDALE<br>PIETERMARITZBURG<br>KWA ZULU NATAL<br>3201 |
| **5)** | **Existing Licence Holder:** NOT APPLICABLE<br>**ID NO.** NOT APPLICABLE | **6)** | **Existing Licence Holder Address:**<br>NOT APPLICABLE |
| **7)** | **Type of application:** NEW OPERATING LICENCE | **8)** | **Operating Licence Number:** NOTAVAILABLE |
| **9)** | **Vehicle Type:** MINIBUS TAXI | **10)** | 1 X 9-16 (SEATED) + 0 (STANDING) |
| **11)** | **Region:** SISONKE | | |

| | |
|---|---|
| **12.1** | DRAKENSBERG - UNDERBERG.<br>INBOUND FROM: P317 MR7,P126LOAD & OFFLOAD AT DRAKENSBERG HOTEL,CASTLE BURN& ALL STOPS ON ROUTE& TURN RIGHT ON P126(R617) & LEFT INTO THE RAXI RANK.<br><br>OUTBOUND FROM:MR(R617),P317LOAD AT UNERBERG TAXI RANK TURN RIGHT ON (R617) MR7,TURN RIGHT ON P317 & LOAD ON THE ALL STOPS TO DRAKENSBERG GARDENS. |
| **12.2** | UNDERBERG FARMS - UNDERBERG<br><br>INBOUND FROM: D163,D334,D8,D259,MR7(R617).<br><br>OUTBOUND<br>FROM UNDERBERG TO FARMS<br><br>LOAD ON ALL FARMS AROUND HIMEVILLE & UNDERBERG TO UNDERBERG TO UNDERBERG TAXI RANK.<br>.<br><br>OUTBOUND<br>FROM UNDERBERG TO FARMS<br><br>LOAD AT TAXI RANK TURN RIGHT MR7(R617)TURN RIGHT ON HIMMEVILLE ROUTE TO FARMS ROUTE MR7,D259,D8,D334,D163. |
| **12.3** | 4. UNDERBERG - BULWER.<br><br>INBOUND FROM: UNDERBERG TAXI RANK TO BULWER TAXI RANK.<br>ROUTE MR7 (R617) LOAD AT UNDERBERG TAXI RANK TURN LEFT ONTO R617 &LOAD ON ALL STOPS TO BULWER & TURN RIGHT INTO BULWER TAXI RANK OFF CENTECOW TURN OFF, FARMS TURN RIGHT INTO TAXI RANK.<br><br>OUTBOUND: FROM BULWER TAXI RANK TO UNDERBERG TAXI RANK.<br>ROUTE MR(617) LOAD AT BULWER TAXI RANK, POLICE STATION, PHOLELA, DONNYBROOK TURN OFF GQUMENI TURN. |

transport
Department:
Transport
Province of KwaZulu-Natal

GAZETTE
LGKZNG21-2017-SEP
REGION: ALL

| | |
|---|---|
| **12.4** | NDAWANA, BUSHMANSNEK-UNDERBERG<br><br>INBOUND.<br><br>NDAWANA, BUSHMANSNEK TO UNDERBERG<br><br>FROM P616,P320,P265,MR7,(P316-1)LOAD FROM NDAWANA LOCATION (TAXI RANK) ONTO P616,P320,P265,&RIGHTON TO MR7(617) BUSHMANSNEK HOTEL,BORDER POST (SAPS) & ALL FARMS TO UNDERBERG TAXI RANK.<br><br>OUTBOUMD:<br>FROM UNDERBERG TAXI RANK TO NDAWAN,BUSHAMANSNEK.<br><br>ROUTE MR7(617-1)P265 P320,P616LOAD AT UNDERBERG TAXI RANK TURN RIGHT ONTO MR7(R617) P316-1,P265,P320,P616& OFF-LOAD ON ALL FARMS & STOP ON ROUTE TO BUSHMANSNEK & NDAWANA.<br><br>ALTERNATIVE ROUTINGS.<br><br>INBOUND P616, P320, P265, P316-1.<br><br>OUTBOUND: MR7, P125, MR7(P316-1)P265,P320,P616. |
| **12.5** | 6. UNDERBERG-IXOPO.<br><br>FROM: UNDERBERG TO IXOPO.<br>ROUTE:MR7,P23-2,MAGARET STREET.<br><br>OUTBOUND FROM:IXOPO TO UNDERBERG.<br><br>ROUTE :IXOPO TAXI RANK TURN RIGHT ONTO MARGARET STREET, LEFT ONTO P23-2 (R612)LEFT INTO DONNYBROOK PICK UP & LEFT ONTO (R612) P23-2&LEFT ONTO MR7 (R617) & PICK UP & OFF-LOAD ON ALL STOP & RIGHT TO TAXI RANK IN UNDERBERG.<br><br>ALTENATIVE ROUTINGS.<br><br>INBOUND: MR7,P320,D243,P429,P422,P299,P8-3,P23-2,MAGARET LOAD AT UNDERBERG TAXI RANK TURN LEFT ONTO MR7(R617),PICK UP ON ALL STOPS ON FARMS OFFLOAD IN DONNYBROOK, NKWEZELA & OTHER STOPS INTO IXOPO TAXI RANK.<br><br>OUTBOUND.<br><br>MARGARET STREET,P23-2,P8-3,P299,P422,P429,D243,P320,MR7. |
| **12.6** | UNDERBERG – KOKSTAD .<br><br>INBOUND FROM : MR7(R617) HOPE STREET LOAD AT TAXI RANK TURN RIGHT ONTO MR7(R617),SPAR ALL STOP TO OFF LOAD & LOAD IN SWARTBERG, FRANKLIN TO KOKSTAD .<br><br>OUTBOUND FROM: HOPE STREET,MR7(R617)LOAD& OFFLOAD IN KOKSTAD, FRANKLIN, SWARTBERG & TURN RIGHT ONTO MR7(R617)&ALL STOP ON THE ROUTE TO UNDERBERG & TURN LEFT INTO TAXI RANK. |
| **12.7** | MQATSHENI – UNDERBERG.<br><br>INBOUND:UNDERBERG LOAD AT MQATSHENI LOCATION JOIN L933,D1243 TURN RIGHT P346,P27-2,P126 TURN LEFT MR7 TO TAXI RANK.<br><br>OUTBOUND FROM: MQATSHENI LOAD AT TAXI RANK TURN RIGHT MR7,TURN RIGHT TO P126,P27-2,P346 TURN LEFT TO D1243,L933. |

**transport**
Department:
Transport
**Province of KwaZulu-Natal**

# GAZETTE

**LGKZNG21-2017-SEP**

**REGION: ALL**

| | |
|---|---|
| **12.8** | HIMEVILLE &UNDERBERG - DURBAN.<br><br>INBOUND: FROM HIMEVILLE & UNDERBERG TO DURBAN.<br><br>ROUTE: VIA P126, MR7, EDENDALE,NEW PORT, MURRAY, CB DOWNES, MARKET, N3, ALICE STREET. LOAD AT TAXI AT TAXI RANK TURN LEFT ONTO MR7(R617) & ALL STOP TO BULWER & OFF-LOAD IN ALL STOPS TO DURBAN TURN RIGHT TO EDENDALE TURN RIGHT MARKET &LEFT TO N3 TURN LEFT TO M13 TURN LEFT TO OLD MAIN ROAD TURN RIGHT TO CROMPTON TURN LEFT TO M13 TURN LEFT TO ALICE STREET.<br><br>OUTBOUND: FROM ALICE STREET TO UNDERBERG.<br><br>LOAD ALICE STREET TURN RIGHT FIELD STREET TURN RIGHT BEREA ON RAMP TO N3 TURN LEFT MARKET TURN LEFT CB DOWENS TURN RIGHT MURRAY, NEWPORT TURN LEFT EDENDALE LEFT MR7 TO TAXI RANK. |
| **12.9** | 10. INBOUND FROM: KILMUN TO UNDERBERG.<br><br>ROUTE:P429,D1201,D243,P322,MR7.<br>LOAD FROM KILMUN LOCATION (DOZEN, NSIMBINI, MAGCAKINI, MASHAYILANGA, CLINIC, MADWALENI, SHOBA, THONSINI, QAQENI, NGXOLA, SDANGENIA, ALL FARMS, MBATINIMPUMULWANE, KILMUN STORE TURN LEFT TO P320,TURN LEFT MR7,RIGHT TO TAXI RANK.<br><br>OUTBOUND FROM: UNDERBERG TO KILMUN.<br><br>ROUTE:MR7,P322,P320,D1201,P429 LOAD FROM TAXI RANK TURN LEFT MR7TURN RIGHT P322OFF-LOAD ALL STOP TO KILMUN TURN LEFT P320 & ALL LOCATION.<br><br>ALTERNATIVE ROUTES.<br><br>INBOUND:P429,D2160,D200,P320,MR7.<br>OUTBOUND: MR7, P320, D200, D2160, P429. |
| **12.10** | MAHLABATHINI - UNDERBERG.<br><br>INBOUND: FROM:(ORIGIN) MAHLATHINI TO (DESTINATION) UNDERBERG ROUTE D3,MR7 LOAD FROM TAXI RANK TURN LEFT MR7 TURN RIGHT D3 OFF-LOAD /LOAD ALL STOPS TO. |
| **12.11** | FROM LOTENI, NHLAMBAMASOKA, LOTENI STORE, TURN RIGHT TO MAHLUTSHINI, STEPMORE ALL FARMS, HIMEVILLE OFF-LOAD TURN LEFT MR7 LEFT INTO TAXI RANK<br><br>FROM TAXI RANK TURN RIGHT TO MR7 TURN RIGHT TO P126,P27LEFT TO D1250 & OFF-LOAD ALL STOPS TO LOTENI |
| **12.12** | LOTENI - IMPENDLE.<br><br>INBOUND FROM: IMPENDLE ROUTE: D1243, D2150, P346 ,P27, D1357, D363, P127, P130 LOAD FROM LOTENI LOCATION, NHLAMBAMASOKA, NKANGALA, STEPMORE, TURN LEFT TO THUNZI & PROCEED TO IMPENDLE TAXI RANK.<br><br>OUTBOUND<br><br>FROM P130, P127, D363, D1357, P27, P346, D2150, D1243 LOAD FROM IMPENDLE TAXI RANK TURN RIGHT TO P127, TURN RIGHT TO P346 & PROCEED TO LOTENI OFF-LOAD/LOAD. |
| **12.13** | FROM MAQWAQA D505 TURN RIGHT ON P27-1, OKHALWENI TURN LEFT ON P320 MAKHOLWENI LOCATION TURN RIGHT D4 TURN RIGHT ON MR7 & PICK UP ON ALL STOPS TO UNDERBERG & RIGHT INTO TAXI RANK<br><br>FROM TAXI RANK TURN LEFT ONTO MR7 (R617) LOAD/OFF-LOAF ALL STOPS TURN LEFT D4 (P320) TO MAKHOLWENI TURN RIGHT P27-1,TURN LEFT D505 TO MAHWAQA<br><br>ALTERNATIVE INBOUND: D2168, P320,P27-1, P126, MR7 OUTBOUND: MR7, D8,P27-1, P320, D2168MR7, P126, P27-1, P320, D192, D2168 |

**transport**
Department:
Transport
**Province of KwaZulu-Natal**

**GAZETTE**
**LGKZNG21-2017-SEP**
**REGION: ALL**

| | |
|---|---|
| **12.14** | FROM MAHAHE, GXA,SANI PASS HOTEL & ALL FARMS ON P318 TURN RIGHT TO P126 TURN LEFT TO MR7, LEFT TO TAXI RANK.<br><br>FROM TAXI RANK TURN RIGHT MR7(R617), TURN RIGHT TO P126, TURN LEFT P318 TO MAHAHE & OFF-LOAD ALL STOPS |
| **12.15** | FROM TAXI RANK ON P126 ALL STOPS TURN LEFT MR7 LEFT INTO TAXI RANK. INBOUND: FROM (ORIGIN): HIMEVILLE TO (DESTINATION): UNDERBERG ROUTE: MR7, P126, D7 LOAD FROM TAXI RANK TURN RIGHT MR7 TURN RIGHT P126 OFF-LOAD/LOAD ALL STOP TO HIMEVILLE & FARMS |

**transport**
Department:
Transport
**Province of KwaZulu-Natal**

# GAZETTE

**LGKZNG21-2017-SEP**

**REGION: ALL**

| | | | |
|---|---|---|---|
| **1)** | **Application Number:** APP0091564 | **2)** | **Gazette Number:** LGKZNG21-2017-SEP |
| **3)** | **Applicant:** SL MTHEMBU<br>**ID NO.** 5711010620083<br>**Association:** KWA-MASHU TAXI OWNERS ASSOCIATION | **4)** | **Applicant Address:**<br>L 378 MBONDWE ROAD<br>KWAMASHU<br>KWAZULU NATAL<br>4360 |
| **5)** | **Existing Licence Holder:** NOT APPLICABLE<br>**ID NO.** NOT APPLICABLE | **6)** | **Existing Licence Holder Address:**<br>NOT APPLICABLE |
| **7)** | **Type of application:** NEW OPERATING LICENCE | **8)** | **Operating Licence Number:** NOTAVAILABLE |
| **9)** | **Vehicle Type:** MINIBUS TAXI | **10)** | 1 X 9-16 (SEATED) + 0 (STANDING) |
| **11)** | **Region:** GREATER NORTH | | |

| | |
|---|---|
| **12.1** | FROM KWAMASHU TAXI RANK, INTO MALANDELA ROAD, INTO INANDA ROAD, INTO INANDA HIGHWAY, RIGHT INTO N2, INTO WESTERN FREEWAY (N3) ALONG THE WESTERN FREEWAY (N3) LEFT INTO BEREA ROAD NORTH, INTO OLD DUTCH ROAD, ALICE STREET, RIGHT INTO GREY STREET, LEFT INTO COMMERCIAL LEFT INTO FIELD STREET TO SOLDIER'S WAY TAXI RANK.<br><br>FROM COMMERCIAL ROAD RIGHT INTO GARDNER STREET, RIGHT INTO PINE STREET, TO WESTERN FREEWAY.<br><br>FROM DURBAN BACK TO KWAMASHU FROM SOLDIER'S WAY TAXI RANK, TO FIELD STREET, LEFT INTO LEOPOLD STREET, TO CANNONGATE ROAD, INTO WESTERN FREEWAY (N3), INTO N2, INANDA ROAD OFF-RAMP, INANDA HIGHWAY, MALANDELA ROAD. |
| **12.2** | 2. FROM KWAMASHU SECTIONS C, D& B, K & J & L & M TO DURBAN.<br><br>2.1. C, D & B.<br><br>UBUBANE ROAD, RIGHT INTO ISIGWEGWE ROAD, INTO ISIPINGO ROAD, LEFT TO UMANZIMTOTI ROAD, LEFT INTO MALANDELA ROAD, INTO INANDA ROAD INTO INANDA HIGHWAY, RIGHT INTO N2, INTO WESTERN FREEWAY (N3) ALONG WESTERN FREEWAY (N3), LEFT TO BEREA ROAD, OLD DUTCH ROAD, ALICE STREET, RIGHT INTO GREY STREET, LEFT INTO COMMERCIAL, LEFT INTO FIELD STREET TO SOLDIER'S WAY TAXI RANK.<br><br>ALTERNATIVELY.<br><br>FROM COMMERCIAL ROAD, RIGHT GARDNER STREET, RIGHT INTO PINE STREET INTO WESTERN FREEWAY.<br><br>ALTERNATIVELY.<br><br>MALANDELA ROAD, M25, N2, INTO WESTERN FREEWAY (N3).<br><br>2.2 K & J<br><br>NKONJANE ROAD, LEFT INTO SAGWACA ROAD, RIGHT INTO PHOTHWE ROAD, RIGHT INTO MPANGELE ROAD, LEFT INTO MCAKA ROAD, LEFT INTO MKHIWANE ROAD, RIGHT INTO NYALA ROAD, INTO UNDLONDLO ROAD,RIGHT INTO MALANDELA ROAD, INANDA ROAD, INTO INANDA HIGHWAY,RIGHT INTO N2 INTO WESTERN FREEWAY (N3) EAST BOUND, ALONG TO WESTERN FREEWAY (N3) LEFT TO BEREA ROAD NORTH, INTO OLD DUTCH ROAD, ALICE STREET, RIGHTINTO GREY STREET, LEFT INTO COMMERCIAL,LEFT INTO FIELD STREET, TO SOLDIER'S WAY TAXI RANK.<br><br>ALTERNATIVELY.<br><br>FROM COMMERCIAL ROAD, RIGHT INTO GARNER STREET, AND RIGHT INTO PINE STREET TO WESTERN FREEWAY.<br><br>ALTERNATIVELY.<br><br>MALANDELA ROAD, M25, N2 INTO WESTERN FREEWAY (N3). |

transport
Department:
Transport
Province of KwaZulu-Natal

GAZETTE
LGKZNG21-2017-SEP
REGION: ALL

| | |
|---|---|
| | 2.3 L & M.<br><br>BHEJANE ROAD, RIGHT INTO HLOBANE ROAD, LEFT INTO NDLONDLO ROAD, LEFT INTO LUTHULI ROAD, RIGHT INTO ZULU ROAD, LEFT INTO NTOMBELA ROAD, RIGHT INTO MALANDELA ROAD, INTO INANDA ROAD, INTO INANDA HIGHWAY, RIGHT INTO N2 INTO WESTERN FREEWAY (N3) EAST BOUND, ALONG TO WESTERNFREEWAY (N3), LEFT TO BEREA ROAD NORTH, INTO OLD DUTCH ROAD, ALICE STREET, RIGHT INTO GREY STREET, LEFT INTO COMMERCIAL, LEFT INTO FIELD STREET, TO SOLDIER'S WAY TAXI RANK.<br><br>ALTERNATIVELY.<br><br>FROM COMMERCIAL ROAD, RIGHT INTO GARDNER STREET, RIGHT INTO PINE STREET TO WESTERN FREEWAY.<br><br>ALTERNATIVELY.<br><br>MALANDELA ROAD, M25, N2, INTO WESTERN FREEWAY (N3).<br><br>ALTERNATIVELY.<br><br>NYALA ROAD, LEFT INTO PHITHI, INTO MDONI ROAD, NYALA INTO MBONDWE ROAD, RIGHT INTO SIBISI ROAD, INTO MKHWANAZI ROAD, LEFT INTO MLANGENI ROAD, LEFT INTO NTOMBELA ROAD INTO INANDA ROAD, INTO INANDA HIGHWAY, RIGHT INTO N2 INTO WESTERN FREEWAY (N3) EAST BOUND, ALONG TO WESTERN FREEWAY (N3), LEFT TO BEREA ROAD NORTH, INTO OLD DUTCH ROAD, ALICE STREET, RIGHT INTO GREY STREET, LEFT INTO COMMERCIAL, LEFT INTO FIELD STREET, TO SOLDIER'S WAY TAXI RANK.<br><br>ALTERNATIVELY.<br><br>FROM COMMERCIAL ROAD, RIGHT INTO GARDNER STREET, RIGHT INTO PINE STREET TO WESTERN FREEWAY. |
| **12.3** | FROM ALONG MALANDELA ROAD, LEFT INTO BHEJANE ROAD, ALONG BHEJANE ROAD, LEFT INTO SIBISI ROAD, RIGHT INTO NYALA ROAD, RIGHT INTO BHUNGEZI ROAD, RIGHT INTO NTUZUMA ACCESS, RIGHT INTO M25 ON-RAMP AND PROCEED TO BESTER'S TAXI RANK. * ALONG MALANDELA ROAD, LEFT INTO BHEJANE ROAD, RIGHT INTO ZULU ROAD, LEFT INTO NTOMBELA ROAD, LEFT INTO MALANDELA ROAD AND PROCEED TO CROSSROADS TAXI RANK.<br><br>FROM THE RANK AT KWAMASHU STATION ALONG ANY OF THE ROUTES ABOVE INTO AND ALONG MALANDELA ROAD, INTO INANDA ROAD, RIGHT INTO N2, RIGHT INTO M19, ALONG THE M19, INTO ST JOHN AVENUE, RIGHT INTO OLD MAIN ROAD (M31), LEFT INTO CROMPTON ROAD, RIGHT INTO HILL STREET AND PROCEED TO THE TAXI RANK. |
| **12.4** | FROM APPROVED TAXI RANK IN KWAMASHU TO APPROVED TAXI RANK IN STANGER VIA VERULAM ALONG MALANDELA ROAD, RIGHT INTO M25 ,LEFT INTO THE N2, ALONG THE N2, LEFT INTO M41, ALONG THE M41, RIGHT INTO WICK STREET, LEFT INTO IRELAND STREET, RIGHT INTO WICK STREET, RIGHT INTO R102, PROCEED ALONG R102, PROCEED ALONG R102 TO STANGER DIRECT AND RETURN. |
| **12.5** | MALANDELA ROAD, INANDA ROAD, INANDA HIGHWAY, RIGHT INTO THE M19, ALONG M19, LEFT INTO SHEPSTONE ROAD, INTO BEVISS ROAD, RIGHT INTO OLD MAIN ROAD (M31), LEFT INTO CROMPTON STREET, RIGHT INTO HILL STREET AND PROCEED TO THE TAXI RANK IN HILL STREET. |
| **12.6** | FROM KWAMASHU STATION, INTO MALANDELA ROAD, INTO HUNSLET ROAD, RIGTHT INTO ABERDARE DRIVE, LEFT INTO PHOENIX HIGHWAY, LEFT INTO R102, ALONG R102, RIGHT INTO WICKS STREET, LEFT INTO IRELAND STREET, RIGHT INTO MOSS STREET, RIGHT INTO WICKS STREET, LEFT INTO R102, ALONG R102, RIGHT INTO NORTHERN DRIVE, RIGHT INTO PHOENIX HIGHWAY, RIGHT INTO INDUSTRIAL PARK ROAD, INTO NTUZUMA ACCESS ROAD, LEFT INTO BHUNGEZI ROAD, LEFT INTO NYALA, RIGHT INTO BHEJANE ROAD AND PROCEED OT THE RANK ON MALANDELA ROAD AT KWAMASHU STATION. |

transport
Department:
Transport
Province of KwaZulu-Natal

GAZETTE
LGKZNG21-2017-SEP
REGION: ALL

| | |
|---|---|
| **12.7** | FROM KWAMASHU TAXI RANK INTO MALANDELA ROAD, INTO M25 INTO NORTH COAST ROAD, INTO UMGENI ROAD, LEFT INTO ARGYLE ROAD, RIGHT INTO BRICKHILL ROAD, INTO POINT ROAD, DIRECT AND RETURN.<br>OUTWARDS<br><br>FROM POINT ROAD, RIGHT INTO BAYTERRACE ROAD, RIGHT INTO STANGER STREET, INTO ARGYLE ROAD, INTO UMGENI ROAD, INTO MALANDELA ROAD, INTO KWAMASHU TAXI RANK. |
| **12.8** | FROM KWAMASHU B RANK TO KWAMASHU TAXI RANK (UMSUNDUZI ROAD) INTO AMANZIMTOTI ROAD, UBUBANE ROAD, LEFT INTO ISIHLABELELO ROAD, LEFT INTO SIKHINDI ROAD, LEFT INTO GIYA ROAD, RIGHT INTO PHEPHELO ROAD, RIGHT INTO MQHINO ROAD, RIGHT INTO THABATHA ROAD, RIGHT INTO SIKHINDI ROAD BACK INTO ISIHLABELELO ROAD, VIA UMBANDO ROAD, INTO SIGWEGWE ROAD, INTO UMSUNDUZI ROAD TO KWAMASHU TAXI RANK (UMSUNDUZI RANK) AND BACK WITH THE SAME ROUTE TO C, B & D. |
| **12.9** | (H) CROSSROADS TAXI RANK TO KWAMASHU STATION VIA C & D.<br><br>1. FROM CROSSROADS TAXI RANK TO C & D VIA MALANDELA ROAD, INTO UBUBANE ROAD, RIGHT INTO SIGWEGWE ROAD, LEFT INTO INGOME ROAD, RIGHT INTO AMANZIMTOTI ROAD, RIGHT INTO ISIPINGO ROAD AND RETURN BACK ALONG THE SAME ROUTE.<br><br>2. FROM CROSSROADS TAXI RANK TO KWAMASHU STATION VIA MALANDELA ROAD, RIGHT INTO NTOMBELA ROAD, RIGHT INTO ZULU ROAD, LEFT INTO LUTHULI ROAD, RIGHT INTO NDLONDLO ROAD, RIGHT INTO HLOBANI ROAD, LEFT INTO BHEJANE ROAD INTO KWAMASHU TAXI RANK (MALANDELA ROAD) AND RETURN ALONG THE SAME ROUTE BACK. |
| **12.10** | FROM KWAMASHU TAXI RANK VAIA MALANDELA ROAD, LEFT INTO BHEJANE ROAD, RIGHT INTO NYALA ROAD, LEFT INTO MPUKANE ROAD, RIGHT INTO NYALA ROAD, INTO BUNGEZI RIGHT INTO NTUZUMA ACCESS ROAD, RIGHT INTO M25, INTO BESTER TAXI RANK AND RETURN ALONG THE SAME ROUTE BACK.<br><br>FROM KWAMASHU TAXI RANK TO BESTER VIA MALANDELA ROAD, INTO BHEJANE ROAD, LEFT INTO SIBISI ROAD, RIGHT INTO NYALA ROAD, RIGHT INTO BUNGEZI ROAD, RIGHT INTO NTUZUMA ACCESS ROAD, TO BESTER RANK AND RETURN SAME ROUTE BACK.<br><br>FROM KWAMASHU TAXI RANK VIA MALANDELA ROAD, INTO BHEJANE ROAD, LEFT INTO MPUNZI ROAD, RIGHT INTO NYALA ROAD, LEFT INTO MBONDWE ROAD, LEFT INTO INGCEBO DRIVE, LEFT INTO IMBONDWE ROAD, LEFT INTO PHITHI ROAD, DIRECT RETURN. |
| **12.11** | FROM KWAMASHU TAXI RANK INTO MALANDELA ROAD, RIGHT INTO MKHIWANE ROAD, LEFT INTO MCAKA ROAD, RIGHT INTO MPANGELE ROAD, LEFT INTO PHOTHWE ROAD, LEFT INTO QOPHAMUTHI ROAD, LEFT INTO SAGWACA ROAD, RIGHT INTO NKONJANE ROAD, LEFT INTO MALANDELA ROAD AND RETURN TO THE RANK. |
| **12.12** | FROM KWA-MASHU TAXI RANK, INTO MALANDELA ROAD, INTO INANDA ROAD, INTO INANDA HIGHWAY, RIGHT INTO N2, INTO WESTERN FREEWAY (N3) ALONG THE WESTERN FREEWAY (N3), LEFT INTO BEREA ROAD NORTH, INTO OLD DUTCH ROAD, ALICE STREET, RIGHT INTO GREY STREET, LEFT INTO COMMERCIAL, LEFT INTO FIELD STREET TO SOLDIER'S WAY TAXI RANK.<br><br>FROM COMMERCIAL ROAD, TURN RIGHT INTO GARDNER STREET, RIGHT INTO PINE STREET TO WESTERN FREEWAY.<br><br>FROM SOLDIER'S WAY TAXI RANK, TO FIELD STREET, LEFT INTO LEOPOLD STREET, TO CANNONGATE ROAD, INTO WESTERN FREEWAY (N3), INTO N2, INANDA ROAD OFF-RAMP, INANDA HIGHWAY, MALANDELA ROAD. |
| **12.13** | FROM KWAMASHU SECTIONS C,D,& B,K & J AND L & M TO DURBAN<br><br>2.1 C, D & B:<br><br>UBUBANE ROAD, RIGHT INTO ISIGWEGWE ROAD, INTO ISIPINGO ROAD, LEFT INTO AMANZIMTOTI ROAD, LEFT INTO MALANDELA ROAD, INTO INANDA ROAD, INTO INANDA HIGHWAY, RIGHT INTO N2, INTO WESTERN FREEWAY (N3) ALONG WESTERN FREEWAY (N3), LEFT TO BEREA ROAD NORTH, OLD DUTCH ROAD, ALICE STREET, RIGHT INTO GREY STREET, LEFT INTO COMMERCIAL, LEFT INTO FIELD TO SOLDIER'S WAY TAXI RANK.<br><br>ALTERNATIVELY. |

FROM COMMERCIAL ROAD, RIGHT GARDNER STREET, RIGHT INTO PINE STREET INTO WESTERN FREEWAY.

ALTERNATIVELY.

MALANDELA ROAD, M25, N2, INTO WESTERN FREEWAY (N3).

2.2 K & J

NKONJANE ROAD, LEFT INTO SIGWACA ROAD, RIGHT INTO PHOTHWE ROAD, RIGHT INTO MPANGELE ROAD, LEFT INTO MCAKA ROAD, LEFT INTO MKHIWANE ROAD, RIGHT INTO NYALA ROAD, INTO UNDLONDLO ROAD, RIGHT INTO MALANDELA ROAD, INANDA ROAD, INTO INDANDA HIGHWAY, RIGHT INTO N2 INTO WESTERN FREEWAY (N3) EAST BOUND, ALONG TO WESTERN FREEWAY (N3), LEFT TO BEREA ROAD NORTH,INTO OLD DUTCH ROAD, ALICE STREET, RIGHT INTO GREY STREET, LEFT INTO COMMERCIAL, LEFT INTO FIELD, TO SOLDIER'S WAY TAXI RANK.

ALTERNATIVELY

FROM COMMERCIAL ROAD, RIGHT INTO GARDNER STREET, RIGHT INTO PINE STREET TO WESTERN FREEWAY.

ALTERNATIVELY.

MALANDELA ROAD, M25, N2, INTO WESTERN FREEWAY (N3).

2.3. L & M:

BHEJANE ROAD, RIGHT INTO HLOBANE ROAD, LEFT INTO LUTHULI ROAD, RIGHT INTO ZULU ROAD, LEFT INTO NTOMBELA ROAD, RIGHT INTO MALANDELA ROAD, INTO INANDA ROAD, INTO INANDA HIGHWAY, RIGHT INTO N2 WESTERN FREEWAY (N3) EAST BOUND, ALONG TO WESTERN FREEWAY (N3), LEFT TO BEREA ROAD, INTO OLD DUTCH ROAD, ALICE STREET, RIGHT INTO GREY STREET, LEFT INTO COMMERCIAL, LEFT INTO FIELD STREET, TO SOLDIER'S WAY TAXI RANK.

ALTERNATIVELY.

FROM COMMERCIAL ROAD, RIGHT INTO GARDNER STREET, RIGHT INTO PINE STREET TO WESTERN FREEWAY.

ALTERNATIVELY.

MALANDELA ROAD, M25, N2, INTO WESTERN FREEWAY (N3).

ALTERNATIVELY.

NYALA ROAD, LEFT INTO PHITHI, INTO MDONI ROAD, NYALA, INTO MBONDWE ROAD, RIGHT INTO SIBISI ROAD, INTO MKHWANAZI ROAD, LEFT INTO MAKHATHINI ROAD, LEFT INTO MLANGENI ROAD, LEFT INTO NTOMBELA ROAD INTO INANDA ROAD, INTOINANDA HIGHWAY, RIGHT INTO N2 INTO WESTERN FREEWAY (N3) EAST BOUND, ALONG TO WESTERN FREEWAY (N3), LEFT TO BEREA ROAD NORTH, INTO OLD DUTCH ROAD, ALICE STREET, RIGHT INTO GREY STREET, LEFT INTO COMMERCIAL, LEFT INTO FIELD STREET, TO SOLDIER'S WAY TAXI RANK.

ALTERNATIVELY.

FROM COMMERCIAL ROAD, RIGHT INTO GARDNER STREET, RIGHT INTO PINE STREET TO WESTERN FREEWAY.

ALTERNATIVELY.

MALANDELA ROAD, M25, N2 INTO WESTERN FREEWAY (N3).

**transport**
Department:
Transport
**Province of KwaZulu-Natal**

# GAZETTE

**LGKZNG21-2017-SEP**

**REGION: ALL**

| | |
|---|---|
| **12.14** | 3 A. FROM APPROVED TAXI RANK IN KWA-MASHU TO APPROVED TAXI RANK IN PINETOWN VIA BESTER, CROSSROADS DIRECT AND RETURN.ALONG MALANDELA ROAD, LEFT INTO BHEJANE ROAD, ALONG BHEJANE ROAD, LEFT INTO SIBISI ROAD, RIGHT INTO NYALA ROAD, RIGHT INTO BHUNGEZI ROAD, RIGHT INTO NTUZUMA ACCESS, RIGHT INTO M25 ON- RAMP AND PROCEED TO BESTER'S TAXI RANK.<br><br>ALONG MALANDELA ROAD, LEFT INTO BHEJANE ROAD, RIGHT INTO ZULU ROAD, LEFT INTO NTOMBELA ROAD, LEFT INTO MALANDELA ROAD AND PROCEED TO CROSSROADS TAXI RANK.<br><br>FROM THE RANK AT KWA-MASHU STATION ALONG ANY OF THE ROUTES ABOVE INTO AND ALONG MALANDELA ROAD, INTO INANDA ROAD, RIGHT INTO THE N2, RIGHT INTO M19, ALONG THE M19, INTO ST.JOHN AVENUE, RIGHT INTO OLD MAIN ROAD (M31), LEFT INTO CROMPTON ROAD, RIGHT INTO HILL STREET AND PROCEED TO THE TAXI RANK. |
| **12.15** | FROM APPROVED TAXI RANK IN KWA-MASHU TO APPROVED TAXI RANK IN STANGER TO VERULAM ALONG MALANDELA ROAD, RIGHT INTO M25, LEFT INTO THE N2, ALONG THE N2 LEFT INTO M41, ALONG THE M41 RIGHT INTO WICK STREET, LEFT INTO IRELAND STREET, RIGHT INTO WICK STREET, RIGHT INTO R102, PROCEED ALONG R102, PROCEED ALONG R102 TO STANGER DIRECT AND RETURN. |
| **12.16** | FROM KWA-MASHU TO PINETOWN MALANDELA ROAD, INANDA ROAD, INANDA HIGHWAY, RIGHT INTO THE M19, ALONG M19,LEFT INTO SHEPSTONE ROAD, INTO BEVISS ROAD, RIGHT INTO OLD MAIN ROAD (M31),LEFT INTO CROMPTON STREET, RIGHT INTO HILL STREET AND PROCEED TO THE TAXI RANK IN HILL STREET. |
| **12.17** | 6.A. KWA-MASHU TO VERULAM VIA GHANDI HOSPITAL.<br><br>KWA-MASHU STATION, INTO MALANDELA ROAD, INTO HUNSLET ROAD, RIGHT INTO ABERDARE DRIVE, LEFT INTO PHOENIX HIGHWAY, LEFT INTO R102, ALONG R102, RIGHT INTO WICKS STREET, LEFT INTO IRELAND STREET, RIGHT INTO MOSS STREET RIGHT INTO WICKS STREET, LEFT INTO R102, ALONG R102, RIGHT INTO NORTHERN DRIVE, RIGHT INTO PHOENIX HIGHWAY, RIGHT INTO INDUSTRIAL PARK ROAD, INTO NTUZUMA ACCESS ROAD, LEFT INTO BHUNGEZI ROAD, LEFT INTO NYALA, RIGHT INTO BHEJANE ROAD AND PROCEED TO THE RANK ON MALANDELA ROAD AT KWA-MASHU STATION. |
| **12.18** | KWA-MASHU TAXI RANK TO POINT.<br><br>INWARDS: FROM KWA-MASHU TAXI RANK INTO MALANDELA ROAD, INTO M25 INTO NORTH COAST ROAD, INTO UMGENI ROAD, LEFT INTO ARGYLE ROAD, RIGHT INTO BRICKHILL ROAD, INTO POINT ROAD, DIRECT AND RETURN.<br><br>OUTWARDS: FROM POINT ROAD, RIGHT INTO BAY TERRACE ROAD, RIGHT INTO STANGER STREET, INTO ARGYLE ROAD, INTO UMGENI ROAD, INTO M25, LEFT INTO MALANDELA ROAD, INTO KWA-MASHU TAXI RANK. |
| **12.19** | KWA-MASHU TAXI RANK TO B & D ROUTES.<br><br>FROM KWA-MASHU B RANK TO KWA-MASHU TAXI RANK (UMSUNDUZI ROAD) INTO AMANZIMTOTI ROAD, UBUBANE ROAD, LEFT INTO ISIHLABELELO ROAD, LEFT INTO SIKHINDI ROAD, LEFT INTO GIYA ROAD, RIGHT INTO<br>PHEPHELO ROAD, RIGHT INTO MQHINO ROAD, RIGHT INTO THABATHA ROAD, RIGHT INTO SIKHINDI ROAD AND BACK TO ISIHLABELELO ROAD, VIA UMBANDO ROAD, INTO SIGWEGWE ROAD, INTO UMSUNDUZI ROAD TO KWA-MASHU TAXI RANK (UMSUNDUZI RANK) AND BACK WITH THE SAME ROUTE TO C,B & D. |
| **12.20** | 9.A. CROSSROADS TAXI RANK TO KWA-MASHU STATION VIA C & D.<br><br>1. FROM CROSSROADS TAXI RANK TO C & D VIA MALANDELA ROAD, INTO UBUBANE ROAD, RIGHT INTO SIGWEGWE ROAD, LEFT INTO INGOME ROAD, RIGHT INTO AMANZIMTOTI ROAD, RIGHT INTO ISIPINGO ROAD AND RETURN BACK ALONG THE SAME ROUTE.<br><br>2. FROM CROSSROADS TAXI RANK TO KWA-MASHU STATION VIA MALANDELA ROAD, RIGHT INTO NTOMBELA ROAD, RIGHT INTO ZULU ROAD, LEFT INTO LUTHULI ROAD, RIGHT INTO NDLONDLO ROAD, RIGHT INTO HLOBANI ROAD, LEFT INTO BHEJANE ROAD INTO KWA-MASHU TAXI RANK (MALANDELA ROAD) AND RETURN ALONG THE SAME ROUTE. |

**transport**
Department:
Transport
**Province of KwaZulu-Natal**

**GAZETTE**
**LGKZNG21-2017-SEP**
**REGION: ALL**

| | |
|---|---|
| **12.21** | KWA-MASHU TAXI RANK TO KWAMASHU L & M (WITHIN TOWNSHIP).<br><br>FROM KWA-MASHU TO CROSSROADS.<br><br>KWA-MASHU TAXI RANK TO CROSSROAD VIA MALANDELA ROAD, LEFT INTO BHEJANE ROAD, RIGHT INTO HLOBANE ROAD, LEFT INTO NDLONDLO ROAD, LEFT INTO LUTHULI ROAD, RIGHT INTO ZULU ROAD, LEFT INTO NTOMBELA ROAD INTO MALANDELA ROAD (CROSSROAD TAXI RANK).<br><br>10.2 FROM KWA-MASHU TO M SECTION (NHLUNGWANE).<br><br>FROM KWA-MASHU TAXI RANK VIA MALANDELA ROAD LEFT INTO BHEJANE ROAD, LEFT INTO NYALA ROAD LEFT INTO MPUKANE ROAD, RIGHT INTO NYALA ROAD, LEFT INTO BUNGEZI ROAD, RIGHT INTO NTUZUMA ACCESS ROAD, RIGHT INTO M25, INTO BESTER TAXI RANK AND RETURN ALONG THE SAME ROUTE.<br><br>10.3 FROM KWA-MASHU TO BESTER<br><br>FROM KWA-MASHU TAXI RANK TO BESTER VIA MALANDELA ROAD, INTO BHEJANE ROAD, LEFT INTO SIBISI ROAD, RIGHT INTO NYALA ROAD, RIGHT INTO BUNGEZI ROAD, RIGHT INTO NTUZUMA ACESS ROAD, TO BESTER RANK AND RETURN ALONG THE SAME ROUTE.<br><br>10.4 FROM KWA-MASHU TO L SECTION<br><br>KWA-MASHU TAXI RANK INTO MALANDELA ROAD, INTO BHEJANE ROAD, LEFT INTO NYALA ROAD, INTO MBONDWE ROAD,RIGHT INTO INGCEBO DRIVE, LEFT INTO IMBONDWE ROAD, LEFT INTO PHITHI ROAD,DIRECT AND RETURN.<br><br>10.5 FROM KWA-MASHU TAXI RANK TO N SECTION.<br><br>FROM KWA-MASHU TAXI RANK INTO MALANDELA ROAD, INTO BHEJANE ROAD, LEFT INTO NYALA ROAD, INTO UNDIYAZANA DRIVE, LEFT INTO MBONDWE ROAD, LEFT INTO EGUGWINI STREET, LEFT INTO UMATHINTA DRIVE, LEFT INTO IBOHLOLOLO DRIVE, AND RETURN ALONG THE SAME ROUTE.<br><br>10.6 KWA-MASHU TAXI RANK TO K & J.<br><br>FROM KWA-MASHU TAXI RANK INTO MALANDELA ROAD, RIGHT INTO MKHIWANE ROAD, LEFT INTO MCAKA ROAD, RIGHT INTO MPANGELE ROAD, LEFT INTO PHOTHWE ROAD, LEFT INTO QOPHAMUTHI ROAD, LEFT INTO SAGWACA ROAD, RIGHT INTO NKONJANE ROAD LEFT INTO MALANDELA ROAD, AND RETURN TO THE RANK. |

**transport**
Department:
Transport
**Province of KwaZulu-Natal**

# GAZETTE

**LGKZNG21-2017-SEP**

**REGION: ALL**

| | | | |
|---|---|---|---|
| **1)** | **Application Number:** APP0091565 | **2)** | **Gazette Number:** LGKZNG21-2017-SEP |
| **3)** | **Applicant:** NZ ZULU<br>**ID NO.** 5201205732083<br>**Association:** KWA-MASHU TAXI OWNERS ASSOCIATION | **4)** | **Applicant Address:**<br>H 756 NYALA RD<br>KWA MASHU<br>DURBAN, KWA ZULU NATAL<br>4360 |
| **5)** | **Existing Licence Holder:** NOT APPLICABLE<br>**ID NO.** NOT APPLICABLE | **6)** | **Existing Licence Holder Address:**<br>NOT APPLICABLE |
| **7)** | **Type of application:** NEW OPERATING LICENCE | **8)** | **Operating Licence Number:** NOTAVAILABLE |
| **9)** | **Vehicle Type:** MINIBUS TAXI | **10)** | 1 X 9-16 (SEATED) + 0 (STANDING) |
| **11)** | **Region:** GREATER NORTH | | |

| | |
|---|---|
| **12.1** | FROM KWAMASHU TAXI RANK, INTO MALANDELA ROAD, INTO INANDA ROAD, INTO INANDA HIGHWAY, RIGHT INTO N2, INTO WESTERN FREEWAY (N3) ALONG THE WESTERN FREEWAY (N3) LEFT INTO BEREA ROAD NORTH, INTO OLD DUTCH ROAD, ALICE STREET, RIGHT INTO GREY STREET, LEFT INTO COMMERCIAL LEFT INTO FIELD STREET TO SOLDIER'S WAY TAXI RANK.<br><br>FROM COMMERCIAL ROAD RIGHT INTO GARDNER STREET, RIGHT INTO PINE STREET, TO WESTERN FREEWAY.<br><br>FROM DURBAN BACK TO KWAMASHU FROM SOLDIER'S WAY TAXI RANK, TO FIELD STREET, LEFT INTO LEOPOLD STREET, TO CANNONGATE ROAD, INTO WESTERN FREEWAY (N3), INTO N2, INANDA ROAD OFF-RAMP, INANDA HIGHWAY, MALANDELA ROAD. |
| **12.2** | 2. FROM KWAMASHU SECTIONS C, D& B, K & J & L & M TO DURBAN.<br><br>2.1. C, D & B.<br><br>UBUBANE ROAD, RIGHT INTO ISIGWEGWE ROAD, INTO ISIPINGO ROAD, LEFT TO UMANZIMTOTI ROAD, LEFT INTO MALANDELA ROAD, INTO INANDA ROAD INTO INANDA HIGHWAY, RIGHT INTO N2, INTO WESTERN FREEWAY (N3) ALONG WESTERN FREEWAY (N3), LEFT TO BEREA ROAD, OLD DUTCH ROAD, ALICE STREET, RIGHT INTO GREY STREET, LEFT INTO COMMERCIAL, LEFT INTO FIELD STREET TO SOLDIER'S WAY TAXI RANK.<br><br>ALTERNATIVELY.<br><br>FROM COMMERCIAL ROAD, RIGHT GARDNER STREET, RIGHT INTO PINE STREET INTO WESTERN FREEWAY.<br><br>ALTERNATIVELY.<br><br>MALANDELA ROAD, M25, N2, INTO WESTERN FREEWAY (N3).<br><br>2.2 K & J<br><br>NKONJANE ROAD, LEFT INTO SAGWACA ROAD, RIGHT INTO PHOTHWE ROAD, RIGHT INTO MPANGELE ROAD, LEFT INTO MCAKA ROAD, LEFT INTO MKHIWANE ROAD, RIGHT INTO NYALA ROAD, INTO UNDLONDLO ROAD,RIGHT INTO MALANDELA ROAD, INANDA ROAD, INTO INANDA HIGHWAY,RIGHT INTO N2 INTO WESTERN FREEWAY (N3) EAST BOUND, ALONG TO WESTERN FREEWAY (N3) LEFT TO BEREA ROAD NORTH, INTO OLD DUTCH ROAD, ALICE STREET, RIGHTINTO GREY STREET, LEFT INTO COMMERCIAL,LEFT INTO FIELD STREET, TO SOLDIER'S WAY TAXI RANK.<br><br>ALTERNATIVELY.<br><br>FROM COMMERCIAL ROAD, RIGHT INTO GARNER STREET, AND RIGHT INTO PINE STREET TO WESTERN FREEWAY.<br><br>ALTERNATIVELY.<br><br>MALANDELA ROAD, M25, N2 INTO WESTERN FREEWAY (N3). |

transport
Department:
Transport
Province of KwaZulu-Natal

GAZETTE
LGKZNG21-2017-SEP
REGION: ALL

| | |
|---|---|
| | 2.3 L & M.<br><br>BHEJANE ROAD, RIGHT INTO HLOBANE ROAD, LEFT INTO NDLONDLO ROAD, LEFT INTO LUTHULI ROAD, RIGHT INTO ZULU ROAD, LEFT INTO NTOMBELA ROAD, RIGHT INTO MALANDELA ROAD, INTO INANDA ROAD, INTO INANDA HIGHWAY, RIGHT INTO N2 INTO WESTERN FREEWAY (N3) EAST BOUND, ALONG TO WESTERNFREEWAY (N3), LEFT TO BEREA ROAD NORTH, INTO OLD DUTCH ROAD, ALICE STREET, RIGHT INTO GREY STREET, LEFT INTO COMMERCIAL, LEFT INTO FIELD STREET, TO SOLDIER'S WAY TAXI RANK.<br><br>ALTERNATIVELY.<br><br>FROM COMMERCIAL ROAD, RIGHT INTO GARDNER STREET, RIGHT INTO PINE STREET TO WESTERN FREEWAY.<br><br>ALTERNATIVELY.<br><br>MALANDELA ROAD, M25, N2, INTO WESTERN FREEWAY (N3).<br><br>ALTERNATIVELY.<br><br>NYALA ROAD, LEFT INTO PHITHI, INTO MDONI ROAD, NYALA INTO MBONDWE ROAD, RIGHT INTO SIBISI ROAD, INTO MKHWANAZI ROAD, LEFT INTO MLANGENI ROAD, LEFT INTO NTOMBELA ROAD INTO INANDA ROAD, INTO INANDA HIGHWAY, RIGHT INTO N2 INTO WESTERN FREEWAY (N3) EAST BOUND, ALONG TO WESTERN FREEWAY (N3), LEFT TO BEREA ROAD NORTH, INTO OLD DUTCH ROAD, ALICE STREET, RIGHT INTO GREY STREET, LEFT INTO COMMERCIAL, LEFT INTO FIELD STREET, TO SOLDIER'S WAY TAXI RANK.<br><br>ALTERNATIVELY.<br><br>FROM COMMERCIAL ROAD, RIGHT INTO GARDNER STREET, RIGHT INTO PINE STREET TO WESTERN FREEWAY. |
| **12.3** | FROM ALONG MALANDELA ROAD, LEFT INTO BHEJANE ROAD, ALONG BHEJANE ROAD, LEFT INTO SIBISI ROAD, RIGHT INTO NYALA ROAD, RIGHT INTO BHUNGEZI ROAD, RIGHT INTO NTUZUMA ACCESS, RIGHT INTO M25 ON-RAMP AND PROCEED TO BESTER'S TAXI RANK. * ALONG MALANDELA ROAD, LEFT INTO BHEJANE ROAD, RIGHT INTO ZULU ROAD, LEFT INTO NTOMBELA ROAD, LEFT INTO MALANDELA ROAD AND PROCEED TO CROSSROADS TAXI RANK.<br><br>FROM THE RANK AT KWAMASHU STATION ALONG ANY OF THE ROUTES ABOVE INTO AND ALONG MALANDELA ROAD, INTO INANDA ROAD, RIGHT INTO N2, RIGHT INTO M19, ALONG THE M19, INTO ST JOHN AVENUE, RIGHT INTO OLD MAIN ROAD (M31), LEFT INTO CROMPTON ROAD, RIGHT INTO HILL STREET AND PROCEED TO THE TAXI RANK. |
| **12.4** | FROM APPROVED TAXI RANK IN KWAMASHU TO APPROVED TAXI RANK IN STANGER VIA VERULAM ALONG MALANDELA ROAD, RIGHT INTO M25 ,LEFT INTO THE N2, ALONG THE N2, LEFT INTO M41, ALONG THE M41, RIGHT INTO WICK STREET, LEFT INTO IRELAND STREET, RIGHT INTO WICK STREET, RIGHT INTO R102, PROCEED ALONG R102, PROCEED ALONG R102 TO STANGER DIRECT AND RETURN. |
| **12.5** | MALANDELA ROAD, INANDA ROAD, INANDA HIGHWAY, RIGHT INTO THE M19, ALONG M19, LEFT INTO SHEPSTONE ROAD, INTO BEVISS ROAD, RIGHT INTO OLD MAIN ROAD (M31), LEFT INTO CROMPTON STREET, RIGHT INTO HILL STREET AND PROCEED TO THE TAXI RANK IN HILL STREET. |
| **12.6** | FROM KWAMASHU STATION, INTO MALANDELA ROAD, INTO HUNSLET ROAD, RIGTHT INTO ABERDARE DRIVE, LEFT INTO PHOENIX HIGHWAY, LEFT INTO R102, ALONG R102, RIGHT INTO WICKS STREET, LEFT INTO IRELAND STREET, RIGHT INTO MOSS STREET, RIGHT INTO WICKS STREET, LEFT INTO R102, ALONG R102, RIGHT INTO NORTHERN DRIVE, RIGHT INTO PHOENIX HIGHWAY, RIGHT INTO INDUSTRIAL PARK ROAD, INTO NTUZUMA ACCESS ROAD, LEFT INTO BHUNGEZI ROAD, LEFT INTO NYALA, RIGHT INTO BHEJANE ROAD AND PROCEED OT THE RANK ON MALANDELA ROAD AT KWAMASHU STATION. |

transport
Department:
Transport
Province of KwaZulu-Natal

GAZETTE
LGKZNG21-2017-SEP
REGION: ALL

| | |
|---|---|
| **12.7** | FROM KWAMASHU TAXI RANK INTO MALANDELA ROAD, INTO M25 INTO NORTH COAST ROAD, INTO UMGENI ROAD, LEFT INTO ARGYLE ROAD, RIGHT INTO BRICKHILL ROAD, INTO POINT ROAD, DIRECT AND RETURN.<br>OUTWARDS<br><br>FROM POINT ROAD, RIGHT INTO BAYTERRACE ROAD, RIGHT INTO STANGER STREET, INTO ARGYLE ROAD, INTO UMGENI ROAD, INTO MALANDELA ROAD, INTO KWAMASHU TAXI RANK. |
| **12.8** | FROM KWAMASHU B RANK TO KWAMASHU TAXI RANK (UMSUNDUZI ROAD) INTO AMANZIMTOTI ROAD, UBUBANE ROAD, LEFT INTO ISIHLABELELO ROAD, LEFT INTO SIKHINDI ROAD, LEFT INTO GIYA ROAD, RIGHT INTO PHEPHELO ROAD, RIGHT INTO MQHINO ROAD, RIGHT INTO THABATHA ROAD, RIGHT INTO SIKHINDI ROAD BACK INTO ISIHLABELELO ROAD, VIA UMBANDO ROAD, INTO SIGWEGWE ROAD, INTO UMSUNDUZI ROAD TO KWAMASHU TAXI RANK (UMSUNDUZI RANK) AND BACK WITH THE SAME ROUTE TO C, B & D. |
| **12.9** | (H) CROSSROADS TAXI RANK TO KWAMASHU STATION VIA C & D.<br><br>1. FROM CROSSROADS TAXI RANK TO C & D VIA MALANDELA ROAD, INTO UBUBANE ROAD, RIGHT INTO SIGWEGWE ROAD, LEFT INTO INGOME ROAD, RIGHT INTO AMANZIMTOTI ROAD, RIGHT INTO ISIPINGO ROAD AND RETURN BACK ALONG THE SAME ROUTE.<br><br>2. FROM CROSSROADS TAXI RANK TO KWAMASHU STATION VIA MALANDELA ROAD, RIGHT INTO NTOMBELA ROAD, RIGHT INTO ZULU ROAD, LEFT INTO LUTHULI ROAD, RIGHT INTO NDLONDLO ROAD, RIGHT INTO HLOBANI ROAD, LEFT INTO BHEJANE ROAD INTO KWAMASHU TAXI RANK (MALANDELA ROAD) AND RETURN ALONG THE SAME ROUTE BACK. |
| **12.10** | FROM KWAMASHU TAXI RANK VAIA MALANDELA ROAD, LEFT INTO BHEJANE ROAD, RIGHT INTO NYALA ROAD, LEFT INTO MPUKANE ROAD, RIGHT INTO NYALA ROAD, INTO BUNGEZI RIGHT INTO NTUZUMA ACCESS ROAD, RIGHT INTO M25, INTO BESTER TAXI RANK AND RETURN ALONG THE SAME ROUTE BACK.<br><br>FROM KWAMASHU TAXI RANK TO BESTER VIA MALANDELA ROAD, INTO BHEJANE ROAD, LEFT INTO SIBISI ROAD, RIGHT INTO NYALA ROAD, RIGHT INTO BUNGEZI ROAD, RIGHT INTO NTUZUMA ACCESS ROAD, TO BESTER RANK AND RETURN SAME ROUTE BACK.<br><br>FROM KWAMASHU TAXI RANK VIA MALANDELA ROAD, INTO BHEJANE ROAD, LEFT INTO MPUNZI ROAD, RIGHT INTO NYALA ROAD, LEFT INTO MBONDWE ROAD, LEFT INTO INGCEBO DRIVE, LEFT INTO IMBONDWE ROAD, LEFT INTO PHITHI ROAD, DIRECT RETURN. |
| **12.11** | FROM KWAMASHU TAXI RANK INTO MALANDELA ROAD, RIGHT INTO MKHIWANE ROAD, LEFT INTO MCAKA ROAD, RIGHT INTO MPANGELE ROAD, LEFT INTO PHOTHWE ROAD, LEFT INTO QOPHAMUTHI ROAD, LEFT INTO SAGWACA ROAD, RIGHT INTO NKONJANE ROAD, LEFT INTO MALANDELA ROAD AND RETURN TO THE RANK. |
| **12.12** | FROM KWA-MASHU TAXI RANK, INTO MALANDELA ROAD, INTO INANDA ROAD, INTO INANDA HIGHWAY, RIGHT INTO N2, INTO WESTERN FREEWAY (N3) ALONG THE WESTERN FREEWAY (N3), LEFT INTO BEREA ROAD NORTH, INTO OLD DUTCH ROAD, ALICE STREET, RIGHT INTO GREY STREET, LEFT INTO COMMERCIAL, LEFT INTO FIELD STREET TO SOLDIER'S WAY TAXI RANK.<br><br>FROM COMMERCIAL ROAD, TURN RIGHT INTO GARDNER STREET, RIGHT INTO PINE STREET TO WESTERN FREEWAY.<br><br>FROM SOLDIER'S WAY TAXI RANK, TO FIELD STREET, LEFT INTO LEOPOLD STREET, TO CANNONGATE ROAD, INTO WESTERN FREEWAY (N3), INTO N2, INANDA ROAD OFF-RAMP, INANDA HIGHWAY, MALANDELA ROAD. |
| **12.13** | FROM KWAMASHU SECTIONS C,D,& B,K & J AND L & M TO DURBAN<br><br>2.1 C, D & B:<br><br>UBUBANE ROAD, RIGHT INTO ISIGWEGWE ROAD, INTO ISIPINGO ROAD, LEFT INTO AMANZIMTOTI ROAD, LEFT INTO MALANDELA ROAD, INTO INANDA ROAD, INTO INANDA HIGHWAY, RIGHT INTO N2, INTO WESTERN FREEWAY (N3) ALONG WESTERN FREEWAY (N3), LEFT TO BEREA ROAD NORTH, OLD DUTCH ROAD, ALICE STREET, RIGHT INTO GREY STREET, LEFT INTO COMMERCIAL, LEFT INTO FIELD TO SOLDIER'S WAY TAXI RANK.<br><br>ALTERNATIVELY. |

FROM COMMERCIAL ROAD, RIGHT GARDNER STREET, RIGHT INTO PINE STREET INTO WESTERN FREEWAY.

ALTERNATIVELY.

MALANDELA ROAD, M25, N2, INTO WESTERN FREEWAY (N3).

2.2 K & J

NKONJANE ROAD, LEFT INTO SIGWACA ROAD, RIGHT INTO PHOTHWE ROAD, RIGHT INTO MPANGELE ROAD, LEFT INTO MCAKA ROAD, LEFT INTO MKHIWANE ROAD, RIGHT INTO NYALA ROAD, INTO UNDLONDLO ROAD, RIGHT INTO MALANDELA ROAD, INANDA ROAD, INTO INDANDA HIGHWAY, RIGHT INTO N2 INTO WESTERN FREEWAY (N3) EAST BOUND, ALONG TO WESTERN FREEWAY (N3), LEFT TO BEREA ROAD NORTH,INTO OLD DUTCH ROAD, ALICE STREET, RIGHT INTO GREY STREET, LEFT INTO COMMERCIAL, LEFT INTO FIELD, TO SOLDIER'S WAY TAXI RANK.

ALTERNATIVELY

FROM COMMERCIAL ROAD, RIGHT INTO GARDNER STREET, RIGHT INTO PINE STREET TO WESTERN FREEWAY.

ALTERNATIVELY.

MALANDELA ROAD, M25, N2, INTO WESTERN FREEWAY (N3).

2.3. L & M:

BHEJANE ROAD, RIGHT INTO HLOBANE ROAD, LEFT INTO LUTHULI ROAD, RIGHT INTO ZULU ROAD, LEFT INTO NTOMBELA ROAD, RIGHT INTO MALANDELA ROAD, INTO INANDA ROAD, INTO INANDA HIGHWAY, RIGHT INTO N2 WESTERN FREEWAY (N3) EAST BOUND, ALONG TO WESTERN FREEWAY (N3), LEFT TO BEREA ROAD, INTO OLD DUTCH ROAD, ALICE STREET, RIGHT INTO GREY STREET, LEFT INTO COMMERCIAL, LEFT INTO FIELD STREET, TO SOLDIER'S WAY TAXI RANK.

ALTERNATIVELY.

FROM COMMERCIAL ROAD, RIGHT INTO GARDNER STREET, RIGHT INTO PINE STREET TO WESTERN FREEWAY.

ALTERNATIVELY.

MALANDELA ROAD, M25, N2, INTO WESTERN FREEWAY (N3).

ALTERNATIVELY.

NYALA ROAD, LEFT INTO PHITHI, INTO MDONI ROAD, NYALA, INTO MBONDWE ROAD, RIGHT INTO SIBISI ROAD, INTO MKHWANAZI ROAD, LEFT INTO MAKHATHINI ROAD, LEFT INTO MLANGENI ROAD, LEFT INTO NTOMBELA ROAD INTO INANDA ROAD, INTOINANDA HIGHWAY, RIGHT INTO N2 INTO WESTERN FREEWAY (N3) EAST BOUND, ALONG TO WESTERN FREEWAY (N3), LEFT TO BEREA ROAD NORTH, INTO OLD DUTCH ROAD, ALICE STREET, RIGHT INTO GREY STREET, LEFT INTO COMMERCIAL, LEFT INTO FIELD STREET, TO SOLDIER'S WAY TAXI RANK.

ALTERNATIVELY.

FROM COMMERCIAL ROAD, RIGHT INTO GARDNER STREET, RIGHT INTO PINE STREET TO WESTERN FREEWAY.

ALTERNATIVELY.

MALANDELA ROAD, M25, N2 INTO WESTERN FREEWAY (N3).

**transport**
Department:
Transport
**Province of KwaZulu-Natal**

**GAZETTE**
**LGKZNG21-2017-SEP**
**REGION: ALL**

| | |
|---|---|
| **12.14** | 3 A. FROM APPROVED TAXI RANK IN KWA-MASHU TO APPROVED TAXI RANK IN PINETOWN VIA BESTER, CROSSROADS DIRECT AND RETURN.ALONG MALANDELA ROAD, LEFT INTO BHEJANE ROAD, ALONG BHEJANE ROAD, LEFT INTO SIBISI ROAD, RIGHT INTO NYALA ROAD, RIGHT INTO BHUNGEZI ROAD, RIGHT INTO NTUZUMA ACCESS, RIGHT INTO M25 ON- RAMP AND PROCEED TO BESTER'S TAXI RANK.<br><br>ALONG MALANDELA ROAD, LEFT INTO BHEJANE ROAD, RIGHT INTO ZULU ROAD, LEFT INTO NTOMBELA ROAD, LEFT INTO MALANDELA ROAD AND PROCEED TO CROSSROADS TAXI RANK.<br><br>FROM THE RANK AT KWA-MASHU STATION ALONG ANY OF THE ROUTES ABOVE INTO AND ALONG MALANDELA ROAD, INTO INANDA ROAD, RIGHT INTO THE N2, RIGHT INTO M19, ALONG THE M19, INTO ST.JOHN AVENUE, RIGHT INTO OLD MAIN ROAD (M31), LEFT INTO CROMPTON ROAD, RIGHT INTO HILL STREET AND PROCEED TO THE TAXI RANK. |
| **12.15** | FROM APPROVED TAXI RANK IN KWA-MASHU TO APPROVED TAXI RANK IN STANGER TO VERULAM ALONG MALANDELA ROAD, RIGHT INTO M25, LEFT INTO THE N2, ALONG THE N2 LEFT INTO M41, ALONG THE M41 RIGHT INTO WICK STREET, LEFT INTO IRELAND STREET, RIGHT INTO WICK STREET, RIGHT INTO R102, PROCEED ALONG R102, PROCEED ALONG R102 TO STANGER DIRECT AND RETURN. |
| **12.16** | FROM KWA-MASHU TO PINETOWN MALANDELA ROAD, INANDA ROAD, INANDA HIGHWAY, RIGHT INTO THE M19, ALONG M19,LEFT INTO SHEPSTONE ROAD, INTO BEVISS ROAD, RIGHT INTO OLD MAIN ROAD (M31),LEFT INTO CROMPTON STREET, RIGHT INTO HILL STREET AND PROCEED TO THE TAXI RANK IN HILL STREET. |
| **12.17** | 6.A. KWA-MASHU TO VERULAM VIA GHANDI HOSPITAL.<br><br>KWA-MASHU STATION, INTO MALANDELA ROAD, INTO HUNSLET ROAD, RIGHT INTO ABERDARE DRIVE, LEFT INTO PHOENIX HIGHWAY, LEFT INTO R102, ALONG R102, RIGHT INTO WICKS STREET, LEFT INTO IRELAND STREET, RIGHT INTO MOSS STREET RIGHT INTO WICKS STREET, LEFT INTO R102, ALONG R102, RIGHT INTO NORTHERN DRIVE, RIGHT INTO PHOENIX HIGHWAY, RIGHT INTO INDUSTRIAL PARK ROAD, INTO NTUZUMA ACCESS ROAD, LEFT INTO BHUNGEZI ROAD, LEFT INTO NYALA, RIGHT INTO BHEJANE ROAD AND PROCEED TO THE RANK ON MALANDELA ROAD AT KWA-MASHU STATION. |
| **12.18** | KWA-MASHU TAXI RANK TO POINT.<br><br>INWARDS: FROM KWA-MASHU TAXI RANK INTO MALANDELA ROAD, INTO M25 INTO NORTH COAST ROAD, INTO UMGENI ROAD, LEFT INTO ARGYLE ROAD, RIGHT INTO BRICKHILL ROAD, INTO POINT ROAD, DIRECT AND RETURN.<br><br>OUTWARDS: FROM POINT ROAD, RIGHT INTO BAY TERRACE ROAD, RIGHT INTO STANGER STREET, INTO ARGYLE ROAD, INTO UMGENI ROAD, INTO M25, LEFT INTO MALANDELA ROAD, INTO KWA-MASHU TAXI RANK. |
| **12.19** | KWA-MASHU TAXI RANK TO B & D ROUTES.<br><br>FROM KWA-MASHU B RANK TO KWA-MASHU TAXI RANK (UMSUNDUZI ROAD) INTO AMANZIMTOTI ROAD, UBUBANE ROAD, LEFT INTO ISIHLABELELO ROAD, LEFT INTO SIKHINDI ROAD, LEFT INTO GIYA ROAD, RIGHT INTO<br>PHEPHELO ROAD, RIGHT INTO MQHINO ROAD, RIGHT INTO THABATHA ROAD, RIGHT INTO SIKHINDI ROAD AND BACK TO ISIHLABELELO ROAD, VIA UMBANDO ROAD, INTO SIGWEGWE ROAD, INTO UMSUNDUZI ROAD TO KWA-MASHU TAXI RANK (UMSUNDUZI RANK) AND BACK WITH THE SAME ROUTE TO C,B & D. |
| **12.20** | 9.A. CROSSROADS TAXI RANK TO KWA-MASHU STATION VIA C & D.<br><br>1. FROM CROSSROADS TAXI RANK TO C & D VIA MALANDELA ROAD, INTO UBUBANE ROAD, RIGHT INTO SIGWEGWE ROAD, LEFT INTO INGOME ROAD, RIGHT INTO AMANZIMTOTI ROAD, RIGHT INTO ISIPINGO ROAD AND RETURN BACK ALONG THE SAME ROUTE.<br><br>2. FROM CROSSROADS TAXI RANK TO KWA-MASHU STATION VIA MALANDELA ROAD, RIGHT INTO NTOMBELA ROAD, RIGHT INTO ZULU ROAD, LEFT INTO LUTHULI ROAD, RIGHT INTO NDLONDLO ROAD, RIGHT INTO HLOBANI ROAD, LEFT INTO BHEJANE ROAD INTO KWA-MASHU TAXI RANK (MALANDELA ROAD) AND RETURN ALONG THE SAME ROUTE. |

**transport**
Department:
Transport
**Province of KwaZulu-Natal**

**GAZETTE**
**LGKZNG21-2017-SEP**
**REGION: ALL**

| | |
|---|---|
| **12.21** | KWA-MASHU TAXI RANK TO KWAMASHU L & M (WITHIN TOWNSHIP).<br><br>FROM KWA-MASHU TO CROSSROADS.<br><br>KWA-MASHU TAXI RANK TO CROSSROAD VIA MALANDELA ROAD, LEFT INTO BHEJANE ROAD, RIGHT INTO HLOBANE ROAD, LEFT INTO NDLONDLO ROAD, LEFT INTO LUTHULI ROAD, RIGHT INTO ZULU ROAD, LEFT INTO NTOMBELA ROAD INTO MALANDELA ROAD (CROSSROAD TAXI RANK).<br><br>10.2 FROM KWA-MASHU TO M SECTION (NHLUNGWANE).<br><br>FROM KWA-MASHU TAXI RANK VIA MALANDELA ROAD LEFT INTO BHEJANE ROAD, LEFT INTO NYALA ROAD LEFT INTO MPUKANE ROAD, RIGHT INTO NYALA ROAD, LEFT INTO BUNGEZI ROAD, RIGHT INTO NTUZUMA ACCESS ROAD, RIGHT INTO M25, INTO BESTER TAXI RANK AND RETURN ALONG THE SAME ROUTE.<br><br>10.3 FROM KWA-MASHU TO BESTER<br><br>FROM KWA-MASHU TAXI RANK TO BESTER VIA MALANDELA ROAD, INTO BHEJANE ROAD, LEFT INTO SIBISI ROAD, RIGHT INTO NYALA ROAD, RIGHT INTO BUNGEZI ROAD, RIGHT INTO NTUZUMA ACESS ROAD, TO BESTER RANK AND RETURN ALONG THE SAME ROUTE.<br><br>10.4 FROM KWA-MASHU TO L SECTION<br><br>KWA-MASHU TAXI RANK INTO MALANDELA ROAD, INTO BHEJANE ROAD, LEFT INTO NYALA ROAD, INTO MBONDWE ROAD,RIGHT INTO INGCEBO DRIVE, LEFT INTO IMBONDWE ROAD, LEFT INTO PHITHI ROAD,DIRECT AND RETURN.<br><br>10.5 FROM KWA-MASHU TAXI RANK TO N SECTION.<br><br>FROM KWA-MASHU TAXI RANK INTO MALANDELA ROAD, INTO BHEJANE ROAD, LEFT INTO NYALA ROAD, INTO UNDIYAZANA DRIVE, LEFT INTO MBONDWE ROAD, LEFT INTO EGUGWINI STREET, LEFT INTO UMATHINTA DRIVE, LEFT INTO IBOHLOLOLO DRIVE, AND RETURN ALONG THE SAME ROUTE.<br><br>10.6 KWA-MASHU TAXI RANK TO K & J.<br><br>FROM KWA-MASHU TAXI RANK INTO MALANDELA ROAD, RIGHT INTO MKHIWANE ROAD, LEFT INTO MCAKA ROAD, RIGHT INTO MPANGELE ROAD, LEFT INTO PHOTHWE ROAD, LEFT INTO QOPHAMUTHI ROAD, LEFT INTO SAGWACA ROAD, RIGHT INTO NKONJANE ROAD LEFT INTO MALANDELA ROAD, AND RETURN TO THE RANK. |

**transport**
Department:
Transport
**Province of KwaZulu-Natal**

# GAZETTE

**LGKZNG21-2017-SEP**

**REGION: ALL**

| | | | |
|---|---|---|---|
| **1)** | **Application Number:** APP0091569 | **2)** | **Gazette Number:** LGKZNG21-2017-SEP |
| **3)** | **Applicant:** MJ BUTHELEZI<br>**ID NO.** 6308305763089<br>**Association:** KWA-MASHU TAXI OWNERS ASSOCIATION | **4)** | **Applicant Address:**<br>884 MOUNT ROYAL<br>AVOCA DURBAN<br>KWAZULU NATAL<br><br>4051 |
| **5)** | **Existing Licence Holder:** NOT APPLICABLE<br>**ID NO.** NOT APPLICABLE | **6)** | **Existing Licence Holder Address:**<br>NOT APPLICABLE |
| **7)** | **Type of application:** NEW OPERATING LICENCE | **8)** | **Operating Licence Number:** NOTAVAILABLE |
| **9)** | **Vehicle Type:** MINIBUS TAXI | **10)** | 1 X 9-16 (SEATED) + 0 (STANDING) |
| **11)** | **Region:** GREATER NORTH | | |

**12.1**

FROM KWAMASHU TAXI RANK, INTO MALANDELA ROAD, INTO INANDA ROAD, INTO INANDA HIGHWAY, RIGHT INTO N2, INTO WESTERN FREEWAY (N3) ALONG THE WESTERN FREEWAY (N3) LEFT INTO BEREA ROAD NORTH, INTO OLD DUTCH ROAD, ALICE STREET, RIGHT INTO GREY STREET, LEFT INTO COMMERCIAL LEFT INTO FIELD STREET TO SOLDIER'S WAY TAXI RANK.

FROM COMMERCIAL ROAD RIGHT INTO GARDNER STREET, RIGHT INTO PINE STREET, TO WESTERN FREEWAY.

FROM DURBAN BACK TO KWAMASHU FROM SOLDIER'S WAY TAXI RANK, TO FIELD STREET, LEFT INTO LEOPOLD STREET, TO CANNONGATE ROAD, INTO WESTERN FREEWAY (N3), INTO N2, INANDA ROAD OFF-RAMP, INANDA HIGHWAY, MALANDELA ROAD.

**12.2**

2. FROM KWAMASHU SECTIONS C, D& B, K & J & L & M TO DURBAN.

2.1. C, D & B.

UBUBANE ROAD, RIGHT INTO ISIGWEGWE ROAD, INTO ISIPINGO ROAD, LEFT TO UMANZIMTOTI ROAD, LEFT INTO MALANDELA ROAD, INTO INANDA ROAD INTO INANDA HIGHWAY, RIGHT INTO N2, INTO WESTERN FREEWAY (N3) ALONG WESTERN FREEWAY (N3), LEFT TO BEREA ROAD, OLD DUTCH ROAD, ALICE STREET, RIGHT INTO GREY STREET, LEFT INTO COMMERCIAL, LEFT INTO FIELD STREET TO SOLDIER'S WAY TAXI RANK.

ALTERNATIVELY.

FROM COMMERCIAL ROAD, RIGHT GARDNER STREET, RIGHT INTO PINE STREET INTO WESTERN FREEWAY.

ALTERNATIVELY.

MALANDELA ROAD, M25, N2, INTO WESTERN FREEWAY (N3).

2.2 K & J

NKONJANE ROAD, LEFT INTO SAGWACA ROAD, RIGHT INTO PHOTHWE ROAD, RIGHT INTO MPANGELE ROAD, LEFT INTO MCAKA ROAD, LEFT INTO MKHIWANE ROAD, RIGHT INTO NYALA ROAD, INTO UNDLONDLO ROAD,RIGHT INTO MALANDELA ROAD, INANDA ROAD, INTO INANDA HIGHWAY,RIGHT INTO N2 INTO WESTERN FREEWAY (N3) EAST BOUND, ALONG TO WESTERN FREEWAY (N3) LEFT TO BEREA ROAD NORTH, INTO OLD DUTCH ROAD, ALICE STREET, RIGHTINTO GREY STREET, LEFT INTO COMMERCIAL,LEFT INTO FIELD STREET, TO SOLDIER'S WAY TAXI RANK.

ALTERNATIVELY.

FROM COMMERCIAL ROAD, RIGHT INTO GARNER STREET, AND RIGHT INTO PINE STREET TO WESTERN FREEWAY.

ALTERNATIVELY.

transport
Department:
Transport
Province of KwaZulu-Natal

GAZETTE
LGKZNG21-2017-SEP
REGION: ALL

| | |
|---|---|
| | MALANDELA ROAD, M25, N2 INTO WESTERN FREEWAY (N3).<br><br>2.3 L & M.<br><br>BHEJANE ROAD, RIGHT INTO HLOBANE ROAD, LEFT INTO NDLONDLO ROAD, LEFT INTO LUTHULI ROAD, RIGHT INTO ZULU ROAD, LEFT INTO NTOMBELA ROAD, RIGHT INTO MALANDELA ROAD, INTO INANDA ROAD, INTO INANDA HIGHWAY, RIGHT INTO N2 INTO WESTERN FREEWAY (N3) EAST BOUND, ALONG TO WESTERNFREEWAY (N3), LEFT TO BEREA ROAD NORTH, INTO OLD DUTCH ROAD, ALICE STREET, RIGHT INTO GREY STREET, LEFT INTO COMMERCIAL, LEFT INTO FIELD STREET, TO SOLDIER'S WAY TAXI RANK.<br><br>ALTERNATIVELY.<br><br>FROM COMMERCIAL ROAD, RIGHT INTO GARDNER STREET, RIGHT INTO PINE STREET TO WESTERN FREEWAY.<br><br>ALTERNATIVELY.<br><br>MALANDELA ROAD, M25, N2, INTO WESTERN FREEWAY (N3).<br><br>ALTERNATIVELY.<br><br>NYALA ROAD, LEFT INTO PHITHI, INTO MDONI ROAD, NYALA INTO MBONDWE ROAD, RIGHT INTO SIBISI ROAD, INTO MKHWANAZI ROAD, LEFT INTO MLANGENI ROAD, LEFT INTO NTOMBELA ROAD INTO INANDA ROAD, INTO INANDA HIGHWAY, RIGHT INTO N2 INTO WESTERN FREEWAY (N3) EAST BOUND, ALONG TO WESTERN FREEWAY (N3), LEFT TO BEREA ROAD NORTH, INTO OLD DUTCH ROAD, ALICE STREET, RIGHT INTO GREY STREET, LEFT INTO COMMERCIAL, LEFT INTO FIELD STREET, TO SOLDIER'S WAY TAXI RANK.<br><br>ALTERNATIVELY.<br><br>FROM COMMERCIAL ROAD, RIGHT INTO GARDNER STREET, RIGHT INTO PINE STREET TO WESTERN FREEWAY. |
| **12.3** | FROM ALONG MALANDELA ROAD, LEFT INTO BHEJANE ROAD, ALONG BHEJANE ROAD, LEFT INTO SIBISI ROAD, RIGHT INTO NYALA ROAD, RIGHT INTO BHUNGEZI ROAD, RIGHT INTO NTUZUMA ACCESS, RIGHT INTO M25 ON-RAMP AND PROCEED TO BESTER'S TAXI RANK. * ALONG MALANDELA ROAD, LEFT INTO BHEJANE ROAD, RIGHT INTO ZULU ROAD, LEFT INTO NTOMBELA ROAD, LEFT INTO MALANDELA ROAD AND PROCEED TO CROSSROADS TAXI RANK.<br><br>FROM THE RANK AT KWAMASHU STATION ALONG ANY OF THE ROUTES ABOVE INTO AND ALONG MALANDELA ROAD, INTO INANDA ROAD, RIGHT INTO N2, RIGHT INTO M19, ALONG THE M19, INTO ST JOHN AVENUE, RIGHT INTO OLD MAIN ROAD (M31), LEFT INTO CROMPTON ROAD, RIGHT INTO HILL STREET AND PROCEED TO THE TAXI RANK. |
| **12.4** | FROM APPROVED TAXI RANK IN KWAMASHU TO APPROVED TAXI RANK IN STANGER VIA VERULAM ALONG MALANDELA ROAD, RIGHT INTO M25 ,LEFT INTO THE N2, ALONG THE N2, LEFT INTO M41, ALONG THE M41, RIGHT INTO WICK STREET, LEFT INTO IRELAND STREET, RIGHT INTO WICK STREET, RIGHT INTO R102, PROCEED ALONG R102, PROCEED ALONG R102 TO STANGER DIRECT AND RETURN. |
| **12.5** | MALANDELA ROAD, INANDA ROAD, INANDA HIGHWAY, RIGHT INTO THE M19, ALONG M19, LEFT INTO SHEPSTONE ROAD, INTO BEVISS ROAD, RIGHT INTO OLD MAIN ROAD (M31), LEFT INTO CROMPTON STREET, RIGHT INTO HILL STREET AND PROCEED TO THE TAXI RANK IN HILL STREET. |
| **12.6** | FROM KWAMASHU STATION, INTO MALANDELA ROAD, INTO HUNSLET ROAD, RIGTHT INTO ABERDARE DRIVE, LEFT INTO PHOENIX HIGHWAY, LEFT INTO R102, ALONG R102, RIGHT INTO WICKS STREET, LEFT INTO IRELAND STREET, RIGHT INTO MOSS STREET, RIGHT INTO WICKS STREET, LEFT INTO R102, ALONG R102, RIGHT INTO NORTHERN DRIVE, RIGHT INTO PHOENIX HIGHWAY, RIGHT INTO INDUSTRIAL PARK ROAD, INTO NTUZUMA ACCESS ROAD, LEFT INTO BHUNGEZI ROAD, LEFT INTO NYALA, RIGHT INTO BHEJANE ROAD AND PROCEED OT THE RANK ON MALANDELA ROAD AT KWAMASHU STATION. |

transport
Department:
Transport
Province of KwaZulu-Natal

GAZETTE
LGKZNG21-2017-SEP
REGION: ALL

| | |
|---|---|
| **12.7** | FROM KWAMASHU TAXI RANK INTO MALANDELA ROAD, INTO M25 INTO NORTH COAST ROAD, INTO UMGENI ROAD, LEFT INTO ARGYLE ROAD, RIGHT INTO BRICKHILL ROAD, INTO POINT ROAD, DIRECT AND RETURN.<br>OUTWARDS<br><br>FROM POINT ROAD, RIGHT INTO BAYTERRACE ROAD, RIGHT INTO STANGER STREET, INTO ARGYLE ROAD, INTO UMGENI ROAD, INTO MALANDELA ROAD, INTO KWAMASHU TAXI RANK. |
| **12.8** | FROM KWAMASHU B RANK TO KWAMASHU TAXI RANK (UMSUNDUZI ROAD) INTO AMANZIMTOTI ROAD, UBUBANE ROAD, LEFT INTO ISIHLABELELO ROAD, LEFT INTO SIKHINDI ROAD, LEFT INTO GIYA ROAD, RIGHT INTO PHEPHELO ROAD, RIGHT INTO MQHINO ROAD, RIGHT INTO THABATHA ROAD, RIGHT INTO SIKHINDI ROAD BACK INTO ISIHLABELELO ROAD, VIA UMBANDO ROAD, INTO SIGWEGWE ROAD, INTO UMSUNDUZI ROAD TO KWAMASHU TAXI RANK (UMSUNDUZI RANK) AND BACK WITH THE SAME ROUTE TO C, B & D. |
| **12.9** | (H) CROSSROADS TAXI RANK TO KWAMASHU STATION VIA C & D.<br><br>1. FROM CROSSROADS TAXI RANK TO C & D VIA MALANDELA ROAD, INTO UBUBANE ROAD, RIGHT INTO SIGWEGWE ROAD, LEFT INTO INGOME ROAD, RIGHT INTO AMANZIMTOTI ROAD, RIGHT INTO ISIPINGO ROAD AND RETURN BACK ALONG THE SAME ROUTE.<br><br>2. FROM CROSSROADS TAXI RANK TO KWAMASHU STATION VIA MALANDELA ROAD, RIGHT INTO NTOMBELA ROAD, RIGHT INTO ZULU ROAD, LEFT INTO LUTHULI ROAD, RIGHT INTO NDLONDLO ROAD, RIGHT INTO HLOBANI ROAD, LEFT INTO BHEJANE ROAD INTO KWAMASHU TAXI RANK (MALANDELA ROAD) AND RETURN ALONG THE SAME ROUTE BACK. |
| **12.10** | FROM KWAMASHU TAXI RANK VAIA MALANDELA ROAD, LEFT INTO BHEJANE ROAD, RIGHT INTO NYALA ROAD, LEFT INTO MPUKANE ROAD, RIGHT INTO NYALA ROAD, INTO BUNGEZI RIGHT INTO NTUZUMA ACCESS ROAD, RIGHT INTO M25, INTO BESTER TAXI RANK AND RETURN ALONG THE SAME ROUTE BACK.<br><br>FROM KWAMASHU TAXI RANK TO BESTER VIA MALANDELA ROAD, INTO BHEJANE ROAD, LEFT INTO SIBISI ROAD, RIGHT INTO NYALA ROAD, RIGHT INTO BUNGEZI ROAD, RIGHT INTO NTUZUMA ACCESS ROAD, TO BESTER RANK AND RETURN SAME ROUTE BACK.<br><br>FROM KWAMASHU TAXI RANK VIA MALANDELA ROAD, INTO BHEJANE ROAD, LEFT INTO MPUNZI ROAD, RIGHT INTO NYALA ROAD, LEFT INTO MBONDWE ROAD, LEFT INTO INGCEBO DRIVE, LEFT INTO IMBONDWE ROAD, LEFT INTO PHITHI ROAD, DIRECT RETURN. |
| **12.11** | FROM KWAMASHU TAXI RANK INTO MALANDELA ROAD, RIGHT INTO MKHIWANE ROAD, LEFT INTO MCAKA ROAD, RIGHT INTO MPANGELE ROAD, LEFT INTO PHOTHWE ROAD, LEFT INTO QOPHAMUTHI ROAD, LEFT INTO SAGWACA ROAD, RIGHT INTO NKONJANE ROAD, LEFT INTO MALANDELA ROAD AND RETURN TO THE RANK. |
| **12.12** | FROM KWA-MASHU TAXI RANK, INTO MALANDELA ROAD, INTO INANDA ROAD, INTO INANDA HIGHWAY, RIGHT INTO N2, INTO WESTERN FREEWAY (N3) ALONG THE WESTERN FREEWAY (N3), LEFT INTO BEREA ROAD NORTH, INTO OLD DUTCH ROAD, ALICE STREET, RIGHT INTO GREY STREET, LEFT INTO COMMERCIAL, LEFT INTO FIELD STREET TO SOLDIER'S WAY TAXI RANK.<br><br>FROM COMMERCIAL ROAD, TURN RIGHT INTO GARDNER STREET, RIGHT INTO PINE STREET TO WESTERN FREEWAY.<br><br>FROM SOLDIER'S WAY TAXI RANK, TO FIELD STREET, LEFT INTO LEOPOLD STREET, TO CANNONGATE ROAD, INTO WESTERN FREEWAY (N3), INTO N2, INANDA ROAD OFF-RAMP, INANDA HIGHWAY, MALANDELA ROAD. |
| **12.13** | FROM KWAMASHU SECTIONS C,D,& B,K & J AND L & M TO DURBAN<br><br>2.1 C, D & B:<br><br>UBUBANE ROAD, RIGHT INTO ISIGWEGWE ROAD, INTO ISIPINGO ROAD, LEFT INTO AMANZIMTOTI ROAD, LEFT INTO MALANDELA ROAD, INTO INANDA ROAD, INTO INANDA HIGHWAY, RIGHT INTO N2, INTO WESTERN FREEWAY (N3) ALONG WESTERN FREEWAY (N3), LEFT TO BEREA ROAD NORTH, OLD DUTCH ROAD, ALICE STREET, RIGHT INTO GREY STREET, LEFT INTO COMMERCIAL, LEFT INTO FIELD TO SOLDIER'S WAY TAXI RANK.<br><br>ALTERNATIVELY. |

transport
Department:
Transport
Province of KwaZulu-Natal

GAZETTE
LGKZNG21-2017-SEP
REGION: ALL

FROM COMMERCIAL ROAD, RIGHT GARDNER STREET, RIGHT INTO PINE STREET INTO WESTERN FREEWAY.

ALTERNATIVELY.

MALANDELA ROAD, M25, N2, INTO WESTERN FREEWAY (N3).

2.2 K & J

NKONJANE ROAD, LEFT INTO SIGWACA ROAD, RIGHT INTO PHOTHWE ROAD, RIGHT INTO MPANGELE ROAD, LEFT INTO MCAKA ROAD, LEFT INTO MKHIWANE ROAD, RIGHT INTO NYALA ROAD, INTO UNDLONDLO ROAD, RIGHT INTO MALANDELA ROAD, INANDA ROAD, INTO INDANDA HIGHWAY, RIGHT INTO N2 INTO WESTERN FREEWAY (N3) EAST BOUND, ALONG TO WESTERN FREEWAY (N3), LEFT TO BEREA ROAD NORTH,INTO OLD DUTCH ROAD, ALICE STREET, RIGHT INTO GREY STREET, LEFT INTO COMMERCIAL, LEFT INTO FIELD, TO SOLDIER'S WAY TAXI RANK.

ALTERNATIVELY

FROM COMMERCIAL ROAD, RIGHT INTO GARDNER STREET, RIGHT INTO PINE STREET TO WESTERN FREEWAY.

ALTERNATIVELY.

MALANDELA ROAD, M25, N2, INTO WESTERN FREEWAY (N3).

2.3. L & M:

BHEJANE ROAD, RIGHT INTO HLOBANE ROAD, LEFT INTO LUTHULI ROAD, RIGHT INTO ZULU ROAD, LEFT INTO NTOMBELA ROAD, RIGHT INTO MALANDELA ROAD, INTO INANDA ROAD, INTO INANDA HIGHWAY, RIGHT INTO N2 WESTERN FREEWAY (N3) EAST BOUND, ALONG TO WESTERN FREEWAY (N3), LEFT TO BEREA ROAD, INTO OLD DUTCH ROAD, ALICE STREET, RIGHT INTO GREY STREET, LEFT INTO COMMERCIAL, LEFT INTO FIELD STREET, TO SOLDIER'S WAY TAXI RANK.

ALTERNATIVELY.

FROM COMMERCIAL ROAD, RIGHT INTO GARDNER STREET, RIGHT INTO PINE STREET TO WESTERN FREEWAY.

ALTERNATIVELY.

MALANDELA ROAD, M25, N2, INTO WESTERN FREEWAY (N3).

ALTERNATIVELY.

NYALA ROAD, LEFT INTO PHITHI, INTO MDONI ROAD, NYALA, INTO MBONDWE ROAD, RIGHT INTO SIBISI ROAD, INTO MKHWANAZI ROAD, LEFT INTO MAKHATHINI ROAD, LEFT INTO MLANGENI ROAD, LEFT INTO NTOMBELA ROAD INTO INANDA ROAD, INTOINANDA HIGHWAY, RIGHT INTO N2 INTO WESTERN FREEWAY (N3) EAST BOUND, ALONG TO WESTERN FREEWAY (N3), LEFT TO BEREA ROAD NORTH, INTO OLD DUTCH ROAD, ALICE STREET, RIGHT INTO GREY STREET, LEFT INTO COMMERCIAL, LEFT INTO FIELD STREET, TO SOLDIER'S WAY TAXI RANK.

ALTERNATIVELY.

FROM COMMERCIAL ROAD, RIGHT INTO GARDNER STREET, RIGHT INTO PINE STREET TO WESTERN FREEWAY.

ALTERNATIVELY.

MALANDELA ROAD, M25, N2 INTO WESTERN FREEWAY (N3).

**transport**
Department:
Transport
**Province of KwaZulu-Natal**

# GAZETTE

**LGKZNG21-2017-SEP**

**REGION: ALL**

| | |
|---|---|
| **12.14** | 3 A. FROM APPROVED TAXI RANK IN KWA-MASHU TO APPROVED TAXI RANK IN PINETOWN VIA BESTER, CROSSROADS DIRECT AND RETURN.ALONG MALANDELA ROAD, LEFT INTO BHEJANE ROAD, ALONG BHEJANE ROAD, LEFT INTO SIBISI ROAD, RIGHT INTO NYALA ROAD, RIGHT INTO BHUNGEZI ROAD, RIGHT INTO NTUZUMA ACCESS, RIGHT INTO M25 ON- RAMP AND PROCEED TO BESTER'S TAXI RANK.<br><br>ALONG MALANDELA ROAD, LEFT INTO BHEJANE ROAD, RIGHT INTO ZULU ROAD, LEFT INTO NTOMBELA ROAD, LEFT INTO MALANDELA ROAD AND PROCEED TO CROSSROADS TAXI RANK.<br><br>FROM THE RANK AT KWA-MASHU STATION ALONG ANY OF THE ROUTES ABOVE INTO AND ALONG MALANDELA ROAD, INTO INANDA ROAD, RIGHT INTO THE N2, RIGHT INTO M19, ALONG THE M19, INTO ST.JOHN AVENUE, RIGHT INTO OLD MAIN ROAD (M31), LEFT INTO CROMPTON ROAD, RIGHT INTO HILL STREET AND PROCEED TO THE TAXI RANK. |
| **12.15** | FROM APPROVED TAXI RANK IN KWA-MASHU TO APPROVED TAXI RANK IN STANGER TO VERULAM ALONG MALANDELA ROAD, RIGHT INTO M25, LEFT INTO THE N2, ALONG THE N2 LEFT INTO M41, ALONG THE M41 RIGHT INTO WICK STREET, LEFT INTO IRELAND STREET, RIGHT INTO WICK STREET, RIGHT INTO R102, PROCEED ALONG R102, PROCEED ALONG R102 TO STANGER DIRECT AND RETURN. |
| **12.16** | FROM KWA-MASHU TO PINETOWN MALANDELA ROAD, INANDA ROAD, INANDA HIGHWAY, RIGHT INTO THE M19, ALONG M19,LEFT INTO SHEPSTONE ROAD, INTO BEVISS ROAD, RIGHT INTO OLD MAIN ROAD (M31),LEFT INTO CROMPTON STREET, RIGHT INTO HILL STREET AND PROCEED TO THE TAXI RANK IN HILL STREET. |
| **12.17** | 6.A. KWA-MASHU TO VERULAM VIA GHANDI HOSPITAL.<br><br>KWA-MASHU STATION, INTO MALANDELA ROAD, INTO HUNSLET ROAD, RIGHT INTO ABERDARE DRIVE, LEFT INTO PHOENIX HIGHWAY, LEFT INTO R102, ALONG R102, RIGHT INTO WICKS STREET, LEFT INTO IRELAND STREET, RIGHT INTO MOSS STREET RIGHT INTO WICKS STREET, LEFT INTO R102, ALONG R102, RIGHT INTO NORTHERN DRIVE, RIGHT INTO PHOENIX HIGHWAY, RIGHT INTO INDUSTRIAL PARK ROAD, INTO NTUZUMA ACCESS ROAD, LEFT INTO BHUNGEZI ROAD, LEFT INTO NYALA, RIGHT INTO BHEJANE ROAD AND PROCEED TO THE RANK ON MALANDELA ROAD AT KWA-MASHU STATION. |
| **12.18** | KWA-MASHU TAXI RANK TO POINT.<br><br>INWARDS: FROM KWA-MASHU TAXI RANK INTO MALANDELA ROAD, INTO M25 INTO NORTH COAST ROAD, INTO UMGENI ROAD, LEFT INTO ARGYLE ROAD, RIGHT INTO BRICKHILL ROAD, INTO POINT ROAD, DIRECT AND RETURN.<br><br>OUTWARDS: FROM POINT ROAD, RIGHT INTO BAY TERRACE ROAD, RIGHT INTO STANGER STREET, INTO ARGYLE ROAD, INTO UMGENI ROAD, INTO M25, LEFT INTO MALANDELA ROAD, INTO KWA-MASHU TAXI RANK. |
| **12.19** | KWA-MASHU TAXI RANK TO B & D ROUTES.<br><br>FROM KWA-MASHU B RANK TO KWA-MASHU TAXI RANK (UMSUNDUZI ROAD) INTO AMANZIMTOTI ROAD, UBUBANE ROAD, LEFT INTO ISIHLABELELO ROAD, LEFT INTO SIKHINDI ROAD, LEFT INTO GIYA ROAD, RIGHT INTO<br>PHEPHELO ROAD, RIGHT INTO MQHINO ROAD, RIGHT INTO THABATHA ROAD, RIGHT INTO SIKHINDI ROAD AND BACK TO ISIHLABELELO ROAD, VIA UMBANDO ROAD, INTO SIGWEGWE ROAD, INTO UMSUNDUZI ROAD TO KWA-MASHU TAXI RANK (UMSUNDUZI RANK) AND BACK WITH THE SAME ROUTE TO C,B & D. |
| **12.20** | 9.A. CROSSROADS TAXI RANK TO KWA-MASHU STATION VIA C & D.<br><br>1. FROM CROSSROADS TAXI RANK TO C & D VIA MALANDELA ROAD, INTO UBUBANE ROAD, RIGHT INTO SIGWEGWE ROAD, LEFT INTO INGOME ROAD, RIGHT INTO AMANZIMTOTI ROAD, RIGHT INTO ISIPINGO ROAD AND RETURN BACK ALONG THE SAME ROUTE.<br><br>2. FROM CROSSROADS TAXI RANK TO KWA-MASHU STATION VIA MALANDELA ROAD, RIGHT INTO NTOMBELA ROAD, RIGHT INTO ZULU ROAD, LEFT INTO LUTHULI ROAD, RIGHT INTO NDLONDLO ROAD, RIGHT INTO HLOBANI ROAD, LEFT INTO BHEJANE ROAD INTO KWA-MASHU TAXI RANK (MALANDELA ROAD) AND RETURN ALONG THE SAME ROUTE. |

transport
Department:
Transport
Province of KwaZulu-Natal

GAZETTE
LGKZNG21-2017-SEP
REGION: ALL

| | |
|---|---|
| **12.21** | KWA-MASHU TAXI RANK TO KWAMASHU L & M (WITHIN TOWNSHIP).<br><br>FROM KWA-MASHU TO CROSSROADS.<br><br>KWA-MASHU TAXI RANK TO CROSSROAD VIA MALANDELA ROAD, LEFT INTO BHEJANE ROAD, RIGHT INTO HLOBANE ROAD, LEFT INTO NDLONDLO ROAD, LEFT INTO LUTHULI ROAD, RIGHT INTO ZULU ROAD, LEFT INTO NTOMBELA ROAD INTO MALANDELA ROAD (CROSSROAD TAXI RANK).<br><br>10.2 FROM KWA-MASHU TO M SECTION (NHLUNGWANE).<br><br>FROM KWA-MASHU TAXI RANK VIA MALANDELA ROAD LEFT INTO BHEJANE ROAD, LEFT INTO NYALA ROAD LEFT INTO MPUKANE ROAD, RIGHT INTO NYALA ROAD, LEFT INTO BUNGEZI ROAD, RIGHT INTO NTUZUMA ACCESS ROAD, RIGHT INTO M25, INTO BESTER TAXI RANK AND RETURN ALONG THE SAME ROUTE.<br><br>10.3 FROM KWA-MASHU TO BESTER<br><br>FROM KWA-MASHU TAXI RANK TO BESTER VIA MALANDELA ROAD, INTO BHEJANE ROAD, LEFT INTO SIBISI ROAD, RIGHT INTO NYALA ROAD, RIGHT INTO BUNGEZI ROAD, RIGHT INTO NTUZUMA ACESS ROAD, TO BESTER RANK AND RETURN ALONG THE SAME ROUTE.<br><br>10.4 FROM KWA-MASHU TO L SECTION<br><br>KWA-MASHU TAXI RANK INTO MALANDELA ROAD, INTO BHEJANE ROAD, LEFT INTO NYALA ROAD, INTO MBONDWE ROAD,RIGHT INTO INGCEBO DRIVE, LEFT INTO IMBONDWE ROAD, LEFT INTO PHITHI ROAD,DIRECT AND RETURN.<br><br>10.5 FROM KWA-MASHU TAXI RANK TO N SECTION.<br><br>FROM KWA-MASHU TAXI RANK INTO MALANDELA ROAD, INTO BHEJANE ROAD, LEFT INTO NYALA ROAD, INTO UNDIYAZANA DRIVE, LEFT INTO MBONDWE ROAD, LEFT INTO EGUGWINI STREET, LEFT INTO UMATHINTA DRIVE, LEFT INTO IBOHLOLOLO DRIVE, AND RETURN ALONG THE SAME ROUTE.<br><br>10.6 KWA-MASHU TAXI RANK TO K & J.<br><br>FROM KWA-MASHU TAXI RANK INTO MALANDELA ROAD, RIGHT INTO MKHIWANE ROAD, LEFT INTO MCAKA ROAD, RIGHT INTO MPANGELE ROAD, LEFT INTO PHOTHWE ROAD, LEFT INTO QOPHAMUTHI ROAD, LEFT INTO SAGWACA ROAD, RIGHT INTO NKONJANE ROAD LEFT INTO MALANDELA ROAD, AND RETURN TO THE RANK. |

**transport**
Department:
Transport
**Province of KwaZulu-Natal**

# GAZETTE

**LGKZNG21-2017-SEP**

**REGION: ALL**

| | | | |
|---|---|---|---|
| **1)** | **Application Number:** APP0091581 | **2)** | **Gazette Number:** LGKZNG21-2017-SEP |
| **3)** | **Applicant:** SE MSIMANG<br>**ID NO.** 6805115435089<br>**Association:** LAMONTVILLE TAXI OWNERS ASSOCIATION | **4)** | **Applicant Address:**<br>421 HALL DRIVE<br>LAMONTVILLE<br>KWAZULU NATAL<br>4027 |
| **5)** | **Existing Licence Holder:** EM MBANJWA<br>**ID NO.** 7710035420089 | **6)** | **Existing Licence Holder Address:**<br>5198 SHANGE ROAD<br>LAMONTVILLE<br>KWAZULU NATAL<br>KWA-ZULU NATAL<br>4027 |
| **7)** | **Type of application:** NORMAL TRANSFER | **8)** | **Operating Licence Number:** LKNKZN0154223 |
| **9)** | **Vehicle Type:** NOT AVAILABLE | **10)** | 1 X 15 (SEATED) + 0 (STANDING) |
| **11)** | **Region:** NINGIZMU 2 | | |

**12.1** APPROVED ROUTES
LAMONTVILLE TAXI OWNERS ASSOCIATION

LAMONTVILLE TO DURBAN:

1. Join Lushezi Road, turn left Hadebe Street ? Mbhele Street. Join Mhlongo Road, turn left Hull Road, right Kaula Road, left to Kulu Street, Gwala Street, Right into Hull Road, into Pendlebury Road, into Himalayas Road, turn left into the on-ramp to Inkosi Albert Luthuli Freeway (M4), left into Moore Road off-ramp, along Moore Road, right into Warwick Avenue and proceed turning right into Tomato Hall Taxi Rank in Warwick Avenue.

2. Same as above, Warwick Avenue, right into Alice Street, right into Soldier's Way and proceed to Soldier's Way Taxi Rank.
   ALTERNATIVE (1) (M4), right into West Street, right into Point Road, right into Bay Terrace, right into Shepstone Street, left into Pine Street, right into Field Street and proceed to Soldier's Way Taxi Rank.

OR

Along Pine Street, right into Russell Street, left into Leopold Street, left into Market Road, right into a service road behind English Market and proceed to Tomato Hall Taxi Rank in Warwick Avenue.
RESTRICTION: {No picking up of passengers along West Street}.

3. SWINTON ROAD (S.J. SMITH HOSTEL) TO DURBAN

   From Swinton Road Rank either across to Leicester Road, right Grimsby Road to join South Coast road, or right Pendlebury Road, left to South Coast Road, left M7, right Sarnia Road, right Umbilo Road, right Berea Road, left Warwick Avenue, right Alice Street, right Soldier's Way, turn left to Commercial Road, right into Walnut Road, right into Pine Street, right into Field Street, and proceed to Soldier's Way Taxi Rank or Tomato Hall Taxi Rank using ALTERNATIVE Route (1) above.

RETURN JOURNEY

4. DURBAN TO LAMONTVILLE

Tomato Hall Taxi Rank (Warwick Avenue) West Street, right into Williams Road, left into Moore Road, into Inkosi Albert Luthulu Freeway (M4), left into Himalayas Road, off-ramp, right into Himalayas Road, into Pendlebury Road, into Hull Road and proceed to Lamontville using route (1) or (4) in reverse.

**transport**
Department:
Transport
**Province of KwaZulu-Natal**

**GAZETTE**
**LGKZNG21-2017-SEP**
**REGION: ALL**

| | |
|---|---|
| **12.2** | Route 3 - LAMONTVILLE TO MEREBANK<br>From Lamontville / Gijima / Mathebula Road, join Lushezi Road, turn left into Hadebe Street, right into Mbhele Street and joing Mhlongo Road, left into Hull Road or right into Kaula Road, left into Kulu Street, left into Gwala Street, right into Hull Road and into Pendlebury Road, turn left into Leicester Road, left into Crewe Road, drop off and back to Leicester Road, left into Pendlebury Road, left into South Coast Road, left into Grimsby Road, left into Leicester, right into Grimsby Road, right into South Coast Road and proceed to an Approved Taxi Rank on South Coast Road<br><br>RETURN JOURNEY - DURBAN TO LAMONTVILLE<br>Tamato Hall Taxi Rank (Warwick Avenue) West Street, right into Williams Road, left into Moore Road, into Inkosi Albert Luthuli Freeway (M4), left into Himalayas Road, off ramp, right into Himalayas Road, into Pendlebury Road, into Hull Road and proceed to Lamontville using the Route 1 or 4 IN REVERSE<br><br>SOLDIERS WAY TAXI RANK TO LAMONTVILLE<br>Soldiers Way, right into Pine Street, left into Broad Street, right into Smith Street into Inkosi Albert Luthuli Freeway (M4)<br>OR:<br>Field Street, left into Leopold Street, left into Market Road, into Williams Road, left into Moore Road, into Inkosi Albert Luthuli (M4), left into Himalayas Road, off-ramp right into Himalaya Road, Pendlebury Road, into Hull Road and proceed to Lamontville using routes 1 OR 4 |
| **12.3** | 6. SOLDIER'S WAY TAXI RANK TO LAMONTVILLE<br><br>Soldier's Way, right into Pine Street, left into Broad Street, right into Smith Street into Inkosi Albert Luthuli Freeway (M4)<br>OR<br>Field Street, left into Leopold Street, left into Market Road, into Williams Road, left into Moore Road into Inkosi Albert Luthuli (M4) left into Himalaya Road off-ramp, right into Himalaya Road, Pendlebury Road into Hull Road and proceed to Lamontville using routes (1) or (4). |

**transport**
Department:
Transport
**Province of KwaZulu-Natal**

# GAZETTE

**LGKZNG21-2017-SEP**

**REGION: ALL**

| | | | |
|---|---|---|---|
| **1)** | **Application Number:** APP0091590 | **2)** | **Gazette Number:** LGKZNG21-2017-SEP |
| **3)** | **Applicant:** YT MNGOMEZULU<br>**ID NO.** 9410050478082<br>**Association:** INANDA TAXI OWNERS ASSOCIATION | **4)** | **Applicant Address:**<br>186 CORN FIELD CRECENT<br>NEWLANDS<br>KWAZULU NATAL<br>4037 |
| **5)** | **Existing Licence Holder:** PS MNGOMEZULU<br>**ID NO.** 6209210647088 | **6)** | **Existing Licence Holder Address:**<br>186 CORN FIELD CRECENT<br>NEWLANDS<br>4037 |
| **7)** | **Type of application:** DECEASED TRANSFER | **8)** | **Operating Licence Number:**<br>LGKZN1403000349 |
| **9)** | **Vehicle Type:** MINIBUS | **10)** | 1 X 15 (SEATED) + 0 (STANDING) |
| **11)** | **Region:** GREATER NORTH | | |

| | |
|---|---|
| **12.1** | 1.5 EMTSHEBHENI TO DURBAN VIA CONGO INANDA:<br>CONGO TO DURBAN<br>FROM THE STARTING POINT AT EMSTHEBHENI TAXI RANK ON M25/MR93, ALONG MR93 AROUND THE CIRCLE, TURNING RIGHT INTO M27, ALONG M27, TURNING RIGHT INTO UN-NAMED ROAD AND PROCEED TO CONGO AND RETURN ALONG THE SAME ROUTE TURNING LEFT INTO M27, ALONG M27, TURN LEFT INTO MR93, ALONG MR93, INTO KWAMASHU HIGHWAY (M25), INTO NORTH COAST ROAD (R12), INTO UMGENI ROAD,-(INTO SOLDIER'S WAY AND PROCEED TO SOLDIER'S WAY TAXI RANK), OR (RIGHT INTO LEOPOLD STREET, RIGHT INTO WARWICK AVENUE, INTO CENTENARY ROAD, AND PROCEED TO CENTENARY ROAD TAXI RANK).<br>ALTERNATIVELY<br>UMGENI ROAD,-(LEFT INTO ARGYLE ROAD, RIGHT INTO BRICKHILL ROAD, INTO POINT ROAD, RIGHT INTO BAY TERRACE, RIGHT INTO STANGER STREET, LEFT INTO ORDNANCE ROAD, LEFT INTO SOLDIER'S WAY, RIGHT INTO QUEEN STREET, RIGHT INTO FIELD STREET AND PROCEED TO SOLDIER'S WAY TAXI RANK).SOLDIER'S WAY, RIGHT INTO QUEEN STREET, INTO RUSSEL STREET, LEFT INTO LEOPOLD STREET, RIGHT INTO WARWICK AVENUE, INTO CENTENARY ROAD AND PROCEED TO CENTENARY ROAD TAXI RANK. SOLDIER'S WAY, RIGHT INTO PINE STREET, INTO RUSSEL STREET, LEFT INTO LEOPOLD SREET, RIGHT INTO WARWICK AVENUE, INTO CENTENARY ROAD AND PROCEED TO CENTENARY ROAD TAXI RANK. RIGHT INTO LEOPOLD STREET, RIGHT INTO WARWICK AVENUE, RIGHT INTO ALICE STREET, RIGHT INTO SOLDIER'S WAY AND PROCEED TO SOLDIER'S WAY TAXI RANK. |
| **12.2** | EMTSHEBHENI TO DURBAN VIA NAMIBIA (INANDA):<br>NAMIBIA TO DURBAN<br>FROM THE STARTING POINT AT EMTSHEBHENI TAXI RANK ON M25/MR93, ALONG MR93 AROUND THE CIRCLE, PROCEED STRAIGHT PASSING INANDA POLICE STATION, ALONG NEWLANDS EXPRESS WAY, TURNING INTO F16 TREE ROAD, ALONG F16 TREE ROAD, TURNING LEFT INTO AN UN-NAMED ROAD TO NAMIBIA, CONTINUE ALONG AN UN-NAMED ROAD, TURN RIGHT INTO F16 TREE ROAD, RIGHT INTO NEWLANDS EXPRESS WAY, ALONG NEWLANDS EXPRESS WAY, INTO MR93, ALONG MR93, INTO KWAMASHU HIGHWAY (M25), ALONG M25, TURN RIGHT INTO N2, ALONG N2, LEFT INTO M21 OFF-RAMP, CONTINUE ALONG THE OFF-RAMP TO THE INTERSECTION WITH M19 (UMGENI ROAD), LEFT INTO M19, INTO UMGENI ROAD (R102), ALONG UMGENI ROAD AND CONTINUE AS PER (1.4) OR (1.5) ABOVE. |
| **12.3** | INANDA GLEBE/ NAMIBIA/ MASTEBHINI/ NONHLANHLA'S PLACE FROM EMTSHEBHENI TAXI RANK ON M25/MR93, ALONG THE M25, PASSING THE TRAFFIC CIRCLE, INTO NEWLANDS EXPRESS WAY (P138), PASSING INANDA POLICE STATION-(INTO EMASTEBHISINI OR TURN LEFT INTO BHEKUZULU DRIVE, ALONG BHEKUZULU DRIVE, TURN LEFT INTO A ROAD LEADING TO NAMIBIA AND RETURN TURNING TO BHEKUZULU DRIVE OR TURNING LEFT INTO ITHENDE DRIVE PASSING THE FIRST LEFT, TURNING LEFT JUST BEFORE ETHEMBENI BUTCHERY, ALONG THIS ROAD UNTIL THE T-JUNCTION WITH BHEKUZULU DRIVE, TURN LEFT INTO BHEKUZULU DRIVE, RIGHT INTO P138 AND PROCEED TO TAXI RANK IN EMTSHEBHENI ON M25/MR93. |
| **12.4** | EMTSHEBHENI TO UMHLANGA ROCKS :FROM EMTSHEBHENI TAXI RANK ON M25/MR93, ALONG MR93, INTO KWAMASHU HIGHWAY (M25), ALONG THE M25, LEFT INTO THE N2, ALONG THE N2, LEFT INTO AN OFF-RAMP TO THE M41, RIGHT INTO THE M41, ALONG THE M41, LEFT INTO AN OFF-RAMP TO UMHLANGA ROCKS DRIVE, LEFT INTO UMHLANGA ROCKS DRIVE, INTO LIGHTHOUSE ROAD, LEFT INTO TANAGER WAY TO AN APPROVED TAXI RANK ON TANAGER WAY. |

**transport**
Department:
Transport
**Province of KwaZulu-Natal**

**GAZETTE**
**LGKZNG21-2017-SEP**
**REGION: ALL**

| | |
|---|---|
| **12.5** | FROM ANY OF THE ABOVE ROUTES IN 1 TO DURBAN: VIA SPHAGHETTI JUNCTION.<br>INTO MR93, ALONG MR93, INTO KWAMASHU HIGHWAY (M25), ALONG M25 TURN RIGHT INTO THE N2, ALONG THE N2, LEFT INTO THE N3 ON RAMP, ALONG THE N3, INTO OLD DUTCH ROAD ? (LEFT INTO CENTENARY ROAD AND PROCEED TO CENTENARY ROAD TAXI RANK) OR (INTO ALICE STREET, RIGHT INTO SOLDIERS WAY AND PROCEED TO SOLDIERS WAY TAXI RANK AND RETURN AS FOLLOWS:<br>RETURN ROUTES:<br>4.1. FROM CENTENARY ROAD TAXI RANK RETURN TO WESTERN FREEWAY, M3 AND RETURN TO STARTING POINT ALONG THE SAME ROUTE IN REVERSE.<br>4.2. FROM SOLDIERS WAY TAXI RANK INTO PINE STREET AND PROCEED TO THE WESTERN FREEWAY (N3) AND RETURN TO THE STARTING POINT AS IN 4.1<br>5. FROM ANY OF THE ABOVE STARTING POINTS TO DURBAN : VIA NORTH COAST ROAD:<br>INTO MR93, ALONG THE MR93, INTO KWAMASHU HIGHWAY (M25), ALONG M25, INTO NORTH COAST ROAD, INTO UMGENI ROAD AND CONTINUE AS PER(1.4) OR (1.5) ABOVE. |
| **12.6** | FROM EMTSHEBHENI TAXI RANK ON M25/MR93, ALONG MR93, INTO KWAMASHU HIGHWAY (M25), ALONG THE M25, LEFT INTO THE N2, ALONG THE N2, LEFT INTO AN OFF-RAMP TO THE M41, RIGHT INTO THE M41, ALONG THE M41, LEFT INTO AN OFF-RAMP TO UMHLANGA ROCKS DRIVE, LEFT INTO UMHLANGA ROCKS DRIVE, INTO LIGHTHOUSE ROAD, LEFT INTO TANAGER WAY TO THE APPROVED TAXI RANK IN TANAGER WAY.<br>RETURN ROUTE:<br>UMHLANGA ROCKS TO EMTSHEBHENI<br>FROM AN APPROVED TAXI RANK IN TANAGER WAY, ALONG TANAGER WAY, RIGHT INTO LAGOON DRIVE, RIGHT INTO LIGHTHOUSE ROAD, INTO UMHLANGA ROCKS DRIVE,<br>ALTERNATE 1<br>RIGHT INTO THE ON-RAMP TO THE M41, ALONG THE M41, LEFT INTO THE N2, ALONG THE N2, LEFT INTO THE OFF-RAMP TO KWAMASHU HIGHWAY (M25), RIGHT INTO KWAMASHU HIGHWAY, ALONG M25, INTO MR93, AND PROCEED TO EMTSHEBHENI TAXI RANK ON M25/MR93.<br>ALTERNATE 2<br>UMHLANGA ROCKS DRIVE, RIGHT INTO BLACKBURN ROAD, RIGHT INTO NORTH COAST ROAD, INTO KWAMASHU HIGHWAY (M25), ALONG THE M25, INTO MR93 AND PROCEED TO EMTSHEBHENI TAXI RANK ON M25/MR93.<br>RESTRICTION<br>NO SETTING DOWN OF PASSENGERS ON UMHLANGA ROCKS DRIVE AND BLACKBURN ROAD ON RETURN LEG, PASSENGERS TO BE DROPPED OFF ONLY ON FORWARD LEG. |
| **12.7** | PUTCO DEPORT TO DURBAN VIA MSHAYAZAFE: FROM EMTSHEBHENI TAXI RANK ON M25/MR93, ALONG M25, TURN RIGHT INTO KWAMSHAYAZAFE (OLD CASSIM STORE), PROCEED ALONG THAT ROAD, TURNING RIGHT BEFORE DEPART, PROCEED ALONG THE NARROW ROAD AND RETURN TURNING RIGHT INTO M25 AND PROCEED AS IN (1.4) OR (1.5) ABOVE. |
| **12.8** | PUTCO DEPORT/SPORTS GROUND/SAWOTIFROM: EMTSHEBHENI TAXI RANK ON M25/MR93, ALONG M25, PASSING SHEMBE MEMEORIAL/KWAMAWULA, TURN LEFT INTO A ROAD OPPOSITE THE ROAD LEADING TO THE OLD PUTCO DEPORT, ALONG THIS ROAD TURNING LEFT JUST AFTER THE SPORTS GROUND, CONTINEU PASSING KWASAWOTI, AT THE T-JUNCTION TURN RIGHT PROCEEDING UNTIL THE T-JUNCTION WHICH BECOMES WESTHAM DRIVE, TURN RIGHT PASSING THE SPORTS GROUND, TURN LEFT INTO M25. |
| **12.9** | FROM EMTSHEBHENI TAXI RANK ON MR25/MR93, ALONG MR93, AROUND THE CIRCLE, PROCEED TURNING RIGHT INTO M27, AND PROCEED TO AMATIKWE(SS), AND RETURN ALONG M27, TURN LEFT INTO MR93, ALONG MR93, INTO KWAMASHU HIGHWAY(M25), ALONG M25, RIGHT INTO N2, ALONG N2, LEFT INTO INANDA ROAD (M21) OFF-RAMP, LEFT INT INTO INANDA ROAD, ALONG INANDA ROAD, INTO SEA COW LAKE ROAD, RIGHT INTO NORTH COAST ROAD, INTO UMGENI ROAD. |
| **12.10** | NYONI THWELENYE TO DURBAN<br><br>FROM EMTSHEBHENI TAXI RANK ON MR25/MR93, AROUND THE CIRCLE, TURNING RIGHT INTO M27, ALONG M27, PASSING HLOLOHOLO AND PROCEED ALONG ALONG ROAD TO NYONI THWELENYE, AND RETURN TO M27, ALONG M27, LEFT INTO MR93, ALONG MR93, INTO MR936, INTO KWAMASHU HIGHWAY(M25), ALONG M25, RIGHT INTO THE N2, LEFT INTO INANDA ROAD(M21) OFF-RAMP, LEFT INTO INANDA ROAD, ALONG INANDA ROAD, INTO SEA COW LAKE ROAD, RIGHT INTO NORTH COAST ROAD, INTO UMGENI ROAD AND CONTINUE AS PER (1.4) OR (1.5) BELOW. |

transport
Department:
Transport
Province of KwaZulu-Natal

GAZETTE
LGKZNG21-2017-SEP
REGION: ALL

| | |
|---|---|
| **12.11** | EMSTHEBHENI TO DURBAN VIA EMACHOBENI (INANDA) / GWALA'S HOUSE<br><br>FROM THE STARTING POINT AT EMSTHABHENI TAXI RANK ON M25/MR93, ALONG MR93,AROUND THE CIRCLE, PROCEED STRAIGHT PASSING INANDA POLICE STATION, ALONG NEWLANDS EXPRESS WAY (D138), ALONG NEWLANDS EXPRESS WAY, TURNING LEFT INTO DALMENY ROAD, CONTINUE PASSING (ETHEMBENI) STORE TO EMEPHENI.<br><br>RETURN.<br><br>ALONG DALMENNY ROAD, TURNING LEFT INTO NEWLANDS EXPRESS WAY, PROCEED ALONG NEWLANDS EXPRESS WAY TO GWALA'S HOUSE AND RETURN ALONG NEWLANDS EXPRESS WAY, INTO MR93, ALONG MR93, INTO KWAMASHU HIGHWAY (M25), ALONG M25, RIGHT INTO N2, ALONG N2,LEFT INTO M25 OFF-RAMP, (LEFT INTO M21 (INANDA ROAD), ALONG M21, INTO SEA COW LAKE ROAD, RIGHT INTO NORTH COAST ROAD, RIGHT INTO NORTH COAST ROAD OR PROCEED ALONG THE OFF-RAMP, TURN LEFT INTO M19 (UMGENI ROAD) INTO UMGENI ROAD (R102), ALONG UMGENI ROAD, AND CONTINUE AS PER (1.4) OR (1.5). |
| **12.12** | NGONGCWENI TO DURBAN<br><br>FROM THE TAXI RANK AT EMSTHEBHENI ON M25/MR93, ALONG MR93 PASSING THE TRAFFIC CIRCLE INTO NEWLANDA EXPRESS WAY (P138), ALONG P138, TURING RIGHT AFTER PASSING EMASTEBHENI, CONTINUE ALONG THE ROADP138, TURNING RIGHT AFTER PASSING EMASTEBHISINI, CONTINUE ALONG THE ROAD TURNING RIGHT INTO OLD MACHOBENI ROAD, ALONG OLD MACHOBENI ROAD, TURN LEFT NEAR THE OLD POST OFFICE BUILDING AND CONTINUE PASSING ZIMELENI STORE CONTINUE PASSING VUSUKUKHANYA PRIMARY SCHOOL. AT THE T-JUNCTION WITH M27 AND PROCEED UNTIL THE T-JUNCTION WITH M27 AND PROCEED TO EMTSHEBHENI TAXI RANK ON M25/MR93. |
| **12.13** | RETURN ROUTES: DURBAN TO INANDA (EMTSHEBHENI TAXI RANK)<br><br>3.1. FROM SOLDIERS WAY TAXI RANK, RIGHT INTO FIELD STREET, INTO ALBERT STREET, INTO UMGENI ROAD (R102) INTO NORTH COAST ROAD, INTO KWAMASHU HIGHWAY (M25), INTO MR93 AND PROCEED TO EMTSHEBHENI TAXI RANK AND TO ANY OF THE STARTING POINTS MENTIONED IN THE FORWARD JOURNEY.<br><br>OR<br><br>3.2. RIGHT INTO FIELD STREET, LEFT INTO LEOPOLD STREET, INTO CANNONGATE ROAD INTO THE N3, ALONG THE N3 (WEST BOUND ), INTO THE N2, ALONG THE N2, LEFT INTO KWAMASHU HIGHWAY (M25), ALONG THE M25AND PROCEED AS IN (1.4.) ABOVE IN REVERSE TO THE STARTING POINT. |
| **12.14** | FROM CENTENARY ROAD TAXI RANK.<br><br>RIGHT INTO MARKET ROAD, LEFT INTO ALICE STREET, LEFT INTO ALBERT STREET INTO UMGENI ROAD, INTO NORTH COAST ROAD, INTO KWAMASHU HIGHWAY (M25) INTO M93, PROCEED TO EMTSHEBHENI TAXI RANK AND TO ANY OF THE STARTING POINTS MENTIONED ON THE FORWARD JOURNEY IN REVERSE.<br><br>OR<br><br>RIGHT INTO MARKET ROAD, ALONG MARKET ROAD, RIGHT INTO LEOPOLD STREET, INTO CANONGATE ROAD, INTO THE N3 ALONG THE N3 (WEST BOUND), INTO THE N2 ALONG THE N2, LEFT INTO KWAMASHU HIGHWAY (M25), ALONG THE M25 AND PROCEED A IN (1.5) ABOVE IN REVERSE TO THE STARTING. |
| **12.15** | FROM ANY OF THE ABOVE STARTING POINTS TO DURBAN:VIA NORTH COAST ROAD:INTO MR93,ALONG THE MR93, INTO KWAMASUH HIGHWAY (M25) ALONG M25,INTO NORTH COAST ROAD, INTO UMGENI ROAD AND CONTINUE AS PER (1.4)OR(1.5). |

**transport**
Department:
Transport
**Province of KwaZulu-Natal**

**GAZETTE**
**LGKZNG21-2017-SEP**
**REGION: ALL**

| | |
|---|---|
| **12.16** | 1. MTSEBHENI TO DURBAN VIA EKUKHANYENI.<br><br>1.1 EKUKHANYENI TO DURBAN<br>FROM EMTSHEBHENI TAXI RANK(DESPATCHING POINT)ONM25/MR93, ALONG MR93, AROUND THA CIRCLE, PROCEED AND TURNING RIGHT INTO M27, ALONG M27 AND PROCEED INTO EKUKHANYENI, RETURN ALONG M27, TURNING LEFT INTO MR93, ALONG MR93, INTO KWAMASHU HIGHWAY(M25), ALONG M25, RIGHT INTO N2, ALONG THE N2, TURNING LEFT AT THE OFF-RAMP TO M21(INANDA ROAD), LEFT INTO INANDA ROAD, INTO SEA COW LAKE ROAD, RIGHT INTO NORTH COAST ROAD, INTO UMGENI ROAD AND CONTINUE AS PER(1.4) OR (1.5)BELOW, PICKING UP AND DROPPING OFF EN ROUTE. |
| **12.17** | 1.4 MTSHEBHENI TO DURBAN VIA NGOQOKAZI.<br><br>NGOQOKAZI TO DURBAN.<br>FROM THE STARTING POINT AT EMTSHEBHENI TAXI RANK ON MR25/MR93,ALONG MR93 AROUND THE CIRCLE, TURNING RIGHT INTO M27, ALONG M27, LEFT INTO MR93/M25, ALONG M25, INTO KWA-MASHU HIGHWAY(M25), TURN RIGHT INTO N2, ALONG THE N2, TURN LEFT INTO THE M21 (INANDA ROAD)OFF-RAMP, LEFT INTO M21, INTO SEA COW LAKE ROAD, RIGHT INTO NORTH COAST ROAD, INTO SOLDIER'S WAY AND PROCEED TO SOLDIER'S WAY TAXI RANK, OR RIGHT INTO LEOPOLD STREET, RIGHT INTO WARWICK AVENUE, INTO CENTENARY ROAD AND PROCEED TO CENTENARY ROAD TAXI RANK. |

**transport**
Department:
Transport
**Province of KwaZulu-Natal**

# GAZETTE

**LGKZNG21-2017-SEP**

**REGION: ALL**

| | | | |
|---|---|---|---|
| **1)** | **Application Number:** APP0091595 | **2)** | **Gazette Number:** LGKZNG21-2017-SEP |
| **3)** | **Applicant:** M NENE<br>**ID NO.** 4506055409082<br>**Association:** IXOPO & DISTRICT TAXI ASSOCIATION | **4)** | **Applicant Address:**<br>P O BOX 130<br>IXOPO<br>KWAZULU-NATAL<br><br>3276 |
| **5)** | **Existing Licence Holder:** NOT APPLICABLE<br>**ID NO.** NOT APPLICABLE | **6)** | **Existing Licence Holder Address:**<br>NOT APPLICABLE |
| **7)** | **Type of application:** NEW OPERATING LICENCE | **8)** | **Operating Licence Number:** LKNKZN0125730 |
| **9)** | **Vehicle Type:** MINIBUS | **10)** | 1 X 15 (SEATED) + 0 (STANDING) |
| **11)** | **Region:** SISONKE | | |

| | |
|---|---|
| **12.1** | Route 1<br><br>Ixopo to Pietermaritzburg<br><br>From Ixopo Rank, turn right into P312 Road, Turn to Left P5-2 Road (R 56) Crossing Umkomaas River Bridge; pass outside Rrichmond, Thornville into Alexander Road, Pietermaritzburg turn left Durban Road - Chief Albert Luthuli (Commercial) Street,turn rint into Langalibalele (Longmarket)Street, turn left into Boshoff Street, into Professor Nyembezi (Symmonds) Center Taxi Rank and return to Ixopo using the same route. |
| **12.2** | Route 2<br><br>Ixopo to Blazius Store<br><br>From Ixopo Taxi Rank, turn right into P 312, Turn left to P23–1 passing Donnybrook Village to Blazius Store, with picking & dropping of passengers and return to Ixopo Taxi Rank using the same route. |
| **12.3** | Route 4<br><br>Ixopo to Highflats<br><br>From Ixopo Taxi Rank turn right into P312 Road, after 2km turn right into P 22-2 Road to Highflats and about 25km from Ixopo turn left into the Highflats Taxi Rank. Picking-up and dropping off of passengers along the route. Return to Ixopo usinf the same route as the forward route. |
| **12.4** | Route 5<br><br>Ixopo to Umzimkhulu<br><br>From Ixopo Taxi Rank turn the left into P312 Road after 2km turn into P408 Road and turn right into P5–1 Road and proceed and tun left into Umzimkulu Taxi Rank. Picking and dropping of passengers along the route. Return route to Ixopo using the same route. |

**transport**
Department:
Transport
**Province of KwaZulu-Natal**

**GAZETTE**
**LGKZNG21-2017-SEP**
**REGION: ALL**

| | |
|---|---|
| **12.5** | ROUTE 3:<br>IXOPO TAXI RANK TO DURBAN<br><br>From IXOPO RANK, turn right into P312 Road, Turn to Left P5-2 Road (R 56) Crossing Umkomaas River Bridge; pass Richmond, Thornville into Durban Road, into N3, pass Tollgate, into Old Dutch Road, left into Market Street, pass Berea Railway Station, left into West Street, left into Brook Street Rank 68B. Offload load and return along forward route in reverse. |

**transport**
Department:
Transport
**Province of KwaZulu-Natal**

# GAZETTE

**LGKZNG21-2017-SEP**

**REGION: ALL**

| | | | |
|---|---|---|---|
| **1)** | **Application Number:** APP0091600 | **2)** | **Gazette Number:** LGKZNG21-2017-SEP |
| **3)** | **Applicant:** NA MAJOLA<br>**ID NO.** 5508155816082<br>**Association:** MAHLABATHINI-ULUNDI TRANS. ASSOCIATION | **4)** | **Applicant Address:**<br>PO BOX 184<br>ULUNDI<br>3838 |
| **5)** | **Existing Licence Holder:** HJ MLOTSHWA<br>**ID NO.** 5511125736083 | **6)** | **Existing Licence Holder Address:**<br>P O BOX 50261<br>ULUNDI<br>KWA ZULU NATAL<br>KWA-ZULU NATAL<br>3838 |
| **7)** | **Type of application:** NORMAL TRANSFER | **8)** | **Operating Licence Number:** LKNKZN0121963 |
| **9)** | **Vehicle Type:** NOT AVAILABLE | **10)** | 1 X 14 (SEATED) + 0 (STANDING) |
| **11)** | **Region:** ZULULAND | | |

| | |
|---|---|
| **12.1** | ROUTE 1.<br>ULUNDI TO EMPANGENI<br><br>From Ulundi Plaza Taxi Rank join Princess Magogo Road and proceed to Kind Dinizulu Highway (R66) and join R34 and turn into Biyela Street to Ok Taxi Rank, offloading and loading , rejoin R34 to Maxwell Old Taxi Rank load and off-load. Return to<br>Ulundi Plaza Taxi Rank using the same route. |
| **12.2** | ROUTE 2.<br>ULUNDI TO MELMOTH<br><br>From Ulundi Plaza Taxi Rank join Princess Magogo Road and proceed to Kind Dinizulu Highway (R66) and join R34, turn left to Melmoth, turn left into Victoria Street into Melmoth Taxi Rank. Return to Ulundi Plaza Taxi Rank using the same route |
| **12.3** | ROUTE 3.<br>ULUNDI TO VRYHEID<br><br>From Ulundi Plaza Taxi Rank join Princess Magogo Road and proceed to Kind Dinizulu Highway (R66). Turn left into R34 and proceed along the road into Vryheid and join Church Street into Vryheid Plaza Taxi Rank, off-load and load. Proceed to Stretch Crescent Street direct to the Railway Station Taxi Rank. Return to Ulundi Plaza Taxi Rank using the same route. |
| **12.4** | ROUTE 4.<br>ULUNDI TO NONGOMA<br><br>From Ulundi Plaza Taxi Rank join Princess Magogo Road and proceed to Kind Dinizulu Highway, turn right into R66 and proceed to Nongoma, off-load and load. Return to Ulundi Plaza Taxi Rank using the same route. |
| **12.5** | ROUTE 5.<br>ULUNDI TO DURBAN<br><br>From Ulundi Plaza Taxi Rank join Princess Magogo Road and join R66, proceed left along R66 until joining Dokodweni Ram Plaza straight into N3. Proceed along N3 until Durban, turn left into Alice Street and off-load and turn right Umngeni Road (R102) and turn right into Osborne Taxi Rank (Durban Station) off-load and load, proceed with Stamfort Hill Road and turn right into Argyle Street (M4) North Coast, turn left into Umhlanga Ridge into N2 North or proceed with M4 North and join N2 North at Ballito junction. Return to Ulundi Plaza Taxi Rank using the same route. |

**transport**
Department:
Transport
**Province of KwaZulu-Natal**

**GAZETTE**
**LGKZNG21-2017-SEP**
**REGION: ALL**

| | |
|---|---|
| **12.6** | ROUTE 6.<br>ULUNDI TO MANDINI<br><br>From Ulundi Plaza Taxi Rank join Princess Magogo Road and join R66, proceed until joining R102 and turn right passing Gingindlovu, turn right into Mandini Road and proceed to Mandini Plaza Taxi Rank. Return to Ulundi Plaza Taxi Rank using the same route. |
| **12.7** | ROUTE 7.<br>ULUNDI TO JOHANNESBURG<br><br>From Ulundi Plaza Taxi Rank join Princess Magogo Road and join R66 South, proceed and join R34 North, join N11 North to R23 passing Volkrust and join N3 North and turn left into Vosloorus Taxi Rank, offload and rejoin N3 North. Join M1 North into M2 East turning into Rissik Street proceed and turn right into DeVilliers Street and turn left into Wanderers Street, Park City Taxi Rank, off-load and load. Return to Ulundi Plaza Taxi Rank using the same route. |
| **12.8** | ROUTE 8.<br>ULUNDI TO NKANDLA<br><br>From Ulundi Plaza Taxi Rank join Princess Magogo Road and join R66 South and join R68 North. Turn left into Nkandla Road and proceed to Nkandla Taxi Rank, off-load and load. Return to Ulundi Plaza Taxi Rank using the same route. |
| **12.9** | ROUTE 9.<br>ULUNDI TO NQUTHU VAI BABANANGO<br><br>From Ulundi Plaza Taxi Rank join Princess Magogo Road and join R66 South and join R68 to Babanango, off-load at Babanango Taxi Rank. Proceed along R68 to Nquthu Taxi Rank, off-load and laod. Return back to Ulundi Plaza Taxi Rank using the same route. |

**transport**
Department:
Transport
**Province of KwaZulu-Natal**

# GAZETTE

**LGKZNG21-2017-SEP**

**REGION: ALL**

| | | | |
|---|---|---|---|
| **1)** | **Application Number:** APP0091606 | **2)** | **Gazette Number:** LGKZNG21-2017-SEP |
| **3)** | **Applicant:** MJ BUTHELEZI<br>**ID NO.** 6308305763089<br>**Association:** KWA-MASHU TAXI OWNERS ASSOCIATION | **4)** | **Applicant Address:**<br>884 MOUNT ROYAL<br>AVOCA HILLS<br>DURBAN<br>KWAZULU NATAL<br><br>4051 |
| **5)** | **Existing Licence Holder:** NOT APPLICABLE<br>**ID NO.** NOT APPLICABLE | **6)** | **Existing Licence Holder Address:**<br>NOT APPLICABLE |
| **7)** | **Type of application:** NEW OPERATING LICENCE | **8)** | **Operating Licence Number:** NOTAVAILABLE |
| **9)** | **Vehicle Type:** MINIBUS TAXI | **10)** | 1 X 9-16 (SEATED) + 0 (STANDING) |
| **11)** | **Region:** GREATER NORTH | | |

| | |
|---|---|
| **12.1** | FROM KWAMASHU TAXI RANK, INTO MALANDELA ROAD, INTO INANDA ROAD, INTO INANDA HIGHWAY, RIGHT INTO N2, INTO WESTERN FREEWAY (N3) ALONG THE WESTERN FREEWAY (N3) LEFT INTO BEREA ROAD NORTH, INTO OLD DUTCH ROAD, ALICE STREET, RIGHT INTO GREY STREET, LEFT INTO COMMERCIAL LEFT INTO FIELD STREET TO SOLDIER'S WAY TAXI RANK.<br><br>FROM COMMERCIAL ROAD RIGHT INTO GARDNER STREET, RIGHT INTO PINE STREET, TO WESTERN FREEWAY.<br><br>FROM DURBAN BACK TO KWAMASHU FROM SOLDIER'S WAY TAXI RANK, TO FIELD STREET, LEFT INTO LEOPOLD STREET, TO CANNONGATE ROAD, INTO WESTERN FREEWAY (N3), INTO N2, INANDA ROAD OFF-RAMP, INANDA HIGHWAY, MALANDELA ROAD. |
| **12.2** | 2. FROM KWAMASHU SECTIONS C, D& B, K & J & L & M TO DURBAN.<br><br>2.1. C, D & B.<br><br>UBUBANE ROAD, RIGHT INTO ISIGWEGWE ROAD, INTO ISIPINGO ROAD, LEFT TO UMANZIMTOTI ROAD, LEFT INTO MALANDELA ROAD, INTO INANDA ROAD INTO INANDA HIGHWAY, RIGHT INTO N2, INTO WESTERN FREEWAY (N3) ALONG WESTERN FREEWAY (N3), LEFT TO BEREA ROAD, OLD DUTCH ROAD, ALICE STREET, RIGHT INTO GREY STREET, LEFT INTO COMMERCIAL, LEFT INTO FIELD STREET TO SOLDIER'S WAY TAXI RANK.<br><br>ALTERNATIVELY.<br><br>FROM COMMERCIAL ROAD, RIGHT GARDNER STREET, RIGHT INTO PINE STREET INTO WESTERN FREEWAY.<br><br>ALTERNATIVELY.<br><br>MALANDELA ROAD, M25, N2, INTO WESTERN FREEWAY (N3).<br><br>2.2 K & J<br><br>NKONJANE ROAD, LEFT INTO SAGWACA ROAD, RIGHT INTO PHOTHWE ROAD, RIGHT INTO MPANGELE ROAD, LEFT INTO MCAKA ROAD, LEFT INTO MKHIWANE ROAD, RIGHT INTO NYALA ROAD, INTO UNDLONDLO ROAD,RIGHT INTO MALANDELA ROAD, INANDA ROAD, INTO INANDA HIGHWAY,RIGHT INTO N2 INTO WESTERN FREEWAY (N3) EAST BOUND, ALONG TO WESTERN FREEWAY (N3) LEFT TO BEREA ROAD NORTH, INTO OLD DUTCH ROAD, ALICE STREET, RIGHTINTO GREY STREET, LEFT INTO COMMERCIAL,LEFT INTO FIELD STREET, TO SOLDIER'S WAY TAXI RANK.<br><br>ALTERNATIVELY.<br><br>FROM COMMERCIAL ROAD, RIGHT INTO GARNER STREET, AND RIGHT INTO PINE STREET TO WESTERN FREEWAY.<br><br>ALTERNATIVELY. |

transport
Department:
Transport
Province of KwaZulu-Natal

GAZETTE
LGKZNG21-2017-SEP
REGION: ALL

| | |
|---|---|
| | MALANDELA ROAD, M25, N2 INTO WESTERN FREEWAY (N3).<br><br>2.3 L & M.<br><br>BHEJANE ROAD, RIGHT INTO HLOBANE ROAD, LEFT INTO NDLONDLO ROAD, LEFT INTO LUTHULI ROAD, RIGHT INTO ZULU ROAD, LEFT INTO NTOMBELA ROAD, RIGHT INTO MALANDELA ROAD, INTO INANDA ROAD, INTO INANDA HIGHWAY, RIGHT INTO N2 INTO WESTERN FREEWAY (N3) EAST BOUND, ALONG TO WESTERNFREEWAY (N3), LEFT TO BEREA ROAD NORTH, INTO OLD DUTCH ROAD, ALICE STREET, RIGHT INTO GREY STREET, LEFT INTO COMMERCIAL, LEFT INTO FIELD STREET, TO SOLDIER'S WAY TAXI RANK.<br><br>ALTERNATIVELY.<br><br>FROM COMMERCIAL ROAD, RIGHT INTO GARDNER STREET, RIGHT INTO PINE STREET TO WESTERN FREEWAY.<br><br>ALTERNATIVELY.<br><br>MALANDELA ROAD, M25, N2, INTO WESTERN FREEWAY (N3).<br><br>ALTERNATIVELY.<br><br>NYALA ROAD, LEFT INTO PHITHI, INTO MDONI ROAD, NYALA INTO MBONDWE ROAD, RIGHT INTO SIBISI ROAD, INTO MKHWANAZI ROAD, LEFT INTO MLANGENI ROAD, LEFT INTO NTOMBELA ROAD INTO INANDA ROAD, INTO INANDA HIGHWAY, RIGHT INTO N2 INTO WESTERN FREEWAY (N3) EAST BOUND, ALONG TO WESTERN FREEWAY (N3), LEFT TO BEREA ROAD NORTH, INTO OLD DUTCH ROAD, ALICE STREET, RIGHT INTO GREY STREET, LEFT INTO COMMERCIAL, LEFT INTO FIELD STREET, TO SOLDIER'S WAY TAXI RANK.<br><br>ALTERNATIVELY.<br><br>FROM COMMERCIAL ROAD, RIGHT INTO GARDNER STREET, RIGHT INTO PINE STREET TO WESTERN FREEWAY. |
| **12.3** | FROM ALONG MALANDELA ROAD, LEFT INTO BHEJANE ROAD, ALONG BHEJANE ROAD, LEFT INTO SIBISI ROAD, RIGHT INTO NYALA ROAD, RIGHT INTO BHUNGEZI ROAD, RIGHT INTO NTUZUMA ACCESS, RIGHT INTO M25 ON-RAMP AND PROCEED TO BESTER'S TAXI RANK. * ALONG MALANDELA ROAD, LEFT INTO BHEJANE ROAD, RIGHT INTO ZULU ROAD, LEFT INTO NTOMBELA ROAD, LEFT INTO MALANDELA ROAD AND PROCEED TO CROSSROADS TAXI RANK.<br><br>FROM THE RANK AT KWAMASHU STATION ALONG ANY OF THE ROUTES ABOVE INTO AND ALONG MALANDELA ROAD, INTO INANDA ROAD, RIGHT INTO N2, RIGHT INTO M19, ALONG THE M19, INTO ST JOHN AVENUE, RIGHT INTO OLD MAIN ROAD (M31), LEFT INTO CROMPTON ROAD, RIGHT INTO HILL STREET AND PROCEED TO THE TAXI RANK. |
| **12.4** | FROM APPROVED TAXI RANK IN KWAMASHU TO APPROVED TAXI RANK IN STANGER VIA VERULAM ALONG MALANDELA ROAD, RIGHT INTO M25 ,LEFT INTO THE N2, ALONG THE N2, LEFT INTO M41, ALONG THE M41, RIGHT INTO WICK STREET, LEFT INTO IRELAND STREET, RIGHT INTO WICK STREET, RIGHT INTO R102, PROCEED ALONG R102, PROCEED ALONG R102 TO STANGER DIRECT AND RETURN. |
| **12.5** | MALANDELA ROAD, INANDA ROAD, INANDA HIGHWAY, RIGHT INTO THE M19, ALONG M19, LEFT INTO SHEPSTONE ROAD, INTO BEVISS ROAD, RIGHT INTO OLD MAIN ROAD (M31), LEFT INTO CROMPTON STREET, RIGHT INTO HILL STREET AND PROCEED TO THE TAXI RANK IN HILL STREET. |
| **12.6** | FROM KWAMASHU STATION, INTO MALANDELA ROAD, INTO HUNSLET ROAD, RIGTHT INTO ABERDARE DRIVE, LEFT INTO PHOENIX HIGHWAY, LEFT INTO R102, ALONG R102, RIGHT INTO WICKS STREET, LEFT INTO IRELAND STREET, RIGHT INTO MOSS STREET, RIGHT INTO WICKS STREET, LEFT INTO R102, ALONG R102, RIGHT INTO NORTHERN DRIVE, RIGHT INTO PHOENIX HIGHWAY, RIGHT INTO INDUSTRIAL PARK ROAD, INTO NTUZUMA ACCESS ROAD, LEFT INTO BHUNGEZI ROAD, LEFT INTO NYALA, RIGHT INTO BHEJANE ROAD AND PROCEED OT THE RANK ON MALANDELA ROAD AT KWAMASHU STATION. |

transport
Department:
Transport
Province of KwaZulu-Natal

GAZETTE
LGKZNG21-2017-SEP
REGION: ALL

| | |
|---|---|
| **12.7** | FROM KWAMASHU TAXI RANK INTO MALANDELA ROAD, INTO M25 INTO NORTH COAST ROAD, INTO UMGENI ROAD, LEFT INTO ARGYLE ROAD, RIGHT INTO BRICKHILL ROAD, INTO POINT ROAD, DIRECT AND RETURN.<br>OUTWARDS<br><br>FROM POINT ROAD, RIGHT INTO BAYTERRACE ROAD, RIGHT INTO STANGER STREET, INTO ARGYLE ROAD, INTO UMGENI ROAD, INTO MALANDELA ROAD, INTO KWAMASHU TAXI RANK. |
| **12.8** | FROM KWAMASHU B RANK TO KWAMASHU TAXI RANK (UMSUNDUZI ROAD) INTO AMANZIMTOTI ROAD, UBUBANE ROAD, LEFT INTO ISIHLABELELO ROAD, LEFT INTO SIKHINDI ROAD, LEFT INTO GIYA ROAD, RIGHT INTO PHEPHELO ROAD, RIGHT INTO MQHINO ROAD, RIGHT INTO THABATHA ROAD, RIGHT INTO SIKHINDI ROAD BACK INTO ISIHLABELELO ROAD, VIA UMBANDO ROAD, INTO SIGWEGWE ROAD, INTO UMSUNDUZI ROAD TO KWAMASHU TAXI RANK (UMSUNDUZI RANK) AND BACK WITH THE SAME ROUTE TO C, B & D. |
| **12.9** | (H) CROSSROADS TAXI RANK TO KWAMASHU STATION VIA C & D.<br><br>1. FROM CROSSROADS TAXI RANK TO C & D VIA MALANDELA ROAD, INTO UBUBANE ROAD, RIGHT INTO SIGWEGWE ROAD, LEFT INTO INGOME ROAD, RIGHT INTO AMANZIMTOTI ROAD, RIGHT INTO ISIPINGO ROAD AND RETURN BACK ALONG THE SAME ROUTE.<br><br>2. FROM CROSSROADS TAXI RANK TO KWAMASHU STATION VIA MALANDELA ROAD, RIGHT INTO NTOMBELA ROAD, RIGHT INTO ZULU ROAD, LEFT INTO LUTHULI ROAD, RIGHT INTO NDLONDLO ROAD, RIGHT INTO HLOBANI ROAD, LEFT INTO BHEJANE ROAD INTO KWAMASHU TAXI RANK (MALANDELA ROAD) AND RETURN ALONG THE SAME ROUTE BACK. |
| **12.10** | FROM KWAMASHU TAXI RANK VAIA MALANDELA ROAD, LEFT INTO BHEJANE ROAD, RIGHT INTO NYALA ROAD, LEFT INTO MPUKANE ROAD, RIGHT INTO NYALA ROAD, INTO BUNGEZI RIGHT INTO NTUZUMA ACCESS ROAD, RIGHT INTO M25, INTO BESTER TAXI RANK AND RETURN ALONG THE SAME ROUTE BACK.<br><br>FROM KWAMASHU TAXI RANK TO BESTER VIA MALANDELA ROAD, INTO BHEJANE ROAD, LEFT INTO SIBISI ROAD, RIGHT INTO NYALA ROAD, RIGHT INTO BUNGEZI ROAD, RIGHT INTO NTUZUMA ACCESS ROAD, TO BESTER RANK AND RETURN SAME ROUTE BACK.<br><br>FROM KWAMASHU TAXI RANK VIA MALANDELA ROAD, INTO BHEJANE ROAD, LEFT INTO MPUNZI ROAD, RIGHT INTO NYALA ROAD, LEFT INTO MBONDWE ROAD, LEFT INTO INGCEBO DRIVE, LEFT INTO IMBONDWE ROAD, LEFT INTO PHITHI ROAD, DIRECT RETURN. |
| **12.11** | FROM KWAMASHU TAXI RANK INTO MALANDELA ROAD, RIGHT INTO MKHIWANE ROAD, LEFT INTO MCAKA ROAD, RIGHT INTO MPANGELE ROAD, LEFT INTO PHOTHWE ROAD, LEFT INTO QOPHAMUTHI ROAD, LEFT INTO SAGWACA ROAD, RIGHT INTO NKONJANE ROAD, LEFT INTO MALANDELA ROAD AND RETURN TO THE RANK. |
| **12.12** | FROM KWA-MASHU TAXI RANK, INTO MALANDELA ROAD, INTO INANDA ROAD, INTO INANDA HIGHWAY, RIGHT INTO N2, INTO WESTERN FREEWAY (N3) ALONG THE WESTERN FREEWAY (N3), LEFT INTO BEREA ROAD NORTH, INTO OLD DUTCH ROAD, ALICE STREET, RIGHT INTO GREY STREET, LEFT INTO COMMERCIAL, LEFT INTO FIELD STREET TO SOLDIER'S WAY TAXI RANK.<br><br>FROM COMMERCIAL ROAD, TURN RIGHT INTO GARDNER STREET, RIGHT INTO PINE STREET TO WESTERN FREEWAY.<br><br>FROM SOLDIER'S WAY TAXI RANK, TO FIELD STREET, LEFT INTO LEOPOLD STREET, TO CANNONGATE ROAD, INTO WESTERN FREEWAY (N3), INTO N2, INANDA ROAD OFF-RAMP, INANDA HIGHWAY, MALANDELA ROAD. |
| **12.13** | FROM KWAMASHU SECTIONS C,D,& B,K & J AND L & M TO DURBAN<br><br>2.1 C, D & B:<br><br>UBUBANE ROAD, RIGHT INTO ISIGWEGWE ROAD, INTO ISIPINGO ROAD, LEFT INTO AMANZIMTOTI ROAD, LEFT INTO MALANDELA ROAD, INTO INANDA ROAD, INTO INANDA HIGHWAY, RIGHT INTO N2, INTO WESTERN FREEWAY (N3) ALONG WESTERN FREEWAY (N3), LEFT TO BEREA ROAD NORTH, OLD DUTCH ROAD, ALICE STREET, RIGHT INTO GREY STREET, LEFT INTO COMMERCIAL, LEFT INTO FIELD TO SOLDIER'S WAY TAXI RANK.<br><br>ALTERNATIVELY. |

transport
Department:
Transport
Province of KwaZulu-Natal

GAZETTE
LGKZNG21-2017-SEP
REGION: ALL

FROM COMMERCIAL ROAD, RIGHT GARDNER STREET, RIGHT INTO PINE STREET INTO WESTERN FREEWAY.

ALTERNATIVELY.

MALANDELA ROAD, M25, N2, INTO WESTERN FREEWAY (N3).

2.2 K & J

NKONJANE ROAD, LEFT INTO SIGWACA ROAD, RIGHT INTO PHOTHWE ROAD, RIGHT INTO MPANGELE ROAD, LEFT INTO MCAKA ROAD, LEFT INTO MKHIWANE ROAD, RIGHT INTO NYALA ROAD, INTO UNDLONDLO ROAD, RIGHT INTO MALANDELA ROAD, INANDA ROAD, INTO INDANDA HIGHWAY, RIGHT INTO N2 INTO WESTERN FREEWAY (N3) EAST BOUND, ALONG TO WESTERN FREEWAY (N3), LEFT TO BEREA ROAD NORTH,INTO OLD DUTCH ROAD, ALICE STREET, RIGHT INTO GREY STREET, LEFT INTO COMMERCIAL, LEFT INTO FIELD, TO SOLDIER'S WAY TAXI RANK.

ALTERNATIVELY

FROM COMMERCIAL ROAD, RIGHT INTO GARDNER STREET, RIGHT INTO PINE STREET TO WESTERN FREEWAY.

ALTERNATIVELY.

MALANDELA ROAD, M25, N2, INTO WESTERN FREEWAY (N3).

2.3. L & M:

BHEJANE ROAD, RIGHT INTO HLOBANE ROAD, LEFT INTO LUTHULI ROAD, RIGHT INTO ZULU ROAD, LEFT INTO NTOMBELA ROAD, RIGHT INTO MALANDELA ROAD, INTO INANDA ROAD, INTO INANDA HIGHWAY, RIGHT INTO N2 WESTERN FREEWAY (N3) EAST BOUND, ALONG TO WESTERN FREEWAY (N3), LEFT TO BEREA ROAD, INTO OLD DUTCH ROAD, ALICE STREET, RIGHT INTO GREY STREET, LEFT INTO COMMERCIAL, LEFT INTO FIELD STREET, TO SOLDIER'S WAY TAXI RANK.

ALTERNATIVELY.

FROM COMMERCIAL ROAD, RIGHT INTO GARDNER STREET, RIGHT INTO PINE STREET TO WESTERN FREEWAY.

ALTERNATIVELY.

MALANDELA ROAD, M25, N2, INTO WESTERN FREEWAY (N3).

ALTERNATIVELY.

NYALA ROAD, LEFT INTO PHITHI, INTO MDONI ROAD, NYALA, INTO MBONDWE ROAD, RIGHT INTO SIBISI ROAD, INTO MKHWANAZI ROAD, LEFT INTO MAKHATHINI ROAD, LEFT INTO MLANGENI ROAD, LEFT INTO NTOMBELA ROAD INTO INANDA ROAD, INTOINANDA HIGHWAY, RIGHT INTO N2 INTO WESTERN FREEWAY (N3) EAST BOUND, ALONG TO WESTERN FREEWAY (N3), LEFT TO BEREA ROAD NORTH, INTO OLD DUTCH ROAD, ALICE STREET, RIGHT INTO GREY STREET, LEFT INTO COMMERCIAL, LEFT INTO FIELD STREET, TO SOLDIER'S WAY TAXI RANK.

ALTERNATIVELY.

FROM COMMERCIAL ROAD, RIGHT INTO GARDNER STREET, RIGHT INTO PINE STREET TO WESTERN FREEWAY.

ALTERNATIVELY.

MALANDELA ROAD, M25, N2 INTO WESTERN FREEWAY (N3).

**transport**
Department:
Transport
**Province of KwaZulu-Natal**

# GAZETTE

**LGKZNG21-2017-SEP**

**REGION: ALL**

| | |
|---|---|
| **12.14** | 3 A. FROM APPROVED TAXI RANK IN KWA-MASHU TO APPROVED TAXI RANK IN PINETOWN VIA BESTER, CROSSROADS DIRECT AND RETURN.ALONG MALANDELA ROAD, LEFT INTO BHEJANE ROAD, ALONG BHEJANE ROAD, LEFT INTO SIBISI ROAD, RIGHT INTO NYALA ROAD, RIGHT INTO BHUNGEZI ROAD, RIGHT INTO NTUZUMA ACCESS, RIGHT INTO M25 ON- RAMP AND PROCEED TO BESTER'S TAXI RANK.<br><br>ALONG MALANDELA ROAD, LEFT INTO BHEJANE ROAD, RIGHT INTO ZULU ROAD, LEFT INTO NTOMBELA ROAD, LEFT INTO MALANDELA ROAD AND PROCEED TO CROSSROADS TAXI RANK.<br><br>FROM THE RANK AT KWA-MASHU STATION ALONG ANY OF THE ROUTES ABOVE INTO AND ALONG MALANDELA ROAD, INTO INANDA ROAD, RIGHT INTO THE N2, RIGHT INTO M19, ALONG THE M19, INTO ST.JOHN AVENUE, RIGHT INTO OLD MAIN ROAD (M31), LEFT INTO CROMPTON ROAD, RIGHT INTO HILL STREET AND PROCEED TO THE TAXI RANK. |
| **12.15** | FROM APPROVED TAXI RANK IN KWA-MASHU TO APPROVED TAXI RANK IN STANGER TO VERULAM ALONG MALANDELA ROAD, RIGHT INTO M25, LEFT INTO THE N2, ALONG THE N2 LEFT INTO M41, ALONG THE M41 RIGHT INTO WICK STREET, LEFT INTO IRELAND STREET, RIGHT INTO WICK STREET, RIGHT INTO R102, PROCEED ALONG R102, PROCEED ALONG R102 TO STANGER DIRECT AND RETURN. |
| **12.16** | FROM KWA-MASHU TO PINETOWN MALANDELA ROAD, INANDA ROAD, INANDA HIGHWAY, RIGHT INTO THE M19, ALONG M19,LEFT INTO SHEPSTONE ROAD, INTO BEVISS ROAD, RIGHT INTO OLD MAIN ROAD (M31),LEFT INTO CROMPTON STREET, RIGHT INTO HILL STREET AND PROCEED TO THE TAXI RANK IN HILL STREET. |
| **12.17** | 6.A. KWA-MASHU TO VERULAM VIA GHANDI HOSPITAL.<br><br>KWA-MASHU STATION, INTO MALANDELA ROAD, INTO HUNSLET ROAD, RIGHT INTO ABERDARE DRIVE, LEFT INTO PHOENIX HIGHWAY, LEFT INTO R102, ALONG R102, RIGHT INTO WICKS STREET, LEFT INTO IRELAND STREET, RIGHT INTO MOSS STREET RIGHT INTO WICKS STREET, LEFT INTO R102, ALONG R102, RIGHT INTO NORTHERN DRIVE, RIGHT INTO PHOENIX HIGHWAY, RIGHT INTO INDUSTRIAL PARK ROAD, INTO NTUZUMA ACCESS ROAD, LEFT INTO BHUNGEZI ROAD, LEFT INTO NYALA, RIGHT INTO BHEJANE ROAD AND PROCEED TO THE RANK ON MALANDELA ROAD AT KWA-MASHU STATION. |
| **12.18** | KWA-MASHU TAXI RANK TO POINT.<br><br>INWARDS: FROM KWA-MASHU TAXI RANK INTO MALANDELA ROAD, INTO M25 INTO NORTH COAST ROAD, INTO UMGENI ROAD, LEFT INTO ARGYLE ROAD, RIGHT INTO BRICKHILL ROAD, INTO POINT ROAD, DIRECT AND RETURN.<br><br>OUTWARDS: FROM POINT ROAD, RIGHT INTO BAY TERRACE ROAD, RIGHT INTO STANGER STREET, INTO ARGYLE ROAD, INTO UMGENI ROAD, INTO M25, LEFT INTO MALANDELA ROAD, INTO KWA-MASHU TAXI RANK. |
| **12.19** | KWA-MASHU TAXI RANK TO B & D ROUTES.<br><br>FROM KWA-MASHU B RANK TO KWA-MASHU TAXI RANK (UMSUNDUZI ROAD) INTO AMANZIMTOTI ROAD, UBUBANE ROAD, LEFT INTO ISIHLABELELO ROAD, LEFT INTO SIKHINDI ROAD, LEFT INTO GIYA ROAD, RIGHT INTO<br>PHEPHELO ROAD, RIGHT INTO MQHINO ROAD, RIGHT INTO THABATHA ROAD, RIGHT INTO SIKHINDI ROAD AND BACK TO ISIHLABELELO ROAD, VIA UMBANDO ROAD, INTO SIGWEGWE ROAD, INTO UMSUNDUZI ROAD TO KWA-MASHU TAXI RANK (UMSUNDUZI RANK) AND BACK WITH THE SAME ROUTE TO C,B & D. |
| **12.20** | 9.A. CROSSROADS TAXI RANK TO KWA-MASHU STATION VIA C & D.<br><br>1. FROM CROSSROADS TAXI RANK TO C & D VIA MALANDELA ROAD, INTO UBUBANE ROAD, RIGHT INTO SIGWEGWE ROAD, LEFT INTO INGOME ROAD, RIGHT INTO AMANZIMTOTI ROAD, RIGHT INTO ISIPINGO ROAD AND RETURN BACK ALONG THE SAME ROUTE.<br><br>2. FROM CROSSROADS TAXI RANK TO KWA-MASHU STATION VIA MALANDELA ROAD, RIGHT INTO NTOMBELA ROAD, RIGHT INTO ZULU ROAD, LEFT INTO LUTHULI ROAD, RIGHT INTO NDLONDLO ROAD, RIGHT INTO HLOBANI ROAD, LEFT INTO BHEJANE ROAD INTO KWA-MASHU TAXI RANK (MALANDELA ROAD) AND RETURN ALONG THE SAME ROUTE. |

**transport**
Department:
Transport
**Province of KwaZulu-Natal**

**GAZETTE**
**LGKZNG21-2017-SEP**
**REGION: ALL**

| | |
|---|---|
| **12.21** | KWA-MASHU TAXI RANK TO KWAMASHU L & M (WITHIN TOWNSHIP).<br><br>FROM KWA-MASHU TO CROSSROADS.<br><br>KWA-MASHU TAXI RANK TO CROSSROAD VIA MALANDELA ROAD, LEFT INTO BHEJANE ROAD, RIGHT INTO HLOBANE ROAD, LEFT INTO NDLONDLO ROAD, LEFT INTO LUTHULI ROAD, RIGHT INTO ZULU ROAD, LEFT INTO NTOMBELA ROAD INTO MALANDELA ROAD (CROSSROAD TAXI RANK).<br><br>10.2 FROM KWA-MASHU TO M SECTION (NHLUNGWANE).<br><br>FROM KWA-MASHU TAXI RANK VIA MALANDELA ROAD LEFT INTO BHEJANE ROAD, LEFT INTO NYALA ROAD LEFT INTO MPUKANE ROAD, RIGHT INTO NYALA ROAD, LEFT INTO BUNGEZI ROAD, RIGHT INTO NTUZUMA ACCESS ROAD, RIGHT INTO M25, INTO BESTER TAXI RANK AND RETURN ALONG THE SAME ROUTE.<br><br>10.3 FROM KWA-MASHU TO BESTER<br><br>FROM KWA-MASHU TAXI RANK TO BESTER VIA MALANDELA ROAD, INTO BHEJANE ROAD, LEFT INTO SIBISI ROAD, RIGHT INTO NYALA ROAD, RIGHT INTO BUNGEZI ROAD, RIGHT INTO NTUZUMA ACESS ROAD, TO BESTER RANK AND RETURN ALONG THE SAME ROUTE.<br><br>10.4 FROM KWA-MASHU TO L SECTION<br><br>KWA-MASHU TAXI RANK INTO MALANDELA ROAD, INTO BHEJANE ROAD, LEFT INTO NYALA ROAD, INTO MBONDWE ROAD,RIGHT INTO INGCEBO DRIVE, LEFT INTO IMBONDWE ROAD, LEFT INTO PHITHI ROAD,DIRECT AND RETURN.<br><br>10.5 FROM KWA-MASHU TAXI RANK TO N SECTION.<br><br>FROM KWA-MASHU TAXI RANK INTO MALANDELA ROAD, INTO BHEJANE ROAD, LEFT INTO NYALA ROAD, INTO UNDIYAZANA DRIVE, LEFT INTO MBONDWE ROAD, LEFT INTO EGUGWINI STREET, LEFT INTO UMATHINTA DRIVE, LEFT INTO IBOHLOLOLO DRIVE, AND RETURN ALONG THE SAME ROUTE.<br><br>10.6 KWA-MASHU TAXI RANK TO K & J.<br><br>FROM KWA-MASHU TAXI RANK INTO MALANDELA ROAD, RIGHT INTO MKHIWANE ROAD, LEFT INTO MCAKA ROAD, RIGHT INTO MPANGELE ROAD, LEFT INTO PHOTHWE ROAD, LEFT INTO QOPHAMUTHI ROAD, LEFT INTO SAGWACA ROAD, RIGHT INTO NKONJANE ROAD LEFT INTO MALANDELA ROAD, AND RETURN TO THE RANK. |

**transport**
Department:
Transport
**Province of KwaZulu-Natal**

# GAZETTE

**LGKZNG21-2017-SEP**

**REGION: ALL**

| | | | |
|---|---|---|---|
| **1)** | **Application Number:** APP0091646 | **2)** | **Gazette Number:** LGKZNG21-2017-SEP |
| **3)** | **Applicant:** KA NKWANYANE<br>**ID NO.** 4601011274082<br>**Association:** ZAMOKUHLE TAXI ASSOCIATION (PAULPIETERS) | **4)** | **Applicant Address:**<br>P.O BOX 85<br>PAULPIETERSBURG<br>3180 |
| **5)** | **Existing Licence Holder:** Z Z NKWANYANE<br>**ID NO.** 3508185190088 | **6)** | **Existing Licence Holder Address:**<br>P O BOX 85<br>PAULPIETERSBURG<br>KWAZULU NATAL<br><br>3180 |
| **7)** | **Type of application:** DECEASED TRANSFER AND NEW OPERATING LICENCE | **8)** | **Operating Licence Number:** LKNKZN0121805 |
| **9)** | **Vehicle Type:** MINIBUS | **10)** | 1 X 15 (SEATED) + 0 (STANDING) |
| **11)** | **Region:** UTHUKELA | | |

| | |
|---|---|
| **12.1** | 1.<br><br>BHADENI TO APPROVED TAXI RANK IN PAULPIETTERSBURG<br><br>From Piensrand Road P271, turn left into High Street, turn left into Kruger Street into the Taxi Rank, pick and drop passengers.<br>ALTERNATIVE ROUTE<br>From Piensrand Road P271,turn left to join R33,straight to Mark Street,turn left into Joubert Street,turn right into Kerk Street,turn right into the Taxi Rank at Kruger Street,drop and pick passengers. |
| **12.2** | 5.<br>From Mdwadlaza into Piensrand P271,turn left to join R33,straight into Mark Street turn into Joubert |
| **12.3** | 2.<br>FROM APPROVED TAXI RANK AT BILANYONI TO APPROVED TAXI RANK IN PAULPIETTERSBURG<br><br>From Piensrand Road P271, via Ngwanya, turn left to joinR33, straight into Mark Street, turn left into High Street, turn left into Kruger Street right into Taxi Rank, pick and drop passengers |
| **12.4** | 3.<br>FROM APPROVED TAXI RANK AT DUMBE LOCATION TO APPROVED TAXI RANK IN PAULPIETTERSBURG<br><br>From Dumbe Location turn right to join R33, straight into Mark Street, turn left into High Street, turn left into Kruger Street, right into the Taxi Rank, pick and drop passengers |
| **12.5** | 4.<br>FROM APPROVED TAXI RANK AT NKEMBENI TO APPROVED TAXI RANK IN PAULPIETTERSBURG<br><br>From Piensrand Road P271 turn left to join Paulpiettersburg from Tholakele join Piensrand Road P271, turn left to join R33, straight into Mark Street, turn into High Street, turn left into Kruger Street, right into the Taxi Rank, drop and pick passengers<br><br>Alternative Route<br><br>From Piensrand Road P271, turn left to join R33, straight to Mark Street, turn into Joubert Street, turn right into Kerk Street, turn right into the Taxi Rank, pick and drop passengers |

transport
Department:
Transport
Province of KwaZulu-Natal

GAZETTE
LGKZNG21-2017-SEP
REGION: ALL

| | |
|---|---|
| **12.6** | 7.<br>FROM APPROVED TAXI RANK AT LONGRIDGE TO APPROVED TAXI RANK IN PAULPIETTERSBURG<br><br>From Longridge turn left to join R33, straight to Paulpiettersburg, turn left to High Street, turn right into Kruger Street, straight into the rank, drop and pick passengers |
| **12.7** | 8.<br>FROM APPROVED TAXI RANK AT LUJOJWANA TO APPROVED TAXI RANK IN PAULPIETTERSBURG<br><br>From Lujojwana, Piensrand Road P271, turn left to join R33, straight into Mark Street, turn left into Joubert Street, turn right into the Taxi Rank, drop and pick passengers |
| **12.8** | 9.<br>FROM APPROVED TAXI RANK AT MANGOSUTHU TO APPROVED TAXI RANK IN PAULPIETTERSBURG<br><br>From Mangosuthu into Piensrans Road P271, turn left to R33, straight INTO Mark Street, turn into Joubert Street, turn right into Taxi Rank, drop and pick passengers |
| **12.9** | 10.<br>FROM APPROVED TAXI RANK AT OPHUZANE TO APPROVE DTAXI RANK IN PAULPIETTERSBURG<br><br>From Ophuzane, join Piensrand Road P271, turn left to join R33, straight into Mark Street, turn into Joubert Street, turn right into Kerk Street, turn right into the Taxi Rank, drop and pick passengers |
| **12.10** | 11.<br>FROM APPROVED TAXI RANK IN THOLAKELE TO PAULPIETERSBURG<br><br>Join Piensrand Road P271, turn left to join R33 straight into Mark Street, turn left into High Street, turn left into Kruger Street, into the Rank, pick and drop passengers |
| **12.11** | 12.<br>FROM APPROVED TAXI RANK AT UBIVANYANA T APPROVED TAXI RANK IN PAULPIETTERSBURG<br><br>From Uubivanyana turn left to join R33, straight to Paulpiettersburg, turn left to High Street, turn right into Kruger Street, straight into the rank, pick and drop passengers |
| **12.12** | 13.<br>FROM APPROVED TAXI RANK AT KLEMPSLUST TO APPROVED TAXI RANK IN PAULPIETTERSBURG<br><br>From Klempslust turn left to join R33, straight to Pualpiettersburg, turn left to High Street, turn right into Kruger Street, straight into the rank, drop and pick passengers |
| **12.13** | 14.FROM APPROVED TAXI RANK AT LUNERBURG TO APPROVED TAXI IN PAULPIETTERSBURG<br><br>From Lunerburg to join Mark Street, turn right to Middle Street, turn left straight to Kruger Street, straight into the rank, drop and pick passengers |
| **12.14** | n /a |
| **12.15** | 15.FROM APPROVED TAXI RANK AT LUNTHILUNYE TO APPROVED TAXI RANK IN PAULPIETTERSBURG<br><br>From Luthilunye to join Mark Street, turn right to Middle Street, turn left straight to Kruger Street, straight into the rank, drop and pick passengers<br>20 |

transport
Department:
Transport
Province of KwaZulu-Natal

GAZETTE
LGKZNG21-2017-SEP
REGION: ALL

| | |
|---|---|
| **12.16** | 16.FROM PAULPIETTERSBURG TO NEWCASTLE<br><br>From Paulpiettersburg Taxi Rank at Kruger Street, turn right to Joubert Street, turn right to Kerk Street, turn left to High Street, join R33, straight on with R33, turn right to R34, pass Osizweni, and drop passengers, pass Madadeni and drop passengers, straight with Voortrekker Street, turn left with Kerk Street and turn right with Allen Street, straight to Newcastle Taxi Rank, drop and pick passengers |
| **12.17** | 17.FROM PAULPIETTERSBURG TO DURBAN<br><br>From Paulpiettersburg Taxi Rank at Kruger Street to Durban, turn right to Joubert Street, turn right to Kerk Street, turn left to High Street to join R33, pass Stilwater, straight into R33 to Dundee, turn right into R33, pass Pomeroy and drop passengers, pass Tugela Ferry Taxi Rank and drop passengers, pass Colenso Road into R74, turn left R33 into Cokey Street, straight into the rank and drop passengers pass Colenso Street into R74, turn left R33, through to New Hanover and drop passengers, pass Pietermaritzburg and drop passengers, pass Marianhill Toll Plaza, into N3, straight to Durban pass N3 or M4 and R102, pass North Coast, straight to Alice Street, turn left to Umngeni Road, into R102, straight into Fynn Street, through into New Durban Station, drop and pick passengers |
| **12.18** | 18.PAULPIETTERSBURG TO JOHANNESBURG<br><br>From Paulpiettersburg Taxi Rank turn right to Kruger Street, turn left to Joubert Street, turn right to Mark Street, into R33, Piet Retief Taxi Rank and drop passengers, turn to N2 from R33, pass Kerk Street, Piet Retief to Ermelo and drop passengers, N2 from Ermelo, turn right to Border Street, turn left into Wedge Wood Lane, turn right into Sluiten Street, turn left into Joubert Street, right into Ennis Street, pass Ermelo Taxi Rank and drop passengers, left into Oosthuizen Street, right into Bethal at Road N17, from Bethal Taxi Rank and drop passengers, go straight into Scheepers Street, right into Danwal Street, turn right and take the N17 to Trichard, from Trichard and drop passengers, go straight with Voortrekker Streetand using the N17 go to Kingross Taxi Rank and drop passengers, from Kingross Taxi Rank use the main road and go straight to Leandra Taxi Rank and drop passengers using the N17 from Leandra use Norda Street and go straight to Springs Taxi Rank and drop passengers with the R29 and pass Devon, from Springs using the Ermelo Road, go straight to the R29, turn right with R29, into Paul Kruger Street and then go straight to Benoni using the R29, turn left to Main Reef Road, turn right to Main Reef Road, left into the R23 using the Heidelberg Road, right at the M56 Lancaster Road, turn right to Dagerham Road, turn left to Bolton Road, turn to Liverpool Road, turn left to Luton Road to Benoni Taxi Rank, drop and pick passengers, from Benoni Taxi Rank, turn right to Burmingham Road, left to the M56, Lincoln Road, left into Commission Street to Boksburg Taxi Rank and drop passengers, turn right to Rondebult Road M46 to Germiston turn right to Railway Street to Germiston Taxi Rank, drop and pick passengers, from Germiston Taxi Rank, go straight, Rand Road, turn right to Jack Street, left into the M2 to Johannesburg, go straight on the M2 to Johannesburg and turn left into Harron Road using the M31 off ramp, turn left into Charles Street, turn right into End Street, from End Street go straight to Noord and Claim Taxi Rank, drop and pick passengers |

transport
Department:
Transport
Province of KwaZulu-Natal

GAZETTE
LGKZNG21-2017-SEP
REGION: ALL

| | |
|---|---|
| **12.19** | CONDITIONS/RESTRICTIONS<br><br>1.Passengers may be picked up and/or set down only at designated Taxi Rank or Taxi Stop, which shall exclude Bus Stops.<br><br>2.Entry or ranking on private property is not permitted without permission of the Landlord, a copy of which must be supplied to the Board before issue operating license.<br><br>3.Without having entered into an agreement with other operators on a common route, as contemplated by section 88 (2) (B) of Act 22 of 2000, the picking up or setting down of passengers on such route is not permitted. A copy of such agreement must be supplied to the Board.<br><br>4.At ranks, whether on -street or off-street, only the taxis that can be accommodated in the demarcated area may occupy the rank, excess vehicles must hold elsewhere at designated holding areas.<br><br>5.Rank permits or letters of authority must be produced in respect of all ranks in municipal arrears, in particular major towns and cities.<br><br>6.The allocation of any route or portion of a route is subject to the condition that it has been approved and allocated in good faith and that such route will be invalid should it transpire that the route or portion thereof will, or has caused conflict due to it having been approved based on incorrect or false information supplied to the Board or as a result of an error. In such instance the operating license must be returned to the Board for correction.<br><br>7.The vehicle must be covered by motor vehicle insurance as well as personal liability insurance. |
| **12.20** | 6. VRYHEID<br>From Taxi Rank Paulpietersburg to Vryheid straight to Natal Spar turn right into R33 right into Taxi rank in Vryheid. |

**transport**
Department:
Transport
**Province of KwaZulu-Natal**

# GAZETTE

**LGKZNG21-2017-SEP**

**REGION: ALL**

| | | | |
|---|---|---|---|
| **1)** | **Application Number:** APP0091651 | **2)** | **Gazette Number:** LGKZNG21-2017-SEP |
| **3)** | **Applicant:** NZ DHLALISA<br>**ID NO.** 9210020306086<br>**Association:** KLIPRIVER TAXI ASSOCIATION | **4)** | **Applicant Address:**<br>P.O BOX1541<br>EZAKHANI<br>3381 |
| **5)** | **Existing Licence Holder:** MS DHLALISA<br>**ID NO.** 4908315186080 | **6)** | **Existing Licence Holder Address:**<br>P.O BOX 1541<br>EZAKHENI<br>KWAZULU-NATAL<br>3381 |
| **7)** | **Type of application:** DECEASED TRANSFER | **8)** | **Operating Licence Number:**<br>LGKZN0303000001 |
| **9)** | **Vehicle Type:** MINIBUS | **10)** | 1 X 14 (SEATED) + 0 (STANDING) |
| **11)** | **Region:** UTHUKELA | | |

**12.1** 35. EZAKHENI TO LADYSMITH/LYELL STREET TAXI RANK ROUTE ONE
A INBOUND: FROM EZAKHENI TAXI RANK AT SHAKA STREET,ALONG SHAKA STREET TURN INTO P325 LOAD AND OFFLOAD,ALONG P325 TURN LEFT INTO HELPMEKAAR ROAD LOAD AND OFFLOAD INTO DANSKRAAL LOAD AND OFFLOAD,ALONG HELPMEKAAR ROAD TURN LEFT INTO NEWCASTLE ROAD,TURN LEFT INTO THOMPSON ROAD INTO ILLING ROAD LOAD AND OFFLOAD ALONG ILLING ROAD TURN RIGHT INTO ALFRED STREET TURN LEFT INTO CRAWSHAW ROAD INTO LYEEL STREET,TURNRIGHT INTO LYELL STREET TAXI RANK.OR PROCEED ALONG ALFRED STREET,TURN LEFT INTO MURCHISON STREET OFFLOAD ALONG MURCHISON TURN LEFT INTO KING STREET TURN LEFT INTO LYELL STREET AND TURN RIGHT INTO LYELL STREET TAXI RANK.

B. OUTBOUND: FROM LYELL STREET TAXI RANK TURN LEFT INTO QUEEN STREET,TURN RIGHT INTO LYELL STREET ALONG LYEEL STREET INTO CRASHSHAW ROAD ALONG CRAWSHAW ROAD INTO NEWCASTLE ROAD ALONG NEWCASTLE ROAD TURN RIGHT INTO HELPMEKAAR ROAD ALONG HELPMEKAAR ROAD TURN RIGHT INTO P323 ROAD ALONG P325 ROAD TURN RIGHT INTO SHAKA STREET IN EZAKHENI TAXI RANK

.ROUTE TWO
A. INBOUND : FROM EZAKHENI D SECTION BUS TERMINUS STIMELA ROAD ALONG STIMELA ROAD TURN LEFT INTO P333 TURN LEFT INTO EZAKHENI INDUSTRIAL AREA(PIETERS).

B. OUTBOUND:USE THE SAME ROUTE AS PER FORWARD ROUTE.

**transport**
Department:
Transport
**Province of KwaZulu-Natal**

# GAZETTE

**LGKZNG21-2017-SEP**

**REGION: ALL**

| | | | |
|---|---|---|---|
| **1)** | **Application Number:** APP0091652 | **2)** | **Gazette Number:** LGKZNG21-2017-SEP |
| **3)** | **Applicant:** GA ZWANE<br>**ID NO.** 7902160645081<br>**Association:** KWA-MASHU TAXI OWNERS ASSOCIATION | **4)** | **Applicant Address:**<br>177 OAKDALE CRESCENT<br>NEWLANDS WEST<br>KWAZULU NATAL<br>4037 |
| **5)** | **Existing Licence Holder:** X ZWANE<br>**ID NO.** 7503315264081 | **6)** | **Existing Licence Holder Address:**<br>108 HIGHSPRAY<br>8 BELLSTREET<br>DURBAN<br>KWA-ZULU NATAL<br>4001 |
| **7)** | **Type of application:** DECEASED TRANSFER | **8)** | **Operating Licence Number:** LKNKZN016518 |
| **9)** | **Vehicle Type:** NOT AVAILABLE | **10)** | 1 X 15 (SEATED) + 0 (STANDING) |
| **11)** | **Region:** GREATER NORTH | | |

| | |
|---|---|
| **12.1** | Route 1.A Kwa-Mashu Township to Durban<br>Inwards: From Kwa-Mashu taxi Rank to Durban<br>Kwa-Mashu Taxi Rank, into Malandela Road, into Inanda Road, into Inanda Highway, right into N2, into Western Freeway (N3) along the Western Freeway (N3), left into Berea Road North, into Old Dutch Road, Alice Street, right into Grey Street, left into Commercial, left into Field Street to Soldier's Way Taxi Rank.<br>ALTERNATIVELY:<br>From Commercial Road, right into Gardner Street, right into Pine Street to Western Freeway.<br>Outwards: From Durban back to kwa-Mashu<br>From Soldier's Way Taxi Rank, to Field Street, left into Leopold Street, to Cannongate Road, into Western Freeway (N3), into N2, Inanda Road Off-ramp, Inanda Highway, Malandela Road. |
| **12.2** | Route 2.A From KwaMashu Sections C,D,& B,K & J and L & M to Durban<br>2.1 C, D & B:<br>Ububane Road, right into Isigwegwe Road, into Isipingo Road, left into Amanzimtoti Road, left into Malandela Road, into Inanda Road, into Inanda Highway, right into N2, into Western Freeway (N3) along Western Freeway (N3), left to Berea Road North, Old Dutch Road, Alice Street, right into Grey Street, left into Commercial, left into Field to Soldier's Way Taxi Rank.<br>ALTERNATIVELY:From Commercial Road, right Gardner Street, right into Pine Street into Western Freeway.<br>ALTERNATIVELY: Malandela Road, M25, N2, into Western Freeway (N3).<br>2.2 K & J<br>Nkonjane Road, left into Sigwaca Road, right into Phothwe Road, right into Mpangele Road, left into Mcaka Road, left into Mkhiwane Road, right into Nyala Road, into Undlondlo Road, right into Malandela Road, Inanda Road, into Indanda Highway, right into N2 into Western Freeway (N3) East bound, along to Western Freeway (N3), left to Berea Road North,into Old Dutch Road, Alice Street, right into Grey Street, left into Commercial, left into Field, to Soldier's Way Taxi Rank.<br>ALTERNATIVELY:From Commercial Road, right into Gardner Street, right into Pine Street to Western Freeway.<br>ALTERNATIVELY: Malandela Road, M25, N2, into Western Freeway (N3).<br>2.3. L & M:<br>Bhejane Road, right into Hlobane Road, left into Luthuli Road, right into Zulu Road, left into Ntombela Road, right into Malandela Road, into Inanda Road, into Inanda Highway, right into N2 Western Freeway (N3) East Bound, along to Western Freeway (N3), left to Berea Road, into Old Dutch Road, Alice Street, right into Grey Street, left into Commercial, left into Field Street, to Soldier's Way Taxi Rank.<br>ALTERNATIVELY: From Commercial Road, right into Gardner Street, right into Pine Street to Western Freeway.<br>ALTERNATIVELY: Malandela Road, M25, N2, into Western Freeway (N3).<br>ALTERNATIVELY:Nyala Road, left into Phithi, into Mdoni Road, Nyala, into Mbondwe Road, right into Sibisi Road, into Mkhwanazi Road, left into Makhathini Road, left into Mlangeni Road, left into Ntombela Road into Inanda Road, intoInanda Highway, right into N2 into Western Freeway (N3) East Bound, along to Western Freeway (N3), left to Berea Road North, into Old Dutch Road, Alice Street, right into Grey Street, left into Commercial, left into Field Street, to Soldier's Way Taxi Rank.<br>ALTERNATIVELY: From Commercial Road, right into Gardner Street, right into Pine Street to Western Freeway.<br>ALTERNATIVELY: Malandela Road, M25, N2 into Western Freeway (N3). |

transport
Department:
Transport
Province of KwaZulu-Natal

GAZETTE
LGKZNG21-2017-SEP
REGION: ALL

| | |
|---|---|
| **12.3** | Route 3 A From approved Taxi Rank in Kwa-Mashu to approved Taxi Rank in Pinetown via Bester, Crossroads direct and return.<br>. Along Malandela Road, left into Bhejane Road, along Bhejane Road, left into Sibisi Road, right into Nyala Road, right into Bhungezi Road, right into Ntuzuma Access, right into M25 on- ramp and proceed to Bester's Taxi Rank.<br>. Along Malandela Road, left into Bhejane Road, right into Zulu Road, left into Ntombela Road, left into Malandela Road and proceed to Crossroads Taxi Rank.<br>. From the Rank at Kwa-Mashu Station along anhy of the routes above into and along Malandela Road, into Inanda Road, right into the N2, right into M19, along the M19, into St.John Avenue, right into Old Main Road (M31), left into Crompton Road, right into Hill Street and proceed to the Taxi Rank. |
| **12.4** | Route 4.A. From approved Taxi Rank in Kwa-Mashu to approved Taxi Rank in Stanger via Verulam<br>Along Malandela Road, right into M25, left into the N2, along the N2 left into M41, along the M41 right into Wick Street, left into Ireland Street, right into Wick Street,right into R102, proceed along R102, proceed along R102 to Stenger direct and return. |
| **12.5** | Route 7.A. Kwa-Mashu Taxi Rank to Point<br>Inwards:<br>From Kwa-Mashu Taxi Rank into Malandela Road, into M25 into North Coast Road, into Umgeni Road, left into Argyle Road, right into Brickhill Road, into Point Road, direct and return.<br>Outwards:<br>From Point Road, right into Bayterrace Road, right into Stanger Street, into Argyle Road, into Umgeni Road, into M25, left into Malandela Road, into Kwa-Mashu Taxi Rank. |
| **12.6** | CONDITIONS:<br>1. PASSENGERS MAY BE PICKED UP AND /OR SET DOWN ONLY AT DESIGNATED TAXI RANKS OR TAXI STOPS, WHICH SHALL EXCLUDE BUS STOPS.<br>2. ENTRY OR RANKING ON PRIVATE PROPERTY IS NOT PERMITED WITHOUT THE WRITTEN PERMISSION OF THE LANDLORD, A COPY OF WHICH MUST BE SUPPLIED TO THE BOARD.<br>3. WITHOUT HAVING ENTERED INTO AN AGREEMENT WITH OTHER OPERATORS ON A COMMON ROUTE AS CONTEMPLATED BY SECTION 88(2)(B)OF ACT 22 OF 2000, THE PICKING UP OR SETTING DOWN OF PASSENGERS ON SUCH ROUTE IS NOT PERMITTED. A COPY OF SUCH AGREEMENT MUST BE SUPPLIED TO THE BOARD.<br>4. A RANKS,WHETHER ON-STREET OR OFF-STREET,ONLY THE TAXIS THAT CAN BE ACCOMODATED IN THE DEMARCATED AREA MAY OCCUPY THE RANK. EXCESS VEHICLES MUST HOLD ELSEWHERE.<br>5. RANK PERMITS OR LETTERS OF AUTHORITY MUST BE PRODUCED IN RESPECT OF ALL RANKS IN MUNICIPAL AREA,IN PARTICULAR MAJOR TOWNS AND CITIES AND IN PARTICULAR INTER-PROVINCIAL DESTINATIONS.<br>6. THE ALLOCATION OF ANY ROUTE OR PORTION OF A ROUTE IS SUBJECT TO THE CONDITION THAT IT HAS BEEN APPROVED AND AND ALLOCCATED IN GOOD FAITH AND THAT SUCH ROUTE WILL BE INVALID SHOULD IT TRANSPIRE THAT THE ROUTE OR PORTION THEREOF WILL, OR HAS CAUSED CONFLICT DUE TO IT HAVING BEEN APPROVED BASED ON INCORRECT OR FALSE INFORMATION SUPPLIED TO THE BOARD OR AS A RESULT OF AN ERRORS. IN SUCH INSTANCE THE OPERATING LICENCE MUST BE RETURNED TO THE BOARD FOR CORRECTION.<br>7. THE VEHICLE MUST BE COVERED BY MOTOR VEHICLE INSURANCE AS WELL AS PERSONAL LIABILITY INSURANCE. |

**transport**
Department:
Transport
**Province of KwaZulu-Natal**

# GAZETTE

**LGKZNG21-2017-SEP**

**REGION: ALL**

| | | | |
|---|---|---|---|
| **1)** | **Application Number:** APP0091654 | **2)** | **Gazette Number:** LGKZNG21-2017-SEP |
| **3)** | **Applicant:** GA ZWANE<br>**ID NO.** 7902160645081<br>**Association:** KWA-MASHU TAXI OWNERS ASSOCIATION | **4)** | **Applicant Address:**<br>177 OAKDALE CRESCENT<br>NEWLANDS WEST<br>KWAZULU NATAL<br>4037 |
| **5)** | **Existing Licence Holder:** X ZWANE<br>**ID NO.** 7503315264081 | **6)** | **Existing Licence Holder Address:**<br>108 HIGHSPRAY<br>8 BELLSTREET<br>DURBAN<br>KWA-ZULU NATAL<br>4001 |
| **7)** | **Type of application:** DECEASED TRANSFER AND NEW OPERATING LICENCE | **8)** | **Operating Licence Number:** LKNKZN016517 |
| **9)** | **Vehicle Type:** MINIBUS | **10)** | 1 X 15 (SEATED) + 0 (STANDING) |
| **11)** | **Region:** GREATER NORTH | | |

| | |
|---|---|
| **12.1** | Route 1.A Kwa-Mashu Township to Durban<br>Inwards: From Kwa-Mashu taxi Rank to Durban<br>Kwa-Mashu Taxi Rank, into Malandela Road, into Inanda Road, into Inanda Highway, right into N2, into Western Freeway (N3) along the Western Freeway (N3), left into Berea Road North, into Old Dutch Road, Alice Street, right into Grey Street, left into Commercial, left into Field Street to Soldier's Way Taxi Rank.<br>ALTERNATIVELY:<br>From Commercial Road, right into Gardner Street, right into Pine Street to Western Freeway.<br>Outwards: From Durban back to kwa-Mashu<br>From Soldier's Way Taxi Rank, to Field Street, left into Leopold Street, to Cannongate Road, into Western Freeway (N3), into N2, Inanda Road Off-ramp, Inanda Highway, Malandela Road. |
| **12.2** | Route 2.A From KwaMashu Sections C,D,& B,K & J and L & M to Durban<br>2.1 C, D & B:<br>Ububane Road, right into Isigwegwe Road, into Isipingo Road, left into Amanzimtoti Road, left into Malandela Road, into Inanda Road, into Inanda Highway, right into N2, into Western Freeway (N3) along Western Freeway (N3), left to Berea Road North, Old Dutch Road, Alice Street, right into Grey Street, left into Commercial, left into Field to Soldier's Way Taxi Rank.<br>ALTERNATIVELY:From Commercial Road, right Gardner Street, right into Pine Street into Western Freeway.<br>ALTERNATIVELY: Malandela Road, M25, N2, into Western Freeway (N3).<br>2.2 K & J<br>Nkonjane Road, left into Sigwaca Road, right into Phothwe Road, right into Mpangele Road, left into Mcaka Road, left into Mkhiwane Road, right into Nyala Road, into Undlondlo Road, right into Malandela Road, Inanda Road, into Indanda Highway, right into N2 into Western Freeway (N3) East bound, along to Western Freeway (N3), left to Berea Road North,into Old Dutch Road, Alice Street, right into Grey Street, left into Commercial, left into Field, to Soldier's Way Taxi Rank.<br>ALTERNATIVELY:From Commercial Road, right into Gardner Street, right into Pine Street to Western Freeway.<br>ALTERNATIVELY: Malandela Road, M25, N2, into Western Freeway (N3).<br>2.3. L & M:<br>Bhejane Road, right into Hlobane Road, left into Luthuli Road, right into Zulu Road, left into Ntombela Road, right into Malandela Road, into Inanda Road, into Inanda Highway, right into N2 Western Freeway (N3) East Bound, along to Western Freeway (N3), left to Berea Road, into Old Dutch Road, Alice Street, right into Grey Street, left into Commercial, left into Field Street, to Soldier's Way Taxi Rank.<br>ALTERNATIVELY: From Commercial Road, right into Gardner Street, right into Pine Street to Western Freeway.<br>ALTERNATIVELY: Malandela Road, M25, N2, into Western Freeway (N3).<br>ALTERNATIVELY:Nyala Road, left into Phithi, into Mdoni Road, Nyala, into Mbondwe Road, right into Sibisi Road, into Mkhwanazi Road, left into Makhathini Road, left into Mlangeni Road, left into Ntombela Road into Inanda Road, intoInanda Highway, right into N2 into Western Freeway (N3) East Bound, along to Western Freeway (N3), left to Berea Road North, into Old Dutch Road, Alice Street, right into Grey Street, left into Commercial, left into Field Street, to Soldier's Way Taxi Rank.<br>ALTERNATIVELY: From Commercial Road, right into Gardner Street, right into Pine Street to Western Freeway.<br>ALTERNATIVELY: Malandela Road, M25, N2 into Western Freeway (N3). |

transport
Department:
Transport
Province of KwaZulu-Natal

GAZETTE
LGKZNG21-2017-SEP
REGION: ALL

| | |
|---|---|
| **12.3** | Route 7.A. Kwa-Mashu Taxi Rank to Point<br>Inwards:<br>From Kwa-Mashu Taxi Rank into Malandela Road, into M25 into North Coast Road, into Umgeni Road, left into Argyle Road, right into Brickhill Road, into Point Road, direct and return.<br>Outwards:<br>From Point Road, right into Bayterrace Road, right into Stanger Street, into Argyle Road, into Umgeni Road, into M25, left into Malandela Road, into Kwa-Mashu Taxi Rank. |
| **12.4** | CONDITIONS:<br>1. PASSENGERS MAY BE PICKED UP AND /OR SET DOWN ONLY AT DESIGNATED TAXI RANKS OR TAXI STOPS, WHICH SHALL EXCLUDE BUS STOPS.<br>2. ENTRY OR RANKING ON PRIVATE PROPERTY IS NOT PERMITED WITHOUT THE WRITTEN PERMISSION OF THE LANDLORD, A COPY OF WHICH MUST BE SUPPLIED TO THE BOARD.<br>3. WITHOUT HAVING ENTERED INTO AN AGREEMENT WITH OTHER OPERATORS ON A COMMON ROUTE AS CONTEMPLATED BY SECTION 88(2)(B)OF ACT 22 OF 2000, THE PICKING UP OR SETTING DOWN OF PASSENGERS ON SUCH ROUTE IS NOT PERMITTED. A COPY OF SUCH AGREEMENT MUST BE SUPPLIED TO THE BOARD.<br>4. A RANKS,WHETHER ON-STREET OR OFF-STREET,ONLY THE TAXIS THAT CAN BE ACCOMODATED IN THE DEMARCATED AREA MAY OCCUPY THE RANK. EXCESS VEHICLES MUST HOLD ELSEWHERE.<br>5. RANK PERMITS OR LETTERS OF AUTHORITY MUST BE PRODUCED IN RESPECT OF ALL RANKS IN MUNICIPAL AREA,IN PARTICULAR MAJOR TOWNS AND CITIES AND IN PARTICULAR INTER-PROVINCIAL DESTINATIONS.<br>6. THE ALLOCATION OF ANY ROUTE OR PORTION OF A ROUTE IS SUBJECT TO THE CONDITION THAT IT HAS BEEN APPROVED AND AND ALLOCCATED IN GOOD FAITH AND THAT SUCH ROUTE WILL BE INVALID SHOULD IT TRANSPIRE THAT THE ROUTE OR PORTION THEREOF WILL, OR HAS CAUSED CONFLICT DUE TO IT HAVING BEEN APPROVED BASED ON INCORRECT OR FALSE INFORMATION SUPPLIED TO THE BOARD OR AS A RESULT OF AN ERRORS. IN SUCH INSTANCE THE OPERATING LICENCE MUST BE RETURNED TO THE BOARD FOR CORRECTION.<br>7. THE VEHICLE MUST BE COVERED BY MOTOR VEHICLE INSURANCE AS WELL AS PERSONAL LIABILITY INSURANCE. |

**transport**
Department:
Transport
**Province of KwaZulu-Natal**

# GAZETTE

**LGKZNG21-2017-SEP**

**REGION: ALL**

| | | | |
|---|---|---|---|
| **1)** | **Application Number:** APP0091659 | **2)** | **Gazette Number:** LGKZNG21-2017-SEP |
| **3)** | **Applicant:** SA KHUZWAYO<br>**ID NO.** 5508230729086<br>**Association:** THUTHUKANI TAXI OWNERS ASSOCIATION | **4)** | **Applicant Address:**<br>120951 OSINDISWENI AREA<br>VERULAM<br>KWAZULU NATAL<br>4340 |
| **5)** | **Existing Licence Holder:** NOT APPLICABLE<br>**ID NO.** NOT APPLICABLE | **6)** | **Existing Licence Holder Address:**<br>NOT APPLICABLE |
| **7)** | **Type of application:** NEW OPERATING LICENCE | **8)** | **Operating Licence Number:** LKNKZN0146100 |
| **9)** | **Vehicle Type:** MINIBUS | **10)** | 1 X 12 (SEATED) + 0 (STANDING) |
| **11)** | **Region:** GREATER NORTH | | |

| | |
|---|---|
| **12.1** | APPROVED ROUTES<br>THUTHUKANI TAXI OWNERS ASSOCIATION<br><br>1. VERULAM TO NDWEDWE COURT:<br>FROM POINT A IRELAND STREET TAXI RANK IN VERULAM TURNING RIGHT AT THE ROBOT TO TODD STREET, LOADING AND OFF-LOADING, PROCEED TO P98 LOADING AND OFF-LOADING TURN RIGHT TO P713 LOADING AND OFF-LOADING TURNING RIGHT TO D1515 LOADING AND OFF-LOADING, PROCEED TO NTAPHUKA PRIMARY SCHOOL POINT B, FROM NTAPHUKA PRIMARY, TURN RIGHT TO D1651, TURN RIGHT TO D1649 LOADING AND OFF-LOADING TO REACH NDODEMBI PRIMARY SCHOOL AND RETURN TO POINT B NTAPHUKA PRIMARY SCHOOL LOADING AND OFF-LOADING, FROM POINT B NTAPHUKA, TURN LEFT TO D1515 LOADING AND OFF-LOADING, PROCEED TO REACH P713, TURN RIGHT LOADING AND OFF-LOADING , PROCEED THROUGH P713 TO REACH P100 NAD TURN LEFT ON P100 LOADING AND OFF-LOADING, PROCEED TO REACH POINT C NDWEDWE MAGISTRATE COURT AND RETURN ON THE SAME ROUTE LOADING AND OFF-LOADING TO REACH POINT A IRELAND STREET TAXI RANK IN VERULAM. |
| **12.2** | 2. VERULAM TO BUFFELSDRAAI:<br>FROM IRELAND STREET TAXI RANK TURN RIGHT AT THE ROBOT TO TODD STREET, LOADING AND OFF-LOADING, TURN LEFT TO OAKLANDS DRIVE LOADING, TURN RIGHT TO WESTBROOK DRIVE, LOADING AND OFF-LOADING, PROCEED TO FIREWOOD ROAD LOADING AND OFF-LOADING, TURN RIGHT TO REDCLIFFE DRIVE LOADING AND OFF-LOADING , TURN LEFT SPORTS WAY, RIGTH OAK DRIVE, RIGHT REDCLIFFE DRIVE LEFT TO P521 LOADING AND OFF-LOADING, PROCEED STRAIGHT TO REACH P93 AND RETURN ON THE SAME ROUTE LOADING AND OFF-LOADING TO REACH POINT A IRELAND STREET TAXI RANK IN VERULAM. |
| **12.3** | 3. NGONWENI/THUBALETHU TO VERULAM:<br>FROM IRELAND STREET TAXI RANK IN VERULAM TURN RIGHT AT THE ROBOT TO TODD STREET, LOADING AND OFF-LOADING, PROCEED TO P98 LOADING AN OFF-LOADING PASS OSINDISWENI HOSPITAL, PROCEED PASS THUMBELA PRIMARY SCHOOL WITH P98 TURN RIGHT D33 PROCEED TO REACH P100 AND TURN RIGHT P100 LOADING AND OFF-LOADING, PROCEED WITH P100 TO REACH THUBALETHU HIGH SCHOOL, TURN AROUND AT THUBELETHU ON THE SAME ROUTE LOADING AND OFF-LOADING TO IRELAND STREET TAXI RANK IN VERULAM |
| **12.4** | 4. VERULAM TO HAZELMERE DAM:<br>FROM IRELAND STREET TAXI RANK TURN LEFT AT THE ROBOT TO MOSS STREET, LOADING AND OFF-LOADING, TURN RIGHT TO SHALMAR ROAD/P79 PROCEED TO P100 LOADING AND OFF-LOADING TURN LEFT TP P530 AND PROCEED TO P239 LOADING AND OFF-LOADING UNTIL YOU REACH THE DAM'S GATE AND RETURN BACK ON THE SAME ROUTE LOADING AND OFF-LOADING TO REACH IRELAND STREET TAXI RANK. |

**transport**
Department:
Transport
**Province of KwaZulu-Natal**

# GAZETTE

**LGKZNG21-2017-SEP**

**REGION: ALL**

| | | | |
|---|---|---|---|
| **1)** | **Application Number:** APP0091661 | **2)** | **Gazette Number:** LGKZNG21-2017-SEP |
| **3)** | **Applicant:** EM NGUBO<br>**ID NO.** 6410205487080<br>**Association:** ZAMUKULUNGISA-NDWEDWE TAXI OWNERS ASS. | **4)** | **Applicant Address:**<br>58 IRELAND STREET<br>YUSUF GARDEN<br>VERULAM<br>KWA-ZULU NATAL<br>4340 |
| **5)** | **Existing Licence Holder:** NOT APPLICABLE<br>**ID NO.** NOT APPLICABLE | **6)** | **Existing Licence Holder Address:**<br>NOT APPLICABLE |
| **7)** | **Type of application:** NEW OPERATING LICENCE | **8)** | **Operating Licence Number:** LKNKZN0118530 |
| **9)** | **Vehicle Type:** MINIBUS TAXI | **10)** | 1 X 9-16 (SEATED) + 0 (STANDING) |
| **11)** | **Region:** GREATER NORTH | | |

| | |
|---|---|
| **12.1** | Route 1 - VERULAM TO CANELANDS<br>1.1.From Ireland Street Taxi Rank, proceed to robot at Moss Street, turn right into Moss Street, at the Fopurway Stop, turn right into Shalimar Road, turn left into Cemetary Road, left P100, left New Glasglow Road becoming Larson Road, left into Duiker Road, left into Nyala Road, right into Larson Road, becoming New Glasglow Road, left P100, left into Station Park Road, turn around, and back to P100 and return to Verulam Taxi Rank on the same route<br>1.2.From Ireland Street Taxi Rank proceed to BP Garage, turn right into Inanda Road, at robot turn right into R102, turn left into P100, turn left into New Glasglow Road becoming Larson Road, turn left into Duiker Road, turn left into Nyala Road, turn right into Larson Road becoming New Glasglow Road, turn left P100, turn left into Par Station Road, turn around on Station Park Road back to P100 and return to Verulam Taxi Rank on the same route |
| **12.2** | Route 2 - VERULAM TO NDWEDWE MISSION<br>2.1.From Ireland Street Taxi Rank proceed to robot, turn right into Moss Street, at the Fourway Stop turn right into Shalimar Road, turn left at Cemetary Road, turn left at P100, pass Canelands, Cottonlands, Ndwedwe Court, Ndwedwe Taxi Rank, turn left D1514, turn around at D1570 and return to Verlam on the same route.<br>2.2.From Ireland Street Taxi Rank proceed towards BP Garage, turn right into Inanda Road, turn right into R102, turn left at P100, pass Canelands, Cottonlands, Ndwedwe Court, Ndwedwe Taxi Rank, turn left D1514, turn around at D1570, and return to Verlam Taxi Rank on the same route |
| **12.3** | Route 3 - NDWEDWE TO DURBAN<br>3.1.From Ndwedwe Mission on D1514, turn right into P100, proceed straight, pass Ndwedwe Taxi Rank, Ndwedwe Court, Cottonlands, Canelands, turn right into Cemetary Road becoming Shalimar Road, turn left, pass Moss Street, turn left into Ireland Street, turn around at the rank and proceed straight on Ireland Street, turn right into Inanda Road, turn left R102, joining M41 either turn left into N2 Southbound, left North Coast Road becoming Umgeni Road, turn right Leopold Street, turn left Grey Street, turn right Prince Edward Street and Rank<br>ALTERNATIVE<br>From M41, turn left M4, joining Stanger Street, turn right into Ordinance Road, turn left into Grey Street, turn right into Prince Edward Street and rank<br>3.2.From Ndwedwe Mission on D1514, turn left P100, proceed straight to Ndwedwe Taxi Rank, Ndwedwe Court, Cottonlands, Canelands, turn right into Cemetary Road becoming Shalimar Road, turn left into Moss Street, turn left into Ireland Street, turn around at the rank and proceed straight on Ireland Street, joining Old Main Road (M27), right M4 and from M4 same as 3.1. |
| **12.4** | Route 4 - VERULAM TO TONGAAT<br>4.1.From Ireland Street Taxi Rank proceed to Robot at Mosss Street, turn right into Moss Street at Fourway Stop, turn right into Shalimar becoming Cemetary Road, turn right INTO p100, turn left into R102, proceed to Tongaat, turn left to Market Lane to Tongaat Taxi Rank and return via the same route.<br>4.2.From Ireland Taxi Rank proceed straight up to BP Garage, turn right into Inanda Road, at the robot, turn right into R102 and proceed to Tongaat, left into Market Lane to Tongaat Taxi Rank and return via the same route |
| **12.5** | Route 5 - VERULAM TO STANGER<br>5.1. From Ireland Street Taxi Rank proceed to robots at Moss Street, turn right into Moss Street at Fourway Stop, turn right Shalimar Road, joining Cemetary Road, turn right into P100, turn left R102, turn left into Chief Albert Luthuli Street, turn right into Balcom Street and rank at Market Plaza and return via the same as above<br>5.2.From Ireland Street Taxi Rank proceed towards BP Garage, turn right into Inanda Road, turn right R102, from R102 same as 5.1.<br>5.3.From Ireland Street Taxi Rank proceed straight towards BP Garage, joining Old Mian Road (M27), turn left N2, turn left R74, turn left into King George Road, turn left K/Market Plaza Rank and return on the same route |

**transport**
Department:
Transport
**Province of KwaZulu-Natal**

**GAZETTE**
**LGKZNG21-2017-SEP**
**REGION: ALL**

| | |
|---|---|
| **12.6** | Route 6<br>VERULAM TO HAZELMERE DAM<br>6.1.From Ireland Street Taxi Rank proceed to robot at Moss Street, turn right into Moss Street, at Fourway Stop, turn right into Shalimar Road, turn left into Cemetary Road, turn left into P100, turn left into New Glasgow Road becoming Larson Road (P530), joining P239, turn around at the Dam's Gate and return to Verulam Taxi Rank on the same route.<br>6.2.From Ireland Street Taxi Rank proceed to BP Garage, turn right into Inanda Road, at the robot turn right into R102, turn left into P100, turn left into New Glasgow Road becoming Larson Road (P530), joining P239, turn around at the Dam's Gate and return to Verulam Taxi Rank on the same route |
| **12.7** | Route 7 - VERULAM TO MORELAND<br>7.1.From Ireland Street Taxi Rank proceed to robot at Moss Street, turn right into Moss Street, at Four Way Stop, turn right into Shalimar Road joining Cemetary Road, turn right P100, straight to join Wick Street (P99), passing Barrs Flat, Umdloti School, turn around at D575 and return to Verulam Taxi Rank on the same route.<br>7.2.From Ireland Street Taxi Rank proceed straight to BP Garage, turn right into Inanda Road, turn right into R102, turn right into Wick Street (P99), passing Barrs Flat, Umdloti School, turn around at D575 and return to Verulam Taxi Rank on the same route. |
| **12.8** | Route 8 - VERULAM TO COTTONLANDS<br>8.1.From Ireland Street Taxi Rank proceed to the robot at Moss Street, turn right into Moss Street, at Fourway Stop turn right into Shalimar Road, turn left into Cemetary Road, turn left P100, turn left L368 and return to Verulam Taxi Rank on the same route<br>8.2.From Ireland Street Taxi Rank proceed straight to BP Garage, turn right into Inanda Road, turn right R102, turn left P100, turn left L368 and return to Verulam Taxi Rank on the same route |
| **12.9** | Route 10 - VERULAM TO NDWEDWE / INTAPHUKA / SMAMANE<br>10.1From Ireland Street Taxi Rank proceed to robot at Moss Street, turn right into Moss Street, at Fourway Stop turn right into Shalimar Road, turn left into Cemetary Road, turn left P100, turn left either at D1601, D1574 (another left at D1600) and D1600 to join D1515, turn right into P713, turn left P100, turn around at the Ndwedwe Taxi Rank on P100, proceed on P100 and turn right into Cemetary Road, joining Shalimar Road, turn left into Moss Street, turn left into Ireland Street and rank at the Verulam Taxi Rank<br>10.2. From Ireland Street Taxi Rank proceed straight up to BP Garage, turn right into Inanda Road, turn right R102, turn left P100, turn left either at D1601, D1574, another left at D1600 and D1600 to join D1515, turn right P713, turn around at the Ndwedwe Taxi Rank on P100, proceed on P100 and turn right R102, turn left into Inanda Road, turn left into Ireland Street Taxi Rank and rank at the Verulam Taxi Rank |
| **12.10** | Route 11 - NDWEDWE TO UMHLANGA ROCKS<br>11.1.From Ndwedwe Taxi Rank proceed straight on P100, passing Mavela, Cottonlands, Canelands, turn right Cemetary Roa, joining Shalimar Road, turn left into Moss Street, turn right into Ireland Street, joining Old Main Road (M27), turn right N2, turn left M41, turn left at Umhlanga Rocks Drive, turn left at Ridge Road, into Umhlanga Rocks Taxi Rank and return via the same route.<br>11.2.From Ndwedwe Taxi Rank proceed straight on P100, passing Mavela, Cottonlands, Canelands, turn right R102, joining M41, turn left at Umhlanga Rocks Drive, turn left at Ridge Road into Umhlanga Rocks Taxi Rank and return via the same route |
| **12.11** | Route 13 - VERULAM TO UMFOLOSI<br>13.1.From Ireland Street Taxi Rank, proceed to robot at Moss Street, turn right into Moss Street, at Fourway Stop, turn left into Russom Street, turn right into Todd Street, becoming P98, turn right P521, turn left into Umfolosi Settlement, access road near Umdloti River Bridge), turn around at the settlement and return to Verlam Taxi Rank on the same route<br>13.2.From Ireland Street Taxi Rank, proceed straight, turn right into Todd Street, becoming P98, turn right P521, turn left into Umfolosi Settlement, access (near Mdloti River Bridge), turn around at the settlement and return to Verulam Taxi Rank on the same route |
| **12.12** | Route 14 - VERULAM TO EMONA<br>14.1.From Ireland Street Taxi Rank, proceed to robot at Moss Street, turn right into Moss Street, at Fourway Stop, turn right at Shalimar Road, turn left at Cemetary Road, turn left at P100, turn right D1653, turn left D865, turn around at D864 and return to Verulam Taxi Rank on the same route<br>14.2.From Ireland Street Taxi Rank, proceed straight up to BP Garage, turn right into Inanda Road, turn right R102, turn left at P100, turn right D1653, turn left D865, turn around at D864 and return to Verulam Taxi Rank on the same route |
| **12.13** | Route 15 - VERULAM TO PINETOWN<br>15.1.From Ireland Street Taxi Rank proceed straight up to BP Garage, turn right into Inanda Road, turn left R102, joining M41, turn left N2 Southbound, left into Inanda Road / Umgeni Road, off-ramp, straight into Umgeni Service Road, turn right into Umgeni Road (M19), turn right into Old Main Road, turn left into Anderson Road and Rank, return back to Verulam Taxi Rank on the same route |

**transport**
Department:
Transport
**Province of KwaZulu-Natal**

# GAZETTE

**LGKZNG21-2017-SEP**

**REGION: ALL**

| | | | |
|---|---|---|---|
| **1)** | **Application Number:** APP0091664 | **2)** | **Gazette Number:** LGKZNG21-2017-SEP |
| **3)** | **Applicant:** MQ JALI<br>**ID NO.** 4905235387087<br>**Association:** KRANSKOP TAXI ASSOCIATION | **4)** | **Applicant Address:**<br>PO BOX 71<br>KRANSKOP<br>KWAZULU-NATAL<br>KWA-ZULU NATAL<br>3268 |
| **5)** | **Existing Licence Holder:** NOT APPLICABLE<br>**ID NO.** NOT APPLICABLE | **6)** | **Existing Licence Holder Address:**<br>NOT APPLICABLE |
| **7)** | **Type of application:** NEW OPERATING LICENCE | **8)** | **Operating Licence Number:** LKNKZN0120168 |
| **9)** | **Vehicle Type:** MINIBUS | **10)** | 1 X 15 (SEATED) + 0 (STANDING) |
| **11)** | **Region:** UMZINYATHI | | |

| | |
|---|---|
| **12.1** | 1. KRANSKOP TO DURBAN AND RETURN:<br>FROM KRANSKOP TAXI RANK TURN RIGHT TO ALWYN STREET, FROM ALWYN TURN RIGHT TO MAIN ROAD, AND THEN TURN LEFT TO R74 DOWN TO STANGER. FROM STANGER JOIN N2 STRAIGHT TO DURBAN FROM N2TURN LEFT TO M41 AND TURN LEFT TO M4, JOIN M17 FROM M4 TO UMNGENI ROAD AND TURN RIGHT TO LEOPOLD ROAD FROM THERE TO M13 BEREA, TURN RIGHT TO WARWICK AVENUE ROM M13 BEREA AND THEN JOIN M4 NORTH COAST ALICE STREET TO YMCA RANK IN DURBAN AND RETURN. |
| **12.2** | 2. FROM KRANSKOP TO EMPANGENI AND RETURN<br>FROM KRANSKOP TAXI RANK TO ALWYN STREET TURN RIGHT TO MAN ROAD AND THEN TURN LEFT TO P74, FROM P74 TURN LEFT AT KWAJIM TO P110, TURN LEFT TO R102, FROM P110 STRAIGHT TO GINGINDLOVU AND LEFT R66 TO RIGHT R102 AGAIN STRAIGHT TO EMPANGENI, AT EMPANGENI RAIL TAXI RANK OFF LOAD AND CONTINUE TO EMPANGENI TOP RANK, FROM EMPAMGENI RAIL TAXI RANK TURN RIGHT TO TANNER ROAD TO MAIN ROAD TO MAXWELL STREETAND THEN TURN LEFT TO BYNNE STREET AND TURN RIGHT TO EMPANGENI TOP RANK AND RETURN. |
| **12.3** | 3. FROM KRANSKOP TO MANDINI AND RETURN.<br>FROM KRANSKOP TAXI RANK TO ALWYN STREET FROM ALWYN STREET TURN RIGHT TO MAIN TURN ELFT KWAJIM R74 TIO P110 AND TURN LEFT R102, FROM R102 TOP P415 AND TURN RIGHT TO P459 AND LEFT MANDINI TAXI RANK AND RETURN. |
| **12.4** | 6. KRANSKOP TO GREYTOWN.<br>FROM KRANSKOP TAXI RANK TURN RIGHT ALWYN STREET, FROM ALWYN STREET TURN RIGHT MAIN ROAD AND TURN RIGHT R74 STRAIGHT TO GREYTOWN FROM DURBAN STREET TURN LEFT MAIKLAND STREET AND TURN RIGHT SARGEANT STREET TO GREYTOWN TAXI RANK AND RETURN. |
| **12.5** | 7. KRANSKOP TO PIETERMARITZBURG AND RETURN<br>FROM KRANSKOP TAXI RANK TURN RIGHT ALWYN STREET AND JOIN MAIN ROAD, FROM MAIN ROAD TURN RIGHT R74 AND THE N TURN LEFT AHERNS R33 TO LEFT MISPAH R33 DELIVER PASSENGERS TO PIETERMARITZBURG ON R33 ROAD, PICK AND DROP NEW HANOVER, MPOLWENI UNTIL PIETERMARITZBURGIN CHURCH STREET AND DELIVER THE PASSENGERS TOWN TO MASUKWANA TAXI ASSOCIATION AND RETURN. |
| **12.6** | 9. KRANSKOP TO NTUNJAMBALI AND RETURN.<br>FROM KRANSKOP TAXI RANK TURN RIGHT ALWYN STREET TO MAIN ROAD, TURN LEFT TO MAIN ROAD STRAIGHT TO D1338 NTUNJAMBILI RANK PICK AND DROP AND RETURN. |
| **12.7** | CHARTER SERVICE<br><br>FROM KRANSKOP TAXI RANK TO POINT WITHIN THE PROVINCE OF KZN ONLY.<br><br>NO PICKING UP OR SETTING DOWN OF PASSENGERS EN ROUTE |

**transport**
Department:
Transport
**Province of KwaZulu-Natal**

# GAZETTE

**LGKZNG21-2017-SEP**

**REGION: ALL**

| | | | |
|---|---|---|---|
| **1)** | **Application Number:** APP0091667 | **2)** | **Gazette Number:** LGKZNG21-2017-SEP |
| **3)** | **Applicant:** BB ZONDI<br>**ID NO.** 6712065604088<br>**Association:** GREYS & CHASEVALLEY TAXIS ASSOCIATION | **4)** | **Applicant Address:**<br>P O BOX 3476<br>PIETERMARITZBURG<br>KWAZULU NATAL<br>3201 |
| **5)** | **Existing Licence Holder:** TL ZONDI<br>**ID NO.** 5509045635088 | **6)** | **Existing Licence Holder Address:**<br>19 HARGARETH AVENUE<br>LINFIELD PARK<br>PIETERMARITZBURG<br>KWA ZULU NATAL<br>3201 |
| **7)** | **Type of application:** NORMAL TRANSFER | **8)** | **Operating Licence Number:**<br>LGKZN0403001075 |
| **9)** | **Vehicle Type:** MINIBUS | **10)** | 1 X 21 (SEATED) + 0 (STANDING) |
| **11)** | **Region:** UMGUNGUNDLOVU | | |

| | |
|---|---|
| **12.1** | OAK PARK FROM (ORIGIN): OAK PARK TERMINUS - TOWN BUSH/IRELAND (KPR0083). TO (DESTINATION): FREEDOM SQUARE TAXI TERMINUS NO.1-OFF LONGMARKET (KPC0007).<br>FORWARD ROUTE: IRELAND, L.KENNETH, R.MATHEW BARON, R.IRELAND, L.TOWN BUSH, L.MCCARTHY (CASCADES SHOPPING CENTER), RETURN MCCARTHY, L.TOWN BUSH, BECOMES CHATTERTON, L.VICTORIA, R.RETIEF, R.PIETERMARITZ, L.BOSHOF, R.CHURCH, L.OLD MARKET.<br>RETURN ROUTE: LONGMARKET, L.BOSHOF, BECOMES CHATTERTON, BECOMES TOWN BUSH, R.MCCARTHY (CASCADES SHOPPING CENTER), RETURN MCCARTHY, R.TOWN BUSH. |
| **12.2** | CHASE VALLEY TERMINUS - OLD TOM MORRIS (KPR0046) TO FREEDOM SQUARE TAXI TERMINUS NO.1-OFF LONGMARKET STREET.<br><br>FOWARD ROUTE:<br><br>OLD TOM MORRIS, LEFT CHASE VALLEY, RIGHT MCCARTHY (CASCADES SHOPPING CENTRE), LEFT TOWN BUSH, BECOMES CHATTERTON, LEFT VICTORIA, RIGHT RETIEF, RIGHT PIETERMARITZ, LEFT BOSHOFF, RIGHT CHURCH, LEFT OLD MARKET.<br><br>RETURN ROUTE: LONGMARKET, LEFT BOSHOFF, BECOMES CHATTERTON, RIGHT ARMITAGE, LEFT SANCTUARY, LEFT CONNOR, RIGHT CHASE VALLEY, RIGHT OLD TOM MORRIS. |
| **12.3** | MONTROSE FROM (ORIGIN): MONTROSE TERMINUS - DUNCAN MCKENZIE/COUNTRY CLUB (KPR0186). TO (DESTINATION): FREEDOM SQUARE TAXI TERMINUS NO.1 - OFF LONGMARKET (KPC0007).<br><br>FOWARD ROUTE: DUNCAN MCKENZIE, L.FRANCES STANILAND - PROCEED VIA FRANCES STANILAND OR BRAITHWAITE - FANCES STANILAND, NEEDEN, TOWN BUSH, BECOMES CHATTERTON, VICTORIA, RETIEF, PITERMARITZ, BOSHOFF, CHURCH, OLD MARKET.<br><br>RETURN ROUTE: LONGMARKET, L.BOSHOFF, BECOMES CHATTERTON, BECOMES TOWN BUSH, L.CRAIGIE, R.FANCES STANILAND, R.DUNCAN MCKENZIE. |
| **12.4** | ATHLONE FROM (ORIGIN): TOWN BUSH ROAD - VICINITY GREYS HOSPITAL (KPR0050). TO (DESTINATION): FREEDOM SQURE TAXI TERMINAL NO.1 - OFF LONGMARKET (KPC007)<br><br>FORWARD ROUTE:<br>TOWN BUSH, LEFT MONTGOMERY, LEFT CATER (CATER HIGH SCHOOL), RETURN CATER, LEFT MONTGOMERY (TOWN HILL POLICE STATION), RETURN MONTGOMERY, LEFT TOWN BUSH, BECOMES CHATTERTON, LEFT VICTORIA, RIGHT RETIEF, RIGHT PIETERMARITZ, LEFT BOSHOFF, RIGHT CHURCH, LEFT OLD MARKET.<br><br>RETURN ROUTE:<br>LONGMARKET, LEFT BOSHOFF, BECOMES CHATTERTON, BECOMES TOWN BUSH. |

transport
Department:
Transport
Province of KwaZulu-Natal

GAZETTE
LGKZNG21-2017-SEP
REGION: ALL

| | |
|---|---|
| **12.5** | FROM TOWN HILL HOSPITAL - OFF HYSLOP (KPR0187). TO FREEDOM SQUARE TAXI TERMINAL NO.1, OFF LONGMARKET (KPC0007).<br><br>FORWARD ROUTE:<br>UN-NAMED ROAD, LEFT HYSLOP, RIGHT CHATTERTON, LEFT VICTORIA, RIGHT RETIEF, RIGHT PIETERMARITZ, LEFT BOSHOFF, RIGHT CHURCH, LEFT OLD MARKET.<br><br>RETURN ROUTE:<br>LONGMARKET, LEFT BOSHOFF, BECOMES CHATTERTON, LEFT HYSLOP, RIGHT UN-NAMED ROAD. |

**transport**
Department:
Transport
**Province of KwaZulu-Natal**

# GAZETTE

**LGKZNG21-2017-SEP**

**REGION: ALL**

| | | | |
|---|---|---|---|
| **1)** | **Application Number:** APP0091669 | **2)** | **Gazette Number:** LGKZNG21-2017-SEP |
| **3)** | **Applicant:** BB ZONDI<br>**ID NO.** 6712065604088<br>**Association:** COPSVILLE ALLANDALE TAXI ASSOCIATION | **4)** | **Applicant Address:**<br>P O BOX 3476<br>PIETERMARITZBURG<br>KWAZULU NATAL<br>3201 |
| **5)** | **Existing Licence Holder:** N BHUGWANDEEN<br>**ID NO.** 4811045042088 | **6)** | **Existing Licence Holder Address:**<br>15 EMERALD GROVE<br>MOMBAY HEIGHTS<br>PIETERMARITZBURG<br>KWA-ZULU NATAL<br>3201 |
| **7)** | **Type of application:** NORMAL TRANSFER | **8)** | **Operating Licence Number:**<br>LGKZN0403001386 |
| **9)** | **Vehicle Type:** MINIBUS | **10)** | 1 X 15 (SEATED) + 0 (STANDING) |
| **11)** | **Region:** UMGUNGUNDLOVU | | |

| | |
|---|---|
| **12.1** | FROM COPESVILLE TAXI RANK TO POINTS WITHIN THE PROVINCE OF KWAZULU-NATAL ONLY. NO PICKING UP OR SETTING DOWN OF PASSENGERS EN ROUTE. |
| **12.2** | EZAKETHENI<br><br>INBOUND FROM: EZINKETHENI TERMINUS (KPR0196) TO FREEDOM SQUARE TERMINAL NO2 - OFF CHURCH (KPC001).<br>FROM UNNAMED ROAD, MR6,BHAMBATHA (GREYTOWN),CHURCH<br><br>OUTBOUND FROM: FREEDOM SQUARE TERMINAL NO2 -OFF CHURCH (KPC0001) TO EZINKETHENI TERMINAL (KPR0196).<br>FROM OLD MARKET,LANGALIBALELE (LONGMARKET),MURPHY,CHURCH,BHAMBATHA (GREYTOWN),MR6,UNNAMED ROAD.<br><br>ALTERNATIVE ROUTINGS<br>INBOUND:<br>A. UNNAMED ROAD,<br>HANNIVILLE,COPESVILLE,LAZARUS,TRIUMPH,ALABASTER,AMETHYST,SATINSPAR,AMETHYST,COPESVILLE,BHAMBATHA,(GREYTOWN),CHURCH<br>B. UNNAMED ROAD,P25,BAYNES DRIFT (CHIEF MHLABUNZIMA, MANNING ,EAST,CHURCH<br>C. UNNAMED ROAD,P25,BAYYNES DRIFT (CHIEF MHLABUNZIMA),MANNING,LOOP,RETIEF,CHURCH<br>D. UNNAMED ROAD,P25,BAYNES DRIFT (CHIEF MHLABUNZIMA),MANNING,LOOP,BOSHOFF,CHURCH<br>OUTBOUND:<br>A. OLD MARKET, LANGALIBALELE(LONGMARKET), MUPHY, CHURCH, BHAMBATHA(GREYTOWN, COPESVILLE, AMETHYST, SATINSPAR, AMETHYST,ALABASTER,TRIUMPH,LAZARUS,COPESVILLE HANNIVILLE P25 UNNAMMED ROAD<br>B. OLD MARKET,LANGALIBALELE(LONGMARKET),MURPHY,CHURCH,EAST MANNING,BAYNES DRIFT (CHIEF MHLABUNZIMA)P25.UNNAMED ROAD<br>C. OLD MARKET,LANGALIBALELE.MURPHY,CHURCH,RETIEF,MANNING,BAYNES DRIFT (CHIEF MHLABUNZIMA),P25,UNNAMED ROAD<br>D. OLD MARKET LANGALIBALELE (LONGMARKET)MURPHY,CHURCH,BOSHOFF MANNING,BAYNES DRIFT(CHIEFMHLABUNZIMA).P25,UNNAMED ROAD.<br><br>RESTRICTIONS: ALONG BAYNES DRIFT (CHIEF MHLABUNZIMA) ROAD AND ALONG P25 BETWEEN MANNING AVENUE AND COPESVILLE DRIVE ONLY OFF-LOADING OF PASSENGERS IS PERMITTED. ALONG THIS SECTION OF THE ROUTE THE LOADING OF PASSENGERS IS NOT PERMITTED<br>SPECIAL CONDITIONSDISPUTES AGAINTS COPESVILLE/ALLANDALE TAXI ASSOCIATIONNONE. |
| **12.3** | COPSVILLE TO CITY SQUARE.<br><br>FROM COPESVILLE, GREYTOWN, AQUARIUS, BRIXHAM, MANUEL, KHAN ROAD, OLD GREYTOWN, GREYTOWN ROAD, INTO CHURCH, TO CITY SQUARE.<br><br>RETURN AS ABOVE. |

transport
Department:
Transport
Province of KwaZulu-Natal

GAZETTE
LGKZNG21-2017-SEP
REGION: ALL

| | |
|---|---|
| **12.4** | HANVILLE TO CITY SQUARE (VIA ORIENT HEIGHTS)<br><br>INBOUND: FROM HANIVILLE TERMINUS (KPR0150) VIA HANIVILLE, COPESVILLE, LAZARUS, TRIUMPH, ALABASTER, AMETHYST, SATINSPAR, AMETHYST, COPESVILLE, GREYTOWN, AQUARIUS, BRIXHAM, MANUEL, KHAN, OLD GREYTOWN, GREYTOWN, CHURCH TO FREEDOM SQUARE TERMINAL NO.2 – OFF CHURCH (KPC0001).<br><br>OUTBOUND FROM: FREEDOM SQUARE TERMINAL NO. 2 – OFF CHURCH (KPC0001)VIA OLD MARKET, MURPHY, CHURCH, GREYTOWN, OLD GREYTOWN, KHAN, MANUEL, BRIXHAM, AQUARIUS, GREYTOWN, COPESVILLE, AMETHYST, SATINSPAR, AMETHYST, ALABASTER, TRIUMPH, LAZARUS, COPESVILLE, HANIVILLE TO HANIVILLE TERMINUS (KPR0150).<br><br>ALTERNATIVE ROUTE<br><br>INBOUND FROM: HANIVILLE TERMINUS (KPR0150) VIA HANIVILLE, COPESVILLE, LAZARUS, ALABASTER, AMETHYST, SATINSPAR, AMETHYST, COPESVILLE, GREYTOWN, AQUARIUS, BRIXHAM, PLYMOUTH, ALLANDALE, OLD GREYTOWN, GREYTOWN, CHURCH TO FREEDOM SQUARE TERMINAL NO. 2 – OFF CHURCH (KPC0001).<br><br>OUTBOUND FROM: FREEDOM SQUARE TERMINAL NO.2 – OFF CHURCH (KPC0001) VIA OLD MARKET, LONGMARKET, MURPHY, CHURCH, GREYTOWN, OLD, GREYTOWN, ALLANDALE, PLYMOUTH, BRIXHAM, AQUARIUS, GREYTOWN, COPESVILLE, AMETHYST, SATINSPAR, AMETHYST, ALABASTER, TRIUMPH, LAZARUS, COPESVILLE, HANIVILLE TO HANIVILLE TERMINUS (KP0150). |

**transport**
Department:
Transport
**Province of KwaZulu-Natal**

# GAZETTE

**LGKZNG21-2017-SEP**

**REGION: ALL**

| | | | |
|---|---|---|---|
| **1)** | **Application Number:** APP0091672 | **2)** | **Gazette Number:** LGKZNG21-2017-SEP |
| **3)** | **Applicant:** SE NKABINDE<br>**ID NO.** 7408065708081<br>**Association:** SIZWE TAXI ASSOCIATION | **4)** | **Applicant Address:**<br>P.O BOX 50363<br>OSIZWENI<br>2952 |
| **5)** | **Existing Licence Holder:** B.J. KHUMALO<br>**ID NO.** 4702075309085 | **6)** | **Existing Licence Holder Address:**<br>P.O BOX 50363<br>OSIZWENI<br>2952 |
| **7)** | **Type of application:** NORMAL TRANSFER | **8)** | **Operating Licence Number:**<br>LGKZN0103000772 |
| **9)** | **Vehicle Type:** MINIBUS | **10)** | 1 X 14 (SEATED) + 0 (STANDING) |
| **11)** | **Region:** AMAJUBA | | |

| | |
|---|---|
| **12.1** | NEWCASTLE TO VRYHEID SIZWE TAXI RANK IN NEWCASTLE TO JOIN VOORTRKKER STREET TURN LEFT INTO MARRCHISON STREET,RIGHT INTO ALLEN STREET CONTINUE WITH N11,TURN RIGHT P483 ROAD,TURN RIGHT TO R34 ROAD,TURN LEFT AT BLLOD RIVER TO R34 ROAD INTO VRYHEID JOIN KERK STREET UP TO VRYHEID STATION TAXI RANK AND RETURN OVER THE SAME ROUTE. RESTRICTION: PASSENGER TO BE PICKED AND DROPPED OF AT BLOOD RIVER ONLY. |
| **12.2** | FROM OSIZWENI TO MADADENI FROM OSIZWENI TOWNSHIP ALL SECTIONS USING AUTHORISED PUBLIC ROAD TRANSPORT TO JOIN P483 AT EMPOMPINI TEKU,KHUZANI THEN TURN RIGHT AT TEKU TO JOIN BR1. |
| **12.3** | OSIZWENI TO MADADENI ALL SECTION AT OSIZWENI TOWNSHIP TO JOIN P483 AT JACKALSPAN PASSING EMPOMPINI TEKU,KHUZANI THEN TURN RIGHT TO JOIN BR2 INTO MADADENI PASSING BREUERY THEN USE ANY OTHER AUTHORISED PUBLIC TRANSPORT ROUTE VIA MADADENI SHOPPING CENTER,AMAJUBA REGIONAL OFFICE USE ALL RANKING AND SHOPPING FACILITIES. |
| **12.4** | OSIZWENI TO NEWCASTLE AND RETURNA. FROM OSIZWENI SECTION A,D&F VIA TOP RANK,WARD FIVE TOWARDS EMPOMPINI AND JOIN MAIN ROAD P483 JOIN N11 TURN RIGHT INTO ALLEN STREET TURN LEFT INTO KIRKLANDS STREET,TURN INTO VOORTREKKER STREET INTO NEWCASTLE TAXI RANK.RETURN: SAME AS FORWARD ROUTERESTRICTION: NO RESTRICTION TO AND FROM.B. FROM OSIZWENI SECTION C,D & F PASS MAKHANYA EMAFOUR, JAKKALSPAN AND JOIN P483 TURN N11,TURN RIGHT INTO ALLEN STREET LEFT INTO KIRKLAND STREET,TURN RIGHT INTO VOORTREKKER STREET INTO NEWCASTLE TAXI RANK.RETURN: SAME AS FORWARD ROUTE.RESTRICTION: NO RESTRICTION TO AND FROM.C. FROM OSIZWENI SECTION C,D & F EMATHANGINI,EMAROMENI, ESITOLO, ESIMBOMVINI,XOLANI TOWARDS EMPOMPINI AND JOIN P483, TURN RIGHT INTO HARDWICK STREET,LEFT INTO HARDING STREET,RIGHT INTO ALLEN STREET, LEFT INTO SUTHERLAND,TURNRIGHT INTO VOORTREKKER STREET INTO NEWCASTLE TAXI RANK. RETURN:SAME AS FORWARD ROUTERESTRICTION TO AND FROM.D.FROM OSIZWENI SECTION C,D &F PASS KHUZANI, MANZANA , AND JOIN P483,TURN RIGHT INTO ASIPHEPE ROAD,ALBERT WESSELS ROAD,TURN RIGHT INTO HARDWICK STREET,LEFT INTO MURCHISON STREET,TURN RIGHT INTO VOORTREKKER STREET INTO NEWCASTLE TAXI RANK. RETURN:SAME AS FORWARD ROUTE,RESTRICTION:NO RESTRICTION TO AND FROM.E. FROM MNDOZO VIA DICKS,J OIN P483,TURN RIGHT INTO ASIPHEPHE ROAD ,INTO ALBERT WESSELS STREET ,TURN RIGHT INTO FARRADAY STREET ,RIGHT INTO HARDWICK STREET, LEFT INTO MURCHISON STREET,TURN RIGHT INTO VOORTREKKER STREET INTO NEWCASTLE TAXI RANK.RETURN:SAME AS FORWARD ROUTE. RESTRICTION: NO RESTRICTION TO AND FROM. |
| **12.5** | ERMELO FROM NEWCASTLE TERMINUS TAXI RANK,INTO VOORTREKAAR,TURN LEFT INTO KIRKLAND STREET,TURN LEFT INTO ALLEN STREET,INTO P354T,INTO N11-4,PASS CHARLESTOWN,PASS VOLKRUST,PASS AMERSFORT ENTR WITH N11 ROAD TO ERMELO WITH KERK STREET AND TURN RIGHT INTO ERMELO TAXI RANK |
| **12.6** | EMPANGENIFROM NEWCASTLE TAXI RANK,INTO VOORTREKKER STREET,TURN LEFT TO KIRKLAND STREET,TURN RIGHT TO ALLEN STREET VIA ARBOR PARK SURBURBS,TURN LEFT INTO N11 ROAD,TURN RIGHT TO P486 VIA BLAUCHBOSCH TO UTRECHT,TURNRIGHT TO UTRECHT ROAD,INTERSECTION ENTER P41(R34),TURN LEFT AT BLOOD RIVER ON P41(R33) AND R34 VIA STILWATER BP GARAGE TO VRYHEID,TURN RIGHT AT CROSS ROADS TO PP523(R34) VAI-VRYHEID,PASS MELMOTH,TURN LEFT TO ENKWALINI NDUNDULU AREA,INTO P47(R34) INTO EMPANGENI MAIN ROAD,TURN RIGHT AT BOXER SHOPPING CENTRE 'A' TAXI RANK EMPANGENI. |

transport
Department:
Transport
Province of KwaZulu-Natal

GAZETTE
LGKZNG21-2017-SEP
REGION: ALL

| | |
|---|---|
| **12.7** | PONGOLA FROM NEWCASTLE TAXI RANK,PROCEED STRAIGHT ACROSS TERMINUS STREET,INTO VOORTEKKER STREET,TURN LEFT TO KIRKLAND STREET,TURN RIGHT TO ALLEN STREET,VIA ARBOR PARK SURBURB,TURN LEFT TO N11 TURN RIGHT TO P486,VIA OSIZWENI TO UTRECHT,TURN RIGHT TO UTRECHT ROAD INTERSECTION ENTER P41(R34),TURN LEFT AT BLOOD RIVER INTERSECTION INTO P34-3(R33),VIA STILLWATER BP GARAGE,TURNRIGHT AT CROSS ROAD BEFORE VRYHEID INTO P523 (R33) VIA BHEKUZULU TOWNSHIP INTO P46(R69),VIA LOUWSBURG,TURN LEFT AT ROASD INTERSECTION INTO P52-3 (R66),VIA MAGUDU,TURN LEFT TO N2 INTO PONGOLA TAXI RANK. |
| **12.8** | NEWCASTLE TO PAULPIETERSBURG FROM NEWCASTLE TAXI RANK JOIN VOORTREKKER STREET TURN LEFT INTO MARCHISON STREET RIGHT INTO ALLEN STREET,TURN LEFT INTO N11 TURN RIGHT TO JOIN P483 TURN RIGHT R34 TURN LEFT AT BLOOD RIVER TO R34 TOWARDS STILL WATER,FROM STILL WATER TURN LEFT INTO PAULPIETERSBURG TAXI RANK,RETURN OVER SAME ROUTE. |
| **12.9** | OSIZWENI TO UTRECHT & RETURN (A) FROM OSIZWENI SECTION C,D&E VIA TOP RANK TOWARDS EMPOMPINI JOIN P483 ROAD VIA KUBEKA STAND ESHLAHLENI JACKALASPAN, DICKS TURN OFF MNDOZO SCHOOL KHUMALO STAND, ESITESHINI, RAUTMANS DAIRY STOP, ZIMBUTHU AREA STOP, KWACELE STOP VIA EITHER WHITE CITY EMADALENI TO UTRECHT TAXI RANK. RETURN AS SAME AS FORWARD ROUTE RESTRICTION: NO RESTRICTION TO AND FROM(B) FROM OSIZWENI SECTION VIA MAKHANYA,EMA FOUR P483 ROAD VIA ENYONINI STOP,EMASANGWENI STOP DICKS BUS STOP,ZIMBUTB AREA VIA EITHER WHITE CITY OR EMADELENI UNTIL UTRECHT TAXI RANK.RETURN: SAME AS FORWARD ROUTE. RESTRICTION: NO RESTRICTION TO AND FROM.(C) FROM OSIZWENI C, D &E VIA TOP RANK,EMATHANGINI,EMAROMENI ESITOLO ESIBOMVU XOLANI TOWARDS EMPOMPINI VIA P483 ROAD TO DICK TURN OFF MNDOZO BUS STOP TO MADELENI UNTIL UTRECHT TAXI RANK. RETURN: SAME AS FORWARD ROUTE.RESTRICTION: NO RESTRICTION TO AND FROM.(D)FROM OSIZWENI SECTION C,D &E VIA KHUZANI,MANZANA & JOIN MAIN ROAD TO P483 DICKS TURN OFF MNDOZO BUS STOP ZIMBUTHU AREA,KWACELE STOP VIA WHITE CITY OR EMADELENI UNTIL UTRECHT TAXI RANK. RETURN:SAME AS INWARD ROUTE.RESTRICTION: NORESTRICTION TO AND FROM. |
| **12.10** | NEWCASTLE - DURBANFROM NEWCASTLE TAXI RANK VOORTREKKER STREET TURN TO KIRKLAND STREET, TURN TO ALLEN STREET TURN TO N11, BYPASS LADYSMITH, ESTCOURT, MOOIRIVER, PIETERMARITZBURG DROP PASSENGER AT PINETOWN. |
| **12.11** | TO DUNDEEFROM NEWCASTLE TAXI RANK INTO VOORTREKKER SRTEET, TURN TO ALLEN STREET TO N11, BYPASS DANHAUSER TO DUNDEE TAXI RANK AND RETURN. NO PICKING UP EN ROUTE ON FORWARD JOURNEY, NO PICKING UP OR DROPPING OFF EN ROUTE ON RETURN JOURNEY. |
| **12.12** | TO LADYSMITH FROM NEWCASTLE TAXI RANK INTO VOORTREKKER STREET,TURN ALLEN STREET TO N11,TO LADYSMITH TAXI RANK AND RETURN WITH PASSENGER VIA SAME ROUTE.NO PICKING UP EN ROUTE ON FORWARD JOURNEY, NO PICKING UP OR DROPING OFF EN ROUTE ON RETURN JOURNEY. |
| **12.13** | TO PIETERMARITZBURG FROM NEWCASTLE TAXI INTO VOORTREKKER STREET TURN KIRKLAND STREET,TURN ALLEN STREET TAKE N11 BYPASS LADYSMITH,ESTCOURT TO N3 BYPASS MOOIRIVER,HOWICK TO PITERMARITZBURG AND RETURN WITH PASSENGERS VIA SAME ROUTE.NO PICKING UP EN ROUTE ON FORWARD,JOURNEY,NO PICKING UP OR DROPPING OFF EN ROUTE ON RETURN JOURNEY. |

**transport**
Department:
Transport
**Province of KwaZulu-Natal**

# GAZETTE

**LGKZNG21-2017-SEP**

**REGION: ALL**

| | | | |
|---|---|---|---|
| **1)** | **Application Number:** APP0091680 | **2)** | **Gazette Number:** LGKZNG21-2017-SEP |
| **3)** | **Applicant:** PS NDAWONDE<br>**ID NO.** 6403200438083<br>**Association:** HLUHLUWE L.AND L.DIST. TAXI OWNERS ASS. | **4)** | **Applicant Address:**<br>PO BOX 522<br>HLUHLUWE<br><br>3960 |
| **5)** | **Existing Licence Holder:** AC KUNENE<br>**ID NO.** 6205105310089 | **6)** | **Existing Licence Holder Address:**<br>208/212 JEPPE AND VONWEILIG STREET<br>VON WEILIG<br>JOHANNESBURG<br>GAUTENG<br>2000 |
| **7)** | **Type of application:** DECEASED TRANSFER AND NEW OPERATING LICENCE | **8)** | **Operating Licence Number:** LKNKZN0119575 |
| **9)** | **Vehicle Type:** MINIBUS | **10)** | 1 X 13 (SEATED) + 0 (STANDING) |
| **11)** | **Region:** UMKHANYAKUDE | | |

| | |
|---|---|
| **12.1** | ROUTE 1.<br>HLUHLUWE TO MTUBATUBA<br><br>From Hluhluwe Town, turn right into R22 Road, pass Mkonge Farm, turn left onto N2 Road, pass Bushlands Area, Mfekayi, Charters Creek, Shikishela Area, turn left onto R618 Road to Mtubatuba Town Taxi Rank and return using the same route |
| **12.2** | ROUTE 2.<br>HLUHLUWE TO EMPANGENI<br>From Hluhluwe turn right onto R22 Road pass Mkonge Farm, turn left onto N2 Road proceed to Mtuba, KwaMsane, Mfolozi, Mbonambi Area, turn right onto D249 Nseleni Road, proceed onto D342 Road, Richardsbay, turn right onto N2 Road, pass Nsezi River, turn right onto R102 Road, pass Empangeni Rail and back |
| **12.3** | ROUTE 3.<br>HLUHLUWE TO DURBAN<br>From Hluhluwe Town, using the same route as above on N2 Road, pass Empangeni Rail, Dlangezwa, on R102 Road pass Mthunzini turn left onto R66 Road, Gingindlovu proceed to Dokodweni, turn right onto N2 Road, turn left to Tugela Plaza and right onto 258 Road Madadeni, proceed to N2 Road, turn right onto R74 Road, turn right onto D233 Road, proceed onto R102 Road, pass Eshaka Village, proceed onto M4 Road Ballito, proceed onto N2 Road, pass M43 Road Tongaat, |
| **12.4** | ROUTE 4.<br>HLUHLUWE TO MKUZE<br>From Hluhluwe Town, turn onto R22 Road, turn left onto N2 Road, pass Ngweni, Mhlosinga, Bayala, turn right onto …… Road to Mkhuze Taxi Rank and back |

**transport**
Department:
Transport
**Province of KwaZulu-Natal**

# GAZETTE

**LGKZNG21-2017-SEP**

**REGION: ALL**

| | | | |
|---|---|---|---|
| **1)** | **Application Number:** APP0091684 | **2)** | **Gazette Number:** LGKZNG21-2017-SEP |
| **3)** | **Applicant:** ST NGWENYA<br>**ID NO.** 7603185755083<br>**Association:** KWA-MASHU TAXI OWNERS ASSOCIATION | **4)** | **Applicant Address:**<br>P459 IMBIZA ROAD<br>KWAMASHU<br>KWA-ZULU NATAL<br>4360 |
| **5)** | **Existing Licence Holder:** NOT APPLICABLE<br>**ID NO.** NOT APPLICABLE | **6)** | **Existing Licence Holder Address:**<br>NOT APPLICABLE |
| **7)** | **Type of application:** NEW OPERATING LICENCE | **8)** | **Operating Licence Number:** NOTAVAILABLE |
| **9)** | **Vehicle Type:** MINIBUS TAXI | **10)** | 1 X 9-16 (SEATED) + 0 (STANDING) |
| **11)** | **Region:** GREATER NORTH | | |

| | |
|---|---|
| **12.1** | FROM KWAMASHU TAXI RANK, INTO MALANDELA ROAD, INTO INANDA ROAD, INTO INANDA HIGHWAY, RIGHT INTO N2, INTO WESTERN FREEWAY (N3) ALONG THE WESTERN FREEWAY (N3) LEFT INTO BEREA ROAD NORTH, INTO OLD DUTCH ROAD, ALICE STREET, RIGHT INTO GREY STREET, LEFT INTO COMMERCIAL LEFT INTO FIELD STREET TO SOLDIER'S WAY TAXI RANK.<br><br>FROM COMMERCIAL ROAD RIGHT INTO GARDNER STREET, RIGHT INTO PINE STREET, TO WESTERN FREEWAY.<br><br>FROM DURBAN BACK TO KWAMASHU FROM SOLDIER'S WAY TAXI RANK, TO FIELD STREET, LEFT INTO LEOPOLD STREET, TO CANNONGATE ROAD, INTO WESTERN FREEWAY (N3), INTO N2, INANDA ROAD OFF-RAMP, INANDA HIGHWAY, MALANDELA ROAD. |
| **12.2** | 2. FROM KWAMASHU SECTIONS C, D& B, K & J & L & M TO DURBAN.<br><br>2.1. C, D & B.<br><br>UBUBANE ROAD, RIGHT INTO ISIGWEGWE ROAD, INTO ISIPINGO ROAD, LEFT TO UMANZIMTOTI ROAD, LEFT INTO MALANDELA ROAD, INTO INANDA ROAD INTO INANDA HIGHWAY, RIGHT INTO N2, INTO WESTERN FREEWAY (N3) ALONG WESTERN FREEWAY (N3), LEFT TO BEREA ROAD, OLD DUTCH ROAD, ALICE STREET, RIGHT INTO GREY STREET, LEFT INTO COMMERCIAL, LEFT INTO FIELD STREET TO SOLDIER'S WAY TAXI RANK.<br><br>ALTERNATIVELY.<br><br>FROM COMMERCIAL ROAD, RIGHT GARDNER STREET, RIGHT INTO PINE STREET INTO WESTERN FREEWAY.<br><br>ALTERNATIVELY.<br><br>MALANDELA ROAD, M25, N2, INTO WESTERN FREEWAY (N3).<br><br>2.2 K & J<br><br>NKONJANE ROAD, LEFT INTO SAGWACA ROAD, RIGHT INTO PHOTHWE ROAD, RIGHT INTO MPANGELE ROAD, LEFT INTO MCAKA ROAD, LEFT INTO MKHIWANE ROAD, RIGHT INTO NYALA ROAD, INTO UNDLONDLO ROAD,RIGHT INTO MALANDELA ROAD, INANDA ROAD, INTO INANDA HIGHWAY,RIGHT INTO N2 INTO WESTERN FREEWAY (N3) EAST BOUND, ALONG TO WESTERN FREEWAY (N3) LEFT TO BEREA ROAD NORTH, INTO OLD DUTCH ROAD, ALICE STREET, RIGHTINTO GREY STREET, LEFT INTO COMMERCIAL,LEFT INTO FIELD STREET, TO SOLDIER'S WAY TAXI RANK.<br><br>ALTERNATIVELY.<br><br>FROM COMMERCIAL ROAD, RIGHT INTO GARNER STREET, AND RIGHT INTO PINE STREET TO WESTERN FREEWAY.<br><br>ALTERNATIVELY.<br><br>MALANDELA ROAD, M25, N2 INTO WESTERN FREEWAY (N3). |

transport
Department:
Transport
Province of KwaZulu-Natal

GAZETTE
LGKZNG21-2017-SEP
REGION: ALL

| | |
|---|---|
| | 2.3 L & M.<br><br>BHEJANE ROAD, RIGHT INTO HLOBANE ROAD, LEFT INTO NDLONDLO ROAD, LEFT INTO LUTHULI ROAD, RIGHT INTO ZULU ROAD, LEFT INTO NTOMBELA ROAD, RIGHT INTO MALANDELA ROAD, INTO INANDA ROAD, INTO INANDA HIGHWAY, RIGHT INTO N2 INTO WESTERN FREEWAY (N3) EAST BOUND, ALONG TO WESTERNFREEWAY (N3), LEFT TO BEREA ROAD NORTH, INTO OLD DUTCH ROAD, ALICE STREET, RIGHT INTO GREY STREET, LEFT INTO COMMERCIAL, LEFT INTO FIELD STREET, TO SOLDIER'S WAY TAXI RANK.<br><br>ALTERNATIVELY.<br><br>FROM COMMERCIAL ROAD, RIGHT INTO GARDNER STREET, RIGHT INTO PINE STREET TO WESTERN FREEWAY.<br><br>ALTERNATIVELY.<br><br>MALANDELA ROAD, M25, N2, INTO WESTERN FREEWAY (N3).<br><br>ALTERNATIVELY.<br><br>NYALA ROAD, LEFT INTO PHITHI, INTO MDONI ROAD, NYALA INTO MBONDWE ROAD, RIGHT INTO SIBISI ROAD, INTO MKHWANAZI ROAD, LEFT INTO MLANGENI ROAD, LEFT INTO NTOMBELA ROAD INTO INANDA ROAD, INTO INANDA HIGHWAY, RIGHT INTO N2 INTO WESTERN FREEWAY (N3) EAST BOUND, ALONG TO WESTERN FREEWAY (N3), LEFT TO BEREA ROAD NORTH, INTO OLD DUTCH ROAD, ALICE STREET, RIGHT INTO GREY STREET, LEFT INTO COMMERCIAL, LEFT INTO FIELD STREET, TO SOLDIER'S WAY TAXI RANK.<br><br>ALTERNATIVELY.<br><br>FROM COMMERCIAL ROAD, RIGHT INTO GARDNER STREET, RIGHT INTO PINE STREET TO WESTERN FREEWAY. |
| **12.3** | FROM ALONG MALANDELA ROAD, LEFT INTO BHEJANE ROAD, ALONG BHEJANE ROAD, LEFT INTO SIBISI ROAD, RIGHT INTO NYALA ROAD, RIGHT INTO BHUNGEZI ROAD, RIGHT INTO NTUZUMA ACCESS, RIGHT INTO M25 ON-RAMP AND PROCEED TO BESTER'S TAXI RANK. * ALONG MALANDELA ROAD, LEFT INTO BHEJANE ROAD, RIGHT INTO ZULU ROAD, LEFT INTO NTOMBELA ROAD, LEFT INTO MALANDELA ROAD AND PROCEED TO CROSSROADS TAXI RANK.<br><br>FROM THE RANK AT KWAMASHU STATION ALONG ANY OF THE ROUTES ABOVE INTO AND ALONG MALANDELA ROAD, INTO INANDA ROAD, RIGHT INTO N2, RIGHT INTO M19, ALONG THE M19, INTO ST JOHN AVENUE, RIGHT INTO OLD MAIN ROAD (M31), LEFT INTO CROMPTON ROAD, RIGHT INTO HILL STREET AND PROCEED TO THE TAXI RANK. |
| **12.4** | MALANDELA ROAD, INANDA ROAD, INANDA HIGHWAY, RIGHT INTO THE M19, ALONG M19, LEFT INTO SHEPSTONE ROAD, INTO BEVISS ROAD, RIGHT INTO OLD MAIN ROAD (M31), LEFT INTO CROMPTON STREET, RIGHT INTO HILL STREET AND PROCEED TO THE TAXI RANK IN HILL STREET. |
| **12.5** | FROM KWAMASHU STATION, INTO MALANDELA ROAD, INTO HUNSLET ROAD, RIGTHT INTO ABERDARE DRIVE, LEFT INTO PHOENIX HIGHWAY, LEFT INTO R102, ALONG R102, RIGHT INTO WICKS STREET, LEFT INTO IRELAND STREET, RIGHT INTO MOSS STREET, RIGHT INTO WICKS STREET, LEFT INTO R102, ALONG R102, RIGHT INTO NORTHERN DRIVE, RIGHT INTO PHOENIX HIGHWAY, RIGHT INTO INDUSTRIAL PARK ROAD, INTO NTUZUMA ACCESS ROAD, LEFT INTO BHUNGEZI ROAD, LEFT INTO NYALA, RIGHT INTO BHEJANE ROAD AND PROCEED OT THE RANK ON MALANDELA ROAD AT KWAMASHU STATION. |
| **12.6** | FROM KWAMASHU TAXI RANK INTO MALANDELA ROAD, INTO M25 INTO NORTH COAST ROAD, INTO UMGENI ROAD, LEFT INTO ARGYLE ROAD, RIGHT INTO BRICKHILL ROAD, INTO POINT ROAD, DIRECT AND RETURN.<br>OUTWARDS<br><br>FROM POINT ROAD, RIGHT INTO BAYTERRACE ROAD, RIGHT INTO STANGER STREET, INTO ARGYLE ROAD, INTO UMGENI ROAD, INTO MALANDELA ROAD, INTO KWAMASHU TAXI RANK. |

**transport**
Department:
Transport
**Province of KwaZulu-Natal**

**GAZETTE**
**LGKZNG21-2017-SEP**
**REGION: ALL**

| | |
|---|---|
| **12.7** | FROM KWAMASHU B RANK TO KWAMASHU TAXI RANK (UMSUNDUZI ROAD) INTO AMANZIMTOTI ROAD, UBUBANE ROAD, LEFT INTO ISIHLABELELO ROAD, LEFT INTO SIKHINDI ROAD, LEFT INTO GIYA ROAD, RIGHT INTO PHEPHELO ROAD, RIGHT INTO MQHINO ROAD, RIGHT INTO THABATHA ROAD, RIGHT INTO SIKHINDI ROAD BACK INTO ISIHLABELELO ROAD, VIA UMBANDO ROAD, INTO SIGWEGWE ROAD, INTO UMSUNDUZI ROAD TO KWAMASHU TAXI RANK (UMSUNDUZI RANK) AND BACK WITH THE SAME ROUTE TO C, B & D. |
| **12.8** | (H) CROSSROADS TAXI RANK TO KWAMASHU STATION VIA C & D.<br><br>1. FROM CROSSROADS TAXI RANK TO C & D VIA MALANDELA ROAD, INTO UBUBANE ROAD, RIGHT INTO SIGWEGWE ROAD, LEFT INTO INGOME ROAD, RIGHT INTO AMANZIMTOTI ROAD, RIGHT INTO ISIPINGO ROAD AND RETURN BACK ALONG THE SAME ROUTE.<br><br>2. FROM CROSSROADS TAXI RANK TO KWAMASHU STATION VIA MALANDELA ROAD, RIGHT INTO NTOMBELA ROAD, RIGHT INTO ZULU ROAD, LEFT INTO LUTHULI ROAD, RIGHT INTO NDLONDLO ROAD, RIGHT INTO HLOBANI ROAD, LEFT INTO BHEJANE ROAD INTO KWAMASHU TAXI RANK (MALANDELA ROAD) AND RETURN ALONG THE SAME ROUTE BACK. |
| **12.9** | FROM KWAMASHU TAXI RANK VAIA MALANDELA ROAD, LEFT INTO BHEJANE ROAD, RIGHT INTO NYALA ROAD, LEFT INTO MPUKANE ROAD, RIGHT INTO NYALA ROAD, INTO BUNGEZI RIGHT INTO NTUZUMA ACCESS ROAD, RIGHT INTO M25, INTO BESTER TAXI RANK AND RETURN ALONG THE SAME ROUTE BACK.<br><br>FROM KWAMASHU TAXI RANK TO BESTER VIA MALANDELA ROAD, INTO BHEJANE ROAD, LEFT INTO SIBISI ROAD, RIGHT INTO NYALA ROAD, RIGHT INTO BUNGEZI ROAD, RIGHT INTO NTUZUMA ACCESS ROAD, TO BESTER RANK AND RETURN SAME ROUTE BACK.<br><br>FROM KWAMASHU TAXI RANK VIA MALANDELA ROAD, INTO BHEJANE ROAD, LEFT INTO MPUNZI ROAD, RIGHT INTO NYALA ROAD, LEFT INTO MBONDWE ROAD, LEFT INTO INGCEBO DRIVE, LEFT INTO IMBONDWE ROAD, LEFT INTO PHITHI ROAD, DIRECT RETURN. |
| **12.10** | FROM KWAMASHU TAXI RANK INTO MALANDELA ROAD, RIGHT INTO MKHIWANE ROAD, LEFT INTO MCAKA ROAD, RIGHT INTO MPANGELE ROAD, LEFT INTO PHOTHWE ROAD, LEFT INTO QOPHAMUTHI ROAD, LEFT INTO SAGWACA ROAD, RIGHT INTO NKONJANE ROAD, LEFT INTO MALANDELA ROAD AND RETURN TO THE RANK. |
| **12.11** | FROM KWA-MASHU TAXI RANK, INTO MALANDELA ROAD, INTO INANDA ROAD, INTO INANDA HIGHWAY, RIGHT INTO N2, INTO WESTERN FREEWAY (N3) ALONG THE WESTERN FREEWAY (N3), LEFT INTO BEREA ROAD NORTH, INTO OLD DUTCH ROAD, ALICE STREET, RIGHT INTO GREY STREET, LEFT INTO COMMERCIAL, LEFT INTO FIELD STREET TO SOLDIER'S WAY TAXI RANK.<br><br>FROM COMMERCIAL ROAD, TURN RIGHT INTO GARDNER STREET, RIGHT INTO PINE STREET TO WESTERN FREEWAY.<br><br>FROM SOLDIER'S WAY TAXI RANK, TO FIELD STREET, LEFT INTO LEOPOLD STREET, TO CANNONGATE ROAD, INTO WESTERN FREEWAY (N3), INTO N2, INANDA ROAD OFF-RAMP, INANDA HIGHWAY, MALANDELA ROAD. |
| **12.12** | FROM KWAMASHU SECTIONS C,D,& B,K & J AND L & M TO DURBAN<br><br>2.1 C, D & B:<br><br>UBUBANE ROAD, RIGHT INTO ISIGWEGWE ROAD, INTO ISIPINGO ROAD, LEFT INTO AMANZIMTOTI ROAD, LEFT INTO MALANDELA ROAD, INTO INANDA ROAD, INTO INANDA HIGHWAY, RIGHT INTO N2, INTO WESTERN FREEWAY (N3) ALONG WESTERN FREEWAY (N3), LEFT TO BEREA ROAD NORTH, OLD DUTCH ROAD, ALICE STREET, RIGHT INTO GREY STREET, LEFT INTO COMMERCIAL, LEFT INTO FIELD TO SOLDIER'S WAY TAXI RANK.<br><br>ALTERNATIVELY.<br><br>FROM COMMERCIAL ROAD, RIGHT GARDNER STREET, RIGHT INTO PINE STREET INTO WESTERN FREEWAY.<br><br>ALTERNATIVELY.<br><br>MALANDELA ROAD, M25, N2, INTO WESTERN FREEWAY (N3). |

transport
Department:
Transport
Province of KwaZulu-Natal

GAZETTE
LGKZNG21-2017-SEP
REGION: ALL

2.2 K & J

NKONJANE ROAD, LEFT INTO SIGWACA ROAD, RIGHT INTO PHOTHWE ROAD, RIGHT INTO MPANGELE ROAD, LEFT INTO MCAKA ROAD, LEFT INTO MKHIWANE ROAD, RIGHT INTO NYALA ROAD, INTO UNDLONDLO ROAD, RIGHT INTO MALANDELA ROAD, INANDA ROAD, INTO INDANDA HIGHWAY, RIGHT INTO N2 INTO WESTERN FREEWAY (N3) EAST BOUND, ALONG TO WESTERN FREEWAY (N3), LEFT TO BEREA ROAD NORTH,INTO OLD DUTCH ROAD, ALICE STREET, RIGHT INTO GREY STREET, LEFT INTO COMMERCIAL, LEFT INTO FIELD, TO SOLDIER'S WAY TAXI RANK.

ALTERNATIVELY

FROM COMMERCIAL ROAD, RIGHT INTO GARDNER STREET, RIGHT INTO PINE STREET TO WESTERN FREEWAY.

ALTERNATIVELY.

MALANDELA ROAD, M25, N2, INTO WESTERN FREEWAY (N3).

2.3. L & M:

BHEJANE ROAD, RIGHT INTO HLOBANE ROAD, LEFT INTO LUTHULI ROAD, RIGHT INTO ZULU ROAD, LEFT INTO NTOMBELA ROAD, RIGHT INTO MALANDELA ROAD, INTO INANDA ROAD, INTO INANDA HIGHWAY, RIGHT INTO N2 WESTERN FREEWAY (N3) EAST BOUND, ALONG TO WESTERN FREEWAY (N3), LEFT TO BEREA ROAD, INTO OLD DUTCH ROAD, ALICE STREET, RIGHT INTO GREY STREET, LEFT INTO COMMERCIAL, LEFT INTO FIELD STREET, TO SOLDIER'S WAY TAXI RANK.

ALTERNATIVELY.

FROM COMMERCIAL ROAD, RIGHT INTO GARDNER STREET, RIGHT INTO PINE STREET TO WESTERN FREEWAY.

ALTERNATIVELY.

MALANDELA ROAD, M25, N2, INTO WESTERN FREEWAY (N3).

ALTERNATIVELY.

NYALA ROAD, LEFT INTO PHITHI, INTO MDONI ROAD, NYALA, INTO MBONDWE ROAD, RIGHT INTO SIBISI ROAD, INTO MKHWANAZI ROAD, LEFT INTO MAKHATHINI ROAD, LEFT INTO MLANGENI ROAD, LEFT INTO NTOMBELA ROAD INTO INANDA ROAD, INTOINANDA HIGHWAY, RIGHT INTO N2 INTO WESTERN FREEWAY (N3) EAST BOUND, ALONG TO WESTERN FREEWAY (N3), LEFT TO BEREA ROAD NORTH, INTO OLD DUTCH ROAD, ALICE STREET, RIGHT INTO GREY STREET, LEFT INTO COMMERCIAL, LEFT INTO FIELD STREET, TO SOLDIER'S WAY TAXI RANK.

ALTERNATIVELY.

FROM COMMERCIAL ROAD, RIGHT INTO GARDNER STREET, RIGHT INTO PINE STREET TO WESTERN FREEWAY.

ALTERNATIVELY.

MALANDELA ROAD, M25, N2 INTO WESTERN FREEWAY (N3).

**transport**
Department:
Transport
**Province of KwaZulu-Natal**

**GAZETTE**
**LGKZNG21-2017-SEP**
**REGION: ALL**

| | |
|---|---|
| **12.13** | 3 A. FROM APPROVED TAXI RANK IN KWA-MASHU TO APPROVED TAXI RANK IN PINETOWN VIA BESTER, CROSSROADS DIRECT AND RETURN.ALONG MALANDELA ROAD, LEFT INTO BHEJANE ROAD, ALONG BHEJANE ROAD, LEFT INTO SIBISI ROAD, RIGHT INTO NYALA ROAD, RIGHT INTO BHUNGEZI ROAD, RIGHT INTO NTUZUMA ACCESS, RIGHT INTO M25 ON- RAMP AND PROCEED TO BESTER'S TAXI RANK.<br><br>ALONG MALANDELA ROAD, LEFT INTO BHEJANE ROAD, RIGHT INTO ZULU ROAD, LEFT INTO NTOMBELA ROAD, LEFT INTO MALANDELA ROAD AND PROCEED TO CROSSROADS TAXI RANK.<br><br>FROM THE RANK AT KWA-MASHU STATION ALONG ANY OF THE ROUTES ABOVE INTO AND ALONG MALANDELA ROAD, INTO INANDA ROAD, RIGHT INTO THE N2, RIGHT INTO M19, ALONG THE M19, INTO ST.JOHN AVENUE, RIGHT INTO OLD MAIN ROAD (M31), LEFT INTO CROMPTON ROAD, RIGHT INTO HILL STREET AND PROCEED TO THE TAXI RANK. |
| **12.14** | FROM APPROVED TAXI RANK IN KWA-MASHU TO APPROVED TAXI RANK IN STANGER TO VERULAM ALONG MALANDELA ROAD, RIGHT INTO M25, LEFT INTO THE N2, ALONG THE N2 LEFT INTO M41, ALONG THE M41 RIGHT INTO WICK STREET, LEFT INTO IRELAND STREET, RIGHT INTO WICK STREET, RIGHT INTO R102, PROCEED ALONG R102, PROCEED ALONG R102 TO STANGER DIRECT AND RETURN. |
| **12.15** | FROM KWA-MASHU TO PINETOWN MALANDELA ROAD, INANDA ROAD, INANDA HIGHWAY, RIGHT INTO THE M19, ALONG M19,LEFT INTO SHEPSTONE ROAD, INTO BEVISS ROAD, RIGHT INTO OLD MAIN ROAD (M31),LEFT INTO CROMPTON STREET, RIGHT INTO HILL STREET AND PROCEED TO THE TAXI RANK IN HILL STREET. |
| **12.16** | 6.A. KWA-MASHU TO VERULAM VIA GHANDI HOSPITAL.<br><br>KWA-MASHU STATION, INTO MALANDELA ROAD, INTO HUNSLET ROAD, RIGHT INTO ABERDARE DRIVE, LEFT INTO PHOENIX HIGHWAY, LEFT INTO R102, ALONG R102, RIGHT INTO WICKS STREET, LEFT INTO IRELAND STREET, RIGHT INTO MOSS STREET RIGHT INTO WICKS STREET, LEFT INTO R102, ALONG R102, RIGHT INTO NORTHERN DRIVE, RIGHT INTO PHOENIX HIGHWAY, RIGHT INTO INDUSTRIAL PARK ROAD, INTO NTUZUMA ACCESS ROAD, LEFT INTO BHUNGEZI ROAD, LEFT INTO NYALA, RIGHT INTO BHEJANE ROAD AND PROCEED TO THE RANK ON MALANDELA ROAD AT KWA-MASHU STATION. |
| **12.17** | KWA-MASHU TAXI RANK TO B & D ROUTES.<br><br>FROM KWA-MASHU B RANK TO KWA-MASHU TAXI RANK (UMSUNDUZI ROAD) INTO AMANZIMTOTI ROAD, UBUBANE ROAD, LEFT INTO ISIHLABELELO ROAD, LEFT INTO SIKHINDI ROAD, LEFT INTO GIYA ROAD, RIGHT INTO<br>PHEPHELO ROAD, RIGHT INTO MQHINO ROAD, RIGHT INTO THABATHA ROAD, RIGHT INTO SIKHINDI ROAD AND BACK TO ISIHLABELELO ROAD, VIA UMBANDO ROAD, INTO SIGWEGWE ROAD, INTO UMSUNDUZI ROAD TO KWA-MASHU TAXI RANK (UMSUNDUZI RANK) AND BACK WITH THE SAME ROUTE TO C,B & D. |
| **12.18** | 9.A. CROSSROADS TAXI RANK TO KWA-MASHU STATION VIA C & D.<br><br>1. FROM CROSSROADS TAXI RANK TO C & D VIA MALANDELA ROAD, INTO UBUBANE ROAD, RIGHT INTO SIGWEGWE ROAD, LEFT INTO INGOME ROAD, RIGHT INTO AMANZIMTOTI ROAD, RIGHT INTO ISIPINGO ROAD AND RETURN BACK ALONG THE SAME ROUTE.<br><br>2. FROM CROSSROADS TAXI RANK TO KWA-MASHU STATION VIA MALANDELA ROAD, RIGHT INTO NTOMBELA ROAD, RIGHT INTO ZULU ROAD, LEFT INTO LUTHULI ROAD, RIGHT INTO NDLONDLO ROAD, RIGHT INTO HLOBANI ROAD, LEFT INTO BHEJANE ROAD INTO KWA-MASHU TAXI RANK (MALANDELA ROAD) AND RETURN ALONG THE SAME ROUTE. |

**transport**
Department:
Transport
**Province of KwaZulu-Natal**

**GAZETTE**
**LGKZNG21-2017-SEP**
**REGION: ALL**

| | |
|---|---|
| **12.19** | KWA-MASHU TAXI RANK TO KWAMASHU L & M (WITHIN TOWNSHIP).<br><br>FROM KWA-MASHU TO CROSSROADS.<br><br>KWA-MASHU TAXI RANK TO CROSSROAD VIA MALANDELA ROAD, LEFT INTO BHEJANE ROAD, RIGHT INTO HLOBANE ROAD, LEFT INTO NDLONDLO ROAD, LEFT INTO LUTHULI ROAD, RIGHT INTO ZULU ROAD, LEFT INTO NTOMBELA ROAD INTO MALANDELA ROAD (CROSSROAD TAXI RANK).<br><br>10.2 FROM KWA-MASHU TO M SECTION (NHLUNGWANE).<br><br>FROM KWA-MASHU TAXI RANK VIA MALANDELA ROAD LEFT INTO BHEJANE ROAD, LEFT INTO NYALA ROAD LEFT INTO MPUKANE ROAD, RIGHT INTO NYALA ROAD, LEFT INTO BUNGEZI ROAD, RIGHT INTO NTUZUMA ACCESS ROAD, RIGHT INTO M25, INTO BESTER TAXI RANK AND RETURN ALONG THE SAME ROUTE.<br><br>10.3 FROM KWA-MASHU TO BESTER<br><br>FROM KWA-MASHU TAXI RANK TO BESTER VIA MALANDELA ROAD, INTO BHEJANE ROAD, LEFT INTO SIBISI ROAD, RIGHT INTO NYALA ROAD, RIGHT INTO BUNGEZI ROAD, RIGHT INTO NTUZUMA ACESS ROAD, TO BESTER RANK AND RETURN ALONG THE SAME ROUTE.<br><br>10.4 FROM KWA-MASHU TO L SECTION<br><br>KWA-MASHU TAXI RANK INTO MALANDELA ROAD, INTO BHEJANE ROAD, LEFT INTO NYALA ROAD, INTO MBONDWE ROAD,RIGHT INTO INGCEBO DRIVE, LEFT INTO IMBONDWE ROAD, LEFT INTO PHITHI ROAD,DIRECT AND RETURN.<br><br>10.5 FROM KWA-MASHU TAXI RANK TO N SECTION.<br><br>FROM KWA-MASHU TAXI RANK INTO MALANDELA ROAD, INTO BHEJANE ROAD, LEFT INTO NYALA ROAD, INTO UNDIYAZANA DRIVE, LEFT INTO MBONDWE ROAD, LEFT INTO EGUGWINI STREET, LEFT INTO UMATHINTA DRIVE, LEFT INTO IBOHLOLOLO DRIVE, AND RETURN ALONG THE SAME ROUTE.<br><br>10.6 KWA-MASHU TAXI RANK TO K & J.<br><br>FROM KWA-MASHU TAXI RANK INTO MALANDELA ROAD, RIGHT INTO MKHIWANE ROAD, LEFT INTO MCAKA ROAD, RIGHT INTO MPANGELE ROAD, LEFT INTO PHOTHWE ROAD, LEFT INTO QOPHAMUTHI ROAD, LEFT INTO SAGWACA ROAD, RIGHT INTO NKONJANE ROAD LEFT INTO MALANDELA ROAD, AND RETURN TO THE RANK. |

**transport**
Department:
Transport
**Province of KwaZulu-Natal**

# GAZETTE

**LGKZNG21-2017-SEP**

**REGION: ALL**

| | | | |
|---|---|---|---|
| **1)** | **Application Number:** APP0091689 | **2)** | **Gazette Number:** LGKZNG21-2017-SEP |
| **3)** | **Applicant:** Z MAJOLA<br>**ID NO.** 6307255546080<br>**Association:** SINAMUVA TAXI ASSOCIATION | **4)** | **Applicant Address:**<br>10 BREMEN ROAD<br>BAYHEAD<br>DURBAN<br>4001 |
| **5)** | **Existing Licence Holder:** NOT APPLICABLE<br>**ID NO.** NOT APPLICABLE | **6)** | **Existing Licence Holder Address:**<br>NOT APPLICABLE |
| **7)** | **Type of application:** NEW OPERATING LICENCE | **8)** | **Operating Licence Number:** NOTAVAILABLE |
| **9)** | **Vehicle Type:** MINIBUS TAXI | **10)** | 1 X 9-16 (SEATED) + 0 (STANDING) |
| **11)** | **Region:** GREATER NORTH | | |

| | |
|---|---|
| **12.1** | FROM KWAMASHU HOSTEL TO A NEW RESIDENTIAL AREA SITUATED NEAR GOAT WORLD, TO DURBAN: FROM KWAMASHU HOSTEL TAXI RANK TURN LEFT INTO MUSA ROAD THEN RIGHT INTO MALANDELA ROAD AND RIGHT INTO HAYFIELDS ROAD, WHICH LEADS STRAIGHT INTO THE RESIDENTIAL AREA ( MOUNT ROYAL) AND RETURN ALONG THE SAME ROUTE, LEFT INTO MALANDELA ROAD, AND JOIN M25 AT N2 FREEWAY BRIDGE TURN RIGHT INTO N2 FREEWAY SOUTH BOUND. AT E.B.CLOETE JUNCTION TURN LEFT INTO N3 FREEWAY EASTBOUND, PASS TOLLGATE THEN TURN LEFT INTO OLD DUTCH ROAD, THEN RIGHT INTO MARKET ROAD AND RIGHT AGAIN INTO LEOPOLD STREET. TURN RIGHT INTO WARWICK AVENUE AND THEN LEFT INTO THE TAXI RANK NO.253. RETURN ROUTE: FROM RANK NO.253 IN WARWICK AVENUE TURN LEFT INTO WARWICK AVENUE THEN RIGHT INTO ALICE STREET AND RIGHT INTO MARKET ROAD AND RIGHT AGAIN INTO LEOPOLD STREET THEN JOIN CONONGATE ROAD AND PROCEED ALONG N3 FREEWAY AND DRIVE BACKWARDS USING THE SAME FORWARD ROUTE. |
| **12.2** | FROM KWAMASHU HOSTEL TAXI RANK TO REDHILL RAILWAY STATION VIA BRIARDENE AREA:FROM KWAMASHU HOSTEL TURN LEFT INTO MUSA ROAD AND RIGHT INTO MALANDELA ROAD THEN RIGHT AGAIN INTO M25 . LEFT INTO INTO R102 PHOENIX & VERULAM TURN OFF, PROCEED ALONG AND TURN RIGHT INTO OLD NORTH COAST ROAD AND DRIVE STRAIGHT ALONG THE ROAD. TURN LEFT INTO NORTH COAST ROAD AND THEN RIGHT INTO ARDROSSAN ROAD AND TAKE AN IMMEDIATE LEFT INTO REDHILL RAILWAY STATION AND RETURN ALONG THE FORWARD ROUTE IN REVERSE. |
| **12.3** | KWAMASHU HOSTEL TO PINETOWN VIA NEW GERMANY.<br>FROM KWAMASHU HOSTEL TAXI RANK TURN LEFT INTO MUSA ROAD THEN RIGHT INTO MALANDELA ROAD AND RIGHT INTO HAYFIELDS ROAD, WHICH LEADS STRAIGHT INTO THE RESIDENTIAL AREA AND RETURN ALONG THE SAME ROAD (HAYFIELDS ROAD).<br><br>BACKWARDS THEN TURN LEFT INTO MALANDELA ROAD, AND JOIN M25 AT N2 FREEWAY BRIDGE TURN RIGHT INTO N2 FREEWAY SOUTH BOUND. TURN LEFT AT INANDA ROAD OFF RAMP, PROCEED STRAIGHT INTO UMGENI ROAD AND TURN RIGHT TOWARDS M19 WESTVILLE NORTH DIRECTION. PROCEED STRAIGHT AND TURN LEFT INTO M32 THEN RIGHT INTO BLAIR ATHOLL ROAD. CONTINUE ALONG AND TURN LEFT INTO SHEPSTONE ROAD. TURN RIGHT INTO M19 ST JOHN?S AVENUE AND TURN RIGHT INTO OLD MAIN ROAD, LEFT INTO MOODIE STREET AND THEN RIGHT INTO HILL STREET AND FINALLY LEFT INTO HILL STREET TAXI RANK<br><br>.RETURN ROUTE:FROM PINETOWN TAXI RANK TURN LEFT INTO ANDERSON STREET AND LEFT INTO M31 OLD MAIN ROAD THEN LEFT INTO M13. CONTINUE ALONG AND TURN LEFT INTO M19 PASS ST JOHN?S AVENUE AND CONTINUE ALONG BACK TO THE STARTING POINT USING THE SAME FORWARD ROUTE. |

**transport**
Department:
Transport
**Province of KwaZulu-Natal**

# GAZETTE

**LGKZNG21-2017-SEP**

**REGION: ALL**

| | | | |
|---|---|---|---|
| **1)** | **Application Number:** APP0091690 | **2)** | **Gazette Number:** LGKZNG21-2017-SEP |
| **3)** | **Applicant:** JD MIYA<br>**ID NO.** 6701010628086<br>**Association:** NOT AVAILABLE | **4)** | **Applicant Address:**<br>PO BOX2868<br>LADYSMITH<br>3370 |
| **5)** | **Existing Licence Holder:** NOT APPLICABLE<br>**ID NO.** NOT APPLICABLE | **6)** | **Existing Licence Holder Address:**<br>NOT APPLICABLE |
| **7)** | **Type of application:** NEW OPERATING LICENCE | **8)** | **Operating Licence Number:** NOTAVAILABLE |
| **9)** | **Vehicle Type:** OTHER | **10)** | 1 X 21 (SEATED) + 0 (STANDING) |
| **11)** | **Region:** UTHUKELA | | |

| | |
|---|---|
| **12.1** | FROM HOUSE NO 846 IN DRIFONTEIN TURN LEFT THEN PROCEED TO THE MAIN ROAD WHICH WILL LEAD ME TO THE FIRST PICK UP POINT WHICH IS MADEVU STORE AT DRIFONTEIN PICK 3 CHILDREN AND PROCEED TO MAZIBUKO'S GARAGE AND PICK ANOTHER 3 CHILDREN PROCEED WITH THE MAIN ROAD TO THE NGEDUZE STORE PICK 2 CHILDREN AND PROCEED TO MGAZINI HADEBE STOP I PICK 4 CHILDREN THEN PROCEED TO VELA STORE AND PICK ANOTHER 4 CHILDREN CONTINUE TO PICK UP AT DRIFONTEIN RANK WHERE I PICK 1 CHILD THEN PROCEED AND JOIN P189 ROAD ON MY LEFT HAND SIDE PROCEED WITH IT TILL, NEWCASTLE ROAD (N11) TO LADYSMITH TOWN AT THE ROBOT PROCEED STRAIGHT TO CONVENT ROAD PASS NEW LIFE SCHOOL THEN OFF LOAD 6 CHILDREN AT EDUKIDZ PRE-PRIMARY, TURN LEFT TO FAQUAR ROAD PASS LADYSMITH HIGH SCHOOL, TURN LEFT TO REPUBLIC ROAD TURN LEFT TO HERRISMITH ROAD, THEN TURN LEFT TO KEATE STREET REPUBLIC SCHOOL OFF LOAD 11 CHILDREN THEN GO TO SHOPRITE PARKING.<br><br>RETURN THE SAME ROUTE IN REVERSE IN THE AFTERNOON RETURNING TO DRIFONTEIN. |

**transport**
Department:
Transport
**Province of KwaZulu-Natal**

# GAZETTE

**LGKZNG21-2017-SEP**

**REGION: ALL**

| | | | |
|---|---|---|---|
| **1)** | **Application Number:** APP0091691 | **2)** | **Gazette Number:** LGKZNG21-2017-SEP |
| **3)** | **Applicant:** FNB MTOLO<br>**ID NO.** 6204105302089<br>**Association:** UMZIMKULU UNCEDO SERVICE TAXI ASSOCIATION | **4)** | **Applicant Address:**<br>1440 CAROLINE STREET<br>BRIXTON<br>JHB<br>KWA-ZULU NATAL<br>2001 |
| **5)** | **Existing Licence Holder:** NOT APPLICABLE<br>**ID NO.** NOT APPLICABLE | **6)** | **Existing Licence Holder Address:**<br>NOT APPLICABLE |
| **7)** | **Type of application:** NEW OPERATING LICENCE | **8)** | **Operating Licence Number:** LKNKZN0127429 |
| **9)** | **Vehicle Type:** MINIBUS | **10)** | 1 X 15 (SEATED) + 0 (STANDING) |
| **11)** | **Region:** SISONKE | | |

| | |
|---|---|
| **12.1** | ROUTE 2<br>DEPARTURE: UMZIMKULU(RIVERSIDE) TO DESTINATION: UMZIMKULU TAXI RANK<br>From Umzimkulu Riverside Taxi rank join T8 Road proceed and pass Malene saw Mill proceed and cross Ngwangwane Bridge proceed and pass Sanyongwana High School proceed and cross umzimkulu Bridge proceed pass Mondi,Creighton proceed turn right join T52 proceed and pass Mahehle Location proceed and pass Ncomani High School proceed and turn right join R56 and turn right to Umzimkulu Taxi Rank and return on the same route. |
| **12.2** | ROUTE 3<br>DEPARTURE: UMZIMKULU (RIVERSIDE)TO DESTINATION:IXOPO<br>From Umzimkulu Rivers Taxi Rank join T8 Road proceed and pass Malenge Saw Mill proceed and cross Ngwangwane Bridge proceed and pass Sonyongwana High School proceed and cross umzimkulu Bridge proceed and pass Mondi proceed and pass Creighton proceed and pass Mealies factory join R612 proceed and pass Treated Timber proceed and pass Eskom proceed Clover SA proceed and turn right join Margaret Road and turn left to Ixopo Taxi rank and return on the same route.NB:THERE ARE PICK-UPS AND DROP-OFFS ALONG THE WAY. |
| **12.3** | ROUTE 6<br>DEPARTURE: UMZIMKULU (RIVERSIDE) TO DESTINATION:UNDERBERG<br>From Riverside Taxi Rank join T8 pass Uncedo Store,Kingscore proceed and turn right join R617 then proceed and pass Bushmansne Branch pass Birch Farm proceed and pass road Branch cross Umzimkulu river Bridge proceed and Underberg race Course proceed pass Underberg Spar, proceed pass Himeville Branch turn right to Underberg taxi rank and return on the same route. |
| **12.4** | ROUTE 7<br>FROM DEPARTURE :UMZIMKULU RIVERSIDE TO DESTINATION:PIETERMARITZBURG<br>From Umzimkulu Riverside Taxirank join T8 Road proceed and pass Creighton proceed and join R612 proceed and join R56 proceed and pass Richmond proceed and join Alexander Road proceed and turn left join Chief Albert Luthuli Street turn right join Langalibalele Street turn left join Boschoff Street turn left to Pietermarizburg Taxi Rank and return on the same route. |
| **12.5** | ROUTE 9<br>DEPARTURE FROM UMZIMKULU RIVERSIDE TO DESTINATION: DURBAN<br>from Umzimkulu Riverside taxi rank join T8 proceed pass Creighton and join R612 turn right proceed pass R612 turn right proceed pass Ixopo turn left join R56 proceed pass Richmond proceed and turn to Umlazi road proceed and join N3 and pass Comperdown proceed and turn left to richmond Road drop-off and proceed turn right to Crompton road,turn left to M13 proceed to join N3 proceed turn right to Berea road and turn left join West street turn left to Durban Theatre Lane and return on the same route.<br>NB.THERE ARE DROP - OFFS ALONG THE WAY. |

**transport**
Department:
Transport
**Province of KwaZulu-Natal**

**GAZETTE**
**LGKZNG21-2017-SEP**
**REGION: ALL**

| | |
|---|---|
| **12.6** | ROUTE 10<br>DEPARTURE FROM UMZIMKULU:RIVERSIDE TO DESTINATION:JOHANNESBURG<br>From Umzimkhulu Riverside Taxi Rank pass Creighton join R612 turn left proceed Donybrook turn right join R617 pass Bulwer proceed turn left join N3 pass mooi River pass Tugela Toll Plaza proceed pass Vanreneen,Mentrose Harrismith,Warden,Villiers plaza proceed and pass Grootvlei proceed and pass Dehoek Toll Plaza Heidenurg turn left to Volsorus Taxi rank.there are drop-offs proceed and join n3 proceed and turn left join M2 turn left to Citydeep.there are drop-offs proceed join Harrow road through Commissioner Street proceed and turn right join rissik street proceed turn right join Devilliers Street,Trumph Street turn right to (West gate) Selby,martin street.there are drop-offs proceed and turn left join Mtemi Piliso street proceed and join Bree street.There are drop-offs proceed turn left join rissik Street proceed turn right join Devilliers Street turn left join Vanderers Street proceed and turn left to Johannesburg Park City Rank and return on the same route. |

**transport**
Department:
Transport
**Province of KwaZulu-Natal**

# GAZETTE

**LGKZNG21-2017-SEP**

**REGION: ALL**

| | | | |
|---|---|---|---|
| **1)** | **Application Number:** APP0091693 | **2)** | **Gazette Number:** LGKZNG21-2017-SEP |
| **3)** | **Applicant:** S KHOMO<br>**ID NO.** 7612265412085<br>**Association:** MGUGU TAXI OWNERS ASSOCIATION | **4)** | **Applicant Address:**<br>A2426 MFAZI OMNYAMA<br>TOWNSHIP<br>4126 |
| **5)** | **Existing Licence Holder:** NOT APPLICABLE<br>**ID NO.** NOT APPLICABLE | **6)** | **Existing Licence Holder Address:**<br>NOT APPLICABLE |
| **7)** | **Type of application:** NEW OPERATING LICENCE | **8)** | **Operating Licence Number:** NOTAVAILABLE |
| **9)** | **Vehicle Type:** MINIBUS | **10)** | 1 X 15 (SEATED) + 0 (STANDING) |
| **11)** | **Region:** NINGIZMU 1 | | |

| | |
|---|---|
| **12.1** | MGUGU - ISIPINGO.<br><br>BEFORE NUNGWANE BRIDGE OFF RAMP TO D989 AND D985 PROCEED STILL OFF LOADING AND LOADING , AFTER NUNGWANE BRIDGE OFF RAMP TO D983 STILL OFF LOADING OR LOADING , ODIDINI LEFT TO MPULO FOLLOWING D984 AND RIGHT TO ESIWEBENI OR PROCEEDING WITH D985 STILL OFF LOADING OR LOADING , D989 IS AN ALTERNATIVE TO D985 STILL OFF LOADING OR LOADING D983 AND D984 IS AN ALTERNATIVE ROUTE TO D985 STILL OFF LOADING OR LOADING .ODINDINI OFF RAMP TO HWAYI STILL OFF LOADING P1070 PROCEEDING TO KWA- NAGALELA THEN TO ILLOVU RIVER STILL OFF LOADING, P1070 ALSO PROCEEDING TO NGOLOSHINI OFF LOADING AND LOADING, D985 ENDS AT KWA MGUGU RANK, FROM MGUGU, NGOLOSHINI , MPULO, HWAI , LOAD AND OFF LOADING ALL STOPS UNTIL THE END OFFRETURN ROUTEP740, RIGHT ALONG R603, LEFT M35, LEFT OLD MAIN ROADF TO ISIPINGO ONLY OFF LOADING NO LOADING. |
| **12.2** | 1. ISIPINGO TO MGUGU ROUTE.<br><br>UMBUMBULU ISIPINGO TAXI RANK NEAR PICK N PAY SUPERMARKET PICK UP PASSENGERS , PROCEED WITH ISIPINGO OLD MAIN ROAD NO LOADING AND NO OFF ? LOADING, RIGHT INTO M35 PROCEEDING TO FOLWENI VIA MALUKAZI NO LOADING AND NO OFF ? LOADING, RIGHT JOIN R603 HIGHWAY PROCEEDING TO UMBUMBULU NO LOADING AND OFF ? LOADING , LEFT INTO P740 RIGHT D985 AND THEN START OFF LOADING OR LOADING. |

**transport**
Department:
Transport
**Province of KwaZulu-Natal**

# GAZETTE

**LGKZNG21-2017-SEP**

**REGION: ALL**

| | | | |
|---|---|---|---|
| **1)** | **Application Number:** APP0091695 | **2)** | **Gazette Number:** LGKZNG21-2017-SEP |
| **3)** | **Applicant:** FNB MTOLO<br>**ID NO.** 6204105302089<br>**Association:** UMZIMKULU UNCEDO SERVICE TAXI ASSOCIATION | **4)** | **Applicant Address:**<br>1440 CAROLINE STREET<br>BRIXTON<br>JHB<br>KWA-ZULU NATAL<br>2001 |
| **5)** | **Existing Licence Holder:** NOT APPLICABLE<br>**ID NO.** NOT APPLICABLE | **6)** | **Existing Licence Holder Address:**<br>NOT APPLICABLE |
| **7)** | **Type of application:** NEW OPERATING LICENCE | **8)** | **Operating Licence Number:** LKNKZN0145323 |
| **9)** | **Vehicle Type:** MINIBUS | **10)** | 1 X 15 (SEATED) + 0 (STANDING) |
| **11)** | **Region:** SISONKE | | |

| | |
|---|---|
| **12.1** | ROUTE 2<br>DEPARTURE: UMZIMKULU(RIVERSIDE) TO DESTINATION: UMZIMKULU TAXI RANK<br>From Umzimkulu Riverside Taxi rank join T8 Road proceed and pass Malene saw Mill proceed and cross Ngwangwane Bridge proceed and pass Sanyongwana High School proceed and cross umzimkulu Bridge proceed pass Mondi,Creighton proceed turn right join T52 proceed and pass Mahehle Location proceed and pass Ncomani High School proceed and turn right join R56 and turn right to Umzimkulu Taxi Rank and return on the same route. |
| **12.2** | ROUTE 16<br>DEPARTURE FROM: UMZIMKULU TO DESTINATION : KOKSTAD<br>From Umzimkulu Taxi Rank turn right join R576 proceed pass Clydsdale J.s.s. proceed and pass Ibisi/Ship proceed and pass Rietvlei location proceed and pass,Ngqumarheni juction proceed and turn right join R56,pass Wimpy proceed and join Hope Street turn right join Dower Street to Kokstad Taxi Rank and return on the same route. |
| **12.3** | ROUTE 6<br>DEPARTURE: UMZIMKULU (RIVERSIDE) TO DESTINATION:UNDERBERG<br>From Riverside Taxi Rank join T8 pass Uncedo Store,Kingscore proceed and turn right join R617 then proceed and pass Bushmansne Branch pass Birch Farm proceed and pass road Branch cross Umzimkulu river Bridge proceed and Underberg race Course proceed pass Underberg Spar, proceed pass Himeville Branch turn right to Underberg taxi rank and return on the same route. |
| **12.4** | ROUTE 9<br>DEPARTURE FROM UMZIMKULU RIVERSIDE TO DESTINATION: DURBAN<br>from Umzimkulu Riverside taxi rank join T8 proceed pass Creighton and join R612 turn right proceed pass R612 turn right proceed pass Ixopo turn left join R56 proceed pass Richmond proceed and turn to Umlazi road proceed and join N3 and pass Comperdown proceed and turn left to richmond Road drop-off and proceed turn right to Crompton road,turn left to M13 proceed to join N3 proceed turn right to Berea road and turn left join West street turn left to Durban Theatre Lane and return on the same route.<br>NB.THERE ARE DROP - OFFS ALONG THE WAY. |
| **12.5** | ROUTE 10<br>DEPARTURE FROM UMZIMKULU:RIVERSIDE TO DESTINATION:JOHANNESBURG<br>From Umzimkhulu Riverside Taxi Rank pass Creighton join R612 turn left proceed Donybrook turn right join R617 pass Bulwer proceed turn left join N3 pass mooi River pass Tugela Toll Plaza proceed pass Vanreneen,Mentrose Harrismith,Warden,Villiers plaza proceed and pass Grootvlei proceed and pass Dehoek Toll Plaza Heidenurg turn left to Volsorus Taxi rank.there are drop-offs proceed and join n3 proceed and turn left join M2 turn left to Citydeep.there are drop-offs proceed join Harrow road through Commissioner Street proceed and turn right join rissik street proceed turn right join Devilliers Street,Trumph Street turn right to (West gate) Selby,martin street.there are drop-offs proceed and turn left join Mtemi Piliso street proceed and join Bree street.There are drop-offs proceed turn left join rissik Street proceed turn right join Devilliers Street turn left join Vanderers Street proceed and turn left to Johannesburg Park City Rank and return on the same route. |

transport
Department:
Transport
Province of KwaZulu-Natal

GAZETTE
LGKZNG21-2017-SEP
REGION: ALL

| | |
|---|---|
| **12.6** | ROUTE 11<br>UMZIMKHULU TO DURBAN<br>Umzimkhulu Taxi Rank turn left join R56 proceed pass Ixopo pass Richmond proceed and turn right join Umlaas road and join N3 pass Camperdown pass Marian Hill Toll Plaza proceed and turn left to M1 Richmond Road off ramp turn left to Richmond Road proceed join M31 Old main Road (drop off) and proceed and turn right to Crompton Road turn left to M13 proceed and turn right to Berea Road join West Street and turn left to Brook Road and turn to Durban Theatre Lane Taxi Rank.<br><br>PINETOWN ALTERNATIVE ROUTE<br>from Umzimkulu Taxi Rank turn right join R56 pass Ixopo,pass Richmond turn right to Umlaas road join N3 take M13 off ramp proceed on M13 turn left to M31 Old main Road (drop off proceed and turn right to Crompton turn left to M13 join N3 proceed turn right to Berea Road join West Street and turn left to Brook road and turn right to Durban Theatre Lane Taxi Rank.<br><br>RETURN ROUTE<br>From Theatre Lane Taxi Rank join West Street turn left to russell Street turn left to Pine Street join N3 pass marian Hill,pass Camper down turn left to Umlaas Road turn left to r56 pass Richmond pass Ixopo proceed turn right to Umzimkhulu Taxi Rank. |
| **12.7** | ROUTE 15<br>DEPARTURE FROM:UMZIMKHULU TO DESTINATION:PIETERMARITZBURG<br>From Umzimkhulu Taxi Rank turn left join R56 pass Ixopo proceed and pass richmond proceed and pass Thornville proceed and join Alexander proceed turn left join Chief Albert Street proceed turn right join Langalibalele Street proceed turn left join Boschof turn left to Shoprite Pietermaritzburg taxi rank and return on the same route. |
| **12.8** | ROUTE 22<br>DEPARTURE FROM:UMZIMKULU TO DESTINATION:JOHANNESBURG<br>From Umzimkulu Taxi Rank turn left join R56 pass ixopo proceed and Richmond proceed and join Alexander Road turn left left and join Chief Albert Luthuli Street proceed join Howick Road join N3proceed join Howick Road join N3 proceed and pass Howick,Mooi River proceed and pass Tugela Plaza proceedf and pass Vanreneen proceed and pass Mentrose proceed join N5 turn right to Harrismith Taxi Rank,there are drop-offs proceed join N3 to Warden proceed and pass Villiers Joll Plaza proceed and pass Hildelburg proceed and turn left to Volsrorus Taxi Rank There are drop-offs and join N3 proceed and turn left join M2 turn left to Citydeep. there are drop-offs proceed joinharrow Road through Commisioner street proceed and turn right join Rissik Street proceed turn right join Devilliers Street,Trumph Street turn right to (West gate) Selby,Martin street.there are drop-offs proceed and turn left join Mtemi Piliso Street proceed and join Bree Street there are drop-offs proceed turn left join Rissik Street proceed turn right join Devilliers Street turn left join Wanderers Street proceed and turn left to Johannesburg Park City Taxi Rank and return on the same route. |

**transport**
Department:
Transport
**Province of KwaZulu-Natal**

# GAZETTE

**LGKZNG21-2017-SEP**

**REGION: ALL**

| | | | |
|---|---|---|---|
| **1)** | **Application Number:** APP0091697 | **2)** | **Gazette Number:** LGKZNG21-2017-SEP |
| **3)** | **Applicant:** SJ MKHIZE<br>**ID NO.** 7704025577081<br>**Association:** THUTHUKANIMATHULI TAXI ASSOCIATION | **4)** | **Applicant Address:**<br>1266 MHLAMBAMASI RD<br>MAGABENI, UMKOMAAS<br>KWAZULU-NATAL<br><br>4170 |
| **5)** | **Existing Licence Holder:** NOT APPLICABLE<br>**ID NO.** NOT APPLICABLE | **6)** | **Existing Licence Holder Address:**<br>NOT APPLICABLE |
| **7)** | **Type of application:** NEW OPERATING LICENCE | **8)** | **Operating Licence Number:** NOTAVAILABLE |
| **9)** | **Vehicle Type:** MINIBUS | **10)** | 1 X 15 (SEATED) + 0 (STANDING) |
| **11)** | **Region:** NINGIZMU 1 | | |

| | |
|---|---|
| **12.1** | PIESANG TO DURBAN.<br><br>FROM RANK ROAD 108466 (NEW ROAD) LEFT DALMENY ROAD, LEFT NTUZUMA ACCESS ROAD BECOMING ROAD 102 UMNGENI ROAD, SOLDIERS WAY TO SOLDIERS WAY TAXI RANK, RIGHT INTO FIELD STREET, LEFT INTO LEOPOLD STREET TO CENTENARY ROAD RANK.<br><br>FROM RANK ROAD 108466 (NEW ROAD), LEFT DALMENY ROAD, LEFT NTUZUMA ACCESS ROAD RIGHT BECOMING R102, M25, RIGHT ALONG N2 TO N2 OFF RAMP WITH INANDA ROAD, LEFT M21 INANDA ROAD THROUGH SPRINGFIELD PARK, RIGHT NORTH COAST ROAD, BECOMING UMNGENI ROAD, RIGHT LEOPOLD STREET WARWICK AVENUE TO CENTENARY ROAD TAXI RANK. (NO PICKING UP OF PASSENGERS ALONG UMNGENI ROAD).<br><br>FROM RANK ROAD 108466 (NEW ROAD), LEFT DALMENY ROAD LEFT NTUZUMA ACCESS ROAD BECOMING ROAD 102 M25, RIGHT N2 ALONG N2 TO ITS OFF RAMPWITH M21 AND UMNGENI LEFT M19, INTO UMNGENI M19 CONNAUGHT BRIDGE, UMNGENI ROAD SOLDIERS WAY TAXI RANK, RIGHT INTO FIELD STREET, LEFT INTO LEOPOLD STREET, WARWICK AVENUE TO CENTENARY ROAD TAXI RANK. (NO PICKING UP OF PASSENGERS ALONG UMNGENI ROAD). |
| **12.2** | MAGABHENI TO DURBAN ROUTE.<br><br>FROM MAGABHENI TAXI RANK SIDIYA HIGHWAY TURN RIGHT PICK AND DROP IN THE TOWNSHIP TURN LEFT P197 PICK AND DROP. TURN FIRST RIGHT P97 PICK AND DROP, TURN LEFT R102 AT EMAKETHE EBOMVU, DROP ONLY. TURN LEFT P578 DROP, TURN RIGHT N2 (128), LEFT M4 INKOSI ALBERT LUTHULI FREEWAY STRAIGHT TO BROOK STREET. RANK 68. PROCEED WITH R102 DROP TO WINKLESPRUIT, TURN LEFT R603, TURN RIGHT N2 FREEWAY, TURN M4 INKOSI ALBERT LUTHULI TO BROOK STRRET RANK68. FROM P197, RIGHT TURN P578 DROP ONLY, TURN LEFT TO N2 (128), TURN LEFT M4 INKOSI ALBERT LUTHULI FREEWAY STRAIGHT TO BROOK STREET RANK 68.<br><br>ALTERNATIVE ROUTE.<br><br>FROM MAGABHENI TAXI RANK RIGHT SIDIYA HIGHWAY PICK AND DROP, TURN RIGHT P197 PICK AND DROP, TURN LEFT D300 TO IFRACOM RAILWAY STATION, TURN LEFT R102 DROP TURN, LEFT P97 DROP, TURN RIGHT P197 PICK AND DROP, RIGHT P578 OR R603 DROP LEFT N2 FREEWAY, TURN RIGHT ADAMS ROAD AMANZIMTOTI, TURN RIGHT R102 KINGSWAY ROAD, TURN AROUND AT AMANZIMTOTII RAILWAY STATION, PROCEED WITH R102 /KINGSWAYO, ROAD STRAIGHT TO PROSPECTON ROAD BECOMING R102, TURN LEFT OLD MAIN ROAD, RIGHT INWABI ROAD, LEFT THOMAS LANE-ISIPHINGO RANK. BACK TO N2 NORTHBOUND, TURN LEFT TO M4/ INKOSI ALBERT LUTHUL, LEFT HIMALAYAS ROAD DROP OUT ONLY, TURN RIGHT SOUTH RIGHT SOUTH COAST ROAD, TURN LEFT M7, RIGHT M5/SARNIA ROAD BECOMING UMBILO ROAD, TURN RIGHT GALE STREET, TURN RIGHT BEREA ROAD, STRAIGHT TO WEST STREET, LEFT BROOK STREET RANK 68. |
| **12.3** | THE ROUTES ARE SAME AS TO DURBAN BUT ISIPHINGO IS THE DESTINATION. ON N2 NORTHBOUND, TURN LEFT JOYNER ROAD BECOMING JEFFELS ROAD, LEFT JEFFELS ROAD, RIGHT OLD MAIN ROAD, LEFT INWABI ROAD, LEFT THOMAS LANE TO THE RANK. OR N2 NORTHBOUND, RURN RIGHT JOYNER ROAD, TURN LEFT PROSPECTION ROAD BECOMING R102, TURN LEFT OLD MAIN ROAD, TURN RIGHT INWABI ROAD, ROAD, TURN LEFT THOMAS LANE TO THE RANK AND RETURN ALONG THE SAME ROUTE |

**transport**
Department:
Transport
**Province of KwaZulu-Natal**

# GAZETTE

**LGKZNG21-2017-SEP**

**REGION: ALL**

| | | | |
|---|---|---|---|
| **1)** | **Application Number:** APP0091699 | **2)** | **Gazette Number:** LGKZNG21-2017-SEP |
| **3)** | **Applicant:** DL NGCOBO<br>**ID NO.** 7507175319083<br>**Association:** KWAMNYANDU TAXI OWNERS ASSOCIATION | **4)** | **Applicant Address:**<br>9 Q ROAD<br>ATHLONE PARK<br>AMANZIMTOTI<br>KWA-ZULU NATAL<br>4126 |
| **5)** | **Existing Licence Holder:** BT DLAMINI<br>**ID NO.** 5406025722087 | **6)** | **Existing Licence Holder Address:**<br>E 633 UMLAZI<br>PO UMLAZI<br>UMLAZI<br>KWA-ZULU NATAL<br>4031 |
| **7)** | **Type of application:** NORMAL TRANSFER | **8)** | **Operating Licence Number:**<br>LGKZN1203000922 |
| **9)** | **Vehicle Type:** MINIBUS | **10)** | 1 X 15 (SEATED) + 0 (STANDING) |
| **11)** | **Region:** NINGIZMU 2 | | |

| | |
|---|---|
| **12.1** | FROM Z RANK JOIN ROAD 2403 TO PHASE 4.5.6.7.8, LEFT INTO ROAD 2456 INTO ROAD 2474 AND RETURN ALONG ROAD 2456, RIGHT INTO ROAD 2403, RIGHT INTO 107159, RIGHT INTO SOUTH SPINAL ROAD, TURN INTO (MR60), UMBUMBULU ROAD TO Y SECTION PHILANI AREA AND RETURN, TURN LEFT INTO MR60, RIGHT INTO ROAD 2103 U SECTION, TURN LEFT INTO ROAD 2108, RIGHT INTO MAYIBUYE DRIVE, TURN LEFT INTO GUM TREE CRESCENT, JOIN MAYIBUYE DRIVE AND PROCEED AS PER ROUTE 5. |
| **12.2** | FROM Z RANK JOIN MKHIWANE STREET, LEFT INTO MAYIBUYE DRIVE, TURN RIGHT INTO ROAD 1603, TURN RIGHT INTO UMDLEBE ROAD, RIGHT INTO BANANA ROAD, LEFT JOIN UMDLEBE ROAD, RIGHT INTO ROAD 1603 INTO ROAD 1703, 1702, UNIT 17, TURN RIGHT, JOIN MANGOSUTHU HIGHWAY AND PROCEED AS PER ROUTE 5. |
| **12.3** | . FROM Z RANK, JOIN SPINAL ROAD, TURN RIGHT INTO SIMELNANE ROAD, TURN RIGHT INTO DINIZULU GROVE, TURN RIGHT INTO BHUBESI PLACE AA, TURN RIGHT INTO NGWENYA GROVE, TURN RIGHT INTO BOYI SIMELANE AVENUE, LEFT INTO MUGABE ROAD, LEFT INTO SOUTH SPINAL ROAD AND PROCEED AS PER ROUTE 5. |
| **12.4** | FROM Z RANK, JOIN SOUTH SPINAL ROAD, TURN RIGHT INTO CHICAGO CRESCENT AA AND RETURN RIGHT INTO SOUTH SPINAL ROAD TO CC SECTION, SOUTH SPINAL ROAD, TURN INTO BHAMBATHA STREET, TURN INTO SHAKA CIRCLE (BB). TURN RIGHT INTO BHAMBATHA STREET, TURN LEFT INTO JEQE LN, TURN RIGHT INTO MAFUKUZELA STREET, TURN LEFT INTO MSQHOBOZA CRESCENT, TURN LEFT INTO MNYANDU ROAD, TURN RIGHT INTO NANDI ROAD, LEFT INTO MAFUKUZELA STREET, RIGHT INTO JEQE LN, LEFT INTO SOUTH SPINAL ROAD AND PROCEED AND PROCEED AS PER ROUTE 5. |

**transport**
Department:
Transport
**Province of KwaZulu-Natal**

**GAZETTE**
**LGKZNG21-2017-SEP**
**REGION: ALL**

| | |
|---|---|
| **12.5** | 5.1. FROM Z RANK, JOIN SOUTH SPINAL ROAD, LEFT INTO ROAD 2631 INTO KING SENZANGAKHONA CLOSE AND RETURN RIGHT INTO SOUTH SPINAL ROAD, TURN RIGHT INTO ROAD 2403, INTO MAYIBUYE STREET, TURN LEFT INTO PHAMBILI ROAD, P SECTION, TURN RIGHT INTO MAYIBUYE DRIVE, TURN LEFT INTO ROAD 421 AND JOIN MANGOSUTHU HIGHWAY, V ROBOT, PASS EZIMBUZINI, PASS MSHIYENI HOSPITAL, PASS REUNION, JOIN M30, JOIN M4 FREEWAY TO DURBAN INTO WEST STREET TO POINT ROAD, TURN LEFT INTO FIELD STREET, TURN LEFT INTO PINE STREET, ALONG KINGSGATE TO MARKET, TO RANK 101/50 AND RETURN ALONG THE SAME ROUTE IN REVERSE.<br><br>5.2. FROM Z RANK JOIN MKHIWANE STREET, LEFT INTOMAYIBUYE DRIVE, TURN RIGHT INTO ROAD 1603, INTOEPHRAIM MDALA INTO MAPHUMULO ROAD, RIGHT INTOMANGOSUTHU HIGHWAY TO SOUTH COAST ROAD PASS WEMA, MOBENI, CLAIRWOOD, LEFT INTO EDWIN SWALES VCDRIVE RIGHT INTO SARNIA ROAD, INTO UMBILO ROAD, RIGHTINTO BEREA ROAD, LEFT INTO WARWICK AVENUE, RIGHT INTO ALICE STREET, RIGHT INTO MARKET ROAD AND PROCEED TO MARKET RANK 101/50, AND RETURN.<br><br>5.3. FROM MANGOSUTHU HIGHWAY, RIGHT INTO ROAD NO.12 AND PROCEED TURNING LEFT INTO EZIMBUZINI TAXI RANK OR PROCEED JOINING OLD SOUTH COAST ROAD, RIGHT INTO SOUTH COAST ROAD, PROCEED TO JOIN M4 INKOSI ALBERTLUTHULI FREEWAY AND PROCEED TO RANK 101/50.<br><br>5.4. FROM MANGOSUTHU HIGHWAY TURN LEFT INTO OFF RAMP "TO MSHIYENI HOSPITAL AND TURNING LEFT INTO AN ONRAMP TO MANGOSUTHU HIGHWAY INTO SOUTH COAST ROAD AND PROCEED TO THE M4 (INKOSI ALBERT LUTHULI FREEWAY). LEFT INTO MOORE ROAD OFF RAMP INTO WARWICK AVENUE, RIGHT INTO ALICE STREET, RIGHT INTO MARKET ROAD AND PROCEED TO RANK 101/50 ON MARKET ROAD.<br><br>ALTERNATIVE<br><br>5.5. FROM M4 RIGHT INTO WEST STREET INTO POINT ROAD, RIGHT "INTO BAY TERRACE, RIGHT INTO STANGER STREET, LEFT INTO ORDNANCE ROAD, INTO LEOPARD STREET, INTO WARWICK AVENUE, RIGHT INTO ALICE STREET, RIGHT INTO MARKET ROAD AND PROCEED TO RANK 101/50 ON MARKET ROAD AND RETURN SUBSTANTIALLY ALONG THE SAME ROUTE IN REVERSE.<br><br>5.6. FROM M4 LEFT INTO MOORE ROAD OFF RAMP INTO WARWICK "AVENUE, RIGHT INTO ALICE STREET, RIGHT INTO GREYSTREET, RIGHT INTO QUEEN STREET AND PROCEED TO RANK ON QUEEN OUTSIDE THE CATHEDRAL, RANK 101 AND RETURN SUBSTANTIALLY ALONG THE SAME ROUTE IN REVERSE. |

**transport**
Department:
Transport
**Province of KwaZulu-Natal**

# GAZETTE

**LGKZNG21-2017-SEP**

**REGION: ALL**

| | | | |
|---|---|---|---|
| **1)** | **Application Number:** APP0091704 | **2)** | **Gazette Number:** LGKZNG21-2017-SEP |
| **3)** | **Applicant:** SIBONGILE BIYELA<br>**ID NO.** 5801210308082<br>**Association:** SINAMUVA TAXI ASSOCIATION | **4)** | **Applicant Address:**<br>H267 NTUZUMA TOWNSHIP<br>P O KWAMASHU<br>KWAZULU NATAL<br>4360 |
| **5)** | **Existing Licence Holder:** NOT APPLICABLE<br>**ID NO.** NOT APPLICABLE | **6)** | **Existing Licence Holder Address:**<br>NOT APPLICABLE |
| **7)** | **Type of application:** NEW OPERATING LICENCE | **8)** | **Operating Licence Number:** NOTAVAILABLE |
| **9)** | **Vehicle Type:** MINIBUS | **10)** | 1 X 15 (SEATED) + 0 (STANDING) |
| **11)** | **Region:** GREATER NORTH | | |

| | |
|---|---|
| **12.1** | FROM KWAMASHU HOSTEL TO A NEW RESIDENTIAL AREA SITUATED NEAR GOAT WORLD, TO DURBAN: FROM KWAMASHU HOSTEL TAXI RANK TURN LEFT INTO MUSA ROAD THEN RIGHT INTO MALANDELA ROAD AND RIGHT INTO HAYFIELDS ROAD, WHICH LEADS STRAIGHT INTO THE RESIDENTIAL AREA ( MOUNT ROYAL) AND RETURN ALONG THE SAME ROUTE, LEFT INTO MALANDELA ROAD, AND JOIN M25 AT N2 FREEWAY BRIDGE TURN RIGHT INTO N2 FREEWAY SOUTH BOUND. AT E.B.CLOETE JUNCTION TURN LEFT INTO N3 FREEWAY EASTBOUND, PASS TOLLGATE THEN TURN LEFT INTO OLD DUTCH ROAD, THEN RIGHT INTO MARKET ROAD AND RIGHT AGAIN INTO LEOPOLD STREET. TURN RIGHT INTO WARWICK AVENUE AND THEN LEFT INTO THE TAXI RANK NO.253. RETURN ROUTE: FROM RANK NO.253 IN WARWICK AVENUE TURN LEFT INTO WARWICK AVENUE THEN RIGHT INTO ALICE STREET AND RIGHT INTO MARKET ROAD AND RIGHT AGAIN INTO LEOPOLD STREET THEN JOIN CONONGATE ROAD AND PROCEED ALONG N3 FREEWAY AND DRIVE BACKWARDS USING THE SAME FORWARD ROUTE. |
| **12.2** | FROM KWAMASHU HOSTEL TAXI RANK TO REDHILL RAILWAY STATION VIA BRIARDENE AREA:FROM KWAMASHU HOSTEL TURN LEFT INTO MUSA ROAD AND RIGHT INTO MALANDELA ROAD THEN RIGHT AGAIN INTO M25 . LEFT INTO INTO R102 PHOENIX & VERULAM TURN OFF, PROCEED ALONG AND TURN RIGHT INTO OLD NORTH COAST ROAD AND DRIVE STRAIGHT ALONG THE ROAD. TURN LEFT INTO NORTH COAST ROAD AND THEN RIGHT INTO ARDROSSAN ROAD AND TAKE AN IMMEDIATE LEFT INTO REDHILL RAILWAY STATION AND RETURN ALONG THE FORWARD ROUTE IN REVERSE. |
| **12.3** | KWAMASHU HOSTEL TO PINETOWN VIA NEW GERMANY.<br>FROM KWAMASHU HOSTEL TAXI RANK TURN LEFT INTO MUSA ROAD THEN RIGHT INTO MALANDELA ROAD AND RIGHT INTO HAYFIELDS ROAD, WHICH LEADS STRAIGHT INTO THE RESIDENTIAL AREA AND RETURN ALONG THE SAME ROAD (HAYFIELDS ROAD).<br><br>BACKWARDS THEN TURN LEFT INTO MALANDELA ROAD, AND JOIN M25 AT N2 FREEWAY BRIDGE TURN RIGHT INTO N2 FREEWAY SOUTH BOUND. TURN LEFT AT INANDA ROAD OFF RAMP, PROCEED STRAIGHT INTO UMGENI ROAD AND TURN RIGHT TOWARDS M19 WESTVILLE NORTH DIRECTION. PROCEED STRAIGHT AND TURN LEFT INTO M32 THEN RIGHT INTO BLAIR ATHOLL ROAD. CONTINUE ALONG AND TURN LEFT INTO SHEPSTONE ROAD. TURN RIGHT INTO M19 ST JOHN?S AVENUE AND TURN RIGHT INTO OLD MAIN ROAD, LEFT INTO MOODIE STREET AND THEN RIGHT INTO HILL STREET AND FINALLY LEFT INTO HILL STREET TAXI RANK<br><br>.RETURN ROUTE:FROM PINETOWN TAXI RANK TURN LEFT INTO ANDERSON STREET AND LEFT INTO M31 OLD MAIN ROAD THEN LEFT INTO M13. CONTINUE ALONG AND TURN LEFT INTO M19 PASS ST JOHN?S AVENUE AND CONTINUE ALONG BACK TO THE STARTING POINT USING THE SAME FORWARD ROUTE. |

**transport**
Department:
Transport
**Province of KwaZulu-Natal**

**GAZETTE**
**LGKZNG21-2017-SEP**
**REGION: ALL**

| | |
|---|---|
| **12.4** | FROM KWAMASHU CROSSROADS TO DURBAN:FROM THE CORNER OF MALANDELA ROAD AND HUNSLETT ROAD, EASTBOUND M25 ON RAMP THEN PROCEED ALONG M25 PASS THE N2 FREEWAY BRIDGE AND TURN RIGHT AND JOIN N2 FREEWAY AND THEN DRIVE ALONG TOWARDS DURBAN USING AN APPROVED ROUTE OF THE ASSSOCIATION OR CONTINUE ALONG NORTH COAST ROAD. TURN LEFT AT UMGENI BRIDGE AND FOLLOW THE DIRECTION TO R102 CITY CENTRE ROUTE AND JOIN UMGENI ROAD. PASS DURBAN STATION STILL TRAVELLING THE SAME ROUTE AND THEN EITHER:( A ) PROCEED TO SOLDIERS WAY AND TURN RIGHT AND JOIN QUEEN STREET THEN DRIVE STRAIGHT UNTIL TURNING RIGHT INTO RUSSELL STREET( B ) OR TURN RIGHT INTO LEOPOLD STREET DRIVE STRAIGHT UP AND TURN RIGHT INTO WARWICK AVENUE THEN TURN LEFT INTO THE MINIBUS TAXI RANK NO.253 WARWICK AVENUE.RETURN ROUTE:FROM RANK NO.253 WARWICK AVENUE TURN LEFT INTO WARWICK AVENUE THEN RIGHT INTO ALICE STREET, THEN EITHER:( A ) DRIVE STRAIGHT AND TURN LEFT INTO ALBERT STREET, THEN RIGHT INTO UMGENI ROAD AND THEN DRIVE BACKWARDS USING THE SAME FORWARD ROUTE.( B ) OR TURN RIGHT INTO MARKET ROAD THEN RIGHT INTO LEOPOLD STREET AND JOIN CONONGATE ROAD THEN PROCEED ON TO N3 FREEWAY. AT E.B.CLOETE JUNCTION PROCEED ALONG N2 FREEWAY THEN TURN LEFT INTO M25 AND LEFT AGAIN INTO MALANDELA ROAD THEN DRIVE BACKWARDS TO THE STARTING POINT. |
| **12.5** | KWAMASHU HOSTEL TAXI RANK TO WESTVILLE PRISON.<br>FROM KWAMASHU HOSTEL TAXI RANK TURN LEFT INTO MUSA ROAD THEN RIGHT INTO MALANDELA ROAD AND RIGHT INTO HAYFIELDS ROAD, WHICH LEADS STRAIGHT INTO MOUNT ROYAL RESIDENTIAL AREA. AND RETURN ALONG HAYFIELDS ROAD BACKWARDS THEN TURN LEFT INTO MALANDELA ROAD, AND JOIN M25 AND AT N2 FREEWAY BRIDGE TURN RIGHT INTO N2 FREEWAY SOUTH BOUND. AT E.B.CLOETE JUNCTION PROCEED RIGHT AND JOIN N3 FREEWAY WESTBOUND TOWARDS WESTVILLE. TURN LEFT INTO SPINE ROAD OFF RAMP, PROCEED ALONG SPINE ROAD AND JOIN SPINE ROAD EXTENSION WHICH LEADS STRAIGHT TO WESTVILLE PRISON.RETURN ROUTE:FROM WESTVILLE PRISON DRIVE BACKWARDS USING THE SAME FORWARD ROUTE AS REFLECTED ABOVE IN THE FORWARD ROUTE TO WESTVILLE PRISON. |
| **12.6** | KWAMASHU HOSTEL TAXI RANK TO SIBAYA CASINO & AND RETURN.<br>FROM KWAMASHU HOSTEL TAXI RANK TURN LEFT INTO MUSA ROAD THEN RIGHT INTO MALANDELA ROAD AND RIGHT INTO M25 KWAMASHU HIGHWAY. AT N2 FREEWAY BRIDGE TURN LEFT INTO N2 FREEWAY NORTHBOUND. AND PROCEED ALONG N2 FREEWAY, TURN LEFT INTO SIBAYA DRIVE AND TURN RIGHT INTO SIBAYA CASINO TAXI RANK AND RETURN ALONG FORWARD ROUTE IN REVERSE. |
| **12.7** | FROM KWAMASHU HOSTEL TAXI RANK,TURN LEFT INTO MUSA ROAD AND THEN RIGHT INTO MALANDELA ROAD AND THEN RIGHT AND PROCEED ALONG HAYFIELDS ROAD WHICH LEADS TO THE RESIDENTIAL AREA TO PICK UP POINTS IN MOUNT ROYAL AND AT MOUNT ROYAL SET DOWN AND PICK UP UP PASSENGERS AND DRIVE BACK ALONG HAYFIELDS ROAD AND TURN LEFT TO MALANDELA ROAD AND JOIN ON RAMP ONWARDS M25 AND DRIVE ALONG SAME ROUTE AT N2 FREEWAY BRIDGE TAKE RIGHT TURN AND JOIN N2 SOUTH. AT EB CLOETE JUCTION,TURN LEFT AND JOIN N3 FREEWAY EASTWARDS,PASS TOLLGATE AND TURN LEFT INTO RANK NO 253 ALONG WARWICK AVENUE RESERVE ROUTE DRIVE ALONG THE SAME ROUTE AS MENTIONED IN ROUTE NO.1 ABOVE.NB: IN ROUTE NO.4 ABOVE THERE ARE PICK UP POINTS AND DROP OFFS ALONG THE WAY EXCEPT ON N2 AND N3 FREEWAYS ONLY. |

**transport**
Department:
Transport
**Province of KwaZulu-Natal**

# GAZETTE

**LGKZNG21-2017-SEP**

**REGION: ALL**

| | | | |
|---|---|---|---|
| **1)** | **Application Number:** APP0091706 | **2)** | **Gazette Number:** LGKZNG21-2017-SEP |
| **3)** | **Applicant:** VZ MAPHUMULO<br>**ID NO.** 6304155835085<br>**Association:** SINAMUVA TAXI ASSOCIATION | **4)** | **Applicant Address:**<br>B388 UMQHELE ROAD<br>KWAMASHU<br>KWAZULU NATAL<br>4359 |
| **5)** | **Existing Licence Holder:** NOT APPLICABLE<br>**ID NO.** NOT APPLICABLE | **6)** | **Existing Licence Holder Address:**<br>NOT APPLICABLE |
| **7)** | **Type of application:** NEW OPERATING LICENCE | **8)** | **Operating Licence Number:** NOTAVAILABLE |
| **9)** | **Vehicle Type:** MIDIBUS | **10)** | 1 X 17-35 (SEATED) + 0 (STANDING) |
| **11)** | **Region:** GREATER NORTH | | |

| | |
|---|---|
| **12.1** | FROM KWAMASHU HOSTEL TO A NEW RESIDENTIAL AREA SITUATED NEAR GOAT WORLD, TO DURBAN: FROM KWAMASHU HOSTEL TAXI RANK TURN LEFT INTO MUSA ROAD THEN RIGHT INTO MALANDELA ROAD AND RIGHT INTO HAYFIELDS ROAD, WHICH LEADS STRAIGHT INTO THE RESIDENTIAL AREA ( MOUNT ROYAL) AND RETURN ALONG THE SAME ROUTE, LEFT INTO MALANDELA ROAD, AND JOIN M25 AT N2 FREEWAY BRIDGE TURN RIGHT INTO N2 FREEWAY SOUTH BOUND. AT E.B.CLOETE JUNCTION TURN LEFT INTO N3 FREEWAY EASTBOUND, PASS TOLLGATE THEN TURN LEFT INTO OLD DUTCH ROAD, THEN RIGHT INTO MARKET ROAD AND RIGHT AGAIN INTO LEOPOLD STREET. TURN RIGHT INTO WARWICK AVENUE AND THEN LEFT INTO THE TAXI RANK NO.253. RETURN ROUTE: FROM RANK NO.253 IN WARWICK AVENUE TURN LEFT INTO WARWICK AVENUE THEN RIGHT INTO ALICE STREET AND RIGHT INTO MARKET ROAD AND RIGHT AGAIN INTO LEOPOLD STREET THEN JOIN CONONGATE ROAD AND PROCEED ALONG N3 FREEWAY AND DRIVE BACKWARDS USING THE SAME FORWARD ROUTE. |
| **12.2** | FROM KWAMASHU CROSSROADS TO DURBAN:FROM THE CORNER OF MALANDELA ROAD AND HUNSLETT ROAD, EASTBOUND M25 ON RAMP THEN PROCEED ALONG M25 PASS THE N2 FREEWAY BRIDGE AND TURN RIGHT AND JOIN N2 FREEWAY AND THEN DRIVE ALONG TOWARDS DURBAN USING AN APPROVED ROUTE OF THE ASSSOCIATION OR CONTINUE ALONG NORTH COAST ROAD. TURN LEFT AT UMGENI BRIDGE AND FOLLOW THE DIRECTION TO R102 CITY CENTRE ROUTE AND JOIN UMGENI ROAD. PASS DURBAN STATION STILL TRAVELLING THE SAME ROUTE AND THEN EITHER:( A ) PROCEED TO SOLDIERS WAY AND TURN RIGHT AND JOIN QUEEN STREET THEN DRIVE STRAIGHT UNTIL TURNING RIGHT INTO RUSSELL STREET( B ) OR TURN RIGHT INTO LEOPOLD STREET DRIVE STRAIGHT UP AND TURN RIGHT INTO WARWICK AVENUE THEN TURN LEFT INTO THE MINIBUS TAXI RANK NO.253 WARWICK AVENUE.RETURN ROUTE:FROM RANK NO.253 WARWICK AVENUE TURN LEFT INTO WARWICK AVENUE THEN RIGHT INTO ALICE STREET, THEN EITHER:( A ) DRIVE STRAIGHT AND TURN LEFT INTO ALBERT STREET, THEN RIGHT INTO UMGENI ROAD AND THEN DRIVE BACKWARDS USING THE SAME FORWARD ROUTE.( B ) OR TURN RIGHT INTO MARKET ROAD THEN RIGHT INTO LEOPOLD STREET AND JOIN CONONGATE ROAD THEN PROCEED ON TO N3 FREEWAY. AT E.B.CLOETE JUNCTION PROCEED ALONG N2 FREEWAY THEN TURN LEFT INTO M25 AND LEFT AGAIN INTO MALANDELA ROAD THEN DRIVE BACKWARDS TO THE STARTING POINT. |
| **12.3** | FROM KWAMASHU HOSTEL TAXI RANK TO REDHILL RAILWAY STATION VIA BRIARDENE AREA:FROM KWAMASHU HOSTEL TURN LEFT INTO MUSA ROAD AND RIGHT INTO MALANDELA ROAD THEN RIGHT AGAIN INTO M25 . LEFT INTO INTO R102 PHOENIX & VERULAM TURN OFF, PROCEED ALONG AND TURN RIGHT INTO OLD NORTH COAST ROAD AND DRIVE STRAIGHT ALONG THE ROAD. TURN LEFT INTO NORTH COAST ROAD AND THEN RIGHT INTO ARDROSSAN ROAD AND TAKE AN IMMEDIATE LEFT INTO REDHILL RAILWAY STATION AND RETURN ALONG THE FORWARD ROUTE IN REVERSE. |

**transport**
Department:
Transport
**Province of KwaZulu-Natal**

**GAZETTE**
**LGKZNG21-2017-SEP**
**REGION: ALL**

| | |
|---|---|
| **12.4** | KWAMASHU HOSTEL TO PINETOWN VIA NEW GERMANY.<br>FROM KWAMASHU HOSTEL TAXI RANK TURN LEFT INTO MUSA ROAD THEN RIGHT INTO MALANDELA ROAD AND RIGHT INTO HAYFIELDS ROAD, WHICH LEADS STRAIGHT INTO THE RESIDENTIAL AREA AND RETURN ALONG THE SAME ROAD (HAYFIELDS ROAD).<br><br>BACKWARDS THEN TURN LEFT INTO MALANDELA ROAD, AND JOIN M25 AT N2 FREEWAY BRIDGE TURN RIGHT INTO N2 FREEWAY SOUTH BOUND. TURN LEFT AT INANDA ROAD OFF RAMP, PROCEED STRAIGHT INTO UMGENI ROAD AND TURN RIGHT TOWARDS M19 WESTVILLE NORTH DIRECTION. PROCEED STRAIGHT AND TURN LEFT INTO M32 THEN RIGHT INTO BLAIR ATHOLL ROAD. CONTINUE ALONG AND TURN LEFT INTO SHEPSTONE ROAD. TURN RIGHT INTO M19 ST JOHN?S AVENUE AND TURN RIGHT INTO OLD MAIN ROAD, LEFT INTO MOODIE STREET AND THEN RIGHT INTO HILL STREET AND FINALLY LEFT INTO HILL STREET TAXI RANK<br><br>.RETURN ROUTE:FROM PINETOWN TAXI RANK TURN LEFT INTO ANDERSON STREET AND LEFT INTO M31 OLD MAIN ROAD THEN LEFT INTO M13. CONTINUE ALONG AND TURN LEFT INTO M19 PASS ST JOHN?S AVENUE AND CONTINUE ALONG BACK TO THE STARTING POINT USING THE SAME FORWARD ROUTE. |
| **12.5** | KWAMASHU HOSTEL TAXI RANK TO WESTVILLE PRISON.<br>FROM KWAMASHU HOSTEL TAXI RANK TURN LEFT INTO MUSA ROAD THEN RIGHT INTO MALANDELA ROAD AND RIGHT INTO HAYFIELDS ROAD, WHICH LEADS STRAIGHT INTO MOUNT ROYAL RESIDENTIAL AREA. AND RETURN ALONG HAYFIELDS ROAD BACKWARDS THEN TURN LEFT INTO MALANDELA ROAD, AND JOIN M25 AND AT N2 FREEWAY BRIDGE TURN RIGHT INTO N2 FREEWAY SOUTH BOUND. AT E.B.CLOETE JUNCTION PROCEED RIGHT AND JOIN N3 FREEWAY WESTBOUND TOWARDS WESTVILLE. TURN LEFT INTO SPINE ROAD OFF RAMP, PROCEED ALONG SPINE ROAD AND JOIN SPINE ROAD EXTENSION WHICH LEADS STRAIGHT TO WESTVILLE PRISON.RETURN ROUTE:FROM WESTVILLE PRISON DRIVE BACKWARDS USING THE SAME FORWARD ROUTE AS REFLECTED ABOVE IN THE FORWARD ROUTE TO WESTVILLE PRISON. |
| **12.6** | KWAMASHU HOSTEL TAXI RANK TO SIBAYA CASINO & AND RETURN.<br>FROM KWAMASHU HOSTEL TAXI RANK TURN LEFT INTO MUSA ROAD THEN RIGHT INTO MALANDELA ROAD AND RIGHT INTO M25 KWAMASHU HIGHWAY. AT N2 FREEWAY BRIDGE TURN LEFT INTO N2 FREEWAY NORTHBOUND. AND PROCEED ALONG N2 FREEWAY, TURN LEFT INTO SIBAYA DRIVE AND TURN RIGHT INTO SIBAYA CASINO TAXI RANK AND RETURN ALONG FORWARD ROUTE IN REVERSE. |
| **12.7** | FROM KWAMASHU HOSTEL TAXI RANK,TURN LEFT INTO MUSA ROAD AND THEN RIGHT INTO MALANDELA ROAD AND THEN RIGHT AND PROCEED ALONG HAYFIELDS ROAD WHICH LEADS TO THE RESIDENTIAL AREA TO PICK UP POINTS IN MOUNT ROYAL AND AT MOUNT ROYAL SET DOWN AND PICK UP UP PASSENGERS AND DRIVE BACK ALONG HAYFIELDS ROAD AND TURN LEFT TO MALANDELA ROAD AND JOIN ON RAMP ONWARDS M25 AND DRIVE ALONG SAME ROUTE AT N2 FREEWAY BRIDGE TAKE RIGHT TURN AND JOIN N2 SOUTH. AT EB CLOETE JUCTION,TURN LEFT AND JOIN N3 FREEWAY EASTWARDS,PASS TOLLGATE AND TURN LEFT INTO RANK NO 253 ALONG WARWICK AVENUE RESERVE ROUTE DRIVE ALONG THE SAME ROUTE AS MENTIONED IN ROUTE NO.1 ABOVE.NB: IN ROUTE NO.4 ABOVE THERE ARE PICK UP POINTS AND DROP OFFS ALONG THE WAY EXCEPT ON N2 AND N3 FREEWAYS ONLY. |

**transport**
Department:
Transport
**Province of KwaZulu-Natal**

# GAZETTE

**LGKZNG21-2017-SEP**

**REGION: ALL**

| | | | |
|---|---|---|---|
| **1)** | **Application Number:** APP0091709 | **2)** | **Gazette Number:** LGKZNG21-2017-SEP |
| **3)** | **Applicant:** MS XABA<br>**ID NO.** 8403095600084<br>**Association:** NQUTHU DISTRICT PIONEERS TAXI ASSOC. | **4)** | **Applicant Address:**<br>P.O BOX 436<br>NQUTHU<br>3135 |
| **5)** | **Existing Licence Holder:** J XABA<br>**ID NO.** 4803055382082 | **6)** | **Existing Licence Holder Address:**<br>P.O BOX 436<br>NQUTHU<br>KWA-ZULU NATAL<br>3135 |
| **7)** | **Type of application:** DECEASED TRANSFER AND NEW OPERATING LICENCE | **8)** | **Operating Licence Number:**<br>LGKZN0203000188 |
| **9)** | **Vehicle Type:** MINIBUS TAXI | **10)** | 1 X 9-16 (SEATED) + 0 (STANDING) |
| **11)** | **Region:** UMZINYATHI | | |

| | |
|---|---|
| **12.1** | CONDITIONS/RESTRICTIONS<br>1. PASSENGERS MAY BE PICKED UP AND / OR SET DOWN ONLY DESIGNATED TAXI RANKS OR TAXI STOPS, WHICH SHALL EXCLUDE BUS STOPS.<br>2. ON THE INBOUND TRIP TO DURBAN, PIETERMARITZBURG, EMPANGENI, NEWCASTLE, VRYHEID, DUNDEE, LADYSMITH, AND JOHANNESBURG NO PASSENGERS MAY BE PICKED UP ON ROUTE FROM LEAVING THE MAGISTERIAL OF NQUTHU UNTIL REACHING THE DESTINATION RANK.<br>3. ON THE RETURN TRIP TO NQUTHU, NO PASSENGERS MAY BE SET DOWN UNTIL REACHING THE MAGISTERIAL DISTRICT OF NQUTHU.<br>4. ENTRY OR RANKING ON PRIVATE PROPERTY IS NOT PERMITTED WITHOUT THE WRITTENPERMISSION OF THE LANDLORD, A COPY OF WHICH MUST BE SUPPLIED TO THE BOARD BEFORE UPLIFTING THE OPERATING LICENCE<br>5. WITHOUT HAVING ENTERED INTO AN AGREEMENT WITH THE OTHER OPERATORS ON A COMMON ROUTE, AS CONTEMPLATED BY SECTION 88 (2) (B) OF ACT 22 OF 2000, PICKING UP OR SETTING DOWN OF PASSENGERS ON SUCH ROUTE IS NOT PERMITTED. A COPY OF SUCH AGREEMENT MUST BE SUPPLIED TO THE BOARD.<br>6. AT RANKS, WHETHER ON-STREET OR OFF-STREET, ONLY THE TAXIS THAT CAN BE ACCOMMODATED IN THE DEMARCATED AREA MAY OCCUPY THE RANK, EXCESS VEHICLES MUST HOLD ELSEWHERE AT DESIGNATED HOLDING ARREARS.<br>7. RANK PERMITS OR LETTERS OF AUTHORITY MUST BE PRODUCED WHEN UPLIFTING, IN RESPECT OF ALL RANKS IN MUNICIPAL ARREARS, IN PARTICULAR MAJOR TOWNS AND CITIES AND IN PARTICULAR IN RESPECT OF INTER-PROVINCIAL DESTINATIONS.<br>8. THE VEHICLE MUST BE COVERED BY MOTOR VEHICLE INSURANCE AS WELL AS PERSONAL LIABILITY INSURANCE.<br>9. THE ALLOCATION OF ANY ROUTE OR PORTION OF HE ROUTE IS SUBJECT TO THE CONDITION THAT HAS BEEN APPROVED AND ALLOCATED IN GOOD FAITH AND SUCH ROUTE WILL BE INVALID SHOULD IT TRANSPIRE THAT THE ROUTE OR PORTION THEREOF WILL, OR HAS CAUSED CONFLICT DUE TO IT HAVING BEEN APPROVED BASED ON INCORRECT OR FALSE INFORMATION SUPPLIED TO THE BOARD, OR AS A RESULT OF AN ERROR. IN SUCH INSTANCE THE OPERATING LICENCE MUST BE RETURNED TO THE BOARD FOR CORRECTION. |
| **12.2** | FROM NQUTHU TAXI RANK INTO AND ALONG R68 TO BABANANGO, RIGHT INTO R34,PASSING THROUGH MELMOTH, RIGHT INTO R66 PASSING THROUGH ESHOWE, PROCEED ALONG R66,RIGHT INTO R102 TO NGINGINDLOVU AND PROCEED TO STANGER ALONG R102,PASSING THROUGH STANGER AND TO N2,RIGHT INTO R1020/N2 AND PROCEED DIRECT TO DURBAN INTO R102 INTO UMNGENI ROAD (R102) SETTING DOWN AT DURBAN STATION AND PROCEED ALONG UMNGENI ROAD INTO SOLDIERS WAY, RIGHT INTO LEOPOLD STREET, LEFT INTO MARKET STREET,RIGHT INTO SMITH STREET,RIGHT INTO WARWICK AVENUE, INTO UNIVERSITY AVENUE TAXI RANK AND RETURN ALONG WARWICK AVENUE, RIGHT INTO ALICE STREET, LEFT INTO ALBERT STREET,RIGHT INTO UMNGENI ROAD AND RETURN TO NQUTHU ALONG THE FORWARD ROUTE IN REVERSE. |
| **12.3** | FROM NQUTHU TAXI RANK INTO AND ALONG INTO AND ALONG P54 TO BLOOD RIVER,INTO R34 (P41),INTO R37,LEFT INTO N11 AND PROCEED TO NEWCASTLE,INTO ALLEN STREET AT THE LAST ROBOT TURN LEFT AND RIGHT TO NEWCASTLE TAXI RANK RETURN TO NQUTHU ALONG THE FORWARD ROUTE IN REVERSE. |

**transport**
Department:
Transport
**Province of KwaZulu-Natal**

**GAZETTE**
**LGKZNG21-2017-SEP**
**REGION: ALL**

| | |
|---|---|
| **12.4** | FROM NQUTHU INTO AND ALONG P54,TURN OFF AT MASONDO CROSSING WHICH BECOMES R9,PROCEED ALONG MONDLO/GOBINSIMBI WHICH BECOMES R14 AND PROCEED TO JUNCTION OF VRYHEID AND MELMOTH ROADS WHICH BECOMES R43 AND PROCEED TO UTRECHT STREET IN VRYHEID.AT THE FIRST ROBOT, TURN RIGHT AND SHORT LEFT VRYHEID TAXI RANK AND RETURN ALONG THE FORWARD ROUTE IN REVERSE. |
| **12.5** | FROM NQUTHU TAXI RANK R66 PROCEED TO MNYANDU CROSSING TURN LEFT TO R33/R68 BYPASS DUNDEE ALONG VICTORIA STREET, INTO KAREL LANDMAN, JOINING R68, RIGHT INTO AND LONG N11, BY PASS NEWCASTLE AND PROCEEDING THROUGH VOLKRUST ALONG JOUBERT STREET INTO DAN PIENAAR STREET (R543) INTO AND ALONG R23 TO STANDERTON,PASSING THROUGH STANDERTON, ALONG BOTHA STREET, LOMBARD STREET, KROG STREET INTO R23 BY PASSING GREYLINGSTAD AND BALFOUR TOWARDS HEIDELBERG, TURN RIGHT INTO N3, PROCEED DIRECT INTO VOSLOORUS TAXI RANK AND PROCEED INTO AND ALONG N17 TO GERMISTON TAXI RANK, OFF LOADING ONLY AND PROCEED DIRECT TO M2 INTO AND ALONG N12, PEASE ROAD INTO BARA CITY TAXI RANK AND RETURN INTO NQUTHU ALONG THE FORWARD ROUTE IN REVERSE. |
| **12.6** | FROM NQUTHU TAXI RANK ALONG THE SAME ROUTE AS IN 3ABOVE,UP TO NKWALINI ALONG R66 AT KWALINI TURN LEFT INTO AND ALONG R34,WHICH BECOMES MAIN ROAD AND PROCEED DIRECT TO EMPANGENI TAXI RANK AND RETURN THE FORWARD ROUTE IN REVERSE. |
| **12.7** | FROM NQUTHU TAXI RANK, INTO P36/2 INTO R68,LEFT INTO R33 INTO VICTORIA STREET, RIGHT INTO SMITH STREET INTO DUNDEE TAXI RANK AND RETURN TO NQUTHU ALONG THE FORWARD ROUTE IN REVERSE. |
| **12.8** | FROM GRACE SUB RANK INTO AND ALONG P53 TO NQUTHU TAXI RANK AND RETURN. |

**transport**
Department:
Transport
**Province of KwaZulu-Natal**

# GAZETTE

**LGKZNG21-2017-SEP**

**REGION: ALL**

| | | | |
|---|---|---|---|
| **1)** | **Application Number:** APP0091711 | **2)** | **Gazette Number:** LGKZNG21-2017-SEP |
| **3)** | **Applicant:** M ZUNGU<br>**ID NO.** 6211205431080<br>**Association:** SINAMUVA TAXI ASSOCIATION | **4)** | **Applicant Address:**<br>1382 DUFFS ROAD<br>AVOCA HILLS<br>KWA-ZULU NATAL<br>4057 |
| **5)** | **Existing Licence Holder:** NOT APPLICABLE<br>**ID NO.** NOT APPLICABLE | **6)** | **Existing Licence Holder Address:**<br>NOT APPLICABLE |
| **7)** | **Type of application:** NEW OPERATING LICENCE | **8)** | **Operating Licence Number:** NOTAVAILABLE |
| **9)** | **Vehicle Type:** MINIBUS TAXI | **10)** | 1 X 9-16 (SEATED) + 0 (STANDING) |
| **11)** | **Region:** GREATER NORTH | | |

| | |
|---|---|
| **12.1** | FROM KWAMASHU HOSTEL TO A NEW RESIDENTIAL AREA SITUATED NEAR GOAT WORLD, TO DURBAN: FROM KWAMASHU HOSTEL TAXI RANK TURN LEFT INTO MUSA ROAD THEN RIGHT INTO MALANDELA ROAD AND RIGHT INTO HAYFIELDS ROAD, WHICH LEADS STRAIGHT INTO THE RESIDENTIAL AREA ( MOUNT ROYAL) AND RETURN ALONG THE SAME ROUTE, LEFT INTO MALANDELA ROAD, AND JOIN M25 AT N2 FREEWAY BRIDGE TURN RIGHT INTO N2 FREEWAY SOUTH BOUND. AT E.B.CLOETE JUNCTION TURN LEFT INTO N3 FREEWAY EASTBOUND, PASS TOLLGATE THEN TURN LEFT INTO OLD DUTCH ROAD, THEN RIGHT INTO MARKET ROAD AND RIGHT AGAIN INTO LEOPOLD STREET. TURN RIGHT INTO WARWICK AVENUE AND THEN LEFT INTO THE TAXI RANK NO.253. RETURN ROUTE: FROM RANK NO.253 IN WARWICK AVENUE TURN LEFT INTO WARWICK AVENUE THEN RIGHT INTO ALICE STREET AND RIGHT INTO MARKET ROAD AND RIGHT AGAIN INTO LEOPOLD STREET THEN JOIN CONONGATE ROAD AND PROCEED ALONG N3 FREEWAY AND DRIVE BACKWARDS USING THE SAME FORWARD ROUTE. |
| **12.2** | FROM KWAMASHU CROSSROADS TO DURBAN:FROM THE CORNER OF MALANDELA ROAD AND HUNSLETT ROAD, EASTBOUND M25 ON RAMP THEN PROCEED ALONG M25 PASS THE N2 FREEWAY BRIDGE AND TURN RIGHT AND JOIN N2 FREEWAY AND THEN DRIVE ALONG TOWARDS DURBAN USING AN APPROVED ROUTE OF THE ASSSOCIATION OR CONTINUE ALONG NORTH COAST ROAD. TURN LEFT AT UMGENI BRIDGE AND FOLLOW THE DIRECTION TO R102 CITY CENTRE ROUTE AND JOIN UMGENI ROAD. PASS DURBAN STATION STILL TRAVELLING THE SAME ROUTE AND THEN EITHER:( A ) PROCEED TO SOLDIERS WAY AND TURN RIGHT AND JOIN QUEEN STREET THEN DRIVE STRAIGHT UNTIL TURNING RIGHT INTO RUSSELL STREET( B ) OR TURN RIGHT INTO LEOPOLD STREET DRIVE STRAIGHT UP AND TURN RIGHT INTO WARWICK AVENUE THEN TURN LEFT INTO THE MINIBUS TAXI RANK NO.253 WARWICK AVENUE.RETURN ROUTE:FROM RANK NO.253 WARWICK AVENUE TURN LEFT INTO WARWICK AVENUE THEN RIGHT INTO ALICE STREET, THEN EITHER:( A ) DRIVE STRAIGHT AND TURN LEFT INTO ALBERT STREET, THEN RIGHT INTO UMGENI ROAD AND THEN DRIVE BACKWARDS USING THE SAME FORWARD ROUTE.( B ) OR TURN RIGHT INTO MARKET ROAD THEN RIGHT INTO LEOPOLD STREET AND JOIN CONONGATE ROAD THEN PROCEED ON TO N3 FREEWAY. AT E.B.CLOETE JUNCTION PROCEED ALONG N2 FREEWAY THEN TURN LEFT INTO M25 AND LEFT AGAIN INTO MALANDELA ROAD THEN DRIVE BACKWARDS TO THE STARTING POINT. |
| **12.3** | FROM KWAMASHU HOSTEL TAXI RANK TO REDHILL RAILWAY STATION VIA BRIARDENE AREA:FROM KWAMASHU HOSTEL TURN LEFT INTO MUSA ROAD AND RIGHT INTO MALANDELA ROAD THEN RIGHT AGAIN INTO M25 . LEFT INTO INTO R102 PHOENIX & VERULAM TURN OFF, PROCEED ALONG AND TURN RIGHT INTO OLD NORTH COAST ROAD AND DRIVE STRAIGHT ALONG THE ROAD. TURN LEFT INTO NORTH COAST ROAD AND THEN RIGHT INTO ARDROSSAN ROAD AND TAKE AN IMMEDIATE LEFT INTO REDHILL RAILWAY STATION AND RETURN ALONG THE FORWARD ROUTE IN REVERSE. |

**transport**
Department:
Transport
**Province of KwaZulu-Natal**

**GAZETTE**
**LGKZNG21-2017-SEP**
**REGION: ALL**

| | |
|---|---|
| **12.4** | KWAMASHU HOSTEL TO PINETOWN VIA NEW GERMANY.<br>FROM KWAMASHU HOSTEL TAXI RANK TURN LEFT INTO MUSA ROAD THEN RIGHT INTO MALANDELA ROAD AND RIGHT INTO HAYFIELDS ROAD, WHICH LEADS STRAIGHT INTO THE RESIDENTIAL AREA AND RETURN ALONG THE SAME ROAD (HAYFIELDS ROAD).<br><br>BACKWARDS THEN TURN LEFT INTO MALANDELA ROAD, AND JOIN M25 AT N2 FREEWAY BRIDGE TURN RIGHT INTO N2 FREEWAY SOUTH BOUND. TURN LEFT AT INANDA ROAD OFF RAMP, PROCEED STRAIGHT INTO UMGENI ROAD AND TURN RIGHT TOWARDS M19 WESTVILLE NORTH DIRECTION. PROCEED STRAIGHT AND TURN LEFT INTO M32 THEN RIGHT INTO BLAIR ATHOLL ROAD. CONTINUE ALONG AND TURN LEFT INTO SHEPSTONE ROAD. TURN RIGHT INTO M19 ST JOHN?S AVENUE AND TURN RIGHT INTO OLD MAIN ROAD, LEFT INTO MOODIE STREET AND THEN RIGHT INTO HILL STREET AND FINALLY LEFT INTO HILL STREET TAXI RANK<br><br>.RETURN ROUTE:FROM PINETOWN TAXI RANK TURN LEFT INTO ANDERSON STREET AND LEFT INTO M31 OLD MAIN ROAD THEN LEFT INTO M13. CONTINUE ALONG AND TURN LEFT INTO M19 PASS ST JOHN?S AVENUE AND CONTINUE ALONG BACK TO THE STARTING POINT USING THE SAME FORWARD ROUTE. |
| **12.5** | KWAMASHU HOSTEL TAXI RANK TO WESTVILLE PRISON.<br>FROM KWAMASHU HOSTEL TAXI RANK TURN LEFT INTO MUSA ROAD THEN RIGHT INTO MALANDELA ROAD AND RIGHT INTO HAYFIELDS ROAD, WHICH LEADS STRAIGHT INTO MOUNT ROYAL RESIDENTIAL AREA. AND RETURN ALONG HAYFIELDS ROAD BACKWARDS THEN TURN LEFT INTO MALANDELA ROAD, AND JOIN M25 AND AT N2 FREEWAY BRIDGE TURN RIGHT INTO N2 FREEWAY SOUTH BOUND. AT E.B.CLOETE JUNCTION PROCEED RIGHT AND JOIN N3 FREEWAY WESTBOUND TOWARDS WESTVILLE. TURN LEFT INTO SPINE ROAD OFF RAMP, PROCEED ALONG SPINE ROAD AND JOIN SPINE ROAD EXTENSION WHICH LEADS STRAIGHT TO WESTVILLE PRISON.RETURN ROUTE:FROM WESTVILLE PRISON DRIVE BACKWARDS USING THE SAME FORWARD ROUTE AS REFLECTED ABOVE IN THE FORWARD ROUTE TO WESTVILLE PRISON. |
| **12.6** | KWAMASHU HOSTEL TAXI RANK TO SIBAYA CASINO & AND RETURN.<br>FROM KWAMASHU HOSTEL TAXI RANK TURN LEFT INTO MUSA ROAD THEN RIGHT INTO MALANDELA ROAD AND RIGHT INTO M25 KWAMASHU HIGHWAY. AT N2 FREEWAY BRIDGE TURN LEFT INTO N2 FREEWAY NORTHBOUND. AND PROCEED ALONG N2 FREEWAY, TURN LEFT INTO SIBAYA DRIVE AND TURN RIGHT INTO SIBAYA CASINO TAXI RANK AND RETURN ALONG FORWARD ROUTE IN REVERSE. |
| **12.7** | FROM KWAMASHU HOSTEL TAXI RANK,TURN LEFT INTO MUSA ROAD AND THEN RIGHT INTO MALANDELA ROAD AND THEN RIGHT AND PROCEED ALONG HAYFIELDS ROAD WHICH LEADS TO THE RESIDENTIAL AREA TO PICK UP POINTS IN MOUNT ROYAL AND AT MOUNT ROYAL SET DOWN AND PICK UP UP PASSENGERS AND DRIVE BACK ALONG HAYFIELDS ROAD AND TURN LEFT TO MALANDELA ROAD AND JOIN ON RAMP ONWARDS M25 AND DRIVE ALONG SAME ROUTE AT N2 FREEWAY BRIDGE TAKE RIGHT TURN AND JOIN N2 SOUTH. AT EB CLOETE JUCTION,TURN LEFT AND JOIN N3 FREEWAY EASTWARDS,PASS TOLLGATE AND TURN LEFT INTO RANK NO 253 ALONG WARWICK AVENUE RESERVE ROUTE DRIVE ALONG THE SAME ROUTE AS MENTIONED IN ROUTE NO.1 ABOVE.NB: IN ROUTE NO.4 ABOVE THERE ARE PICK UP POINTS AND DROP OFFS ALONG THE WAY EXCEPT ON N2 AND N3 FREEWAYS ONLY. |

**transport**
Department:
Transport
**Province of KwaZulu-Natal**

# GAZETTE

**LGKZNG21-2017-SEP**

**REGION: ALL**

| | | | |
|---|---|---|---|
| **1)** | **Application Number:** APP0091713 | **2)** | **Gazette Number:** LGKZNG21-2017-SEP |
| **3)** | **Applicant:** M ZUNGU<br>**ID NO.** 6211205431080<br>**Association:** SINAMUVA TAXI ASSOCIATION | **4)** | **Applicant Address:**<br>1382 DUFFS ROAD<br>AVOCA HILLS<br>KWA-ZULU NATAL<br>4051 |
| **5)** | **Existing Licence Holder:** NOT APPLICABLE<br>**ID NO.** NOT APPLICABLE | **6)** | **Existing Licence Holder Address:**<br>NOT APPLICABLE |
| **7)** | **Type of application:** NEW OPERATING LICENCE | **8)** | **Operating Licence Number:** NOTAVAILABLE |
| **9)** | **Vehicle Type:** MINIBUS TAXI | **10)** | 1 X 9-16 (SEATED) + 0 (STANDING) |
| **11)** | **Region:** GREATER NORTH | | |

| | |
|---|---|
| **12.1** | FROM KWAMASHU HOSTEL TO A NEW RESIDENTIAL AREA SITUATED NEAR GOAT WORLD, TO DURBAN: FROM KWAMASHU HOSTEL TAXI RANK TURN LEFT INTO MUSA ROAD THEN RIGHT INTO MALANDELA ROAD AND RIGHT INTO HAYFIELDS ROAD, WHICH LEADS STRAIGHT INTO THE RESIDENTIAL AREA ( MOUNT ROYAL) AND RETURN ALONG THE SAME ROUTE, LEFT INTO MALANDELA ROAD, AND JOIN M25 AT N2 FREEWAY BRIDGE TURN RIGHT INTO N2 FREEWAY SOUTH BOUND. AT E.B.CLOETE JUNCTION TURN LEFT INTO N3 FREEWAY EASTBOUND, PASS TOLLGATE THEN TURN LEFT INTO OLD DUTCH ROAD, THEN RIGHT INTO MARKET ROAD AND RIGHT AGAIN INTO LEOPOLD STREET. TURN RIGHT INTO WARWICK AVENUE AND THEN LEFT INTO THE TAXI RANK NO.253. RETURN ROUTE: FROM RANK NO.253 IN WARWICK AVENUE TURN LEFT INTO WARWICK AVENUE THEN RIGHT INTO ALICE STREET AND RIGHT INTO MARKET ROAD AND RIGHT AGAIN INTO LEOPOLD STREET THEN JOIN CONONGATE ROAD AND PROCEED ALONG N3 FREEWAY AND DRIVE BACKWARDS USING THE SAME FORWARD ROUTE. |
| **12.2** | FROM KWAMASHU CROSSROADS TO DURBAN:FROM THE CORNER OF MALANDELA ROAD AND HUNSLETT ROAD, EASTBOUND M25 ON RAMP THEN PROCEED ALONG M25 PASS THE N2 FREEWAY BRIDGE AND TURN RIGHT AND JOIN N2 FREEWAY AND THEN DRIVE ALONG TOWARDS DURBAN USING AN APPROVED ROUTE OF THE ASSSOCIATION OR CONTINUE ALONG NORTH COAST ROAD. TURN LEFT AT UMGENI BRIDGE AND FOLLOW THE DIRECTION TO R102 CITY CENTRE ROUTE AND JOIN UMGENI ROAD. PASS DURBAN STATION STILL TRAVELLING THE SAME ROUTE AND THEN EITHER:( A ) PROCEED TO SOLDIERS WAY AND TURN RIGHT AND JOIN QUEEN STREET THEN DRIVE STRAIGHT UNTIL TURNING RIGHT INTO RUSSELL STREET( B ) OR TURN RIGHT INTO LEOPOLD STREET DRIVE STRAIGHT UP AND TURN RIGHT INTO WARWICK AVENUE THEN TURN LEFT INTO THE MINIBUS TAXI RANK NO.253 WARWICK AVENUE.RETURN ROUTE:FROM RANK NO.253 WARWICK AVENUE TURN LEFT INTO WARWICK AVENUE THEN RIGHT INTO ALICE STREET, THEN EITHER:( A ) DRIVE STRAIGHT AND TURN LEFT INTO ALBERT STREET, THEN RIGHT INTO UMGENI ROAD AND THEN DRIVE BACKWARDS USING THE SAME FORWARD ROUTE.( B ) OR TURN RIGHT INTO MARKET ROAD THEN RIGHT INTO LEOPOLD STREET AND JOIN CONONGATE ROAD THEN PROCEED ON TO N3 FREEWAY. AT E.B.CLOETE JUNCTION PROCEED ALONG N2 FREEWAY THEN TURN LEFT INTO M25 AND LEFT AGAIN INTO MALANDELA ROAD THEN DRIVE BACKWARDS TO THE STARTING POINT. |
| **12.3** | FROM KWAMASHU HOSTEL TAXI RANK TO REDHILL RAILWAY STATION VIA BRIARDENE AREA:FROM KWAMASHU HOSTEL TURN LEFT INTO MUSA ROAD AND RIGHT INTO MALANDELA ROAD THEN RIGHT AGAIN INTO M25 . LEFT INTO INTO R102 PHOENIX & VERULAM TURN OFF, PROCEED ALONG AND TURN RIGHT INTO OLD NORTH COAST ROAD AND DRIVE STRAIGHT ALONG THE ROAD. TURN LEFT INTO NORTH COAST ROAD AND THEN RIGHT INTO ARDROSSAN ROAD AND TAKE AN IMMEDIATE LEFT INTO REDHILL RAILWAY STATION AND RETURN ALONG THE FORWARD ROUTE IN REVERSE. |

transport
Department:
Transport
Province of KwaZulu-Natal

GAZETTE
LGKZNG21-2017-SEP
REGION: ALL

| | |
|---|---|
| **12.4** | KWAMASHU HOSTEL TO PINETOWN VIA NEW GERMANY.<br>FROM KWAMASHU HOSTEL TAXI RANK TURN LEFT INTO MUSA ROAD THEN RIGHT INTO MALANDELA ROAD AND RIGHT INTO HAYFIELDS ROAD, WHICH LEADS STRAIGHT INTO THE RESIDENTIAL AREA AND RETURN ALONG THE SAME ROAD (HAYFIELDS ROAD).<br><br>BACKWARDS THEN TURN LEFT INTO MALANDELA ROAD, AND JOIN M25 AT N2 FREEWAY BRIDGE TURN RIGHT INTO N2 FREEWAY SOUTH BOUND. TURN LEFT AT INANDA ROAD OFF RAMP, PROCEED STRAIGHT INTO UMGENI ROAD AND TURN RIGHT TOWARDS M19 WESTVILLE NORTH DIRECTION. PROCEED STRAIGHT AND TURN LEFT INTO M32 THEN RIGHT INTO BLAIR ATHOLL ROAD. CONTINUE ALONG AND TURN LEFT INTO SHEPSTONE ROAD. TURN RIGHT INTO M19 ST JOHN?S AVENUE AND TURN RIGHT INTO OLD MAIN ROAD, LEFT INTO MOODIE STREET AND THEN RIGHT INTO HILL STREET AND FINALLY LEFT INTO HILL STREET TAXI RANK<br><br>.RETURN ROUTE:FROM PINETOWN TAXI RANK TURN LEFT INTO ANDERSON STREET AND LEFT INTO M31 OLD MAIN ROAD THEN LEFT INTO M13. CONTINUE ALONG AND TURN LEFT INTO M19 PASS ST JOHN?S AVENUE AND CONTINUE ALONG BACK TO THE STARTING POINT USING THE SAME FORWARD ROUTE. |
| **12.5** | KWAMASHU HOSTEL TAXI RANK TO WESTVILLE PRISON.<br>FROM KWAMASHU HOSTEL TAXI RANK TURN LEFT INTO MUSA ROAD THEN RIGHT INTO MALANDELA ROAD AND RIGHT INTO HAYFIELDS ROAD, WHICH LEADS STRAIGHT INTO MOUNT ROYAL RESIDENTIAL AREA. AND RETURN ALONG HAYFIELDS ROAD BACKWARDS THEN TURN LEFT INTO MALANDELA ROAD, AND JOIN M25 AND AT N2 FREEWAY BRIDGE TURN RIGHT INTO N2 FREEWAY SOUTH BOUND. AT E.B.CLOETE JUNCTION PROCEED RIGHT AND JOIN N3 FREEWAY WESTBOUND TOWARDS WESTVILLE. TURN LEFT INTO SPINE ROAD OFF RAMP, PROCEED ALONG SPINE ROAD AND JOIN SPINE ROAD EXTENSION WHICH LEADS STRAIGHT TO WESTVILLE PRISON.RETURN ROUTE:FROM WESTVILLE PRISON DRIVE BACKWARDS USING THE SAME FORWARD ROUTE AS REFLECTED ABOVE IN THE FORWARD ROUTE TO WESTVILLE PRISON. |
| **12.6** | KWAMASHU HOSTEL TAXI RANK TO SIBAYA CASINO & AND RETURN.<br>FROM KWAMASHU HOSTEL TAXI RANK TURN LEFT INTO MUSA ROAD THEN RIGHT INTO MALANDELA ROAD AND RIGHT INTO M25 KWAMASHU HIGHWAY. AT N2 FREEWAY BRIDGE TURN LEFT INTO N2 FREEWAY NORTHBOUND. AND PROCEED ALONG N2 FREEWAY, TURN LEFT INTO SIBAYA DRIVE AND TURN RIGHT INTO SIBAYA CASINO TAXI RANK AND RETURN ALONG FORWARD ROUTE IN REVERSE. |
| **12.7** | FROM KWAMASHU HOSTEL TAXI RANK,TURN LEFT INTO MUSA ROAD AND THEN RIGHT INTO MALANDELA ROAD AND THEN RIGHT AND PROCEED ALONG HAYFIELDS ROAD WHICH LEADS TO THE RESIDENTIAL AREA TO PICK UP POINTS IN MOUNT ROYAL AND AT MOUNT ROYAL SET DOWN AND PICK UP UP PASSENGERS AND DRIVE BACK ALONG HAYFIELDS ROAD AND TURN LEFT TO MALANDELA ROAD AND JOIN ON RAMP ONWARDS M25 AND DRIVE ALONG SAME ROUTE AT N2 FREEWAY BRIDGE TAKE RIGHT TURN AND JOIN N2 SOUTH. AT EB CLOETE JUCTION,TURN LEFT AND JOIN N3 FREEWAY EASTWARDS,PASS TOLLGATE AND TURN LEFT INTO RANK NO 253 ALONG WARWICK AVENUE RESERVE ROUTE DRIVE ALONG THE SAME ROUTE AS MENTIONED IN ROUTE NO.1 ABOVE.NB: IN ROUTE NO.4 ABOVE THERE ARE PICK UP POINTS AND DROP OFFS ALONG THE WAY EXCEPT ON N2 AND N3 FREEWAYS ONLY. |

**transport**
Department:
Transport
**Province of KwaZulu-Natal**

# GAZETTE

**LGKZNG21-2017-SEP**

**REGION: ALL**

| | | | |
|---|---|---|---|
| **1)** | **Application Number:** APP0091715 | **2)** | **Gazette Number:** LGKZNG21-2017-SEP |
| **3)** | **Applicant:** BA ZIKALALA<br>**ID NO.** 7301175366082<br>**Association:** NQUTHU DISTRICT PIONEERS TAXI ASSOC. | **4)** | **Applicant Address:**<br>P.O BOX 21<br>NQUTHU<br>3135 |
| **5)** | **Existing Licence Holder:** NOT APPLICABLE<br>**ID NO.** NOT APPLICABLE | **6)** | **Existing Licence Holder Address:**<br>NOT APPLICABLE |
| **7)** | **Type of application:** NEW OPERATING LICENCE | **8)** | **Operating Licence Number:** LKNKZN0147674 |
| **9)** | **Vehicle Type:** MINIBUS | **10)** | 1 X 13 (SEATED) + 0 (STANDING) |
| **11)** | **Region:** UMZINYATHI | | |

| | |
|---|---|
| **12.1** | ROUTE 3<br>FROM NQUTHU TO DURBAN<br>From Nquthu Taxi Rank into and along R68 to Babanango,right into R34,passing through Melmoth,right into R66 passing through Eshowe,proceedalong R66,right into R102 to Ngingindlovu and proceed to stanger along R102,passing through Stanger and to N2,right into R1020/N2 and proceed direct to Durban into R102 into Umngeni Road (R102) setting down at Durban Station and proceed along Umngeni Road into Soldiers Way,right into Leopold Street,left into Market Street,right into Smith Street,right into warwick Avenue,into University Avenue Taxi Rank and return along Warwick Avenue,right into Alice Street,left into Albert Street,right into Umngeni Road and return to Nquthu along the forward route in reverse. |
| **12.2** | ROUTE 4<br>FROM NQUTHU TO EMPANGENI<br><br>From Nquthu Taxi Rank along the same route as in 3above,up to Nkwalini along R66 at Kwalini turn left into and along R34,which becomes Main Road and procced direct to Empangeni Taxi Rank and return the forward route in reverse. |
| **12.3** | ROUTE 5.<br>FROM NQUTU TO NEWCASLE<br>From Nquthu Taxi rank into and along into and along P54 to blood River,into R34(p41),into R37,left into N11 and proceed to Newcastle,into Allen Street at the last robot turn left and right to Newcastle Taxi rank return to Nquthu along the forward route in reverse. |
| **12.4** | ROUTE 6.<br>FROM NQUTHU TO EMONDLO<br><br>From Nquthu to Emondlo Taxi rank along P54,turn off at Masondo Crossing which becomes R9 picking up and dropping off en route and return along the forward route in reverse. |
| **12.5** | ROUTE 7.<br>FROM NQUTHU TO VRYHEID<br><br>From Nquthu into and along P54,turn off at Masondo Crossing which becomes R9,proceed along Mondlo/Gobinsimbi which becomes r14 and proceed to juction of Vryheid and Melmoth Roads which becomes R43 and proceed to Utrecht Street in Vryheid.at the first robot,turn right and short left Vryheid Taxi Rank and return along the forward route in reverse.<br><br>RESTRICTIONS:<br>RESTRICTED FROM PICKING UP OR SETTING DOWN AT MONDLO EITHER WAY. |

transport
Department:
Transport
Province of KwaZulu-Natal

GAZETTE
LGKZNG21-2017-SEP
REGION: ALL

| | |
|---|---|
| **12.6** | ROUTE 8.<br>FROM NQUTHU TO NKANDLA<br>From Nquthu Taxi Rank into and along R68 to Fortlouis,into and along P50-3 straight to Nkandla Taxi Rank and return along the forward route in reverse. |
| **12.7** | ROUTE 00<br>CONDITIONS/RESTRICTIONS<br><br>1. Passengers may be picked up and / or set down only designated Taxi Ranks or Taxi Stops, which shall exclude Bus Stops.<br><br>2. On the inbound trip to Durban, Pietermaritzburg, Empangeni, Newcastle, Vryheid, Dundee, Ladysmith, and Johannesburg no passengers may be picked up enroute from leaving the magisterial of Nquthu until reaching the destination rank.<br><br>3. On the return trip to Nquthu, no passengers may be set down until reaching the Magisterial District of Nquthu.<br><br>4. Entry or ranking on private property is not permitted without the written permission of the landlord, a copy of which must be supplied to the Board before uplifting the operating licence<br><br>5. Without having entered into an agreement with the other operators on a common route, as contemplated by Section 88 (2) (b) of Act 22 of 2000, picking up or setting down of passengers on such route is not permitted. A copy of such agreement must be supplied to the Board.<br><br>6. At ranks, whether on-street or off-street, only the taxis that can be accommodated in the demarcated area may occupy the rank, excess vehicles must hold elsewhere at designated holding arrears.<br><br>7. Rank permits or letters of authority must be produced when uplifting, in respect of all ranks in Municipal arrears, in particular major towns and cities and in particular in respect of inter-provincial destinations.<br><br>8. The vehicle must be covered by motor vehicle insurance as well as personal liability insurance.<br><br>9. The allocation of any route or portion of he route is subject to the condition that has been approved and allocated in good faith and such route will be invalid should it transpire that the route or portion thereof will, or has caused conflict due to it having been approved based on incorrect or false information supplied to the Board, or as a result of an error. In such instance the operating licence must be returned to the Board for correction. |
| **12.8** | ROUTE 0<br>CHARTER SERVICE<br>FROM NQUTHU TAXI RANK TO POINT WITHIN THE PROVINCE OF KZN ONLY. NO PICKING UP OR SETTING DOWN OF PASSENGERS EN ROUTE. |

**transport**
Department:
Transport
**Province of KwaZulu-Natal**

# GAZETTE

**LGKZNG21-2017-SEP**

**REGION: ALL**

| | | | |
|---|---|---|---|
| **1)** | **Application Number:** APP0091717 | **2)** | **Gazette Number:** LGKZNG21-2017-SEP |
| **3)** | **Applicant:** M ZUNGU<br>**ID NO.** 6211205431080<br>**Association:** SINAMUVA TAXI ASSOCIATION | **4)** | **Applicant Address:**<br>1382 DUFS ROAD<br>AVOCA HILLS<br>KWAZULU NATAL<br>4051 |
| **5)** | **Existing Licence Holder:** NOT APPLICABLE<br>**ID NO.** NOT APPLICABLE | **6)** | **Existing Licence Holder Address:**<br>NOT APPLICABLE |
| **7)** | **Type of application:** NEW OPERATING LICENCE | **8)** | **Operating Licence Number:** NOTAVAILABLE |
| **9)** | **Vehicle Type:** MINIBUS TAXI | **10)** | 1 X 9-16 (SEATED) + 0 (STANDING) |
| **11)** | **Region:** GREATER NORTH | | |

| | |
|---|---|
| **12.1** | FROM KWAMASHU HOSTEL TO A NEW RESIDENTIAL AREA SITUATED NEAR GOAT WORLD, TO DURBAN: FROM KWAMASHU HOSTEL TAXI RANK TURN LEFT INTO MUSA ROAD THEN RIGHT INTO MALANDELA ROAD AND RIGHT INTO HAYFIELDS ROAD, WHICH LEADS STRAIGHT INTO THE RESIDENTIAL AREA ( MOUNT ROYAL) AND RETURN ALONG THE SAME ROUTE, LEFT INTO MALANDELA ROAD, AND JOIN M25 AT N2 FREEWAY BRIDGE TURN RIGHT INTO N2 FREEWAY SOUTH BOUND. AT E.B.CLOETE JUNCTION TURN LEFT INTO N3 FREEWAY EASTBOUND, PASS TOLLGATE THEN TURN LEFT INTO OLD DUTCH ROAD, THEN RIGHT INTO MARKET ROAD AND RIGHT AGAIN INTO LEOPOLD STREET. TURN RIGHT INTO WARWICK AVENUE AND THEN LEFT INTO THE TAXI RANK NO.253. RETURN ROUTE: FROM RANK NO.253 IN WARWICK AVENUE TURN LEFT INTO WARWICK AVENUE THEN RIGHT INTO ALICE STREET AND RIGHT INTO MARKET ROAD AND RIGHT AGAIN INTO LEOPOLD STREET THEN JOIN CONONGATE ROAD AND PROCEED ALONG N3 FREEWAY AND DRIVE BACKWARDS USING THE SAME FORWARD ROUTE. |
| **12.2** | FROM KWAMASHU CROSSROADS TO DURBAN:FROM THE CORNER OF MALANDELA ROAD AND HUNSLETT ROAD, EASTBOUND M25 ON RAMP THEN PROCEED ALONG M25 PASS THE N2 FREEWAY BRIDGE AND TURN RIGHT AND JOIN N2 FREEWAY AND THEN DRIVE ALONG TOWARDS DURBAN USING AN APPROVED ROUTE OF THE ASSSOCIATION OR CONTINUE ALONG NORTH COAST ROAD. TURN LEFT AT UMGENI BRIDGE AND FOLLOW THE DIRECTION TO R102 CITY CENTRE ROUTE AND JOIN UMGENI ROAD. PASS DURBAN STATION STILL TRAVELLING THE SAME ROUTE AND THEN EITHER:( A ) PROCEED TO SOLDIERS WAY AND TURN RIGHT AND JOIN QUEEN STREET THEN DRIVE STRAIGHT UNTIL TURNING RIGHT INTO RUSSELL STREET( B ) OR TURN RIGHT INTO LEOPOLD STREET DRIVE STRAIGHT UP AND TURN RIGHT INTO WARWICK AVENUE THEN TURN LEFT INTO THE MINIBUS TAXI RANK NO.253 WARWICK AVENUE.RETURN ROUTE:FROM RANK NO.253 WARWICK AVENUE TURN LEFT INTO WARWICK AVENUE THEN RIGHT INTO ALICE STREET, THEN EITHER:( A ) DRIVE STRAIGHT AND TURN LEFT INTO ALBERT STREET, THEN RIGHT INTO UMGENI ROAD AND THEN DRIVE BACKWARDS USING THE SAME FORWARD ROUTE.( B ) OR TURN RIGHT INTO MARKET ROAD THEN RIGHT INTO LEOPOLD STREET AND JOIN CONONGATE ROAD THEN PROCEED ON TO N3 FREEWAY. AT E.B.CLOETE JUNCTION PROCEED ALONG N2 FREEWAY THEN TURN LEFT INTO M25 AND LEFT AGAIN INTO MALANDELA ROAD THEN DRIVE BACKWARDS TO THE STARTING POINT. |
| **12.3** | FROM KWAMASHU HOSTEL TAXI RANK TO REDHILL RAILWAY STATION VIA BRIARDENE AREA:FROM KWAMASHU HOSTEL TURN LEFT INTO MUSA ROAD AND RIGHT INTO MALANDELA ROAD THEN RIGHT AGAIN INTO M25 . LEFT INTO INTO R102 PHOENIX & VERULAM TURN OFF, PROCEED ALONG AND TURN RIGHT INTO OLD NORTH COAST ROAD AND DRIVE STRAIGHT ALONG THE ROAD. TURN LEFT INTO NORTH COAST ROAD AND THEN RIGHT INTO ARDROSSAN ROAD AND TAKE AN IMMEDIATE LEFT INTO REDHILL RAILWAY STATION AND RETURN ALONG THE FORWARD ROUTE IN REVERSE. |

transport
Department:
Transport
Province of KwaZulu-Natal

GAZETTE
LGKZNG21-2017-SEP
REGION: ALL

| | |
|---|---|
| **12.4** | KWAMASHU HOSTEL TO PINETOWN VIA NEW GERMANY.<br>FROM KWAMASHU HOSTEL TAXI RANK TURN LEFT INTO MUSA ROAD THEN RIGHT INTO MALANDELA ROAD AND RIGHT INTO HAYFIELDS ROAD, WHICH LEADS STRAIGHT INTO THE RESIDENTIAL AREA AND RETURN ALONG THE SAME ROAD (HAYFIELDS ROAD).<br><br>BACKWARDS THEN TURN LEFT INTO MALANDELA ROAD, AND JOIN M25 AT N2 FREEWAY BRIDGE TURN RIGHT INTO N2 FREEWAY SOUTH BOUND. TURN LEFT AT INANDA ROAD OFF RAMP, PROCEED STRAIGHT INTO UMGENI ROAD AND TURN RIGHT TOWARDS M19 WESTVILLE NORTH DIRECTION. PROCEED STRAIGHT AND TURN LEFT INTO M32 THEN RIGHT INTO BLAIR ATHOLL ROAD. CONTINUE ALONG AND TURN LEFT INTO SHEPSTONE ROAD. TURN RIGHT INTO M19 ST JOHN?S AVENUE AND TURN RIGHT INTO OLD MAIN ROAD, LEFT INTO MOODIE STREET AND THEN RIGHT INTO HILL STREET AND FINALLY LEFT INTO HILL STREET TAXI RANK<br><br>.RETURN ROUTE:FROM PINETOWN TAXI RANK TURN LEFT INTO ANDERSON STREET AND LEFT INTO M31 OLD MAIN ROAD THEN LEFT INTO M13. CONTINUE ALONG AND TURN LEFT INTO M19 PASS ST JOHN?S AVENUE AND CONTINUE ALONG BACK TO THE STARTING POINT USING THE SAME FORWARD ROUTE. |
| **12.5** | KWAMASHU HOSTEL TAXI RANK TO WESTVILLE PRISON.<br>FROM KWAMASHU HOSTEL TAXI RANK TURN LEFT INTO MUSA ROAD THEN RIGHT INTO MALANDELA ROAD AND RIGHT INTO HAYFIELDS ROAD, WHICH LEADS STRAIGHT INTO MOUNT ROYAL RESIDENTIAL AREA. AND RETURN ALONG HAYFIELDS ROAD BACKWARDS THEN TURN LEFT INTO MALANDELA ROAD, AND JOIN M25 AND AT N2 FREEWAY BRIDGE TURN RIGHT INTO N2 FREEWAY SOUTH BOUND. AT E.B.CLOETE JUNCTION PROCEED RIGHT AND JOIN N3 FREEWAY WESTBOUND TOWARDS WESTVILLE. TURN LEFT INTO SPINE ROAD OFF RAMP, PROCEED ALONG SPINE ROAD AND JOIN SPINE ROAD EXTENSION WHICH LEADS STRAIGHT TO WESTVILLE PRISON.RETURN ROUTE:FROM WESTVILLE PRISON DRIVE BACKWARDS USING THE SAME FORWARD ROUTE AS REFLECTED ABOVE IN THE FORWARD ROUTE TO WESTVILLE PRISON. |
| **12.6** | KWAMASHU HOSTEL TAXI RANK TO SIBAYA CASINO & AND RETURN.<br>FROM KWAMASHU HOSTEL TAXI RANK TURN LEFT INTO MUSA ROAD THEN RIGHT INTO MALANDELA ROAD AND RIGHT INTO M25 KWAMASHU HIGHWAY. AT N2 FREEWAY BRIDGE TURN LEFT INTO N2 FREEWAY NORTHBOUND. AND PROCEED ALONG N2 FREEWAY, TURN LEFT INTO SIBAYA DRIVE AND TURN RIGHT INTO SIBAYA CASINO TAXI RANK AND RETURN ALONG FORWARD ROUTE IN REVERSE. |
| **12.7** | FROM KWAMASHU HOSTEL TAXI RANK,TURN LEFT INTO MUSA ROAD AND THEN RIGHT INTO MALANDELA ROAD AND THEN RIGHT AND PROCEED ALONG HAYFIELDS ROAD WHICH LEADS TO THE RESIDENTIAL AREA TO PICK UP POINTS IN MOUNT ROYAL AND AT MOUNT ROYAL SET DOWN AND PICK UP UP PASSENGERS AND DRIVE BACK ALONG HAYFIELDS ROAD AND TURN LEFT TO MALANDELA ROAD AND JOIN ON RAMP ONWARDS M25 AND DRIVE ALONG SAME ROUTE AT N2 FREEWAY BRIDGE TAKE RIGHT TURN AND JOIN N2 SOUTH. AT EB CLOETE JUCTION,TURN LEFT AND JOIN N3 FREEWAY EASTWARDS,PASS TOLLGATE AND TURN LEFT INTO RANK NO 253 ALONG WARWICK AVENUE RESERVE ROUTE DRIVE ALONG THE SAME ROUTE AS MENTIONED IN ROUTE NO.1 ABOVE.NB: IN ROUTE NO.4 ABOVE THERE ARE PICK UP POINTS AND DROP OFFS ALONG THE WAY EXCEPT ON N2 AND N3 FREEWAYS ONLY. |

**transport**
Department:
Transport
**Province of KwaZulu-Natal**

# GAZETTE

**LGKZNG21-2017-SEP**

**REGION: ALL**

| | | | |
|---|---|---|---|
| **1)** | **Application Number:** APP0091719 | **2)** | **Gazette Number:** LGKZNG21-2017-SEP |
| **3)** | **Applicant:** M ZUNGU<br>**ID NO.** 6211205431080<br>**Association:** SINAMUVA TAXI ASSOCIATION | **4)** | **Applicant Address:**<br>1382 DUFFS ROAD<br>AVOCA HILLS<br>KWAZULU NATAL<br>4051 |
| **5)** | **Existing Licence Holder:** NOT APPLICABLE<br>**ID NO.** NOT APPLICABLE | **6)** | **Existing Licence Holder Address:**<br>NOT APPLICABLE |
| **7)** | **Type of application:** NEW OPERATING LICENCE | **8)** | **Operating Licence Number:** NOTAVAILABLE |
| **9)** | **Vehicle Type:** MINIBUS TAXI | **10)** | 1 X 9-16 (SEATED) + 0 (STANDING) |
| **11)** | **Region:** GREATER NORTH | | |

| | |
|---|---|
| **12.1** | FROM KWAMASHU HOSTEL TO A NEW RESIDENTIAL AREA SITUATED NEAR GOAT WORLD, TO DURBAN: FROM KWAMASHU HOSTEL TAXI RANK TURN LEFT INTO MUSA ROAD THEN RIGHT INTO MALANDELA ROAD AND RIGHT INTO HAYFIELDS ROAD, WHICH LEADS STRAIGHT INTO THE RESIDENTIAL AREA ( MOUNT ROYAL) AND RETURN ALONG THE SAME ROUTE, LEFT INTO MALANDELA ROAD, AND JOIN M25 AT N2 FREEWAY BRIDGE TURN RIGHT INTO N2 FREEWAY SOUTH BOUND. AT E.B.CLOETE JUNCTION TURN LEFT INTO N3 FREEWAY EASTBOUND, PASS TOLLGATE THEN TURN LEFT INTO OLD DUTCH ROAD, THEN RIGHT INTO MARKET ROAD AND RIGHT AGAIN INTO LEOPOLD STREET. TURN RIGHT INTO WARWICK AVENUE AND THEN LEFT INTO THE TAXI RANK NO.253. RETURN ROUTE: FROM RANK NO.253 IN WARWICK AVENUE TURN LEFT INTO WARWICK AVENUE THEN RIGHT INTO ALICE STREET AND RIGHT INTO MARKET ROAD AND RIGHT AGAIN INTO LEOPOLD STREET THEN JOIN CONONGATE ROAD AND PROCEED ALONG N3 FREEWAY AND DRIVE BACKWARDS USING THE SAME FORWARD ROUTE. |
| **12.2** | FROM KWAMASHU CROSSROADS TO DURBAN:FROM THE CORNER OF MALANDELA ROAD AND HUNSLETT ROAD, EASTBOUND M25 ON RAMP THEN PROCEED ALONG M25 PASS THE N2 FREEWAY BRIDGE AND TURN RIGHT AND JOIN N2 FREEWAY AND THEN DRIVE ALONG TOWARDS DURBAN USING AN APPROVED ROUTE OF THE ASSSOCIATION OR CONTINUE ALONG NORTH COAST ROAD. TURN LEFT AT UMGENI BRIDGE AND FOLLOW THE DIRECTION TO R102 CITY CENTRE ROUTE AND JOIN UMGENI ROAD. PASS DURBAN STATION STILL TRAVELLING THE SAME ROUTE AND THEN EITHER:( A ) PROCEED TO SOLDIERS WAY AND TURN RIGHT AND JOIN QUEEN STREET THEN DRIVE STRAIGHT UNTIL TURNING RIGHT INTO RUSSELL STREET( B ) OR TURN RIGHT INTO LEOPOLD STREET DRIVE STRAIGHT UP AND TURN RIGHT INTO WARWICK AVENUE THEN TURN LEFT INTO THE MINIBUS TAXI RANK NO.253 WARWICK AVENUE.RETURN ROUTE:FROM RANK NO.253 WARWICK AVENUE TURN LEFT INTO WARWICK AVENUE THEN RIGHT INTO ALICE STREET, THEN EITHER:( A ) DRIVE STRAIGHT AND TURN LEFT INTO ALBERT STREET, THEN RIGHT INTO UMGENI ROAD AND THEN DRIVE BACKWARDS USING THE SAME FORWARD ROUTE.( B ) OR TURN RIGHT INTO MARKET ROAD THEN RIGHT INTO LEOPOLD STREET AND JOIN CONONGATE ROAD THEN PROCEED ON TO N3 FREEWAY. AT E.B.CLOETE JUNCTION PROCEED ALONG N2 FREEWAY THEN TURN LEFT INTO M25 AND LEFT AGAIN INTO MALANDELA ROAD THEN DRIVE BACKWARDS TO THE STARTING POINT. |
| **12.3** | FROM KWAMASHU HOSTEL TAXI RANK TO REDHILL RAILWAY STATION VIA BRIARDENE AREA:FROM KWAMASHU HOSTEL TURN LEFT INTO MUSA ROAD AND RIGHT INTO MALANDELA ROAD THEN RIGHT AGAIN INTO M25 . LEFT INTO INTO R102 PHOENIX & VERULAM TURN OFF, PROCEED ALONG AND TURN RIGHT INTO OLD NORTH COAST ROAD AND DRIVE STRAIGHT ALONG THE ROAD. TURN LEFT INTO NORTH COAST ROAD AND THEN RIGHT INTO ARDROSSAN ROAD AND TAKE AN IMMEDIATE LEFT INTO REDHILL RAILWAY STATION AND RETURN ALONG THE FORWARD ROUTE IN REVERSE. |

CONTINUES ON PAGE 258 - PART 3

This gazette is also available free online at www.gpwonline.co.za

KwaZulu-Natal Province
KwaZulu-Natal Provinsie
Isifundazwe saKwaZulu-Natali

# Provincial Gazette • Provinsiale Koerant • Igazethi Yesifundazwe

*(Registered at the post office as a newspaper) • (As 'n nuusblad by die poskantoor geregistreer)*
*(Irejistiwee njengephephandaba eposihhovisi)*

PIETERMARITZBURG

Vol. 11 | 21 SEPTEMBER 2017 | No. 1878
21 SEPTEMBER 2017
21 KUMANDULO 2017

**Part 3 of 3**

**We all have the power to prevent AIDS**

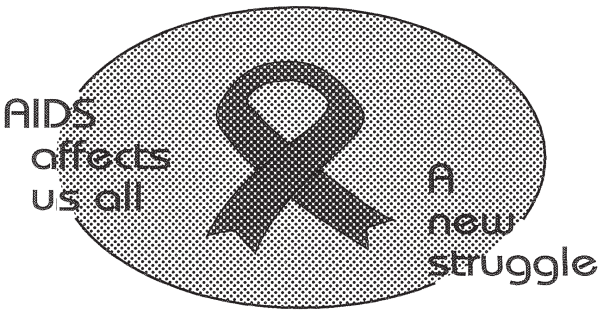


Prevention is the cure

AIDS
HELPLINE
0800 012 322
DEPARTMENT OF HEALTH

N.B. The Government Printing Works will not be held responsible for the quality of "Hard Copies" or "Electronic Files" submitted for publication purposes

ISSN 1994-4558
9 771994 455008
01878

**transport**
Department:
Transport
**Province of KwaZulu-Natal**

**GAZETTE**
**LGKZNG21-2017-SEP**
**REGION: ALL**

| | |
|---|---|
| **12.4** | KWAMASHU HOSTEL TO PINETOWN VIA NEW GERMANY.<br>FROM KWAMASHU HOSTEL TAXI RANK TURN LEFT INTO MUSA ROAD THEN RIGHT INTO MALANDELA ROAD AND RIGHT INTO HAYFIELDS ROAD, WHICH LEADS STRAIGHT INTO THE RESIDENTIAL AREA AND RETURN ALONG THE SAME ROAD (HAYFIELDS ROAD).<br><br>BACKWARDS THEN TURN LEFT INTO MALANDELA ROAD, AND JOIN M25 AT N2 FREEWAY BRIDGE TURN RIGHT INTO N2 FREEWAY SOUTH BOUND. TURN LEFT AT INANDA ROAD OFF RAMP, PROCEED STRAIGHT INTO UMGENI ROAD AND TURN RIGHT TOWARDS M19 WESTVILLE NORTH DIRECTION. PROCEED STRAIGHT AND TURN LEFT INTO M32 THEN RIGHT INTO BLAIR ATHOLL ROAD. CONTINUE ALONG AND TURN LEFT INTO SHEPSTONE ROAD. TURN RIGHT INTO M19 ST JOHN?S AVENUE AND TURN RIGHT INTO OLD MAIN ROAD, LEFT INTO MOODIE STREET AND THEN RIGHT INTO HILL STREET AND FINALLY LEFT INTO HILL STREET TAXI RANK<br><br>.RETURN ROUTE:FROM PINETOWN TAXI RANK TURN LEFT INTO ANDERSON STREET AND LEFT INTO M31 OLD MAIN ROAD THEN LEFT INTO M13. CONTINUE ALONG AND TURN LEFT INTO M19 PASS ST JOHN?S AVENUE AND CONTINUE ALONG BACK TO THE STARTING POINT USING THE SAME FORWARD ROUTE. |
| **12.5** | KWAMASHU HOSTEL TAXI RANK TO WESTVILLE PRISON.<br>FROM KWAMASHU HOSTEL TAXI RANK TURN LEFT INTO MUSA ROAD THEN RIGHT INTO MALANDELA ROAD AND RIGHT INTO HAYFIELDS ROAD, WHICH LEADS STRAIGHT INTO MOUNT ROYAL RESIDENTIAL AREA. AND RETURN ALONG HAYFIELDS ROAD BACKWARDS THEN TURN LEFT INTO MALANDELA ROAD, AND JOIN M25 AND AT N2 FREEWAY BRIDGE TURN RIGHT INTO N2 FREEWAY SOUTH BOUND. AT E.B.CLOETE JUNCTION PROCEED RIGHT AND JOIN N3 FREEWAY WESTBOUND TOWARDS WESTVILLE. TURN LEFT INTO SPINE ROAD OFF RAMP, PROCEED ALONG SPINE ROAD AND JOIN SPINE ROAD EXTENSION WHICH LEADS STRAIGHT TO WESTVILLE PRISON.RETURN ROUTE:FROM WESTVILLE PRISON DRIVE BACKWARDS USING THE SAME FORWARD ROUTE AS REFLECTED ABOVE IN THE FORWARD ROUTE TO WESTVILLE PRISON. |
| **12.6** | KWAMASHU HOSTEL TAXI RANK TO SIBAYA CASINO & AND RETURN.<br>FROM KWAMASHU HOSTEL TAXI RANK TURN LEFT INTO MUSA ROAD THEN RIGHT INTO MALANDELA ROAD AND RIGHT INTO M25 KWAMASHU HIGHWAY. AT N2 FREEWAY BRIDGE TURN LEFT INTO N2 FREEWAY NORTHBOUND. AND PROCEED ALONG N2 FREEWAY, TURN LEFT INTO SIBAYA DRIVE AND TURN RIGHT INTO SIBAYA CASINO TAXI RANK AND RETURN ALONG FORWARD ROUTE IN REVERSE. |
| **12.7** | FROM KWAMASHU HOSTEL TAXI RANK,TURN LEFT INTO MUSA ROAD AND THEN RIGHT INTO MALANDELA ROAD AND THEN RIGHT AND PROCEED ALONG HAYFIELDS ROAD WHICH LEADS TO THE RESIDENTIAL AREA TO PICK UP POINTS IN MOUNT ROYAL AND AT MOUNT ROYAL SET DOWN AND PICK UP UP PASSENGERS AND DRIVE BACK ALONG HAYFIELDS ROAD AND TURN LEFT TO MALANDELA ROAD AND JOIN ON RAMP ONWARDS M25 AND DRIVE ALONG SAME ROUTE AT N2 FREEWAY BRIDGE TAKE RIGHT TURN AND JOIN N2 SOUTH. AT EB CLOETE JUCTION,TURN LEFT AND JOIN N3 FREEWAY EASTWARDS,PASS TOLLGATE AND TURN LEFT INTO RANK NO 253 ALONG WARWICK AVENUE RESERVE ROUTE DRIVE ALONG THE SAME ROUTE AS MENTIONED IN ROUTE NO.1 ABOVE.NB: IN ROUTE NO.4 ABOVE THERE ARE PICK UP POINTS AND DROP OFFS ALONG THE WAY EXCEPT ON N2 AND N3 FREEWAYS ONLY. |

**transport**
Department:
Transport
**Province of KwaZulu-Natal**

# GAZETTE

**LGKZNG21-2017-SEP**

**REGION: ALL**

| | | | |
|---|---|---|---|
| **1)** | **Application Number:** APP0091721 | **2)** | **Gazette Number:** LGKZNG21-2017-SEP |
| **3)** | **Applicant:** TJ ZIKALALA<br>**ID NO.** 6207200410087<br>**Association:** BERGVILLE TAXI ASSOCIATION | **4)** | **Applicant Address:**<br>P.O BOX 397<br>BERGVILLE<br>3350 |
| **5)** | **Existing Licence Holder:** VP ZIKALALA<br>**ID NO.** 5807275459082 | **6)** | **Existing Licence Holder Address:**<br>P O BOX 397<br>BERGVILLE<br>KWA-ZULU NATAL<br>3350 |
| **7)** | **Type of application:** DECEASED TRANSFER AND NEW OPERATING LICENCE | **8)** | **Operating Licence Number:** LKNKZN0126049 |
| **9)** | **Vehicle Type:** MINIBUS | **10)** | 1 X 15 (SEATED) + 0 (STANDING) |
| **11)** | **Region:** UTHUKELA | | |

| | |
|---|---|
| **12.1** | Route 2 - ZWELISHA TO BERGVILLE<br>From Zwelisha Taxi Rank, straight with P288, turn right to A32886 to reserve B and return, join D1378, turn right to D1379 and join P288, turn right to P340, turn left to Kingsway, turn right to Tatham, turn left to West Street, left to Bergville Taxi Rank, direct and return on the same route |
| **12.2** | Route 24 - BERGVILLE TO JOHANNESBURG<br>From Bergville Taxi Rank, straight with High Street, turn left to Sharrat Street, turn right to Tatham Road, turn to Kingsway, turn right to P340. turn right to R74, turn right to N5, turn left N3, straight join M2, left to Horrow Road, left to Underson Street, right to Von Welleig, turn left to Jeppe Street,right into Ressick Street, turn right to Devilias Street, straight to Park City Taxi Rank in Johannesburg and direct and return to the same route |
| **12.3** | CHARTER SERVICE<br><br>FROM BERGVILLE TAXI RANK TO POINTS WITHIN THE PROVINCE OF KWAZULU-NATAL ONLY. NO PICKING UP OR SETTING DOWN OF PASSENGERS EN ROUTE. |

**transport**
Department:
Transport
**Province of KwaZulu-Natal**

# GAZETTE

**LGKZNG21-2017-SEP**

**REGION: ALL**

| | | | |
|---|---|---|---|
| **1)** | **Application Number:** APP0091723 | **2)** | **Gazette Number:** LGKZNG21-2017-SEP |
| **3)** | **Applicant:** AD MASEMOLA<br>**ID NO.** 6007105620081<br>**Association:** NQUTHU DISTRICT PIONEERS TAXI ASSOC. | **4)** | **Applicant Address:**<br>P O BOX 436<br>NQUTHU<br>KWAZULU-NATAL<br>3135 |
| **5)** | **Existing Licence Holder:** NOT APPLICABLE<br>**ID NO.** NOT APPLICABLE | **6)** | **Existing Licence Holder Address:**<br>NOT APPLICABLE |
| **7)** | **Type of application:** NEW OPERATING LICENCE | **8)** | **Operating Licence Number:** NOTAVAILABLE |
| **9)** | **Vehicle Type:** MINIBUS | **10)** | 1 X 15 (SEATED) + 0 (STANDING) |
| **11)** | **Region:** UMZINYATHI | | |

| | |
|---|---|
| **12.1** | FROM NQUTHU TAXI RANK INTO AND ALONG R68 TO BABANANGO, RIGHT INTO R34,PASSING THROUGH MELMOTH, RIGHT INTO R66 PASSING THROUGH ESHOWE, PROCEED ALONG R66,RIGHT INTO R102 TO NGINGINDLOVU AND PROCEED TO STANGER ALONG R102,PASSING THROUGH STANGER AND TO N2,RIGHT INTO R1020/N2 AND PROCEED DIRECT TO DURBAN INTO R102 INTO UMNGENI ROAD (R102) SETTING DOWN AT DURBAN STATION AND PROCEED ALONG UMNGENI ROAD INTO SOLDIERS WAY, RIGHT INTO LEOPOLD STREET, LEFT INTO MARKET STREET,RIGHT INTO SMITH STREET,RIGHT INTO WARWICK AVENUE, INTO UNIVERSITY AVENUE TAXI RANK AND RETURN ALONG WARWICK AVENUE, RIGHT INTO ALICE STREET, LEFT INTO ALBERT STREET,RIGHT INTO UMNGENI ROAD AND RETURN TO NQUTHU ALONG THE FORWARD ROUTE IN REVERSE. |
| **12.2** | FROM NQUTHU TAXI RANK ALONG THE SAME ROUTE AS IN 3ABOVE,UP TO NKWALINI ALONG R66 AT KWALINI TURN LEFT INTO AND ALONG R34,WHICH BECOMES MAIN ROAD AND PROCEED DIRECT TO EMPANGENI TAXI RANK AND RETURN THE FORWARD ROUTE IN REVERSE. |
| **12.3** | FROM NQUTHU TAXI RANK, INTO P36/2 INTO R68,LEFT INTO R33 INTO VICTORIA STREET, RIGHT INTO SMITH STREET INTO DUNDEE TAXI RANK AND RETURN TO NQUTHU ALONG THE FORWARD ROUTE IN REVERSE. |
| **12.4** | FROM NQUTHU TAXI RANK TO NONDWENI TAXI RANK ALONG MAIN ROAD (P36-2 AND RETURN ALONG THE FORWARD ROUTE IN REVERSE.(PICKING UP AND SETTING DOWN PASSENGERS EN ROUTE. |
| **12.5** | FROM NONDWENI INTO ALONG P63-2,LEFT INTO R48(P59-4) AND PROCEED TO MONDLO - VRYHEID ROAD CROSSING WHICH IS R17, TURN LEFT INTO R34 AND PROCEED INTO AND ALONG EAST STREET,LEFT INTO CHURCH STREET AND TURN LEFT INTO VRYHEID TAXI RANK AND RETURN ALONG FORWARD ROUTE IN RESERVE. |
| **12.6** | FROM NQUTHU TAXI RANK TO ULUNDI TAXI RANK PROCEED ALONG R68 TO BABANANGO ALONG R68,TURN LEFT TO GRAVEL ROAD P432 DOWN TO A T-JUNCTION FROM VRYHEID TO MELMOTH (R34) RIGHT INTO AND R34,LEFT INTO AND ALONG R66 INTO ULUNDI TAXI RANK AND RETURN WITH SOME PASSENGERS ALONG THE FORWARD ROUTE IN RESERVE. |
| **12.7** | FROM NQUTHU TAXI RANK,INTO AND ALONG P36/1 (R68),LEFT INTO R33 TO DUNDEE,PASSING THROUGH DUNDEE ALONG VICTORIA STREET,INTO KAREL LANDMAN STREET,JOINING R68 AND PROCEED ALONG R68,BYPASSING GLENCOE.LEFT INTO ALONG N11-2 TO LADYSMITH.AT THE FIRST ROBOT,TURN LEFT INTO ILLING ROAD,AND PROCEEDS TO ILLING ROAD TAXI RANK AND RETURN ALONG THE FORWARDS ROUTE IN REVERSE |
| **12.8** | FROM NQUTHU TAXI RANK PROCEED AS PER ROUTE 31 TO LADYSMITH. UPON ENTERING LAD TO PIETERMARITZBURG VIA DUNDEE VIA WHICH BECOMES R33/R68 VIA GLENCOE R1YSMITH TURN LEFT AT THE FIRST TRAFFIC LIGHT INTO AND ALONG R44 INTO P325 BECOMING P544,INTO R103 BYPASSING COLENSO INTO N3 AND PROCEED DIRECT TO PIETERMARITZBURG. ENTERING PIETERMARITZBURG LEFT INTO THE CHURCH STREET OFF-RAMP, RIGHT INTO CHURCH STREET AND PROCEEDS INTO THE APPROVED TAXI RANK OFF CHURCH STREET AND RETURN ALONG THE FORWARD ROUTE IN REVERSE. |
| **12.9** | FROM NQUTHU TAXI RANK INTO AND ALONG R68 AND AND TURN RIGHT INTO P16/3 TO P32 KWABALOYI QHUDENI AND RETURN TO NQUTHU WITH ALONG THE FOWARD ROUTE IN REVERSE. |
| **12.10** | FROM SIBONGILE ALONG L1993 INTO R68 AND PROCEED INTO NQUTHU TAXI RANK AND RETURN. |
| **12.11** | FROM MABULULWANE SUB TAXI RANK INTO AND ALONG D1297 INTO R68 AND PROCEED TO NQUTHU TAXI RANK AND RETURN. |

**transport**
Department:
Transport
**Province of KwaZulu-Natal**

# GAZETTE

**LGKZNG21-2017-SEP**

**REGION: ALL**

| | |
|---|---|
| **12.12** | FROM NQUTHU TAXI RANK INTO AND ALONG INTO AND ALONG P54 TO BLOOD RIVER,INTO R34 (P41),INTO R37,LEFT INTO N11 AND PROCEED TO NEWCASTLE,INTO ALLEN STREET AT THE LAST ROBOT TURN LEFT AND RIGHT TO NEWCASTLE TAXI RANK RETURN TO NQUTHU ALONG THE FORWARD ROUTE IN REVERSE. |
| **12.13** | FROM NQUTHU TO EMONDLO TAXI RANK ALONG P54,TURN OFF AT MASONDO CROSSING WHICH BECOMES R9 PICKING UP AND DROPPING OFF EN ROUTE AND RETURN ALONG THE FORWARD ROUTE IN REVERSE. |
| **12.14** | FROM NQUTHU INTO AND ALONG P54,TURN OFF AT MASONDO CROSSING WHICH BECOMES R9,PROCEED ALONG MONDLO/GOBINSIMBI WHICH BECOMES R14 AND PROCEED TO JUNCTION OF VRYHEID AND MELMOTH ROADS WHICH BECOMES R43 AND PROCEED TO UTRECHT STREET IN VRYHEID.AT THE FIRST ROBOT, TURN RIGHT AND SHORT LEFT VRYHEID TAXI RANK AND RETURN ALONG THE FORWARD ROUTE IN REVERSE. |
| **12.15** | FROM KWAMBATHA TRADING STORE INTO AND ALONG D1347,RIGHT INTO P54 AND PROCEED TO NQUTHU TAXI RANK AND RETURN ALONG THE FORWARD ROUTE IN REVERSE. |
| **12.16** | FROM AUGUSTINE'S SCHOOL INTO AND ALONG D1361,RIGHT INTO R68 AND PROCEED TO NQUTHU TAXI RANK AND RETURN ALONG THE FORWARD ROUTE IN RESERVE. |
| **12.17** | FROM MABULULWANE SUB TAXI RANK INTO AND ALONG D1297 INTO R68 AND PROCEED TO NQUTHU TAXI RANK AND RETURN. |
| **12.18** | FROM HLATHI DAM SUB RANK INTO AND ALONG R68 TO NQUTHU TAXI RANK AND RETURN ALONG THE FORWARD ROUTE IN RESERVE. |
| **12.19** | FROM ISANDLWANA SUB RANK INTO AND ALONG P58,TURN LEFT INTO R68 AND PROCEED TO NQUTHU TAXI RANK AND RETURN ALONG THE FORWARD ROUTE IN REVERSE. |
| **12.20** | FROM NQUTHU TAXI RANK INTO AND ALONG R68 TO FORT LOUIS,INTO AND ALONG P50-3 STRAIGHT TO NKANDLA TAXI RANK AND RETURN ALONG THE FORWARD ROUTE IN REVERSE. |
| **12.21** | FROM NCEPHENI SUB TAXI RANK INTO AND ALONG P58,TURN INTO R68 AND PROCEED TO NQUTHU TAXI RANK AND RETURN ALONG THE FORWARD ROUTE IN RESERVE. |
| **12.22** | FROM HLAZAKAZI SUB TAXI RANK INTO AND ALONG D1362, INTO R68 AND PROCEED TO NQUTHU TAXI RANK AND RETURN. |
| **12.23** | FROM MBOKODWE TO NQUTHU INTO AND ALONG L1992, INTO R68 PROCEED TO NQUTHU TAXI RANK AND RETURN. |
| **12.24** | FROM GRACE SUB RANK INTO AND ALONG P53 TO NQUTHU TAXI RANK AND RETURN. |
| **12.25** | FROM GRACE SUB RANK, INTO AND ALONG P54, INTO R34, RIGHT INTO P251 AND PROCEED TO NZIMANDE MINE AND RETURN. |
| **12.26** | FROM GRACE SUB RANK, INTO AND ALONG P54, INTO R34, RIGHT INTO P251 AND PROCEED TO NZIMANDE MINE AND RETURN. |
| **12.27** | FROM GRACE SUB RANK TO MONDLO ALONG P411 AND RETURN. |
| **12.28** | FROM GRACE SUB RANK TO DUNDEE, INTO AND ALONG P54, LEFT INTO AND ALONG P34-2, INTO P33 INTO VICTORIA STREET, RIGHT INTO SMITH STREET, INTO THE DUNDEE TAXI RANK AND RETURN. |
| **12.29** | FROM GRACE SUB RANK TO VRYHEID, INTO AND ALONG P54, RIGHT INTO AND ALONG P34-2, INTO KERK –CHURCH STREET, TO THE VRYHEID TAXI RANK AND RETURN, |
| **12.30** | FROM GRACE SUB RANK TO KINGSLEY, INTO AND ALONG P54 TO BLOODRIVER, LEFT INTO P34-2, INTO P33, LEFT INTO KINGSLEY, INTO AN APPROVED TAXI RANK AND RETURN. |
| **12.31** | FROM GRACE SUB TAXI RANK, INTO AND ALONG P54, INTO R34 (P41), AND PROCEED TO UTRECHT, LEFT INTO UTRECHT TAXI RANK AND RETURN. |

**transport**
Department:
Transport
**Province of KwaZulu-Natal**

# GAZETTE

**LGKZNG21-2017-SEP**

**REGION: ALL**

| | | | |
|---|---|---|---|
| **1)** | **Application Number:** APP0091725 | **2)** | **Gazette Number:** LGKZNG21-2017-SEP |
| **3)** | **Applicant:** DUMEZWENI DERRICK NGCOBO<br>**ID NO.** 7305095411084<br>**Association:** PINETOWN TAXI OWNERS ASSOC.( HILL STREET) | **4)** | **Applicant Address:**<br>19 MBETHE PLACE<br>KLAARWATER<br>KWA-ZULU NATAL<br>3610 |
| **5)** | **Existing Licence Holder:** NOT APPLICABLE<br>**ID NO.** NOT APPLICABLE | **6)** | **Existing Licence Holder Address:**<br>NOT APPLICABLE |
| **7)** | **Type of application:** NEW OPERATING LICENCE | **8)** | **Operating Licence Number:** NOTAVAILABLE |
| **9)** | **Vehicle Type:** MINIBUS | **10)** | 1 X 15 (SEATED) + 0 (STANDING) |
| **11)** | **Region:** DURBAN WEST | | |

| | |
|---|---|
| **12.1** | PINETOWN –MPUMALANGA T/SHIP.<br><br>1.1. FROM PINETOWN HILL STREET TAXI RANK TURN RIGHT HILL STREET THEN JOINING ANDERSON ROAD – TURN LEFT AT THE ROBOT INTO OLD MAIN RD, RIGHT INTO M13 PROCEED TO KLOOF TAXI STOP-DROPPING –TO GILLITS TAXI STOP DROPPING AND PICKING UP PASSENGERS- TO EMBERTON TAXI STOP DROPPING AND PICKING UP PASSENGERS –TO POLO PONY TAXI STOP DROPPING AND PICKING UP PASSENGERS JOIN N3-TO CLIFFDALE TAXI STOP DROPPING AND PICKING UP PASSENGERS –ON THE N3 AT THE HAMMARSDALE INTERCHANGE TURN LEFT INTO P385 PASS WALLERS GARAGE TAXI STOP DROPPING AND PICKING UP PASSENGERS-HAMMARSDALE (WEBBER) TAXI STOP DROPPING AND PICKING UP PASSENGERS-CROSS THE BRIDGE TOWARDS MPUMALANGA T/SHIP TURN LEFT TO UNIT 6(H) TAXI STOP DROPPING AND PICKING UP PASSENGERS-TO UNIT 3 (C) TAXI STOP DROPPING AND PICKING UP PASSENGERS UNIT 4(D) TAXI STOP DROPPING AND PICKING UP PASSENGERS-UNIT 1 (A), BACK TO MPUMALANGA TAXI RANK DROPPING AND PICKING UP PASSENGERS AND RETURN TO PINETOWN TAXI RANK ALONG THE SAME ROUTE.<br><br>NB : ROUTE TO BE OPERATED STRICTLY IN ACCORDANCE WITH AGREEMENT WITH MPUMALANGA TAXI ASSOCIATION – LIMITED TO 37 VEHICLES PER DAY.<br><br>1.2 PINETOWN TAXI RANK TO HAMMARSDALE INDUSTRIAL AREA.<br><br>FROM PINETOWN HILL STREET TAXI RANK, RIGHT HILL STREET THEN JOINING ANDERSON ROAD TURN LEFT INTO OLD MAIN RD PROCEED AND TURN RIGHT INTO M13 PASS KLOOF, DROOPING AND PICKING UP PASSENGERS, TO MAYTIME, DROPPING AND PICKING UP PASSENGERS, TO GILLITS DROPPING AND PICKING UP PASSENGERS, TO EMBERTON DROPPING AND PICKING UP PASSENGERS, TO POLO PONY DROPPING AND PICKING UP PASSENGERS- JOINING N3 CLIFFDALE TAXI STOP DROPPING AND PICKING UP PASSENGERS, AND RETURN TO N3 AND PROCEED TO HAMMARSDALE INTERCHANGE, LEFT INTO P385 DROPPING AND PICKING UP PASSENGERS, TO WALLERS GARAGE, DROPPING AND PICKING UP PASSENGERS, TURN LEFT TOWARDS HAMMARSDALE INDUSTRIAL AREA, DROPPING AND PICKING UP PASSENGERS, TURN RIGHT TO HAMMARSDALE SHOPPING CENTRE DROPPING AND PICKING UP PASSENGERS, TURN RIGHT TO UMLABA VILLAGE, DROPPING AND PICKING UP PASSENGERS, RETURN BACK TO PINETOWN ALONG THE SAME ROUTE DROPPING AND PICKING UP PASSENGERS AND RETURN ALONG THE SAME ROUTE IN REVERSE.<br><br>NB : ROUTE TO BE OPERATED STRICTLY IN ACCORDANCE WITH AGREEMENT WITH MPUMALANGA TAXI ASSOCIATION – LIMITED TO 37 VEHICLES PER DAY. |
| **12.2** | 4. PINETOWN TO SPRINGFIELD PARK.<br><br>FROM HILL STREET TAXI RANK INTO HILL STREET, INTO ANDERSON ROAD, RIGHT INTO OLD MAIN ROAD (M31) LEFT INTO ST. JOHNS AVENUE (M19), PROCEED ALONG M19 TO THE INTERSECTION WITH N2. TURNS LEFT SERVICE ROAD, RIGHT INANDA ROAD (M21) AND PROCEED TO SPRINGFIELD INDUSTRIAL PARK ALONG PALMFIELD ROAD (PICK UP AND DROP OFF) AND RETURN ALONG THE SAME ROUTE TO PINETOWN IN REVERSE.<br><br>NB: NO RANKING IS PERMITTED IN SPRINGFIELD AND PASSENGERS MAY ONLY BE PICKED UP AND OR SET AT DESIGNATED TAXI STOPS. |

**transport**
Department:
Transport
**Province of KwaZulu-Natal**

# GAZETTE

**LGKZNG21-2017-SEP**

**REGION: ALL**

| | |
|---|---|
| **12.3** | PINETOWN TO DURBAN MARKET.<br><br>5.1. FROM HILL STREET TAXI RANK, INTO HILL STREET, INTO ANDERSON ROAD, LEFT INTO OLD MAIN ROAD (M31) AN PROCEED TO JOIN INTO M13 AND PROCEED TO JOIN N3 TO DURBAN. UPON ENTERING DURBAN PROCEED LEFT TO BRICK FIELD ROAD TO DROP OFF ONLY AND RETURN INTO N3 AND TURN LEFT OFF THE N3 AT TOLLGATE TO DROP OFF ONLY. RETURN ONTO N3 AND PROCEED TO OLD DUTCH ROAD, TURN RIGHT INTO MARKET ROAD AND PROCEED TO RANK 122 TO DROP OFF AND PICK UP PASSENGERS.<br>RETURN TO N3 AND PROCEED ALONG BEREA ROAD SOUTH TO JAN SMUTS HIGHWAY AND PROCEED ALONG M13 INTO OLD MAIN ROAD ( M31)AND TURN LEFT INTO ANDERSON STREET OR MOODIE STREET TO THE RANK IN HILL STREET.<br><br>ALTERNATIVE 1.<br><br>5.2. FROM PINETOWN TAXI RANK, INTO HILL STREET, INTO ANDERSON ROAD, RIGHT INTO OLD MAIN ROAD (M31) AND PROCEED ALONG (M31 TO M13 BECOMING JAN SMUTS HIGHWAY, LEFT INTO BEREA ROAD NORTH AND PROCEED TO OLD DUTCH ROAD, RIGHT INTO MARKET ROAD TO RANK 122 AND RETURN ALONG THE SAME ROUTE IN REVERSE. |
| **12.4** | PINETOWN TO ISIPINGO<br><br>FROM PINETOWN HILL STREET TAXI RANK SAME AS UMLAZI NMR UP TO N2, LEFT EXIT 154 LEFT INTO GRIMSBY ROAD, PASS CLAIRWOOD HOSPITAL TAXI STOP, DROPPING PASSENGERS-TAKE RIGHT INTO M30/SOUTH COAST ROAD, LEFT INTO PRINCE MCWAYIZENI DRIVE, LEFT INTO OLD SOUTH COAST ROAD, LEFT INTO R102 DROPPING PASSENGERS, BECOMING JEFFELS ROAD, LEFT ALONG JEFFELS ROAD, RIGHT INTO OLD MAIN ROAD AND RANK AT THE INTERSECTION OF OLD MAIN ROAD AND PARDY ROAD. RETURN TRIP: RETURN TO M35/OLD MAIN ROAD, TURN RIGHT INTO R102 AND LEFT INTO N2 AND TAKE LEFT TO N3 TAKE LEFT INTO M13, TAKE LEFT EDEN ROAD, RIGHT M5/ STAPLETON ROAD, LEFT M31/OLD MAIN ROAD, TURN RIGHT INTO ESCOMBE ROAD, DROPPING PASSENGERS AT FRAME TAXI STOP, TURN LEFT TAKE SHEPSTONE ROAD, TURN RIGHT INTO CROMPTON STREET DROPPING PASSENGERS –TURN RIGHT INTO OLD MAIN ROAD, LEFT ANDERSON ROAD, LEFT STANFIELD LANE, RIGHT HILL STREET TAXI RANK. |
| **12.5** | FROM PINETOWN HILL STREET TAXI RANK TURN RIGHT INTO HILL STREET, JOINING ANDERSON ROAD, RIGHT INTO OLD MAIN ROAD PICKING UP PASSENGERS, TURN LEFT AT ST. JOHNS AVENUE (M19), TURN LEFT INTO N2, INTO THE M41 OFF-RAMP INTO PHOENIX HIGHWAY AND PROCEED TO HILL STREET TAXI RANK IN REVERSE. |
| **12.6** | PINETOWN TO WESTWOOD MALL VIA WESTVILLE NORTH.<br><br>FROM PINETOWN HILL STREET NO 580 RIGHT INTO ANDERSON ROAD RIGHT INTO OLD MAIN ROAD, PROCEED TO COWIES HILL JOIN M13, PICK UP AND DROP OFF ALONG THE ROUTE E.G. WESTVILLE CENTRE AND RETURN LEFT INTO UNIVERSITY ROAD / ESSEX TERRANCE INTO WESTWOOD MALL RANK AND RETURN. |
| **12.7** | PINETOWN TO UNIVERSITY OF KWAZULU NATAL VIA WESTVILLE NORTH.<br><br>FROM HILL STREET TAXI RANK, RIGHT INTO ANDERSON, RIGHT INTO OLD MAIN ROAD, PROCEED TO COWIES HILL AND JOIN M13, DROP AND PICK UP PASSENGERS AT WESTVILLE CENTRE AND PROCEED STRAIGHT TO UNIVERSITY WESTVILLE CAMPUS AND RETURN USING THE SAME ROUTE.<br>CONDITIONS NO DROPPING OR PICKING UP OF PASSENGERS OUTSIDE WESTWOOD MALL (UNIVERSITY ROAD/ESSEX TERRACE) ON RETURN TRIP. |

**transport**
Department:
Transport
**Province of KwaZulu-Natal**

# GAZETTE

**LGKZNG21-2017-SEP**

**REGION: ALL**

| | | | |
|---|---|---|---|
| **1)** | **Application Number:** APP0091729 | **2)** | **Gazette Number:** LGKZNG21-2017-SEP |
| **3)** | **Applicant:** AD MASEMOLA<br>**ID NO.** 6007105620081<br>**Association:** NQUTHU DISTRICT PIONEERS TAXI ASSOC. | **4)** | **Applicant Address:**<br>P O BOX 436<br>NQUTHU<br>KWAZULU-NATAL<br>3135 |
| **5)** | **Existing Licence Holder:** NOT APPLICABLE<br>**ID NO.** NOT APPLICABLE | **6)** | **Existing Licence Holder Address:**<br>NOT APPLICABLE |
| **7)** | **Type of application:** NEW OPERATING LICENCE | **8)** | **Operating Licence Number:** NOTAVAILABLE |
| **9)** | **Vehicle Type:** MINIBUS | **10)** | 1 X 15 (SEATED) + 0 (STANDING) |
| **11)** | **Region:** UMZINYATHI | | |

| | |
|---|---|
| **12.1** | FROM NQUTHU TAXI RANK INTO AND ALONG R68 TO BABANANGO, RIGHT INTO R34,PASSING THROUGH MELMOTH, RIGHT INTO R66 PASSING THROUGH ESHOWE, PROCEED ALONG R66,RIGHT INTO R102 TO NGINGINDLOVU AND PROCEED TO STANGER ALONG R102,PASSING THROUGH STANGER AND TO N2,RIGHT INTO R1020/N2 AND PROCEED DIRECT TO DURBAN INTO R102 INTO UMNGENI ROAD (R102) SETTING DOWN AT DURBAN STATION AND PROCEED ALONG UMNGENI ROAD INTO SOLDIERS WAY, RIGHT INTO LEOPOLD STREET, LEFT INTO MARKET STREET,RIGHT INTO SMITH STREET,RIGHT INTO WARWICK AVENUE, INTO UNIVERSITY AVENUE TAXI RANK AND RETURN ALONG WARWICK AVENUE, RIGHT INTO ALICE STREET, LEFT INTO ALBERT STREET,RIGHT INTO UMNGENI ROAD AND RETURN TO NQUTHU ALONG THE FORWARD ROUTE IN REVERSE. |
| **12.2** | FROM NQUTHU TAXI RANK ALONG THE SAME ROUTE AS IN 3ABOVE,UP TO NKWALINI ALONG R66 AT KWALINI TURN LEFT INTO AND ALONG R34,WHICH BECOMES MAIN ROAD AND PROCEED DIRECT TO EMPANGENI TAXI RANK AND RETURN THE FORWARD ROUTE IN REVERSE. |
| **12.3** | FROM NQUTHU TAXI RANK, INTO P36/2 INTO R68,LEFT INTO R33 INTO VICTORIA STREET, RIGHT INTO SMITH STREET INTO DUNDEE TAXI RANK AND RETURN TO NQUTHU ALONG THE FORWARD ROUTE IN REVERSE. |
| **12.4** | FROM NQUTHU TAXI RANK TO NONDWENI TAXI RANK ALONG MAIN ROAD (P36-2 AND RETURN ALONG THE FORWARD ROUTE IN REVERSE.(PICKING UP AND SETTING DOWN PASSENGERS EN ROUTE. |
| **12.5** | FROM NONDWENI INTO ALONG P63-2,LEFT INTO R48(P59-4) AND PROCEED TO MONDLO - VRYHEID ROAD CROSSING WHICH IS R17, TURN LEFT INTO R34 AND PROCEED INTO AND ALONG EAST STREET,LEFT INTO CHURCH STREET AND TURN LEFT INTO VRYHEID TAXI RANK AND RETURN ALONG FORWARD ROUTE IN RESERVE. |
| **12.6** | FROM NQUTHU TAXI RANK TO ULUNDI TAXI RANK PROCEED ALONG R68 TO BABANANGO ALONG R68,TURN LEFT TO GRAVEL ROAD P432 DOWN TO A T-JUNCTION FROM VRYHEID TO MELMOTH (R34) RIGHT INTO AND R34,LEFT INTO AND ALONG R66 INTO ULUNDI TAXI RANK AND RETURN WITH SOME PASSENGERS ALONG THE FORWARD ROUTE IN RESERVE. |
| **12.7** | FROM NQUTHU TAXI RANK,INTO AND ALONG P36/1 (R68),LEFT INTO R33 TO DUNDEE,PASSING THROUGH DUNDEE ALONG VICTORIA STREET,INTO KAREL LANDMAN STREET,JOINING R68 AND PROCEED ALONG R68,BYPASSING GLENCOE.LEFT INTO ALONG N11-2 TO LADYSMITH.AT THE FIRST ROBOT,TURN LEFT INTO ILLING ROAD,AND PROCEEDS TO ILLING ROAD TAXI RANK AND RETURN ALONG THE FORWARDS ROUTE IN REVERSE |
| **12.8** | FROM NQUTHU TAXI RANK PROCEED AS PER ROUTE 31 TO LADYSMITH. UPON ENTERING LAD TO PIETERMARITZBURG VIA DUNDEE VIA WHICH BECOMES R33/R68 VIA GLENCOE R1YSMITH TURN LEFT AT THE FIRST TRAFFIC LIGHT INTO AND ALONG R44 INTO P325 BECOMING P544,INTO R103 BYPASSING COLENSO INTO N3 AND PROCEED DIRECT TO PIETERMARITZBURG. ENTERING PIETERMARITZBURG LEFT INTO THE CHURCH STREET OFF-RAMP, RIGHT INTO CHURCH STREET AND PROCEEDS INTO THE APPROVED TAXI RANK OFF CHURCH STREET AND RETURN ALONG THE FORWARD ROUTE IN REVERSE. |
| **12.9** | FROM NQUTHU TAXI RANK INTO AND ALONG R68 AND AND TURN RIGHT INTO P16/3 TO P32 KWABALOYI QHUDENI AND RETURN TO NQUTHU WITH ALONG THE FOWARD ROUTE IN REVERSE. |
| **12.10** | FROM SIBONGILE ALONG L1993 INTO R68 AND PROCEED INTO NQUTHU TAXI RANK AND RETURN. |
| **12.11** | FROM MABULULWANE SUB TAXI RANK INTO AND ALONG D1297 INTO R68 AND PROCEED TO NQUTHU TAXI RANK AND RETURN. |

**transport**
Department:
Transport
**Province of KwaZulu-Natal**

# GAZETTE

**LGKZNG21-2017-SEP**

**REGION: ALL**

| | |
|---|---|
| **12.12** | FROM NQUTHU TAXI RANK INTO AND ALONG INTO AND ALONG P54 TO BLOOD RIVER,INTO R34 (P41),INTO R37,LEFT INTO N11 AND PROCEED TO NEWCASTLE,INTO ALLEN STREET AT THE LAST ROBOT TURN LEFT AND RIGHT TO NEWCASTLE TAXI RANK RETURN TO NQUTHU ALONG THE FORWARD ROUTE IN REVERSE. |
| **12.13** | FROM NQUTHU TO EMONDLO TAXI RANK ALONG P54,TURN OFF AT MASONDO CROSSING WHICH BECOMES R9 PICKING UP AND DROPPING OFF EN ROUTE AND RETURN ALONG THE FORWARD ROUTE IN REVERSE. |
| **12.14** | FROM NQUTHU INTO AND ALONG P54,TURN OFF AT MASONDO CROSSING WHICH BECOMES R9,PROCEED ALONG MONDLO/GOBINSIMBI WHICH BECOMES R14 AND PROCEED TO JUNCTION OF VRYHEID AND MELMOTH ROADS WHICH BECOMES R43 AND PROCEED TO UTRECHT STREET IN VRYHEID.AT THE FIRST ROBOT, TURN RIGHT AND SHORT LEFT VRYHEID TAXI RANK AND RETURN ALONG THE FORWARD ROUTE IN REVERSE. |
| **12.15** | FROM KWAMBATHA TRADING STORE INTO AND ALONG D1347,RIGHT INTO P54 AND PROCEED TO NQUTHU TAXI RANK AND RETURN ALONG THE FORWARD ROUTE IN REVERSE. |
| **12.16** | FROM AUGUSTINE'S SCHOOL INTO AND ALONG D1361,RIGHT INTO R68 AND PROCEED TO NQUTHU TAXI RANK AND RETURN ALONG THE FORWARD ROUTE IN RESERVE. |
| **12.17** | FROM SILUTSHANA SUB RANK INTO AND ALONG R68 TO NQUTHU TAXI RANK AND RETURN ALONG THE FORWARD ROUTE IN RESERVE |
| **12.18** | FROM MABULULWANE SUB TAXI RANK INTO AND ALONG D1297 INTO R68 AND PROCEED TO NQUTHU TAXI RANK AND RETURN. |
| **12.19** | FROM HLATHI DAM SUB RANK INTO AND ALONG R68 TO NQUTHU TAXI RANK AND RETURN ALONG THE FORWARD ROUTE IN RESERVE. |
| **12.20** | FROM ISANDLWANA SUB RANK INTO AND ALONG P58,TURN LEFT INTO R68 AND PROCEED TO NQUTHU TAXI RANK AND RETURN ALONG THE FORWARD ROUTE IN REVERSE. |
| **12.21** | FROM NQUTHU TAXI RANK INTO AND ALONG R68 TO FORT LOUIS,INTO AND ALONG P50-3 STRAIGHT TO NKANDLA TAXI RANK AND RETURN ALONG THE FORWARD ROUTE IN REVERSE. |
| **12.22** | FROM NCEPHENI SUB TAXI RANK INTO AND ALONG P58,TURN INTO R68 AND PROCEED TO NQUTHU TAXI RANK AND RETURN ALONG THE FORWARD ROUTE IN RESERVE. |
| **12.23** | FROM HLAZAKAZI SUB TAXI RANK INTO AND ALONG D1362, INTO R68 AND PROCEED TO NQUTHU TAXI RANK AND RETURN. |
| **12.24** | FROM MBOKODWE TO NQUTHU INTO AND ALONG L1992, INTO R68 PROCEED TO NQUTHU TAXI RANK AND RETURN. |
| **12.25** | FROM GRACE SUB RANK INTO AND ALONG P53 TO NQUTHU TAXI RANK AND RETURN. |
| **12.26** | FROM GRACE SUB RANK, INTO AND ALONG P54, INTO R34, RIGHT INTO P251 AND PROCEED TO NZIMANDE MINE AND RETURN. |
| **12.27** | FROM GRACE SUB RANK, INTO AND ALONG P54, INTO R34, RIGHT INTO P251 AND PROCEED TO NZIMANDE MINE AND RETURN. |
| **12.28** | FROM GRACE SUB RANK TO MONDLO ALONG P411 AND RETURN. |
| **12.29** | FROM GRACE SUB RANK TO DUNDEE, INTO AND ALONG P54, LEFT INTO AND ALONG P34-2, INTO P33 INTO VICTORIA STREET, RIGHT INTO SMITH STREET, INTO THE DUNDEE TAXI RANK AND RETURN. |
| **12.30** | FROM GRACE SUB RANK TO VRYHEID, INTO AND ALONG P54, RIGHT INTO AND ALONG P34-2, INTO KERK –CHURCH STREET, TO THE VRYHEID TAXI RANK AND RETURN, |
| **12.31** | FROM GRACE SUB RANK TO KINGSLEY, INTO AND ALONG P54 TO BLOODRIVER, LEFT INTO P34-2, INTO P33, LEFT INTO KINGSLEY, INTO AN APPROVED TAXI RANK AND RETURN. |
| **12.32** | FROM GRACE SUB TAXI RANK, INTO AND ALONG P54, INTO R34 (P41), AND PROCEED TO UTRECHT, LEFT INTO UTRECHT TAXI RANK AND RETURN. |

**transport**
Department:
Transport
**Province of KwaZulu-Natal**

# GAZETTE

**LGKZNG21-2017-SEP**

**REGION: ALL**

| | | | |
|---|---|---|---|
| **1)** | **Application Number:** APP0091731 | **2)** | **Gazette Number:** LGKZNG21-2017-SEP |
| **3)** | **Applicant:** J NGIDI<br>**ID NO.** 5103100642088<br>**Association:** PINETOWN TAXI OWNERS ASSOC.( HILL STREET) | **4)** | **Applicant Address:**<br>G26 UMLAZI T/SHIP<br>UMLAZI<br>4066 |
| **5)** | **Existing Licence Holder:** NOT APPLICABLE<br>**ID NO.** NOT APPLICABLE | **6)** | **Existing Licence Holder Address:**<br>NOT APPLICABLE |
| **7)** | **Type of application:** NEW OPERATING LICENCE | **8)** | **Operating Licence Number:** NOTAVAILABLE |
| **9)** | **Vehicle Type:** MINIBUS | **10)** | 1 X 15 (SEATED) + 0 (STANDING) |
| **11)** | **Region:** DURBAN WEST | | |

| | |
|---|---|
| **12.1** | PINETOWN TO UNIVERSITY OF KWAZULU NATAL VIA WESTVILLE NORTH.<br><br>FROM HILL STREET TAXI RANK, RIGHT INTO ANDERSON, RIGHT INTO OLD MAIN ROAD, PROCEED TO COWIES HILL AND JOIN M13, DROP AND PICK UP PASSENGERS AT WESTVILLE CENTRE AND PROCEED STRAIGHT TO UNIVERSITY WESTVILLE CAMPUS AND RETURN USING THE SAME ROUTE. CONDITIONS NO DROPPING OR PICKING UP OF PASSENGERS OUTSIDE WESTWOOD MALL (UNIVERSITY ROAD/ESSEX TERRACE) ON RETURN TRIP. |
| **12.2** | PINETOWN TO WESTWOOD MALL VIA WESTVILLE NORTH.<br><br>FROM PINETOWN HILL STREET NO 580 RIGHT INTO ANDERSON ROAD RIGHT INTO OLD MAIN ROAD, PROCEED TO COWIES HILL JOIN M13, PICK UP AND DROP OFF ALONG THE ROUTE E.G. WESTVILLE CENTRE AND RETURN LEFT INTO UNIVERSITY ROAD / ESSEX TERRANCE INTO WESTWOOD MALL RANK AND RETURN. |
| **12.3** | FROM PINETOWN HILL STREET TAXI RANK TURN RIGHT INTO HILL STREET, JOINING ANDERSON ROAD, RIGHT INTO OLD MAIN ROAD PICKING UP PASSENGERS, TURN LEFT AT ST. JOHNS AVENUE (M19), TURN LEFT INTO N2, INTO THE M41 OFF-RAMP INTO PHOENIX HIGHWAY AND PROCEED TO HILL STREET TAXI RANK IN REVERSE. |
| **12.4** | PINETOWN TO ISIPINGO<br><br>FROM PINETOWN HILL STREET TAXI RANK SAME AS UMLAZI NMR UP TO N2, LEFT EXIT 154 LEFT INTO GRIMSBY ROAD, PASS CLAIRWOOD HOSPITAL TAXI STOP, DROPPING PASSENGERS-TAKE RIGHT INTO M30/SOUTH COAST ROAD, LEFT INTO PRINCE MCWAYIZENI DRIVE, LEFT INTO OLD SOUTH COAST ROAD, LEFT INTO R102 DROPPING PASSENGERS, BECOMING JEFFELS ROAD, LEFT ALONG JEFFELS ROAD, RIGHT INTO OLD MAIN ROAD AND RANK AT THE INTERSECTION OF OLD MAIN ROAD AND PARDY ROAD. RETURN TRIP: RETURN TO M35/OLD MAIN ROAD, TURN RIGHT INTO R102 AND LEFT INTO N2 AND TAKE LEFT TO N3 TAKE LEFT INTO M13, TAKE LEFT EDEN ROAD, RIGHT M5/ STAPLETON ROAD, LEFT M31/OLD MAIN ROAD, TURN RIGHT INTO ESCOMBE ROAD, DROPPING PASSENGERS AT FRAME TAXI STOP, TURN LEFT TAKE SHEPSTONE ROAD, TURN RIGHT INTO CROMPTON STREET DROPPING PASSENGERS –TURN RIGHT INTO OLD MAIN ROAD, LEFT ANDERSON ROAD, LEFT STANFIELD LANE, RIGHT HILL STREET TAXI RANK. |

transport
Department:
Transport
Province of KwaZulu-Natal

GAZETTE
LGKZNG21-2017-SEP
REGION: ALL

| | |
|---|---|
| **12.5** | PINETOWN TO DURBAN MARKET.<br><br>5.1. FROM HILL STREET TAXI RANK, INTO HILL STREET, INTO ANDERSON ROAD, LEFT INTO OLD MAIN ROAD (M31) AN PROCEED TO JOIN INTO M13 AND PROCEED TO JOIN N3 TO DURBAN. UPON ENTERING DURBAN PROCEED LEFT TO BRICK FIELD ROAD TO DROP OFF ONLY AND RETURN INTO N3 AND TURN LEFT OFF THE N3 AT TOLLGATE TO DROP OFF ONLY. RETURN ONTO N3 AND PROCEED TO OLD DUTCH ROAD, TURN RIGHT INTO MARKET ROAD AND PROCEED TO RANK 122 TO DROP OFF AND PICK UP PASSENGERS.<br>RETURN TO N3 AND PROCEED ALONG BEREA ROAD SOUTH TO JAN SMUTS HIGHWAY AND PROCEED ALONG M13 INTO OLD MAIN ROAD ( M31)AND TURN LEFT INTO ANDERSON STREET OR MOODIE STREET TO THE RANK IN HILL STREET.<br><br>ALTERNATIVE 1.<br><br>5.2. FROM PINETOWN TAXI RANK, INTO HILL STREET, INTO ANDERSON ROAD, RIGHT INTO OLD MAIN ROAD (M31) AND PROCEED ALONG (M31 TO M13 BECOMING JAN SMUTS HIGHWAY, LEFT INTO BEREA ROAD NORTH AND PROCEED TO OLD DUTCH ROAD, RIGHT INTO MARKET ROAD TO RANK 122 AND RETURN ALONG THE SAME ROUTE IN REVERSE. |
| **12.6** | 4. PINETOWN TO SPRINGFIELD PARK.<br><br>FROM HILL STREET TAXI RANK INTO HILL STREET, INTO ANDERSON ROAD, RIGHT INTO OLD MAIN ROAD (M31) LEFT INTO ST. JOHNS AVENUE (M19), PROCEED ALONG M19 TO THE INTERSECTION WITH N2. TURNS LEFT SERVICE ROAD, RIGHT INANDA ROAD (M21) AND PROCEED TO SPRINGFIELD INDUSTRIAL PARK ALONG PALMFIELD ROAD (PICK UP AND DROP OFF) AND RETURN ALONG THE SAME ROUTE TO PINETOWN IN REVERSE.<br><br>NB: NO RANKING IS PERMITTED IN SPRINGFIELD AND PASSENGERS MAY ONLY BE PICKED UP AND OR SET AT DESIGNATED TAXI STOPS. |
| **12.7** | PINETOWN –MPUMALANGA T/SHIP.<br><br>1.1. FROM PINETOWN HILL STREET TAXI RANK TURN RIGHT HILL STREET THEN JOINING ANDERSON ROAD – TURN LEFT AT THE ROBOT INTO OLD MAIN RD, RIGHT INTO M13 PROCEED TO KLOOF TAXI STOP-DROPPING –TO GILLITS TAXI STOP DROPPING AND PICKING UP PASSENGERS- TO EMBERTON TAXI STOP DROPPING AND PICKING UP PASSENGERS –TO POLO PONY TAXI STOP DROPPING AND PICKING UP PASSENGERS JOIN N3-TO CLIFFDALE TAXI STOP DROPPING AND PICKING UP PASSENGERS –ON THE N3 AT THE HAMMARSDALE INTERCHANGE TURN LEFT INTO P385 PASS WALLERS GARAGE TAXI STOP DROPPING AND PICKING UP PASSENGERS-HAMMARSDALE (WEBBER) TAXI STOP DROPPING AND PICKING UP PASSENGERS-CROSS THE BRIDGE TOWARDS MPUMALANGA T/SHIP TURN LEFT TO UNIT 6(H) TAXI STOP DROPPING AND PICKING UP PASSENGERS-TO UNIT 3 (C) TAXI STOP DROPPING AND PICKING UP PASSENGERS UNIT 4(D) TAXI STOP DROPPING AND PICKING UP PASSENGERS-UNIT 1 (A), BACK TO MPUMALANGA TAXI RANK DROPPING AND PICKING UP PASSENGERS AND RETURN TO PINETOWN TAXI RANK ALONG THE SAME ROUTE.<br><br>NB : ROUTE TO BE OPERATED STRICTLY IN ACCORDANCE WITH AGREEMENT WITH MPUMALANGA TAXI ASSOCIATION – LIMITED TO 37 VEHICLES PER DAY.<br><br>1.2 PINETOWN TAXI RANK TO HAMMARSDALE INDUSTRIAL AREA.<br><br>FROM PINETOWN HILL STREET TAXI RANK, RIGHT HILL STREET THEN JOINING ANDERSON ROAD TURN LEFT INTO OLD MAIN RD PROCEED AND TURN RIGHT INTO M13 PASS KLOOF, DROOPING AND PICKING UP PASSENGERS, TO MAYTIME, DROPPING AND PICKING UP PASSENGERS, TO GILLITS DROPPING AND PICKING UP PASSENGERS, TO EMBERTON DROPPING AND PICKING UP PASSENGERS, TO POLO PONY DROPPING AND PICKING UP PASSENGERS- JOINING N3 CLIFFDALE TAXI STOP DROPPING AND PICKING UP PASSENGERS, AND RETURN TO N3 AND PROCEED TO HAMMARSDALE INTERCHANGE, LEFT INTO P385 DROPPING AND PICKING UP PASSENGERS, TO WALLERS GARAGE, DROPPING AND PICKING UP PASSENGERS, TURN LEFT TOWARDS HAMMARSDALE INDUSTRIAL AREA, DROPPING AND PICKING UP PASSENGERS, TURN RIGHT TO HAMMARSDALE SHOPPING CENTRE DROPPING AND PICKING UP PASSENGERS, TURN RIGHT TO UMLABA VILLAGE, DROPPING AND PICKING UP PASSENGERS, RETURN BACK TO PINETOWN ALONG THE SAME ROUTE DROPPING AND PICKING UP PASSENGERS AND RETURN ALONG THE SAME ROUTE IN REVERSE.<br><br>NB : ROUTE TO BE OPERATED STRICTLY IN ACCORDANCE WITH AGREEMENT WITH MPUMALANGA TAXI ASSOCIATION – LIMITED TO 37 VEHICLES PER DAY. |

**transport**
Department:
Transport
**Province of KwaZulu-Natal**

# GAZETTE

**LGKZNG21-2017-SEP**

**REGION: ALL**

| | | | |
|---|---|---|---|
| **1)** | **Application Number:** APP0091739 | **2)** | **Gazette Number:** LGKZNG21-2017-SEP |
| **3)** | **Applicant:** A DAKI<br>**ID NO.** 4408215427080<br>**Association:** SINAMUVA TAXI ASSOCIATION | **4)** | **Applicant Address:**<br>B383<br>SINAKA ROAD<br>KWA MASHU<br>KWA-ZULU NATAL<br>4360 |
| **5)** | **Existing Licence Holder:** NOT APPLICABLE<br>**ID NO.** NOT APPLICABLE | **6)** | **Existing Licence Holder Address:**<br>NOT APPLICABLE |
| **7)** | **Type of application:** NEW OPERATING LICENCE | **8)** | **Operating Licence Number:** NOTAVAILABLE |
| **9)** | **Vehicle Type:** MINIBUS TAXI | **10)** | 1 X 9-16 (SEATED) + 0 (STANDING) |
| **11)** | **Region:** GREATER NORTH | | |

| | |
|---|---|
| **12.1** | FROM KWAMASHU HOSTEL TO A NEW RESIDENTIAL AREA SITUATED NEAR GOAT WORLD, TO DURBAN: FROM KWAMASHU HOSTEL TAXI RANK TURN LEFT INTO MUSA ROAD THEN RIGHT INTO MALANDELA ROAD AND RIGHT INTO HAYFIELDS ROAD, WHICH LEADS STRAIGHT INTO THE RESIDENTIAL AREA ( MOUNT ROYAL) AND RETURN ALONG THE SAME ROUTE, LEFT INTO MALANDELA ROAD, AND JOIN M25 AT N2 FREEWAY BRIDGE TURN RIGHT INTO N2 FREEWAY SOUTH BOUND. AT E.B.CLOETE JUNCTION TURN LEFT INTO N3 FREEWAY EASTBOUND, PASS TOLLGATE THEN TURN LEFT INTO OLD DUTCH ROAD, THEN RIGHT INTO MARKET ROAD AND RIGHT AGAIN INTO LEOPOLD STREET. TURN RIGHT INTO WARWICK AVENUE AND THEN LEFT INTO THE TAXI RANK NO.253. RETURN ROUTE: FROM RANK NO.253 IN WARWICK AVENUE TURN LEFT INTO WARWICK AVENUE THEN RIGHT INTO ALICE STREET AND RIGHT INTO MARKET ROAD AND RIGHT AGAIN INTO LEOPOLD STREET THEN JOIN CONONGATE ROAD AND PROCEED ALONG N3 FREEWAY AND DRIVE BACKWARDS USING THE SAME FORWARD ROUTE. |
| **12.2** | FROM KWAMASHU CROSSROADS TO DURBAN:FROM THE CORNER OF MALANDELA ROAD AND HUNSLETT ROAD, EASTBOUND M25 ON RAMP THEN PROCEED ALONG M25 PASS THE N2 FREEWAY BRIDGE AND TURN RIGHT AND JOIN N2 FREEWAY AND THEN DRIVE ALONG TOWARDS DURBAN USING AN APPROVED ROUTE OF THE ASSSOCIATION OR CONTINUE ALONG NORTH COAST ROAD. TURN LEFT AT UMGENI BRIDGE AND FOLLOW THE DIRECTION TO R102 CITY CENTRE ROUTE AND JOIN UMGENI ROAD. PASS DURBAN STATION STILL TRAVELLING THE SAME ROUTE AND THEN EITHER:( A ) PROCEED TO SOLDIERS WAY AND TURN RIGHT AND JOIN QUEEN STREET THEN DRIVE STRAIGHT UNTIL TURNING RIGHT INTO RUSSELL STREET( B ) OR TURN RIGHT INTO LEOPOLD STREET DRIVE STRAIGHT UP AND TURN RIGHT INTO WARWICK AVENUE THEN TURN LEFT INTO THE MINIBUS TAXI RANK NO.253 WARWICK AVENUE.RETURN ROUTE:FROM RANK NO.253 WARWICK AVENUE TURN LEFT INTO WARWICK AVENUE THEN RIGHT INTO ALICE STREET, THEN EITHER:( A ) DRIVE STRAIGHT AND TURN LEFT INTO ALBERT STREET, THEN RIGHT INTO UMGENI ROAD AND THEN DRIVE BACKWARDS USING THE SAME FORWARD ROUTE.( B ) OR TURN RIGHT INTO MARKET ROAD THEN RIGHT INTO LEOPOLD STREET AND JOIN CONONGATE ROAD THEN PROCEED ON TO N3 FREEWAY. AT E.B.CLOETE JUNCTION PROCEED ALONG N2 FREEWAY THEN TURN LEFT INTO M25 AND LEFT AGAIN INTO MALANDELA ROAD THEN DRIVE BACKWARDS TO THE STARTING POINT. |
| **12.3** | FROM KWAMASHU HOSTEL TAXI RANK TO REDHILL RAILWAY STATION VIA BRIARDENE AREA:FROM KWAMASHU HOSTEL TURN LEFT INTO MUSA ROAD AND RIGHT INTO MALANDELA ROAD THEN RIGHT AGAIN INTO M25 . LEFT INTO INTO R102 PHOENIX & VERULAM TURN OFF, PROCEED ALONG AND TURN RIGHT INTO OLD NORTH COAST ROAD AND DRIVE STRAIGHT ALONG THE ROAD. TURN LEFT INTO NORTH COAST ROAD AND THEN RIGHT INTO ARDROSSAN ROAD AND TAKE AN IMMEDIATE LEFT INTO REDHILL RAILWAY STATION AND RETURN ALONG THE FORWARD ROUTE IN REVERSE. |

transport
Department:
Transport
Province of KwaZulu-Natal

GAZETTE
LGKZNG21-2017-SEP
REGION: ALL

| | |
|---|---|
| **12.4** | KWAMASHU HOSTEL TO PINETOWN VIA NEW GERMANY.<br>FROM KWAMASHU HOSTEL TAXI RANK TURN LEFT INTO MUSA ROAD THEN RIGHT INTO MALANDELA ROAD AND RIGHT INTO HAYFIELDS ROAD, WHICH LEADS STRAIGHT INTO THE RESIDENTIAL AREA AND RETURN ALONG THE SAME ROAD (HAYFIELDS ROAD).<br><br>BACKWARDS THEN TURN LEFT INTO MALANDELA ROAD, AND JOIN M25 AT N2 FREEWAY BRIDGE TURN RIGHT INTO N2 FREEWAY SOUTH BOUND. TURN LEFT AT INANDA ROAD OFF RAMP, PROCEED STRAIGHT INTO UMGENI ROAD AND TURN RIGHT TOWARDS M19 WESTVILLE NORTH DIRECTION. PROCEED STRAIGHT AND TURN LEFT INTO M32 THEN RIGHT INTO BLAIR ATHOLL ROAD. CONTINUE ALONG AND TURN LEFT INTO SHEPSTONE ROAD. TURN RIGHT INTO M19 ST JOHN?S AVENUE AND TURN RIGHT INTO OLD MAIN ROAD, LEFT INTO MOODIE STREET AND THEN RIGHT INTO HILL STREET AND FINALLY LEFT INTO HILL STREET TAXI RANK<br><br>.RETURN ROUTE:FROM PINETOWN TAXI RANK TURN LEFT INTO ANDERSON STREET AND LEFT INTO M31 OLD MAIN ROAD THEN LEFT INTO M13. CONTINUE ALONG AND TURN LEFT INTO M19 PASS ST JOHN?S AVENUE AND CONTINUE ALONG BACK TO THE STARTING POINT USING THE SAME FORWARD ROUTE. |
| **12.5** | KWAMASHU HOSTEL TAXI RANK TO WESTVILLE PRISON.<br>FROM KWAMASHU HOSTEL TAXI RANK TURN LEFT INTO MUSA ROAD THEN RIGHT INTO MALANDELA ROAD AND RIGHT INTO HAYFIELDS ROAD, WHICH LEADS STRAIGHT INTO MOUNT ROYAL RESIDENTIAL AREA. AND RETURN ALONG HAYFIELDS ROAD BACKWARDS THEN TURN LEFT INTO MALANDELA ROAD, AND JOIN M25 AND AT N2 FREEWAY BRIDGE TURN RIGHT INTO N2 FREEWAY SOUTH BOUND. AT E.B.CLOETE JUNCTION PROCEED RIGHT AND JOIN N3 FREEWAY WESTBOUND TOWARDS WESTVILLE. TURN LEFT INTO SPINE ROAD OFF RAMP, PROCEED ALONG SPINE ROAD AND JOIN SPINE ROAD EXTENSION WHICH LEADS STRAIGHT TO WESTVILLE PRISON.RETURN ROUTE:FROM WESTVILLE PRISON DRIVE BACKWARDS USING THE SAME FORWARD ROUTE AS REFLECTED ABOVE IN THE FORWARD ROUTE TO WESTVILLE PRISON. |
| **12.6** | KWAMASHU HOSTEL TAXI RANK TO SIBAYA CASINO & AND RETURN.<br>FROM KWAMASHU HOSTEL TAXI RANK TURN LEFT INTO MUSA ROAD THEN RIGHT INTO MALANDELA ROAD AND RIGHT INTO M25 KWAMASHU HIGHWAY. AT N2 FREEWAY BRIDGE TURN LEFT INTO N2 FREEWAY NORTHBOUND. AND PROCEED ALONG N2 FREEWAY, TURN LEFT INTO SIBAYA DRIVE AND TURN RIGHT INTO SIBAYA CASINO TAXI RANK AND RETURN ALONG FORWARD ROUTE IN REVERSE. |
| **12.7** | FROM KWAMASHU HOSTEL TAXI RANK,TURN LEFT INTO MUSA ROAD AND THEN RIGHT INTO MALANDELA ROAD AND THEN RIGHT AND PROCEED ALONG HAYFIELDS ROAD WHICH LEADS TO THE RESIDENTIAL AREA TO PICK UP POINTS IN MOUNT ROYAL AND AT MOUNT ROYAL SET DOWN AND PICK UP UP PASSENGERS AND DRIVE BACK ALONG HAYFIELDS ROAD AND TURN LEFT TO MALANDELA ROAD AND JOIN ON RAMP ONWARDS M25 AND DRIVE ALONG SAME ROUTE AT N2 FREEWAY BRIDGE TAKE RIGHT TURN AND JOIN N2 SOUTH. AT EB CLOETE JUCTION,TURN LEFT AND JOIN N3 FREEWAY EASTWARDS,PASS TOLLGATE AND TURN LEFT INTO RANK NO 253 ALONG WARWICK AVENUE RESERVE ROUTE DRIVE ALONG THE SAME ROUTE AS MENTIONED IN ROUTE NO.1 ABOVE.NB: IN ROUTE NO.4 ABOVE THERE ARE PICK UP POINTS AND DROP OFFS ALONG THE WAY EXCEPT ON N2 AND N3 FREEWAYS ONLY. |

**transport**
Department:
Transport
**Province of KwaZulu-Natal**

# GAZETTE

**LGKZNG21-2017-SEP**

**REGION: ALL**

| | | | |
|---|---|---|---|
| **1)** | **Application Number:** APP0091755 | **2)** | **Gazette Number:** LGKZNG21-2017-SEP |
| **3)** | **Applicant:** MM NGONYAMA<br>**ID NO.** 5606025644088<br>**Association:** SINAMUVA TAXI ASSOCIATION | **4)** | **Applicant Address:**<br>165 ABERDARE DRIVE<br>PHOENIX, DURBAN<br>KWA ZULU NATAL<br>4060 |
| **5)** | **Existing Licence Holder:** NOT APPLICABLE<br>**ID NO.** NOT APPLICABLE | **6)** | **Existing Licence Holder Address:**<br>NOT APPLICABLE |
| **7)** | **Type of application:** NEW OPERATING LICENCE | **8)** | **Operating Licence Number:** NOTAVAILABLE |
| **9)** | **Vehicle Type:** MINIBUS TAXI | **10)** | 1 X 9-16 (SEATED) + 0 (STANDING) |
| **11)** | **Region:** GREATER NORTH | | |

| | |
|---|---|
| **12.1** | FROM KWAMASHU HOSTEL TO A NEW RESIDENTIAL AREA SITUATED NEAR GOAT WORLD, TO DURBAN: FROM KWAMASHU HOSTEL TAXI RANK TURN LEFT INTO MUSA ROAD THEN RIGHT INTO MALANDELA ROAD AND RIGHT INTO HAYFIELDS ROAD, WHICH LEADS STRAIGHT INTO THE RESIDENTIAL AREA ( MOUNT ROYAL) AND RETURN ALONG THE SAME ROUTE, LEFT INTO MALANDELA ROAD, AND JOIN M25 AT N2 FREEWAY BRIDGE TURN RIGHT INTO N2 FREEWAY SOUTH BOUND. AT E.B.CLOETE JUNCTION TURN LEFT INTO N3 FREEWAY EASTBOUND, PASS TOLLGATE THEN TURN LEFT INTO OLD DUTCH ROAD, THEN RIGHT INTO MARKET ROAD AND RIGHT AGAIN INTO LEOPOLD STREET. TURN RIGHT INTO WARWICK AVENUE AND THEN LEFT INTO THE TAXI RANK NO.253. RETURN ROUTE: FROM RANK NO.253 IN WARWICK AVENUE TURN LEFT INTO WARWICK AVENUE THEN RIGHT INTO ALICE STREET AND RIGHT INTO MARKET ROAD AND RIGHT AGAIN INTO LEOPOLD STREET THEN JOIN CONONGATE ROAD AND PROCEED ALONG N3 FREEWAY AND DRIVE BACKWARDS USING THE SAME FORWARD ROUTE. |
| **12.2** | FROM KWAMASHU CROSSROADS TO DURBAN:FROM THE CORNER OF MALANDELA ROAD AND HUNSLETT ROAD, EASTBOUND M25 ON RAMP THEN PROCEED ALONG M25 PASS THE N2 FREEWAY BRIDGE AND TURN RIGHT AND JOIN N2 FREEWAY AND THEN DRIVE ALONG TOWARDS DURBAN USING AN APPROVED ROUTE OF THE ASSSOCIATION OR CONTINUE ALONG NORTH COAST ROAD. TURN LEFT AT UMGENI BRIDGE AND FOLLOW THE DIRECTION TO R102 CITY CENTRE ROUTE AND JOIN UMGENI ROAD. PASS DURBAN STATION STILL TRAVELLING THE SAME ROUTE AND THEN EITHER:( A ) PROCEED TO SOLDIERS WAY AND TURN RIGHT AND JOIN QUEEN STREET THEN DRIVE STRAIGHT UNTIL TURNING RIGHT INTO RUSSELL STREET( B ) OR TURN RIGHT INTO LEOPOLD STREET DRIVE STRAIGHT UP AND TURN RIGHT INTO WARWICK AVENUE THEN TURN LEFT INTO THE MINIBUS TAXI RANK NO.253 WARWICK AVENUE.RETURN ROUTE:FROM RANK NO.253 WARWICK AVENUE TURN LEFT INTO WARWICK AVENUE THEN RIGHT INTO ALICE STREET, THEN EITHER:( A ) DRIVE STRAIGHT AND TURN LEFT INTO ALBERT STREET, THEN RIGHT INTO UMGENI ROAD AND THEN DRIVE BACKWARDS USING THE SAME FORWARD ROUTE.( B ) OR TURN RIGHT INTO MARKET ROAD THEN RIGHT INTO LEOPOLD STREET AND JOIN CONONGATE ROAD THEN PROCEED ON TO N3 FREEWAY. AT E.B.CLOETE JUNCTION PROCEED ALONG N2 FREEWAY THEN TURN LEFT INTO M25 AND LEFT AGAIN INTO MALANDELA ROAD THEN DRIVE BACKWARDS TO THE STARTING POINT. |
| **12.3** | FROM KWAMASHU HOSTEL TAXI RANK TO REDHILL RAILWAY STATION VIA BRIARDENE AREA:FROM KWAMASHU HOSTEL TURN LEFT INTO MUSA ROAD AND RIGHT INTO MALANDELA ROAD THEN RIGHT AGAIN INTO M25 . LEFT INTO INTO R102 PHOENIX & VERULAM TURN OFF, PROCEED ALONG AND TURN RIGHT INTO OLD NORTH COAST ROAD AND DRIVE STRAIGHT ALONG THE ROAD. TURN LEFT INTO NORTH COAST ROAD AND THEN RIGHT INTO ARDROSSAN ROAD AND TAKE AN IMMEDIATE LEFT INTO REDHILL RAILWAY STATION AND RETURN ALONG THE FORWARD ROUTE IN REVERSE. |

transport
Department:
Transport
Province of KwaZulu-Natal

GAZETTE
LGKZNG21-2017-SEP
REGION: ALL

| | |
|---|---|
| **12.4** | KWAMASHU HOSTEL TO PINETOWN VIA NEW GERMANY.<br>FROM KWAMASHU HOSTEL TAXI RANK TURN LEFT INTO MUSA ROAD THEN RIGHT INTO MALANDELA ROAD AND RIGHT INTO HAYFIELDS ROAD, WHICH LEADS STRAIGHT INTO THE RESIDENTIAL AREA AND RETURN ALONG THE SAME ROAD (HAYFIELDS ROAD).<br><br>BACKWARDS THEN TURN LEFT INTO MALANDELA ROAD, AND JOIN M25 AT N2 FREEWAY BRIDGE TURN RIGHT INTO N2 FREEWAY SOUTH BOUND. TURN LEFT AT INANDA ROAD OFF RAMP, PROCEED STRAIGHT INTO UMGENI ROAD AND TURN RIGHT TOWARDS M19 WESTVILLE NORTH DIRECTION. PROCEED STRAIGHT AND TURN LEFT INTO M32 THEN RIGHT INTO BLAIR ATHOLL ROAD. CONTINUE ALONG AND TURN LEFT INTO SHEPSTONE ROAD. TURN RIGHT INTO M19 ST JOHN?S AVENUE AND TURN RIGHT INTO OLD MAIN ROAD, LEFT INTO MOODIE STREET AND THEN RIGHT INTO HILL STREET AND FINALLY LEFT INTO HILL STREET TAXI RANK<br><br>.RETURN ROUTE:FROM PINETOWN TAXI RANK TURN LEFT INTO ANDERSON STREET AND LEFT INTO M31 OLD MAIN ROAD THEN LEFT INTO M13. CONTINUE ALONG AND TURN LEFT INTO M19 PASS ST JOHN?S AVENUE AND CONTINUE ALONG BACK TO THE STARTING POINT USING THE SAME FORWARD ROUTE. |
| **12.5** | KWAMASHU HOSTEL TAXI RANK TO WESTVILLE PRISON.<br>FROM KWAMASHU HOSTEL TAXI RANK TURN LEFT INTO MUSA ROAD THEN RIGHT INTO MALANDELA ROAD AND RIGHT INTO HAYFIELDS ROAD, WHICH LEADS STRAIGHT INTO MOUNT ROYAL RESIDENTIAL AREA. AND RETURN ALONG HAYFIELDS ROAD BACKWARDS THEN TURN LEFT INTO MALANDELA ROAD, AND JOIN M25 AND AT N2 FREEWAY BRIDGE TURN RIGHT INTO N2 FREEWAY SOUTH BOUND. AT E.B.CLOETE JUNCTION PROCEED RIGHT AND JOIN N3 FREEWAY WESTBOUND TOWARDS WESTVILLE. TURN LEFT INTO SPINE ROAD OFF RAMP, PROCEED ALONG SPINE ROAD AND JOIN SPINE ROAD EXTENSION WHICH LEADS STRAIGHT TO WESTVILLE PRISON.RETURN ROUTE:FROM WESTVILLE PRISON DRIVE BACKWARDS USING THE SAME FORWARD ROUTE AS REFLECTED ABOVE IN THE FORWARD ROUTE TO WESTVILLE PRISON. |
| **12.6** | KWAMASHU HOSTEL TAXI RANK TO SIBAYA CASINO & AND RETURN.<br>FROM KWAMASHU HOSTEL TAXI RANK TURN LEFT INTO MUSA ROAD THEN RIGHT INTO MALANDELA ROAD AND RIGHT INTO M25 KWAMASHU HIGHWAY. AT N2 FREEWAY BRIDGE TURN LEFT INTO N2 FREEWAY NORTHBOUND. AND PROCEED ALONG N2 FREEWAY, TURN LEFT INTO SIBAYA DRIVE AND TURN RIGHT INTO SIBAYA CASINO TAXI RANK AND RETURN ALONG FORWARD ROUTE IN REVERSE. |
| **12.7** | FROM KWAMASHU HOSTEL TAXI RANK,TURN LEFT INTO MUSA ROAD AND THEN RIGHT INTO MALANDELA ROAD AND THEN RIGHT AND PROCEED ALONG HAYFIELDS ROAD WHICH LEADS TO THE RESIDENTIAL AREA TO PICK UP POINTS IN MOUNT ROYAL AND AT MOUNT ROYAL SET DOWN AND PICK UP UP PASSENGERS AND DRIVE BACK ALONG HAYFIELDS ROAD AND TURN LEFT TO MALANDELA ROAD AND JOIN ON RAMP ONWARDS M25 AND DRIVE ALONG SAME ROUTE AT N2 FREEWAY BRIDGE TAKE RIGHT TURN AND JOIN N2 SOUTH. AT EB CLOETE JUCTION,TURN LEFT AND JOIN N3 FREEWAY EASTWARDS,PASS TOLLGATE AND TURN LEFT INTO RANK NO 253 ALONG WARWICK AVENUE RESERVE ROUTE DRIVE ALONG THE SAME ROUTE AS MENTIONED IN ROUTE NO.1 ABOVE.NB: IN ROUTE NO.4 ABOVE THERE ARE PICK UP POINTS AND DROP OFFS ALONG THE WAY EXCEPT ON N2 AND N3 FREEWAYS ONLY. |

**transport**
Department:
Transport
**Province of KwaZulu-Natal**

# GAZETTE

**LGKZNG21-2017-SEP**

**REGION: ALL**

| | | | |
|---|---|---|---|
| **1)** | **Application Number:** APP0091756 | **2)** | **Gazette Number:** LGKZNG21-2017-SEP |
| **3)** | **Applicant:** MM NGONYAMA<br>**ID NO.** 5606025644088<br>**Association:** SINAMUVA TAXI ASSOCIATION | **4)** | **Applicant Address:**<br>165 ABERDARE DRIVE<br>PHOENIX, DURBAN<br>KWA ZULU NATAL<br>4068 |
| **5)** | **Existing Licence Holder:** NOT APPLICABLE<br>**ID NO.** NOT APPLICABLE | **6)** | **Existing Licence Holder Address:**<br>NOT APPLICABLE |
| **7)** | **Type of application:** NEW OPERATING LICENCE | **8)** | **Operating Licence Number:** NOTAVAILABLE |
| **9)** | **Vehicle Type:** MINIBUS TAXI | **10)** | 1 X 9-16 (SEATED) + 0 (STANDING) |
| **11)** | **Region:** GREATER NORTH | | |

| | |
|---|---|
| **12.1** | FROM KWAMASHU HOSTEL TAXI RANK,TURN LEFT INTO MUSA ROAD AND THEN RIGHT INTO MALANDELA ROAD AND THEN RIGHT AND PROCEED ALONG HAYFIELDS ROAD WHICH LEADS TO THE RESIDENTIAL AREA TO PICK UP POINTS IN MOUNT ROYAL AND AT MOUNT ROYAL SET DOWN AND PICK UP UP PASSENGERS AND DRIVE BACK ALONG HAYFIELDS ROAD AND TURN LEFT TO MALANDELA ROAD AND JOIN ON RAMP ONWARDS M25 AND DRIVE ALONG SAME ROUTE AT N2 FREEWAY BRIDGE TAKE RIGHT TURN AND JOIN N2 SOUTH. AT EB CLOETE JUCTION,TURN LEFT AND JOIN N3 FREEWAY EASTWARDS,PASS TOLLGATE AND TURN LEFT INTO RANK NO 253 ALONG WARWICK AVENUE RESERVE ROUTE DRIVE ALONG THE SAME ROUTE AS MENTIONED IN ROUTE NO.1 ABOVE.NB: IN ROUTE NO.4 ABOVE THERE ARE PICK UP POINTS AND DROP OFFS ALONG THE WAY EXCEPT ON N2 AND N3 FREEWAYS ONLY. |
| **12.2** | FROM KWAMASHU CROSSROADS TO DURBAN:FROM THE CORNER OF MALANDELA ROAD AND HUNSLETT ROAD, EASTBOUND M25 ON RAMP THEN PROCEED ALONG M25 PASS THE N2 FREEWAY BRIDGE AND TURN RIGHT AND JOIN N2 FREEWAY AND THEN DRIVE ALONG TOWARDS DURBAN USING AN APPROVED ROUTE OF THE ASSSOCIATION OR CONTINUE ALONG NORTH COAST ROAD. TURN LEFT AT UMGENI BRIDGE AND FOLLOW THE DIRECTION TO R102 CITY CENTRE ROUTE AND JOIN UMGENI ROAD. PASS DURBAN STATION STILL TRAVELLING THE SAME ROUTE AND THEN EITHER:( A ) PROCEED TO SOLDIERS WAY AND TURN RIGHT AND JOIN QUEEN STREET THEN DRIVE STRAIGHT UNTIL TURNING RIGHT INTO RUSSELL STREET( B ) OR TURN RIGHT INTO LEOPOLD STREET DRIVE STRAIGHT UP AND TURN RIGHT INTO WARWICK AVENUE THEN TURN LEFT INTO THE MINIBUS TAXI RANK NO.253 WARWICK AVENUE.RETURN ROUTE:FROM RANK NO.253 WARWICK AVENUE TURN LEFT INTO WARWICK AVENUE THEN RIGHT INTO ALICE STREET, THEN EITHER:( A ) DRIVE STRAIGHT AND TURN LEFT INTO ALBERT STREET, THEN RIGHT INTO UMGENI ROAD AND THEN DRIVE BACKWARDS USING THE SAME FORWARD ROUTE.( B ) OR TURN RIGHT INTO MARKET ROAD THEN RIGHT INTO LEOPOLD STREET AND JOIN CONONGATE ROAD THEN PROCEED ON TO N3 FREEWAY. AT E.B.CLOETE JUNCTION PROCEED ALONG N2 FREEWAY THEN TURN LEFT INTO M25 AND LEFT AGAIN INTO MALANDELA ROAD THEN DRIVE BACKWARDS TO THE STARTING POINT. |
| **12.3** | FROM KWAMASHU HOSTEL TAXI RANK TO REDHILL RAILWAY STATION VIA BRIARDENE AREA:FROM KWAMASHU HOSTEL TURN LEFT INTO MUSA ROAD AND RIGHT INTO MALANDELA ROAD THEN RIGHT AGAIN INTO M25 . LEFT INTO INTO R102 PHOENIX & VERULAM TURN OFF, PROCEED ALONG AND TURN RIGHT INTO OLD NORTH COAST ROAD AND DRIVE STRAIGHT ALONG THE ROAD. TURN LEFT INTO NORTH COAST ROAD AND THEN RIGHT INTO ARDROSSAN ROAD AND TAKE AN IMMEDIATE LEFT INTO REDHILL RAILWAY STATION AND RETURN ALONG THE FORWARD ROUTE IN REVERSE. |

transport
Department:
Transport
Province of KwaZulu-Natal

GAZETTE
LGKZNG21-2017-SEP
REGION: ALL

| | |
|---|---|
| **12.4** | KWAMASHU HOSTEL TO PINETOWN VIA NEW GERMANY.<br>FROM KWAMASHU HOSTEL TAXI RANK TURN LEFT INTO MUSA ROAD THEN RIGHT INTO MALANDELA ROAD AND RIGHT INTO HAYFIELDS ROAD, WHICH LEADS STRAIGHT INTO THE RESIDENTIAL AREA AND RETURN ALONG THE SAME ROAD (HAYFIELDS ROAD).<br><br>BACKWARDS THEN TURN LEFT INTO MALANDELA ROAD, AND JOIN M25 AT N2 FREEWAY BRIDGE TURN RIGHT INTO N2 FREEWAY SOUTH BOUND. TURN LEFT AT INANDA ROAD OFF RAMP, PROCEED STRAIGHT INTO UMGENI ROAD AND TURN RIGHT TOWARDS M19 WESTVILLE NORTH DIRECTION. PROCEED STRAIGHT AND TURN LEFT INTO M32 THEN RIGHT INTO BLAIR ATHOLL ROAD. CONTINUE ALONG AND TURN LEFT INTO SHEPSTONE ROAD. TURN RIGHT INTO M19 ST JOHN?S AVENUE AND TURN RIGHT INTO OLD MAIN ROAD, LEFT INTO MOODIE STREET AND THEN RIGHT INTO HILL STREET AND FINALLY LEFT INTO HILL STREET TAXI RANK<br><br>.RETURN ROUTE:FROM PINETOWN TAXI RANK TURN LEFT INTO ANDERSON STREET AND LEFT INTO M31 OLD MAIN ROAD THEN LEFT INTO M13. CONTINUE ALONG AND TURN LEFT INTO M19 PASS ST JOHN?S AVENUE AND CONTINUE ALONG BACK TO THE STARTING POINT USING THE SAME FORWARD ROUTE. |
| **12.5** | KWAMASHU HOSTEL TAXI RANK TO WESTVILLE PRISON.<br>FROM KWAMASHU HOSTEL TAXI RANK TURN LEFT INTO MUSA ROAD THEN RIGHT INTO MALANDELA ROAD AND RIGHT INTO HAYFIELDS ROAD, WHICH LEADS STRAIGHT INTO MOUNT ROYAL RESIDENTIAL AREA. AND RETURN ALONG HAYFIELDS ROAD BACKWARDS THEN TURN LEFT INTO MALANDELA ROAD, AND JOIN M25 AND AT N2 FREEWAY BRIDGE TURN RIGHT INTO N2 FREEWAY SOUTH BOUND. AT E.B.CLOETE JUNCTION PROCEED RIGHT AND JOIN N3 FREEWAY WESTBOUND TOWARDS WESTVILLE. TURN LEFT INTO SPINE ROAD OFF RAMP, PROCEED ALONG SPINE ROAD AND JOIN SPINE ROAD EXTENSION WHICH LEADS STRAIGHT TO WESTVILLE PRISON.RETURN ROUTE:FROM WESTVILLE PRISON DRIVE BACKWARDS USING THE SAME FORWARD ROUTE AS REFLECTED ABOVE IN THE FORWARD ROUTE TO WESTVILLE PRISON. |
| **12.6** | KWAMASHU HOSTEL TAXI RANK TO SIBAYA CASINO & AND RETURN.<br>FROM KWAMASHU HOSTEL TAXI RANK TURN LEFT INTO MUSA ROAD THEN RIGHT INTO MALANDELA ROAD AND RIGHT INTO M25 KWAMASHU HIGHWAY. AT N2 FREEWAY BRIDGE TURN LEFT INTO N2 FREEWAY NORTHBOUND. AND PROCEED ALONG N2 FREEWAY, TURN LEFT INTO SIBAYA DRIVE AND TURN RIGHT INTO SIBAYA CASINO TAXI RANK AND RETURN ALONG FORWARD ROUTE IN REVERSE. |

**transport**
Department:
Transport
**Province of KwaZulu-Natal**

# GAZETTE

**LGKZNG21-2017-SEP**

**REGION: ALL**

| | | | |
|---|---|---|---|
| **1)** | **Application Number:** APP0091762 | **2)** | **Gazette Number:** LGKZNG21-2017-SEP |
| **3)** | **Applicant:** TW MSOMI<br>**ID NO.** 5601285428082<br>**Association:** DASSENHOEK TAXI ASSOCIATION | **4)** | **Applicant Address:**<br>P.O.BOX 50247<br>PINETOWN<br>KWAZULU NATAL<br>KWA-ZULU NATAL<br>3600 |
| **5)** | **Existing Licence Holder:** NOT APPLICABLE<br>**ID NO.** NOT APPLICABLE | **6)** | **Existing Licence Holder Address:**<br>NOT APPLICABLE |
| **7)** | **Type of application:** NEW OPERATING LICENCE | **8)** | **Operating Licence Number:** LKNKZN0124812 |
| **9)** | **Vehicle Type:** MINIBUS TAXI | **10)** | 1 X 9-16 (SEATED) + 0 (STANDING) |
| **11)** | **Region:** DURBAN WEST | | |

| | |
|---|---|
| **12.1** | ROUTE 1 DASSENHOEK TO PINETOWN VIA GERMANY<br>Forward: Depart from Dassenhoek Taxi Rank turn left into Milky Way,proceed and turn left into Old Richmond Road M1 which becomes Richmond Road then turn left into Glenuegie Road,turn right into Lauth and then left into Crompton Street,turn left into Shepstone Road,right into Escombe Road and left into ChelseA Avenue and left into New Germany Shopping Centre. Return: Depart from New Germany drop off/pick up point turn right into Chelasea Avenue and then right into Escombe Road,left into Shepstone Road and right into Crompton proceed and turn right into Old Main Road then left into Anderson Street Taxi Rank in Pinetown, turn left into Old Main Road which become Richmond Road M1 then the rest is the same as forward route. |
| **12.2** | ROUTE 2 DASSENHOEK TO DURBAN<br>Forward: Depart from Dassenhoek Taxi rank into Milky Way,proceed straight and turn left into Old Richmond Road M1 which becomes Richmond Road,turn right onto the N3 Free Way ramp towards Durban,proceed along Old dutch Road which becomes Alice Street then right into Market Road and right again into Service Road then proceed to University Avenue Rank No.98 Return: Depart from Rank No.98 University Avenue turn right into lancers road and right into Aliwal Road then into Canon Gate Road and proceed onto the N3 Free Way ramp, proceed along N3 Free Way and turn left into Richmond Road M1 which becomes Old Richmond Road,turn right onto Milky Way then the rest is the same as forward route. |
| **12.3** | ROUTE 3 DASSENHOEK TO WESTMEAD VIA MARIANRIDGE,KTT,NPA AND SURPRISE FARM<br>Forward:Depart from Dassenhoek Taxi Rank proceed along Mulky and turn left into M1 which becomes Richmond Road,turn left into Swanfield Road,left into Aubrey Road then left into Gilits Road and left into Westmead Taxi Stop.<br>Return: Depart from Westmead Taxi Stop turn right into Swanfield Road, right into Richmond Road,which becomes M1, turn right into Milky Way and proceed to Dassenhoek. |
| **12.4** | Route 4<br>Conditions:<br>1. PASSENGERS MAY BE PICKED UP AND/OR SET DOWN ONLY AT DESIGNATED TAXI RANKS OR TAXI STOPS, WHICH EXCLUDE BUS STOPS.<br>2. ON INBOUND TRIP TO DURBAN,NO PASSENGERS MAY BE PICKED UP EN ROUTE FROM ENTERING N3, UNTIL REACHING UNIVERSITY AVENUE TAXI RANK.<br>3. ON THE RETURN TRIP TO DASSENHOEK, NO PASSENGERS MAY BE SET DOWN UNTIL RACHING MILKY WAY.<br>4. ENTRY OR RANKING ON PRIVATE PROPERTY IS NOT PERMITTED WITHOUT THE WRITTEN PERMISSION OF THE LANDLORD, A COPY OF WHICH MUST BE SUPPLIED TO THE BOARD.<br>5. WITHOUT HAVING ENTERED INTO AN AGREEMENT WITH OTHER OPERATORS ON A COMMON ROUTE AS CONTEMPLATED BY SECTION 88(2)(B)OF ACT 22 OF 2000, THE PICKING UP OR SETTING DOWN OF PASSENGERS ON SUCH ROUTE IS NOT PERMITTED. A COPY OF SUCH AGREEMENT MUST BE SUPPLIED TO THE BOARD.<br>6. AT RANKS, WHETHER ON-STREET OR OFF-STREET, ONLY THE TAXIS THAT CAN BE ACCOMODATED IN THE DEMARCATED AREA MAY OCCUPY THE RANK. EXCESS VEHICLES MUST HOLD ELSEWHERE. |

**transport**
Department:
Transport
**Province of KwaZulu-Natal**

# GAZETTE

**LGKZNG21-2017-SEP**

**REGION: ALL**

| | | | |
|---|---|---|---|
| **1)** | **Application Number:** APP0091766 | **2)** | **Gazette Number:** LGKZNG21-2017-SEP |
| **3)** | **Applicant:** NS MASIKANE<br>**ID NO.** 9401265263088<br>**Association:** SOUTHGATE TAXI ASSOCIATION | **4)** | **Applicant Address:**<br>90 RISEGATE DRIVE<br>SOUTHGATE<br>KWA-ZULU NATAL<br>4068 |
| **5)** | **Existing Licence Holder:** L MBATHA<br>**ID NO.** 7011195582085 | **6)** | **Existing Licence Holder Address:**<br>RISEGATE DRIVE<br>SOUTHGATE<br>KWAZULU-NATAL<br>KWA-ZULU NATAL<br>4068 |
| **7)** | **Type of application:** NORMAL TRANSFER | **8)** | **Operating Licence Number:** LKNKZN0155665 |
| **9)** | **Vehicle Type:** NOT AVAILABLE | **10)** | 1 X 15 (SEATED) + 0 (STANDING) |
| **11)** | **Region:** GREATER NORTH | | |

| | |
|---|---|
| **12.1** | 1. SOUTHGATE TO DURBAN<br><br>ROUTE 1<br>1.1 From unofficial Taxi Rank on R102 (near Whitehouse Shopping Centre) into R102, into Stonebridge Drive,left into Risegate Drive, along Risegate Drive, right again into Risegate Drive left into Stonebridge Drive , right into Parkmead Avenue, right into Greenbury Drive, left into Tower Road, left into Cardinal Road, right into Stonebridge Drive- (left into Arcara Street, left into Spire Street), right into Phoenix Highway (Spine Road) right into R102, left into KwaMashu Highway (M25), into North Coast Road into Umgeni Road- (into Soldiers Way Taxi Rank OR into Soldiers Way, right into Pine Street, right into Field Street, into Soldiers Way Taxi Rank OR right Leopold Street, right into Warwick Avenue, left into Etna Lane, and proceed to Canongate Road/Warwick Avenue Taxi Rank).<br>1.2<br>From an unofficial Taxi Rank on R102 (near Whitehouse Shopping Centre) along the inner circle routes indicated above, into Phoenix Highway, right into R102, right into Mount Moriah Drive, left into Simunye Avenue, back right into Mount Moriah Drive right into R102, left into KwaMashu Highway (M25), right into the National Route (N2), along the N2, left into an on-ramp to the N3 along the N3, left into off-ramp to the Berea Road North or proceed straight along N3, Old Dutch Road, into Alice Street- [right into Market Road, right into Leopold Street, right into Warwick avenue, left into Etna Lane and proceed to Canongate Road/Warwick Avenue Taxi Rank OR along Alice Street, right into Soldiers Way, into Soldiers Wayinto Soldiers Way Taxi Rank or proceed along Soldiers Way, right into Pine Street, right into Field Street, and proceed to Soldiers Way Taxi Rank] |

**transport**
Department:
Transport
**Province of KwaZulu-Natal**

**GAZETTE**
**LGKZNG21-2017-SEP**
**REGION: ALL**

| | |
|---|---|
| **12.2** | SOUTHGATE TO PINETOWN/WESTMEAD<br>ROUTE 2<br>INWARD ROUTE<br><br>2.1 From an unofficial Taxi Rank on R102 (near Whitehouse Shopping Centre) along R102, left into Glen Anil Street, right into Old North Coast Road, right into North Coast Road, left into an-ramp to the National Route (N2),along the N2, N3 left into an off-ramp to Underwood Road, right into Underwood Road, right into Stapleton Road (M5), left into Old Main Road M31), into Richmond Road (), right into Alexander Road, left into Moss Road and proceed to Westmead area direct and return.<br><br>2.2<br>From an unofficial Rank on R102 (near Whitehouse Shopping Centre), into Stonebrdge Drive, left into Risegate Drive, along Risegate Drive and return to Risegate turning right into Risegate Drive, left into Stonebridge Drive, right into Parkmead Avenue, right into Greenbury Drive, left into Tower Road, left into Cardinal Road, right into Stonebridge Drive, left into Acara Street, left into Spine Street, right into Phoenix Highway (Spine Road), right into R102, and proceed to an unofficial Taxi Rank on R102 (near Whitehouse Shopping Centre), and continue to Pinetown using Route 2.1 above.<br><br>2.3<br>From an unofficial Rank on R102 (near Whitehouse Shopping Centre), into R102, right into Mount Moriah Drive, left into Simunye Avenue picking up passengers in Mount Moriah, and return to Simunye Avenue, right into Mount Moriah Drive, rightinto the Provincial Road (R102), along R102, left into KwaMashu Highway (M25), right into on-ramp to the National Route (N2), left under the bridge at Spaghetti Junction joining the N3, along the N3, left into off-ramp, to Underwood Road and proceed to Westmead as in 2.1 above.<br><br>RETURN ROUTE:<br>From the starting point in Westmead, into Moss Road, right into Alexander Road, right into Richmond Road, left into an on-ramp into the N3, along the N3, left into an on-ramp to the N2, along the N2, turn left on an off-ramp to KwaMashu Highway (M25), along the M25, left into an off-ramp to the Provincial Road R102), right into R102, along R102 and proceed to any of the above destinations<br>2.2 |

**transport**
Department:
Transport
**Province of KwaZulu-Natal**

# GAZETTE

**LGKZNG21-2017-SEP**

**REGION: ALL**

| | | | |
|---|---|---|---|
| **1)** | **Application Number:** APP0091769 | **2)** | **Gazette Number:** LGKZNG21-2017-SEP |
| **3)** | **Applicant:** SO MHLONGO<br>**ID NO.** 7002075839083<br>**Association:** NAZARETH TAXI ASSOCIATION | **4)** | **Applicant Address:**<br>6 SITHOLE RD<br>NAZERETH, PINETOWN<br>KWAZULU-NATAL<br>KWA-ZULU NATAL<br>3610 |
| **5)** | **Existing Licence Holder:** NOT APPLICABLE<br>**ID NO.** NOT APPLICABLE | **6)** | **Existing Licence Holder Address:**<br>NOT APPLICABLE |
| **7)** | **Type of application:** NEW OPERATING LICENCE | **8)** | **Operating Licence Number:**<br>LGKZN1503001233 |
| **9)** | **Vehicle Type:** MINIBUS | **10)** | 1 X 15 (SEATED) + 0 (STANDING) |
| **11)** | **Region:** DURBAN WEST | | |

| | |
|---|---|
| **12.1** | NAZARETH TO PINETOWN<br>FROM NAZARETH, INTO WILSON DRIVE, LEFT INTO ACACIA ROAD, INTO MARIAN RIDGE DRIVE, RIGHT INTO CAVERSHAM, LEFT INTO CREAK STREET, INTO VOORTREKKER STREET, RIGHT INTO MARIANHILL ROAD, RIGHT INTO FORRESTER ROAD, LEFT INTO CROMPTON STREET, LEFT INTO DALES AVENUE, INTO PINETOWN RANK IN THE VICINITY OF MOODIE, HILL AND ANDERSON ROAD.<br>2.1 PINETOWN TO NAZARETH AND ISLAND VIA ASHLEY<br>RETURN ROUTE 1<br>FROM PINETOWN TAXI RANK, INTO DALES AVENUE, RIGHT INTO CROMPTON STREET, RIGHT INTO FORREST ROAD, LEFT INTO MARIANHILL ROAD, LEFT INTO VOORTREKKER STREET, INTO PROMET SCHOOL AND RETURN ALONG VOORTREKKER STREET, LEFT INTO MARIANHILL ROAD, LEFT INTO RICHMOND ROAD (M1), LEFT INTO SEVENTH AVENUE, RIGHT INTO ADAMS ROAD, RIGHT INTO MARIAN RIDGE DRIVE, LEFT INTO HOLZNER ROAD, RIGHT INTO RUDLOFF ROAD, AND PROCEED TO ISLAND.<br>RETURN ROUTE 2<br>FROM PINETOWN TAXI RANK, INTO DALES AVENUE, RIGHT INTO CROMPTON STREET, INTO CAVERSHAM, RIGHT INTO MARIAN RIDGE DRIVE, LEFT INTO AZALEA ROAD, RIGHT INTO JAMES HERBERT ROAD, LEFT INTO MARIAN RIDGE DRIVE, LEFT INTO HOLZNER ROAD, RIGHT INTO RUDLOFF ROAD, LEFT INTO STREICHER PLACE, LEFT INTO PFANNER ROAD,RIGHT INTO SAUTER DRIVE, RIGHT INTO JAMES HERBERT DRIVE, RIGHT INTO ACACIA ROAD, INTO WILSON ROAD AND PROCEED TO NAZARETH.<br>RETURN ROUTE 3<br>FROM PINETOWN TAXI RANK, INTO DALES AVENUE, RIGHT INTO CROMPTON STREET, INTO CAVERSHAM, LEFT INTO WINSTON CHURCHILL DRIVE, RIGHT INTO MERRIFIELD ROAD, LEFT INTO JELICO STREET, RIGHT INTO BLENHEIM ROAD, INTO BRENT ROAD, VIA TRAFALGAR CIRCLE, MOSLEY PARK, BACK ALONG BRENT ROAD, INTO BLENHEIM ROAD, LEFT INTO JELICO STREET, LEFT INTO MERRIFIELD ROAD, RIGHT INTO COLLINS ROAD, LEFT INTO LESTER ROAD, LEFT INTO FRARA DRIVE, RIGHT INTO WILSON DRIVE, AND PROCEED TO NAZARETH. |
| **12.2** | NAZARETH TO WESTMEAD AND RETURN:<br>FROM NAZARETH INTO WILSON DRIVE, LEFT INTO ACACIA ROAD, INTO MARIAN RIDGE DRIVE, RIGHT INTO ADAMS ROAD, LEFT INTO SEVENTH AVENUE, RIGHT INTO RICHMOND ROAD (M1), LEFT INTO WESTMEAD ROAD, RIGHT INTO CIRCUIT ROAD, RIGHT INTO LARK ROAD, LEFT INTO ALEXANDER ROAD, LEFT INTO TAFFORD ROAD, LEFT INTO HILLCLIMB ROAD, RIGHT INTO MONZA ROAD, RIGHT INTO MONTE CARLO ROAD, RIGHT INTO LEEUKOP ROAD, RIGHT INTO GOODWOOD ROAD, INTO HILLCLIMB ROAD, INTO TRAFFORD ROAD, LEFT INTO GILLITS ROAD, RIGHT INTO RICHMOND ROAD, LEFT INTO SEVENTH AVENUE, RIGHT INTO ADAMS ROAD, LEFT INTO MARIAN RIDGE DRIVE, INTO ACACIA ROAD, RIGHT INTO WILSON DRIVE, AND PROCEED TO NAZARETH. |
| **12.3** | NAZARETH TO NEW GERMANY VIA PINESIDE AND RETURN: (AMENDMENTS)<br>FROM NAZARETH INTO WILSON DRIVE, LEFT INTO FRARA DRIVE, LEFT INTO LESTER ROAD, RIGHT INTO MARITZ ROAD, RIGHT INTO CAVERSHAM, INTO CROMPTON STREET - RIGHT INTO OLD MAIN ROAD, LEFT INTO ESCOM ROAD, RIGHT INTO CHALSEA AVENUE, LEFT INTO REGENT STREET, LEFT INTO SHEPSTONE ROAD, RIGHT INTO CROMPTON STREET<br>ALTERNATIVE: LEFT INTO SHEPSTONE ROAD, RIGHT INTO REGENT STREET, RIGHT INTO CHALSEA AVENUE, LEFT INTO ESCOM ROAD, RIGHT INTO OLD MAIN ROAD, LEFT INTO CROMPTON STREET - INTO CAVERSHAM, LEFT INTO MARITZ ROAD, LEFT INTO LESTER ROAD, RIGHT INTO FRARA DRIVE, RIGHT INTO WILSON DRIVE, INTO NAZARETH. |

**transport**
Department:
Transport
**Province of KwaZulu-Natal**

**GAZETTE**
**LGKZNG21-2017-SEP**
**REGION: ALL**

| | |
|---|---|
| **12.4** | FROM NAZARETH INTO WILSON DRIVE, RIGHT INTO IFAFA DRIVE, LEFT INTO WINSTON CHURCHILL DRIVE, RIGHT INTO CAVERSHAM, RIGHT INTO THE M13, INTO THE N3, ALONG THE N3, LEFT INTO AN OFF-RAMP TO BEREA ROAD NORTH, ALONG SOLDIER'S WAY, RIGHT INTO PINE STREET, ALONG PINE STREET, AND PROCEED TO THE TAXI RANK ALLOCATED BY THE MUNICIPALITY.<br>RETURN ROUTE:<br>FROM AN APPROVED TAXI RANK, ALONG THE N3, INTO THE M13, LEFT INTO AN OFF-RAMP TO M7, LEFT INTO UNDERWOOD ROAD, LEFT INTO CAVERSHAM, LEFT INTO WINSTON CHURCHILL DRIVE, RIGHT INTO FRARA DRIVE, LEFT INTO WILSON DRIVE, AND PROCEED TO NAZARETH. |
| **12.5** | FROM NAZARETH ALONG MKHIZE ROAD, INTO WILSON DRIVE, LEFT INTO ACACIA ROAD, LEFT INTO JAMES HERBERT ROAD, LEFT TO SAUTER DRIVE, RIGHT INTO RUDLOFF ROAD, LEFT INTO HOLZNER ROAD, INTO MARIANHILL ROAD, INTO ABBOT FRANCIS ROAD, AND PROCEED TO ST. MARY'S HOSPITAL.<br>RETURN ROUTE:<br>FROM ST' MARY'S HOSPITAL, ALONG ABBOT ROAD, INTO MARIANHILL ROAD, RIGHT INTO HOLZNER ROAD, RIGHT INTO RUDLOFF ROAD, LEFT INTO SAUTER DRIVE, RIGHT INTO JAMES HERBERT ROAD, RIGHT INTO ACACIA ROAD, RIGHT INTO WILSON DRIVE, INTO MKHIZE ROAD, AND PROCEED TO NAZARETH. |

**transport**
Department:
Transport
**Province of KwaZulu-Natal**

# GAZETTE

**LGKZNG21-2017-SEP**

**REGION: ALL**

| | | | |
|---|---|---|---|
| **1)** | **Application Number:** APP0091787 | **2)** | **Gazette Number:** LGKZNG21-2017-SEP |
| **3)** | **Applicant:** JJ MHLONGO<br>**ID NO.** 6601035880086<br>**Association:** INGWAVUMA TAXI ASSOCIATION | **4)** | **Applicant Address:**<br>PO BOX 92<br>INGWAVUMA<br>KWAZULU-NATAL<br>3968 |
| **5)** | **Existing Licence Holder:** NOT APPLICABLE<br>**ID NO.** NOT APPLICABLE | **6)** | **Existing Licence Holder Address:**<br>NOT APPLICABLE |
| **7)** | **Type of application:** NEW OPERATING LICENCE | **8)** | **Operating Licence Number:** NOTAVAILABLE |
| **9)** | **Vehicle Type:** MINIBUS | **10)** | 1 X 15 (SEATED) + 0 (STANDING) |
| **11)** | **Region:** UMKHANYAKUDE | | |

| | |
|---|---|
| **12.1** | INGWAVUMA TO MKUZE<br>FROM INGWAVUMA TAXI RANK TURN LEFT INTO P443 PASS BHAMBANANA TURN RIGHT INTO P522 PASS JOZINI AND PASS NKONKONI TURN LEFT INTO N2, TURN LEFT INTO MKUZE PROCEED TO TAXI RANK AND RETURN BACK USING THE SAME ROUTE. |
| **12.2** | INGWAVUMA TO NDUMO:FROM INGWAVUMA TO NDUMO TURN LEFT TO P443 PASS BHAMBATHA PASS MAKWAKWA TURN LEFT AND PASS MKHASINI TO NDUMO RETURN BACK USING THE SAME ROUTE. |
| **12.3** | FROM INGWAVUMA TAXI RANK TURN LEFT TO P443 PASS BHAMBATHA, SIKHEMELELE, HELANDABA, EZANGOMENI ROAD ALONG P443 TO AND PROCEED TO NGWANASE TAXI RANK RETURN BACK USING THE SAME ROUTE. |
| **12.4** | INGWAVUMA TO GWALWENI.<br><br>FROM INGWAVUMA TO GWALWENI TURN RIGHT INTO D138 PASS MTSHAKELA AND RETURN USING THE ROUTE. |
| **12.5** | INGWAVUMA TO EKUHLEHLENI<br><br>FROM INGWAVUMA TO EKUHLEHLENI TURN LEFT TO P443 PAST BRIDGE TURN LEFT TO D1840 VIA NONJINJIKAZI VIA MANISENI SAME ROAD D1840 PAST MASHVANE TURN LEFT TO KULEHLENI D1886 RETURN BACK TO MASHAVANE TURN LEFT TO D1840 TO MANYISENI RETURN BACK MUSING SAME ROUTE. |
| **12.6** | INGWAVUMA TO NGONYAMENI<br><br>FROM INGWAVUMA TO NGONYAMENI TURN LEFT TO P443 PAST BRIDGE TURN LEFT TOP D1842 VIA NYANTHINI VIA OSHABENI VIA DEDEFANE TURN RIGHT TO D1911 TO BOVINI RETURN BACK USING ROUTE. |
| **12.7** | INGWAVUMA TO MSIYANE<br><br>FROM INGWAVUMA TO MSIYANE TURN LEFT TO P443 TURN LEFT D851 VIA NYAMANE VIA KWAJONA TO MSIYANE ENTER P522 TO JOZINI RETURN BACK USING SAME ROUTE. |
| **12.8** | BHAMBANANA TO DURBAN.<br><br>FROM BHAMBANANA TAXI RANK TO DURBAN TURN LEFT TO P522 PAST NKONONI TURN LEFT N2 TURN LEFT 4 KM HLUHLUWE VIA RETURN SAME ROUTE TO N2 VIA MATUBATUBA TURN LEFT TO BALLITO ROAD ON M4 TO DURBAN TURN LEFT TO R102 YMCA RANK RETURN BACK USING SAME ROUTE. |
| **12.9** | BHAMBANANA TO EMPANGENI<br><br>FROM BHAMBANANA TAXI RANK TO EMPANGENI TURN LEFT TO P522 PAST NKONI KONI TURN LEFT TO N2 TURN 4KM ROAD HLUHLUWE VIA RETURN SAME ROUTE TO N2 TO MTUBATUBA TURN LEFT RETURN TO N2 TO EMPANGENI RETURN BACK USING SAME ROUTE. |
| **12.10** | BHAMBANANA TO MTUBATUBA<br><br>FROM BHAMBANANA TAXI RANK TO MTUBATUBA TURN LEFT TO P522 PAST NKONKONI TURN LEFT TO N2 LEFT AKM ROAD TO HLUHLUWE VIA RETURN SAME ROUTE TO N2VIA MTUBATUBA TURN LEFT RETURN BACK USING SAME ROUTE |

**transport**
Department:
Transport
**Province of KwaZulu-Natal**

**GAZETTE**
**LGKZNG21-2017-SEP**
**REGION: ALL**

| | |
|---|---|
| **12.11** | .BHAMBANANA TO PONGOLA<br>FROM BHAMBANANA TAXI RANK TO PONGOLA TURN LEFT P522 PAST NKONKONI TURN RIGHT N2 TURN LEFT TO PONGOLA VIA RETURN SAME ROUTE. |
| **12.12** | BHAMBANANA TO JOHANNESBURG.<br><br>FROM BHAMBANANA TAXI RANK TO JOHANNESBURG TURN LEFT P522 NKONKONI TURN RIGHT TO N2 VIA PONGOLA PAST PONGALA VIA PIET RETIEF VIA TURN RIGHT TO N17VIA ERMELO VIA TRICHARD VIA BETHAL N17 VIA KINROSS TURN LEFT N17 TOJOHANNESBURG TURN LEFT TO N12 4 WAY STOP OF SHEPSTONEFSTROOM ROAD TURN RIGHT TO RANDFONTEIN ROAD TURN LEFT TO GREATER WESTERN. |

**transport**
Department:
Transport
**Province of KwaZulu-Natal**

# GAZETTE

**LGKZNG21-2017-SEP**

**REGION: ALL**

| | | | |
|---|---|---|---|
| **1)** | **Application Number:** APP0091786 | **2)** | **Gazette Number:** LGKZNG21-2017-SEP |
| **3)** | **Applicant:** SB KHUMALO<br>**ID NO.** 7207195329085<br>**Association:** INGWAVUMA TAXI ASSOCIATION | **4)** | **Applicant Address:**<br>P O BOX 6845<br>NDUMO<br><br>3964 |
| **5)** | **Existing Licence Holder:** NOT APPLICABLE<br>**ID NO.** NOT APPLICABLE | **6)** | **Existing Licence Holder Address:**<br>NOT APPLICABLE |
| **7)** | **Type of application:** NEW OPERATING LICENCE | **8)** | **Operating Licence Number:** NOTAVAILABLE |
| **9)** | **Vehicle Type:** MINIBUS | **10)** | 1 X 15 (SEATED) + 0 (STANDING) |
| **11)** | **Region:** UMKHANYAKUDE | | |

| | |
|---|---|
| **12.1** | FROM INGWWAVUMA TAXI ASSOCIATION WITHIN THE PROVINCE OF KZN ONLY.<br>NO PICKING UP OR SETTING DOWN OF PASSENGERS EN ROUTES |
| **12.2** | INGWAVUMA TO MKUZE<br>FROM INGWAVUMA TAXI RANK TURN LEFT INTO P443 PASS BHAMBANANA TURN RIGHT INTO P522 PASS JOZINI AND PASS NKONKONI TURN LEFT INTO N2, TURN LEFT INTO MKUZE PROCEED TO TAXI RANK AND RETURN BACK USING THE SAME ROUTE. |
| **12.3** | INGWAVUMA TO NDUMO:FROM INGWAVUMA TO NDUMO TURN LEFT TO P443 PASS BHAMBATHA PASS MAKWAKWA TURN LEFT AND PASS MKHASINI TO NDUMO RETURN BACK USING THE SAME ROUTE. |
| **12.4** | FROM INGWAVUMA TAXI RANK TURN LEFT TO P443 PASS BHAMBATHA, SIKHEMELELE, HELANDABA, EZANGOMENI ROAD ALONG P443 TO AND PROCEED TO NGWANASE TAXI RANK RETURN BACK USING THE SAME ROUTE. |
| **12.5** | INGWAVUMA TO GWALWENI.<br><br>FROM INGWAVUMA TO GWALWENI TURN RIGHT INTO D138 PASS MTSHAKELA AND RETURN USING THE ROUTE. |
| **12.6** | INGWAVUMA TO EKUHLEHLENI<br><br>FROM INGWAVUMA TO EKUHLEHLENI TURN LEFT TO P443 PAST BRIDGE TURN LEFT TO D1840 VIA NONJINJIKAZI VIA MANISENI SAME ROAD D1840 PAST MASHVANE TURN LEFT TO KULEHLENI D1886 RETURN BACK TO MASHAVANE TURN LEFT TO D1840 TO MANYISENI RETURN BACK MUSING SAME ROUTE. |
| **12.7** | INGWAVUMA TO NGONYAMENI<br><br>FROM INGWAVUMA TO NGONYAMENI TURN LEFT TO P443 PAST BRIDGE TURN LEFT TOP D1842 VIA NYANTHINI VIA OSHABENI VIA DEDEFANE TURN RIGHT TO D1911 TO BOVINI RETURN BACK USING ROUTE. |
| **12.8** | INGWAVUMA TO MSIYANE<br><br>FROM INGWAVUMA TO MSIYANE TURN LEFT TO P443 TURN LEFT D851 VIA NYAMANE VIA KWAJONA TO MSIYANE ENTER P522 TO JOZINI RETURN BACK USING SAME ROUTE. |
| **12.9** | BHAMBANANA TO DURBAN.<br><br>FROM BHAMBANANA TAXI RANK TO DURBAN TURN LEFT TO P522 PAST NKONONI TURN LEFT N2 TURN LEFT 4 KM HLUHLUWE VIA RETURN SAME ROUTE TO N2 VIA MATUBATUBA TURN LEFT TO BALLITO ROAD ON M4 TO DURBAN TURN LEFT TO R102 YMCA RANK RETURN BACK USING SAME ROUTE. |
| **12.10** | BHAMBANANA TO EMPANGENI<br><br>FROM BHAMBANANA TAXI RANK TO EMPANGENI TURN LEFT TO P522 PAST NKONI KONI TURN LEFT TO N2 TURN 4KM ROAD HLUHLUWE VIA RETURN SAME ROUTE TO N2 TO MTUBATUBA TURN LEFT RETURN TO N2 TO EMPANGENI RETURN BACK USING SAME ROUTE. |

**transport**
Department:
Transport
**Province of KwaZulu-Natal**

**GAZETTE**
**LGKZNG21-2017-SEP**
**REGION: ALL**

| | |
|---|---|
| **12.11** | BHAMBANANA TO MTUBATUBA<br><br>FROM BHAMBANANA TAXI RANK TO MTUBATUBA TURN LEFT TO P522 PAST NKONKONI TURN LEFT TO N2 LEFT AKM ROAD TO HLUHLUWE VIA RETURN SAME ROUTE TO N2VIA MTUBATUBA TURN LEFT RETURN BACK USING SAME ROUTE |
| **12.12** | .BHAMBANANA TO PONGOLA<br>FROM BHAMBANANA TAXI RANK TO PONGOLA TURN LEFT P522 PAST NKONKONI TURN RIGHT N2 TURN LEFT TO PONGOLA VIA RETURN SAME ROUTE. |
| **12.13** | BHAMBANANA TO JOHANNESBURG.<br><br>FROM BHAMBANANA TAXI RANK TO JOHANNESBURG TURN LEFT P522 NKONKONI TURN RIGHT TO N2 VIA PONGOLA PAST PONGALA VIA PIET RETIEF VIA TURN RIGHT TO N17VIA ERMELO VIA TRICHARD VIA BETHAL N17 VIA KINROSS TURN LEFT N17 TOJOHANNESBURG TURN LEFT TO N12 4 WAY STOP OF SHEPSTONEFSTROOM ROAD TURN RIGHT TO RANDFONTEIN ROAD TURN LEFT TO GREATER WESTERN. |

**transport**
Department:
Transport
**Province of KwaZulu-Natal**

# GAZETTE

**LGKZNG21-2017-SEP**

**REGION: ALL**

| | | | |
|---|---|---|---|
| **1)** | **Application Number:** APP0091792 | **2)** | **Gazette Number:** LGKZNG21-2017-SEP |
| **3)** | **Applicant:** NA MPONTSHANE<br>**ID NO.** 5708025393086<br>**Association:** INGWAVUMA TAXI ASSOCIATION | **4)** | **Applicant Address:**<br>P. O BOX 7842<br>EZIMPISINI<br>KWAZULU-NATAL<br>3976 |
| **5)** | **Existing Licence Holder:** NOT APPLICABLE<br>**ID NO.** NOT APPLICABLE | **6)** | **Existing Licence Holder Address:**<br>NOT APPLICABLE |
| **7)** | **Type of application:** NEW OPERATING LICENCE | **8)** | **Operating Licence Number:** NOTAVAILABLE |
| **9)** | **Vehicle Type:** MINIBUS | **10)** | 1 X 13 (SEATED) + 0 (STANDING) |
| **11)** | **Region:** UMKHANYAKUDE | | |

| | |
|---|---|
| **12.1** | FROM INGWWAVUMA TAXI ASSOCIATION WITHIN THE PROVINCE OF KZN ONLY.<br>NO PICKING UP OR SETTING DOWN OF PASSENGERS EN ROUTES |
| **12.2** | INGWAVUMA TO MKUZE<br>FROM INGWAVUMA TAXI RANK TURN LEFT INTO P443 PASS BHAMBANANA TURN RIGHT INTO P522 PASS JOZINI AND PASS NKONKONI TURN LEFT INTO N2, TURN LEFT INTO MKUZE PROCEED TO TAXI RANK AND RETURN BACK USING THE SAME ROUTE. |
| **12.3** | INGWAVUMA TO NDUMO:FROM INGWAVUMA TO NDUMO TURN LEFT TO P443 PASS BHAMBATHA PASS MAKWAKWA TURN LEFT AND PASS MKHASINI TO NDUMO RETURN BACK USING THE SAME ROUTE. |
| **12.4** | FROM INGWAVUMA TAXI RANK TURN LEFT TO P443 PASS BHAMBATHA, SIKHEMELELE, HELANDABA, EZANGOMENI ROAD ALONG P443 TO AND PROCEED TO NGWANASE TAXI RANK RETURN BACK USING THE SAME ROUTE. |
| **12.5** | INGWAVUMA TO GWALWENI.<br><br>FROM INGWAVUMA TO GWALWENI TURN RIGHT INTO D138 PASS MTSHAKELA AND RETURN USING THE ROUTE. |
| **12.6** | INGWAVUMA TO EKUHLEHLENI<br><br>FROM INGWAVUMA TO EKUHLEHLENI TURN LEFT TO P443 PAST BRIDGE TURN LEFT TO D1840 VIA NONJINJIKAZI VIA MANISENI SAME ROAD D1840 PAST MASHVANE TURN LEFT TO KULEHLENI D1886 RETURN BACK TO MASHAVANE TURN LEFT TO D1840 TO MANYISENI RETURN BACK MUSING SAME ROUTE. |
| **12.7** | INGWAVUMA TO NGONYAMENI<br><br>FROM INGWAVUMA TO NGONYAMENI TURN LEFT TO P443 PAST BRIDGE TURN LEFT TOP D1842 VIA NYANTHINI VIA OSHABENI VIA DEDEFANE TURN RIGHT TO D1911 TO BOVINI RETURN BACK USING ROUTE. |
| **12.8** | INGWAVUMA TO MSIYANE<br><br>FROM INGWAVUMA TO MSIYANE TURN LEFT TO P443 TURN LEFT D851 VIA NYAMANE VIA KWAJONA TO MSIYANE ENTER P522 TO JOZINI RETURN BACK USING SAME ROUTE. |
| **12.9** | BHAMBANANA TO DURBAN.<br><br>FROM BHAMBANANA TAXI RANK TO DURBAN TURN LEFT TO P522 PAST NKONONI TURN LEFT N2 TURN LEFT 4 KM HLUHLUWE VIA RETURN SAME ROUTE TO N2 VIA MATUBATUBA TURN LEFT TO BALLITO ROAD ON M4 TO DURBAN TURN LEFT TO R102 YMCA RANK RETURN BACK USING SAME ROUTE. |
| **12.10** | BHAMBANANA TO EMPANGENI<br><br>FROM BHAMBANANA TAXI RANK TO EMPANGENI TURN LEFT TO P522 PAST NKONI KONI TURN LEFT TO N2 TURN 4KM ROAD HLUHLUWE VIA RETURN SAME ROUTE TO N2 TO MTUBATUBA TURN LEFT RETURN TO N2 TO EMPANGENI RETURN BACK USING SAME ROUTE. |

**transport**
Department:
Transport
**Province of KwaZulu-Natal**

**GAZETTE**
**LGKZNG21-2017-SEP**
**REGION: ALL**

| | |
|---|---|
| **12.11** | BHAMBANANA TO MTUBATUBA<br><br>FROM BHAMBANANA TAXI RANK TO MTUBATUBA TURN LEFT TO P522 PAST NKONKONI TURN LEFT TO N2 LEFT AKM ROAD TO HLUHLUWE VIA RETURN SAME ROUTE TO N2VIA MTUBATUBA TURN LEFT RETURN BACK USING SAME ROUTE |
| **12.12** | .BHAMBANANA TO PONGOLA<br>FROM BHAMBANANA TAXI RANK TO PONGOLA TURN LEFT P522 PAST NKONKONI TURN RIGHT N2 TURN LEFT TO PONGOLA VIA RETURN SAME ROUTE. |
| **12.13** | BHAMBANANA TO JOHANNESBURG.<br><br>FROM BHAMBANANA TAXI RANK TO JOHANNESBURG TURN LEFT P522 NKONKONI TURN RIGHT TO N2 VIA PONGOLA PAST PONGALA VIA PIET RETIEF VIA TURN RIGHT TO N17VIA ERMELO VIA TRICHARD VIA BETHAL N17 VIA KINROSS TURN LEFT N17 TOJOHANNESBURG TURN LEFT TO N12 4 WAY STOP OF SHEPSTONEFSTROOM ROAD TURN RIGHT TO RANDFONTEIN ROAD TURN LEFT TO GREATER WESTERN. |

**transport**
Department:
Transport
**Province of KwaZulu-Natal**

# GAZETTE

**LGKZNG21-2017-SEP**

**REGION: ALL**

| | | | |
|---|---|---|---|
| **1)** | **Application Number:** APP0091793 | **2)** | **Gazette Number:** LGKZNG21-2017-SEP |
| **3)** | **Applicant:** SB KHUMALO<br>**ID NO.** 7207195329085<br>**Association:** INGWAVUMA TAXI ASSOCIATION | **4)** | **Applicant Address:**<br>P O BOX 6845<br>NDUMO<br>3964 |
| **5)** | **Existing Licence Holder:** NOT APPLICABLE<br>**ID NO.** NOT APPLICABLE | **6)** | **Existing Licence Holder Address:**<br>NOT APPLICABLE |
| **7)** | **Type of application:** NEW OPERATING LICENCE | **8)** | **Operating Licence Number:** NOTAVAILABLE |
| **9)** | **Vehicle Type:** MINIBUS | **10)** | 1 X 15 (SEATED) + 0 (STANDING) |
| **11)** | **Region:** UMKHANYAKUDE | | |

| | |
|---|---|
| **12.1** | FROM INGWWAVUMA TAXI ASSOCIATION WITHIN THE PROVINCE OF KZN ONLY.<br>NO PICKING UP OR SETTING DOWN OF PASSENGERS EN ROUTES |
| **12.2** | INGWAVUMA TO MKUZE<br>FROM INGWAVUMA TAXI RANK TURN LEFT INTO P443 PASS BHAMBANANA TURN RIGHT INTO P522 PASS JOZINI AND PASS NKONKONI TURN LEFT INTO N2, TURN LEFT INTO MKUZE PROCEED TO TAXI RANK AND RETURN BACK USING THE SAME ROUTE. |
| **12.3** | INGWAVUMA TO NDUMO:FROM INGWAVUMA TO NDUMO TURN LEFT TO P443 PASS BHAMBATHA PASS MAKWAKWA TURN LEFT AND PASS MKHASINI TO NDUMO RETURN BACK USING THE SAME ROUTE. |
| **12.4** | FROM INGWAVUMA TAXI RANK TURN LEFT TO P443 PASS BHAMBATHA, SIKHEMELELE, HELANDABA, EZANGOMENI ROAD ALONG P443 TO AND PROCEED TO NGWANASE TAXI RANK RETURN BACK USING THE SAME ROUTE. |
| **12.5** | INGWAVUMA TO GWALWENI.<br><br>FROM INGWAVUMA TO GWALWENI TURN RIGHT INTO D138 PASS MTSHAKELA AND RETURN USING THE ROUTE. |
| **12.6** | INGWAVUMA TO EKUHLEHLENI<br><br>FROM INGWAVUMA TO EKUHLEHLENI TURN LEFT TO P443 PAST BRIDGE TURN LEFT TO D1840 VIA NONJINJIKAZI VIA MANISENI SAME ROAD D1840 PAST MASHVANE TURN LEFT TO KULEHLENI D1886 RETURN BACK TO MASHAVANE TURN LEFT TO D1840 TO MANYISENI RETURN BACK MUSING SAME ROUTE. |
| **12.7** | INGWAVUMA TO NGONYAMENI<br><br>FROM INGWAVUMA TO NGONYAMENI TURN LEFT TO P443 PAST BRIDGE TURN LEFT TOP D1842 VIA NYANTHINI VIA OSHABENI VIA DEDEFANE TURN RIGHT TO D1911 TO BOVINI RETURN BACK USING ROUTE. |
| **12.8** | INGWAVUMA TO MSIYANE<br><br>FROM INGWAVUMA TO MSIYANE TURN LEFT TO P443 TURN LEFT D851 VIA NYAMANE VIA KWAJONA TO MSIYANE ENTER P522 TO JOZINI RETURN BACK USING SAME ROUTE. |
| **12.9** | BHAMBANANA TO DURBAN.<br><br>FROM BHAMBANANA TAXI RANK TO DURBAN TURN LEFT TO P522 PAST NKONONI TURN LEFT N2 TURN LEFT 4 KM HLUHLUWE VIA RETURN SAME ROUTE TO N2 VIA MATUBATUBA TURN LEFT TO BALLITO ROAD ON M4 TO DURBAN TURN LEFT TO R102 YMCA RANK RETURN BACK USING SAME ROUTE. |
| **12.10** | BHAMBANANA TO EMPANGENI<br><br>FROM BHAMBANANA TAXI RANK TO EMPANGENI TURN LEFT TO P522 PAST NKONI KONI TURN LEFT TO N2 TURN 4KM ROAD HLUHLUWE VIA RETURN SAME ROUTE TO N2 TO MTUBATUBA TURN LEFT RETURN TO N2 TO EMPANGENI RETURN BACK USING SAME ROUTE. |
| **12.11** | BHAMBANANA TO MTUBATUBA<br><br>FROM BHAMBANANA TAXI RANK TO MTUBATUBA TURN LEFT TO P522 PAST NKONKONI TURN LEFT TO N2 LEFT AKM ROAD TO HLUHLUWE VIA RETURN SAME ROUTE TO N2VIA MTUBATUBA TURN LEFT RETURN BACK USING SAME ROUTE |

**transport**
Department:
Transport
**Province of KwaZulu-Natal**

**GAZETTE**
**LGKZNG21-2017-SEP**
**REGION: ALL**

| | |
|---|---|
| **12.12** | .BHAMBANANA TO PONGOLA<br>FROM BHAMBANANA TAXI RANK TO PONGOLA TURN LEFT P522 PAST NKONKONI TURN RIGHT N2 TURN LEFT TO PONGOLA VIA RETURN SAME ROUTE. |
| **12.13** | BHAMBANANA TO JOHANNESBURG.<br><br>FROM BHAMBANANA TAXI RANK TO JOHANNESBURG TURN LEFT P522 NKONKONI TURN RIGHT TO N2 VIA PONGOLA PAST PONGALA VIA PIET RETIEF VIA TURN RIGHT TO N17VIA ERMELO VIA TRICHARD VIA BETHAL N17 VIA KINROSS TURN LEFT N17 TOJOHANNESBURG TURN LEFT TO N12 4 WAY STOP OF SHEPSTONEFSTROOM ROAD TURN RIGHT TO RANDFONTEIN ROAD TURN LEFT TO GREATER WESTERN. |

**transport**
Department:
Transport
**Province of KwaZulu-Natal**

# GAZETTE

**LGKZNG21-2017-SEP**

**REGION: ALL**

| | | | |
|---|---|---|---|
| **1)** | **Application Number:** APP0091795 | **2)** | **Gazette Number:** LGKZNG21-2017-SEP |
| **3)** | **Applicant:** GM ZIKHALI<br>**ID NO.** 6610145340089<br>**Association:** INGWAVUMA TAXI ASSOCIATION | **4)** | **Applicant Address:**<br>P O BOX 2210<br>INGWAVUMA<br>KWAZULU-NATAL<br>3968 |
| **5)** | **Existing Licence Holder:** NOT APPLICABLE<br>**ID NO.** NOT APPLICABLE | **6)** | **Existing Licence Holder Address:**<br>NOT APPLICABLE |
| **7)** | **Type of application:** NEW OPERATING LICENCE | **8)** | **Operating Licence Number:** NOTAVAILABLE |
| **9)** | **Vehicle Type:** MINIBUS | **10)** | 1 X 13 (SEATED) + 0 (STANDING) |
| **11)** | **Region:** UMKHANYAKUDE | | |

| | |
|---|---|
| **12.1** | FROM INGWWAVUMA TAXI ASSOCIATION WITHIN THE PROVINCE OF KZN ONLY.<br>NO PICKING UP OR SETTING DOWN OF PASSENGERS EN ROUTES |
| **12.2** | INGWAVUMA TO MKUZE<br>FROM INGWAVUMA TAXI RANK TURN LEFT INTO P443 PASS BHAMBANANA TURN RIGHT INTO P522 PASS JOZINI AND PASS NKONKONI TURN LEFT INTO N2, TURN LEFT INTO MKUZE PROCEED TO TAXI RANK AND RETURN BACK USING THE SAME ROUTE. |
| **12.3** | INGWAVUMA TO NDUMO:FROM INGWAVUMA TO NDUMO TURN LEFT TO P443 PASS BHAMBATHA PASS MAKWAKWA TURN LEFT AND PASS MKHASINI TO NDUMO RETURN BACK USING THE SAME ROUTE. |
| **12.4** | FROM INGWAVUMA TAXI RANK TURN LEFT TO P443 PASS BHAMBATHA, SIKHEMELELE, HELANDABA, EZANGOMENI ROAD ALONG P443 TO AND PROCEED TO NGWANASE TAXI RANK RETURN BACK USING THE SAME ROUTE. |
| **12.5** | INGWAVUMA TO GWALWENI.<br><br>FROM INGWAVUMA TO GWALWENI TURN RIGHT INTO D138 PASS MTSHAKELA AND RETURN USING THE ROUTE. |
| **12.6** | INGWAVUMA TO EKUHLEHLENI<br><br>FROM INGWAVUMA TO EKUHLEHLENI TURN LEFT TO P443 PAST BRIDGE TURN LEFT TO D1840 VIA NONJINJIKAZI VIA MANISENI SAME ROAD D1840 PAST MASHVANE TURN LEFT TO KULEHLENI D1886 RETURN BACK TO MASHAVANE TURN LEFT TO D1840 TO MANYISENI RETURN BACK MUSING SAME ROUTE. |
| **12.7** | INGWAVUMA TO NGONYAMENI<br><br>FROM INGWAVUMA TO NGONYAMENI TURN LEFT TO P443 PAST BRIDGE TURN LEFT TOP D1842 VIA NYANTHINI VIA OSHABENI VIA DEDEFANE TURN RIGHT TO D1911 TO BOVINI RETURN BACK USING ROUTE. |
| **12.8** | INGWAVUMA TO MSIYANE<br><br>FROM INGWAVUMA TO MSIYANE TURN LEFT TO P443 TURN LEFT D851 VIA NYAMANE VIA KWAJONA TO MSIYANE ENTER P522 TO JOZINI RETURN BACK USING SAME ROUTE. |
| **12.9** | BHAMBANANA TO DURBAN.<br><br>FROM BHAMBANANA TAXI RANK TO DURBAN TURN LEFT TO P522 PAST NKONONI TURN LEFT N2 TURN LEFT 4 KM HLUHLUWE VIA RETURN SAME ROUTE TO N2 VIA MATUBATUBA TURN LEFT TO BALLITO ROAD ON M4 TO DURBAN TURN LEFT TO R102 YMCA RANK RETURN BACK USING SAME ROUTE. |
| **12.10** | BHAMBANANA TO EMPANGENI<br><br>FROM BHAMBANANA TAXI RANK TO EMPANGENI TURN LEFT TO P522 PAST NKONI KONI TURN LEFT TO N2 TURN 4KM ROAD HLUHLUWE VIA RETURN SAME ROUTE TO N2 TO MTUBATUBA TURN LEFT RETURN TO N2 TO EMPANGENI RETURN BACK USING SAME ROUTE. |

**transport**
Department:
Transport
**Province of KwaZulu-Natal**

**GAZETTE**
**LGKZNG21-2017-SEP**
**REGION: ALL**

| | |
|---|---|
| **12.11** | BHAMBANANA TO MTUBATUBA<br><br>FROM BHAMBANANA TAXI RANK TO MTUBATUBA TURN LEFT TO P522 PAST NKONKONI TURN LEFT TO N2 LEFT AKM ROAD TO HLUHLUWE VIA RETURN SAME ROUTE TO N2VIA MTUBATUBA TURN LEFT RETURN BACK USING SAME ROUTE |
| **12.12** | .BHAMBANANA TO PONGOLA<br>FROM BHAMBANANA TAXI RANK TO PONGOLA TURN LEFT P522 PAST NKONKONI TURN RIGHT N2 TURN LEFT TO PONGOLA VIA RETURN SAME ROUTE. |
| **12.13** | BHAMBANANA TO JOHANNESBURG.<br><br>FROM BHAMBANANA TAXI RANK TO JOHANNESBURG TURN LEFT P522 NKONKONI TURN RIGHT TO N2 VIA PONGOLA PAST PONGALA VIA PIET RETIEF VIA TURN RIGHT TO N17VIA ERMELO VIA TRICHARD VIA BETHAL N17 VIA KINROSS TURN LEFT N17 TOJOHANNESBURG TURN LEFT TO N12 4 WAY STOP OF SHEPSTONEFSTROOM ROAD TURN RIGHT TO RANDFONTEIN ROAD TURN LEFT TO GREATER WESTERN. |

**transport**
Department:
Transport
**Province of KwaZulu-Natal**

# GAZETTE

**LGKZNG21-2017-SEP**

**REGION: ALL**

| | | | |
|---|---|---|---|
| **1)** | **Application Number:** APP0091794 | **2)** | **Gazette Number:** LGKZNG21-2017-SEP |
| **3)** | **Applicant:** JT THABEDE<br>**ID NO.** 6105205541080<br>**Association:** INGWAVUMA TAXI ASSOCIATION | **4)** | **Applicant Address:**<br>PRIVATE BAG 2203<br>INGWAVUMA<br>3968 |
| **5)** | **Existing Licence Holder:** NOT APPLICABLE<br>**ID NO.** NOT APPLICABLE | **6)** | **Existing Licence Holder Address:**<br>NOT APPLICABLE |
| **7)** | **Type of application:** NEW OPERATING LICENCE | **8)** | **Operating Licence Number:** NOTAVAILABLE |
| **9)** | **Vehicle Type:** MINIBUS | **10)** | 1 X 14 (SEATED) + 0 (STANDING) |
| **11)** | **Region:** UMKHANYAKUDE | | |

| | |
|---|---|
| **12.1** | FROM INGWWAVUMA TAXI ASSOCIATION WITHIN THE PROVINCE OF KZN ONLY.<br>NO PICKING UP OR SETTING DOWN OF PASSENGERS EN ROUTES |
| **12.2** | INGWAVUMA TO MKUZE<br>FROM INGWAVUMA TAXI RANK TURN LEFT INTO P443 PASS BHAMBANANA TURN RIGHT INTO P522 PASS JOZINI AND PASS NKONKONI TURN LEFT INTO N2, TURN LEFT INTO MKUZE PROCEED TO TAXI RANK AND RETURN BACK USING THE SAME ROUTE. |
| **12.3** | INGWAVUMA TO NDUMO:FROM INGWAVUMA TO NDUMO TURN LEFT TO P443 PASS BHAMBATHA PASS MAKWAKWA TURN LEFT AND PASS MKHASINI TO NDUMO RETURN BACK USING THE SAME ROUTE. |
| **12.4** | FROM INGWAVUMA TAXI RANK TURN LEFT TO P443 PASS BHAMBATHA, SIKHEMELELE, HELANDABA, EZANGOMENI ROAD ALONG P443 TO AND PROCEED TO NGWANASE TAXI RANK RETURN BACK USING THE SAME ROUTE. |
| **12.5** | INGWAVUMA TO GWALWENI.<br><br>FROM INGWAVUMA TO GWALWENI TURN RIGHT INTO D138 PASS MTSHAKELA AND RETURN USING THE ROUTE. |
| **12.6** | INGWAVUMA TO EKUHLEHLENI<br><br>FROM INGWAVUMA TO EKUHLEHLENI TURN LEFT TO P443 PAST BRIDGE TURN LEFT TO D1840 VIA NONJINJIKAZI VIA MANISENI SAME ROAD D1840 PAST MASHVANE TURN LEFT TO KULEHLENI D1886 RETURN BACK TO MASHAVANE TURN LEFT TO D1840 TO MANYISENI RETURN BACK MUSING SAME ROUTE. |
| **12.7** | INGWAVUMA TO NGONYAMENI<br><br>FROM INGWAVUMA TO NGONYAMENI TURN LEFT TO P443 PAST BRIDGE TURN LEFT TOP D1842 VIA NYANTHINI VIA OSHABENI VIA DEDEFANE TURN RIGHT TO D1911 TO BOVINI RETURN BACK USING ROUTE. |
| **12.8** | INGWAVUMA TO MSIYANE<br><br>FROM INGWAVUMA TO MSIYANE TURN LEFT TO P443 TURN LEFT D851 VIA NYAMANE VIA KWAJONA TO MSIYANE ENTER P522 TO JOZINI RETURN BACK USING SAME ROUTE. |
| **12.9** | BHAMBANANA TO DURBAN.<br><br>FROM BHAMBANANA TAXI RANK TO DURBAN TURN LEFT TO P522 PAST NKONONI TURN LEFT N2 TURN LEFT 4 KM HLUHLUWE VIA RETURN SAME ROUTE TO N2 VIA MATUBATUBA TURN LEFT TO BALLITO ROAD ON M4 TO DURBAN TURN LEFT TO R102 YMCA RANK RETURN BACK USING SAME ROUTE. |
| **12.10** | BHAMBANANA TO EMPANGENI<br><br>FROM BHAMBANANA TAXI RANK TO EMPANGENI TURN LEFT TO P522 PAST NKONI KONI TURN LEFT TO N2 TURN 4KM ROAD HLUHLUWE VIA RETURN SAME ROUTE TO N2 TO MTUBATUBA TURN LEFT RETURN TO N2 TO EMPANGENI RETURN BACK USING SAME ROUTE. |
| **12.11** | BHAMBANANA TO MTUBATUBA<br><br>FROM BHAMBANANA TAXI RANK TO MTUBATUBA TURN LEFT TO P522 PAST NKONKONI TURN LEFT TO N2 LEFT AKM ROAD TO HLUHLUWE VIA RETURN SAME ROUTE TO N2VIA MTUBATUBA TURN LEFT RETURN BACK USING SAME ROUTE |

**transport**
Department:
Transport
**Province of KwaZulu-Natal**

**GAZETTE**
**LGKZNG21-2017-SEP**
**REGION: ALL**

| | |
|---|---|
| **12.12** | .BHAMBANANA TO PONGOLA<br>FROM BHAMBANANA TAXI RANK TO PONGOLA TURN LEFT P522 PAST NKONKONI TURN RIGHT N2 TURN LEFT TO PONGOLA VIA RETURN SAME ROUTE. |
| **12.13** | BHAMBANANA TO JOHANNESBURG.<br><br>FROM BHAMBANANA TAXI RANK TO JOHANNESBURG TURN LEFT P522 NKONKONI TURN RIGHT TO N2 VIA PONGOLA PAST PONGALA VIA PIET RETIEF VIA TURN RIGHT TO N17VIA ERMELO VIA TRICHARD VIA BETHAL N17 VIA KINROSS TURN LEFT N17 TOJOHANNESBURG TURN LEFT TO N12 4 WAY STOP OF SHEPSTONEFSTROOM ROAD TURN RIGHT TO RANDFONTEIN ROAD TURN LEFT TO GREATER WESTERN. |

**transport**
Department:
Transport
**Province of KwaZulu-Natal**

# GAZETTE

**LGKZNG21-2017-SEP**

**REGION: ALL**

| | | | |
|---|---|---|---|
| **1)** | **Application Number:** APP0091796 | **2)** | **Gazette Number:** LGKZNG21-2017-SEP |
| **3)** | **Applicant:** D MSWELI<br>**ID NO.** 4412050367088<br>**Association:** INGWAVUMA TAXI ASSOCIATION | **4)** | **Applicant Address:**<br>PO BOX 376<br>INGWAVUMA<br>KWAZULU-NATAL<br><br>3968 |
| **5)** | **Existing Licence Holder:** NOT APPLICABLE<br>**ID NO.** NOT APPLICABLE | **6)** | **Existing Licence Holder Address:**<br>NOT APPLICABLE |
| **7)** | **Type of application:** NEW OPERATING LICENCE | **8)** | **Operating Licence Number:** NOTAVAILABLE |
| **9)** | **Vehicle Type:** MINIBUS | **10)** | 1 X 14 (SEATED) + 0 (STANDING) |
| **11)** | **Region:** UMKHANYAKUDE | | |

| | |
|---|---|
| **12.1** | FROM INGWWAVUMA TAXI ASSOCIATION WITHIN THE PROVINCE OF KZN ONLY.<br>NO PICKING UP OR SETTING DOWN OF PASSENGERS EN ROUTES |
| **12.2** | INGWAVUMA TO MKUZE<br>FROM INGWAVUMA TAXI RANK TURN LEFT INTO P443 PASS BHAMBANANA TURN RIGHT INTO P522 PASS JOZINI AND PASS NKONKONI TURN LEFT INTO N2, TURN LEFT INTO MKUZE PROCEED TO TAXI RANK AND RETURN BACK USING THE SAME ROUTE. |
| **12.3** | INGWAVUMA TO NDUMO:FROM INGWAVUMA TO NDUMO TURN LEFT TO P443 PASS BHAMBATHA PASS MAKWAKWA TURN LEFT AND PASS MKHASINI TO NDUMO RETURN BACK USING THE SAME ROUTE. |
| **12.4** | FROM INGWAVUMA TAXI RANK TURN LEFT TO P443 PASS BHAMBATHA, SIKHEMELELE, HELANDABA, EZANGOMENI ROAD ALONG P443 TO AND PROCEED TO NGWANASE TAXI RANK RETURN BACK USING THE SAME ROUTE. |
| **12.5** | INGWAVUMA TO GWALWENI.<br><br>FROM INGWAVUMA TO GWALWENI TURN RIGHT INTO D138 PASS MTSHAKELA AND RETURN USING THE ROUTE. |
| **12.6** | INGWAVUMA TO EKUHLEHLENI<br><br>FROM INGWAVUMA TO EKUHLEHLENI TURN LEFT TO P443 PAST BRIDGE TURN LEFT TO D1840 VIA NONJINJIKAZI VIA MANISENI SAME ROAD D1840 PAST MASHVANE TURN LEFT TO KULEHLENI D1886 RETURN BACK TO MASHAVANE TURN LEFT TO D1840 TO MANYISENI RETURN BACK MUSING SAME ROUTE. |
| **12.7** | INGWAVUMA TO NGONYAMENI<br><br>FROM INGWAVUMA TO NGONYAMENI TURN LEFT TO P443 PAST BRIDGE TURN LEFT TOP D1842 VIA NYANTHINI VIA OSHABENI VIA DEDEFANE TURN RIGHT TO D1911 TO BOVINI RETURN BACK USING ROUTE. |
| **12.8** | INGWAVUMA TO MSIYANE<br><br>FROM INGWAVUMA TO MSIYANE TURN LEFT TO P443 TURN LEFT D851 VIA NYAMANE VIA KWAJONA TO MSIYANE ENTER P522 TO JOZINI RETURN BACK USING SAME ROUTE. |
| **12.9** | BHAMBANANA TO DURBAN.<br><br>FROM BHAMBANANA TAXI RANK TO DURBAN TURN LEFT TO P522 PAST NKONONI TURN LEFT N2 TURN LEFT 4 KM HLUHLUWE VIA RETURN SAME ROUTE TO N2 VIA MATUBATUBA TURN LEFT TO BALLITO ROAD ON M4 TO DURBAN TURN LEFT TO R102 YMCA RANK RETURN BACK USING SAME ROUTE. |
| **12.10** | BHAMBANANA TO EMPANGENI<br><br>FROM BHAMBANANA TAXI RANK TO EMPANGENI TURN LEFT TO P522 PAST NKONI KONI TURN LEFT TO N2 TURN 4KM ROAD HLUHLUWE VIA RETURN SAME ROUTE TO N2 TO MTUBATUBA TURN LEFT RETURN TO N2 TO EMPANGENI RETURN BACK USING SAME ROUTE. |

transport
Department:
Transport
Province of KwaZulu-Natal

GAZETTE
LGKZNG21-2017-SEP
REGION: ALL

| | |
|---|---|
| **12.11** | BHAMBANANA TO MTUBATUBA<br><br>FROM BHAMBANANA TAXI RANK TO MTUBATUBA TURN LEFT TO P522 PAST NKONKONI TURN LEFT TO N2 LEFT AKM ROAD TO HLUHLUWE VIA RETURN SAME ROUTE TO N2VIA MTUBATUBA TURN LEFT RETURN BACK USING SAME ROUTE |
| **12.12** | .BHAMBANANA TO PONGOLA<br>FROM BHAMBANANA TAXI RANK TO PONGOLA TURN LEFT P522 PAST NKONKONI TURN RIGHT N2 TURN LEFT TO PONGOLA VIA RETURN SAME ROUTE. |
| **12.13** | BHAMBANANA TO JOHANNESBURG.<br><br>FROM BHAMBANANA TAXI RANK TO JOHANNESBURG TURN LEFT P522 NKONKONI TURN RIGHT TO N2 VIA PONGOLA PAST PONGALA VIA PIET RETIEF VIA TURN RIGHT TO N17VIA ERMELO VIA TRICHARD VIA BETHAL N17 VIA KINROSS TURN LEFT N17 TOJOHANNESBURG TURN LEFT TO N12 4 WAY STOP OF SHEPSTONEFSTROOM ROAD TURN RIGHT TO RANDFONTEIN ROAD TURN LEFT TO GREATER WESTERN. |

**transport**
Department:
Transport
**Province of KwaZulu-Natal**

# GAZETTE

**LGKZNG21-2017-SEP**

**REGION: ALL**

| | | | |
|---|---|---|---|
| **1)** | **Application Number:** APP0091797 | **2)** | **Gazette Number:** LGKZNG21-2017-SEP |
| **3)** | **Applicant:** MS KHUMALO<br>**ID NO.** 6612045309081<br>**Association:** INGWAVUMA TAXI ASSOCIATION | **4)** | **Applicant Address:**<br>PO BOX 6870<br>INGWAVUMA<br>KWAZULU NATAL<br><br>3968 |
| **5)** | **Existing Licence Holder:** NOT APPLICABLE<br>**ID NO.** NOT APPLICABLE | **6)** | **Existing Licence Holder Address:**<br>NOT APPLICABLE |
| **7)** | **Type of application:** NEW OPERATING LICENCE | **8)** | **Operating Licence Number:** NOTAVAILABLE |
| **9)** | **Vehicle Type:** MINIBUS | **10)** | 1 X 13 (SEATED) + 0 (STANDING) |
| **11)** | **Region:** UMKHANYAKUDE | | |

| | |
|---|---|
| **12.1** | FROM INGWWAVUMA TAXI ASSOCIATION WITHIN THE PROVINCE OF KZN ONLY.<br>NO PICKING UP OR SETTING DOWN OF PASSENGERS EN ROUTES |
| **12.2** | INGWAVUMA TO MKUZE<br>FROM INGWAVUMA TAXI RANK TURN LEFT INTO P443 PASS BHAMBANANA TURN RIGHT INTO P522 PASS JOZINI AND PASS NKONKONI TURN LEFT INTO N2, TURN LEFT INTO MKUZE PROCEED TO TAXI RANK AND RETURN BACK USING THE SAME ROUTE. |
| **12.3** | INGWAVUMA TO NDUMO:FROM INGWAVUMA TO NDUMO TURN LEFT TO P443 PASS BHAMBATHA PASS MAKWAKWA TURN LEFT AND PASS MKHASINI TO NDUMO RETURN BACK USING THE SAME ROUTE. |
| **12.4** | FROM INGWAVUMA TAXI RANK TURN LEFT TO P443 PASS BHAMBATHA, SIKHEMELELE, HELANDABA, EZANGOMENI ROAD ALONG P443 TO AND PROCEED TO NGWANASE TAXI RANK RETURN BACK USING THE SAME ROUTE. |
| **12.5** | INGWAVUMA TO GWALWENI.<br><br>FROM INGWAVUMA TO GWALWENI TURN RIGHT INTO D138 PASS MTSHAKELA AND RETURN USING THE ROUTE. |
| **12.6** | INGWAVUMA TO EKUHLEHLENI<br><br>FROM INGWAVUMA TO EKUHLEHLENI TURN LEFT TO P443 PAST BRIDGE TURN LEFT TO D1840 VIA NONJINJIKAZI VIA MANISENI SAME ROAD D1840 PAST MASHVANE TURN LEFT TO KULEHLENI D1886 RETURN BACK TO MASHAVANE TURN LEFT TO D1840 TO MANYISENI RETURN BACK MUSING SAME ROUTE. |
| **12.7** | INGWAVUMA TO NGONYAMENI<br><br>FROM INGWAVUMA TO NGONYAMENI TURN LEFT TO P443 PAST BRIDGE TURN LEFT TOP D1842 VIA NYANTHINI VIA OSHABENI VIA DEDEFANE TURN RIGHT TO D1911 TO BOVINI RETURN BACK USING ROUTE. |
| **12.8** | INGWAVUMA TO MSIYANE<br><br>FROM INGWAVUMA TO MSIYANE TURN LEFT TO P443 TURN LEFT D851 VIA NYAMANE VIA KWAJONA TO MSIYANE ENTER P522 TO JOZINI RETURN BACK USING SAME ROUTE. |
| **12.9** | BHAMBANANA TO DURBAN.<br><br>FROM BHAMBANANA TAXI RANK TO DURBAN TURN LEFT TO P522 PAST NKONONI TURN LEFT N2 TURN LEFT 4 KM HLUHLUWE VIA RETURN SAME ROUTE TO N2 VIA MATUBATUBA TURN LEFT TO BALLITO ROAD ON M4 TO DURBAN TURN LEFT TO R102 YMCA RANK RETURN BACK USING SAME ROUTE. |
| **12.10** | BHAMBANANA TO EMPANGENI<br><br>FROM BHAMBANANA TAXI RANK TO EMPANGENI TURN LEFT TO P522 PAST NKONI KONI TURN LEFT TO N2 TURN 4KM ROAD HLUHLUWE VIA RETURN SAME ROUTE TO N2 TO MTUBATUBA TURN LEFT RETURN TO N2 TO EMPANGENI RETURN BACK USING SAME ROUTE. |

transport
Department:
Transport
Province of KwaZulu-Natal

GAZETTE
LGKZNG21-2017-SEP
REGION: ALL

| | |
|---|---|
| **12.11** | BHAMBANANA TO MTUBATUBA<br><br>FROM BHAMBANANA TAXI RANK TO MTUBATUBA TURN LEFT TO P522 PAST NKONKONI TURN LEFT TO N2 LEFT AKM ROAD TO HLUHLUWE VIA RETURN SAME ROUTE TO N2VIA MTUBATUBA TURN LEFT RETURN BACK USING SAME ROUTE |
| **12.12** | .BHAMBANANA TO PONGOLA<br>FROM BHAMBANANA TAXI RANK TO PONGOLA TURN LEFT P522 PAST NKONKONI TURN RIGHT N2 TURN LEFT TO PONGOLA VIA RETURN SAME ROUTE. |
| **12.13** | BHAMBANANA TO JOHANNESBURG.<br><br>FROM BHAMBANANA TAXI RANK TO JOHANNESBURG TURN LEFT P522 NKONKONI TURN RIGHT TO N2 VIA PONGOLA PAST PONGALA VIA PIET RETIEF VIA TURN RIGHT TO N17VIA ERMELO VIA TRICHARD VIA BETHAL N17 VIA KINROSS TURN LEFT N17 TOJOHANNESBURG TURN LEFT TO N12 4 WAY STOP OF SHEPSTONEFSTROOM ROAD TURN RIGHT TO RANDFONTEIN ROAD TURN LEFT TO GREATER WESTERN. |

**transport**
Department:
Transport
**Province of KwaZulu-Natal**

# GAZETTE

**LGKZNG21-2017-SEP**

**REGION: ALL**

| | | | |
|---|---|---|---|
| **1)** | **Application Number:** APP0091813 | **2)** | **Gazette Number:** LGKZNG21-2017-SEP |
| **3)** | **Applicant:** NM NGUBANE<br>**ID NO.** 6704010518083<br>**Association:** UZIMELENI TAXI ASSOCIATION | **4)** | **Applicant Address:**<br>202 BONTBOK FLAT<br>MANOR<br>PIETERMARITZBURG<br>KWA-ZULU NATAL<br>3201 |
| **5)** | **Existing Licence Holder:** NOT APPLICABLE<br>**ID NO.** NOT APPLICABLE | **6)** | **Existing Licence Holder Address:**<br>NOT APPLICABLE |
| **7)** | **Type of application:** NEW OPERATING LICENCE | **8)** | **Operating Licence Number:** LKNKZN0111048 |
| **9)** | **Vehicle Type:** MINIBUS | **10)** | 1 X 15 (SEATED) + 0 (STANDING) |
| **11)** | **Region:** UMGUNGUNDLOVU | | |

**12.1**

APPROVED ROUTES
UZIMELENI TAXI ASSOCIATION

1. Howick to Mpophomeni
From approved Taxi Rank in Howick, Somme Street turn right into Harvard Street, turn right into R103 MainStreet and then pass the following locations Sarmcol, Midlands Hospital ( Enkambini), Greenfield, Esokeni and then proceedd into Zeederberg Road, turn right at Traffic lights at merrivale Shell Service Station, turn right into R617 Boston Road and then pass Satan Stores, Tumble Road, Emakanini, N.P.B. and then turn right into Mandela Highway, turn right into Tambo Road, turn left into Chris Hani Highway then turn left into Mhlongo Road at St. Anne Transits Taxi rank, turn right into Mandela Highway then pass Mpophomeni taxi Rank proceed along the same Road till pass transits Taxi Rank at Anglican Church then proceed to Ebumnandini, Mpophomeni Cementary and Ward 8 ( Emashingeni).

Return Route: From Ward 8 ( Emashingeni), Mpophomeni Cementary and Ebumnandini operate along Mandela Highway till pass Mpophomeni Taxi Rank and Emhlangeni then turn right into (R617) Boston Road and then follow forward route till cross Umngeni Bridge and then turn left into Morling Street, turn right into Somme Street Taxi Rank then proceed straight cross Harvard Street, Bell Street and then turn left into Main Street pass Halfway Toyota, Mini Market, Roman Catholic Church, Sunfield and then turn left into Greendale Shopping Centre and then return along Main Street till turn left into Gush Ave at Mini Market, turn right into Mare Street till turn right into Karkloof Road and proceed left into Main Street and turn right into Morling Street and turn into Somme Street Taxi Rank.

**12.2**

2. Mpophomeni to Pietermaritzburg forward route
From Mpophomeni Taxi Rank proceed into Mandela Highway turn right into (R617) Boston Road and then proceed till turn right to join (N3) Freeway (East Bound) and then operate as per route (2) to Masukwane taxi rank in Pietermaritzburg.

Return Route: From Masukwane Taxi Rank, turn left into (M70) Church Street, turn left to join (N3) Freeway (West Bound) and then proceed till Howick and Underberg off ramp, at the stop sign, turn left into (R617) Boston Road and then operate as per forward route back to Mpophomeni.

NB: Restricted from picking up on forward route between Chatterton Road and Church Street, but at Selgro Centre along Boshoff Street, only pick up Mpophomeni and intended passengers only and convey them to Masukwane Taxi Rank free of charge, but passengers to be dropped off along the route, only at the Taxi stops designated by the Municipality.

**transport**
Department:
Transport
**Province of KwaZulu-Natal**

**GAZETTE**
**LGKZNG21-2017-SEP**
**REGION: ALL**

| | |
|---|---|
| **12.3** | 3. Howick to Hilton College forward route<br>From Somme Street Taxi Rank in Howick turn right into Harvard Street, turn right into (R103) Main Street and then operate as route (2) till Cedara Interchange and turn into (R103) old Howick Road and turn left into (M80) Hilton Avenue pass Hilton Centre and proceed till Hilton College main Entrence.<br><br>Return Route: From Hilton College (Main Entrence) proceed along (M80) Hilton Avenue till turn right into (R103) Old Howick Road and turn left to join (N3) Freeway (West Bound) and the proceed till Howick AND Underberg off ramp at the stop sign turn right into Zeerderberg Road and then operate as per forward route till cross Umngeni Bridge and turn left into Morling Street, turn right into Somme Street Taxi Rank and then operate as per return route of (1.1) to the affected areas.<br><br>NB: No restriction from picking up or setting down on forward and return journey. |
| **12.4** | 4. Howick to Mount West<br>From Bell Street Taxi Rank, turn left into (R103) Main Street and then operate as per forward route back to Mount West Bp Service Station.<br><br>Return route:From Mount West Bp Service Station proceed along (P165) and then pass the following Locations: Green Farm, Arlington Sowmill, and then proceed into (P165) Curry Post Road pass Balgowan turn off Currys Post Store, Currys Post Lodge, Mulberry Hill Guest House, fair Field turn off, Old Halliwel Hotel, Groundcover, D369, D287 and then turn left into (R103) main Street proceed till turn right into Somme Street and turn left into Bell Street leading to Bell Street Taxi Rank opposite Howick Falls Garage.<br><br>NB: No restriction from picking up and setting down on forward and return journey, but passengers to be picked up dropped off along the route only at Taxi stops designated by the Municipality. |
| **12.5** | 5. Howick to Karkloof<br>From Bell Street Taxi Rank turn left into (R103) Main Street turn right into (P141) Karkloof Road and then operate as per forward route back to Karkloof.<br><br>Return route:From Karkloof Reserve West (Guy Farm) operate along (D185) till turn left into (P145) and turn right into (P141) Karkloof Road proceed till turn left into (R103) Main Street and turn right into Bell Taxi Rank opposite Howick Falls Garrage.<br><br>Alternative Route<br>From Bell Street Taxi Rank turn left into (R103) Main Street and then operate as per forward route back to Karkloof Reseve West (Guy Farm).<br><br>Return route:From Karkloof Reserve West (Guy Farm) operate along (D815) turn left into (P165) Currys Post Road turn left into (R103) Main Street and then operate as per route (9) to Bell Street Taxi Rank. |
| **12.6** | Dargle Branch<br>7. Howick to Dargle Old Police Station:<br><br>From Somme Street Taxi Rank proceed straight cross Bell Street and turn left into (R103) Main Street and then operate as per forward route back to Dargle Old Police Station (Kamu).<br><br>Return route:From Dargle Old Police Station operate along (P134) Dargle road and then pass the following locations: Entrance to (D666), Finchly Nursey, Salgade's farm, (D17), Dargle Supply Store, Lions River Polo Ground, Hebron Haven turn off and then turn right into (R103) pass Lions River Cattle Sale Yard,Thokan's Store, Lions River Cementery, Mandela Manument and turn left into (R103) Main Street pass Tweedie Store, Pallet Link, Lemac Timbers, Sunfield, Roman Catholic Church, Mini Market, Toyota Halfway and then turn right into Somme Street and proceed to Somme Taxi Rank. |

transport
Department:
Transport
Province of KwaZulu-Natal

GAZETTE
LGKZNG21-2017-SEP
REGION: ALL

| | |
|---|---|
| **12.7** | 8. Howick to Nottingham Road<br>From Somme Street taxi Rank in Howick proceed straight cross Harvard Street, Bell Street and then turn left into (R103) Main Street and operate as per forward route to Nottingham<br><br>Return route: From Nottingham Road Taxi Rank travel along (R103) pass the following Locations: Rawdowns Hotel, Entrance to Village School, D830, Balgowan Train Station, Swiss and Cheese, D18, Granny Mouse Hotel, Lidgetton Shops, St Ives Stud entrance to Diggy Wiggly Farm Stall, Lions River Sale Cattle Sale Yard, Thokan's Store Lions River Cemetery, Mandela Manument and then turn left into (R103) Main Street pass Tweedie Store, Pallet Link, Lemac Timbers, Sunfield, Roman Catholic Church, Mini Market, Halfway Toyota and turn right into Somme Street leading to SommeStreet Taxi Rank in Howick. |
| **12.8** | CONDITIONS/RESTRICTIONS<br><br>1.Passengers may be picked up and/or set down only at designated Taxi Rank or Taxi Stop, which shall exclude Bus Stops.<br><br>2.Entry or ranking on private property is not permitted without permission of the Landlord, a copy of which must be supplied to the Board before issue operating licence.<br><br>3.Without having entered into an agreement with other operators on a common route, as contemplated by section 88 (2) (B) of Act 22 of 2000, the picking up or setting down of passengers on such route is not permitted. A copy of such agreement must be supplied to the Board.<br><br>4.At ranks, whether on -street or off-street, only the taxis that can be accommodated in the demarcated area may occupy the rank, excess vehicles must hold elsewhere at designated holding areas.<br><br>5.Rank permits or letters of authority must be produced in respect of all ranks in municipal arrears, in particular major towns and cities.<br><br>6.The allocation of any route or portion of a route is subject to the condition that it has been approved and allocated in good faith and that such route will be invalid should it transpire that the route or portion thereof will, or has caused conflict due to it having been approved based on incorrect or false information supplied to the Board or as a result of an error. In such instance the operating licence must be returned to the Board for correction.<br><br>7.The vehicle must be covered by motor vehicle insurance as well as personal liability insurance. |
| **12.9** | OO ROUTE<br>CHARTER SERVICE<br>FROM UZIMELENI TAXI RANK TO POINT WITHIN THE PROVINCE OF KZN ONLY. NO PICKING UP OR SETTING DOWN OF PASSENGERS EN ROUTE. |

# MUNICIPAL NOTICES • MUNISIPALE KENNISGEWINGS

**MUNICIPAL NOTICE 119 OF 2017**

## UMHLATHUZE MUNICIPALITY

## COMMENCEMENT OF THE UMHLATHUZE SPATIAL PLANNING AND LAND USE MANAGEMENT BY-LAW

In terms of Section 118 of the uMhlathuze Spatial Planning and Land Use Management By-law, the uMhlathuze Municipal Council determined that the said Bylaw shall come into operation on the date of publication of this notice in the Provincial Gazette.

**Civic Offices**
**Private Bag X1004**
**RICHARDS BAY**
**3900**
**MN80/2018**
**DMS1225913**

**NONTSUNDU NDONGA** **Pr Pln A/080/2008**
**DEPUTY MUNICIPAL MANAGER: CITY DEVELOPMENT**

**DR N J SIBEKO**
**MUNICIPAL MANAGER**

This gazette is also available free online at www.gpwonline.co.za

Printed by and obtainable from the Government Printer, Bosman Street, Private Bag X85, Pretoria, 0001.
Contact Centre Tel: 012-748 6200. eMail: info.egazette@gpw.gov.za
Publications: Tel: (012) 748 6053, 748 6061, 748 6065

This gazette is also available free online at **www.gpwonline.co.za**