



KWAZULU-NATAL PROVINCE
KWAZULU-NATAL PROVINSIE
ISIFUNDAZWE SA KWAZULU-NATALI

Provincial Gazette • Provinsiale Koerant • Igazethi Yesifundazwe

(Registered at the post office as a newspaper) • (As 'n nuusblad by die poskantoor geregistreer)
(Irejistiwee njengephephandaba eposihhovisi)

PIETERMARITZBURG

Vol. 12

10 MAY 2018
10 MEI 2018
10 KUNHLABA 2018

No. 1951

PART 1 OF 3

We all have the power to prevent AIDS



**AIDS
HELPLINE**

0800 012 322

DEPARTMENT OF HEALTH

Prevention is the cure

N.B. The Government Printing Works will not be held responsible for the quality of "Hard Copies" or "Electronic Files" submitted for publication purposes

ISSN 1994-4558



9 771994 455008



01951

IMPORTANT NOTICE:

THE GOVERNMENT PRINTING WORKS WILL NOT BE HELD RESPONSIBLE FOR ANY ERRORS THAT MIGHT OCCUR DUE TO THE SUBMISSION OF INCOMPLETE / INCORRECT / ILLEGIBLE COPY.

No FUTURE QUERIES WILL BE HANDLED IN CONNECTION WITH THE ABOVE.

CONTENTS

Gazette *Page*
No. *No.*

PROVINCIAL NOTICES • PROVINSIALE KENNISGEWINGS

41	KwaZulu-Natal Road Traffic Act (7/1997): Amendment of Road Traffic Regulations.....	1951	11
41	KwaZulu-Natal Padverkeerswet (7/1997): Wysiging van Padverkeersregulasies	1951	19
42	KwaZulu-Natal Nature Conservation Board: Correction notice for various KZN Provincial Gazettes	1951	35
17	Road Carrier Permit: KwaZulu-Natal	1951	49
18	National Environmental Management: Integrated Coastal Management Amendment Act (36/2014): Call for comments on: Draft KwaZulu-Natal Coastal Management Programme and Draft List of Public Launch Sites in KwaZulu-Natal	1951	280
18	Wysigingswet op Nasionale Omgewingsbestuur: Geïntegreerde Kusbestuur (36/2014): Uitnoging om Kommentaar op: KwaZulu-Natal Konsep Kusbestuurprogram en Konseplys van Openbare Boot Lanseerterreine in KwaZulu-Natal	1951	285

MUNICIPAL NOTICES • MUNISIPALE KENNISGEWINGS

34	Local Government: Municipal Property Rates Act (6/2004): Calling for Inspection of the Eighth Supplementary Valuation Roll and Lodging of Objections against the Valuation of a Property	1951	295
34	Plaaslike Regering: Munisipale Eiendomsbelastingwet (6/2004): Kennisgewing van Inspeksie van die Agste Tussentydse Waardasierol en die Indiening van Besware teen die Waardasie van 'n Eiendom(me).....	1951	296
35	Local Government Municipal Property Rates Act (6/2004): Public notice: Calling for inspection of the Supplementary Valuation Roll No. 1 and lodging of objections	1951	298

Closing times for **ORDINARY WEEKLY** 2018

KWAZULU-NATAL PROVINCIAL GAZETTE

*The closing time is **15:00** sharp on the following days:*

- **28 December 2017**, Thursday for the issue of Thursday **04 January 2018**
- **04 January**, Thursday for the issue of Thursday **11 January 2018**
- **11 January**, Thursday for the issue of Thursday **18 January 2018**
- **18 January**, Thursday for the issue of Thursday **25 January 2018**
- **25 January**, Thursday for the issue of Thursday **01 February 2018**
- **01 February**, Thursday for the issue of Thursday **08 February 2018**
- **08 February**, Thursday for the issue of Thursday **15 February 2018**
- **15 February**, Thursday for the issue of Thursday **22 February 2018**
- **22 February**, Thursday for the issue of Thursday **01 March 2018**
- **01 March**, Thursday for the issue of Thursday **08 March 2018**
- **08 March**, Thursday for the issue of Thursday **15 March 2018**
- **14 March**, Wednesday for the issue of Thursday **22 March 2018**
- **22 March**, Thursday for the issue of Thursday **29 March 2018**
- **27 March**, Tuesday for the issue of Thursday **05 April 2018**
- **05 April**, Thursday for the issue of Thursday **12 April 2018**
- **12 April**, Thursday for the issue of Thursday **19 April 2018**
- **19 April**, Thursday for the issue of Thursday **26 April 2018**
- **24 April**, Tuesday for the issue of Thursday **03 May 2018**
- **03 May**, Thursday for the issue of Thursday **10 May 2018**
- **10 May**, Thursday for the issue of Thursday **17 May 2018**
- **17 May**, Thursday for the issue of Thursday **24 May 2018**
- **24 May**, Thursday for the issue of Thursday **31 May 2018**
- **31 May**, Thursday for the issue of Thursday **07 June 2018**
- **07 June**, Wednesday for the issue of Thursday **14 June 2018**
- **14 June**, Thursday for the issue of Thursday **21 June 2018**
- **21 June**, Thursday for the issue of Thursday **28 June 2018**
- **28 June**, Thursday for the issue of Thursday **05 July 2018**
- **05 July**, Thursday for the issue of Thursday **12 July 2018**
- **12 July**, Thursday for the issue of Thursday **19 July 2018**
- **19 July**, Thursday, for the issue of Thursday **26 July 2018**
- **26 July**, Thursday for the issue of Thursday **02 August 2018**
- **02 August**, Friday for the issue of Thursday **09 August 2018**
- **08 August**, Wednesday for the issue of Thursday **16 August 2018**
- **16 August**, Thursday for the issue of Thursday **23 August 2018**
- **23 August**, Thursday for the issue of Thursday **30 August 2018**
- **30 August**, Thursday for the issue of Thursday **06 September 2018**
- **06 September**, Thursday for the issue of Thursday **13 September 2018**
- **13 September**, Thursday for the issue of Thursday **20 September 2018**
- **19 September**, Wednesday for the issue of Thursday **27 September 2018**
- **27 September**, Thursday for the issue of Thursday **04 October 2018**
- **04 October**, Thursday for the issue of Thursday **11 October 2018**
- **11 October**, Thursday for the issue of Thursday **18 October 2018**
- **18 October**, Thursday for the issue of Thursday **25 October 2018**
- **25 October**, Thursday for the issue of Thursday **01 November 2018**
- **01 November**, Thursday for the issue of Thursday **08 November 2018**
- **08 November**, Thursday for the issue of Thursday **15 November 2018**
- **15 November**, Thursday for the issue of Thursday **22 November 2018**
- **22 November**, Thursday for the issue of Thursday **29 November 2018**
- **29 November**, Thursday, for the issue of Thursday **06 December 2018**
- **06 December**, Thursday, for the issue of Thursday **13 December 2018**
- **12 December**, Wednesday for the issue of Thursday **20 December 2018**
- **18 December**, Tuesday for the issue of Thursday **27 December 2018**

LIST OF TARIFF RATES FOR PUBLICATION OF NOTICES

COMMENCEMENT: 1 APRIL 2018

NATIONAL AND PROVINCIAL

Notice sizes for National, Provincial & Tender gazettes 1/4, 2/4, 3/4, 4/4 per page. Notices submitted will be charged at R1008.80 per full page, pro-rated based on the above categories.

Pricing for National, Provincial - Variable Priced Notices		
Notice Type	Page Space	New Price (R)
Ordinary National, Provincial	1/4 - Quarter Page	252.20
Ordinary National, Provincial	2/4 - Half Page	504.40
Ordinary National, Provincial	3/4 - Three Quarter Page	756.60
Ordinary National, Provincial	4/4 - Full Page	1008.80

EXTRA-ORDINARY

All Extra-ordinary National and Provincial gazette notices are non-standard notices and attract a variable price based on the number of pages submitted.

The pricing structure for National and Provincial notices which are submitted as **Extra ordinary submissions** will be charged at **R3026.32** per page.

GOVERNMENT PRINTING WORKS - BUSINESS RULES

The **Government Printing Works (GPW)** has established rules for submitting notices in line with its electronic notice processing system, which requires the use of electronic *Adobe Forms*. Please ensure that you adhere to these guidelines when completing and submitting your notice submission.

CLOSING TIMES FOR ACCEPTANCE OF NOTICES

1. The *Government Gazette* and *Government Tender Bulletin* are weekly publications that are published on Fridays and the closing time for the acceptance of notices is strictly applied according to the scheduled time for each gazette.
2. Please refer to the Submission Notice Deadline schedule in the table below. This schedule is also published online on the Government Printing works website www.gpwnonline.co.za

All re-submissions will be subject to the standard cut-off times.

All notices received after the closing time will be rejected.

Government Gazette Type	Publication Frequency	Publication Date	Submission Deadline	Cancellations Deadline
National Gazette	Weekly	Friday	Friday 15h00 for next Friday	Tuesday, 15h00 - 3 days prior to publication
Regulation Gazette	Weekly	Friday	Friday 15h00, to be published the following Friday	Tuesday, 15h00 - 3 days prior to publication
Petrol Price Gazette	As required	First Wednesday of the month	One week before publication	3 days prior to publication
Road Carrier Permits	Weekly	Friday	Thursday 15h00, to be published the following Friday	3 days prior to publication
Unclaimed Monies (justice, labour or lawyers)	January / As required 2 per year	Any	15 January / As required	3 days prior to publication
Parliament (acts, white paper, green paper)	As required	Any		3 days prior to publication
Manuals	As required	Any	None	None
State of Budget (National Treasury)	Monthly	Any	7 days prior to publication	3 days prior to publication
Legal Gazettes A, B and C	Weekly	Friday	One week before publication	Tuesday, 15h00 - 3 days prior to publication
Tender Bulletin	Weekly	Friday	Friday 15h00 for next Friday	Tuesday, 15h00 - 3 days prior to publication
Gauteng	Weekly	Wednesday	Two weeks before publication	3 days after submission deadline
Eastern Cape	Weekly	Monday	One week before publication	3 days prior to publication
Northern Cape	Weekly	Monday	One week before publication	3 days prior to publication
North West	Weekly	Tuesday	One week before publication	3 days prior to publication
KwaZulu-Natal	Weekly	Thursday	One week before publication	3 days prior to publication
Limpopo	Weekly	Friday	One week before publication	3 days prior to publication
Mpumalanga	Weekly	Friday	One week before publication	3 days prior to publication
Gauteng Liquor License Gazette	Monthly	Wednesday before the First Friday of the month	Two weeks before publication	3 days after submission deadline
Northern Cape Liquor License Gazette	Monthly	First Friday of the month	Two weeks before publication	3 days after submission deadline
National Liquor License Gazette	Monthly	First Friday of the month	Two weeks before publication	3 days after submission deadline
Mpumalanga Liquor License Gazette	2 per month	Second & Fourth Friday	One week before	3 days prior to publication

GOVERNMENT PRINTING WORKS - BUSINESS RULES

EXTRAORDINARY GAZETTES

3. *Extraordinary Gazettes* can have only one publication date. If multiple publications of an *Extraordinary Gazette* are required, a separate Z95/Z95Prov *Adobe* Forms for each publication date must be submitted.

NOTICE SUBMISSION PROCESS

4. Download the latest *Adobe* form, for the relevant notice to be placed, from the **Government Printing Works** website www.gpwonline.co.za.
5. The *Adobe* form needs to be completed electronically using *Adobe Acrobat / Acrobat Reader*. Only electronically completed *Adobe* forms will be accepted. No printed, handwritten and/or scanned *Adobe* forms will be accepted.
6. The completed electronic *Adobe* form has to be submitted via email to submit.egazette@gpw.gov.za. The form needs to be submitted in its original electronic *Adobe* format to enable the system to extract the completed information from the form for placement in the publication.
7. Every notice submitted **must** be accompanied by an official **GPW** quotation. This must be obtained from the *eGazette* Contact Centre.
8. Each notice submission should be sent as a single email. The email **must** contain **all documentation relating to a particular notice submission**.
 - 8.1. Each of the following documents must be attached to the email as a separate attachment:
 - 8.1.1. An electronically completed *Adobe* form, specific to the type of notice that is to be placed.
 - 8.1.1.1. For *National Government Gazette* or *Provincial Gazette* notices, the notices must be accompanied by an electronic Z95 or Z95Prov *Adobe* form
 - 8.1.1.2. The notice content (body copy) **MUST** be a separate attachment.
 - 8.1.2. A copy of the official **Government Printing Works** quotation you received for your notice .
(Please see *Quotation* section below for further details)
 - 8.1.3. A valid and legible Proof of Payment / Purchase Order: **Government Printing Works** account customer must include a copy of their Purchase Order. **Non-Government Printing Works** account customer needs to submit the proof of payment for the notice
 - 8.1.4. Where separate notice content is applicable (Z95, Z95 Prov and TForm 3, it should **also** be attached as a separate attachment. (Please see the *Copy Section* below, for the specifications).
 - 8.1.5. Any additional notice information if applicable.
9. The electronic *Adobe* form will be taken as the primary source for the notice information to be published. Instructions that are on the email body or covering letter that contradicts the notice form content will not be considered. The information submitted on the electronic *Adobe* form will be published as-is.
10. To avoid duplicated publication of the same notice and double billing, Please submit your notice **ONLY ONCE**.
11. Notices brought to **GPW** by "walk-in" customers on electronic media can only be submitted in *Adobe* electronic form format. All "walk-in" customers with notices that are not on electronic *Adobe* forms will be routed to the Contact Centre where they will be assisted to complete the forms in the required format.
12. Should a customer submit a bulk submission of hard copy notices delivered by a messenger on behalf of any organisation e.g. newspaper publisher, the messenger will be referred back to the sender as the submission does not adhere to the submission rules.

GOVERNMENT PRINTING WORKS - BUSINESS RULES**QUOTATIONS**

13. Quotations are valid until the next tariff change.
 - 13.1. **Take note:** GPW's annual tariff increase takes place on **1 April** therefore any quotations issued, accepted and submitted for publication up to **31 March** will keep the old tariff. For notices to be published from 1 April, a quotation must be obtained from **GPW** with the new tariffs. Where a tariff increase is implemented during the year, **GPW** endeavours to provide customers with 30 days' notice of such changes.
14. Each quotation has a unique number.
15. Form Content notices must be emailed to the *eGazette* Contact Centre for a quotation.
 - 15.1. The *Adobe* form supplied is uploaded by the Contact Centre Agent and the system automatically calculates the cost of your notice based on the layout/format of the content supplied.
 - 15.2. It is critical that these *Adobe* Forms are completed correctly and adhere to the guidelines as stipulated by **GPW**.
16. **APPLICABLE ONLY TO GPW ACCOUNT HOLDERS:**
 - 16.1. **GPW** Account Customers must provide a valid **GPW** account number to obtain a quotation.
 - 16.2. Accounts for **GPW** account customers **must** be active with sufficient credit to transact with **GPW** to submit notices.
 - 16.2.1. If you are unsure about or need to resolve the status of your account, please contact the **GPW** Finance Department prior to submitting your notices. (If the account status is not resolved prior to submission of your notice, the notice will be failed during the process).
17. **APPLICABLE ONLY TO CASH CUSTOMERS:**
 - 17.1. Cash customers doing **bulk payments** must use a **single email address** in order to use the **same proof of payment** for submitting multiple notices.
18. The responsibility lies with you, the customer, to ensure that the payment made for your notice(s) to be published is sufficient to cover the cost of the notice(s).
19. Each quotation will be associated with one proof of payment / purchase order / cash receipt.
 - 19.1. This means that **the quotation number can only be used once to make a payment.**

GOVERNMENT PRINTING WORKS - BUSINESS RULES**COPY (SEPARATE NOTICE CONTENT DOCUMENT)**

20. Where the copy is part of a separate attachment document for Z95, Z95Prov and TForm03

- 20.1. Copy of notices must be supplied in a separate document and may not constitute part of any covering letter, purchase order, proof of payment or other attached documents.

The content document should contain only one notice. (You may include the different translations of the same notice in the same document).

- 20.2. The notice should be set on an A4 page, with margins and fonts set as follows:

Page size = A4 Portrait with page margins: Top = 40mm, LH/RH = 16mm, Bottom = 40mm;
Use font size: Arial or Helvetica 10pt with 11pt line spacing;

Page size = A4 Landscape with page margins: Top = 16mm, LH/RH = 40mm, Bottom = 16mm;
Use font size: Arial or Helvetica 10pt with 11pt line spacing;

CANCELLATIONS

21. Cancellation of notice submissions are accepted by **GPW** according to the deadlines stated in the table above in point 2. Non-compliance to these deadlines will result in your request being failed. Please pay special attention to the different deadlines for each gazette. Please note that any notices cancelled after the cancellation deadline will be published and charged at full cost.
22. Requests for cancellation must be sent by the original sender of the notice and must be accompanied by the relevant notice reference number (N-) in the email body.

AMENDMENTS TO NOTICES

23. With effect from 01 October 2015, **GPW** will not longer accept amendments to notices. The cancellation process will need to be followed according to the deadline and a new notice submitted thereafter for the next available publication date.

REJECTIONS

24. All notices not meeting the submission rules will be rejected to the customer to be corrected and resubmitted. Assistance will be available through the Contact Centre should help be required when completing the forms. (012-748 6200 or email info.egazette@gpw.gov.za). Reasons for rejections include the following:
- 24.1. Incorrectly completed forms and notices submitted in the wrong format, will be rejected.
- 24.2. Any notice submissions not on the correct *Adobe* electronic form, will be rejected.
- 24.3. Any notice submissions not accompanied by the proof of payment / purchase order will be rejected and the notice will not be processed.
- 24.4. Any submissions or re-submissions that miss the submission cut-off times will be rejected to the customer. The Notice needs to be re-submitted with a new publication date.

GOVERNMENT PRINTING WORKS - BUSINESS RULES**APPROVAL OF NOTICES**

25. Any notices other than legal notices are subject to the approval of the Government Printer, who may refuse acceptance or further publication of any notice.
26. No amendments will be accepted in respect to separate notice content that was sent with a Z95 or Z95Prov notice submissions. The copy of notice in layout format (previously known as proof-out) is only provided where requested, for Advertiser to see the notice in final Gazette layout. Should they find that the information submitted was incorrect, they should request for a notice cancellation and resubmit the corrected notice, subject to standard submission deadlines. The cancellation is also subject to the stages in the publishing process, i.e. If cancellation is received when production (printing process) has commenced, then the notice cannot be cancelled.

GOVERNMENT PRINTER INDEMNIFIED AGAINST LIABILITY

27. The Government Printer will assume no liability in respect of—
 - 27.1. any delay in the publication of a notice or publication of such notice on any date other than that stipulated by the advertiser;
 - 27.2. erroneous classification of a notice, or the placement of such notice in any section or under any heading other than the section or heading stipulated by the advertiser;
 - 27.3. any editing, revision, omission, typographical errors or errors resulting from faint or indistinct copy.

LIABILITY OF ADVERTISER

28. Advertisers will be held liable for any compensation and costs arising from any action which may be instituted against the Government Printer in consequence of the publication of any notice.

CUSTOMER INQUIRIES

Many of our customers request immediate feedback/confirmation of notice placement in the gazette from our Contact Centre once they have submitted their notice – While **GPW** deems it one of their highest priorities and responsibilities to provide customers with this requested feedback and the best service at all times, we are only able to do so once we have started processing your notice submission.

GPW has a 2-working day turnaround time for processing notices received according to the business rules and deadline submissions.

Please keep this in mind when making inquiries about your notice submission at the Contact Centre.

29. Requests for information, quotations and inquiries must be sent to the Contact Centre **ONLY**.
30. Requests for Quotations (RFQs) should be received by the Contact Centre at least **2 working days** before the submission deadline for that specific publication.

GOVERNMENT PRINTING WORKS - BUSINESS RULES

PAYMENT OF COST

31. The Request for Quotation for placement of the notice should be sent to the Gazette Contact Centre as indicated above, prior to submission of notice for advertising.
32. Payment should then be made, or Purchase Order prepared based on the received quotation, prior to the submission of the notice for advertising as these documents i.e. proof of payment or Purchase order will be required as part of the notice submission, as indicated earlier.
33. Every proof of payment must have a valid **GPW** quotation number as a reference on the proof of payment document.
34. Where there is any doubt about the cost of publication of a notice, and in the case of copy, an enquiry, accompanied by the relevant copy, should be addressed to the Gazette Contact Centre, **Government Printing Works**, Private Bag X85, Pretoria, 0001 email: info.egazette@gpw.gov.za before publication.
35. Overpayment resulting from miscalculation on the part of the advertiser of the cost of publication of a notice will not be refunded, unless the advertiser furnishes adequate reasons why such miscalculation occurred. In the event of underpayments, the difference will be recovered from the advertiser, and future notice(s) will not be published until such time as the full cost of such publication has been duly paid in cash or electronic funds transfer into the **Government Printing Works** banking account.
36. In the event of a notice being cancelled, a refund will be made only if no cost regarding the placing of the notice has been incurred by the **Government Printing Works**.
37. The **Government Printing Works** reserves the right to levy an additional charge in cases where notices, the cost of which has been calculated in accordance with the List of Fixed Tariff Rates, are subsequently found to be excessively lengthy or to contain overmuch or complicated tabulation.

PROOF OF PUBLICATION

38. Copies of any of the *Government Gazette* or *Provincial Gazette* can be downloaded from the **Government Printing Works** website www.gpwonline.co.za free of charge, should a proof of publication be required.
39. Printed copies may be ordered from the Publications department at the ruling price. The **Government Printing Works** will assume no liability for any failure to post or for any delay in despatching of such *Government Gazette(s)*.

GOVERNMENT PRINTING WORKS CONTACT INFORMATION

Physical Address:

Government Printing Works
149 Bosman Street
Pretoria

Postal Address:

Private Bag X85
Pretoria
0001

GPW Banking Details:

Bank: ABSA Bosman Street
Account No.: 405 7114 016
Branch Code: 632-005

For Gazette and Notice submissions: Gazette Submissions:

For queries and quotations, contact: Gazette Contact Centre:

E-mail: submit.egazette@gpw.gov.za

E-mail: info.egazette@gpw.gov.za

Tel: 012-748 6200

Contact person for subscribers: Mrs M. Toka:

E-mail: subscriptions@gpw.gov.za

Tel: 012-748-6066 / 6060 / 6058

Fax: 012-323-9574

PROVINCIAL NOTICES • PROVINSIALE KENNISGEWINGS

PROVINCIAL NOTICE 41 OF 2018

DEPARTMENT OF TRANSPORT

KWAZULU-NATAL ROAD TRAFFIC ACT, 1997

(ACT NO. 7 OF 1997)

AMENDMENT OF ROAD TRAFFIC REGULATIONS

The Member of the KwaZulu-Natal Executive Council responsible for transport has, under section 25(1)(h) of the KwaZulu-Natal Road Traffic Act, 1997 (Act No. 7 of 1997), made the Regulations contained in the Schedule hereto.

AMENDMENT OF SCHEDULE 2 OF THE REGULATIONS

Schedule 2 of the Regulations is substituted by the following Schedule:

SCHEDULE 2

REGISTRATION AND LICENCE FEES

1. Motor Vehicle Registration Fee

1.1 Motor vehicle registration fee (Regulation 8) R130-00

2. Motor Vehicle Licence Fees

2.1 Motorcycle, motor tricycle and motor quadrucycle other than a motor vehicle referred to in item 3 of this Schedule (Regulation 24) R360-00

2.2 A motor vehicle, other than a motor vehicle referred to in item 2.1, 2.4, 2.7 or 3 of this Schedule, with a tare of –

Kilogram/s (first column)		KwaZulu-Natal (second column)
0	250	R240-00
251	500	R288-00
501	750	R360-00
751	1 000	R438-00
1 001	1 250	R498-00

1 251	1 500	R624-00
1 501	1 750	R750-00
1 751	2 000	R876-00
2 001	2 250	R1 050-00
2 251	2 500	R1 248-00
2 501	2 750	R1 446-00
2 751	3 000	R1 632-00
3 001	3 250	R1 836-00
3 251	3 500	R2 082-00
3 501	3 750	R2 346-00
3 751	4 000	R2 598-00
4 001	4 250	R2 868-00
4 251	4 500	R3 108-00
4 501	4 750	R3 360-00
4 751	5 000	R3 618-00
5 001	5 250	R5 478-00
5 251	5 500	R6 078-00
5 501	5 750	R6 642-00
5 751	6 000	R7 224-00
6 001	6 250	R7 824-00
6 251	6 500	R8 448-00
6 501	6 750	R9 096-00
6 751	7 000	R9 732-00
7 001	7 250	R10 386-00
7 251	7 500	R11 022-00
7 501	8 000	R12 120-00
8 001	8 500	R13 614-00

8 501	9 000	R15 126-00
9 001	9 500	R16 608-00
9 501	10 000	R18 198-00
10 001	10 500	R20 154-00
10 501	11 000	R22 128-00
11 001	11 500	R24 114-00
11 501	12 000	R26 136-00
12 001 and higher		plus R2 346-00 for every additional 500 kilograms or part thereof above 12 000 kilograms

2.3 Not used by the Province of KwaZulu-Natal.

2.4 A breakdown vehicle, other than a motor vehicle referred to in item 3 of this Schedule, with a tare of –

Kilogram/s (First column)		KwaZulu-Natal (Second column)
0	250	R240-00
251	500	R288-00
501	750	R360-00
751	1 000	R438-00
1 001	1 250	R498-00
1 251	1 500	R624-00
1 501	1 750	R750-00
1 751	2 000	R876-00
2 001	2 250	R1 050-00
2 251	2 500	R1 248-00
2 501	2 750	R1 446-00
2 751	3 000	R1 632-00
3 001	3 250	R1 836-00
3 251	3 500	R2 082-00

3 501	3 750	R2 346-00
3 751	4 000	R2 598-00
4 001	4 250	R2 868-00
4 251	4 500	R3 108-00
4 501	4 750	R3 360-00
4 751	5 000	R3 618-00
5 001	5 250	R5 478-00
5 251	5 500	R6 078-00
5 501	5 750	R6 642-00
5 751	6 000	R7 224-00
6 001	6 250	R7 824-00
6 251	6 500	R8 448-00
6 501	6 750	R9 096-00
6 751	7 000	R9 732-00
7 001	7 250	R10 386-00
7 251	7 500	R11 022-00
7 501	8 000	R12 120-00
8 001	8 500	R13 614-00
8 501	9 000	R15 126-00
9 001	9 500	R16 608-00
9 501	10 000	R18 198-00
10 001	10 500	R18 522-00
10 501	11 000	R18 822-00
11 001	11 500	R19 146-00
11 501	12 000	R19 470-00
12 001 and higher		plus R336-00 for every additional 500 kilograms or part thereof above 12 000 kilograms

2.5 Not used by the Province of KwaZulu-Natal.

2.6 Not used by the Province of KwaZulu-Natal.

2.7 A trailer or semi-trailer, including a trailer or semi-trailer drawn by a tractor, which is used on a public road, other than a motor vehicle referred to in item 2.8, 2.9 or 3 of this Schedule, with a tare of –

Kilogram/s (First column)		KwaZulu-Natal (Second column)
0	250	R240-00
251	500	R288-00
501	750	R360-00
751	1 000	R438-00
1 001	1 250	R498-00
1 251	1 500	R624-00
1 501	1 750	R750-00
1 751	2 000	R876-00
2 001	2 250	R1 050-00
2 251	2 500	R1 248-00
2 501	2 750	R1 446-00
2 751	3 000	R1 632-00
3 001	3 250	R3 108-00
3 251	3 500	R3 456-00
3 501	3 750	R3 804-00
3 751	4 000	R4 158-00
4 001	4 250	R4 518-00
4 251	4 500	R4 920-00
4 501	4 750	R5 328-00
4 751	5 000	R5 742-00
5 001	5 250	R6 216-00
5 251	5 500	R6 714-00
5 501	5 750	R7 176-00

5 751	6 000	R7 710-00
6 001	6 250	R8 226-00
6 251	6 500	R8 784-00
6 501	6 750	R9 324-00
6 751	7 000	R9 846-00
7 001	7 250	R10 386-00
7 251	7 500	R11 022-00
7 501	8 000	R12 120-00
8 001	8 500	R13 614-00
8 501	9 000	R15 126-00
9 001	9 500	R16 608-00
9 501	10 000	R18 198-00
10 001	10 500	R20 154-00
10 501	11 000	R22 128-00
11 001	11 500	R24 114-00
11 501	12 000	R26 136-00
12 001 and higher		plus R2 346-00 for every additional 500 kilograms or part thereof above 12 000 kilograms

2.8 A caravan, other than a self-propelled caravan or a motor vehicle referred to in item 3 of this

Schedule

R360-00

2.9 A tractor, which is operated on a public road, and not exempt in terms of Regulation 21, other than a motor vehicle referred to in item 3 of this Schedule –

Kilogram/s (First column)		KwaZulu-Natal (Second column)
0	250	R252-00
251	500	R252-00
501	750	R252-00
751	1 000	R252-00
1 001	1 250	R252-00

1 251	1 500	R336-00
1 501	1 750	R336-00
1 751	2 000	R336-00
2 001	2 250	R474-00
2 251	2 500	R474-00
2 501	2 750	R474-00
2 751	3 000	R474-00
3 001	3 250	R474-00
3 251	3 500	R474-00
3 501	3 750	R786-00
3 751	4 000	R786-00
4 001	4 250	R786-00
4 251	4 500	R786-00
4 501	4 750	R786-00
4 751	5 000	R786-00
5 001	5 250	R786-00
5 251	5 500	R786-00
5 501	5 750	R786-00
5 751	6 000	R786-00
6 001	6 250	R786-00
6 251	6 500	R786-00
6 501	6 750	R786-00
6 751	7 000	R786-00
7 001	7 250	R786-00
7 251	7 500	R786-00
7 501	8 000	R786-00
8 001	8 500	R786-00

8 501	9 000	R786-00
9 001	9 500	R786-00
9 501	10 000	R786-00
10 001	10 500	R786-00
10 501	11 000	R786-00
11 001	11 500	R786-00
11 501	12 000	R786-00
12 001 and higher		plus R0-00 for every additional 500 kilograms or part thereof above 12 000 kilograms

3. Licence Fees for Specially Classified Vehicles

3.1 Annual licence fee for motor vehicles classified in terms of Regulation 21 R336-00

4. Short title and commencement

These Regulations shall come into operation on **1 August 2018**.

PROVINSIALE KENNISGEWING 41 VAN 2018**DEPARTEMENT VAN VERVOER****KWAZULU-NATAL PADVERKEERSWET, 1997****(WET NR. 7 VAN 1997)****WYSIGING VAN PADVERKEERSREGULASIES**

Die Lid van die KwaZulu-Natal Uitvoerende Raad verantwoordelik vir vervoer het, kragtens artikel 25(1)(h) van die KwaZulu-Natal Padverkeerswet, 1997 (Wet nr. 7 van 1997), die Regulasies vervat in die Bylae hierna gemaak.

WYSIGING VAN BYLAE 2 VAN DIE REGULASIES

Bylae 2 van die Regulasies word vervang deur die volgende Bylae:

BYLAE 2**REGISTRASIE- EN LISENSIEFOOIE****1 Motorvoertuigregistrasiefooi**

1.1 Motorvoertuigregistrasiefooi (Regulasie 8) R130-00

2. Motorvoertuiglisensiefooi

2.1 Motorfiets, motordriewiel en motorvierwiel behalwe 'n motorvoertuig vermeld in item 3

van hierdie Bylae (Regulasie 24) R360-00

2.2 'n Motorvoertuig, buiten 'n motorvoertuig verwys na in item 2.1, 2.4, 2.7 of 3 van hierdie Bylae, met 'n tarra van –

Kilogram (eerste kolom)		KwaZulu-Natal (tweede kolom)
0	250	R240-00
251	500	R288-00
501	750	R360-00
751	1 000	R438-00
1 001	1 250	R498-00

1 251	1 500	R624-00
1 501	1 750	R750-00
1 751	2 000	R876-00
2 001	2 250	R1 050-00
2 251	2 500	R1 248-00
2 501	2 750	R1 446-00
2 751	3 000	R1 632-00
3 001	3 250	R1 836-00
3 251	3 500	R2 082-00
3 501	3 750	R2 346-00
3 751	4 000	R2 598-00
4 001	4 250	R2 868-00
4 251	4 500	R3 108-00
4 501	4 750	R3 360-00
4 751	5 000	R3 618-00
5 001	5 250	R5 478-00
5 251	5 500	R6 078-00
5 501	5 750	R6 642-00
5 751	6 000	R7 224-00
6 001	6 250	R7 824-00
6 251	6 500	R8 448-00
6 501	6 750	R9 096-00
6 751	7 000	R9 732-00
7 001	7 250	R10 386-00
7 251	7 500	R11 022-00
7 501	8 000	R12 120-00
8 001	8 500	R13 614-00

8 501	9 000	R15 126-00
9 001	9 500	R16 608-00
9 501	10 000	R18 198-00
10 001	10 500	R20 154-00
10 501	11 000	R22 128-00
11 001	11 500	R24 114-00
11 501	12 000	R26 136-00
12 001 en hoër		plus R2 346-00 vir elke bykomende 500 kilogram of gedeelte daarvan bo 12 000 kilogram

2.3 Word nie in die Provinsie van KwaZulu-Natal gebruik nie.

2.4 'n Insleepvoertuig, buiten 'n motorvoertuig vermeld in item 3 van hierdie Bylae, met 'n tarra van –

Kilogram (eerste kolom)		KwaZulu-Natal (tweede kolom)
0	250	R240-00
251	500	R288-00
501	750	R360-00
751	1 000	R438-00
1 001	1 250	R498-00
1 251	1 500	R624-00
1 501	1 750	R750-00
1 751	2 000	R876-00
2 001	2 250	R1 050-00
2 251	2 500	R1 248-00
2 501	2 750	R1 446-00
2 751	3 000	R1 632-00
3 001	3 250	R1 836-00
3 251	3 500	R2 082-00
3 501	3 750	R2 346-00

3 751	4 000	R2 598-00
4 001	4 250	R2 868-00
4 251	4 500	R3 108-00
4 501	4 750	R3 360-00
4 751	5 000	R3 618-00
5 001	5 250	R5 478-00
5 251	5 500	R6 078-00
5 501	5 750	R6 642-00
5 751	6 000	R7 224-00
6 001	6 250	R7 824-00
6 251	6 500	R8 448-00
6 501	6 750	R9 096-00
6 751	7 000	R9 732-00
7 001	7 250	R10 386-00
7 251	7 500	R11 022-00
7 501	8 000	R12 120-00
8 001	8 500	R13 614-00
8 501	9 000	R15 126-00
9 001	9 500	R16 608-00
9 501	10 000	R18 198-00
10 001	10 500	R18 522-00
10 501	11 000	R18 822-00
11 001	11 500	R19 146-00
11 501	12 000	R19 470-00
12 001 en hoër		plus R336-00 vir elke bykomende 500 kilogram of gedeelte daarvan bo 12 000 kilogram

2.5 Word nie in die Provinsie van KwaZulu-Natal gebruik nie.

2.6 Word nie in die Provinsie van KwaZulu-Natal gebruik nie.

2.7 'n Sleepwa, ingesluit 'n sleepwa deur 'n trekker getrek, wat op 'n openbare pad gebruik word, buiten 'n motorvoertuig vermeld in item 2.8, 2.9 of 3 van hierdie bylae, met 'n tarra van –

Kilogram (eerste kolom)		KwaZulu-Natal (tweede kolom)
0	250	R240-00
251	500	R288-00
501	750	R360-00
751	1 000	R438-00
1 001	1 250	R498-00
1 251	1 500	R624-00
1 501	1 750	R750-00
1 751	2 000	R876-00
2 001	2 250	R1 050-00
2 251	2 500	R1 248-00
2 501	2 750	R1 446-00
2 751	3 000	R1 632-00
3 001	3 250	R3 108-00
3 251	3 500	R3 456-00
3 501	3 750	R3 804-00
3 751	4 000	R4 158-00
4 001	4 250	R4 518-00
4 251	4 500	R4 920-00
4 501	4 750	R5 328-00
4 751	5 000	R5 742-00
5 001	5 250	R6 216-00
5 251	5 500	R6 714-00
5 501	5 750	R7 176-00

5 751	6 000	R7 710-00
6 001	6 250	R8 226-00
6 251	6 500	R8 784-00
6 501	6 750	R9 324-00
6 751	7 000	R9 846-00
7 001	7 250	R10 386-00
7 251	7 500	R11 022-00
7 501	8 000	R12 120-00
8 001	8 500	R13 614-00
8 501	9 000	R15 126-00
9 001	9 500	R16 608-00
9 501	10 000	R18 198-00
10 001	10 500	R20 154-00
10 501	11 000	R22 128-00
11 001	11 500	R24 114-00
11 501	12 000	R26 136-00
12 001 en hoër		plus R2 346-00 vir elke bykomende 500 kilogram of gedeelte daarvan bo 12 000 kilogram

2.8 'n Woonwa, buiten 'n self-aangedrewe woonwa of 'n motorvoertuig vermeld in item 3

van hierdie Bylae

R360-00

2.9 'n Trekker, wat op 'n openbare pad gebruik word, en nie vrygestel is ingevolge Regulasie 21 nie, behalwe 'n motorvoertuig vermeld in item 3 van hierdie Bylae –

Kilogram (eerste kolom)		KwaZulu-Natal (tweede kolom)
0	250	R252-00
251	500	R252-00
501	750	R252-00
751	1 000	R252-00

1 001	1 250	R252-00
1 251	1 500	R336-00
1 501	1 750	R336-00
1 751	2 000	R336-00
2 001	2 250	R474-00
2 251	2 500	R474-00
2 501	2 750	R474-00
2 751	3 000	R474-00
3 001	3 250	R474-00
3 251	3 500	R474-00
3 501	3 750	R786-00
3 751	4 000	R786-00
4 001	4 250	R786-00
4 251	4 500	R786-00
4 501	4 750	R786-00
4 751	5 000	R786-00
5 001	5 250	R786-00
5 251	5 500	R786-00
5 501	5 750	R786-00
5 751	6 000	R786-00
6 001	6 250	R786-00
6 251	6 500	R786-00
6 501	6 750	R786-00
6 751	7 000	R786-00
7 001	7 250	R786-00
7 251	7 500	R786-00
7 501	8 000	R786-00

8 001	8 500	R786-00
8 501	9 000	R786-00
9 001	9 500	R786-00
9 501	10 000	R786-00
10 001	10 500	R786-00
10 501	11 000	R786-00
11 001	11 500	R786-00
11 501	12 000	R786-00
12 001 en hoër		plus R0-00 vir elke addisionele 500 kilogram of gedeelte daarvan bo 12 000 kilogram

3. Lisensiefooie vir Spesiaal Geklassifiseerde Voertuie

3.1 Jaarlikse lisensiefooie vir motorvoertuie geklassifiseer ingevolge Regulasie 21 R336-00

4. Kort titel en inwerkingtreding

Hierdie Regulasies tree op **1 Augustus 2018** in werking.

UMNYANGO WEZOKUTHUTHA**UMTHETHO WEZEMIGWAQO KWAZULU-NATALI, WE-1997****(UMTHETHO UNO. 7 WE-1997)****UKUCHITSHIYELWA KWEMITHETHONQUBO YEZEMIGWAQO**

Ngokwesigaba 25(1)(h) soMthetho Wezemigwaqo KwaZulu-Natali, we-1997 (uMthetho uNo. 7 we-1997), uNgqongqoshe woMnyango wezokuThutha, ushaye iMithethonqubo equkethwe kule Sheduli.

UKUCHITSHIYELWA KWESHEDULI 2 YEMITHETHONQUBO

Le Sheduli elandelayo ingene esikhundleni seSheduli 2 yeMithethonqubo:

ISHEDULI 2**IZIMALI ZOKUREJISTA KANYE NEZAMALAYISENSI****1. Imali yokurejista imoto**

1.1 Imali yokurejista imoto (uMthethonqubo 8) R130-00

2. Izimali zamalayisensi ezimoto

2.1 Isithuthuthu, isithuthuthu esinamasondo amathathu kanye nesithuthuthu esinamasondo amane ngaphandle kwesithuthi okukhulunywe ngaso ephuzwini 3 lale Sheduli (uMthethonqubo 24) R360-00

2.2 Isithuthi, ngaphandle kwesithuthi okukhulunywe ngaso emaphuzwini 2.1, 2.4, 2.7 noma ephuzwini 3 kule Sheduli, esinesisindo –

esingamakhilogramu (Uhlulokukqala)		KwaZulu – Natali (Uhlulwesibili)
0	250	R240-00
251	500	R288-00
501	750	R360-00
751	1 000	R438-00
1 001	1 250	R498-00
1 251	1 500	R624-00
1 501	1 750	R750-00
1 751	2 000	R876-00

2 001	2 250	R1 050-00
2 251	2 500	R1 248-00
2 501	2 750	R1 446-00
2 751	3 000	R1 632-00
3 001	3 250	R1 836-00
3 251	3 500	R2 082-00
3 501	3 750	R2 346-00
3 751	4 000	R2 598-00
4 001	4 250	R2 868-00
4 251	4 500	R3 108-00
4 501	4 750	R3 360-00
4 751	5 000	R3 618-00
5 001	5 250	R5 478-00
5 251	5 500	R6 078-00
5 501	5 750	R6 642-00
5 751	6 000	R7 224-00
6 001	6 250	R7 824-00
6 251	6 500	R8 448-00
6 501	6 750	R9 096-00
6 751	7 000	R9 732-00
7 001	7 250	R10 386-00
7 251	7 500	R11 022-00
7 501	8 000	R12 120-00
8 001	8 500	R13 614-00
8 501	9 000	R15 126-00
9 001	9 500	R16 608-00
9 501	10 000	R18 198-00

10 001	10 500	R20 154-00
10 501	11 000	R22 128-00
11 001	11 500	R24 114-00
11 501	12 000	R26 136-00
12 001 nangaphezulu		kanye nama- R2 346-00 kulawo nalawo amakhilogramu engeziwe angama- 500 kumbe ingxenywe yawo engaphezu kwamakhilogramu ayizi-12 000

2.3 Ezingasetshenziswa yiSifundazwe saKwaZulu-Natali.

2.4 Isithuthi esithwala izithuthi ezifile, ngaphandle kwesithuthi okukhulunywe ngaso ephuzwini 3 lale Sheduli, esinesisindo –

esingamakhilogramu (Uhlu lokuqala)		KwaZulu – Natali (Uhlu lwesibili)
0	250	R240-00
251	500	R288-00
501	750	R360-00
751	1 000	R438-00
1 001	1 250	R498-00
1 251	1 500	R624-00
1 501	1 750	R750-00
1 751	2 000	R876-00
2 001	2 250	R1 050-00
2 251	2 500	R1 248-00
2 501	2 750	R1 446-00
2 751	3 000	R1 632-00
3 001	3 250	R1 836-00
3 251	3 500	R2 082-00
3 501	3 750	R2 346-00
3 751	4 000	R2 598-00
4 001	4 250	R2 868-00

4 251	4 500	R3 108-00
4 501	4 750	R3 360-00
4 751	5 000	R3 618-00
5 001	5 250	R5 478-00
5 251	5 500	R6 078-00
5 501	5 750	R6 642-00
5 751	6 000	R7 224-00
6 001	6 250	R7 824-00
6 251	6 500	R8 448-00
6 501	6 750	R9 096-00
6 751	7 000	R9 732-00
7 001	7 250	R10 386-00
7 251	7 500	R11 022-00
7 501	8 000	R12 120-00
8 001	8 500	R13 614-00
8 501	9 000	R15 126-00
9 001	9 500	R16 608-00
9 501	10 000	R18 198-00
10 001	10 500	R18 522-00
10 501	11 000	R18 822-00
11 001	11 500	R19 146-00
11 501	12 000	R19 470-00
12 001 nangaphezulu		kanye nama- R336-00 kulawo nalawo amakhilogramu engeziwe angama- 500 kumbe ingxenye yawo engaphezu kwamakhilogramu ayizi- 12 000

2.5 Ezingasetshenziswa yiSifundazwe saKwaZulu-Natali.

2.6 Ezingasetshenziswa yiSifundazwe saKwaZulu-Natali.

2.7 Inqola, kubandakanya nenqola edonswa ugandaganda, esetshenziswa emgwaqeni womphakathi,

ngaphandle kwesithuthi okukhulunywe ngaso emaphuzwini 2.8, 2.9, noma ephuzwini 3 kule Sheduli, enesisindo –

esingamakhilogramu (Uhlw lokuqala)		KwaZulu – Natali (Uhlw lwesibili)
0	250	R240-00
251	500	R288-00
501	750	R360-00
751	1 000	R438-00
1 001	1 250	R498-00
1 251	1 500	R624-00
1 501	1 750	R750-00
1 751	2 000	R876-00
2 001	2 250	R1 050-00
2 251	2 500	R1 248-00
2 501	2 750	R1 446-00
2 751	3 000	R1 632-00
3 001	3 250	R3 108-00
3 251	3 500	R3 456-00
3 501	3 750	R3 804-00
3 751	4 000	R4 158-00
4 001	4 250	R4 518-00
4 251	4 500	R4 920-00
4 501	4 750	R5 328-00
4 751	5 000	R5 742-00
5 001	5 250	R6 216-00
5 251	5 500	R6 714-00
5 501	5 750	R7 176-00
5 751	6 000	R7 710-00

6 001	6 250	R8 226-00
6 251	6 500	R8 784-00
6 501	6 750	R9 324-00
6 751	7 000	R9 846-00
7 001	7 250	R10 386-00
7 251	7 500	R11 022-00
7 501	8 000	R12 120-00
8 001	8 500	R13 614-00
8 501	9 000	R15 126-00
9 001	9 500	R16 608-00
9 501	10 000	R18 198-00
10 001	10 500	R20 154-00
10 501	11 000	R22 128-00
11 001	11 500	R24 114-00
11 501	12 000	R26 136-00
12 001 nangaphezulu		kanye nama- R2 346-00 kulawo nalawo amakhilogramu engeziwe angama- 500 kumbe ingxenywe yawo engaphezu kwamakhilogramu ayizi-12 000

2.8 Ikharaveni, ngaphandle kwekharaveni ezihambela ngokwayo kumbe isithuthi okukhulunywe ngaso ephuzwini 3 lale Sheduli R360-00

2.9 Ugandaganda, osetshenziswa emgwaqeni womphakathi, futhi ongakhululiwe ngokoMthethonqubo 21, ngaphandle kwesithuthi okukhulunywe ngaso ephuzwini 3 lale Sheduli –

esingamakhilogramu (Uhlulokuqala)		KwaZulu – Natali (Uhlulwesibili)
0	250	R252-00
251	500	R252-00
501	750	R252-00
751	1 000	R252-00

1 001	1 250	R252-00
1 251	1 500	R336-00
1 501	1 750	R336-00
1 751	2 000	R336-00
2 001	2 250	R474-00
2 251	2 500	R474-00
2 501	2 750	R474-00
2 751	3 000	R474-00
3 001	3 250	R474-00
3 251	3 500	R474-00
3 501	3 750	R786-00
3 751	4 000	R786-00
4 001	4 250	R786-00
4 251	4 500	R786-00
4 501	4 750	R786-00
4 751	5 000	R786-00
5 001	5 250	R786-00
5 251	5 500	R786-00
5 501	5 750	R786-00
5 751	6 000	R786-00
6 001	6 250	R786-00
6 251	6 500	R786-00
6 501	6 750	R786-00
6 751	7 000	R786-00
7 001	7 250	R786-00
7 251	7 500	R786-00
7 501	8 000	R786-00

8 001	8 500	R786-00
8 501	9 000	R786-00
9 001	9 500	R786-00
9 501	10 000	R786-00
10 001	10 500	R786-00
10 501	11 000	R786-00
11 001	11 500	R786-00
11 501	12 000	R786-00
12 001 nangaphezulu		kanye nama- 0-00 kulawo nalawo amakhilogramu engeziwe angama- 500 kumbe ingxenye yawo engaphezu kwamakhilogramu ayizi-12 000

3. Izimali zamalaysensi ezimoto ezichazwe ngokukhethekile

3.1 Imali ekhokhwa ngonyaka yelaysensi yezimoto ezichazwe ngokoMthethonqubo 21 R336-00

4. Isihloko esifushane kanye nosuku eyoqala ngalo ukusebenza le Sheduli

Le Mithethonqubo iyoqala ukusebenza mhla lulunye (1) kuNcwaba kowezi-2018.

PROVINCIAL NOTICE 42 OF 2018**KWA-ZULU NATAL NATURE CONSERVATION BOARD**

**THIS IS A CORRECTION GAZETTE NOTICE FOR THE KZN PROVINCIAL GAZETTE 219 NOTICE NO. 4 OF 15
JANUARY 2009**

Provincial Gazette 219 Notice 4 of 15 January 2009 declared the **Bill Barnes Crane and Oribi Nature Reserve** in terms of section 23(1) of the National Environmental Management: Protected Areas Act 57 of 2003.

PN 4 of 15 January 2009 is hereby amended by the:

- a) Substitution of the words "BBCOS 17830" and the words "BBCOS No. 17830" with the words "**the Farm B.B.C.O.S. No. 17830**";
- b) Insertion of the words "**with the KZN Crane Foundation being assigned as the management authority**" directly after the words "to be known as the Bill Barnes Crane and Oribi Nature Reserve"; and
- c) Insertion of the words "**and held under title deed T54573/2006**" directly after the words "as appears in the Surveyor General diagram No. 1369/2004".

KWA-ZULU NATAL NATURE CONSERVATION BOARD

**THIS IS A CORRECTION GAZETTE NOTICE FOR THE KZN PROVINCIAL GAZETTE 1054 NOTICE NO. 180 OF 19
NOVEMBER 2013**

Provincial Gazette 1054 Notice 180 of 19 November 2013 declared the **Blue Crane Nature Reserve** in terms of section 23(1) of the National Environmental Management: Protected Areas Act 57 of 2003.

PN 180 of 19 November 2013 is hereby amended by the:

- a) Deletion of the words "**owned and managed by the Jackson Trust (IT 1475/2010/PMB) and**".

KWA-ZULU NATAL NATURE CONSERVATION BOARD

**THIS IS A CORRECTION GAZETTE NOTICE FOR THE KZN PROVINCIAL GAZETTE 219 NOTICE NO. 5 OF 15
JANUARY 2009**

Provincial Gazette 219 Notice 5 of 15 January 2009 declared the **Dalton Private Reserve** in terms of section 23(1) of the National Environmental Management: Protected Areas Act 57 of 2003.

PN 5 of 15 January 2009 is hereby amended by the:

- a) Substitution of the name "Dalton Private Reserve" with the name **"ZuluWaters Game Reserve"**;
 - b) Insertion of the words **"held by Title Deed number T23381/2006"** directly after the words "the Farm Dalton Trust No. 17829";
 - c) Insertion of the words **"held by Title Deed number T61284/2003"** directly after the words "Portion 2 (of 1) of Farm Fernhurst No. 4344";
 - d) Insertion of the words **"held by Title Deed number T61284/2003"** directly after the words "Portion 1 of the Farm River Prospect No. 4979";
 - e) Insertion of the words **"held by Title Deed number T61284/2003"** directly after the words "Remainder of Farm Burse No. 4915";
 - f) Insertion of the words **"held by Title Deed number T60501/2006"** directly after the words "Remainder of Portion 1 of Farm Fernhurst No. 4344";
 - g) Insertion of the words **"held by Title Deed number T60501/2006"** directly after the words "Portion 2 of the Farm Burse No. 4915";
 - h) Insertion of the words **"held by Title Deed number T60501/2006"** directly after the words "Portion 1 of the Farm Clipstone No.4907";
 - i) Substitution of the words "Surveyor General diagram No. 7482/1884" with the words **"Surveyor General Diagram SV123F2"**;
 - j) Substitution of the words "Surveyor General diagram No. 91/1918" with the words **"Surveyor General Diagram GV86F9"**;
 - k) Substitution of the words "Surveyor General diagram No. 12699/1891" with the words **"Surveyor General Diagram SV104F63"**; and
 - l) Substitution of the words "Surveyor General diagram No. 1484/2007" with the words **"Surveyor General Diagram SV694F85"**.
-

KWA-ZULU NATAL NATURE CONSERVATION BOARD

THIS IS A CORRECTION GAZETTE NOTICE FOR THE KZN PROVINCIAL GAZETTE 1522 PROCLAMATION 16 OF 9 OCTOBER 2015

Provincial Gazette 1522 Proclamation 16 of 9 October 2015 declared the **Fort Nottingham Nature Reserve** in terms of section 23(1) of the National Environmental Management: Protected Areas Act 57 of 2003.

Proclamation 16 of 9 October 2015 is hereby amended by the:

- a) Deletion of the words **"Lot A of the Government Reserve at Fort Nottingham in State Lands Vol.2 Fol.42;"**.
-

KWA-ZULU NATAL NATURE CONSERVATION BOARD

THIS IS A CORRECTION GAZETTE NOTICE FOR THE KZN PROVINCIAL GAZETTE 1522 PROCLAMATION 14 OF 9 OCTOBER 2015

Provincial Gazette 1522 Proclamation 14 of 9 October 2015 declared the **James Wakelin Grassland Nature Reserve** in terms of section 23(1) of the National Environmental Management: Protected Areas Act 57 of 2003.

Proclamation 14 of 9 October 2015 is hereby amended by the:

- a) Substitution of the words "James Wakelin Grassland Nature Reserve Landowners Association" with the words "**James Wakelin Grassland Homeowners Association**";
- b) Insertion of the words "**Remaining Extent**" directly before the words "Portion 56 of the Farm Hilton No.12304";
- c) Substitution of the words "SG Diagram No. 16475/989" with the words "**SG Diagram No. 530/1986**";
- d) Substitution of the words "SG Diagram No. 2368/1998" with the words "**SG Diagram No. 486/1997**"; and
- e) Substitution of the words "held under deed of title T40812/1995" with the words "**held under Title Deed No. 28250/1998**".

KWA-ZULU NATAL NATURE CONSERVATION BOARD

THIS IS A CORRECTION GAZETTE NOTICE FOR THE KZN PROVINCIAL GAZETTE 799 NOTICE 83 OF 30 AUGUST 2012

Provincial Gazette 799 Notice 83 of 30 August 2012 declared the **Karkloof Nature Reserve** in terms of section 23(1) of the National Environmental Management: Protected Areas Act 57 of 2003.

PN 83 of 30 August 2012 is hereby amended by the:

- a) Insertion of the words "**The Karkloof Nature Reserve was first proclaimed under the Nature Conservation Ordinance 15 of 1974 in Provincial Gazette 4185, Ordinance Number 76 of 3 July 1980 and is hereby expanded by the following properties:**" directly after the words "Situated in the province of KwaZulu-Natal, the Umgungundlovu District Municipality and in the KZ223 Mooi Mpofana and KZ222 Umgeni Local Municipalities.";
- b) Deletion of the table referred to as "SCHEDULE" on page 30 of the PN 83 of 30 August 2012; and
- c) Substitution of the entire table describing the property comprising the Karkloof Nature Reserve directly before the words "MBUMBAZI NATURE RESERVE" with the following table:

Properties Comprising the Karkloof Nature Reserve	SG Diagram Numbers	Title Deed Numbers	Extent (Ha)
The Remainder of the Farm Dartmoor No. 5093	GV93AF4	T29758/2010	779. 3593
The Farm Melmoth No. 7673	GV219F16	T26267/1995	790. 3846
The Remainder of the Farm Welgevonden No. 969	GV24F5	T47198/2004	255.9591

A surveyed part of the Remainder of the Farm Spitze Kop No. 970	2095/2010	T14113/1993	355. 0442
The Remainder of Portion 1 of the Farm Spitze Kop No. 970	SV15F113	T47199/2004	407. 9551
Portion 1 of the Farm Middle Draai No. 4129	SV392F4	T47199/2004	56. 4486
Portion 2 of the Farm Middle Draai No. 4129	SV396F69	T25159/2003	329. 5080

KWA-ZULU NATAL NATURE CONSERVATION BOARD

THIS IS A CORRECTION GAZETTE NOTICE FOR THE KZN PROVINCIAL GAZETTE 552 PROCLAMATION NO. 5 OF 17 FEBRUARY 2011

Provincial Gazette 552 Proclamation 5 of 17 February 2011 declared the **Mbona Private Nature Reserve** in terms of section 23(1) of the National Environmental Management: Protected Areas Act 57 of 2003.

Proclamation 5 of 17 February 2011 is hereby amended by the:

- a) Substitution of the words "Title Deed No. T11305/1979" with the words "**Title Deed No. T11305/1970**";
- b) Substitution of the words "Farm Mbona No. 15756" with the words "**Farm Mbona No. 16968**";
- c) Substitution of the words "Title Deed No. T2983/86" with the words "**Title Deed No. T32558/1998**";
- d) Substitution of the words "SG diagram 703/1985" with the words "**SG Diagram 3154/1997**"; and
- e) Substitution of the words "measuring 324, 47" with the words "**measuring 323, 4670 hectares**".

KWA-ZULU NATAL NATURE CONSERVATION BOARD

THIS IS A CORRECTION GAZETTE NOTICE FOR THE KZN PROVINCIAL GAZETTE 552 NOTICE 6 OF 17 FEBRUARY 2011

Provincial Gazette 552 Notice 6 of 17 February 2011 declared the **Somkhanda Game Reserve** in terms of section 23(1) of the National Environmental Management: Protected Areas Act 57 of 2003.

PN 6 of 17 February 2011 is hereby amended by the:

- a) Substitution of the word "Verwijderd" with the word "**Verwyderd**"; and
- b) Substitution of the words "in extent 1644. 7142 hectares" with the words "**in extent 1125, 7145 hectares**".

KWA-ZULU NATAL NATURE CONSERVATION BOARD

THIS IS A CORRECTION GAZETTE NOTICE FOR THE KZN PROVINCIAL GAZETTE 1522 PROCAMATION 7 OF 9 OCTOBER 2015

Provincial Gazette 1522 Proclamation 7 of 9 October 2015 declared the **uMngeni Plateau Nature Reserve** in terms of section 23(1) of the National Environmental Management: Protected Areas Act 57 of 2003.

Proclamation 7 of 9 October 2015 is hereby amended by the:

- a) Deletion of the words "as indicated in Grant Vol 179 fol 2";
- b) Deletion of the words "as indicated in S.G. No. 2779/1987";
- c) Deletion of the words "as indicated in S.G. No. 1161/1965";
- d) Deletion of the words "in extent 336, 78 ha (three hundred and thirty six comma seven eight hectares)";
- e) Deletion of the words "in extent 38. 84 ha (thirty eight comma eight four hectares)";
- f) Insertion of the words "**a part of**" directly before the words "The farm 'Woodmeade' No. 15974";
- g) Insertion of the words "**a part of**" directly before the words "Portion 4 of the farm 'Palmer' No. 9339"; and
- h) Insertion of the words "**and with all properties or parts thereof comprising the uMngeni Plateau Nature Reserve depicted in the attached SG Diagram No. 1077/2013**" directly after the words "(as per the Schedule attached here with)".

KWA-ZULU NATAL NATURE CONSERVATION BOARD

THIS IS A CORRECTION GAZETTE NOTICE FOR THE KZN PROVINCIAL GAZETTE 259 NOTICE NO. 65 OF 23 APRIL 2009

Provincial Notice 259 Notice Number 65 of 23 April 2009 declared the **Zululand Rhino Reserve** in terms of section 23(1) of the National Environmental Management: Protected Areas Act 57 of 2003.

1. PN 65 of 23 April 2009 is hereby amended by the:

- d) substitution of the name "Zululand Rhino Reserve" with the name "**Manyoni Private Game Reserve**";
- e) Insertion of the words "**with the Zululand Rhino Reserve (Pty) Ltd being assigned as the Management Authority**" directly after the words "**shall be a nature reserve to be known as the Zululand Rhino Reserve.**";
- f) Deletion of the words "Portion 18 (of 15) of Farm Mkuzi-Wes No. 14403";
- g) Deletion of the words "Remainder of the Farm Cromarty No. 13048";
- h) Deletion of the words "The property known as the Farm Unohemu No. 16012, Registration Division HV, Province of KwaZulu-Natal, in extent 655. 5697 hectares, held under title deed no. T41772/2006, as appears in Surveyor General diagram No. 302/1988";
- i) Substitution of the words "in extent 933. 4232 hectares" with the words "**in extent 917. 4232 hectares**";
- j) Substitution of the words "Surveyor General diagram No. 3648/2006" with the words "**SG Diagram No. 3648/1998**";
- k) Substitution of the words "in extent 371. 0311 hectares" with the words "**in extent 372. 3110 hectares**";

2. Withdrawal of Provincial Gazette Number 1522 Proclamation 11 of 9 October 2015

Proclamation 11 of Provincial Gazette 1522 of 9 October 2015 is hereby withdrawn on the basis that it was erroneously published and has no legal effect.

Provincial Gazette 1522 Proclamation 11 of 9 October 2015 sought to expand the Zululand Rhino Reserve by the addition of 9 properties. All of the 9 properties declared under Proclamation 11 of 9 October 2015 had already been declared in PN 65 of 23 April 2009. The legal effect of Provincial Gazette 1522 Proclamation 11 of 9 October 2015 is therefore redundant and the withdrawal thereof has no effect on the rights and interests of any person.

3. For the purposes of notarial deed endorsements, PN 65 of 23 April 2009 is hereby clarified by the following:

- a) Since PN 65 of 23 April 2009 was issued, the properties listed hereunder have been sold and thus the title deed numbers thereof have changed.

Property Description	Previous Title Deed Number	New Title Deed Number
Remainder of Portion 7 of the Farm Mkuzi-Wes No. 14403	T9440/1998	T21610/2011
The Farm Tarzan No. 13727	T29223/2000	T34066/2011
Portion 6 of the Farm Mkuzi-Wes No. 14403	T29223/2000	T34066/2011
Portion 10 of the Farm Mkuzi-We No. 14403	T7524/2006	T18663/2011
Portion 3 of the Farm Okalweni No. 13151	T29683/2004	T1771/2011
Portion 15 of the Farm Mkuzi-Wes No. 14403	T43012/2003	T1771/2011
Portion 1 of the Farm Poincare No. 13583	T29527/1996	T24822/2015
The Farm Impunzi No. 16013	T6078/2008	T35340/2017
The Remainder of Portion 4 of the Farm Mkuzi-Wes No. 14403	T48922/2007	T17527/2014

- b) Since PN 65 of 23 April 2009 was issued, the properties listed in the first table hereunder have been consolidated to form one property, namely: The Farm Luthuli No. 18399. The Farm Luthuli No. 18399 was thereafter subdivided to form Portions 1 – 17 and the remaining extent thereof. Thus, the scope of the declaration remains unchanged but the title deed numbers and property descriptions have changed and are reflected in the second table below.

Property Descriptions Prior to Consolidation	Title Deed Numbers Prior to Consolidation
The Farm Leeuwarden No. 14412	T7524/2006
The Farm Foster No. 14113	T7524/2006
The Farm Sikoteni No. 14069	T7525/2006
The Farm Mvuleni No. 13361	T7526/2006
Portion 14 of the Farm Mkuzi-Wes No. 14403	T7525/2006

Current Property Descriptions	Current Title Deed Numbers
Portion 1 of the Farm Luthuli No. 18399	T12001/2013
Portion 2 of the Farm Luthuli No. 18399	T31693/2011
Portion 3 of the Farm Luthuli No. 18399	T31694/2011
Portion 4 of the Farm Luthuli No. 18399	T31695/2011
Portion 5 of the Farm Luthuli No. 18399	T31696/2011
Portion 6 of the Farm Luthuli No. 18399	T12002/2013
Portion 7 of the Farm Luthuli No. 18399	T31698/2011
Portion 8 of the Farm Luthuli No. 18399	T12003/2013

Portion 9 of the Farm Luthuli No. 18399	T31700/2011
Portion 10 of the Farm Luthuli No. 18399	T31701/2011
Portion 11 of the Farm Luthuli No. 18399	T12004/2013
Portion 12 of the Farm Luthuli No. 18399	T12005/2011
Portion 13 of the Farm Luthuli No. 18399	T12006/2013
Portion 14 of the Farm Luthuli No. 18399	T31705/2011
Portion 15 of the Farm Luthuli No. 18399	T12007/2011
Portion 16 of the Farm Luthuli No. 18399	T31707/2011
Portion 17 of the Farm Luthuli No. 18399	T31708/2011
Remaining Extent of the Farm Luthuli No. 18399	T12000/2013

- c) The following properties were inadequately described in PN 65 of 23 April 2009 and thus the table below provides the outstanding information.

Property Description	Size	SG Diagram	Title Deed Number
The Farm Houthaak No. 17597	1020.1510 ha	1978/2002	T8290/2012
Portion 21 of the Farm Mkuzi-Wes No. 14403	787. 0767 ha	749/2005	T4947/2015
The Farm Bonzo No. 13728	412. 7797 ha	SV583F6	T40218/2015
Remainder of Portion 3 of the Farm Mkuzi-Wes No. 14403	819. 7822 ha	5103/1960	T22090/2013
The Farm Abu Madi No. 13584	467. 1315 ha	SV583F56	T28790/2015
The Farm Mziki No. 13113	385. 2611 ha	SV584F60	T1277/2008

KWA-ZULU NATAL NATURE CONSERVATION BOARD

THIS IS A CORRECTION GAZETTE NOTICE FOR THE KZN PROVINCIAL GAZETTE 1522 PROCLAMATION 9 OF 9 OCTOBER 2015

Provincial Gazette 1522 Proclamation 9 of 9 October 2015 declared the **Thanda Private Game Reserve** in terms of section 23(1) of the National Environmental Management: Protected Areas Act 57 of 2003.

Proclamation 9 of 9 October 2015 is hereby amended by the:

- Substitution of the word "Itihoya" with the word **"Ititihoya"**;
- Substitution of the words "S.G. No. Sub. Vol. 803 Fol. 436 (495/1987)" with the words **"SG Diagram No. SV803F46"**;
- Substitution of the words "in extent 1843, 9694 ha (one thousand eight hundred and forty-three comma nine six nine four hectares)" with the words **"in extent 1254, 633 ha"**; and
- Substitution of the words "as indicated in S.G. No. G31/944" with the words **"as indicated in SG Diagram No. 1177/1941"**.

KWA-ZULU NATAL NATURE CONSERVATION BOARD

THIS IS A CORRECTION GAZETTE NOTICE FOR THE KZN PROVINCIAL GAZETTE 1152 PROCLAMATION 13 OF 9 OCTOBER 2015

Provincial Gazette 1152 Proclamation 13 of 9 October 2015 declared the **Mduna Royal Game Reserve** in terms of section 23(1) of the National Environmental Management: Protected Areas Act 57 of 2003.

Proclamation 7 of 9 October 2015 is hereby amended by the:

- a) Substitution of the words "S.G. No. T82/950" with the words **"SG Diagram No. SV584F29 and depicted in the Annexure 'A' attached hereto"**;
 - b) Substitution of the words "in extent 1038, 0196 ha (one thousand and thirty-eight comma zero one nine six hectares)" with the words **"in extent 962, 5853 ha"**;
 - c) Deletion of the words "as indicated in S.G. No. G131/942";
 - d) Deletion of the words "as indicated in S.G. No. T62/950";
 - e) Substitution of the words "in extent 1529, 8320 ha (one thousand five hundred and twenty nine comma eight three two zero hectares)" with the words **"as indicated in SG Diagram No. SV584F34, depicted in the Annexure 'B' attached hereto and measuring 1381, 0704 ha"**;
 - f) Substitution of the words "in extent 960, 8536 ha (nine hundred and sixty comma eight five three six hectares)" with the words **"as indicated in SG Diagram No. SV584F33, depicted in Annexure 'C' attached hereto and measuring 129, 1444 ha"**;
 - g) Insertion of the words **"as indicated in SG Diagram No. SV584F32"** directly before the words "in extent 915, 7487 ha";
 - h) Insertion of the words **"as indicated in SG Diagram No. SV584F17"** directly before the words "in extent 834, 8672 ha";
 - i) Substitution of the words "in extent 1074, 8460 ha (one thousand one hundred and forty-seven comma six eight nine five hectares)" with the words **"as indicated in SG Diagram No. SV584F35, depicted in Annexure 'D' attached hereto and measuring 171, 4213 ha"**;
 - j) Insertion of the words **"as indicated in SG Diagram No. SV584F16"** directly before the words "in extent 1147, 6895 ha"; and
 - k) Substitution of the words "A portion of" with the words **"a part of"**.
-

INNES VISSER & DU PREEZ

LEASE DIAGRAM

SHEET 1 OF 2 SHEETS


SIDES METRES		DIRECTIONS	CO-ORDINATES System WG. 33°			S.G. No.		
		CONSTANTS		+	0,00	+	3 000 000,00	
A B	2 457,58	286.14.24	A	+	99 345,44	+	78 410,34	Approved for Surveyor-General Date: Act 70 of 1970 Sect.: 1(c) SPLUMA Act 16 of 2013 Sect.:
B C	1 169,86	1.48.22	B	+	96 985,91	+	79 097,63	
C D	1 632,11	349.40.12	C	+	97 022,79	+	80 266,91	
D E	2 177,43	84.01.34	D	+	96 730,12	+	81 872,56	
E F	268,73	151.26.07	E	+	98 895,73	+	82 099,18	
F G	623,41	118.59.06	F	+	99 024,22	+	81 863,16	
G H	1 970,82	170.59.42	G	+	99 569,55	+	81 561,07	
H J	142,76	235.11.49	H	+	99 878,02	+	79 614,54	
J K	367,19	207.42.02	J	+	99 760,80	+	79 533,06	
K L	776,46	199.42.31	K	+	99 590,11	+	79 207,95	
L A	68,81	165.32.37	L	+	99 328,26	+	78 476,98	
INDICATORY DATA								
A a		165.32.37						
B b		181.48.22						
		6/2732	Δ	+	88 142,84	+	79 884,67	
		34/2731	Δ	+	98 845,07	+	86 132,68	

The figure represents a inner bank of Umsundusi River b C D E F G H J K L 962,5853 hectare of land, being

LEASE 1 ON THE FARM BACHA No. 13719

situate in the Jozini Municipality Area, Registration Division - HV Province of KwaZulu-Natal

Surveyed in
October 2006, November 2008,
January and February 2009, April 2010,
October, November and December 2017
by me



PROFESSIONAL LAND SURVEYOR
J.C.L. VISSER PLS-0693

This diagram relates to No.	The original diagram is Sub. Vol. 584 Fol. 29	File No.
Registrar of Deeds	Deed of Grant No.	S.R. No.
		Comp.: HVSQ HUSU

The figure represents a inner bank of Umsundusi River b C D E F G H J K L 962,5853 hectare of land, being

LEASE 1 ON THE FARM BACHA No. 13719

situate in the Jozini Municipality Area, Registration Division - HV
Province of KwaZulu-Natal

Surveyed in
October 2006, November 2008,
January and February 2009, April 2010,
October, November and December 2017
by me


PROFESSIONAL LAND SURVEYOR
J.C.L. VISSER PLS-0693

This diagram relates to
No.

The original diagram is
Sub. Vol. 584 Fol. 29

File No.

S.R. No.

Registrar of Deeds

Deed of Grant
No.

Comp.: HVSQ
HUSU

2436S3

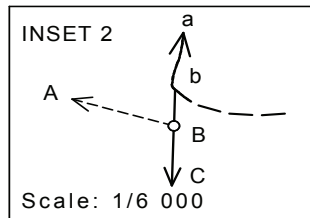
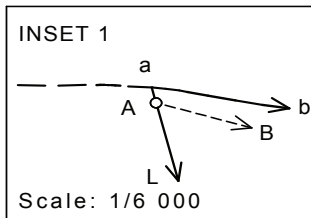
INNES VISSER & DU PREEZ

LEASE DIAGRAM

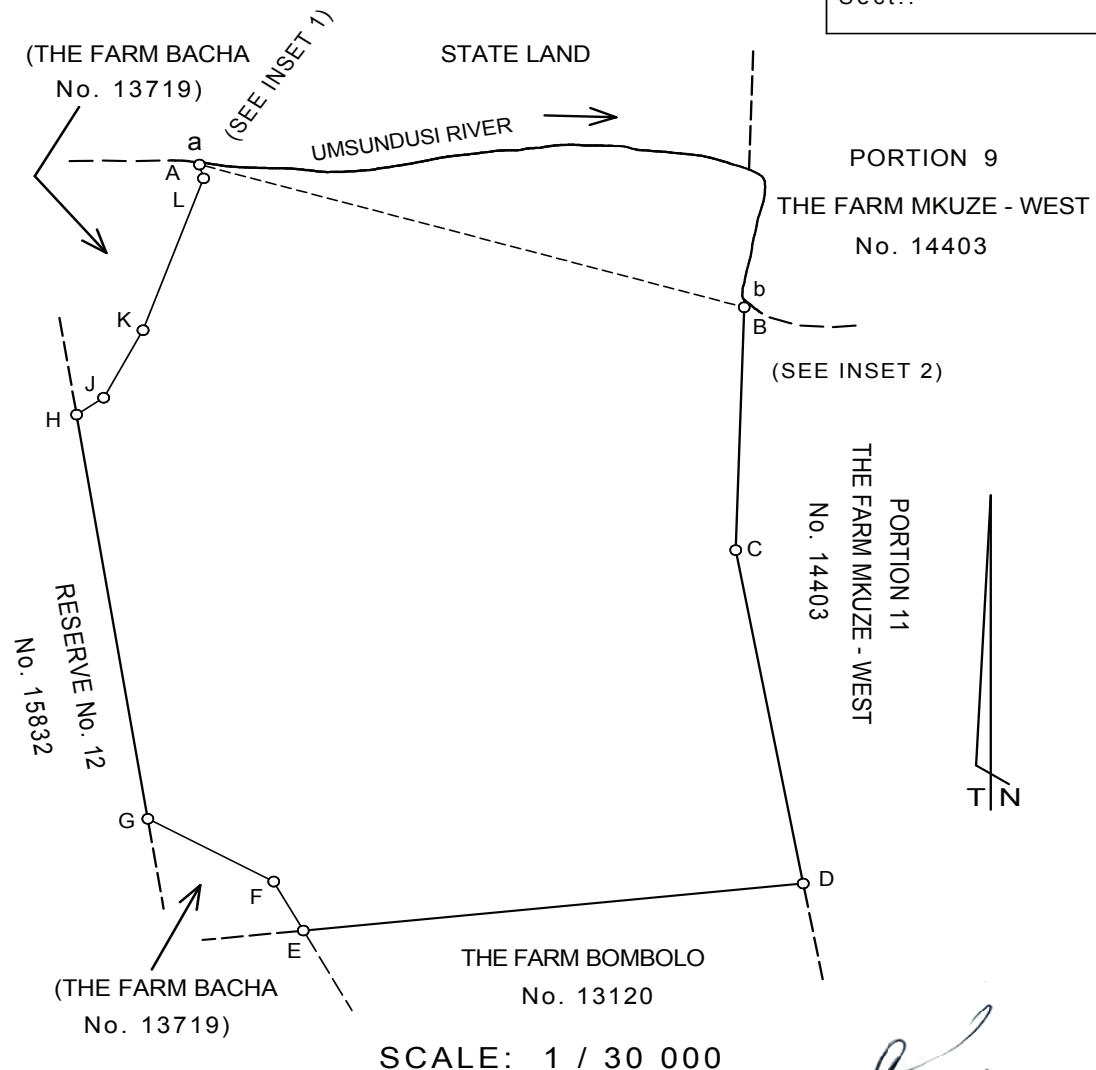
SHEET 2 OF 2 SHEETS

LEASE 1 ON THE FARM BACHA No. 13719**Beacon Description:**

A D E F G H J K L - - - 16mm Iron peg.
 B - - - - - 2mm Iron peg in rock crevice.
 C - - - - - 20mm Iron pipe.

**S.G. No.**

Approved

for
Surveyor-General
Date:Act 70 of 1970
Sect.: 1(c)SPLUMA
Act 16 of 2013
Sect.:

October 2006, November 2008,
 January and February 2009, April 2010,
 October, November and December 2017
 by me

PROFESSIONAL LAND SURVEYOR
 J.C.L. VISSER PLS-0693

2436S3

INNIS VISSER & DU PREEZ

LEASE DIAGRAM

SHEET 1 OF 2 SHEETS

SIDES METRES		DIRECTIONS		CO-ORDINATES System WG. 33°			S.G. No.	
		CONSTANTS		Y	X			
				+	0,00	+ 3 000 000,00		
A B	2 177,43	264.01.34	A	+	98 895,73	+	82 099,18	Approved for Surveyor-General Date:
B C	3 004,82	348.13.41	B	+	96 730,12	+	81 872,56	
C D	1 241,89	334.48.39	C	+	96 117,09	+	84 814,18	
D E	2 831,94	37.52.48	D	+	95 588,53	+	85 937,98	
E F	2 543,07	143.21.33	E	+	97 327,37	+	88 173,22	
F G	3 728,61	181.48.00	F	+	98 845,07	+	86 132,68	
G A	349,63	151.19.15	G	+	98 727,94	+	82 405,91	
		6/2732	Δ	+	88 142,84	+	79 884,67	Act 70 of 1970 Sect.: 1(c)
		34/2731	Δ	+	98 845,07	+	86 132,68	
								SPLUMA Act 16 of 2013 Sect.:

The figure represents


A B C D E F G
1381,0704 hectare

of land, being

LEASE 1 ON THE FARM BOMBOLO No. 13120

situate in the Jozini Municipality Area, Registration Division - HV
Province of KwaZulu-Natal

Surveyed in
October 2006, November 2008,
January and February 2009, April 2010,
October, November and December 2017
by me


PROFESSIONAL LAND SURVEYOR
J.C.L. VISSER PLS-0693

This diagram relates to No.	The original diagram is S.G.O. Sub. Vol. 584 Fol. 34	File No.
Registrar of Deeds	Deed of Grant No.	S.R. No.
		Comp.: HVSQ HVSU, HUSU

2436S3

INNES VISSER & DU PREEZ

LEASE DIAGRAM

SHEET 2 OF 2 SHEETS

LEASE 1 ON THE FARM BOMBOLO No. 13120**Beacon Description:**

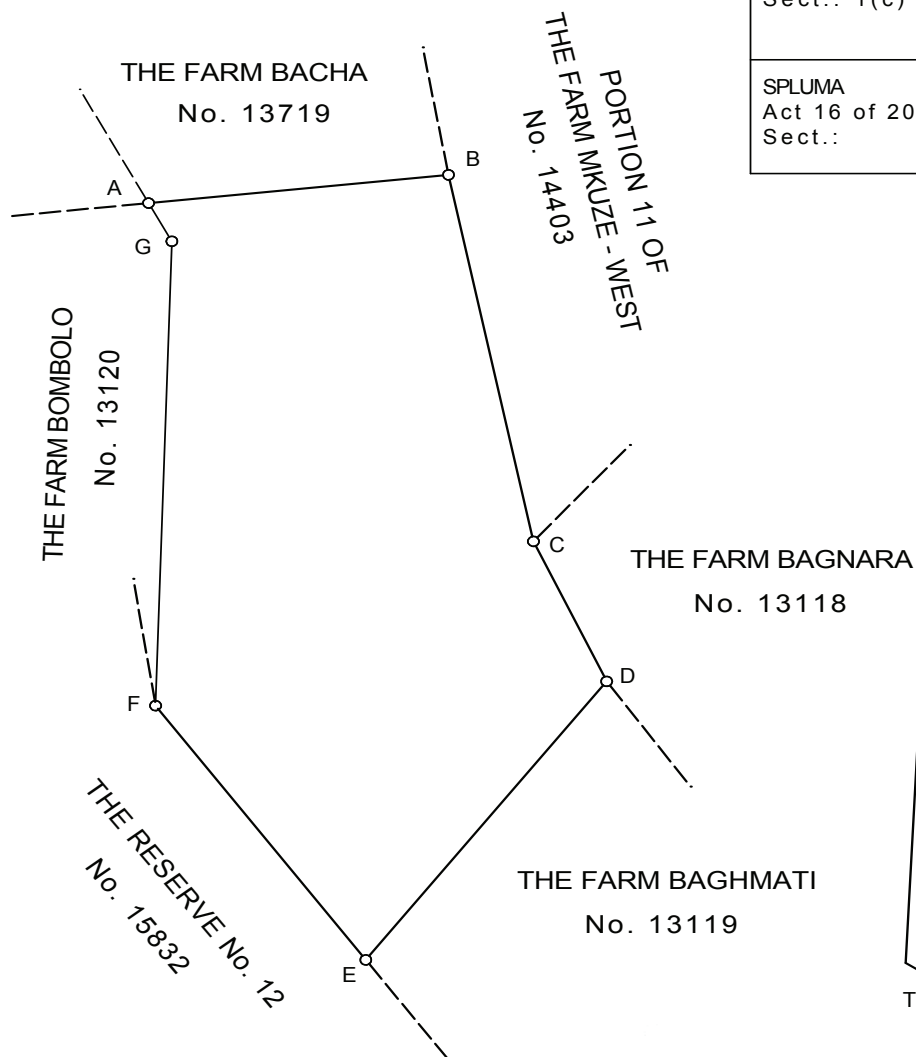
A B G - - - - - 16mm Iron peg.

C D E - - - - - 75mmx75mm Square concrete beacon.

F - - - - - Standard Trigonometrical Beacon.

S.G. No.

Approved

for
Surveyor-General
Date:Act 70 of 1970
Sect.: 1(c)SPLUMA
Act 16 of 2013
Sect.:

SCALE: 1 / 50 000

Surveyed in
October 2006, November 2008,
January and February 2009, April 2010,
October, November and December 2017
by me

[Signature]
PROFESSIONAL LAND SURVEYOR
J.C.L. VISSER PLS-0693

2436S3

INNIS VISSER & DU PREEZ

LEASE DIAGRAM

SIDES METRES		DIRECTIONS		CO-ORDINATES System WG. 33°		S.G. No.
		CONSTANTS		Y	X	
A B	2 831,94	217.52.48	A	+ 97 327,37	+ 88 173,22	Approved for Surveyor-General Date:
B C	488,70	324.23.11	B	+ 95 588,53	+ 85 937,98	
C D	29,07	84.55.36	C	+ 95 303,95	+ 86 335,27	
D E	2 802,44	37.29.37	D	+ 95 332,91	+ 86 337,84	
E A	483,73	143.21.33	E	+ 97 038,68	+ 88 561,36	
		6/2732	Δ	+ 88 142,84	+ 79 884,67	Act 70 of 1970 Sect.: 1(c)
		34/2731	Δ	+ 98 845,07	+ 86 132,68	

Beacon Description:
 A B - - - - 75mmx75mm Square concrete beacon.
 C D E - - - 16mm Iron peg.

THE FARM BOMBOLO
No. 13120

THE FARM BAGHMATI
No. 13119

THE FARM BAGNARA
No. 13118

THE RESERVE No. 12
No. 15832

SCALE: 1 / 30 000

The figure represents **A B C D E** 129,1444 hectare of land, being

LEASE 1 ON THE FARM BAGHMATI No. 13119

situate in the Jozini Municipality Area, Registration Division - HV
Province of KwaZulu-Natal

Surveyed in
October 2006, November 2008,
January and February 2009, April 2010,
October, November and December 2017
by me

PROFESSIONAL LAND SURVEYOR
J.C.L. VISSER PLS-0693

This diagram relates to No.	The original diagram is S.G.O. Sub. Vol. 584 Fol. 33	File No.
Registrar of Deeds	Deed of Grant No.	S.R. No.
		Comp.: HVSQ HVSJ

2436S3

INNES VISSER & DU PREEZ

LEASE DIAGRAM

SIDES METRES		DIRECTIONS		CO-ORDINATES System WG. 33°		S.G. No.
		CONSTANTS		Y	X	
A B	1 877,61	217.11.23	A	+ 93 514,79	+ 88 833,11	Approved for Surveyor-General Date:
B C	921,55	323.00.19	B	+ 92 379,85	+ 87 337,33	
C D	599,19	33.55.44	C	+ 91 825,32	+ 88 073,36	
D E	1 364,28	40.18.57	D	+ 92 159,76	+ 88 570,52	
E A	909,87	148.43.36	E	+ 93 042,46	+ 89 610,77	
		6/2732	Δ	+ 88 142,84	+ 79 884,67	Act 70 of 1970 Sect.: 1(c)
		34/2731	Δ	+ 98 845,07	+ 86 132,68	

Beacon Description:
A B - - - 75mmx75mm Square concrete beacon.
C D E - - 16mm Iron peg.

SCALE: 1 / 25 000

The figure represents A B C D E 171,4213 hectare of land, being

LEASE 1 ON THE FARM BUKANDA No. 13711

situate in The Big 5 False Bay Municipality Area, Registration Division - HV
Province of KwaZulu-Natal
Surveyed in
October 2006, November 2008,
January and February 2009, April 2010,
October, November and December 2017
by me

PROFESSIONAL LAND SURVEYOR
J.C.L. VISSER PLS-0693

This diagram relates to No.	The original diagram is S.G.O. Sub. Vol. 584 Fol. 35	File No.
Registrar of Deeds	Deed of Grant No.	S.R. No.
		Comp.: HVSQ HVS

2436S3



transport

Department:
Transport
Province of KwaZulu-Natal

GAZETTE

LGKZNG02-2018-
APR

REGION: ALL

1) Application Number: APP0093157	2) Gazette Number: LGKZNG02-2018-APR
3) Applicant: M A SIYAYA ID NO. 6509175308083 Association: HLAHLINDELELA TAXI ASSOCIATION	4) Applicant Address: P O BOX 2698 EMONDLO KWAZULU- NATAL 3105
5) Existing Licence Holder: NOT APPLICABLE ID NO. NOT APPLICABLE	6) Existing Licence Holder Address: NOT APPLICABLE
7) Type of application: ADD AUTHORISATIONS/ROUTES	8) Operating Licence Number: LGKZN0803000690
9) Vehicle Type: MINIBUS	10) 1 X 15 (SEATED) + 0 (STANDING)
11) Region: ZULULAND	
12.1	MVUNYANE TO GERMISTON FROM MNVUNYANE TAXI RANK JOIN P199 BECOMING P258 PROCEED AND TURN RIGHT TO JOIN BLOODRIVER ROAD, CROSS R33 AND JOIN R34 PASS UTRECHT, TURN RIGHT TO N11 PROCEED PASS VOLKSRUST USING R23 CONTINUE PASS STANDERTON PASS BALFOUR TURN RIGHT TO JOIN N3 IN HEIDELBERG PROCEED ON N3 PASS VOSLOORUS PROCEED AND TAKE REFINERY ROAD OFFRAMP JOIN ALBANY ROAD ,TURN LEFT TO JOIN JACK STREET AND PROCEED STRAIGHT TO RAILWAY STREET. DROP PASSENGERS, PICK PASSENGERS AND RETURN TO MVUNYANE TAXI RANK.



transport

Department:
Transport
Province of KwaZulu-Natal

GAZETTE

LGKZNG02-2018-
APR

REGION: ALL

1) Application Number: APP0094012	2) Gazette Number: LGKZNG02-2018-APR
3) Applicant: MC NGCOBO ID NO. 5909305719087 Association: QADI-NYUSWA TAXI OWNERS ASSOCIATION	4) Applicant Address: P O BOX 452 BOTHAS HILL PINETOWN KWA-ZULU NATAL 3660
5) Existing Licence Holder: NOT APPLICABLE ID NO. NOT APPLICABLE	6) Existing Licence Holder Address: NOT APPLICABLE
7) Type of application: NEW OPERATING LICENCE	8) Operating Licence Number: LKNKZN015598
9) Vehicle Type: MINIBUS	10) 1 X 15 (SEATED) + 0 (STANDING)
11) Region: DURBAN WEST	
<p>12.1 ROUTE 1 - NYUSWA TO PINETOWN from Qadi/Nyuswa Rank along unnamed roads through Shelele, Mgogozi, Mabedlana, Mlambo, Mkhizwane, Ezitholeni, Mathebethu, Mnamatha, Shayamoya, Sikhelekehleni, into Old Main Road pass Valley Trust, Qadi Extension, Botha's Hill, Botha's Hill Station, pass Kearsney College, into Mkhize Road, Assagay Road, along the M13 to Hillcrest Taxi Rank in Inanda Road, return to the M13, pass Police Station, Hildene, Wiston Park, Gillets, Maytime Centre, Kloof Shopping Centre, proceed along the M13 through Field's Hill to the intersection with Old Main Road and Richmond Road.</p> <p>ALTERNATE:</p> <p>1.1 Turn left into Old Main Road in Pinetown and proceed to Anderson Street Taxi Rank and return to the starting point along the same route in the opposite direction. 1.2 Turn right into Richmond Road, left into Trafford Road, Hillclimb Road, Suzuka Road, Kyalami Road, Circuit Road, Malcolm Road, Clark Road, Moss Road, Alexander Road, back in to Richmond Road, into Old Main Road, left into Anderson Street into Anderson Taxi Rank and return to the starting point along the same route in the opposite direction.</p> <p>CONDITIONS:</p> <p>1. Picking up and setting down of passengers en route in both directions subject to agreements in terms of section 88(2)(b) of act 22 of 2000 with affected taxi associations, if applicable. 2. No private property may be entered without the written approval of the Landlord. 3. Rank permits for each vehicle to be obtained from the affected Municipality.</p>	



transport

Department:
Transport
Province of KwaZulu-Natal

GAZETTE

LGKZNG02-2018-
APR

REGION: ALL

1) Application Number: APP0094862	2) Gazette Number: LGKZNG02-2018-APR
3) Applicant: MC RADEBE ID NO. 6210190617083 Association: COMPLEX OF LIMEHILL TAXI ASSOCIATION	4) Applicant Address: P.O BOX 15847 WASBANK KWAZULU-NATAL 2920
5) Existing Licence Holder: NOT APPLICABLE ID NO. NOT APPLICABLE	6) Existing Licence Holder Address: NOT APPLICABLE
7) Type of application: NEW OPERATING LICENCE	8) Operating Licence Number: LGKZN0303000561
9) Vehicle Type: MINIBUS TAXI	10) 1 X 9-16 (SEATED) + 0 (STANDING)
11) Region: UTHUKELA	
12.1	FROM UITVAL TAXI RANK TURN RIGHT AND TURN LEFT INTO HELPMKAAR ROAD, INTO MAZANE, TURN RIGHT INTO POMEROY ROAD, TURN LEFT INTO TAXI RANK AND RETURN.
12.2	FROM SOMSHOEK INTO NAZARETH, TURN LEFT INTO SPANDIKRON INTO VALLKOP, TURN RIGHT INTO LADYSMITH ROAD, TURN LEFT INTO EKUVUKENI, FROM EKUVUKENI TURN RIGHT INTO HELPMKAAR ROAD, TURN LEFT INTO WASBANK ROAD, FROM WASBANK LEFT INTO GLENCOE ROAD, TURN LEFT INTO UITHOEK STREET, TURN LEFT INTO RANK, FROM RANK TURN LEFT INTO DUNDEE ROAD, TURN RIGHT INTO KARALLAND STREET, TURN LEFT INTO VICTORIA TURN LEFT INTO DUNDEE RANK AND RETURN. ALTERNATIVE ROUTE FROM SOMSHOEK INTO NAZARETH INTO VALLKOP, TURN LEFT INTO LADYSMITH ROAD TURN LEFT INTO EKUVUKENI, FROM EKUVUKENI TURN RIGHT HELPMKAAR ROAD, TURN LEFT WASBANK ROAD FROM WASBANK TURN RIGHT INTO DUNDEE ROAD, INTO VICTORIA, TURN LEFT INTO DUNDEE TAXI RANK.
12.3	FROM WASBANK TAXI RANK, TURN LEFT INTO GLENCOE ROAD, TURN LEFT INTO LADYSMITH ROAD, INTO NKUZI, TURN LEFT INTO N11 INTO NEWCASTLE ROAD INTO LYELL STREET, TURN LEFT INTO PLAZA TAXI RANK AND RETURN.
12.4	NKUZI TAXI RANK (LOCATION) TURN RIGHT INTO WASBANK ROAD, TURN RIGHT INTO WASBANK AND PROCEED TO WASBANK TAXI RANK AND RETURN.
12.5	FROM UITVAL TAXI RANK, INTO UITVAL ROAD INTO HLATHI ROAD AND PROCEED TO DOUGLAS TAXI RANK AND RETURN.
12.6	WASBANK TO DUNDEE. WASBANK TAXI RANK, TURN RIGHT INTO P33-1 INTO P33 2 AND TO DUNDEE TAXI RANK AND RETURN.
12.7	DOUGLAS TO DUNDEE .FROM DOUGLAS INTO HLATHI, TURN LEFT INTO UITVAL ROAD, INTO LIMEHILL, INTO THOLENI, TURN LEFT INTO WASBANK ROAD, TURN RIGHT INTO DUNDEE ROAD, INTO VICTORIA STREET, TURN LEFT INTO DUNDEE TAXI RANK AND RETURN.
12.8	UITVAL TO DUNDEE: . FROM UITVAL TAXI RANK TURN LEFT, TURN RIGHT INTO DIVAL FROM DIVAL TURN LEFT INTO LIMEHILL, INTO THOLENI, TURN LEFT INTO WASBANK ROAD, TURN RIGHT INTO DUNDEE ROAD, INTO VICTORIA STREET, TURN LEFT INTO DUNDEE RANK AND RETURN. ALTERNATIVE ROUTE . FROM UITVAL TAXI RANK, TURN RIGHT INTO LADYSMITH ROAD, TURN RIGHT INTO STANFORD ROAD, TURN RIGHT INTO STANFORD ROAD, TURN LEFT INTO THOLENI ROAD, TURN LEFT INTO WASBANK ROAD, TURN RIGHT INTO DUNDEE ROAD INTO VICTORIA STREET, TURN LEFT INTO DUNDEE TAXI RANK AND RETURN.
12.9	FROM COMPLEX TAXI RANK TO POINT WITHIN THE PROVINCE OF KZN ONLY. NO PICKING UP OR SETTING DOWN OF PASSENGERS EN ROUTE.



transport

Department:
Transport
Province of KwaZulu-Natal

GAZETTE

LGKZNG02-2018-
APR

REGION: ALL

1) Application Number: APP0097699	2) Gazette Number: LGKZNG02-2018-APR
3) Applicant: BREAK THROUGH INVESTMENTS ID NO. 200107087723 Association: NOT AVAILABLE	4) Applicant Address: P.O BOX 1523 ESTCOURT 3310
5) Existing Licence Holder: NOT APPLICABLE ID NO. NOT APPLICABLE	6) Existing Licence Holder Address: NOT APPLICABLE
7) Type of application: CONVERSION (LTPS TO LEGITIMATE)	8) Operating Licence Number: 1322407
9) Vehicle Type: BUS	10) 1 X 63 (SEATED) + 15 (STANDING)
11) Region: UTHUKELA	
12.1	AS PER Annexure a attached znt1135/98T



transport

Department:
Transport
Province of KwaZulu-Natal

GAZETTE

LGKZNG02-2018-
APR

REGION: ALL

1) Application Number: APP0097701	2) Gazette Number: LGKZNG02-2018-APR
3) Applicant: <input type="checkbox"/> BREAK THROUGH INVESTMENTS ID NO. 200107087723 Association: NOT AVAILABLE	4) Applicant Address: P.O BOX 1523 ESTCOURT 3310
5) Existing Licence Holder: NOT APPLICABLE ID NO. NOT APPLICABLE	6) Existing Licence Holder Address: NOT APPLICABLE
7) Type of application: CONVERSION (LTPS TO LEGITIMATE)	8) Operating Licence Number: 1322385
9) Vehicle Type: BUS	10) 1 X 63 (SEATED) + 15 (STANDING)
11) Region: UTHUKELA	
12.1	AS PER Annexure a attached znt1135/98T



transport

Department:
Transport
Province of KwaZulu-Natal

GAZETTE

LGKZNG02-2018-
APR

REGION: ALL

1) Application Number: APP0097702	2) Gazette Number: LGKZNG02-2018-APR
3) Applicant: <input type="checkbox"/> BREAK THROUGH INVESTMENTS ID NO. 200107087723 Association: NOT AVAILABLE	4) Applicant Address: P.O BOX 1523 ESTCOUT 3310
5) Existing Licence Holder: NOT APPLICABLE ID NO. NOT APPLICABLE	6) Existing Licence Holder Address: NOT APPLICABLE
7) Type of application: CONVERSION (LTPS TO LEGITIMATE)	8) Operating Licence Number: 1322408
9) Vehicle Type: BUS	10) 1 X 63 (SEATED) + 0 (STANDING)
11) Region: UTHUKELA	
12.1	AS PER Annexure a attached znt1135/98T



transport

Department:
Transport
Province of KwaZulu-Natal

GAZETTE

LGKZNG02-2018-
APR

REGION: ALL

1) Application Number: APP0097703	2) Gazette Number: LGKZNG02-2018-APR
3) Applicant: <input type="checkbox"/> BREAK THROUGH INVESTMENTS ID NO. 200107087723 Association: NOT AVAILABLE	4) Applicant Address: P.O BOX 1523 ESTCOURT 3310
5) Existing Licence Holder: NOT APPLICABLE ID NO. NOT APPLICABLE	6) Existing Licence Holder Address: NOT APPLICABLE
7) Type of application: CONVERSION (LTPS TO LEGITIMATE)	8) Operating Licence Number: 1322378
9) Vehicle Type: BUS	10) 1 X 66 (SEATED) + 17 (STANDING)
11) Region: UTHUKELA	
12.1	AS PER Annexure a attached znt1135/98T



transport

Department:
Transport
Province of KwaZulu-Natal

GAZETTE

LGKZNG02-2018-
APR

REGION: ALL

1) Application Number: APP0097704	2) Gazette Number: LGKZNG02-2018-APR
3) Applicant: <input type="checkbox"/> BREAK THROUGH INVESTMENTS ID NO. 200107087723 Association: NOT AVAILABLE	4) Applicant Address: P.O BOX 1523 ESTCOURT 3310
5) Existing Licence Holder: NOT APPLICABLE ID NO. NOT APPLICABLE	6) Existing Licence Holder Address: NOT APPLICABLE
7) Type of application: CONVERSION (LTPS TO LEGITIMATE)	8) Operating Licence Number: 1322377
9) Vehicle Type: BUS	10) 1 X 66 (SEATED) + 17 (STANDING)
11) Region: UTHUKELA	
12.1	AS PER Annexure a attached znt1135/98T



transport

Department:
Transport
Province of KwaZulu-Natal

GAZETTE

LGKZNG02-2018-
APR

REGION: ALL

1) Application Number: APP0097705	2) Gazette Number: LGKZNG02-2018-APR
3) Applicant: <input type="checkbox"/> BREAK THROUGH INVESTMENTS ID NO. 200107087723 Association: NOT AVAILABLE	4) Applicant Address: P. BOX 1523 ESTCOURT 3310
5) Existing Licence Holder: NOT APPLICABLE ID NO. NOT APPLICABLE	6) Existing Licence Holder Address: NOT APPLICABLE
7) Type of application: CONVERSION (LTPS TO LEGITIMATE)	8) Operating Licence Number: 1322382
9) Vehicle Type: BUS	10) 1 X 66 (SEATED) + 15 (STANDING)
11) Region: UTHUKELA	
12.1	AS PER Annexure a attached znt1135/98T



transport

Department:
Transport
Province of KwaZulu-Natal

GAZETTE

LGKZNG02-2018-
APR

REGION: ALL

1) Application Number: APP0097706	2) Gazette Number: LGKZNG02-2018-APR
3) Applicant: <input type="checkbox"/> BREAK THROUGH INVESTMENTS ID NO. 200107087723 Association: NOT AVAILABLE	4) Applicant Address: P.O BOX 1523 ESTCOURT 3310
5) Existing Licence Holder: NOT APPLICABLE ID NO. NOT APPLICABLE	6) Existing Licence Holder Address: NOT APPLICABLE
7) Type of application: CONVERSION (LTPS TO LEGITIMATE)	8) Operating Licence Number: 1322392
9) Vehicle Type: BUS	10) 1 X 66 (SEATED) + 16 (STANDING)
11) Region: UTHUKELA	
12.1	AS PER Annexure a attached znt1135/98T



transport

Department:
Transport
Province of KwaZulu-Natal

GAZETTE

LGKZNG02-2018-
APR

REGION: ALL

1) Application Number: APP0097707	2) Gazette Number: LGKZNG02-2018-APR
3) Applicant: BREAK THROUGH INVESTMENTS ID NO. 200107087723 Association: NOT AVAILABLE	4) Applicant Address: P.O BOX 1523 ESTCOURT 3310
5) Existing Licence Holder: NOT APPLICABLE ID NO. NOT APPLICABLE	6) Existing Licence Holder Address: NOT APPLICABLE
7) Type of application: CONVERSION (LTPS TO LEGITIMATE)	8) Operating Licence Number: 1322394
9) Vehicle Type: BUS	10) 1 X 66 (SEATED) + 19 (STANDING)
11) Region: UTHUKELA	
12.1	AS PER Annexure a attached znt1135/98T



transport

Department:
Transport
Province of KwaZulu-Natal

GAZETTE

LGKZNG02-2018-
APR

REGION: ALL

1) Application Number: APP0097708	2) Gazette Number: LGKZNG02-2018-APR
3) Applicant: <input type="checkbox"/> BREAK THROUGH INVESTMENTS ID NO. 200107087723 Association: NOT AVAILABLE	4) Applicant Address: P.O BOX 1523 ESTCOURT 3310
5) Existing Licence Holder: NOT APPLICABLE ID NO. NOT APPLICABLE	6) Existing Licence Holder Address: NOT APPLICABLE
7) Type of application: CONVERSION (LTPS TO LEGITIMATE)	8) Operating Licence Number: 1322403
9) Vehicle Type: BUS	10) 1 X 66 (SEATED) + 18 (STANDING)
11) Region: UTHUKELA	
12.1	AS PER Annexure a attached znt1135/98T



transport

Department:
Transport
Province of KwaZulu-Natal

GAZETTE

LGKZNG02-2018-
APR

REGION: ALL

1) Application Number: APP0097710	2) Gazette Number: LGKZNG02-2018-APR
3) Applicant: BREAK THROUGH INVESTMENTS ID NO. 200107087723 Association: NOT AVAILABLE	4) Applicant Address: P.O BOX 1523 ESTCOURT 3310
5) Existing Licence Holder: NOT APPLICABLE ID NO. NOT APPLICABLE	6) Existing Licence Holder Address: NOT APPLICABLE
7) Type of application: CONVERSION (LTPS TO LEGITIMATE)	8) Operating Licence Number: 1322380
9) Vehicle Type: BUS	10) 1 X 65 (SEATED) + 0 (STANDING)
11) Region: UTHUKELA	
12.1	AS PER Annexure a attached znt1135/98T



transport

Department:
Transport
Province of KwaZulu-Natal

GAZETTE

LGKZNG02-2018-
APR

REGION: ALL

1) Application Number: APP0097713	2) Gazette Number: LGKZNG02-2018-APR
3) Applicant: <input type="checkbox"/> BREAK THROUGH INVESTMENTS ID NO. 200107087723 Association: NOT AVAILABLE	4) Applicant Address: P.O BOX 1523 ESTCOURT 3310
5) Existing Licence Holder: NOT APPLICABLE ID NO. NOT APPLICABLE	6) Existing Licence Holder Address: NOT APPLICABLE
7) Type of application: CONVERSION (LTPS TO LEGITIMATE)	8) Operating Licence Number: 1322351
9) Vehicle Type: BUS	10) 1 X 80 (SEATED) + 31 (STANDING)
11) Region: UTHUKELA	
12.1	AS PER Annexure a attached znt1135/98T



transport

Department:
Transport
Province of KwaZulu-Natal

GAZETTE

LGKZNG02-2018-
APR

REGION: ALL

1) Application Number: APP0097714	2) Gazette Number: LGKZNG02-2018-APR
3) Applicant: BREAK THROUGH INVESTMENTS ID NO. 200107087723 Association: NOT AVAILABLE	4) Applicant Address: P.O BOX 1523 ESTCOURT 3310
5) Existing Licence Holder: NOT APPLICABLE ID NO. NOT APPLICABLE	6) Existing Licence Holder Address: NOT APPLICABLE
7) Type of application: CONVERSION (LTPS TO LEGITIMATE)	8) Operating Licence Number: 1322368
9) Vehicle Type: BUS	10) 1 X 66 (SEATED) + 14 (STANDING)
11) Region: UTHUKELA	
12.1	AS PER Annexure a attached znt1135/98T



transport

Department:
Transport
Province of KwaZulu-Natal

GAZETTE

LGKZNG02-2018-
APR

REGION: ALL

1) Application Number: APP0097715	2) Gazette Number: LGKZNG02-2018-APR
3) Applicant: BREAK THROUGH INVESTMENTS ID NO. 200107087723 Association: NOT AVAILABLE	4) Applicant Address: P.O BOX 1523 ESTCOURT 3310
5) Existing Licence Holder: NOT APPLICABLE ID NO. NOT APPLICABLE	6) Existing Licence Holder Address: NOT APPLICABLE
7) Type of application: CONVERSION (LTPS TO LEGITIMATE)	8) Operating Licence Number: 1322412
9) Vehicle Type: BUS	10) 1 X 66 (SEATED) + 14 (STANDING)
11) Region: UTHUKELA	
12.1	AS PER Annexure a attached znt1135/98T



transport

Department:
Transport
Province of KwaZulu-Natal

GAZETTE

LGKZNG02-2018-
APR

REGION: ALL

1) Application Number: APP0097716	2) Gazette Number: LGKZNG02-2018-APR
3) Applicant: <input type="checkbox"/> BREAK THROUGH INVESTMENTS ID NO. 200107087723 Association: NOT AVAILABLE	4) Applicant Address: P.O BOX 1523 ESTCOURT 3310
5) Existing Licence Holder: NOT APPLICABLE ID NO. NOT APPLICABLE	6) Existing Licence Holder Address: NOT APPLICABLE
7) Type of application: CONVERSION (LTPS TO LEGITIMATE)	8) Operating Licence Number: 1322365
9) Vehicle Type: BUS	10) 1 X 66 (SEATED) + 0 (STANDING)
11) Region: UTHUKELA	
12.1	AS PER Annexure a attached znt1135/98T



transport

Department:
Transport
Province of KwaZulu-Natal

GAZETTE

LGKZNG02-2018-
APR

REGION: ALL

1) Application Number: APP0097717	2) Gazette Number: LGKZNG02-2018-APR
3) Applicant: <input type="checkbox"/> BREAK THROUGH INVESTMENTS ID NO. 200107087723 Association: NOT AVAILABLE	4) Applicant Address: P.O BOX 1523 ESTCOURT 3310
5) Existing Licence Holder: NOT APPLICABLE ID NO. NOT APPLICABLE	6) Existing Licence Holder Address: NOT APPLICABLE
7) Type of application: CONVERSION (LTPS TO LEGITIMATE)	8) Operating Licence Number: 1322356
9) Vehicle Type: BUS	10) 1 X 68 (SEATED) + 14 (STANDING)
11) Region: UTHUKELA	
12.1	AS PER Annexure a attached znt1135/98T



transport

Department:
Transport
Province of KwaZulu-Natal

GAZETTE

LGKZNG02-2018-
APR

REGION: ALL

1) Application Number: APP0097718	2) Gazette Number: LGKZNG02-2018-APR
3) Applicant: <input type="checkbox"/> BREAK THROUGH INVESTMENTS ID NO. 200107087723 Association: NOT AVAILABLE	4) Applicant Address: P.O BOX 1523 ESTCOURT 3310
5) Existing Licence Holder: NOT APPLICABLE ID NO. NOT APPLICABLE	6) Existing Licence Holder Address: NOT APPLICABLE
7) Type of application: CONVERSION (LTPS TO LEGITIMATE)	8) Operating Licence Number: 1322352
9) Vehicle Type: BUS	10) 1 X 66 (SEATED) + 14 (STANDING)
11) Region: UTHUKELA	
12.1	AS PER Annexure a attached znt1135/98T



transport

Department:
Transport
Province of KwaZulu-Natal

GAZETTE

LGKZNG02-2018-
APR

REGION: ALL

1) Application Number: APP0097719	2) Gazette Number: LGKZNG02-2018-APR
3) Applicant: <input type="checkbox"/> BREAK THROUGH INVESTMENTS ID NO. 200107087723 Association: NOT AVAILABLE	4) Applicant Address: P.O BOX 1523 ESTCOURT 3310
5) Existing Licence Holder: NOT APPLICABLE ID NO. NOT APPLICABLE	6) Existing Licence Holder Address: NOT APPLICABLE
7) Type of application: CONVERSION (LTPS TO LEGITIMATE)	8) Operating Licence Number: 1322381
9) Vehicle Type: BUS	10) 1 X 65 (SEATED) + 0 (STANDING)
11) Region: UTHUKELA	
12.1	AS PER Annexure a attached znt1135/98T



transport

Department:
Transport
Province of KwaZulu-Natal

GAZETTE

LGKZNG02-2018-
APR

REGION: ALL

1) Application Number: APP0097720	2) Gazette Number: LGKZNG02-2018-APR
3) Applicant: <input type="checkbox"/> BREAK THROUGH INVESTMENTS ID NO. 200107087723 Association: NOT AVAILABLE	4) Applicant Address: P.O BOX 1523 ESTCOURT 3310
5) Existing Licence Holder: NOT APPLICABLE ID NO. NOT APPLICABLE	6) Existing Licence Holder Address: NOT APPLICABLE
7) Type of application: CONVERSION (LTPS TO LEGITIMATE)	8) Operating Licence Number: 1322383
9) Vehicle Type: BUS	10) 1 X 66 (SEATED) + 0 (STANDING)
11) Region: UTHUKELA	
12.1	AS PER Annexure a attached znt1135/98T



transport

Department:
Transport
Province of KwaZulu-Natal

GAZETTE

LGKZNG02-2018-
APR

REGION: ALL

1) Application Number: APP0097721	2) Gazette Number: LGKZNG02-2018-APR
3) Applicant: <input type="checkbox"/> BREAK THROUGH INVESTMENTS ID NO. 200107087723 Association: NOT AVAILABLE	4) Applicant Address: P.O BOX 1523 ESTCOURT 3310
5) Existing Licence Holder: NOT APPLICABLE ID NO. NOT APPLICABLE	6) Existing Licence Holder Address: NOT APPLICABLE
7) Type of application: CONVERSION (LTPS TO LEGITIMATE)	8) Operating Licence Number: 1322367
9) Vehicle Type: BUS	10) 1 X 66 (SEATED) + 14 (STANDING)
11) Region: UTHUKELA	
12.1	AS PER Annexure a attached znt1135/98T



transport

Department:
Transport
Province of KwaZulu-Natal

GAZETTE

LGKZNG02-2018-
APR

REGION: ALL

1) Application Number: APP0097722	2) Gazette Number: LGKZNG02-2018-APR
3) Applicant: <input type="checkbox"/> BREAK THROUGH INVESTMENTS ID NO. 200107087723 Association: NOT AVAILABLE	4) Applicant Address: P.O BOX 1523 ESTCOURT 3310
5) Existing Licence Holder: NOT APPLICABLE ID NO. NOT APPLICABLE	6) Existing Licence Holder Address: NOT APPLICABLE
7) Type of application: CONVERSION (LTPS TO LEGITIMATE)	8) Operating Licence Number: 1322384
9) Vehicle Type: BUS	10) 1 X 66 (SEATED) + 14 (STANDING)
11) Region: UTHUKELA	
12.1	AS PER Annexure a attached znt1135/98T



transport

Department:
Transport
Province of KwaZulu-Natal

GAZETTE

LGKZNG02-2018-
APR

REGION: ALL

1) Application Number: APP0097723	2) Gazette Number: LGKZNG02-2018-APR
3) Applicant: <input type="checkbox"/> BREAK THROUGH INVESTMENTS ID NO. 200107087723 Association: NOT AVAILABLE	4) Applicant Address: P.O BOX 1523 ESTCOURT 3100
5) Existing Licence Holder: NOT APPLICABLE ID NO. NOT APPLICABLE	6) Existing Licence Holder Address: NOT APPLICABLE
7) Type of application: CONVERSION (LTPS TO LEGITIMATE)	8) Operating Licence Number: 1322402
9) Vehicle Type: BUS	10) 1 X 65 (SEATED) + 18 (STANDING)
11) Region: UTHUKELA	
12.1	AS PER Annexure a attached znt1135/98T



transport

Department:
Transport
Province of KwaZulu-Natal

GAZETTE

LGKZNG02-2018-
APR

REGION: ALL

1) Application Number: APP0097724	2) Gazette Number: LGKZNG02-2018-APR
3) Applicant: <input type="checkbox"/> BREAK THROUGH INVESTMENTS ID NO. 200107087723 Association: NOT AVAILABLE	4) Applicant Address: P.O BOX 1523 ESTCOURT 3310
5) Existing Licence Holder: NOT APPLICABLE ID NO. NOT APPLICABLE	6) Existing Licence Holder Address: NOT APPLICABLE
7) Type of application: CONVERSION (LTPS TO LEGITIMATE)	8) Operating Licence Number: 1322401
9) Vehicle Type: BUS	10) 1 X 65 (SEATED) + 0 (STANDING)
11) Region: UTHUKELA	
12.1	AS PER Annexure a attached znt1135/98T



transport

Department:
Transport
Province of KwaZulu-Natal

GAZETTE

LGKZNG02-2018-
APR

REGION: ALL

1) Application Number: APP0097726	2) Gazette Number: LGKZNG02-2018-APR
3) Applicant: <input type="checkbox"/> BREAK THROUGH INVESTMENTS ID NO. 200107087723 Association: NOT AVAILABLE	4) Applicant Address: P.O BOX 1523 ESTCOURT 3310
5) Existing Licence Holder: NOT APPLICABLE ID NO. NOT APPLICABLE	6) Existing Licence Holder Address: NOT APPLICABLE
7) Type of application: CONVERSION (LTPS TO LEGITIMATE)	8) Operating Licence Number: 1322397
9) Vehicle Type: BUS	10) 1 X 65 (SEATED) + 0 (STANDING)
11) Region: UTHUKELA	
12.1	AS PER Annexure a attached znt1135/98T



transport

Department:
Transport
Province of KwaZulu-Natal

GAZETTE

LGKZNG02-2018-
APR

REGION: ALL

1) Application Number: APP0097728	2) Gazette Number: LGKZNG02-2018-APR
3) Applicant: <input type="checkbox"/> BREAK THROUGH INVESTMENTS ID NO. 200107087723 Association: NOT AVAILABLE	4) Applicant Address: P.O BOX 1523 ESTCOURT 3310
5) Existing Licence Holder: NOT APPLICABLE ID NO. NOT APPLICABLE	6) Existing Licence Holder Address: NOT APPLICABLE
7) Type of application: CONVERSION (LTPS TO LEGITIMATE)	8) Operating Licence Number: 1322400
9) Vehicle Type: BUS	10) 1 X 65 (SEATED) + 0 (STANDING)
11) Region: UTHUKELA	
12.1	AS PER Annexure a attached znt1135/98T



transport

Department:
Transport
Province of KwaZulu-Natal

GAZETTE

LGKZNG02-2018-
APR

REGION: ALL

1) Application Number: APP0097730	2) Gazette Number: LGKZNG02-2018-APR
3) Applicant: <input type="checkbox"/> BREAK THROUGH INVESTMENTS ID NO. 200107087723 Association: NOT AVAILABLE	4) Applicant Address: P.O BOX 1523 ESTCOURT 3310
5) Existing Licence Holder: NOT APPLICABLE ID NO. NOT APPLICABLE	6) Existing Licence Holder Address: NOT APPLICABLE
7) Type of application: CONVERSION (LTPS TO LEGITIMATE)	8) Operating Licence Number: 1322396
9) Vehicle Type: BUS	10) 1 X 65 (SEATED) + 18 (STANDING)
11) Region: UTHUKELA	
12.1	AS PER Annexure a attached znt1135/98T



transport

Department:
Transport
Province of KwaZulu-Natal

GAZETTE

LGKZNG02-2018-
APR

REGION: ALL

1) Application Number: APP0097732	2) Gazette Number: LGKZNG02-2018-APR
3) Applicant: <input type="checkbox"/> BREAK THROUGH INVESTMENTS ID NO. 200107087723 Association: NOT AVAILABLE	4) Applicant Address: P.O BOX 1523 ESTCOURT 3310
5) Existing Licence Holder: NOT APPLICABLE ID NO. NOT APPLICABLE	6) Existing Licence Holder Address: NOT APPLICABLE
7) Type of application: CONVERSION (LTPS TO LEGITIMATE)	8) Operating Licence Number: 1322398
9) Vehicle Type: BUS	10) 1 X 65 (SEATED) + 0 (STANDING)
11) Region: UTHUKELA	
12.1	AS PER Annexure a attached znt1135/98T



transport

Department:
Transport
Province of KwaZulu-Natal

GAZETTE

LGKZNG02-2018-
APR

REGION: ALL

1) Application Number: APP0097740	2) Gazette Number: LGKZNG02-2018-APR
3) Applicant: <input type="checkbox"/> BREAK THROUGH INVESTMENTS ID NO. 200107087723 Association: NOT AVAILABLE	4) Applicant Address: P.O BOX 1523 ESTCOURT 3310
5) Existing Licence Holder: NOT APPLICABLE ID NO. NOT APPLICABLE	6) Existing Licence Holder Address: NOT APPLICABLE
7) Type of application: CONVERSION (LTPS TO LEGITIMATE)	8) Operating Licence Number: 1322389
9) Vehicle Type: BUS	10) 1 X 66 (SEATED) + 14 (STANDING)
11) Region: UTHUKELA	
12.1	AS PER Annexure a attached znt1135/98T



transport

Department:
Transport
Province of KwaZulu-Natal

GAZETTE

LGKZNG02-2018-
APR

REGION: ALL

1) Application Number: APP0097749	2) Gazette Number: LGKZNG02-2018-APR
3) Applicant: <input type="checkbox"/> BREAK THROUGH INVESTMENTS ID NO. 200107087723 Association: NOT AVAILABLE	4) Applicant Address: P.O BOX 1523 ESTCOURT 3310
5) Existing Licence Holder: NOT APPLICABLE ID NO. NOT APPLICABLE	6) Existing Licence Holder Address: NOT APPLICABLE
7) Type of application: CONVERSION (LTPS TO LEGITIMATE)	8) Operating Licence Number: 1322376
9) Vehicle Type: BUS	10) 1 X 66 (SEATED) + 0 (STANDING)
11) Region: UTHUKELA	
12.1	AS PER Annexure a attached znt1135/98T



transport

Department:
Transport
Province of KwaZulu-Natal

GAZETTE

LGKZNG02-2018-
APR

REGION: ALL

1) Application Number: APP0097754	2) Gazette Number: LGKZNG02-2018-APR
3) Applicant: <input type="checkbox"/> BREAK THROUGH INVESTMENTS ID NO. 200107087723 Association: NOT AVAILABLE	4) Applicant Address: P.O BOX 1523 ESTCOURT 3310
5) Existing Licence Holder: NOT APPLICABLE ID NO. NOT APPLICABLE	6) Existing Licence Holder Address: NOT APPLICABLE
7) Type of application: CONVERSION (LTPS TO LEGITIMATE)	8) Operating Licence Number: 1322350
9) Vehicle Type: BUS	10) 1 X 66 (SEATED) + 0 (STANDING)
11) Region: UTHUKELA	
12.1	AS PER Annexure a attached znt1135/98T



transport

Department:
Transport
Province of KwaZulu-Natal

GAZETTE

LGKZNG02-2018-
APR

REGION: ALL

1) Application Number: APP0097798	2) Gazette Number: LGKZNG02-2018-APR
3) Applicant: <input type="checkbox"/> BREAK THROUGH INVESTMENTS ID NO. 200107087723 Association: NOT AVAILABLE	4) Applicant Address: P.O BOX 1523 ESTCOURT 3310
5) Existing Licence Holder: NOT APPLICABLE ID NO. NOT APPLICABLE	6) Existing Licence Holder Address: NOT APPLICABLE
7) Type of application: CONVERSION (LTPS TO LEGITIMATE)	8) Operating Licence Number: 1322374
9) Vehicle Type: BUS	10) 1 X 65 (SEATED) + 0 (STANDING)
11) Region: UTHUKELA	
12.1	AS PER Annexure a attached znt1135/98T



transport

Department:
Transport
Province of KwaZulu-Natal

GAZETTE

LGKZNG02-2018-
APR

REGION: ALL

1) Application Number: APP0097939	2) Gazette Number: LGKZNG02-2018-APR
3) Applicant: <input type="checkbox"/> MAPUMULO MAIL SERVICE (PTY) LTD ID NO. 5003889307 Association: NOT AVAILABLE	4) Applicant Address: P.O. BOX 105 KWADUKUZA 4450
5) Existing Licence Holder: NOT APPLICABLE ID NO. NOT APPLICABLE	6) Existing Licence Holder Address: NOT APPLICABLE
7) Type of application: CONVERSION (LTPS TO LEGITIMATE) AND RENEWAL	8) Operating Licence Number: 1314396
9) Vehicle Type: BUS	10) 1 X 60 (SEATED) + 18 (STANDING)
11) Region: DURBAN WEST	
12.1	mapumulo mail service (pty) ltd VARIOUS BUS ROUTES_SEE ROUTE DESCRIPTION



transport

Department:
Transport
Province of KwaZulu-Natal

GAZETTE

LGKZNG02-2018-
APR

REGION: ALL

1) Application Number: APP0098271	2) Gazette Number: LGKZNG02-2018-APR
3) Applicant: <input type="checkbox"/> TALLS TAXIS ID NO. 200306304723 Association: NOT AVAILABLE	4) Applicant Address: 14 NEWCENTER DRIVE NEWLANDS WEST 4037
5) Existing Licence Holder: NOT APPLICABLE ID NO. NOT APPLICABLE	6) Existing Licence Holder Address: NOT APPLICABLE
7) Type of application: REPLACEMENTS (COV) AND CONVERSION	8) Operating Licence Number: 1269680
9) Vehicle Type: MOTORCAR	10) 1 X 6 (SEATED) + 0 (STANDING)
11) Region: UMGUNGUNDLOVU	
12.1	(a) WITHIN A RADIUS OF 50 (FIFTY) KILOMETRES FROM RANK 152 PALM BOULEVARD (B) CASUAL TRIPS FROM POINTS WITHIN THE AREA DESCRIBED IN (A) AND (B) TO ANY POINT BEYOND THAT AREA OR FROM ANY POINT BEYOND THAT AREA TO ANY POINT WITHIN THAT AREA



transport

Department:
Transport
Province of KwaZulu-Natal

GAZETTE

LGKZNG02-2018-
APR

REGION: ALL

1) Application Number: APP0098331	2) Gazette Number: LGKZNG02-2018-APR
3) Applicant: <input type="checkbox"/> BREAK THROUGH INVESTMENTS ID NO. 200107087723 Association: NOT AVAILABLE	4) Applicant Address: P.O BOX 1523 ESTCOURT 3310
5) Existing Licence Holder: NOT APPLICABLE ID NO. NOT APPLICABLE	6) Existing Licence Holder Address: NOT APPLICABLE
7) Type of application: CONVERSION (LTPS TO LEGITIMATE)	8) Operating Licence Number: 1322373
9) Vehicle Type: BUS	10) 1 X 65 (SEATED) + 25 (STANDING)
11) Region: UTHUKELA	
12.1	AS PER Annexure a attached znt1135/98T



transport

Department:
Transport
Province of KwaZulu-Natal

GAZETTE

LGKZNG02-2018-
APR

REGION: ALL

1) Application Number: APP0098333	2) Gazette Number: LGKZNG02-2018-APR
3) Applicant: <input type="checkbox"/> BREAK THROUGH INVESTMENTS ID NO. 200107087723 Association: NOT AVAILABLE	4) Applicant Address: P.O BOX 1523 ESTCOURT 3310
5) Existing Licence Holder: NOT APPLICABLE ID NO. NOT APPLICABLE	6) Existing Licence Holder Address: NOT APPLICABLE
7) Type of application: CONVERSION (LTPS TO LEGITIMATE)	8) Operating Licence Number: 1322405
9) Vehicle Type: BUS	10) 1 X 65 (SEATED) + 15 (STANDING)
11) Region: UTHUKELA	
12.1	AS PER Annexure a attached znt1135/98T



transport

Department:
Transport
Province of KwaZulu-Natal

GAZETTE

LGKZNG02-2018-
APR

REGION: ALL

1) Application Number: APP0098336	2) Gazette Number: LGKZNG02-2018-APR
3) Applicant: <input type="checkbox"/> BREAK THROUGH INVESTMENTS ID NO. 200107087723 Association: NOT AVAILABLE	4) Applicant Address: P.O BOX 1523 ESTCOURT 3310
5) Existing Licence Holder: NOT APPLICABLE ID NO. NOT APPLICABLE	6) Existing Licence Holder Address: NOT APPLICABLE
7) Type of application: CONVERSION (LTPS TO LEGITIMATE)	8) Operating Licence Number: 1322411
9) Vehicle Type: BUS	10) 1 X 64 (SEATED) + 0 (STANDING)
11) Region: UTHUKELA	
12.1	AS PER Annexure a attached znt1135/98T



transport

Department:
Transport
Province of KwaZulu-Natal

GAZETTE

LGKZNG02-2018-
APR

REGION: ALL

1) Application Number: APP0098337	2) Gazette Number: LGKZNG02-2018-APR
3) Applicant: <input type="checkbox"/> BREAK THROUGH INVESTMENTS ID NO. 200107087723 Association: NOT AVAILABLE	4) Applicant Address: P.O BOX 1523 ESTCOURT 3310
5) Existing Licence Holder: NOT APPLICABLE ID NO. NOT APPLICABLE	6) Existing Licence Holder Address: NOT APPLICABLE
7) Type of application: CONVERSION (LTPS TO LEGITIMATE)	8) Operating Licence Number: 1322409
9) Vehicle Type: BUS	10) 1 X 63 (SEATED) + 15 (STANDING)
11) Region: UTHUKELA	
12.1	AS PER Annexure a attached znt1135/98T



transport

Department:
Transport
Province of KwaZulu-Natal

GAZETTE

LGKZNG02-2018-
APR

REGION: ALL

1) Application Number: APP0098343	2) Gazette Number: LGKZNG02-2018-APR
3) Applicant: BREAK THROUGH INVESTMENTS ID NO. 200107087723 Association: NOT AVAILABLE	4) Applicant Address: P.O BOX 1523 ESTCOURT 3310
5) Existing Licence Holder: NOT APPLICABLE ID NO. NOT APPLICABLE	6) Existing Licence Holder Address: NOT APPLICABLE
7) Type of application: CONVERSION (LTPS TO LEGITIMATE)	8) Operating Licence Number: 1322390
9) Vehicle Type: BUS	10) 1 X 63 (SEATED) + 0 (STANDING)
11) Region: UTHUKELA	
12.1	AS PER Annexure a attached znt1135/98T



transport

Department:
Transport
Province of KwaZulu-Natal

GAZETTE

LGKZNG02-2018-
APR

REGION: ALL

1) Application Number: APP0098347	2) Gazette Number: LGKZNG02-2018-APR
3) Applicant: BREAK THROUGH INVESTMENTS ID NO. 200107087723 Association: NOT AVAILABLE	4) Applicant Address: P.O BOX 1523 ESTCOURT 3310
5) Existing Licence Holder: NOT APPLICABLE ID NO. NOT APPLICABLE	6) Existing Licence Holder Address: NOT APPLICABLE
7) Type of application: CONVERSION (LTPS TO LEGITIMATE)	8) Operating Licence Number: 1322410
9) Vehicle Type: BUS	10) 1 X 78 (SEATED) + 0 (STANDING)
11) Region: UTHUKELA	
12.1	AS PER Annexure a attached znt1135/98T



transport

Department:
Transport
Province of KwaZulu-Natal

GAZETTE

LGKZNG02-2018-
APR

REGION: ALL

1) Application Number: APP0098376	2) Gazette Number: LGKZNG02-2018-APR
3) Applicant: BREAK THROUGH INVESTMENTS ID NO. 200107087723 Association: NOT AVAILABLE	4) Applicant Address: P.O BOX 1523 ESTCOURT 3310
5) Existing Licence Holder: NOT APPLICABLE ID NO. NOT APPLICABLE	6) Existing Licence Holder Address: NOT APPLICABLE
7) Type of application: CONVERSION (LTPS TO LEGITIMATE)	8) Operating Licence Number: 1322358
9) Vehicle Type: BUS	10) 1 X 78 (SEATED) + 0 (STANDING)
11) Region: UTHUKELA	
12.1	AS PER Annexure a attached znt1135/98T



transport

Department:
Transport
Province of KwaZulu-Natal

GAZETTE

LGKZNG02-2018-
APR

REGION: ALL

1) Application Number: APP0098416	2) Gazette Number: LGKZNG02-2018-APR
3) Applicant: BREAK THROUGH INVESTMENTS ID NO. 200107087723 Association: NOT AVAILABLE	4) Applicant Address: PO BOX 1523 ESTCOURT 3310
5) Existing Licence Holder: NOT APPLICABLE ID NO. NOT APPLICABLE	6) Existing Licence Holder Address: NOT APPLICABLE
7) Type of application: CONVERSION (LTPS TO LEGITIMATE)	8) Operating Licence Number: 1323272
9) Vehicle Type: BUS	10) 1 X 60 (SEATED) + 14 (STANDING)
11) Region: UTHUNGULU	
12.1	ZNT 1172/99T Route Description - See attached



transport

Department:
Transport
Province of KwaZulu-Natal

GAZETTE

LGKZNG02-2018-
APR

REGION: ALL

1) Application Number: APP0098418	2) Gazette Number: LGKZNG02-2018-APR
3) Applicant: BREAK THROUGH INVESTMENTS ID NO. 200107087723 Association: NOT AVAILABLE	4) Applicant Address: PO BOX 1523 ESTCOURT 3310
5) Existing Licence Holder: NOT APPLICABLE ID NO. NOT APPLICABLE	6) Existing Licence Holder Address: NOT APPLICABLE
7) Type of application: CONVERSION (LTPS TO LEGITIMATE)	8) Operating Licence Number: 1323285
9) Vehicle Type: BUS	10) 1 X 65 (SEATED) + 10 (STANDING)
11) Region: UTHUNGULU	
12.1	ZNT 1172/99T Route Description - See attached



transport

Department:
Transport
Province of KwaZulu-Natal

GAZETTE

LGKZNG02-2018-
APR

REGION: ALL

1) Application Number: APP0098425	2) Gazette Number: LGKZNG02-2018-APR
3) Applicant: NP MTHETHWA ID NO. 6411300618082 Association: NOT AVAILABLE	4) Applicant Address: P O BOX 419 MTUBATUBA 3935
5) Existing Licence Holder: NOT APPLICABLE ID NO. NOT APPLICABLE	6) Existing Licence Holder Address: NOT APPLICABLE
7) Type of application: NEW OPERATING LICENCE	8) Operating Licence Number: NOTAVAILABLE
9) Vehicle Type: METERED TAXI	10) 1 X 0-8 (SEATED) + 0 (STANDING)
11) Region: UMKHANYAKUDE	
12.1	FROM MTUBATUBA MALL TO DIFFERENT POINTS WITHIN 50KM DESTINATION.



transport

Department:
Transport
Province of KwaZulu-Natal

GAZETTE

LGKZNG02-2018-
APR

REGION: ALL

1) Application Number: APP0098430	2) Gazette Number: LGKZNG02-2018-APR
3) Applicant: NP MTHETHWA ID NO. 6411300618082 Association: NOT AVAILABLE	4) Applicant Address: P O BOX 419 MTUBATUBA 3935
5) Existing Licence Holder: NOT APPLICABLE ID NO. NOT APPLICABLE	6) Existing Licence Holder Address: NOT APPLICABLE
7) Type of application: NEW OPERATING LICENCE	8) Operating Licence Number: NOTAVAILABLE
9) Vehicle Type: METERED TAXI	10) 1 X 0-8 (SEATED) + 0 (STANDING)
11) Region: UMKHANYAKUDE	
12.1	FROM MTUBATUBA MALL TO DIFFERENT POINTS WITHIN 50KM DESTINATION.



transport

Department:
Transport
Province of KwaZulu-Natal

GAZETTE

LGKZNG02-2018-
APR

REGION: ALL

1) Application Number: APP0098442	2) Gazette Number: LGKZNG02-2018-APR
3) Applicant: C GUMEDE ID NO. 6107040549088 Association: UMGABABA SUBURB TAXI OWNERS ASSOCIATION	4) Applicant Address: 2058 BRA MBATHA AVE KWAMAKHUTHA PO AMANZIMTOTI 4126
5) Existing Licence Holder: NOT APPLICABLE ID NO. NOT APPLICABLE	6) Existing Licence Holder Address: NOT APPLICABLE
7) Type of application: NEW OPERATING LICENCE	8) Operating Licence Number: NOTAVAILABLE
9) Vehicle Type: MINIBUS	10) 1 X 15 (SEATED) + 0 (STANDING)
11) Region: NINGIZMU 1	
12.1	<p>UMGABABA TO GALLERIA.</p> <p>FROM TAXI RANK AT UMGABABA RAILWAY STATION, TURN RIGHT R102, PROCEED ON R102 NORTHBOUND TO TURN LEFT P578 PICK AND DROP R102/KINGSWAY ROAD PROCEED TURN LEFT TO ROAD R141 MOSS KOLNIK DR TURN RIGHT TO GALERIA TAXI RANK AND RETURN.</p>
12.2	<p>IINFACOMBE STATION ON R102 PICK AND DROP, TURN RIGHT A83312 PICK AND DROP, TURN AROUND ON A8331 PICK AND DROP, TURN LEFT R102, PROCEED NORTHBOUND PICK AND DROP, EITHER TURN LEFT ON P97 OR TURN LEFT ON D1062 PICK AND DROP, TURN RIGHT P197 PICK AND DROP, TURN LEFT P728 PICK AND DROP, TURN AROUND AT AFRICA CHURCH PICK AND DROP, TURN LEFT P197 PICK AND DROP, TURN RIGHT P578 PICK AND DROP, TURN RIGHT R102, TURN AROUND AT UMGABABA STATION PICK AND DROP, TURN LEFT P578 PICK AND DROP PROCEED R102 NORTHBOUND PICK AND DROP, TURN LEFT P578 PICK AND DROP, TURN RIGHT N2, TURN LEFT ADAMS ROAD, TURN RIGHT R102/ KINGSWAY ROAD AND PICK AND DROP, BECOMING PROSPECTON ROAD, TURN LEFT OLD MAIN ROAD, TURN RIGHT ALEXANDRA AVENUE, TURN AROUND AT THE ISIPINGO TAXI RANK ON ALEXANDRA AVENUE, TURN LEFT OLD MAIN ROAD, TURN AROUND AT THE ISIPINGO TAXI RANK ON ALEXANDRA AVENUE, TURN LEFT OLD MAIN ROAD, TURN RIGHT R102, TURN LEFT TO N2, TURN LEFT M4/ ALBERT LUTHULI HIGHWAY, TURN LEFT MOORE ROAD, TURN RIGHT WARWICK AVENUE OFF LOADING, TURN RIGHT WEST STREET, RIGHT INTO BROAD STREET, RIGHT INTO SMITH STREET, TURN RIGHT INTO RUSSELL STREET, TURN LEFT AT ALEXANDRA STREET, LEFT M4 AND RETURN ON THE SAME ROUTE AS THE FORWARD TRIP.</p>
12.3	<p>ISIPHINGO TO UMKHOMAAS.</p> <p>FROM ISIPHINGO 'C' RANK ALEXANDER AVENUE, TURN LEFT THOMAS LANE, TURN RIGHT CHURCH LANE, TURN LEFT OLD MAIN ROAD, TURN RIGHT TO PROSPECTON ROAD, ON PROSPECTON EITHER TURN RIGHT N2, LEFT ADAMS ROAD, RIGHT KINGSWAY ROAD, OR PROCEED ALONG PROSPECTON ROAD BECOMING KINGSWAY ROAD/ R102, PICK AND DROP AT AMANZIMTOTI RAILWAY STATION, PROCEED ALONG R102 AND DROP AT WINKELSPRUIT, LEFT INTO UMGABABA RAILWAY STATION, PICK AND DROP, RETURN BACK TO R102, PROCEED ALONG R102, PROCEED ALONG R102 SOUTHBOUND, TURN RIGHT P578 PICK AND DROP. TURN LEFT P197 PICK AND DROP, TURN RIGHT P728, PICK AND DROP ON P197 EITHER TURN LEFT ON D1062 OR TURN RIGHT P97 PICK AND DROP ALONG BOTH ROADS AND TURN RIGHT R102, PROCEED ALONG R102 PASS IIFRACOMBE RAILWAY STATION PICK AND DROP, TURN RIGHT A83303, TURN RIGHT A83307, TURN LEFT A8327, TURN AROUND ON A83272, TURN RIGHT R102, TURN LEFT MOODIE STREET, TURN LEFT BARROW STREET, TURN RIGHT HARVEY STREET, TURN RIGHT BISSET STREET, TURN PATTERSON STREET AND RANK OUTSIDE BRIAN SUPERMARKET AND RETURN BACK ON SAME ROUTE.</p>

**transport**

Department:
Transport
Province of KwaZulu-Natal

GAZETTE

LGKZNG02-2018-
APR

REGION: ALL

12.4 UMGABABA TO ISIPINGO.

FROM TAXI RANK AT UMGABABA RAILWAY STATION, TURN RIGHT R102, PROCEED ON R102 NORTHBOUND PICK AND DROP, TURN LEFT P578 PICK AND DROP, TURN RIGHT N2, TURN LEFT ADAMS ROAD, TURN RIGHT R102 / KINGSWAY ROAD NORTHBOUND PICK AND DROP, TURN RIGHT ALEXANDRA AVENUE TO ISIPINGO C RANK AND RETURN BACK ON THE SAME ROUTE.

OR.

PROCEED ON R102 PICK AND DROP, PASS KARRIDENE STATION PICK AND DROP, TURN RIGHT ARAUCARIA ROAD PICK AND DROP, TURN AROUND AT KINGSBURGH CENTRE PICK AND DROP, PROCEED ON R102 NORTHBOUND, PASS WARNER BEACH PICK AND DROP, PASS DOONSDALE STATION PICK AND DROP, PASS AMAZIMTOTI STATION PICK AND DROP, BECOMING PROSPECTON ROAD PICK AND DROP, TURN LEFT OLD MAIN ROAD, TURN RIGHT ALEXANDRA AVENUE AND ISIPINGO C RANK AND RETURN ON THE SAME ROUTE.



transport

Department:
Transport
Province of KwaZulu-Natal

GAZETTE

LGKZNG02-2018-
APR

REGION: ALL

1) Application Number: APP0098445	2) Gazette Number: LGKZNG02-2018-APR
3) Applicant: TZ MSOMI ID NO. 6505235482082 Association: NGWELEZANE TAXI ASSOCIATION	4) Applicant Address: PO BOX 8364 EMPANGENI 3910
5) Existing Licence Holder: NOT APPLICABLE ID NO. NOT APPLICABLE	6) Existing Licence Holder Address: NOT APPLICABLE
7) Type of application: NEW OPERATING LICENCE	8) Operating Licence Number: LGKZN0703000198
9) Vehicle Type: MINIBUS	10) 1 X 15 (SEATED) + 0 (STANDING)
11) Region: UTHUNGULU	
12.1	NGWELEZANE TO RICHARDSBAY FROM NGWELEZANE INTO NGWELEZANE ROAD LEFT INTO TANNER AND RIGHT INTO MAIN ROAD R34 (JOHN ROSS HIGHWAY) TURN LEFT INTO GELEIRGANG AND TURN INTO ALLUMINA ALLE TO CHACKLINE TURN RIGHT INTO GUIDEN GRACHT TURN LEFT INTO BULLION BOULAVARD TURN LEFT OR RIGHT INTO CBD AND RETURN PROCEED TO JOHN ROSS HIGHWAY BY KRUGER RAND AND TURN RIGHT INTO R34 (MTUBA ROAD) TURN RIGHT ALKAN STRAND (BEACHES) AND RETURN.
12.2	FROM NGWELEZANE INTO NGWELEZANE ROAD TURN LEFT INTO TANNER ROAD AND TURN RIGHT INTO RANK B AND RETURN OR PROCEED TO TANNER ROAD AND TURN RIGHT THEN TURN LEFT INTO MAIN ROAD (ESHOWE ROAD) AND LEFT INTO FRANK BULL AND RIGHT INTO OLD MAIN ROAD, TURN RIGHT OXLAND ROAD TO MAXWELL ROAD AND TURN LEFT INTO LOT 63 OR PROCEED TO COMMERCIAL ROAD AND TURN RIGHT THEN LEFT INTO UNION STREET TO NPA (WAR MEMMORIAL HOSPITAL) AND LEFT INTO UKHULA STREET TURN RIGHT INTO BIYELA STREET AND LEFT INTO MAXWELL STREET AND TURN LEFT INTO SMITH STREET AND RIGHT TO COMMERCIAL ROAD OR TURN LEFT FROM NGWELEZANE INTO WESTERN BYPASS MR 166 (MELMOTH ROAD) AND PROCEED TO UKHULA STREET OR TURN RIGHT INTO MAIN ROAD R34 (ESHOWE ROAD) AND TURN LEFT INTO MAXWELL STREET AND RETURN OR FROM NGWELEZANE ROAD TURN LEFT INTO DUNFORD ROAD AND TURN LEFT INTO GEMIN ROAD AND LEFT INTO SIGMA CRESCENT PROCEED TO GEMIN ROAD TURN LEFT TO DUNFORD ROAD AND TURN RIGHT INTO PRESIDENT SWART AND LEFT INTO MAIN ROAD OR TURN LEFT INTO PRESIDENT SWART TURN RIGHT INTO DUNN ROAD AND LEFT OR RIGHT TO FRANK BULL.
12.3	FROM NGWELEZANE INTO NGWELEZANE ROAD TURN RIGHT INTO (OLD N3) R102 TURN RIGHT INTO UNIVERSITY PARK AND RETURN.



transport

Department:
Transport
Province of KwaZulu-Natal

GAZETTE

LGKZNG02-2018-
APR

REGION: ALL

1) Application Number: APP0098451	2) Gazette Number: LGKZNG02-2018-APR
3) Applicant: BREAK THROUGH INVESTMENTS ID NO. 200107087723 Association: NOT AVAILABLE	4) Applicant Address: PO BOX 1523 ESCOURT 3310
5) Existing Licence Holder: NOT APPLICABLE ID NO. NOT APPLICABLE	6) Existing Licence Holder Address: NOT APPLICABLE
7) Type of application: CONVERSION (LTPS TO LEGITIMATE)	8) Operating Licence Number: 1323274
9) Vehicle Type: BUS	10) 1 X 65 (SEATED) + 10 (STANDING)
11) Region: UTHUNGULU	
12.1	ZNT 1172/99T Route Description - See attached



transport

Department:
Transport
Province of KwaZulu-Natal

GAZETTE

LGKZNG02-2018-
APR

REGION: ALL

1) Application Number: APP0098452	2) Gazette Number: LGKZNG02-2018-APR
3) Applicant: <input type="checkbox"/> BREAK THROUGH INVESTMENTS ID NO. 200107087723 Association: NOT AVAILABLE	4) Applicant Address: PO BOX 1523 ESTCOURT 3310
5) Existing Licence Holder: NOT APPLICABLE ID NO. NOT APPLICABLE	6) Existing Licence Holder Address: NOT APPLICABLE
7) Type of application: CONVERSION (LTPS TO LEGITIMATE)	8) Operating Licence Number: 1323286
9) Vehicle Type: BUS	10) 1 X 60 (SEATED) + 8 (STANDING)
11) Region: UTHUNGULU	
12.1	ZNT 1172/99T Route Description - See attached



transport

Department:
Transport
Province of KwaZulu-Natal

GAZETTE

LGKZNG02-2018-
APR

REGION: ALL

1) Application Number: APP0098453	2) Gazette Number: LGKZNG02-2018-APR
3) Applicant: BREAK THROUGH INVESTMENTS ID NO. 200107087723 Association: NOT AVAILABLE	4) Applicant Address: PO BOX 1523 ESCOURT 3310
5) Existing Licence Holder: NOT APPLICABLE ID NO. NOT APPLICABLE	6) Existing Licence Holder Address: NOT APPLICABLE
7) Type of application: CONVERSION (LTPS TO LEGITIMATE)	8) Operating Licence Number: 1323267
9) Vehicle Type: BUS	10) 1 X 65 (SEATED) + 8 (STANDING)
11) Region: UTHUNGULU	
12.1	ZNT 1172/99T Route Description - See attached



transport

Department:
Transport
Province of KwaZulu-Natal

GAZETTE

LGKZNG02-2018-
APR

REGION: ALL

1) Application Number: APP0098455	2) Gazette Number: LGKZNG02-2018-APR
3) Applicant: BREAK THROUGH INVESTMENTS ID NO. 200107087723 Association: NOT AVAILABLE	4) Applicant Address: PO BOX 1523 ESTCOURT 3310
5) Existing Licence Holder: NOT APPLICABLE ID NO. NOT APPLICABLE	6) Existing Licence Holder Address: NOT APPLICABLE
7) Type of application: CONVERSION (LTPS TO LEGITIMATE)	8) Operating Licence Number: 1323288
9) Vehicle Type: BUS	10) 1 X 65 (SEATED) + 8 (STANDING)
11) Region: UTHUNGULU	
12.1	ZNT 1172/99T Route Description - See attached



transport

Department:
Transport
Province of KwaZulu-Natal

GAZETTE

LGKZNG02-2018-
APR

REGION: ALL

1) Application Number: APP0098456	2) Gazette Number: LGKZNG02-2018-APR
3) Applicant: BREAK THROUGH INVESTMENTS ID NO. 200107087723 Association: NOT AVAILABLE	4) Applicant Address: PO BOX 1523 ESTCOURT 3310
5) Existing Licence Holder: NOT APPLICABLE ID NO. NOT APPLICABLE	6) Existing Licence Holder Address: NOT APPLICABLE
7) Type of application: CONVERSION (LTPS TO LEGITIMATE)	8) Operating Licence Number: 1323277
9) Vehicle Type: BUS	10) 1 X 60 (SEATED) + 18 (STANDING)
11) Region: UTHUNGULU	
12.1	ZNT 1172/99T Route Description - See attached



transport

Department:
Transport
Province of KwaZulu-Natal

GAZETTE

LGKZNG02-2018-
APR

REGION: ALL

1) Application Number: APP0098460	2) Gazette Number: LGKZNG02-2018-APR
3) Applicant: <input type="checkbox"/> BREAK THROUGH INVESTMENTS ID NO. 200107087723 Association: NOT AVAILABLE	4) Applicant Address: P.O BOX 1523 ESTCOURT 3310
5) Existing Licence Holder: NOT APPLICABLE ID NO. NOT APPLICABLE	6) Existing Licence Holder Address: NOT APPLICABLE
7) Type of application: CONVERSION (LTPS TO LEGITIMATE)	8) Operating Licence Number: 1322379
9) Vehicle Type: BUS	10) 1 X 66 (SEATED) + 17 (STANDING)
11) Region: UTHUKELA	
12.1	AS PER Annexure a attached znt1135/98T



transport

Department:
Transport
Province of KwaZulu-Natal

GAZETTE

LGKZNG02-2018-
APR

REGION: ALL

1) Application Number: APP0098461	2) Gazette Number: LGKZNG02-2018-APR
3) Applicant: <input type="checkbox"/> BREAK THROUGH INVESTMENTS ID NO. 200107087723 Association: NOT AVAILABLE	4) Applicant Address: P.O BOX 1523 ESTCOURT 3310
5) Existing Licence Holder: NOT APPLICABLE ID NO. NOT APPLICABLE	6) Existing Licence Holder Address: NOT APPLICABLE
7) Type of application: CONVERSION (LTPS TO LEGITIMATE)	8) Operating Licence Number: 1322404
9) Vehicle Type: BUS	10) 1 X 65 (SEATED) + 0 (STANDING)
11) Region: UTHUKELA	
12.1	AS PER Annexure a attached znt1135/98T



transport

Department:
Transport
Province of KwaZulu-Natal

GAZETTE

LGKZNG02-2018-
APR

REGION: ALL

1) Application Number: APP0098485	2) Gazette Number: LGKZNG02-2018-APR
3) Applicant: MDB MANZI ID NO. 6402265509085 Association: BHOOLAS TAXI ASSOCIATION	4) Applicant Address: BOX 24146 PACKGATE 4339
5) Existing Licence Holder: NOT APPLICABLE ID NO. NOT APPLICABLE	6) Existing Licence Holder Address: NOT APPLICABLE
7) Type of application: NEW OPERATING LICENCE	8) Operating Licence Number: NOTAVAILABLE
9) Vehicle Type: MINIBUS	10) 1 X 13 (SEATED) + 0 (STANDING)
11) Region: GREATER NORTH	
12.1	<p>BHOOLAS TAXI RANK TO TONGAAT VIA VERULAM.</p> <p>2.1. FROM BHOOLAS TAXI RANK TURN LEFT INTO INDUSTRIAL PARK ROAD, PROCEED ALONG THEN DROP PASSENGERS TURN LEFT INTO PHOENIX HIGHWAY AND DRIVE STRAIGHT ALONG THIS ROAD UNTIL TURNING LEFT INTO NORTHERN DRIVE DROP OFF PASSENGERS. OR TURN LEFT INTO FERNHAM DRIVE PICK UP AND DROP OFF AND LEFT AGAIN INTO LENHAM DRIVE. THEN TURN LEFT INTO NORTHERN DRIVE (PICK UP & DROP OFF) AND LEFT AGAIN INTO R102 TOWARDS VERULAM DROP OFF ONLY. TURN RIGHT INTO WICK STREET AND LEFT INTO IRELAND STREET AND TURN LEFT INTO VERULAM TAXI RANK. FROM VERULAM (DROP OFF) TURN LEFT INTO IRELAND STREET AND LEFT INTO MOSS STREET. PROCEED RIGHT INTO SHALIMAR ROAD THEN RIGHT INTO VINCENT DICKENS ROAD THEN LEFT INTO R102 TOWARDS TONGAAT BECOMING MAIN ROAD. TURN LEFT INTO MARKET LANE THEN DRIVE STRAIGHT INTO TONGAAT TAXI RANK LOAD AND BACK TO BHOOLAS DOING THE SAME ROUTE.</p> <p>2. ALTERNATIVE ROUTE TO TONGAAT VIA VERULAM.</p> <p>2.2. FROM BHOOLAS TAXI RANK TURN RIGHT INTO INDUSTRIAL PARK ROAD THEN LEFT TURN INTO AN ON RAMP TO M25. TURN LEFT INTO N2 FREEWAY AND THEN LEFT INTO M41/ R102 TOWARDS VERULAM RIGHT NORTHERN DRIVE DROP OFF ONLY, LEFT OLD MAIN ROAD AND LEFT UMDLOTI LINK/ M27 THEN PROCEED ALONG USING THE FORWARD ROUTE AS STATED ABOVE, OR PROCEED ALONG INDUSTRIAL PARK DRIVE THEN TURN LEFT INTO M25 AND LEFT INTO R102 PASS THROUGH TO WHITEHOUSE IN PHOENIX AND THEN PROCEED ALONG R102 TOWARDS VERULAM TAXI RANK DROP OFF AND PROCEED TO TONGAAT LEFT INTO IRELAND STREET, INTO MOSS STREET. FROM VERULAM (DROP OFF) TURN LEFT INTO IRELAND STREET AND LEFT INTO MOSS STREET. PROCEED RIGHT INTO SHALIMAR ROAD THEN RIGHT INTO VINCENT DICKENS ROAD THEN LEFT INTO R102 TOWARDS TONGAAT BECOMING MAIN ROAD. TURN LEFT INTO MARKET LANE THEN DRIVE STRAIGHT INTO TONGAAT TAXI RANK LOAD AND BACK TO BHOOLAS DOING THE SAME ROUTE.</p> <p>FROM TONGAAT TAXI RANK TURN RIGHT INTO MARKET LANE THEN RIGHT INTO MAIN ROAD BECOMING R102 THEN DRIVE BACKWARDS USING THE SAME FORWARD ROUTE.</p> <p>2.3 ALTERNATIVE REVERSE ROUTE.</p> <p>FROM TONGAAT TAXI RANK TURN RIGHT INTO MARKET LANE THEN LEFT INTO MAIN ROAD AND THEN RIGHT INTO WATSON HIGHWAY. TURN RIGHT INTO N2 FREEWAY ON RAMP. PROCEED ALONG N2 FREEWAY AND THEN TURN RIGHT AND JOIN M25 TOWARDS KWAMASHU THEN PROCEED ALONG UNTIL TURNING RIGHT INTO INDUSTRIAL PARK ROAD ON THE LEFT.</p>



transport

Department:
Transport
Province of KwaZulu-Natal

GAZETTE

LGKZNG02-2018-
APR

REGION: ALL

12.2	<p>BHOOLAS TAXI RANK TO PHOENIX PLAZA.</p> <p>.FROM BHOOLAS TAXI RANK TURN LEFT INTO INDUSTRIAL ROAD THEN LEFT AGAIN INTO PHOENIX HIGHWAY PROCEED ALONG AND TURN RIGHT INTO RYDALVALE DRIVE THEN LEFT INTO PARTHENON STREET PICK AND DROP. TURN RIGHT INTO PANDORA STREET THEN TURN LEFT AND DRIVE INTO PHOENIX TAXI RANK OR ALTERNATIVELY, PROCEED ALONG RYDAVALE DRIVE AND TURN LEFT INTO LONGCROFT DRIVE AND LEFT INTO PHOENIX HIGHWAY, LEFT INTO PARTHENON STREET AND LEFT INTO PANDORA STREET DROP OF PASSENGERS THEN TURN LEFT INTO THE PHOENIX TAXI RANK PICK UP PASSENGERS AND RETURN BACK TO BHOOLAS TAXI RANK DOING THE SAMETHING.</p> <p>REVERSE ROUTE.</p> <p>FROM PHOENIX TAXI RANK DRIVE BACKWARDS USING THE SAME FORWARD ROUTE.</p> <p>. ALTERNATIVE ROUTE: VIA GOOLAM'S SUPERMARKET AND OHLANGA CASH & CARRY. DRIVE ALONG INDUSTRIAL PARK ROAD, TURN LEFT INTO FERNHAM DRIVE AND LEFT AGAIN INTO GILHAM AVENUE AND DRIVE ALONG AS STATED IN ROUTE 3 ABOVE AND DRIVE BACK ALONG WESTHAM DRIVE THEN LEFT INTO LENHAM DRIVE AND RIGHT INTO NORTHERN DRIVE. THEN LEFT INTO PHOENIX HIGHWAY RIGHT INTO PARTHERNON STREET THEN LEFT INTO PHOENIX PLAZA.</p>
12.3	<p>3. BHOOLAS TAXI RANK TO WHITE HOUSE, PHOENIX.</p> <p>FROM BHOOLAS TAXI RANK TURN LEFT INTO PHOENIX INDUSTRIAL ROAD AND THEN RIGHT INTO ABERDARE DRIVE TURN LEFT ALONG ABERDARE DRIVE AND FINALLY TURN RIGHT INTO PHOENIX HIGHWAY. RIGHT INTO STONEBRIDGE DRIVE AND THEN LEFT INTO R102.</p> <p>ALTERNATIVELY,</p> <p>DRIVE ALONG PHOENIX HIGHWAY FROM ABERDARE DRIVE AND PROCEED STRAIGHT THEN FINALLY TURN LEFT INTO R102. TURN LEFT INTO MARSHALL DRIVE, RIGHT INTO BURNSIDE ROAD AND THEN RIGHT INTO FIELD ROAD, RIGHT INTO SIPHOSETHU DRIVE AND THEN LEFT INTO SUGAR MILL WAY. PROCEED TO JOIN GOLF COURSE DRIVE RIGHT INTO FLANDERS DRIVE, TURN AROUND AT MONTGOMERY DRIVE THEN TURN LEFT INTO GOLF COURSE DRIVE THEN LEFT INTO CORNUBIA DRIVE AND RIGHT INTO HILLHEAD ROAD THEN TURN LEFT INTO R102 DRIVE ALONG AND PARK AT WHITEHOUSE.</p> <p>ALTERNATIVE ROUTE:</p> <p>FROM BHOOLAS TAXI RANK TURN RIGHT INTO INDUSTRIAL PARK ROAD AND LEFT INTO M25 PROCEED STRAIGHT AND TURN LEFT INTO R102 THEN DRIVE ALONG TO WHITEHOUSE.</p> <p>REVERSE ROUTE:</p> <p>FROM WHITEHOUSE PROCEED ALONG R102 THEN TURN RIGHT M25 AND DRIVE STRAIGHT BACK TO THE STARTING POINT USING THE SAME FORWARD ROUTE OR ALTERNATIVELY, USE THE FORWARD ROUTE AS STATED ABOVE IN 4.</p> <p>3. BHOOLAS TAXI RANK TO WHITE HOUSE, PHOENIX.</p> <p>FROM BHOOLAS TAXI RANK TURN LEFT INTO PHOENIX INDUSTRIAL ROAD AND THEN RIGHT INTO ABERDARE DRIVE TURN LEFT ALONG ABERDARE DRIVE AND FINALLY TURN RIGHT INTO PHOENIX HIGHWAY, RIGHT INTO STONEBRIDGE DRIVE AND THEN LEFT INTO R102 AND PROCEED TO WHITE HOUSE SHOPPING CENTRE.</p> <p>ALTERNATIVE ROUTE:</p> <p>FROM BHOOLAS TAXI RANK TURN RIGHT INTO INDUSTRIAL PARK ROAD AND LEFT INTO M25 PROCEED STRAIGHT AND TURN LEFT INTO R102 THEN DRIVE ALONG TO WHITEHOUSE.</p> <p>REVERSE ROUTE:</p> <p>FROM WHITEHOUSE PROCEED ALONG R102 THEN TURN RIGHT M25 AND DRIVE STRAIGHT BACK TO THE STARTING POINT USING THE SAME FORWARD ROUTE OR ALTERNATIVELY, USE THE SAME FORWARD ROUTE AS STATED IN 2 ABOVE.</p>

**transport**

Department:
Transport
Province of KwaZulu-Natal

GAZETTE

LGKZNG02-2018-
APR

REGION: ALL

12.4 4.BHOOLAS STORE TO VERULAM VIA PHOENIX RESIDENTIAL AREA.

FROM BHOOLAS TAXI RANK TURN LEFT INTO INDUSTRIAL PARK ROAD PROCEED ALONG THEN TURN LEFT INTO PHOENIX HIGHWAY AND PROCEED STRAIGHT AND TURN LEFT INTO NORTHEN DRIVE, PROCEED UNTIL R102 AND TURN LEFT INTO IT , TURN RIGHT INTO WICK STREET AND LEFT INTO AND LEFT INTO IRELAND STREET AND LEFT INTO VERULAM TAXI RANK.

OR

ALTERNATIVELY FROM BHOOLAS RANK , TURN LEFT INTO INDUSTRIAL PARK ROAD AND LEFT INTO FERNHAM DRIVE AND LEFT AGAIN INTO LEBNHAM DRIVE , THEN TURN LEFT INTO NORTHEN DRIVE AND LEFT AGAIN INTO R102 TOWARDS VERULAM , INTO WICKS STREET AND LEFT INTO IRELAND AND LEFT INTO VERULAM TAXI RANK.



transport

Department:
Transport
Province of KwaZulu-Natal

GAZETTE

LGKZNG02-2018-
APR

REGION: ALL

1) Application Number: APP0098487	2) Gazette Number: LGKZNG02-2018-APR
3) Applicant: ZW MHLONGO ID NO. 6910275399081 Association: CATOR-MANOR TAXI ASSOCIATION	4) Applicant Address: L 854 MSHIZA ROAD KWAMASHU DURBAN KWAZULU NATAL 4360
5) Existing Licence Holder: NOT APPLICABLE ID NO. NOT APPLICABLE	6) Existing Licence Holder Address: NOT APPLICABLE
7) Type of application: NEW OPERATING LICENCE	8) Operating Licence Number: NOTAVAILABLE
9) Vehicle Type: MINIBUS	10) 1 X 15 (SEATED) + 0 (STANDING)
11) Region: DURBAN CENTRAL	
12.1	<p>INWARD JOURNEY- FROM RANK NO. 70 (DUNBAR ROAD) CATO MANOR TO DURBAN (VICTORIA STREET TAXI STOP)</p> <p>FROM RANK NO.70 ON DUNBAR ROAD, ALONG DUNBAR ROAD, RIGHT INTO WIGGINS ROAD, LEFT INTO BELLAIR ROAD, RIGHT INTO JAN SMUTS HIGHWAY, LEFT INTO BRICKFIELD ROAD, LEFT INTO RANGLES ROAD, LEFT INTO AN ON-RAMP TO THE WESTERN FREEWAY (N3), EASTBOUND, ALONG THE N3, LEFT INTO AN OFF-RAMP T BEREAD ROAD NORTH, RIGHT INTO BOTANIC GARDENS ROAD, LEFT INTO BEREAD ROAD SOUTH, INTO BEREAD ROAD, INTO WEST STREET LEFT INTO FIELD STREET LEFT INTO QUEENS STREET RIGHT INTO VICTORIA STREET TO THE END OF POINT ON VICTORIA STREET OPPOSITE SOLDIERS 'WAY BUS RANK.</p> <p>ALTERNATIVE - ROUTE FROM RANK NO.70 ON DUNBAR ROAD ALONG DUNBAR ROAD, LEFT INTO BOOTH ROAD INTO FRANCOIS ROAD, LEFT INTO UMBILO ROAD [RIGHT INTO BEREAD ROAD INTO WEST STREET OR INTO GALE STREET, RIGHT INTO MOORE ROAD, LEFT INTO WARWICK AVENUE {ALONG WARWICK AVENUE, LEFT INTO CANONGATE ROAD AND PROCEED TO CANONGATE SOUTH TAXI RANK} OR {RIGHT INTO WEST STREET}] - LEFT INTO FIELD STREET, LEFT INTO QUEEN STREET, RIGHT INTO VICTORIA STREET TO THE END POINT ON VICTORIA STREET OPPOSITE SOLDIERS WAY BUS RANK.</p> <p>RESTRICTED FROM PICKING UP ALONG BEREAD ROAD SOUTH AND WEST STREET</p>
12.2	<p>FROM RANK NO.70 (DUNBAR ROAD) CATO MANOR TO DURBAN (CANONGATE SOUTH TAXI RANK)</p> <p>FROM RANK NO.70 ON DUNBAR ROAD, ALONG DUNBAR ROAD, RIGHT INTO WIGGINS ROAD, LEFT INTO BELLAIR ROAD, RIGHT INTO JAN SMUTS HIGHWAY, LEFT INTO BRICKFIELD ROAD, LEFT INTO RANGLES ROAD, LEFT INTO AN ON-RAMP TO THE WESTERN FREEWAY, (N3), EASTBOUND, (N3), ALONG THE N3, LEFT INTO AN OFF-RAMP TO BEREAD ROAD NORTH, ALONG BEREAD ROAD NORTH, INTO OLD DUTCH ROAD, RIGHT INTO MARKET ROAD, RIGHT INTO LEOPOLD STREET, INTO CANONGATE ROAD AND PROCEED TO THE END POINT AT CANONGATE SOUTH TAXI RANK. RETURN JOURNEY - FROM CANONGATE ROAD SOUTH TAXI RANK (DURBAN) TO STARTING POINT: RANK NO:70 (DUNBAR ROAD) CATO MANOR. INTO CANONGATE ROAD, INTO WESTERN FREEWAY (N3), WESTBOUND, LEFT INTO AN OFF-RAMP TO BRICKFIELD ROAD, LEFT INTO BRICKFIELD ROAD, RIGHT INTO JAN SMUTS HIGHWAY, LEFT INTO BELLAIR ROAD, RIGHT INTO WIGGINS ROAD, LEFT INTO DUNBAR ROAD, ALONG DUNBAR ROAD AND PROCEED TO RANK NO:70 ON DUNBAR ROAD. RETURN JOURNEY - FROM VICTORIA STREET TAXI STOP TO STARTING POINT: RANK NO:70 (DUNBAR ROAD) CATO MANOR. FROM PICK UP POINT ON VICTORIA STREET, RIGHT INTO QUEEN STREET, RIGHT INTO RUSSEL STREET, LEFT INTO LEOPOLD STREET, INTO CANONGATE ROAD, INTO THE WESTERN FREEWAY (N3) WESTBOUND, LEFT INTO AN OFF-RAMP TO BRICKFIELD ROAD, LEFT INTO BRICKFIELD ROAD, RIGHT INTO JAN SMUTS HIGHWAY, LEFT INTO BELLAIR ROAD, RIGHT INTO WIGGINS ROAD, LEFT INTO DUNBAR ROAD, ALONG DUNBAR ROAD AND PROCEED TO RANK NO:70 ON DUNBAR ROAD.</p>



transport

Department:
Transport
Province of KwaZulu-Natal

GAZETTE

LGKZNG02-2018-
APR

REGION: ALL

12.3	<p>FROM RANK NO.70 DUNBAR ROAD, ALONG DUNBAR ROAD, CROSS OVER BOOTH ROAD, INTO RIDGE VIEW ROAD, LEFT INTO SUNDERLAND ROAD, LEFT INTO UMKUBAAN DRIVE, RETURN ALONG UMKUBAAN DRIVE, RIGHT INTO RIDGE VIEW ROAD, RIGHT INTO BOOTH ROAD, LEFT INTO BELLAIR ROAD, AND PROCEED ALONG BELLAIR ROAD TO THE RANK ON BELLAIR ROAD, AND PROCEED ALONG BELLAIR ROAD, RIGHT INTO JAN SMUTS HIGHWAY, LEFT INTO BRICKFIELD ROAD, LEFT INTO RANGLES ROAD, LEFT INTO AN ON-RAMP TO THE WESTERN FREEWAY (N3), EASTBOUND, ALONG THE N3, LEFT INTO AN OFF-RAMP TO BEREA ROAD NORTH INTO OLD DUTCH ROAD, RIGHT INTO MARKET STREET, RIGHT INTO LEOPOLD STREET, INTO CANONGATE SOUTH TAXI RANK.</p> <p>ALTERNATIVE RIGHT INTO BOTANIC GARDENS ROAD, LEFT INTO BEREA ROAD SOUTH, INTO BEREA ROAD, INTO WEST STREET, LEFT INTO FIELD STREET, LEFT INTO QUEEN STREET, RIGHT INTO VICTORIA STREET TO THE END POINT ON VICTORIA STREET OPPOSITE SOLDIERS WAY BUS RANK AND RETURN AS PER 4.2 OR 4.4</p> <p>RETURN FROM VICTORIA STREET TAXI STOP TO STARTING POINT: RANK NO: 70 (DUNBAR ROAD) CATO MANORS. FROM PICK UP POINT ON VICTORIA STREET, RIGHT INTO QUEEN STREET, RIGHT INTO RUSSEL STREET, LEFT INTO LEOPOLD STREET, INTO CANONGATE ROAD INTO THE WESTERN FREEWAY (N3), WESTBOUND, LEFT INTO AN OFF-RAMP TO BRICKFIELD ROAD, LEFT INTO BRICKFIELD, RIGHT INTO JAN SMUTS HIGHWAY, LEFT INTO BELLAIR ROAD, RIGHT INTO WIGGINS ROAD, LEFT INTO DUNBAR ROAD, ALONG DUNBAR ROAD AND PROCEED TO RANK NO: 70 DUNBAR.</p> <p>INTO GALE STREET, RIGHT INTO MOORE ROAD, LEFT INTO WARWICK AVENUE, [ALONG WARWICK AVENUE, LEFT INTO CANONGATE ROAD AND PROCEED TO CANONGATE SOUTH TAXI RANK] AND RETURN AS PER 4.2</p> <p>FROM CANONGATE SOUTH TAXI RANK, INTO CANONGATE ROAD, INTO WESTERN FREEWAY N3, WESTBOUND, LEFT INTO CANONGATE ROAD, INTO AN OFF-RAMP TO BRICKFIELD ROAD, RIGHT INTO JAN SMUTS HIGHWAY, LEFT INTO BELLAIR ROAD PROCEED LEFT INTO BOOTH ROAD, LEFT INTO RIDGE VIEW ROAD, LEFT INTO SUNDERLAND ROAD, LEFT INTO UMKUBAAN DRIVE, RETURN ALONG UMKUBAAN DRIVE, RIGHT INTO RIDGE VIEW ROAD, ACROSS BOOTH ROAD INTO DUNBAR ROAD AND PROCEED TO RANK NO: 70 ON DUNBAR ROAD.</p>
12.4	<p>ALTERNATIVELY FROM SOLDIERS WAY TAXI RANK, RIGHT INTO FIELD STREET, LEFT INTO LEOPOLD STREET, ALONG LEOPOLD STREET, INTO CANNONGATE ROAD, INTO THE N3, WESTBOUND, ALONG THE N3, INTO THE ON- RAMP TO THE N2, ALONG THE N2, LEFT INTO INANDA ROAD OFF RAMP, LEFT INTO INANDA ROAD (M21), INTO INANDA HIGHWAY AND CONTINUE AS PER ANY OF THE ABOVE ROUTES.</p>
12.5	<p>FROM CATO MANOR TO POINT WITHIN PROVINCE OF KZN ONLY. NO PICKING UP OR SETTING DOWN OF PASSENGERS AN ROUTE.</p>



transport

Department:
Transport
Province of KwaZulu-Natal

GAZETTE

LGKZNG02-2018-
APR

REGION: ALL

12.6	<p>ENSIMBINI (PUTNEY PLACE) TO DURBAN (VICTORIA STREET TAXI STOP).</p> <p>FROM THE STARTING POINT AT THE INTERSECTION OF NUBIAN AVENUE AND PUTNEY PLACE/STAFFORD CRESCENT, ALONG NUBIAN AVENUE, LEFT INTO BOROUGH ROAD, LEFT INTO DUNBAR ROAD, RIGHT INTO WIGGINS ROAD, LEFT INTO BELLAIR ROAD, RIGHT INTO JAN SMUTS HIGHWAY LEFT INTO BRICKFIELD ROAD, LEFT INTO RANGLES ROAD, LEFT INTO AN ON-RAMP TO THE WESTERN FREEWAY (N3) EASTBOUND, ALONG THE N3, LEFT INTO AN OFF-RAMP TO BEREA ROAD NORTH, RIGHT INTO BOTANIC GARDENS ROAD, LEFT INTO BEREA ROAD SOUTH, INTO BEREA ROAD INTO WEST STREET, LEFT INTO FIELD STREET, LEFT INTO QUEENS STREET, RIGHT INTO VICTORIA STREET TO THE END POINT OF VICTORIA STREET OPPOSITE SOLDIER'S WAY BUS RANK.</p> <p>ALTERNATIVE</p> <p>FROM THE STARTING POINT AT THE INTERSECTION OF NUBIAN AVENUE AND PUTNEY PLACE/STAFFORD CRESCENT, ALONG NUBIAN AVENUE, RIGHT INTO BOROUGH ROAD, RIGHT INTO DUNBAR ROAD, LEFT INTO BOOTH ROAD, INTO FRANCOIS ROAD, LEFT INTO UMBILO ROAD (RIGHT INTO BEREA ROAD INTO WEST STREET OR INTO GALE STREET, RIGHT INTO MOORE ROAD, LEFT INTO WARWICK AVENUE {ALONG WARWICK AVENUE, LEFT INTO CANONGATE ROAD AND PROCEED TO CANONGATE SOUTH TAXI RANK} OR RIGHT INTO WEST STREET} LEFT INTO FIELD STREET, LEFT INTO QUEEN STREET, RIGHT INTO VICTORIA STREET TO THE END POINT ON VICTORIA STREET OPPOSITE SOLDIER'S WAY BUS RANK. INWARD JOURNEY - FROM ENSIMBINI (PUTNEY PLACE) TO DURBAN (CANONGATE SOUTH TAXI RANK) FROM THE STARTING POINT AT THE INTERSECTION OF NUBIAN AVENUE AND PUTNEY PLACE/STAFFORD CRESCENT, ALONG NUBIAN AVENUE, LEFT INTO BOROUGH ROAD, LEFT INTO DUNBAR ROAD, RIGHT INTO WIGGINS ROAD, LEFT INTO AN ON-RAMP TO THE WESTERN FREEWAY (N3), EASTBOUND, ALONG THE N3, LEFT INTO AN OFF-RAMP TO BEREA ROAD NORTH, INTO OLD DUTCH ROAD, RIGHT INTO MARKET ROAD, RIGHT INTO LEOPOLD STREET, INTO CANONGATE ROAD AND PROCEED TO THE END POINT AT CANONGATE ROAD SOUTH TAXI RANK.</p> <p>RESTRICTED FROM PICKING UP ALONG BEREA ROAD SOUTH AND WEST STREET.</p> <p>RETURN</p> <p>FROM CANONGATE SOUTH TAXI RANK (DURBAN) TO: ENSIMBINI (PUTNEY PL.) INTO CANONGATE ROAD, INTO THE WESTERN FREEWAY, (N3), WESTBOUND LEFT INTO AN OFF-RAMP TO BRICKFIELD ROAD, LEFT INTO BRICKFIELD ROAD, RIGHT INTO JAN SMUTS HIGHWAY, LEFT INTO BELLAIR ROAD, RIGHT INTO WIGGINS ROAD, LEFT INTO DUNBAR ROAD, RIGHT INTO BOROUGH ROAD, RIGHT INTO NUBIAN AVENUE AND PROCEED TO THE END POINT AT THE INTERSECTION OF NUBIAN AVENUE AND PUTNEY PLACE AND STAFFORD CRESCENT.</p> <p>RETURN JOURNEY - FROM VICTORIA STREET TAXI STOP TO STARTING POINT: ENSIMB.</p>
12.7	<p>CATO MANOR TO ALBERT LUTHULI HOSPITAL</p> <p>FROM DUNBAR TAXI RANK NO 70 IN CATO MANOR INTO SUNDERLAND ROAD, RIGHT TO HOPEWELL ROAD, RIGHT TO LEY ROAD, LEFT TO BOWOOD CRESCENT, LEFT TO REDMOR ROAD, RIGHT TO BOWOOD CRESCENT, LEFT TO UPHILL ROAD, LEFT TO UMKHUMBANE DRIVE, RIGHT TO ZWELABASHA ROAD AND RETURN ON ZWELABASHA ROAD, RIGHT TO UMKHUMBANE DRIVE, RIGHT TO TUTU MNGADI CIRCLE, RIGHT TO UMKHUMBANE DRIVE AND RETURN ON UMKHUMBANE DRIVE, LEFT TO RIDGEVIEW ROAD, RIGHT TO RUSSEL MNGOMEZULU AND RETURN ON RUSSEL MNGOMEZULU, LEFT TO RIDGEVIEW ROAD, LEFT TO BOTHI DLADLA ROAD, RETURN ON THE CIRCLE OF BOTHI DLADLA ROAD, LEFT TO RIDGEVIEW ROAD, RIGHT TO SUNDERLAND ROAD, RIGHT TO BRAMCOTE ROAD, RIGHT TO SUNDERLAND ROAD, LEFT TO AUM ROAD, RIGHT TO BOWOOD CRESCENT, RIGHT TO GRANBY PLACE, RETURN ON THE CIRCLE OF GRANBY CRESCENT, LEFT TO BOWOOD ROAD, LEFT TO AUM ROAD, LEFT TO SUNDERLAND, RIGHT TO BOOTH ROAD, RIGHT TO BELLAIR ROAD, LEFT TO NIGELA ROAD TO ALBERT LUTHULI TAXI RANK AND RETURN ON THE SAME ROUTE.</p>

**transport**

Department:
Transport
Province of KwaZulu-Natal

GAZETTE

LGKZNG02-2018-
APR

REGION: ALL

12.8 CATO MANOR TO PINETOWN

FROM DUNBAR TAXI RANK NO. 70 IN CATO MANOR RIGHT TO WIGGENS ROAD, LEFT TO BELLAIR ROAD, LEFT TO JAN SMUTHS AVENUE, LEFT TO ST JOHN AVENUE, RIGHT TO JOSIAH GUMEDE, SET DOWN PASSENGERS, LEFT TO MOODIE STREET, RIGHT TO HILL STREET TAXI RANK.

RETURN ROUTE

FROM HILL STREET TAXI RANK, RIGHT TO MOODIE STREET, LEFT TO CHAPEL STREET, RIGHT TO CROMPTON ROAD INTO M13, OFF-RAMP TO M13, OFF-RAMP TO SPINE ROAD, RIGHT TO ST JAMES AVENUE, LEFT TO DUNBAR ROAD AND PROCEED TO RANK NO. 70 IN CATO MANOR.



transport

Department:
Transport
Province of KwaZulu-Natal

GAZETTE

LGKZNG02-2018-
APR

REGION: ALL

1) Application Number: APP0098488	2) Gazette Number: LGKZNG02-2018-APR
3) Applicant: THULEBONE NGIDI ID NO. 4910105787085 Association: CATOR-MANOR TAXI ASSOCIATION	4) Applicant Address: P.O. BOX 60347 AMANZIMTOTI DURBAN KWA-ZULU NATAL 4126
5) Existing Licence Holder: NOT APPLICABLE ID NO. NOT APPLICABLE	6) Existing Licence Holder Address: NOT APPLICABLE
7) Type of application: NEW OPERATING LICENCE	8) Operating Licence Number: NOTAVAILABLE
9) Vehicle Type: MINIBUS	10) 1 X 15 (SEATED) + 0 (STANDING)
11) Region: DURBAN CENTRAL	
12.1	<p>INWARD JOURNEY- FROM RANK NO. 70 (DUNBAR ROAD) CATO MANOR TO DURBAN (VICTORIA STREET TAXI STOP)</p> <p>FROM RANK NO.70 ON DUNBAR ROAD, ALONG DUNBAR ROAD, RIGHT INTO WIGGINS ROAD, LEFT INTO BELLAIR ROAD, RIGHT INTO JAN SMUTS HIGHWAY, LEFT INTO BRICKFIELD ROAD, LEFT INTO RANGLES ROAD, LEFT INTO AN ON-RAMP TO THE WESTERN FREEWAY (N3), EASTBOUND, ALONG THE N3, LEFT INTO AN OFF-RAMP T BEREAD ROAD NORTH, RIGHT INTO BOTANIC GARDENS ROAD, LEFT INTO BEREAD ROAD SOUTH, INTO BEREAD ROAD, INTO WEST STREET LEFT INTO FIELD STREET LEFT INTO QUEENS STREET RIGHT INTO VICTORIA STREET TO THE END OF POINT ON VICTORIA STREET OPPOSITE SOLDIERS 'WAY BUS RANK.</p> <p>ALTERNATIVE - ROUTE FROM RANK NO.70 ON DUNBAR ROAD ALONG DUNBAR ROAD, LEFT INTO BOOTH ROAD INTO FRANCOIS ROAD, LEFT INTO UMBILO ROAD [RIGHT INTO BEREAD ROAD INTO WEST STREET OR INTO GALE STREET, RIGHT INTO MOORE ROAD, LEFT INTO WARWICK AVENUE {ALONG WARWICK AVENUE, LEFT INTO CANONGATE ROAD AND PROCEED TO CANONGATE SOUTH TAXI RANK} OR {RIGHT INTO WEST STREET}] - LEFT INTO FIELD STREET, LEFT INTO QUEEN STREET, RIGHT INTO VICTORIA STREET TO THE END POINT ON VICTORIA STREET OPPOSITE SOLDIERS WAY BUS RANK.</p> <p>RESTRICTED FROM PICKING UP ALONG BEREAD ROAD SOUTH AND WEST STREET</p>
12.2	<p>FROM RANK NO.70 (DUNBAR ROAD) CATO MANOR TO DURBAN (CANONGATE SOUTH TAXI RANK)</p> <p>FROM RANK NO.70 ON DUNBAR ROAD, ALONG DUNBAR ROAD, RIGHT INTO WIGGINS ROAD, LEFT INTO BELLAIR ROAD, RIGHT INTO JAN SMUTS HIGHWAY, LEFT INTO BRICKFIELD ROAD, LEFT INTO RANGLES ROAD, LEFT INTO AN ON-RAMP TO THE WESTERN FREEWAY, (N3), EASTBOUND, (N3), ALONG THE N3, LEFT INTO AN OFF-RAMP TO BEREAD ROAD NORTH, ALONG BEREAD ROAD NORTH, INTO OLD DUTCH ROAD, RIGHT INTO MARKET ROAD, RIGHT INTO LEOPOLD STREET, INTO CANONGATE ROAD AND PROCEED TO THE END POINT AT CANONGATE SOUTH TAXI RANK. RETURN JOURNEY - FROM CANONGATE ROAD SOUTH TAXI RANK (DURBAN) TO STARTING POINT: RANK NO:70 (DUNBAR ROAD) CATO MANOR. INTO CANONGATE ROAD, INTO WESTERN FREEWAY (N3), WESTBOUND, LEFT INTO AN OFF-RAMP TO BRICKFIELD ROAD, LEFT INTO BRICKFIELD ROAD, RIGHT INTO JAN SMUTS HIGHWAY, LEFT INTO BELLAIR ROAD, RIGHT INTO WIGGINS ROAD, LEFT INTO DUNBAR ROAD, ALONG DUNBAR ROAD AND PROCEED TO RANK NO:70 ON DUNBAR ROAD. RETURN JOURNEY - FROM VICTORIA STREET TAXI STOP TO STARTING POINT: RANK NO:70 (DUNBAR ROAD) CATO MANOR. FROM PICK UP POINT ON VICTORIA STREET, RIGHT INTO QUEEN STREET, RIGHT INTO RUSSEL STREET, LEFT INTO LEOPOLD STREET, INTO CANONGATE ROAD, INTO THE WESTERN FREEWAY (N3) WESTBOUND, LEFT INTO AN OFF-RAMP TO BRICKFIELD ROAD, LEFT INTO BRICKFIELD ROAD, RIGHT INTO JAN SMUTS HIGHWAY, LEFT INTO BELLAIR ROAD, RIGHT INTO WIGGINS ROAD, LEFT INTO DUNBAR ROAD, ALONG DUNBAR ROAD AND PROCEED TO RANK NO:70 ON DUNBAR ROAD.</p>



transport

Department:
Transport
Province of KwaZulu-Natal

GAZETTE

LGKZNG02-2018-
APR

REGION: ALL

12.3	<p>FROM RANK NO.70 DUNBAR ROAD, ALONG DUNBAR ROAD, CROSS OVER BOOTH ROAD, INTO RIDGE VIEW ROAD, LEFT INTO SUNDERLAND ROAD, LEFT INTO UMKUBAAN DRIVE, RETURN ALONG UMKUBAAN DRIVE, RIGHT INTO RIDGE VIEW ROAD, RIGHT INTO BOOTH ROAD, LEFT INTO BELLAIR ROAD, AND PROCEED ALONG BELLAIR ROAD TO THE RANK ON BELLAIR ROAD, AND PROCEED ALONG BELLAIR ROAD, RIGHT INTO JAN SMUTS HIGHWAY, LEFT INTO BRICKFIELD ROAD, LEFT INTO RANGLES ROAD, LEFT INTO AN ON-RAMP TO THE WESTERN FREEWAY (N3), EASTBOUND, ALONG THE N3, LEFT INTO AN OFF-RAMP TO BEREA ROAD NORTH INTO OLD DUTCH ROAD, RIGHT INTO MARKET STREET, RIGHT INTO LEOPOLD STREET, INTO CANONGATE SOUTH TAXI RANK.</p> <p>ALTERNATIVE RIGHT INTO BOTANIC GARDENS ROAD, LEFT INTO BEREA ROAD SOUTH, INTO BEREA ROAD, INTO WEST STREET, LEFT INTO FIELD STREET, LEFT INTO QUEEN STREET, RIGHT INTO VICTORIA STREET TO THE END POINT ON VICTORIA STREET OPPOSITE SOLDIERS WAY BUS RANK AND RETURN AS PER 4.2 OR 4.4</p> <p>RETURN FROM VICTORIA STREET TAXI STOP TO STARTING POINT: RANK NO: 70 (DUNBAR ROAD) CATO MANORS. FROM PICK UP POINT ON VICTORIA STREET, RIGHT INTO QUEEN STREET, RIGHT INTO RUSSEL STREET, LEFT INTO LEOPOLD STREET, INTO CANONGATE ROAD INTO THE WESTERN FREEWAY (N3), WESTBOUND, LEFT INTO AN OFF-RAMP TO BRICKFIELD ROAD, LEFT INTO BRICKFIELD, RIGHT INTO JAN SMUTS HIGHWAY, LEFT INTO BELLAIR ROAD, RIGHT INTO WIGGINS ROAD, LEFT INTO DUNBAR ROAD, ALONG DUNBAR ROAD AND PROCEED TO RANK NO: 70 DUNBAR.</p> <p>INTO GALE STREET, RIGHT INTO MOORE ROAD, LEFT INTO WARWICK AVENUE, [ALONG WARWICK AVENUE, LEFT INTO CANONGATE ROAD AND PROCEED TO CANONGATE SOUTH TAXI RANK] AND RETURN AS PER 4.2</p> <p>FROM CANONGATE SOUTH TAXI RANK, INTO CANONGATE ROAD, INTO WESTERN FREEWAY N3, WESTBOUND, LEFT INTO CANONGATE ROAD, INTO AN OFF-RAMP TO BRICKFIELD ROAD, RIGHT INTO JAN SMUTS HIGHWAY, LEFT INTO BELLAIR ROAD PROCEED LEFT INTO BOOTH ROAD, LEFT INTO RIDGE VIEW ROAD, LEFT INTO SUNDERLAND ROAD, LEFT INTO UMKUBAAN DRIVE, RETURN ALONG UMKUBAAN DRIVE, RIGHT INTO RIDGE VIEW ROAD, ACROSS BOOTH ROAD INTO DUNBAR ROAD AND PROCEED TO RANK NO: 70 ON DUNBAR ROAD.</p>
12.4	<p>ALTERNATIVELY FROM SOLDIERS WAY TAXI RANK, RIGHT INTO FIELD STREET, LEFT INTO LEOPOLD STREET, ALONG LEOPOLD STREET, INTO CANNONGATE ROAD, INTO THE N3, WESTBOUND, ALONG THE N3, INTO THE ON- RAMP TO THE N2, ALONG THE N2, LEFT INTO INANDA ROAD OFF RAMP, LEFT INTO INANDA ROAD (M21), INTO INANDA HIGHWAY AND CONTINUE AS PER ANY OF THE ABOVE ROUTES.</p>
12.5	<p>FROM CATO MANOR TO POINT WITHIN PROVINCE OF KZN ONLY. NO PICKING UP OR SETTING DOWN OF PASSENGERS AN ROUTE.</p>



transport

Department:
Transport
Province of KwaZulu-Natal

GAZETTE

LGKZNG02-2018-
APR

REGION: ALL

12.6	<p>ENSIMBINI (PUTNEY PLACE) TO DURBAN (VICTORIA STREET TAXI STOP).</p> <p>FROM THE STARTING POINT AT THE INTERSECTION OF NUBIAN AVENUE AND PUTNEY PLACE/STAFFORD CRESCENT, ALONG NUBIAN AVENUE, LEFT INTO BOROUGH ROAD, LEFT INTO DUNBAR ROAD, RIGHT INTO WIGGINS ROAD, LEFT INTO BELLAIR ROAD, RIGHT INTO JAN SMUTS HIGHWAY LEFT INTO BRICKFIELD ROAD, LEFT INTO RANGLES ROAD, LEFT INTO AN ON-RAMP TO THE WESTERN FREEWAY (N3) EASTBOUND, ALONG THE N3, LEFT INTO AN OFF-RAMP TO BEREA ROAD NORTH, RIGHT INTO BOTANIC GARDENS ROAD, LEFT INTO BEREA ROAD SOUTH, INTO BEREA ROAD INTO WEST STREET, LEFT INTO FIELD STREET, LEFT INTO QUEENS STREET, RIGHT INTO VICTORIA STREET TO THE END POINT OF VICTORIA STREET OPPOSITE SOLDIER'S WAY BUS RANK.</p> <p>ALTERNATIVE</p> <p>FROM THE STARTING POINT AT THE INTERSECTION OF NUBIAN AVENUE AND PUTNEY PLACE/STAFFORD CRESCENT, ALONG NUBIAN AVENUE, RIGHT INTO BOROUGH ROAD, RIGHT INTO DUNBAR ROAD, LEFT INTO BOOTH ROAD, INTO FRANCOIS ROAD, LEFT INTO UMBILO ROAD (RIGHT INTO BEREA ROAD INTO WEST STREET OR INTO GALE STREET, RIGHT INTO MOORE ROAD, LEFT INTO WARWICK AVENUE {ALONG WARWICK AVENUE, LEFT INTO CANONGATE ROAD AND PROCEED TO CANONGATE SOUTH TAXI RANK} OR RIGHT INTO WEST STREET} LEFT INTO FIELD STREET, LEFT INTO QUEEN STREET, RIGHT INTO VICTORIA STREET TO THE END POINT ON VICTORIA STREET OPPOSITE SOLDIER'S WAY BUS RANK. INWARD JOURNEY - FROM ENSIMBINI (PUTNEY PLACE) TO DURBAN (CANONGATE SOUTH TAXI RANK) FROM THE STARTING POINT AT THE INTERSECTION OF NUBIAN AVENUE AND PUTNEY PLACE/STAFFORD CRESCENT, ALONG NUBIAN AVENUE, LEFT INTO BOROUGH ROAD, LEFT INTO DUNBAR ROAD, RIGHT INTO WIGGINS ROAD, LEFT INTO AN ON-RAMP TO THE WESTERN FREEWAY (N3), EASTBOUND, ALONG THE N3, LEFT INTO AN OFF-RAMP TO BEREA ROAD NORTH, INTO OLD DUTCH ROAD, RIGHT INTO MARKET ROAD, RIGHT INTO LEOPOLD STREET, INTO CANONGATE ROAD AND PROCEED TO THE END POINT AT CANONGATE ROAD SOUTH TAXI RANK.</p> <p>RESTRICTED FROM PICKING UP ALONG BEREA ROAD SOUTH AND WEST STREET.</p> <p>RETURN</p> <p>FROM CANONGATE SOUTH TAXI RANK (DURBAN) TO: ENSIMBINI (PUTNEY PL.) INTO CANONGATE ROAD, INTO THE WESTERN FREEWAY, (N3), WESTBOUND LEFT INTO AN OFF-RAMP TO BRICKFIELD ROAD, LEFT INTO BRICKFIELD ROAD, RIGHT INTO JAN SMUTS HIGHWAY, LEFT INTO BELLAIR ROAD, RIGHT INTO WIGGINS ROAD, LEFT INTO DUNBAR ROAD, RIGHT INTO BOROUGH ROAD, RIGHT INTO NUBIAN AVENUE AND PROCEED TO THE END POINT AT THE INTERSECTION OF NUBIAN AVENUE AND PUTNEY PLACE AND STAFFORD CRESCENT.</p> <p>RETURN JOURNEY - FROM VICTORIA STREET TAXI STOP TO STARTING POINT: ENSIMB.</p>
12.7	<p>CATO MANOR TO ALBERT LUTHULI HOSPITAL</p> <p>FROM DUNBAR TAXI RANK NO 70 IN CATO MANOR INTO SUNDERLAND ROAD, RIGHT TO HOPEWELL ROAD, RIGHT TO LEY ROAD, LEFT TO BOWOOD CRESCENT, LEFT TO REDMOR ROAD, RIGHT TO BOWOOD CRESCENT, LEFT TO UPHILL ROAD, LEFT TO UMKHUMBANE DRIVE, RIGHT TO ZWELABASHA ROAD AND RETURN ON ZWELABASHA ROAD, RIGHT TO UMKHUMBANE DRIVE, RIGHT TO TUTU MNGADI CIRCLE, RIGHT TO UMKHUMBANE DRIVE AND RETURN ON UMKHUMBANE DRIVE, LEFT TO RIDGEVIEW ROAD, RIGHT TO RUSSEL MNGOMEZULU AND RETURN ON RUSSEL MNGOMEZULU, LEFT TO RIDGEVIEW ROAD, LEFT TO BOTHI DLADLA ROAD, RETURN ON THE CIRCLE OF BOTHI DLADLA ROAD, LEFT TO RIDGEVIEW ROAD, RIGHT TO SUNDERLAND ROAD, RIGHT TO BRAMCOTE ROAD, RIGHT TO SUNDERLAND ROAD, LEFT TO AUM ROAD, RIGHT TO BOWOOD CRESCENT, RIGHT TO GRANBY PLACE, RETURN ON THE CIRCLE OF GRANBY CRESCENT, LEFT TO BOWOOD ROAD, LEFT TO AUM ROAD, LEFT TO SUNDERLAND, RIGHT TO BOOTH ROAD, RIGHT TO BELLAIR ROAD, LEFT TO NIGELA ROAD TO ALBERT LUTHULI TAXI RANK AND RETURN ON THE SAME ROUTE.</p>

**transport**

Department:
Transport
Province of KwaZulu-Natal

GAZETTE

LGKZNG02-2018-
APR

REGION: ALL

12.8 CATO MANOR TO PINETOWN

FROM DUNBAR TAXI RANK NO. 70 IN CATO MANOR RIGHT TO WIGGENS ROAD, LEFT TO BELLAIR ROAD, LEFT TO JAN SMUTHS AVENUE, LEFT TO ST JOHN AVENUE, RIGHT TO JOSIAH GUMEDE, SET DOWN PASSENGERS, LEFT TO MOODIE STREET, RIGHT TO HILL STREET TAXI RANK.

RETURN ROUTE

FROM HILL STREET TAXI RANK, RIGHT TO MOODIE STREET, LEFT TO CHAPEL STREET, RIGHT TO CROMPTON ROAD INTO M13, OFF-RAMP TO M13, OFF-RAMP TO SPINE ROAD, RIGHT TO ST JAMES AVENUE, LEFT TO DUNBAR ROAD AND PROCEED TO RANK NO. 70 IN CATO MANOR.



transport

Department:
Transport
Province of KwaZulu-Natal

GAZETTE

LGKZNG02-2018-
APR

REGION: ALL

1) Application Number: APP0098505	2) Gazette Number: LGKZNG02-2018-APR
3) Applicant: MJ NDLANGAMANDLA ID NO. 5910245412080 Association: IKHWEZI LOCAL AND LONG DISTANCE TA	4) Applicant Address: PO BOX 1126 PONGOLA 3170
5) Existing Licence Holder: NOT APPLICABLE ID NO. NOT APPLICABLE	6) Existing Licence Holder Address: NOT APPLICABLE
7) Type of application: NEW OPERATING LICENCE	8) Operating Licence Number: LGKZN0803000891
9) Vehicle Type: MINIBUS	10) 1 X 15 (SEATED) + 0 (STANDING)
11) Region: ZULULAND	
12.1	FROM PONGOLA TAXI RANK, TURN LEFT JOIN NAUDE STREET, TURN RIGHT TO ONVERWACHT AND RETURN.
12.2	PONGOLA TO PONGOLA SUGAR MILL. 3. FROM PONGOLA TAXI RANK, TURN LEFT JOIN N2, PROCEED AND TURN RIGHT TO PONGOLA SUGAR MILL AND RETURN.
12.3	FROM PONGOLA TAXI RANK, JOIN N2 TO GOLELA CROSSING, TURN LEFT PROCEED TO GOLELA BOARDER POST AND RETURN TO THE CROSSING, TURN LEFT JOIN N2, PROCEED TO INKONKONI CROSSING (JOZINI TURN OFF), TURN LEFT JOINING JOZINI ROAD AND PROCEED TO JOZINI TOWN, PROCEED TO KWASKIEMELELE CROSS, TURN RIGHT INTO MANGUZI ROAD AND PROCEED INTO KWANGANASE TAXI RANK AND RETURN.
12.4	PONGOLA TO NONGOMA. 5. FROM PONGOLA TAXI RANK, TURN LEFT INTO N2 AND RIGHT INTO R66, PROCEED TO MAGUDU TOWN AND PROCEED TO NONGOMA TOWN AND PROCEED INTO ULUNDI CITY COMPLEX TAXI RANK AND RETURN.
12.5	FROM PONGOLA TAXI RANK TURN LEFT INTO N2 AND RIGHT TO R66, PROCEED TO MAGUDU TOWN AND TURN RIGHT TO R60 AND PROCEED TO VRYHEID, R69, TURN INTO CHURCH STREET IN VRYHEID, TURN RIGHT INTO CICIL EMME STREET, TURN LEFT INTO UTRECHT STREET AND PROCEED TO VRYHEID TAXI RANK AND RETURN.
12.6	FROM PONGOLA TAXI RANK, TURN RIGHT INTO N2, PROCEED AND TURN LEFT JOIN COMMONDALE ROAD, TURN LEFT INTO R33 TO PAULPIETTERSBURG, MPEVANE, BLOEDRIVER, TURN RIGHT INTO R34, PROCEED AND TURN LEFT TO UTRECHT, JOIN MADADENI ROAD, PROCEED TO N11, TURN RIGHT INTO NEWCASTLE TAXI RANK AND RETURN.
12.7	PONGOLA TO PIETERMARITZBURG FROM PONGOLA TAXI RANK, TURN RIGHT INTO N2, PROCEED TO COMMONDALE, TURN LEFT INTO R33, TO PAULPIETTERSBURG, VRYHEID, BLOEDRIVER, DUNDEE, JOIN R68 AND PROCEED TO N11, TURN LEFT INTO FIRST ROBOTS AND PROCEED, TURN RIGHT INTO R74, TURN LEFT INTO N3, PROCEED TO ESTCOURT, MOOIRIVER, HOWICK, PROCEED AND TURN OFF TO GREYTOWN ROAD, TURN RIGHT TO THE FIRST ROBOTS INTO PIETERMARITZBURG CITY AND PROCEED TO CHURCH STREET AND RETURN.
12.8	NCOTSHANE TO PONGOLA. FROM NCOTSHANE TAXI RANK B TURN RIGHT TO P343, PROCEED TO ONVERWACHT ROAD, AND TURN RIGHT PROCEED TO NAUDE STREET; TURN RIGHT INTO PONGOLA TAXI RANK AND RETURN.
12.9	FROM PONGOLA TAXI RANK, TURN RIGHT INTO N2, PROCEED TO PIET RETIEF, ERMELO, JOIN N17, PROCEED TO BETHAL, TRICHARDT, KINROSS, LEANDRA, DEVON, SPRINGS, BENONI, GERMISTON, PROCEED TO M1, TURN LEFT INTO RISSIK STREET, TURN RIGHT INTO DEVILARS STREET AND PROCEED INTO JOHANNESBURG PARK CITY TAXI RANK NO-2 AND RETURN

**transport**

Department:
Transport
Province of KwaZulu-Natal

GAZETTE

LGKZNG02-2018-
APR

REGION: ALL

12.10	PONGOLA TO DURBAN. FROM PONGOLA TAXI RANK, TURN RIGHT INTO AND ALONG N2, TO GOGELA, PROCEED TO HLUHLUWE , MTUBATUBA, EMPANGENI ON N2, LEAVING THE N2 AT MOUNT EDGECOMBE, JOIN AND PROCEED ALONG R67, TURN RIGHT AT THE FIRST INTERSECTION TO ARGYLE ROAD, TURN RIGHT AT THE FIRST ROBOTS, PROCEED TO UMGENI ROAD AND TURN RIGHT TO DURBAN TAXI RANK AND RETURN.
12.11	PONGOLA TO PEIT RETIEF. FROM PONGOLA TAXI RANK, TURN RIGHT INTO N2, PROCEED TO PIET RETIEF, TURN LEFT INTO PIET RETIEF TAXI RANK AND RETURN.



transport

Department:
Transport
Province of KwaZulu-Natal

GAZETTE

LGKZNG02-2018-
APR

REGION: ALL

1) Application Number: APP0098510	2) Gazette Number: LGKZNG02-2018-APR
3) Applicant: BREAK THROUGH INVESTMENTS ID NO. 200107087723 Association: NOT AVAILABLE	4) Applicant Address: PO BOX 1523 ESTCOURT 3310
5) Existing Licence Holder: NOT APPLICABLE ID NO. NOT APPLICABLE	6) Existing Licence Holder Address: NOT APPLICABLE
7) Type of application: CONVERSION (LTPS TO LEGITIMATE)	8) Operating Licence Number: 1323294
9) Vehicle Type: BUS	10) 1 X 64 (SEATED) + 5 (STANDING)
11) Region: UTHUNGULU	
12.1	ZNT 1172/99T Route Description - See attached



transport

Department:
Transport
Province of KwaZulu-Natal

GAZETTE

LGKZNG02-2018-
APR

REGION: ALL

1) Application Number: APP0098545	2) Gazette Number: LGKZNG02-2018-APR
3) Applicant: BREAK THROUGH INVESTMENTS ID NO. 200107087723 Association: NOT AVAILABLE	4) Applicant Address: PO BOX 1523 ESTCOURT 3310
5) Existing Licence Holder: NOT APPLICABLE ID NO. NOT APPLICABLE	6) Existing Licence Holder Address: NOT APPLICABLE
7) Type of application: CONVERSION (LTPS TO LEGITIMATE)	8) Operating Licence Number: 1323265
9) Vehicle Type: BUS	10) 1 X 65 (SEATED) + 4 (STANDING)
11) Region: UTHUNGULU	
12.1	ZNT 1172/99T Route Description - See attached



transport

Department:
Transport
Province of KwaZulu-Natal

GAZETTE

LGKZNG02-2018-
APR

REGION: ALL

1) Application Number: APP0098540	2) Gazette Number: LGKZNG02-2018-APR
3) Applicant: BREAK THROUGH INVESTMENTS ID NO. 200107087723 Association: NOT AVAILABLE	4) Applicant Address: PO BOX 1523 ESTCOURT 3310
5) Existing Licence Holder: NOT APPLICABLE ID NO. NOT APPLICABLE	6) Existing Licence Holder Address: NOT APPLICABLE
7) Type of application: CONVERSION (LTPS TO LEGITIMATE)	8) Operating Licence Number: 1323290
9) Vehicle Type: BUS	10) 1 X 65 (SEATED) + 5 (STANDING)
11) Region: UTHUNGULU	
12.1	ZNT 1172/99T Route Description - See attached



transport

Department:
Transport
Province of KwaZulu-Natal

GAZETTE

LGKZNG02-2018-
APR

REGION: ALL

1) Application Number: APP0098525	2) Gazette Number: LGKZNG02-2018-APR
3) Applicant: BREAK THROUGH INVESTMENTS ID NO. 200107087723 Association: NOT AVAILABLE	4) Applicant Address: PO BOX 1523 ESTCOURT 3310
5) Existing Licence Holder: NOT APPLICABLE ID NO. NOT APPLICABLE	6) Existing Licence Holder Address: NOT APPLICABLE
7) Type of application: CONVERSION (LTPS TO LEGITIMATE)	8) Operating Licence Number: 1323297
9) Vehicle Type: BUS	10) 1 X 65 (SEATED) + 10 (STANDING)
11) Region: UTHUNGULU	
12.1	ZNT 1172/99T Route Description - See attached



transport

Department:
Transport
Province of KwaZulu-Natal

GAZETTE

LGKZNG02-2018-
APR

REGION: ALL

1) Application Number: APP0098529	2) Gazette Number: LGKZNG02-2018-APR
3) Applicant: BREAK THROUGH INVESTMENTS ID NO. 200107087723 Association: NOT AVAILABLE	4) Applicant Address: PO BOX 1523 ESTCOURT 3310
5) Existing Licence Holder: NOT APPLICABLE ID NO. NOT APPLICABLE	6) Existing Licence Holder Address: NOT APPLICABLE
7) Type of application: CONVERSION (LTPS TO LEGITIMATE)	8) Operating Licence Number: 1323269
9) Vehicle Type: BUS	10) 1 X 65 (SEATED) + 8 (STANDING)
11) Region: UTHUNGULU	
12.1	ZNT 1172/99T Route Description - See attached



transport

Department:
Transport
Province of KwaZulu-Natal

GAZETTE

LGKZNG02-2018-
APR

REGION: ALL

1) Application Number: APP0098532	2) Gazette Number: LGKZNG02-2018-APR
3) Applicant: BREAK THROUGH INVESTMENTS ID NO. 200107087723 Association: NOT AVAILABLE	4) Applicant Address: PO BOX 1523 ESTCOURT 3310
5) Existing Licence Holder: NOT APPLICABLE ID NO. NOT APPLICABLE	6) Existing Licence Holder Address: NOT APPLICABLE
7) Type of application: CONVERSION (LTPS TO LEGITIMATE)	8) Operating Licence Number: 1323304
9) Vehicle Type: BUS	10) 1 X 64 (SEATED) + 4 (STANDING)
11) Region: UTHUNGULU	
12.1	ZNT 1172/99T Route Description - See attached



transport

Department:
Transport
Province of KwaZulu-Natal

GAZETTE

LGKZNG02-2018-
APR

REGION: ALL

1) Application Number: APP0098533	2) Gazette Number: LGKZNG02-2018-APR
3) Applicant: BREAK THROUGH INVESTMENTS ID NO. 200107087723 Association: NOT AVAILABLE	4) Applicant Address: PO BOX 1523 ESTCOURT 3310
5) Existing Licence Holder: NOT APPLICABLE ID NO. NOT APPLICABLE	6) Existing Licence Holder Address: NOT APPLICABLE
7) Type of application: CONVERSION (LTPS TO LEGITIMATE)	8) Operating Licence Number: 1323305
9) Vehicle Type: BUS	10) 1 X 65 (SEATED) + 5 (STANDING)
11) Region: UTHUNGULU	
12.1	ZNT 1172/99T Route Description - See attached



transport

Department:
Transport
Province of KwaZulu-Natal

GAZETTE

LGKZNG02-2018-
APR

REGION: ALL

1) Application Number: APP0098534	2) Gazette Number: LGKZNG02-2018-APR
3) Applicant: BREAK THROUGH INVESTMENTS ID NO. 200107087723 Association: NOT AVAILABLE	4) Applicant Address: PO BOX 1523 ESTCOURT 3310
5) Existing Licence Holder: NOT APPLICABLE ID NO. NOT APPLICABLE	6) Existing Licence Holder Address: NOT APPLICABLE
7) Type of application: CONVERSION (LTPS TO LEGITIMATE)	8) Operating Licence Number: 1323266
9) Vehicle Type: BUS	10) 1 X 65 (SEATED) + 8 (STANDING)
11) Region: UTHUNGULU	
12.1	ZNT 1172/99T Route Description - See attached



transport

Department:
Transport
Province of KwaZulu-Natal

GAZETTE

LGKZNG02-2018-
APR

REGION: ALL

1) Application Number: APP0098536	2) Gazette Number: LGKZNG02-2018-APR
3) Applicant: BREAK THROUGH INVESTMENTS ID NO. 200107087723 Association: NOT AVAILABLE	4) Applicant Address: PO BOX 1523 ESTCOURT 3310
5) Existing Licence Holder: NOT APPLICABLE ID NO. NOT APPLICABLE	6) Existing Licence Holder Address: NOT APPLICABLE
7) Type of application: CONVERSION (LTPS TO LEGITIMATE)	8) Operating Licence Number: 1323282
9) Vehicle Type: BUS	10) 1 X 65 (SEATED) + 5 (STANDING)
11) Region: UTHUNGULU	
12.1	ZNT 1172/99T Route Description - See attached

CONTINUES ON PAGE 130 - PART 2



KWAZULU-NATAL PROVINCE
KWAZULU-NATAL PROVINSIE
ISIFUNDAZWE SA KWAZULU-NATALI

Provincial Gazette • Provinsiale Koerant • Igazethi Yesifundazwe

(Registered at the post office as a newspaper) • (As 'n nuusblad by die poskantoor geregistreer)
(Irejistiwee njengephephandaba eposihhovisi)

PIETERMARITZBURG

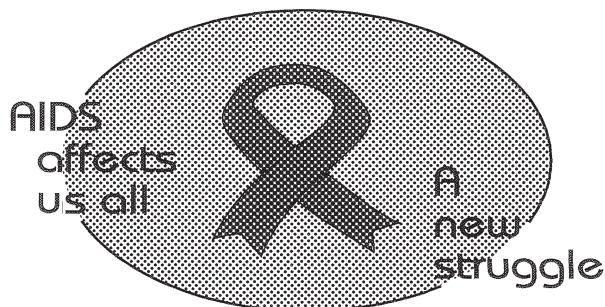
Vol. 12

10 MAY 2018
10 MEI 2018
10 KUNHLABA 2018

No. 1951

PART 2 OF 3

We all have the power to prevent AIDS



**AIDS
HELPLINE**

0800 012 322

DEPARTMENT OF HEALTH

Prevention is the cure

N.B. The Government Printing Works will not be held responsible for the quality of "Hard Copies" or "Electronic Files" submitted for publication purposes

ISSN 1994-4558



9 771994 455008

01951





transport

Department:
Transport
Province of KwaZulu-Natal

GAZETTE

LGKZNG02-2018-
APR

REGION: ALL

1) Application Number: APP0098538	2) Gazette Number: LGKZNG02-2018-APR
3) Applicant: BREAK THROUGH INVESTMENTS ID NO. 200107087723 Association: NOT AVAILABLE	4) Applicant Address: PO BOX 1523 ESTCOURT 3310
5) Existing Licence Holder: NOT APPLICABLE ID NO. NOT APPLICABLE	6) Existing Licence Holder Address: NOT APPLICABLE
7) Type of application: CONVERSION (LTPS TO LEGITIMATE)	8) Operating Licence Number: 1323298
9) Vehicle Type: BUS	10) 1 X 65 (SEATED) + 10 (STANDING)
11) Region: UTHUNGULU	
12.1	ZNT 1172/99T Route Description - See attached



transport

Department:
Transport
Province of KwaZulu-Natal

GAZETTE

LGKZNG02-2018-
APR

REGION: ALL

1) Application Number: APP0098542	2) Gazette Number: LGKZNG02-2018-APR
3) Applicant: BREAK THROUGH INVESTMENTS ID NO. 200107087723 Association: NOT AVAILABLE	4) Applicant Address: PO BOX 1523 ESTCOURT 3310
5) Existing Licence Holder: NOT APPLICABLE ID NO. NOT APPLICABLE	6) Existing Licence Holder Address: NOT APPLICABLE
7) Type of application: CONVERSION (LTPS TO LEGITIMATE)	8) Operating Licence Number: 1323279
9) Vehicle Type: BUS	10) 1 X 60 (SEATED) + 8 (STANDING)
11) Region: UTHUNGULU	
12.1	ZNT 1172/99T Route Description - See attached



transport

Department:
Transport
Province of KwaZulu-Natal

GAZETTE

LGKZNG02-2018-
APR

REGION: ALL

1) Application Number: APP0098541	2) Gazette Number: LGKZNG02-2018-APR
3) Applicant: BREAK THROUGH INVESTMENTS ID NO. 200107087723 Association: NOT AVAILABLE	4) Applicant Address: PO BOX 1523 ESTCOURT 3310
5) Existing Licence Holder: NOT APPLICABLE ID NO. NOT APPLICABLE	6) Existing Licence Holder Address: NOT APPLICABLE
7) Type of application: CONVERSION (LTPS TO LEGITIMATE)	8) Operating Licence Number: 1323289
9) Vehicle Type: BUS	10) 1 X 60 (SEATED) + 8 (STANDING)
11) Region: UTHUNGULU	
12.1	ZNT 1172/99T Route Description - See attached



transport

Department:
Transport
Province of KwaZulu-Natal

GAZETTE

LGKZNG02-2018-
APR

REGION: ALL

1) Application Number: APP0098543	2) Gazette Number: LGKZNG02-2018-APR
3) Applicant: BREAK THROUGH INVESTMENTS ID NO. 200107087723 Association: NOT AVAILABLE	4) Applicant Address: PO BOX 1523 ESTCOURT 3310
5) Existing Licence Holder: NOT APPLICABLE ID NO. NOT APPLICABLE	6) Existing Licence Holder Address: NOT APPLICABLE
7) Type of application: CONVERSION (LTPS TO LEGITIMATE)	8) Operating Licence Number: 1323268
9) Vehicle Type: BUS	10) 1 X 60 (SEATED) + 14 (STANDING)
11) Region: UTHUNGULU	
12.1	ZNT 1172/99T Route Description - See attached



transport

Department:
Transport
Province of KwaZulu-Natal

GAZETTE

LGKZNG02-2018-
APR

REGION: ALL

1) Application Number: APP0098530	2) Gazette Number: LGKZNG02-2018-APR
3) Applicant: BREAK THROUGH INVESTMENTS ID NO. 200107087723 Association: NOT AVAILABLE	4) Applicant Address: PO BOX 1523 ESTCOURT 3310
5) Existing Licence Holder: NOT APPLICABLE ID NO. NOT APPLICABLE	6) Existing Licence Holder Address: NOT APPLICABLE
7) Type of application: CONVERSION (LTPS TO LEGITIMATE)	8) Operating Licence Number: 1323271
9) Vehicle Type: BUS	10) 1 X 65 (SEATED) + 4 (STANDING)
11) Region: UTHUNGULU	
12.1	ZNT 1172/99T Route Description - See attached



transport

Department:
Transport
Province of KwaZulu-Natal

GAZETTE

LGKZNG02-2018-
APR

REGION: ALL

1) Application Number: APP0098522	2) Gazette Number: LGKZNG02-2018-APR
3) Applicant: BREAK THROUGH INVESTMENTS ID NO. 200107087723 Association: NOT AVAILABLE	4) Applicant Address: PO BOX 1523 ESTCOURT 3310
5) Existing Licence Holder: NOT APPLICABLE ID NO. NOT APPLICABLE	6) Existing Licence Holder Address: NOT APPLICABLE
7) Type of application: CONVERSION (LTPS TO LEGITIMATE)	8) Operating Licence Number: 1323280
9) Vehicle Type: BUS	10) 1 X 60 (SEATED) + 14 (STANDING)
11) Region: UTHUNGULU	
12.1	ZNT 1172/99T Route Description - See attached



transport

Department:
Transport
Province of KwaZulu-Natal

GAZETTE

LGKZNG02-2018-
APR

REGION: ALL

1) Application Number: APP0098521	2) Gazette Number: LGKZNG02-2018-APR
3) Applicant: BREAK THROUGH INVESTMENTS ID NO. 200107087723 Association: NOT AVAILABLE	4) Applicant Address: PO BOX 1523 ESTCOURT 3310
5) Existing Licence Holder: NOT APPLICABLE ID NO. NOT APPLICABLE	6) Existing Licence Holder Address: NOT APPLICABLE
7) Type of application: CONVERSION (LTPS TO LEGITIMATE)	8) Operating Licence Number: 1323291
9) Vehicle Type: BUS	10) 1 X 65 (SEATED) + 4 (STANDING)
11) Region: UTHUNGULU	
12.1	ZNT 1172/99T Route Description - See attached



transport

Department:
Transport
Province of KwaZulu-Natal

GAZETTE

LGKZNG02-2018-
APR

REGION: ALL

1) Application Number: APP0098586	2) Gazette Number: LGKZNG02-2018-APR
3) Applicant: ML MKHABELA ID NO. 5605095421088 Association: ESIKHAWINI TAXI ASSOCIATION	4) Applicant Address: P O BOX 1358 ESIKHAWINI KWA-ZULU NATAL 3887
5) Existing Licence Holder: NOT APPLICABLE ID NO. NOT APPLICABLE	6) Existing Licence Holder Address: NOT APPLICABLE
7) Type of application: NEW OPERATING LICENCE	8) Operating Licence Number: LKNKZN0111428
9) Vehicle Type: MINIBUS	10) 1 X 15 (SEATED) + 0 (STANDING)
11) Region: UTHUNGULU	
12.1	<p>ROUTE 1. ESIKHAWINI TO RICHARDSBAY</p> <p>Depart Esikhawini Taxi Rank, turn left into Mthomboni Road, right into Mlebe Mpuma (east), into Meloni (P106) carry straight down the B10 (P106), past Madlankala, turn right into R34 (John Ross Parkway), turn left West Central Arterial carry straight into Bullion Boulevard, then turn left into Taxi City Rank Richardsbay, return along the same route</p>
12.2	<p>ROUTE 2. ESIKHAWINI TO RICHARDSBAY via Alton</p> <p>Depart Esikhawini Rank, left into Mthomboni Road, right into Mlebe Mpuma (east), into Meloni (P106), carry straight down the B10 (P106), past Madlankala, turn right into R34 (John Ross Parkway), turn right into Alumina Allee, 100 metres away from the road, off loading at bus stop (Maringini), return back straight across Alumina Allee, off loading at Amalgamated, Engine Garage, Ikhwezi deport Bell, Shell Garage, ZCBF, Dollar Drive, turn right and left into Bullion Boulevard and turn left into Taxi Rank Richardsbay, and return along the same route</p>
12.3	<p>ROUTE 3. ESIKHAWINI TO EMPANGENI RAIL</p> <p>Depart Esikhawini Rank, turn left into Mthomboni Road, carry straight into D1567, turn right into N2 (freeway), turn left into R34 (John Ross Parkway), straight into Tanner Road, off loading at Kentucky, Post Office, Emric Motors and turn left into B Rank, off loading then turn into Main Road, turn left and right Grantham Highway, back into R34, turn right into Maxwell Street, then left into Lot 63 Taxi Rank, turn right into N2 (Ngoya x Roads) straight to Empangni Circle, left into Tanner Road, then right into B-Rank, turn right into Tanner Road, turn left into R34, right into Maxwell Street, left into Lot 63, taxi rank Empangeni and return along the same route</p>
12.4	<p>ROUTE 4. ESIKHAWINI TO EMPANGENI LOT 63</p> <p>Depart Esikhawini Rank, turn left into Mthomboni Road, straight into D1567, turn right into N2, left into R34 (John Ross Parkway), straight into Main Road, off loading at Speedy, turn left into President Swart Avenue, off loading at Central Park, Total Garage, turn right into Maxwell Street, then left into Lot 63 Taxi Rank Empangeni and return along the same route</p>
12.5	<p>ROUTE 5. ESIKHAWINI (MPEMBENI) TO RICHARDSBAY</p> <p>Depart Esikhawini Taxi Rank, turn right into Mthomboni Road, carry straight across Mlebe Mpuma robots along D887 to Mpembeni (Lexon tea room), turn back along D887, straight down the B10 (P106), past Madlankala, turn right into R34 (John Ross Parkway), turn left into West Central Arterial, carry straight to Bullion Boulevard, then left into Taxi City Rank Richardsbay, along the same route</p>



transport

Department:
Transport
Province of KwaZulu-Natal

GAZETTE

LGKZNG02-2018-
APR

REGION: ALL

12.6	<p>ROUTE 6. ESIKHAWINI (PORT DUNFORD) TO EMPANGENI Depart Esikhawini Rank to Port Dunford, along D537 to kwaMoli tea room and turn back along D537, turn left into D1597, straight to Masongo X Roads, turn left into Mlebe Mpuma, right into Meloni (P106), carry straight down the B10 (P106), past Madlankal, turn left into R34 (John Ross Parkway), turn left into Tanner Road, offloading at Kentucky, Post Office, Emric Motors, left into B-Rank, back into Main Road, left and right into Grantam Highway, turn right into Maxwell Street, then left into Lot 63 Taxi Rank Empangni, and return along the same route</p>
12.7	<p>ROUTE 7. ESIKHAWINI TO DURBAN Depart Esikhawini Rank, carry straight into D1567, turn left into N2 Freeway, carry on straight and turn right into Argyle Road, turn left into Umgeni Road, turn right into Leopold Street, off loading at Durban Station, carry straight to Market Street, off loading at Berea New Market Durban, return along the same route</p>
12.8	<p>ROUTE 00 CONDITIONS:</p> <ol style="list-style-type: none"> 1.PASSENGERS MAY BE PICKED UP AND/OR SET DOWN ONLY AT DESIGNATED TAXI RANK OR TAXI STOP, WHICH SHALL EXCLUDE BUS STOPS. 2.ENTRY OR RANKING ON PRIVATE PROPERTY IS NOT PERMITTED WITHOUT WRITTEN PERMISSION OF THE LANDLORD, A COPY OF WHICH MUST BE SUPPLIED TO THE BOARD. 3.WITHOUT HAVING ENTERED INTO AN AGREEMENT WITH OTHER OPERATORS ON A COMMON ROUTE, AS CONTEMPLATED BY SECTION 88(2)(B) OF ACT 22 OF 2000, THE PICKING UP OR SETTING DOWN OF PASSENGERS ON SUCH ROUTE IS NOT PERMITTED. A COPY OF SUCH AGREEMENT MUST BE SUPPLIED TO THE BOARD. 4.AT RANKS, WHETHER ON – STREET OR OFF – STREET, ONLY THE TAXIS THAT CAN BE ACCOMODATED IN THE DEMARCATED AREA MAY OCCUPY THE RANK, EXCESS VEHICLES MUST HOLD ELSEWHERE AT DESIGNATED HOLDING AREAS. 5.RANK PERMITS OR LETTERS OF AUTHORITY MUST BE PRODUCED IN RESPECT OF ALL RANKS IN MUNICIPAL AREAS, IN PARTICULAR MAJOR TOWNS AND CITIES AND IN PARTICULAR INTER-PROVINCIAL DESTINATIONS. 6.THE ALLOCATION OF ANY ROUTE OR PORTION OF A ROUTE IS SUBJECT TO THE CONDITION THAT IT HAS BEEN APPROVED AND ALLOCATED IN GOOD FAITH AND THAT SUCH ROUTE WILL BE INVALID SHOULD IT TRANSPIRE THAT THE ROUTE OR PORTION THEREOF WILL, OR HAS CAUSED CONFLICT DUE TO IT HAVING BEEN APPROVED BASED ON INCORRECT OR FALSE INFORMATION SUPPLIED TO THE BOARD OR AS A RESULT OF AN ERROR. IN SUCH INSTANCE THE OPERATING LICENCE MUST BE RETURNED TO THE BOARD FOR CORRECTION. 7.THE VEHICLE MUST BE COVERED BY MOTOR VEHICLE INSURANCE AS WELL AS PERSONAL LIABILITY INSURANCE



transport

Department:
Transport
Province of KwaZulu-Natal

GAZETTE

LGKZNG02-2018-
APR

REGION: ALL

1) Application Number: APP0098607	2) Gazette Number: LGKZNG02-2018-APR
3) Applicant: LJ SHIBASE ID NO. 7107295391086 Association: NOT AVAILABLE	4) Applicant Address: P O BOX 61719 BISHOPGATE 4001
5) Existing Licence Holder: NOT APPLICABLE ID NO. NOT APPLICABLE	6) Existing Licence Holder Address: NOT APPLICABLE
7) Type of application: REPLACEMENTS (COV) AND CONVERSION	8) Operating Licence Number: 1268226
9) Vehicle Type: MOTORCAR	10) 1 X 6 (SEATED) + 0 (STANDING)
11) Region: DURBAN CENTRAL	
12.1	FROM 63 RIVER DRIVE, GLENMORE SITUATED WITHIN THE MAGISTERIAL DISTRICT OF DURBAN TO POINTS WITHIN A RADIUS OF 50 (FIFTY) KILOMETRES THEREFROM AND RETURN TO 63 RIVER DRIVE GLENMORE.



transport

Department:
Transport
Province of KwaZulu-Natal

GAZETTE

LGKZNG02-2018-
APR

REGION: ALL

1) Application Number: APP0098634	2) Gazette Number: LGKZNG02-2018-APR
3) Applicant: LD NZAMA ID NO. 7309145628085 Association: NDWEDWE & DISTRICT TAXI OWNERS ASSOC.	4) Applicant Address: 28 MILKHAVEN PLACE FORESTHAVEN PHOENIX 4068
5) Existing Licence Holder: NOT APPLICABLE ID NO. NOT APPLICABLE	6) Existing Licence Holder Address: NOT APPLICABLE
7) Type of application: NEW OPERATING LICENCE	8) Operating Licence Number: NOTAVAILABLE
9) Vehicle Type: MINIBUS	10) 1 X 13 (SEATED) + 0 (STANDING)
11) Region: GREATER NORTH	
12.1	<p>FROM MTSHEBHENI OR MANYASENI TRANSIT RANKS, TO ROAD P100, RIGHT INTO M27, LEFT INTO MR93/M25, (KWAMASHU HIGHWAY), ALONG M25, LEFT INTO INDUSTRIAL PARK ROAD/BESTER'S OFF RAMP, DROPPING OFF PASSENGERS, PROCEED TO JOIN M25, ALONG M25, LEFT INTO MALANDELA ROAD OFF-RAMP TO DROP OFF PASSENGERS, PROCEED TO JOIN M25, ALONG M25, RIGHT INTO THEN2, ALONG EH N2, LEFT INTO AN ON-RAMP TO THE N3, PROCEED TO JOIN THE N3, ALONG EH N3, INTO OLD DUTCH ROAD, INTO ALICE STREET, RIGHT INTO MARKET ROAD, RIGHT INTO LEOPOLD STREET, RIGHT INTO WARWICK AVENUE, LEFT INTO ETNA LANE AND PROCEED TO RANK NO. 420 ON ETNA LANE.</p> <p>3.2 ALICE STREET, RIGHT INTO SOLDIERS' WAY, RIGHT INTO QUEEN STREET, RIGHT INTO FIELD STREET, AND PROCEED TO RANK 85 ON FIELD STREET.</p> <p>CONDITIONS: ON FORWARD JOURNEY, PASSENGERS TO BE PICKED UP AND DROPPED OFF FROM THE POINT OF ORIGIN AND ALONG P100 UNTIL HHLOLOHHOLO IS REACHED, THEREAFTER ONLY SETTING DOWN OF PASSENGERS ALONG THE REMAINDER OF THE ROUTE, (M27, M25 R102) UNTIL REACHING THE DESTINATION RANK ON THE RETURN TRIP NO PASSENGERS MAY BE SET DOWN UNTIL REACHING HHLOLOHHOLO.</p>
12.2	<p>DURBAN TO MTSHEBHENI AND MANYASENI</p> <p>FROM RANK 85 ON FIELD STREET, INTO ALBERT STREET, INTO UMGENI ROAD, INTO NORTH COAST ROAD, INTO KWAMASHU HIGHWAY (M25), INTO MR93, RIGHT INTO M27 PASS EMTSHEBHENI POLICE STATION, LEFT INTO ROAD P100 AND PROCEED TO ANY OF DESTINATION POINTS (1.1 TO 1.14) ABOVE.</p> <p>FROM RANK 85 ON FIELD STREET, LEFT INTO LEOPOLD STREET, INTO CANONGATE ROAD, INTO THE WESTERN FREEWAY (N3), RIGHT AT SPAGHETTI JUNCTION, INTO THE N2, ALONG THE N2, LEFT INTO KWA MASHU HIGHWAY (M25) OFF RAMP, ALONG THE M25, INTO THE M93, RIGHT INTO M27, PASS EMTSHEBHENI POLICE STATION, LEFT INTO P100 AND PROCEED TO ANY DESTINATION POINTS (1.1 TO 1.14) ABOVE</p> <p>FROM RANK 420 ON ETNA LANE, LEFT INTO WARWICK AVENUE, RIGHT INTO ALICE STREET, RIGHT INTO MARKET ROAD, RIGHT INTO LEOPOLD STREET, INTO CANONGATE ROAD, INTO THE WESTERN FREEWAY (N3), RIGHT AT SPAGHETTI JUNCTION, INTO THE N2, ALONG THE N2, LEFT INTO KWAMASHU HIGHWAY (M25) OFF-RAMP, ALONG THE M25, INTO MR93, RIGHT INTO M27 PASS EMTSHEBHENI POLICE STATION, LEFT INTO ROAD P100 AND PROCEED TO ANY OF THE DESTINATION POINTS (1.1 TO 1.14) ABOVE.</p> <p>CONDITIONS: ON RETURN JOURNEY NO PASSENGERS TO BE SET DOWN ALONG THE ROUTE UNTIL HHLOLOHHOLO, BUT PASSENGERS CAN BE PICKED UP ALONG THE ROUTE (R102, M25, M27, P100) UNTIL REACHING HHLOLOHHOLO.</p>



transport

Department:
Transport
Province of KwaZulu-Natal

GAZETTE

LGKZNG02-2018-
APR

REGION: ALL

12.3	FROM ANY OF THE ABOVE POINTS OF ORIGIN (1.1 TO 1.14) TO ROAD P100, RIGHT INTO M27, LEFT INTO MR93/M25, ALONG M25 (KWAMASHU HIGHWAY)-2.1 INTO NORTH COAST ROAD (R102), PASS CANNAUGHT BRIDGE, INTO UMGENI ROAD, RIGHT INTO LEOPOLD STREET, RIGHT INTO WARWICK AVENUE, LEFT INTO ETNA LANE AND PROCEED TO RANK NO. 420 IN ETNA LANE.2.2 INTO NORTH COAST ROAD (R102), PASS CANNAUGHT BRIDGE, INTO UMGENI ROAD, RIGHT INTO SOLDIERS' WAY, RIGHT INTO QUEEN STREET, RIGHT INTO FIELD STREET AND PROCEED TO RANK NO. 85 OF FIELD STREET.2.3 INTO NORTH COAST (R102), PASS CANNAUGHT BRIDGE, INTO UMGENI ROAD, INTO SOLDIERS' WAY, RIGHT INTO QUEEN STREET, RIGHT INTO FIELD STREET, PROCEED TO RANK 85 ON FIELD STREET, CONTINUE ALONG FIELD STREET, LEFT INTO LEOPOLD STREET, RIGHT INTO WARWICK AVENUE, LEFT INTO ETNA LANE AND PROCEED TO RANK NO. 420 ON ETNA LANE.
12.4	<p>1. FROM NDWENDWE AND DISTRICT TO EMTSHEBHENI (INANDA SAP) AND RETURN TO DURBAN</p> <p>1.1 ENYONI: FROM ENYONI D1613 TO JUNCTION OF P100, P100 TO MTSHEBHENI AND RETURN</p> <p>1.2 EZIMPONDWENI: ROAD P716 JUNCTION WITH P100 TO MTSHEBHENI AND RETURN</p> <p>1.3 GAWULA: ROAD D1543, NGONWENI, P100 TO MTSHEBHENI AND RETURN</p> <p>1.4 KWAGOQA/MSILILI: FROM KWAGOQO D869 TO EZIMPONDWENI ON ROAD P716 TO P100, A LONG ROAD P100 TO MTSHEBHENI AND RETURN</p> <p>1.5 KWASEME: FROM KWASEME, ROAD D1608 TO ROAD P100, A LONG ROAD P100 TO MTSHEBHENI AND RETURN</p> <p>1.6 MZINYATHI: FROM KWASEME ROAD D1608 TO MZINYATHI AND RETURN</p> <p>1.7 MAKHULUSENI: FROM MAKHULUSENI, UNNAMED ROAD, OR, D1514 TO MKHUZE TO ROAD P715 INTO ROAD P100 TO MTSHEBHENI AND RETURN</p> <p>1.8 MANTOBELO: FROM MANTOBELO ROAD 1538 INTO ROAD P715 TO ROAD P100, A LONG ROAD P100 TO MTSHEBHENI AND RETURN</p> <p>1.9 MEME: FROM MEME, UNKNOWN ROAD BECOMING ROAD P1510, ALONG P1510 PASS TAFAMASI TO ITS JUNCTION WITH ROAD P100, ALONG P100, ALONG P100 TO MTSHEBHENI AND RETURN</p> <p>1.10 NDWENDWE: FROM NDWEDWE, ROAD P715 TO ITS JUNCTION WITH ROAD P100, ALONG P100 TO MTSHEBHENI AND RETURN</p> <p>1.11 NGOZA: FROM NGOZA TO MTATA ON UNNAMED ROAD, RETURN TO ROAD D870, P100, ALONG TO MTSHEBHENI AND RETURN</p> <p>1.12 NJOBOYINYE: FROM NJOBOYINYE ON ROAD P102, BECOMING ROAD P100, INTO ROAD D1604, BECOMING ROAD D1510, TAFAMASI, BECOMING ROAD P100, A LONG ROAD P100 TO MTSHEBHENI AND RETURN</p> <p>1.13 SIMAMANE: FROM SIMAMANE ON ROAD D1513 VIA MANGANGENI ON ROAD D1513 BECOMING ROAD P715 INTO ROAD P100, A LONG ROAD P100 TO MTSHEBHENI AND RETURN</p> <p>1.14 KHUSANEA3827 IS FROM D870 TO KHUSANE AND THEN JOINING D1606 AT PHAPHAMA AND CARRIES ON TO P100 AT MANYASENI AND RETURN.</p>



transport

Department:
Transport
Province of KwaZulu-Natal

GAZETTE

LGKZNG02-2018-
APR

REGION: ALL

12.5	<p>DURBAN TO MTSHEBHENI AND MANYASENI (1.1 TO 1.14).</p> <p>4.1 FROM RANK 85 FIELD STREET, INTO ALBERT STREET, UMGENI ROAD, INTO NORTH COAST ROAD, INTO KWAMASHU HIGHWAY 9M25), INTO MR93, RIGHT INTO M27 PASS EMTSHEBHENI POLICE STATION, LEFT INTO ROAD P100 AND PROCEED TO ANY OF DESTINATION POINTS (1.1 TO 1.14) ABOVE.</p> <p>4.2 FROM RANK 85 ON FIELD STREET, LEFT INTO LEOPOLD STREET, INTO CANONGATE ROAD, INTO THE WESTERN FREEWAY (N3), RIGHT AT SPAGHETTI JUNCTION, INTO THE N2, ALONG THE N2, INTO M27, PASS EMTSHEBHENI POLICE STATION, LEFT INTO P100 AND PROCEED TO ANY DESTINATION POINTS (1.1 TO 1.14) ABOVE.</p> <p>CONDITIONS 1: ON RETURN JOURNEY NO PASSENGERS TO BE SET DOWN ALONG THE ROUTE UNTIL HHOLOHHOLO, BUT PASSENGERS CAN BE PICKED UP ALONG THE ROUTE (R102, M25, M27, P100) UNTIL REACHING HHOLOHHOLO)</p> <p>CONDITIONS 2: 1. PASSENGERS MAY BE PICKED UP AND/OR SET DOWN ONLY AT DESIGNATED TAXI RANK OR TAXI STOP, WHICH SHALL EXCLUDE BUS STOPS. 2. ON THE IN BOUND TRIP DURBAN, NO PASSENGERS MAY BE PICKED UP EN ROUTE FROM ENTERING HHOLOHHOLO, UNTIL REACHING ETNA LANE OR FIELD STREET TAXI RANK. 3. ON THE RETURN TRIP TO NDWEDWE, NO PASSENGERS MAY BE SET DOWN UNTIL REACHING HHOLOHHOLO. 4. ENTRY OR RANKING ON PRIVATE PROPERTY IS NOT PERMITTED WITHOUT WRITTEN PERMISSION ON THE LANDLORD, A COPY OF WHICH MUST BE SUPPLIED ON THE BOARD. 5. WITHOUT HAVING ENTERED INTO AN AGREEMENT WITH OTHER OPERATORS ON A COMMON ROUTE, AS CONTEMPLATED BY SECTION 88(2)(B) OF ACT 22 OF 2000, THE PICKING UP OR SETTING DOWN OF PASSENGERS ON SUCH ROUTE IS NOT PERMITTED. A COPY OF SUCH AGREEMENT MUST BE SUPPLIED TO THE BOARD. 6. AT RANKS, WHETHER ON-STREET OR OFF-STREET, ONLY THE TAXIS THAT CAN BE ACCOMMODATED IN THE DEMARCATED AREA MAY OCCUPY THE RANK, EXCESS VEHICLES MUST HOLD ELSEWHERE AT DESIGNATED AREAS.</p>
12.6	<p>2. FROM TRANSIT RANK (1.1 TO 1.14) AT MTSHEBHENI AND MANYASENI TO DURBAN (FORWARD JOURNEY) FROM ANY OF THE ABOVE POINTS OF ORIGIN (1.1 TO 1.14), TO ROAD P100, RIGHT INTO M27, LEFT INTO MR93/M25, ALONG M25 (KWA MASHUA HIGHWAY) -</p> <p>2.1. INTO NORTH COAST ROAD (R102), PASS CANNAUGHT BRIDGE, INTO UMGENI ROAD, RIGHT INTO LEOPOLD STREET, RIGHT INTO WARWICK AVENUE, LEFT INTO ETNA LANE AND PROCEED TO RANK NO. 420 IN ETNA LANE.</p> <p>2.2. INTO NORTH COAST ROAD (R102), PASS CANNAUGHT BRIDGE, INTO UMGENI ROAD, RIGHT INTO SOLDIERS' WAY, RIGHT INTO QUEEN STREET, RIGHT INTO FIELD STREET AND PROCEED TO RANK NO. 85 ON FIELD STREET.</p> <p>2.3. INTO NORTH COAST (R102), PASS CANNAUGHT BRIDGE, INTO UMGENI ROAD, INTO SOLDIERS' WAY, RIGHT INTO QUEEN STREET, RIGHT IN FIELD STREET, PROCEED TO RANK 85 ON FIELD STREET, CONTINUE ALONG FIELD STREET, LEFT INTO LEOPOLD STREET, RIGHT INTO WARWICK AVENUE, LEFT INTO ETNA LANE AND PROCEED TO RANK NO. 420 ON ETNA LANE.</p>



transport

Department:
Transport
Province of KwaZulu-Natal

GAZETTE

LGKZNG02-2018-
APR

REGION: ALL

12.7	<p>NDWEDWE AND DISTRICT TAXI ASSOCIATION.</p> <p>ROUTE 1 FROM NDWEDWE AND DISTRICT TO EMTSHEBENI (INANDA SAP) AND RETURN OR TO DURBAN</p> <p>1.1. ENYONI: FROM ENYONI D1613 TO JUNCTION OF P100, P100 TO EMTSHEBENI AND RETURN</p> <p>1.2. EZIMPONDWENI: ROAD P716 JUNCTION WITH P100, A LONG P100 TO MTSHEBHENI; AND RETURN.</p> <p>1.3. GAWULA: ROAD D1543, NGONWENI, P100 TO MTSHEBHENI; AND RETURN.</p> <p>1.4. KWAGOQO / MSILILI: FROM KWAGOQO D869 TO EZIMPONDWENI ON ROAD P716, ROAD P716 TO P100, A LONG ROAD P100 TO MTSHEBHENI AND RETURN</p> <p>1.5. KWASEME: FROM KWASEME, ROAD D1608 TO ROAD P100, A LONG ROAD P100 TO MTSHEBHENI; AND RETURN.</p> <p>1.6. MZINYATHI: FROM KWASEME ROAD D1608 TO MZINYATHI AND RETURN;</p> <p>1.7. MAKHULUSENI: FROM MAKHULUSENI, UNNAMED ROAD, OR, D1514 TO MKHUKUZE TO ROAD P715 INTO ROAD P100 TO MTSHEBHENI; AND RETURN.</p> <p>1.8. MANTOBELO: FROM MANTOBELO ROAD 1538 INTO ROAD P715 TO ROAD P100, A LONG ROAD P100 TO MTSHEBHENI; AND RETURN.</p> <p>1.9. MEME: FROM MEME, UNKNOWN ROAD BECOMING ROAD P1510, A LONG P1510 PASS TAFAMASI TO ITS JUNCTION WITH ROAD P100, A LONG P100 TO MTSHEBHENI; AND RETURN.</p> <p>1.10. NDWEDWE: FROM NDWEDWE, ROAD P715 TO ITS JUNCTION WITH ROAD P100, A LONG P100 TO MTSHEBHENI; AND RETURN.</p> <p>1.11. NGOZA: FROM NGOZA TO MATATA ON UNNAMED ROAD, RETURN TO ROAD D870, P100, A LONG TO MTSHEBHENI AND RETURN</p> <p>1.12. NJOBOYINYE: FROM NJOBOYINYE ON ROAD P102, BECOMING ROAD P100, INTO ROAD D1604, BECOMING ROAD D1510, TAFAMASI, BECOMING ROAD P100, A LONG ROAD P100 TO MTSHEBHENI; AND RETURN</p> <p>1.13. SIMAMANE: FROM SIMAMANE ON ROAD D1513 VIA MANGANGENI ON ROAD D1513 BECOMING ROAD P715 INTO ROAD P100, A LONG ROAD P100 TO MTSHEBHENI AND RETURN.</p> <p>1.14. KHUSANE: A3827 IS FROM D870 TO KHUSANE AND THEN JOINING D1606 AT PHAPHAMA AND CARRIES ON TO P100 AT MANYASENI AND RETURN.</p>
12.8	<p>VERULAM TO STANGER</p> <p>5.1. FROM IRELAND STREET TAXI RANK PROCEED TO ROBOTS AT MOSS STREET, TURN RIGHT INTO MOSS STREET AT FOUR WAY STOP, TURN RIGHT SHALIMAR ROAD, JOINING CEMETARY ROAD, TURN RIGHT INTO P100, TURN LEFT R102, TURN LEFT INTO CHIEF ALBERT LUTHULI STREET, TURN RIGHT INTO BALCOM STREET AND RANK AT MARKET PLAZA AND RETURN VIA THE SAME AS ABOVE</p> <p>5.2. FROM IRELAND STREET TAXI RANK PROCEED TOWARDS BP GARAGE, TURN RIGHT INTO INANDA ROAD, TURN RIGHT R102, FROM R102 SAME AS 5.1.5.3. FROM IRELAND STREET TAXI RANK PROCEED STRAIGHT TOWARDS BP GARAGE, JOINING OLD MIAN ROAD (M27), TURN LEFT N2, TURN LEFT R74, TURN LEFT INTO KING GEORGE ROAD, TURN LEFT K/MARKET PLAZA RANK AND RETURN ON THE SAME ROUTE</p>
12.9	<p>VERULAM TO TONGAAT</p> <p>FROM IRELAND STREET TAXI RANK PROCEED TO ROBOT AT MOSS STREET, TURN RIGHT INTO MOSS STREET AT FOUR WAY STOP, TURN RIGHT INTO SHALIMAR BECOMING CEMETARY ROAD, TURN RIGHT INTO P100, TURN LEFT INTO R102, PROCEED TO TONGAAT, TURN LEFT TO MARKET LANE TO TONGAAT TAXI RANK AND RETURN VIA THE SAME ROUTE.</p> <p>FROM IRELAND TAXI RANK PROCEED STRAIGHT UP TO BP GARAGE, TURN RIGHT INTO INANDA ROAD, AT THE ROBOT, TURN RIGHT INTO R102 AND PROCEED TO TONGAAT, LEFT INTO MARKET LANE TO TONGAAT TAXI RANK AND RETURN VIA THE SAME ROUTE.</p>
12.10	<p>NDWEDWE TO DURBAN</p> <p>FROM NDWEDWE MISSION ON D1514, TURN RIGHT INTO P100, PROCEED STRAIGHT, PASS NDWEDWE TAXI RANK, NDWEDWE COURT, COTTONLANDS, CANELANDS, TURN RIGHT INTO CEMETARY ROAD BECOMING SHALIMAR ROAD, TURN LEFT, PASS MOSS STREET, TURN LEFT INTO IRELAND STREET, TURN AROUND AT THE RANK AND PROCEED STRAIGHT ON IRELAND STREET, TURN RIGHT INTO INANDA ROAD, TURN LEFT R102, JOINING M41 EITHER TURN LEFT INTO N2 SOUTHBOUND, LEFT NORTH COAST ROAD BECOMING UMGENI ROAD, TURN RIGHT LEOPOLD STREET, TURN LEFT GREY STREET, TURN RIGHT PRINCE EDWARD STREET AND RANK</p> <p>ALTERNATIVE</p> <p>FROM M41, TURN LEFT M4, JOINING STANGER STREET, TURN RIGHT INTO ORDINANCE ROAD, TURN LEFT INTO GREY STREET, TURN RIGHT INTO PRINCE EDWARD STREET AND RANK</p> <p>3.2. FROM NDWEDWE MISSION ON D1514, TURN LEFT P100, PROCEED STRAIGHT TO NDWEDWE TAXI RANK, NDWEDWE COURT, COTTONLANDS, CANELANDS, TURN RIGHT INTO CEMETARY ROAD BECOMING SHALIMAR ROAD, TURN LEFT INTO MOSS STREET, TURN LEFT INTO IRELAND STREET, TURN AROUND AT THE RANK AND PROCEED STRAIGHT ON IRELAND STREET, JOINING OLD MAIN ROAD (M27), RIGHT M4 AND FROM M4 SAME AS 3.1.</p>



transport

Department:
Transport
Province of KwaZulu-Natal

GAZETTE

LGKZNG02-2018-
APR

REGION: ALL

12.11	FROM IRELAND STREET TAXI RANK PROCEED STRAIGHT UP TO BP GARAGE, TURN RIGHT INTO INANDA ROAD, TURN LEFT R102, JOINING M41, TURN LEFT N2 SOUTHBOUND, LEFT INTO INANDA ROAD / UMGENI ROAD, OFF-RAMP, STRAIGHT INTO UMGENI SERVICE ROAD, TURN RIGHT INTO UMGENI ROAD (M19), TURN RIGHT INTO OLD MAIN ROAD, TURN LEFT INTO ANDERSON ROAD AND RANK, RETURN BACK TO VERULAM TAXI RANK ON THE SAME ROUTE.
12.12	FROM IRELAND STREET TAXI RANK PROCEED TO ROBOT, TURN RIGHT INTO MOSS STREET, AT THE FOURWAY STOP TURN RIGHT INTO SHALIMAR ROAD, TURN LEFT AT CEMETARY ROAD, TURN LEFT AT P100, PASS CANELANDS, COTTONLANDS, NDWEDWE COURT, NDWEDWE TAXI RANK, TURN LEFT D1514, TURN AROUND AT D1570 AND RETURN TO VERLAM ON THE SAME ROUTE. OR FROM IRELAND STREET TAXI RANK PROCEED TOWARDS BP GARAGE, TURN RIGHT INTO INANDA ROAD, TURN RIGHT INTO R102, TURN LEFT AT P100, PASS CANELANDS, COTTONLANDS, NDWEDWE COURT, NDWEDWE TAXI RANK, TURN LEFT D1514, TURN AROUND AT D1570, AND RETURN TO VERLAM TAXI RANK ON THE SAME ROUTE.
12.13	VERULAM TO MORELAND 7.1.FROM IRELAND STREET TAXI RANK PROCEED TO ROBOT AT MOSS STREET, TURN RIGHT INTO MOSS STREET, AT FOUR WAY STOP, TURN RIGHT INTO SHALIMAR ROAD JOINING CEMETARY ROAD, TURN RIGHT P100, STRAIGHT TO JOIN WICK STREET (P99), PASSING BARRS FLAT, UMDLOTI SCHOOL, TURN AROUND AT D575 AND RETURN TO VERULAM TAXI RANK ON THE SAME ROUTE. 7.2.FROM IRELAND STREET TAXI RANK PROCEED STRAIGHT TO BP GARAGE, TURN RIGHT INTO INANDA ROAD, TURN RIGHT INTO R102, TURN RIGHT INTO WICK STREET (P99), PASSING BARRS FLAT, UMDLOTI SCHOOL, TURN AROUND AT D575 AND RETURN TO VERULAM TAXI RANK ON THE SAME ROUTE.
12.14	VERULAM TO COTTON LANDS 8.1.FROM IRELAND STREET TAXI RANK PROCEED TO THE ROBOT AT MOSS STREET, TURN RIGHT INTO MOSS STREET, AT FOUR WAY STOP TURN RIGHT INTO SHALIMAR ROAD, TURN LEFT INTO CEMETARY ROAD, TURN LEFT P100, TURN LEFT L368 AND RETURN TO VERULAM TAXI RANK ON THE SAME ROUTE 8.2.FROM IRELAND STREET TAXI RANK PROCEED STRAIGHT TO BP GARAGE, TURN RIGHT INTO INANDA ROAD, TURN RIGHT R102, TURN LEFT P100, TURN LEFT L368 AND RETURN TO VERULAM TAXI RANK ON THE SAME ROUTE.
12.15	FROM IRELAND STREET TAXI RANK PROCEED TO ROBOT AT MOSS STREET, TURN RIGHT INTO MOSS STREET, TURN RIGHT INTO RUSSOM STREET, JOINING MISSION ROAD, PASS UMHLOTI HEIGHTS, MISSION ROAD BECOMING ESTUARY DRIVE, TURN LEFT INTO RUSSOM STREET, TURN LEFT INTO MOSS STREET, TURN LEFT INTO IRELAND STREET AND RANK AT THE VERULAM TAXI RANK.
12.16	VERULAM TO NDWEDWE / INTAPHUKA / SMAMANE FROM IRELAND STREET TAXI RANK PROCEED TO ROBOT AT MOSS STREET, TURN RIGHT INTO MOSS STREET, AT FOUR WAY STOP TURN RIGHT INTO SHALIMAR ROAD, TURN LEFT INTO CEMETARY ROAD, TURN LEFT P100, TURN LEFT EITHER AT D1601, D1574 (ANOTHER LEFT AT D1600) AND D1600 TO JOIN D1515, TURN RIGHT INTO P713, TURN LEFT P100, TURN AROUND AT THE NDWEDWE TAXI RANK ON P100, PROCEED ON P100 AND TURN RIGHT INTO CEMETARY ROAD, JOINING SHALIMAR ROAD, TURN LEFT INTO MOSS STREET, TURN LEFT INTO IRELAND STREET AND RANK AT THE VERULAM TAXI RANK. FROM IRELAND STREET TAXI RANK PROCEED STRAIGHT UP TO BP GARAGE, TURN RIGHT INTO INANDA ROAD, TURN RIGHT R102, TURN LEFT P100, TURN LEFT EITHER AT D1601, D1574, ANOTHER LEFT AT D1600 AND D1600 TO JOIN D1515, TURN RIGHT P713, TURN AROUND AT THE NDWEDWE TAXI RANK ON P100, PROCEED ON P100 AND TURN RIGHT R102, TURN LEFT INTO INANDA ROAD, TURN LEFT INTO IRELAND STREET TAXI RANK AND RANK AT THE VERULAM TAXI RANK.



transport

Department:
Transport
Province of KwaZulu-Natal

GAZETTE

LGKZNG02-2018-
APR

REGION: ALL

1) Application Number: APP0098636	2) Gazette Number: LGKZNG02-2018-APR
3) Applicant: T NGIDI ID NO. 4910105787085 Association: CATOR-MANOR TAXI ASSOCIATION	4) Applicant Address: P.O. BOX 60347 AMANZIMTOTI DURBAN KWA-ZULU NATAL 4126
5) Existing Licence Holder: NOT APPLICABLE ID NO. NOT APPLICABLE	6) Existing Licence Holder Address: NOT APPLICABLE
7) Type of application: NEW OPERATING LICENCE	8) Operating Licence Number: NOTAVAILABLE
9) Vehicle Type: MINIBUS	10) 1 X 15 (SEATED) + 0 (STANDING)
11) Region: DURBAN CENTRAL	
12.1	<p>INWARD JOURNEY- FROM RANK NO. 70 (DUNBAR ROAD) CATO MANOR TO DURBAN (VICTORIA STREET TAXI STOP)</p> <p>FROM RANK NO.70 ON DUNBAR ROAD, ALONG DUNBAR ROAD, RIGHT INTO WIGGINS ROAD, LEFT INTO BELLAIR ROAD, RIGHT INTO JAN SMUTS HIGHWAY, LEFT INTO BRICKFIELD ROAD, LEFT INTO RANGLES ROAD, LEFT INTO AN ON-RAMP TO THE WESTERN FREEWAY (N3), EASTBOUND, ALONG THE N3, LEFT INTO AN OFF-RAMP T BEREAD ROAD NORTH, RIGHT INTO BOTANIC GARDENS ROAD, LEFT INTO BEREAD ROAD SOUTH, INTO BEREAD ROAD, INTO WEST STREET LEFT INTO FIELD STREET LEFT INTO QUEENS STREET RIGHT INTO VICTORIA STREET TO THE END OF POINT ON VICTORIA STREET OPPOSITE SOLDIERS 'WAY BUS RANK.</p> <p>ALTERNATIVE - ROUTE FROM RANK NO.70 ON DUNBAR ROAD ALONG DUNBAR ROAD, LEFT INTO BOOTH ROAD INTO FRANCOIS ROAD, LEFT INTO UMBILO ROAD [RIGHT INTO BEREAD ROAD INTO WEST STREET OR INTO GALE STREET, RIGHT INTO MOORE ROAD, LEFT INTO WARWICK AVENUE {ALONG WARWICK AVENUE, LEFT INTO CANONGATE ROAD AND PROCEED TO CANONGATE SOUTH TAXI RANK} OR {RIGHT INTO WEST STREET}] - LEFT INTO FIELD STREET, LEFT INTO QUEEN STREET, RIGHT INTO VICTORIA STREET TO THE END POINT ON VICTORIA STREET OPPOSITE SOLDIERS WAY BUS RANK.</p> <p>RESTRICTED FROM PICKING UP ALONG BEREAD ROAD SOUTH AND WEST STREET</p>
12.2	<p>FROM RANK NO.70 (DUNBAR ROAD) CATO MANOR TO DURBAN (CANONGATE SOUTH TAXI RANK)</p> <p>FROM RANK NO.70 ON DUNBAR ROAD, ALONG DUNBAR ROAD, RIGHT INTO WIGGINS ROAD, LEFT INTO BELLAIR ROAD, RIGHT INTO JAN SMUTS HIGHWAY, LEFT INTO BRICKFIELD ROAD, LEFT INTO RANGLES ROAD, LEFT INTO AN ON-RAMP TO THE WESTERN FREEWAY, (N3), EASTBOUND, (N3), ALONG THE N3, LEFT INTO AN OFF-RAMP TO BEREAD ROAD NORTH, ALONG BEREAD ROAD NORTH, INTO OLD DUTCH ROAD, RIGHT INTO MARKET ROAD, RIGHT INTO LEOPOLD STREET, INTO CANONGATE ROAD AND PROCEED TO THE END POINT AT CANONGATE SOUTH TAXI RANK. RETURN JOURNEY - FROM CANONGATE ROAD SOUTH TAXI RANK (DURBAN) TO STARTING POINT: RANK NO:70 (DUNBAR ROAD) CATO MANOR. INTO CANONGATE ROAD, INTO WESTERN FREEWAY (N3), WESTBOUND, LEFT INTO AN OFF-RAMP TO BRICKFIELD ROAD, LEFT INTO BRICKFIELD ROAD, RIGHT INTO JAN SMUTS HIGHWAY, LEFT INTO BELLAIR ROAD, RIGHT INTO WIGGINS ROAD, LEFT INTO DUNBAR ROAD, ALONG DUNBAR ROAD AND PROCEED TO RANK NO:70 ON DUNBAR ROAD. RETURN JOURNEY - FROM VICTORIA STREET TAXI STOP TO STARTING POINT: RANK NO:70 (DUNBAR ROAD) CATO MANOR. FROM PICK UP POINT ON VICTORIA STREET, RIGHT INTO QUEEN STREET, RIGHT INTO RUSSEL STREET, LEFT INTO LEOPOLD STREET, INTO CANONGATE ROAD, INTO THE WESTERN FREEWAY (N3) WESTBOUND, LEFT INTO AN OFF-RAMP TO BRICKFIELD ROAD, LEFT INTO BRICKFIELD ROAD, RIGHT INTO JAN SMUTS HIGHWAY, LEFT INTO BELLAIR ROAD, RIGHT INTO WIGGINS ROAD, LEFT INTO DUNBAR ROAD, ALONG DUNBAR ROAD AND PROCEED TO RANK NO:70 ON DUNBAR ROAD.</p>



transport

Department:
Transport
Province of KwaZulu-Natal

GAZETTE

LGKZNG02-2018-
APR

REGION: ALL

12.3	<p>FROM RANK NO.70 DUNBAR ROAD, ALONG DUNBAR ROAD, CROSS OVER BOOTH ROAD, INTO RIDGE VIEW ROAD, LEFT INTO SUNDERLAND ROAD, LEFT INTO UMKUBAAN DRIVE, RETURN ALONG UMKUBAAN DRIVE, RIGHT INTO RIDGE VIEW ROAD, RIGHT INTO BOOTH ROAD, LEFT INTO BELLAIR ROAD, AND PROCEED ALONG BELLAIR ROAD TO THE RANK ON BELLAIR ROAD, AND PROCEED ALONG BELLAIR ROAD, RIGHT INTO JAN SMUTS HIGHWAY, LEFT INTO BRICKFIELD ROAD, LEFT INTO RANGLES ROAD, LEFT INTO AN ON-RAMP TO THE WESTERN FREEWAY (N3), EASTBOUND, ALONG THE N3, LEFT INTO AN OFF-RAMP TO BEREA ROAD NORTH INTO OLD DUTCH ROAD, RIGHT INTO MARKET STREET, RIGHT INTO LEOPOLD STREET, INTO CANONGATE SOUTH TAXI RANK.</p> <p>ALTERNATIVE RIGHT INTO BOTANIC GARDENS ROAD, LEFT INTO BEREA ROAD SOUTH, INTO BEREA ROAD, INTO WEST STREET, LEFT INTO FIELD STREET, LEFT INTO QUEEN STREET, RIGHT INTO VICTORIA STREET TO THE END POINT ON VICTORIA STREET OPPOSITE SOLDIERS WAY BUS RANK AND RETURN AS PER 4.2 OR 4.4</p> <p>RETURN FROM VICTORIA STREET TAXI STOP TO STARTING POINT: RANK NO: 70 (DUNBAR ROAD) CATO MANORS. FROM PICK UP POINT ON VICTORIA STREET, RIGHT INTO QUEEN STREET, RIGHT INTO RUSSEL STREET, LEFT INTO LEOPOLD STREET, INTO CANONGATE ROAD INTO THE WESTERN FREEWAY (N3), WESTBOUND, LEFT INTO AN OFF-RAMP TO BRICKFIELD ROAD, LEFT INTO BRICKFIELD, RIGHT INTO JAN SMUTS HIGHWAY, LEFT INTO BELLAIR ROAD, RIGHT INTO WIGGINS ROAD, LEFT INTO DUNBAR ROAD, ALONG DUNBAR ROAD AND PROCEED TO RANK NO: 70 DUNBAR.</p> <p>INTO GALE STREET, RIGHT INTO MOORE ROAD, LEFT INTO WARWICK AVENUE, [ALONG WARWICK AVENUE, LEFT INTO CANONGATE ROAD AND PROCEED TO CANONGATE SOUTH TAXI RANK] AND RETURN AS PER 4.2</p> <p>FROM CANONGATE SOUTH TAXI RANK, INTO CANONGATE ROAD, INTO WESTERN FREEWAY N3, WESTBOUND, LEFT INTO CANONGATE ROAD, INTO AN OFF-RAMP TO BRICKFIELD ROAD, RIGHT INTO JAN SMUTS HIGHWAY, LEFT INTO BELLAIR ROAD PROCEED LEFT INTO BOOTH ROAD, LEFT INTO RIDGE VIEW ROAD, LEFT INTO SUNDERLAND ROAD, LEFT INTO UMKUBAAN DRIVE, RETURN ALONG UMKUBAAN DRIVE, RIGHT INTO RIDGE VIEW ROAD, ACROSS BOOTH ROAD INTO DUNBAR ROAD AND PROCEED TO RANK NO: 70 ON DUNBAR ROAD.</p>
12.4	<p>ALTERNATIVELY FROM SOLDIERS WAY TAXI RANK, RIGHT INTO FIELD STREET, LEFT INTO LEOPOLD STREET, ALONG LEOPOLD STREET, INTO CANNONGATE ROAD, INTO THE N3, WESTBOUND, ALONG THE N3, INTO THE ON- RAMP TO THE N2, ALONG THE N2, LEFT INTO INANDA ROAD OFF RAMP, LEFT INTO INANDA ROAD (M21), INTO INANDA HIGHWAY AND CONTINUE AS PER ANY OF THE ABOVE ROUTES.</p>
12.5	<p>FROM CATO MANOR TO POINT WITHIN PROVINCE OF KZN ONLY. NO PICKING UP OR SETTING DOWN OF PASSENGERS AN ROUTE.</p>



transport

Department:
Transport
Province of KwaZulu-Natal

GAZETTE

LGKZNG02-2018-
APR

REGION: ALL

12.6	<p>ENSIMBINI (PUTNEY PLACE) TO DURBAN (VICTORIA STREET TAXI STOP).</p> <p>FROM THE STARTING POINT AT THE INTERSECTION OF NUBIAN AVENUE AND PUTNEY PLACE/STAFFORD CRESCENT, ALONG NUBIAN AVENUE, LEFT INTO BOROUGH ROAD, LEFT INTO DUNBAR ROAD, RIGHT INTO WIGGINS ROAD, LEFT INTO BELLAIR ROAD, RIGHT INTO JAN SMUTS HIGHWAY LEFT INTO BRICKFIELD ROAD, LEFT INTO RANGLES ROAD, LEFT INTO AN ON-RAMP TO THE WESTERN FREEWAY (N3) EASTBOUND, ALONG THE N3, LEFT INTO AN OFF-RAMP TO BEREA ROAD NORTH, RIGHT INTO BOTANIC GARDENS ROAD, LEFT INTO BEREA ROAD SOUTH, INTO BEREA ROAD INTO WEST STREET, LEFT INTO FIELD STREET, LEFT INTO QUEENS STREET, RIGHT INTO VICTORIA STREET TO THE END POINT OF VICTORIA STREET OPPOSITE SOLDIER'S WAY BUS RANK.</p> <p>ALTERNATIVE</p> <p>FROM THE STARTING POINT AT THE INTERSECTION OF NUBIAN AVENUE AND PUTNEY PLACE/STAFFORD CRESCENT, ALONG NUBIAN AVENUE, RIGHT INTO BOROUGH ROAD, RIGHT INTO DUNBAR ROAD, LEFT INTO BOOTH ROAD, INTO FRANCOIS ROAD, LEFT INTO UMBILO ROAD (RIGHT INTO BEREA ROAD INTO WEST STREET OR INTO GALE STREET, RIGHT INTO MOORE ROAD, LEFT INTO WARWICK AVENUE {ALONG WARWICK AVENUE, LEFT INTO CANONGATE ROAD AND PROCEED TO CANONGATE SOUTH TAXI RANK} OR RIGHT INTO WEST STREET} LEFT INTO FIELD STREET, LEFT INTO QUEEN STREET, RIGHT INTO VICTORIA STREET TO THE END POINT ON VICTORIA STREET OPPOSITE SOLDIER'S WAY BUS RANK. INWARD JOURNEY - FROM ENSIMBINI (PUTNEY PLACE) TO DURBAN (CANONGATE SOUTH TAXI RANK) FROM THE STARTING POINT AT THE INTERSECTION OF NUBIAN AVENUE AND PUTNEY PLACE/STAFFORD CRESCENT, ALONG NUBIAN AVENUE, LEFT INTO BOROUGH ROAD, LEFT INTO DUNBAR ROAD, RIGHT INTO WIGGINS ROAD, LEFT INTO AN ON-RAMP TO THE WESTERN FREEWAY (N3), EASTBOUND, ALONG THE N3, LEFT INTO AN OFF-RAMP TO BEREA ROAD NORTH, INTO OLD DUTCH ROAD, RIGHT INTO MARKET ROAD, RIGHT INTO LEOPOLD STREET, INTO CANONGATE ROAD AND PROCEED TO THE END POINT AT CANONGATE ROAD SOUTH TAXI RANK.</p> <p>RESTRICTED FROM PICKING UP ALONG BEREA ROAD SOUTH AND WEST STREET.</p> <p>RETURN</p> <p>FROM CANONGATE SOUTH TAXI RANK (DURBAN) TO: ENSIMBINI (PUTNEY PL.) INTO CANONGATE ROAD, INTO THE WESTERN FREEWAY, (N3), WESTBOUND LEFT INTO AN OFF-RAMP TO BRICKFIELD ROAD, LEFT INTO BRICKFIELD ROAD, RIGHT INTO JAN SMUTS HIGHWAY, LEFT INTO BELLAIR ROAD, RIGHT INTO WIGGINS ROAD, LEFT INTO DUNBAR ROAD, RIGHT INTO BOROUGH ROAD, RIGHT INTO NUBIAN AVENUE AND PROCEED TO THE END POINT AT THE INTERSECTION OF NUBIAN AVENUE AND PUTNEY PLACE AND STAFFORD CRESCENT.</p> <p>RETURN JOURNEY - FROM VICTORIA STREET TAXI STOP TO STARTING POINT: ENSIMB.</p>
12.7	<p>CATO MANOR TO ALBERT LUTHULI HOSPITAL</p> <p>FROM DUNBAR TAXI RANK NO 70 IN CATO MANOR INTO SUNDERLAND ROAD, RIGHT TO HOPEWELL ROAD, RIGHT TO LEY ROAD, LEFT TO BOWOOD CRESCENT, LEFT TO REDMOR ROAD, RIGHT TO BOWOOD CRESCENT, LEFT TO UPHILL ROAD, LEFT TO UMKHUMBANE DRIVE, RIGHT TO ZWELABASHA ROAD AND RETURN ON ZWELABASHA ROAD, RIGHT TO UMKHUMBANE DRIVE, RIGHT TO TUTU MNGADI CIRCLE, RIGHT TO UMKHUMBANE DRIVE AND RETURN ON UMKHUMBANE DRIVE, LEFT TO RIDGEVIEW ROAD, RIGHT TO RUSSEL MNGOMEZULU AND RETURN ON RUSSEL MNGOMEZULU, LEFT TO RIDGEVIEW ROAD, LEFT TO BOTHI DLADLA ROAD, RETURN ON THE CIRCLE OF BOTHI DLADLA ROAD, LEFT TO RIDGEVIEW ROAD, RIGHT TO SUNDERLAND ROAD, RIGHT TO BRAMCOTE ROAD, RIGHT TO SUNDERLAND ROAD, LEFT TO AUM ROAD, RIGHT TO BOWOOD CRESCENT, RIGHT TO GRANBY PLACE, RETURN ON THE CIRCLE OF GRANBY CRESCENT, LEFT TO BOWOOD ROAD, LEFT TO AUM ROAD, LEFT TO SUNDERLAND, RIGHT TO BOOTH ROAD, RIGHT TO BELLAIR ROAD, LEFT TO NIGELA ROAD TO ALBERT LUTHULI TAXI RANK AND RETURN ON THE SAME ROUTE.</p>

**transport**

Department:
Transport
Province of KwaZulu-Natal

GAZETTE

LGKZNG02-2018-
APR

REGION: ALL

12.8 CATO MANOR TO PINETOWN

FROM DUNBAR TAXI RANK NO. 70 IN CATO MANOR RIGHT TO WIGGENS ROAD, LEFT TO BELLAIR ROAD, LEFT TO JAN SMUTHS AVENUE, LEFT TO ST JOHN AVENUE, RIGHT TO JOSIAH GUMEDE, SET DOWN PASSENGERS, LEFT TO MOODIE STREET, RIGHT TO HILL STREET TAXI RANK.

RETURN ROUTE

FROM HILL STREET TAXI RANK, RIGHT TO MOODIE STREET, LEFT TO CHAPEL STREET, RIGHT TO CROMPTON ROAD INTO M13, OFF-RAMP TO M13, OFF-RAMP TO SPINE ROAD, RIGHT TO ST JAMES AVENUE, LEFT TO DUNBAR ROAD AND PROCEED TO RANK NO. 70 IN CATO MANOR.



transport

Department:
Transport
Province of KwaZulu-Natal

GAZETTE

LGKZNG02-2018-
APR

REGION: ALL

1) Application Number: APP0098637	2) Gazette Number: LGKZNG02-2018-APR
3) Applicant: MM ZIKODE ID NO. 5709285431087 Association: NOT AVAILABLE	4) Applicant Address: P O BOX 665 UNDERBERG KWA-ZULU NATAL 3257
5) Existing Licence Holder: NOT APPLICABLE ID NO. NOT APPLICABLE	6) Existing Licence Holder Address: NOT APPLICABLE
7) Type of application: NEW OPERATING LICENCE	8) Operating Licence Number: NOTAVAILABLE
9) Vehicle Type: OTHER	10) 1 X 15 (SEATED) + 0 (STANDING)
11) Region: UMGUNGUNDLOVU	
12.1	FROM HIMEVILLE LOCATION ALL PICKUPS ARE AT DOOR-STEP FOR ALL LEARNERS AND PROCEED SANI RAOD TO UNDERBURG TOWN TURN LEFT AS WE JOIN R617 PROCEEDING TOWARDS BULWER AND TURN OFF AGAIN ON PEVENCY ROAD WHICH CARRIES ON TO THE ENHLANHLENI COMBINED SCHOOL WHICH IS THE DESTINATION. AND RETURN BY THE SAME SOUTE IN REVERSE.



transport

Department:
Transport
Province of KwaZulu-Natal

GAZETTE

LGKZNG02-2018-
APR

REGION: ALL

1) Application Number: APP0098640	2) Gazette Number: LGKZNG02-2018-APR
3) Applicant: BL GOBA ID NO. 6402235654086 Association: CATOR-MANOR TAXI ASSOCIATION	4) Applicant Address: 1158 DUNBER RD 21 STREET WARD 29,CATOR MANOR DURBAN KWA-ZULU NATAL 4091
5) Existing Licence Holder: NOT APPLICABLE ID NO. NOT APPLICABLE	6) Existing Licence Holder Address: NOT APPLICABLE
7) Type of application: NEW OPERATING LICENCE	8) Operating Licence Number: NOTAVAILABLE
9) Vehicle Type: MINIBUS	10) 1 X 15 (SEATED) + 0 (STANDING)
11) Region: DURBAN CENTRAL	
12.1	<p>INWARD JOURNEY- FROM RANK NO. 70 (DURBAR ROAD) CATO MANOR TO DURBAN (VICTORIA STREET TAXI STOP)</p> <p>FROM RANK NO.70 ON DURBAR ROAD, ALONG DUNBAR ROAD, RIGHT INTO WIGGINS ROAD, LEFT INTO BELLAIR ROAD, RIGHT INTO JAN SMUTS HIGHWAY, LEFT INTO BRICKFIELD ROAD, LEFT INTO RANGLES ROAD, LEFT INTO AN ON-RAMP TO THE WESTERN FREEWAY (N3), EASTBOUND, ALONG THE N3, LEFT INTO AN OFF-RAMP T BEREAD ROAD NORTH, RIGHT INTO BOTANIC GARDENS ROAD, LEFT INTO BEREAD ROAD SOUTH, INTO BEREAD ROAD, INTO WEST STREET LEFT INTO FIELD STREET LEFT INTO QUEENS STREET RIGHT INTO VICTORIA STREET TO THE END OF POINT ON VICTORIA STREET OPPOSITE SOLDIERS 'WAY BUS RANK.</p> <p>ALTERNATIVE - ROUTE FROM RANK NO.70 ON DUNBAR ROAD ALONG DUNBAR ROAD, LEFT INTO BOOTH ROAD INTO FRANCOIS ROAD, LEFT INTO UMBILO ROAD [RIGHT INTO BEREAD ROAD INTO WEST STREET OR INTO GALE STREET, RIGHT INTO MOORE ROAD, LEFT INTO WARWICK AVENUE {ALONG WARWICK AVENUE, LEFT INTO CANONGATE ROAD AND PROCEED TO CANONGATE SOUTH TAXI RANK} OR {RIGHT INTO WEST STREET}] - LEFT INTO FIELD STREET, LEFT INTO QUEEN STREET, RIGHT INTO VICTORIA STREET TO THE END POINT ON VICTORIA STREET OPPOSITE SOLDIERS WAY BUS RANK.</p> <p>RESTRICTED FROM PICKING UP ALONG BEREAD ROAD SOUTH AND WEST STREET</p>
12.2	<p>FROM RANK NO.70 (DUNBAR ROAD) CATO MANOR TO DURBAN (CANONGATE SOUTH TAXI RANK)</p> <p>FROM RANK NO.70 ON DUNBAR ROAD, ALONG DUNBAR ROAD, RIGHT INTO WIGGINS ROAD, LEFT INTO BELLAIR ROAD, RIGHT INTO JAN SMUTS HIGHWAY, LEFT INTO BRICKFIELD ROAD, LEFT INTO RANGLES ROAD, LEFT INTO AN ON-RAMP TO THE WESTERN FREEWAY, (N3), EASTBOUND, (N3), ALONG THE N3, LEFT INTO AN OFF-RAMP TO BEREAD ROAD NORTH, ALONG BEREAD ROAD NORTH, INTO OLD DUTCH ROAD, RIGHT INTO MARKET ROAD, RIGHT INTO LEOPOLD STREET, INTO CANONGATE ROAD AND PROCEED TO THE END POINT AT CANONGATE SOUTH TAXI RANK. RETURN JOURNEY - FROM CANONGATE ROAD SOUTH TAXI RANK (DURBAN) TO STARTING POINT: RANK NO:70 (DURBAR ROAD) CATO MANOR. INTO CANONGATE ROAD, INTO WESTERN FREEWAY (N3), WESTBOUND, LEFT INTO AN OFF-RAMP TO BRICKFIELD ROAD, LEFT INTO BRICKFIELD ROAD, RIGHT INTO JAN SMUTS HIGHWAY, LEFT INTO BELLAIR ROAD, RIGHT INTO WIGGINS ROAD, LEFT INTO DUNBAR ROAD, ALONG DUNBAR ROAD AND PROCEED TO RANK NO:70 ON DUNBAR ROAD. RETURN JOURNEY - FROM VICTORIA STREET TAXI STOP TO STARTING POINT: RANK NO:70 (DUNBAR ROAD) CATO MANOR. FROM PICK UP POINT ON VICTORIA STREET, RIGHT INTO QUEEN STREET, RIGHT INTO RUSSEL STREET, LEFT INTO LEOPOLD STREET, INTO CANONGATE ROAD, INTO THE WESTERN FREEWAY (N3) WESTBOUND, LEFT INTO AN OFF-RAMP TO BRICKFIELD ROAD, LEFT INTO BRICKFIELD ROAD, RIGHT INTO JAN SMUTS HIGHWAY, LEFT INTO BELLAIR ROAD, RIGHT INTO WIGGINS ROAD, LEFT INTO DUNBAR ROAD, ALONG DUNBAR ROAD AND PROCEED TO RANK NO:70 ON DUNBAR ROAD.</p>



transport

Department:
Transport
Province of KwaZulu-Natal

GAZETTE

LGKZNG02-2018-
APR

REGION: ALL

12.3	<p>FROM RANK NO.70 DUNBAR ROAD, ALONG DUNBAR ROAD, CROSS OVER BOOTH ROAD, INTO RIDGE VIEW ROAD, LEFT INTO SUNDERLAND ROAD, LEFT INTO UMKUBAAN DRIVE, RETURN ALONG UMKUBAAN DRIVE, RIGHT INTO RIDGE VIEW ROAD, RIGHT INTO BOOTH ROAD, LEFT INTO BELLAIR ROAD, AND PROCEED ALONG BELLAIR ROAD TO THE RANK ON BELLAIR ROAD, AND PROCEED ALONG BELLAIR ROAD, RIGHT INTO JAN SMUTS HIGHWAY, LEFT INTO BRICKFIELD ROAD, LEFT INTO RANGLES ROAD, LEFT INTO AN ON-RAMP TO THE WESTERN FREEWAY (N3), EASTBOUND, ALONG THE N3, LEFT INTO AN OFF-RAMP TO BEREA ROAD NORTH INTO OLD DUTCH ROAD, RIGHT INTO MARKET STREET, RIGHT INTO LEOPOLD STREET, INTO CANONGATE SOUTH TAXI RANK.</p> <p>ALTERNATIVE RIGHT INTO BOTANIC GARDENS ROAD, LEFT INTO BEREA ROAD SOUTH, INTO BEREA ROAD, INTO WEST STREET, LEFT INTO FIELD STREET, LEFT INTO QUEEN STREET, RIGHT INTO VICTORIA STREET TO THE END POINT ON VICTORIA STREET OPPOSITE SOLDIERS WAY BUS RANK AND RETURN AS PER 4.2 OR 4.4</p> <p>RETURN FROM VICTORIA STREET TAXI STOP TO STARTING POINT: RANK NO: 70 (DUNBAR ROAD) CATO MANORS. FROM PICK UP POINT ON VICTORIA STREET, RIGHT INTO QUEEN STREET, RIGHT INTO RUSSEL STREET, LEFT INTO LEOPOLD STREET, INTO CANONGATE ROAD INTO THE WESTERN FREEWAY (N3), WESTBOUND, LEFT INTO AN OFF-RAMP TO BRICKFIELD ROAD, LEFT INTO BRICKFIELD, RIGHT INTO JAN SMUTS HIGHWAY, LEFT INTO BELLAIR ROAD, RIGHT INTO WIGGINS ROAD, LEFT INTO DUNBAR ROAD, ALONG DUNBAR ROAD AND PROCEED TO RANK NO: 70 DUNBAR.</p> <p>INTO GALE STREET, RIGHT INTO MOORE ROAD, LEFT INTO WARWICK AVENUE, [ALONG WARWICK AVENUE, LEFT INTO CANONGATE ROAD AND PROCEED TO CANONGATE SOUTH TAXI RANK] AND RETURN AS PER 4.2</p> <p>FROM CANONGATE SOUTH TAXI RANK, INTO CANONGATE ROAD, INTO WESTERN FREEWAY N3, WESTBOUND, LEFT INTO CANONGATE ROAD, INTO AN OFF-RAMP TO BRICKFIELD ROAD, RIGHT INTO JAN SMUTS HIGHWAY, LEFT INTO BELLAIR ROAD PROCEED LEFT INTO BOOTH ROAD, LEFT INTO RIDGE VIEW ROAD, LEFT INTO SUNDERLAND ROAD, LEFT INTO UMKUBAAN DRIVE, RETURN ALONG UMKUBAAN DRIVE, RIGHT INTO RIDGE VIEW ROAD, ACROSS BOOTH ROAD INTO DUNBAR ROAD AND PROCEED TO RANK NO: 70 ON DUNBAR ROAD.</p>
12.4	<p>ALTERNATIVELY FROM SOLDIERS WAY TAXI RANK, RIGHT INTO FIELD STREET, LEFT INTO LEOPOLD STREET, ALONG LEOPOLD STREET, INTO CANNONGATE ROAD, INTO THE N3, WESTBOUND, ALONG THE N3, INTO THE ON- RAMP TO THE N2, ALONG THE N2, LEFT INTO INANDA ROAD OFF RAMP, LEFT INTO INANDA ROAD (M21), INTO INANDA HIGHWAY AND CONTINUE AS PER ANY OF THE ABOVE ROUTES.</p>
12.5	<p>FROM CATO MANOR TO POINT WITHIN PROVINCE OF KZN ONLY. NO PICKING UP OR SETTING DOWN OF PASSENGERS AN ROUTE.</p>



transport

Department:
Transport
Province of KwaZulu-Natal

GAZETTE

LGKZNG02-2018-
APR

REGION: ALL

12.6	<p>ENSIMBINI (PUTNEY PLACE) TO DURBAN (VICTORIA STREET TAXI STOP).</p> <p>FROM THE STARTING POINT AT THE INTERSECTION OF NUBIAN AVENUE AND PUTNEY PLACE/STAFFORD CRESCENT, ALONG NUBIAN AVENUE, LEFT INTO BOROUGH ROAD, LEFT INTO DUNBAR ROAD, RIGHT INTO WIGGINS ROAD, LEFT INTO BELLAIR ROAD, RIGHT INTO JAN SMUTS HIGHWAY LEFT INTO BRICKFIELD ROAD, LEFT INTO RANGLES ROAD, LEFT INTO AN ON-RAMP TO THE WESTERN FREEWAY (N3) EASTBOUND, ALONG THE N3, LEFT INTO AN OFF-RAMP TO BEREA ROAD NORTH, RIGHT INTO BOTANIC GARDENS ROAD, LEFT INTO BEREA ROAD SOUTH, INTO BEREA ROAD INTO WEST STREET, LEFT INTO FIELD STREET, LEFT INTO QUEENS STREET, RIGHT INTO VICTORIA STREET TO THE END POINT OF VICTORIA STREET OPPOSITE SOLDIER'S WAY BUS RANK.</p> <p>ALTERNATIVE</p> <p>FROM THE STARTING POINT AT THE INTERSECTION OF NUBIAN AVENUE AND PUTNEY PLACE/STAFFORD CRESCENT, ALONG NUBIAN AVENUE, RIGHT INTO BOROUGH ROAD, RIGHT INTO DUNBAR ROAD, LEFT INTO BOOTH ROAD, INTO FRANCOIS ROAD, LEFT INTO UMBILO ROAD (RIGHT INTO BEREA ROAD INTO WEST STREET OR INTO GALE STREET, RIGHT INTO MOORE ROAD, LEFT INTO WARWICK AVENUE {ALONG WARWICK AVENUE, LEFT INTO CANONGATE ROAD AND PROCEED TO CANONGATE SOUTH TAXI RANK} OR RIGHT INTO WEST STREET} LEFT INTO FIELD STREET, LEFT INTO QUEEN STREET, RIGHT INTO VICTORIA STREET TO THE END POINT ON VICTORIA STREET OPPOSITE SOLDIER'S WAY BUS RANK. INWARD JOURNEY - FROM ENSIMBINI (PUTNEY PLACE) TO DURBAN (CANONGATE SOUTH TAXI RANK) FROM THE STARTING POINT AT THE INTERSECTION OF NUBIAN AVENUE AND PUTNEY PLACE/STAFFORD CRESCENT, ALONG NUBIAN AVENUE, LEFT INTO BOROUGH ROAD, LEFT INTO DUNBAR ROAD, RIGHT INTO WIGGINS ROAD, LEFT INTO AN ON-RAMP TO THE WESTERN FREEWAY (N3), EASTBOUND, ALONG THE N3, LEFT INTO AN OFF-RAMP TO BEREA ROAD NORTH, INTO OLD DUTCH ROAD, RIGHT INTO MARKET ROAD, RIGHT INTO LEOPOLD STREET, INTO CANONGATE ROAD AND PROCEED TO THE END POINT AT CANONGATE ROAD SOUTH TAXI RANK.</p> <p>RESTRICTED FROM PICKING UP ALONG BEREA ROAD SOUTH AND WEST STREET.</p> <p>RETURN</p> <p>FROM CANONGATE SOUTH TAXI RANK (DURBAN) TO: ENSIMBINI (PUTNEY PL.) INTO CANONGATE ROAD, INTO THE WESTERN FREEWAY, (N3), WESTBOUND LEFT INTO AN OFF-RAMP TO BRICKFIELD ROAD, LEFT INTO BRICKFIELD ROAD, RIGHT INTO JAN SMUTS HIGHWAY, LEFT INTO BELLAIR ROAD, RIGHT INTO WIGGINS ROAD, LEFT INTO DUNBAR ROAD, RIGHT INTO BOROUGH ROAD, RIGHT INTO NUBIAN AVENUE AND PROCEED TO THE END POINT AT THE INTERSECTION OF NUBIAN AVENUE AND PUTNEY PLACE AND STAFFORD CRESCENT.</p> <p>RETURN JOURNEY - FROM VICTORIA STREET TAXI STOP TO STARTING POINT: ENSIMB.</p>
12.7	<p>CATO MANOR TO ALBERT LUTHULI HOSPITAL</p> <p>FROM DUNBAR TAXI RANK NO 70 IN CATO MANOR INTO SUNDERLAND ROAD, RIGHT TO HOPEWELL ROAD, RIGHT TO LEY ROAD, LEFT TO BOWOOD CRESCENT, LEFT TO REDMOR ROAD, RIGHT TO BOWOOD CRESCENT, LEFT TO UPHILL ROAD, LEFT TO UMKHUMBANE DRIVE, RIGHT TO ZWELABASHA ROAD AND RETURN ON ZWELABASHA ROAD, RIGHT TO UMKHUMBANE DRIVE, RIGHT TO TUTU MNGADI CIRCLE, RIGHT TO UMKHUMBANE DRIVE AND RETURN ON UMKHUMBANE DRIVE, LEFT TO RIDGEVIEW ROAD, RIGHT TO RUSSEL MNGOMEZULU AND RETURN ON RUSSEL MNGOMEZULU, LEFT TO RIDGEVIEW ROAD, LEFT TO BOTHI DLADLA ROAD, RETURN ON THE CIRCLE OF BOTHI DLADLA ROAD, LEFT TO RIDGEVIEW ROAD, RIGHT TO SUNDERLAND ROAD, RIGHT TO BRAMCOTE ROAD, RIGHT TO SUNDERLAND ROAD, LEFT TO AUM ROAD, RIGHT TO BOWOOD CRESCENT, RIGHT TO GRANBY PLACE, RETURN ON THE CIRCLE OF GRANBY CRESCENT, LEFT TO BOWOOD ROAD, LEFT TO AUM ROAD, LEFT TO SUNDERLAND, RIGHT TO BOOTH ROAD, RIGHT TO BELLAIR ROAD, LEFT TO NIGELA ROAD TO ALBERT LUTHULI TAXI RANK AND RETURN ON THE SAME ROUTE.</p>

**transport**

Department:
Transport
Province of KwaZulu-Natal

GAZETTE

LGKZNG02-2018-
APR

REGION: ALL

12.8 CATO MANOR TO PINETOWN

FROM DUNBAR TAXI RANK NO. 70 IN CATO MANOR RIGHT TO WIGGENS ROAD, LEFT TO BELLAIR ROAD, LEFT TO JAN SMUTHS AVENUE, LEFT TO ST JOHN AVENUE, RIGHT TO JOSIAH GUMEDE, SET DOWN PASSENGERS, LEFT TO MOODIE STREET, RIGHT TO HILL STREET TAXI RANK.

RETURN ROUTE

FROM HILL STREET TAXI RANK, RIGHT TO MOODIE STREET, LEFT TO CHAPEL STREET, RIGHT TO CROMPTON ROAD INTO M13, OFF-RAMP TO M13, OFF-RAMP TO SPINE ROAD, RIGHT TO ST JAMES AVENUE, LEFT TO DUNBAR ROAD AND PROCEED TO RANK NO. 70 IN CATO MANOR.



transport

Department:
Transport
Province of KwaZulu-Natal

GAZETTE

LGKZNG02-2018-
APR

REGION: ALL

1) Application Number: APP0098654	2) Gazette Number: LGKZNG02-2018-APR
3) Applicant: ZT NDOVELA ID NO. 6901270695086 Association: NTUZUMA TAXI ASSOCIATION	4) Applicant Address: 1501 KHOKHOBABA ROAD QUARRY HEIGHTS AVOCA KWAZULU NATAL 4051
5) Existing Licence Holder: NOT APPLICABLE ID NO. NOT APPLICABLE	6) Existing Licence Holder Address: NOT APPLICABLE
7) Type of application: NEW OPERATING LICENCE	8) Operating Licence Number: NOTAVAILABLE
9) Vehicle Type: MINIBUS	10) 1 X 15 (SEATED) + 0 (STANDING)
11) Region: GREATER NORTH	
12.1	FROM APPROVED TAXI RANK IN NTUZUMA TO POINTS WITHIN THE PROVINCE OF KZN ONLY. NO PICKING UP OR SETTING DOWN OF PASSENGERS EN ROUTE.
12.2	FROM SOLDIER'S WAY TAXI RANK RIGHT INTO FIELD STREET INTO ALBERT STREET INTO UMGENI ROAD INTO NORTH COAST ROAD INTO KWAMASHU HIGHWAY (M25) LEFT INTO NTUZUMA ACCESS ROAD ALONG NTUZUMA ACCESS ROAD RIGHT INTO ITHENDELE DRIVE AND PROCEED TO NTUZUMA ALONG ANY OF THE INNER CIRCLE ROUTES WITHIN NTUZUMA. FROM CENTENARY ROAD TAXI RANK RIGHT INTO MARKET ROAD LEFT INTO ALICE STREET LEFT INTO ALBERT STREET INTO UMGENI ROAD INTO NORTH COAST ROAD INTO KWAMASHU HIGHWAY (M25) AND PROCEED TO THE END POINT ALONG ROUTES IN 5.1 ABOVE. FROM SOLDIER'S WAY TAXI RANK RIGHT INTO FIELD STREET LEFT INTO LEOPOLD STREET INTO CANONGATE ROAD OR FROM CENTENARY ROAD TAXI RANK RIGHT INTO MARKET ROAD RIGHT INTO LEOPOLD STREET INTO CANONGATE ROAD INTO THE WESTERN FREEWAY (N3) INTO THE N2 LEFT INTO KWAMASHU HIGHWAY (M25) AND PROCEED TO THE END POINT ALONG ROUTES IN 5.1 ABOVE.
12.3	FROM ITHENDELE DRIVE TAXI RANK NEAR KWANOZAZA SHOPPING CENTRE ALONG ANY OF ROUTES (S) 1 TO 4 ABOVE INTO NTUZUMA ACCESS ROAD RIGHT INTO KWAMASHU HIGHWAY (M25) INTO NORTH COAST ROAD INTO UMGENI ROAD (PROCEED TO SOLDIER'S WAY AND TO SOLDIER'S WAY TAXI RANK OR RIGHT INTO LEOPOLD STREET RIGHT INTO WARWICK AVENUE INTO CENTENARY ROAD AND PROCEED TO CENTENARY ROAD TAXI RANK. FROM ITHENDELE DRIVE TAXI RANK NEAR KWANOZAZA SHOPPING CENTRE ALONG ANY OF THE INNER CIRCLE ROUTES WITHIN NTUZUMA AS PER ROUTES 1 TO 4 ABOVE INTO KWAMASHU HIGHWAY (M25) RIGHT INTO THE N2 LEFT INTO INANDA ROAD (M21) INTO SEA COW LAKE ROAD RIGHT INTO NORTH COAST ROAD AND PROCEED TO THE END POINTS AS IN 1.1 ABOVE. FROM THE STARTING POINT IN 1.1 ABOVE INTO KWAMASHU HIGHWAY (M25) RIGHT INTO THE N2 LEFT INTO INANDA ROAD (M21) OFF RAMP LEFT INTO UMGENI ROAD (M19) ALONG UMGENI ROAD AND PROCEED TO THE END POINTS AS IN 1.1 FROM THE STARTING POINT IN 1.1 ABOVE INTO KWAMASHU HIGHWAY RIGHT INTO THE N2 ALONG THE N2 LEFT INTO THE N3 ALONG THE N3 INTO OLD DUTCH ROAD (LEFT INTO CENTENARY ROAD AND PROCEED TO CENTENARY ROAD TAXI RANK OR INTO ALICE STREET RIGHT INTO SOLDIER'S WAY AND PROCEED TO SOLDIER'S WAY TAXI RANK. FROM THE STARTING POINT IN 1.1 ABOVE INTO KWAMASHU HIGHWAY (M25) INTO NORTH COAST ROAD INTO UMGENI ROAD LEFT INTO ARGYLE ROAD RIGHT INTO BRICKHILL ROAD INTO POINT ROAD RIGHT INTO BAY TERRACE RIGHT INTO STANGER STREET LEFT INTO ORDANCE ROAD LEFT INTO SOLDIER'S WAY RIGHT INTO QUEEN STREET RIGHT INTO FIELD STREET AND PROCEED TO SOLDIER'S WAY TAXI RANK OR INTO LEOPOLD STREET RIGHT INTO WARWICK AVENUE INTO CENTENARY ROAD AND PROCEED TO CENTENARY ROAD TAXI RANK.



transport

Department:
Transport
Province of KwaZulu-Natal

GAZETTE

LGKZNG02-2018-
APR

REGION: ALL

12.4	<p>FROM THE STARTING POINT ON ITHENDELE DRIVE NEAR KWANOZAZA SHOPPING CENTRE ALONG ANY OF THE INNER CIRCLE ROUTES 1 TO 4 WITHIN NTUZUMA TOWNSHIP ALONG ITHENDELE DRIVE LEFT INTO NTUZUMA ACCEDD ROAD RIGHT INTO KWAMASHU HIGHWAY (M25) TURN RIGHT INTO THE N2 ALONG THE N2 LEFT INTO INANDA ROAD (M21) OFF RAMP RIGHT INTO UMGENI ROAD (M19) INTO ST JOHNS AVENUE RIGHT INTO OLD MAIN ROAD LEFT INTO MOODIE STREET RIGHT INTO HILL STREET AND PROCEED TO THE END POINT ON HILL STREET.</p> <p>AND</p> <p>FROM THE STARTING POINT ABOVE ALONG THE ROUTES INDICATED ABOVE RIGHT INTO THE N2 ALONG THE N2 INTO THE N3 INTO THE M13 RIGHT INTO OLD MAIN ROAD RIGHT INTO MOODIE STREET RIGHT INTO HILL STREET AND PROCEED TO THE END POINT ON HILL STREET.</p> <p>AND</p> <p>FROM THE STARTING POINT ABOVE ALONG THE ROUTES INDICATED ABOVE RIGHT INTO UMGENI ROAD (M19) ALONG THE M19 RIGHT INTO OTTO VOLEK ROAD LEFT INTO SHEPSTONE ROAD LEFT INTO REGENT STREET RIGHT INTO CHELSEA AVENUE LEFT INTO CHELSEA AVENUE LEFT INTO ESCOM ROAD RIGHT INTO OLD MAIN ROAD RIGHT INTO TRAFFORD ROAD LEFT INTO HILLCLIMB ROAD LEFT INTO KYALAMI ROAD INTO CIRCUIT ROAD LEFT INTO MALCOLM ROAD LEFT INTO ALBERT ROAD LEFT INTO ALEXANDER ROAD LEFT INTO OLD MAIN ROAD RIGHT INTO MOODIE STREET RIGHT INTO HILL STREET AND PROCEED TO THE TAXI RANK ON HILL STREET.</p>
12.5	<p>NTUZUMA TO PHOENIX (UMHLANGA)</p> <p>FROM THE STARTING POINT (ITHENDELE DRIVE TAXI RANK) NEAR KWANOZAZA SHOPPING CENTRE ALONG ANY OF THE INNER CIRCLE ROUTES 1 TO 4 WITHIN NTUZUMA TOWNSHIP ALONG ITHENDELE DRIVE LEFT INTO NTUZUMA ACCESS ROAD INTO INDUSTRIAL PARK ROAD LEFT INTO PHOENIX HIGHWAY RIGHT INTO INTO M41 LEFT INTO UMHLANGA ROCKS DRIVE INTO LIGHHOUSE ROAD LEFT INTO TANAGER WAY RIGHT INTO LAGOON DRIVE RIGHT INTO LIGHT HOUSE ROAD LEFT INTO AN ON RAMP TO THE M4 RIGHT INTO ARGYLE ROAD LEFT INTO UMGENI ROAD LEFT INTO UMGENI ROAD AND PROCEED TO THE RANK (S) AS PER ANY OF THE ROUTES (1.1 TO 1.5) ALTERNATIVE ROUTE ALONG THE M25 LEFT INTO THE N2 RIGHT INTO THE M41 AND PROCEED AS PER THE ABOVE ROUTE.</p>
12.6	<p>NTUZUMA TO VERULAM</p> <p>FROM THE STARTING POINT (ITHENDELE DRIVE TAXI RANK) NEAR KWANOZAZA SHOPPING CENTRE ALONG ANY OF THE INNER CIRCLE ROUTES WITHIN NTUZUMA TOWNSHIP ALONG ITHENDELE DRIVE LEFT INTO NTUZUMA ACCESS ROAD RIGHT INTO KWAMASHU HIGHWAY (M25) ALONG THE M25 LEFT INTO R102 PASS WHITE HOUSE SHOPPING CENTRE ALONG R102 RIGHT INTO WICK STREET LEFT INTO IRELAND STREET AND PROCEED TO AN APPROVED TAXI RANK ON IRELAND STREET.</p> <p>ALTERNATIVE ROUTE</p> <p>ALONG THE SAME ROUTE ABOVE INTO NTUZUMA ACCESS ROAD INTO INDUSTRIAL PARK ROAD LEFT INTO PHOENIX HIGHWAY LEFT INTO R102 AND PROCEED TO VERULAM AS PER THE ABOVE ROUTE.</p> <p>RESTRICTION: NO PICKING UP OF PASSENGERS ON PHOENIX HIGHWAY.</p>
12.7	<p>FROM NTUZUMA TAXI RANK THEN ITHENDELE DRIVE TAXI RANK NEAR ENGINE GARAGE ALONG NTUZUMA INNER CIRCLE AND NTUZUMA ACCESS ROAD PICK AND DROP AND RETURN NTUZUMA ACCESS TO BRIDGE CITY BOULEYARD TURN RIGHT TO IQOLA ROAD STRAIGHT UP TO BRIDGE CITY RANK</p> <p>ALTERNATIVE ROUTE TURN RIGHT ISIMBA AVENUE, TURN LEFT UFUDU, TURN RIGHT TO NOGWAJA STREET TURN LEFT IBULULU AVENUE TURN RIGHT IMVUMI CRESCENT TURN RIGHT AT THE ROBOT TO BHEJANE STREET, TURN RIGHT INGWE LANE, TURN RIGHT INGWE LANE, TURN RIGHT IMBABALA LANE TURN RIGHT UNOGWAJA STREET DOWN TO BRIDGE CITY PARKING TURN RIGHT INKUNZANA ROAD TURN RIGHT INDLANZI LANE PICK AND RETURN ALONG THE SAME ROUTE.</p>



transport

Department:
Transport
Province of KwaZulu-Natal

GAZETTE

LGKZNG02-2018-
APR

REGION: ALL

- 12.8** KWAMASHU TO NTUZUMA
FROM KWAMASHU MAIN TAXI RANK ON MALANDELA ROAD, INTO BHEJANE ROAD, LEFT INTO NYALA ROAD, INTO ITHENDELE DRIVE AND PROCEED TO THE INNER CIRCLE ROUTES WITHIN NTUZUMA AND TO THE RANK ON ITHENDELE DRIVE NEAR BHEKUZULU DRIVE.
- 6.1.1 ALTERNATIVE ROUTE**
FROM KWAMASHU MAIN TAXI RANK ON MALANDELA ROAD, INTO BHEJANE ROAD, LEFT INTO NYALA ROAD, INTO UNDIYAZANA GROVE, INTO INGCEBO DRIVE, RIGHT INTO IBHUCU DRIVE, RIGHT INTO UMBHALANE, RIGHT INTO IHOBHE AVENUE, LEFT INTO ITHENDELE DRIVE AND PROCEED TO THE INNER CIRCLE ROUTES WITHIN NTUZUMA TAKE-OUT AND TO THE END POINT ON ITHENDELE DRIVE NEAR BHEKUZULU DROVE.
- 6.2. BESTER'S TAXI RANK TO NTUZUMA**
FROM BESTER'S TAXI RANK, LEFT INTO NTUZUMA ACCESS ROAD, RIGHT INTO ITHENDELE DRIVE AND PROCEED TO ANY OF THE INNER CIRCLE ROUTE(S) 1 TO 4 ABOVE, AND TO THE END POINT ON ITHENDELE DRIVE AND BHEKUZULU DRIVE TAXI RANK.
- 6.3. KWAMASHU CROSSROADS TO NTUZUMA**
FROM KWAMASHU CROSSROADS TAXI RANK, LEFT INTO MALANDELA ROAD, LEFT INTO KWAMASHU HIGHWAY (M25), LEFT INTO NTUZUMA ACCESS ROAD, RIGHT INTO ITHENDELE DRIVE AND PROCEED TO ANY OF THE INNER CIRCLE ROUTE(S) 1 TO 4 ABOVE, UNTIL THE END POINT ON ITHENDELE NEAR BHEKUZULU DRIVE TAXI RANK.



transport

Department:
Transport
Province of KwaZulu-Natal

GAZETTE

LGKZNG02-2018-
APR

REGION: ALL

1) Application Number: APP0098672	2) Gazette Number: LGKZNG02-2018-APR
3) Applicant: MP MCHUNU ID NO. 6903126105088 Association: NOT AVAILABLE	4) Applicant Address: P.O BOX54699 HIBBERDENE 4220
5) Existing Licence Holder: NOT APPLICABLE ID NO. NOT APPLICABLE	6) Existing Licence Holder Address: NOT APPLICABLE
7) Type of application: NEW OPERATING LICENCE	8) Operating Licence Number: NOTAVAILABLE
9) Vehicle Type: OTHER	10) 1 X 0 (SEATED)
11) Region: UGU-OGWINI	
12.1	FROM ENYANGWINI: VEHICLE WILL DEPART FROM HOME AT 05H30, TRAVELLING ON ROAD D2105 UNTIL IT REACHES ROAD -12493 IN BANGIBIZO, PICK UP 6 (SIX) CHILDREN AT 06H00 NAMELY: LKHONA SIKHOSANA, QINISELA MSELEKU, SYABULELA TYSON, LUNGILE DLOMO, SYATHEMBA GASA, WENDY MBILI, CONTINUE AND JOIN R102 MTHWALUME PENNINGTON, PICK UP 4 (FOUR) CHILDREN NAMELY: SAMKELO MPISANA, CHULE GCOGCO, SNALO TYALINKOMO, LINDOKUHLE MTHALANE, THEN JOIN R103 SIPOFU ROAD, PICK UP 5 (FIVE) CHILDREN NAMELY: SLINDILE CELE, THULI NCIKI, SIMPHIWE CHILI, SNAZO SHEZI, SMANGELE MZOBÉ, CONTINUE WITH R103 SIPOFU ROAD UNTIL I REACH MSINSINI POLICE STATION, TURN TO LELLO'S DRIFT, CONTINUE TO LITTLE MTHWALUME RIVER BRIDGE, STRAIGHT TO THE SCHOOL. AT 15H20 IN THE AFTERNOON I RETURN WITH THE CHILDREN USING THE FORWARD ROUTE IN RESERVE. THE ROUTE RETURNS BACK FROM UMTHWALUME HIGH SCHOOL BACK TO ENYANGWini.



transport

Department:
Transport
Province of KwaZulu-Natal

GAZETTE

LGKZNG02-2018-
APR

REGION: ALL

1) Application Number: APP0098684	2) Gazette Number: LGKZNG02-2018-APR
3) Applicant: MM KHUMALO ID NO. 5909075600087 Association: MONDLO & DISTRICT TAXI OWNERS ASSOCIATION	4) Applicant Address: PO BOX 960 EMONDLO KWAZULU-NATAL 3105
5) Existing Licence Holder: NOT APPLICABLE ID NO. NOT APPLICABLE	6) Existing Licence Holder Address: NOT APPLICABLE
7) Type of application: NEW OPERATING LICENCE	8) Operating Licence Number: LKNKZN0150063
9) Vehicle Type: MINIBUS	10) 1 X 15 (SEATED) + 0 (STANDING)
11) Region: ZULULAND	
12.1	ROUTE 3. MONDLO TO DUNDEE Starting Point: Mondlo Taxi Rank, left to 3rd Avenue to Gobinsimbbi, picking up passengers, joining P411 Road, pass Police Station to Grace, right turn to P54 to Blood River, turn left to R33 to Kingsley, Tayside, proceed with R33 / R68 to Dundee Taxi Rank and back the same route with passengers
12.2	ROUTE 4. MONDLO TO VRYHEID Starting Point: Mondlo Taxi Rank, turn right to 3rd Avenue, proceed to P463, pick up passengers on all wards, turn left to R34, turn right to Crescent Street, pass Mpofini Secondary School, pass Vryheid Station, proceed to Church Street, delivering passengers to Masons Street, East Street, High Street, President Street, Landros Street, Deputasie Street, West Street, Emnet Street, Park Street, Edward Street, back to Church Street and Cross Utrecht Street, turn right to Shoprite Taxi Rank, second route entering Vryheid, from R34, pass Lake Side, proceeded to East Cross South Street, Uitlander, Heren, Afrikaner, Boren, Market Street, Utrecht to Vryheid Hospital and prison, back to East Street, turn right to Hlobane Street, Small Street, Landros Street, left to Utrecht Street, right Shoprite Taxi Rank, back to Mondlo along the same routes
12.3	ROUTE 5. MONDLO TO NEWCASTLE Starting Point: Mondlo Taxi Rank, left to 3rd Avenue, right to Gobinsimbi Street, pass Police Station, proceed to P411, right to P54, pass Blood River Store, cross R33 to R34, turn left to R37, pass Nine Mile, left to N11, turn to Allen Street at the last robot, turn left and right to Newcastle Taxi Rank and return with passengers the same route.
12.4	ROUTE 11. MONDLO TO MVUNYANE From Mondlo Taxi Rank, load passengers, right to 3rd Avenue, turn left to Gobinsimbi Street, join P258, left to P199, left to D1303, turn right to D1309, left A3470 to Mvunyane, off load and load passengers, return to Mondlo Taxi Rank, the same routes



transport

Department:
Transport
Province of KwaZulu-Natal

GAZETTE

LGKZNG02-2018-
APR

REGION: ALL

1) Application Number: APP0098688	2) Gazette Number: LGKZNG02-2018-APR
3) Applicant: BSN MBHELE ID NO. 8012115664085 Association: ST WENDOLINS KLAARWATER TAXI OWNERS ASS.	4) Applicant Address: P O BOX 55 ST WENDOLINS DURBAN KWA-ZULU NATAL 3609
5) Existing Licence Holder: D MBHELE ID NO. 6209075885088	6) Existing Licence Holder Address: PO BOX 55 ST WENDOLINS PINETOWN KWA-ZULU NATAL 3609
7) Type of application: NORMAL TRANSFER	8) Operating Licence Number: LGKZN1503001226
9) Vehicle Type: MINIBUS	10) 1 X 15 (SEATED) + 0 (STANDING)
11) Region: DURBAN WEST	
12.1	<p>FROM APPROVED TAXI RANK IN ST WENDOLINS TURN RIGHT INTO M1 (RICHMOND ROAD) TURN LEFT INTO ABBOT FRANCIS ROAD, TURN RIGHT INTO HOSPITAL ROAD, LEFT INTO MARIANHILL HOSPITAL TAXI RANK AND BACK INTO HOSPITAL ROAD, TURN LEFT INTO ABBOT FRANCIS ROAD, TURN LEFT INTO M1 (RICHMOND ROAD) TURN LEFT INTO WESTMEAD ROAD, TURN RIGHT INTO CIRCUIT ROAD, TURN RIGHT INTO CLARK ROAD, TURN RIGHT INTO ALEXANDER ROAD, TURN LEFT INTO M1 (RICHMOND ROAD) BECOMING OLD MAIN ROAD, TURN RIGHT INTO ANDERSON ROAD STRAIGHT INTO ANDERSON TAXI RANK AND BACK TO ST WENDOLINS TAXI RANK.</p> <p>FROM ST WENDOLINS TAXI RANK ALONG KLAARWATER ROAD TO KLAARWATER, TURN RIGHT INTO INTAKE ROAD, TURN LEFT INTO M1 (RICHMOND ROAD), TURN LEFT INTO ABBOT FRANCIS ROAD, TURN RIGHT INTO HOSPITAL ROAD, LEFT INTO MARIANHILL HOSPITAL TAXI RANK AND BACK INTO HOSPITAL ROAD, TURN LEFT INTO ABBOT FRANCIS ROAD, TURN LEFT INTO M1 (RICHMOND ROAD) TURN LEFT INTO WESTMEAD ROAD, TURN RIGHT INTO CIRCUIT ROAD, TURN RIGHT INTO CLARK ROAD, TURN RIGHT INTO ALEXANDER ROAD, TURN LEFT INTO M1 (RICHMOND ROAD) BECOMING OLD MAIN ROAD, TURN RIGHT INTO ANDERSON ROAD STRAIGHT INTO ANDERSON TAXI RANK AND BACK TO KLAARWATER TAXI RANK AND ST WENDOLINS TAXI RANK.</p> <p>FROM ST WENDOLINS TAXI RANK INTO KLAARWATER ROAD, RIGHT INTO DERMAT ROAD TO LUGANDA, TURN LEFT INTO INTAKE ROAD, TURN LEFT INTO M1 (RICHMOND ROAD), TURN LEFT INTO ABBOT FRANCIS ROAD, TURN RIGHT INTO HOSPITAL ROAD, LEFT INTO MARIANHILL HOSPITAL TAXI RANK AND BACK INTO HOSPITAL ROAD, TURN LEFT INTO ABBOT FRANCIS ROAD, TURN LEFT INTO M1 (RICHMOND ROAD) TURN LEFT INTO WESTMEAD ROAD, TURN RIGHT INTO CIRCUIT ROAD, TURN RIGHT INTO CLARK ROAD, TURN RIGHT INTO ALEXANDER ROAD, TURN LEFT INTO M1 (RICHMOND ROAD) BECOMING OLD MAIN ROAD, TURN RIGHT INTO ANDERSON ROAD STRAIGHT INTO ANDERSON TAXI RANK AND BACK INTO LUGANDA TAXI RANK KLAARWATER TAXI RANK AND ST WENDOLINS TAXI RANK.</p> <p>FROM ST WENDOLINS TAXI RANK TO WELDEDATCH WEST INTO DERMAT ROAD TURN RIGHT TO THORNTREE AVENUE JOINING SAVANNA DRIVE, TURN LEFT INTO M1 (RICHMOND ROAD) TURN LEFT INTO ABBOT FRANCIS ROAD, TURN RIGHT INTO HOSPITAL ROAD, LEFT INTO MARIANHILL HOSPITAL TAXI RANK AND BACK INTO HOSPITAL ROAD, TURN LEFT INTO ABBOT FRANCIS ROAD, TURN LEFT INTO M1 (RICHMOND ROAD) TURN LEFT INTO WESTMEAD ROAD, TURN RIGHT INTO CIRCUIT ROAD, TURN RIGHT INTO CLARK ROAD, TURN RIGHT INTO ALEXANDER ROAD, TURN LEFT INTO M1 (RICHMOND ROAD) BECOMING OLD MAIN ROAD</p>
12.2	<p>FROM ST WENDOLINS TAXI RANK TO WELBEDATCH WEST INTO DERMAT ROAD TURN RIGHT INTO THORNTREE AVENUE JOINING SAVANNA DRIVE, TURN RIGHT INTO M1 (HIGGINSON HIGHWAY), TURN LEFT INTO SOUTH COAST ROAD (R102) TURN LEFT INTO BARRIER LANE, TURN LEFT INTO QUALITY STREET, TURN LEFT INTO BALFOUR ROAD INTO JACOBS ROAD, TURN RIGHT INTO M4 PROCEED TO DURBAN, TURN LEFT INTO SMITH STREET, TURN RIGHT INTO WARWICK AVENUE TAXI RANK NO.107 WARWICK AVENUE AND RETURN TO ST WENDOLINS TAXI RANK.</p>



transport

Department:
Transport
Province of KwaZulu-Natal

GAZETTE

LGKZNG02-2018-
APR

REGION: ALL

12.3	<p>ST WENDOLINS TO ISIPINGO</p> <p>FROM ST WENDOLINS TAXI RANK TO WELBEDATCH WEST INTO DERMAT ROAD TURN RIGHT INTO THORNTREE AVENUE JOINING SAVANNA DRIVE, TURN RIGHT INTO M1 (HIGGINSON HIGHWAY), TURN LEFT INTO SOUTH COAST ROAD (R102) TURN LEFT INTO PRINCE MCWAYIZENI DRIVE, LEFT INTO OLD MAIN ROAD (M35), RIGHT ALEXANDER AVENUE INTO TAXI RANK AND BACK TO WELBEDATCH WEST AND ST WENDOLINS TAXI RANK.</p>
12.4	<p>ST WENDOLINS TO DURBAN</p> <p>2.1 FROM APPROVED TAXI RANK IN ST WENDOLINS, TURN RIGHT INTO M1 (RICHMOND ROAD) TURN RIGHT INTO N3 TURN LEFT INTO OLD DUCHT ROAD, TURN RIGHT INTO MARKET ROAD, RIGHT INTO SERVICE ROAD BEHIND ENGLISH MARKET, RIGHT INTO WARWICK AVENUE RANK NO.107 AND RETURN.</p> <p>2.2 FROM ST WENDOLINS TAXI RANK ALONG KLAARWATER ROAD TO KLAARWATER, TURN LEFT INTO M1 (RICHMOND ROAD) TURN RIGHT INTO N3 TURN LEFT INTO OLD DUTCH ROAD, JOINING ALICE STREET TURN RIGHT INTO SOLDIERS WAY, RIGHT INTO PINE STREET, TURN RIGHT INTO RUSSEL STREET, TURN LEFT INTO LEOPOLD STREET, LEFT MARKET ROAD, RIGHT SERVICE ROAD TO ENGLISH MARKET, RIGHT INTO WARWICK AVENUE RANK NO.107 AND BACK TO KLAARWATER AND ST WENDOLINS TAXI RANK.</p> <p>2.3 FROM ST WENDOLINS TAXI RANK ALONG KLAARWATER ROAD, DERMAT ROAD TO LUGANDA, TURN LEFT INTO INTAKE ROAD, TURN LEFT M1 TURN RIGHT INTO N3, TURN LEFT INTO OLD DUTCH ROAD, RIGHT MARKET ROAD, RIGHT SERVICE ROAD BEHIND ENGLISH MARKET, TURN LEFT INTO WARWICK PLACE PROCEED TO TAXI RANK NO.107 AND BACK TO LUGANDA AND ST WENDOLINS TAXI RANK.</p> <p>2.4 FROM ST WENDOLINS TAXI RANK TO WELBEDATCH WEST INTO DERMAT ROAD TO LUGANDA TURN RIGHT INTO THORNTREE AVENUE JOINING SAVANNA DRIVE, TURN RIGHT INTO M1, TURN LEFT INTO HANS DETTMAN HIGHWAY (M34) INTO LIMPUS ROAD, LEFT INTO (M5) UNDERWOOD ROAD, TURN RIGHT INTO STAPLETON ROAD, TURN RIGHT M13, TURN LEFT INTO N3, TURN LEFT INTO OLD DUTCH ROAD, RIGHT MARKET ROAD, RIGHT SERVICE ROAD BEHIND ENGLISH MARKET, RIGHT INTO WARWICK AVENUE TAXI RANK NO.107 AND BACK TO WELBEDATCH WEST AND ST WENDOLINS TAXI RANK.</p>



transport

Department:
Transport
Province of KwaZulu-Natal

GAZETTE

LGKZNG02-2018-
APR

REGION: ALL

1) Application Number: APP0098691	2) Gazette Number: LGKZNG02-2018-APR
3) Applicant: PHN BUTHELEZI ID NO. 7209080576085 Association: UMLAZI NORTH TAXI OWNERS ASSOCIATION	4) Applicant Address: E418 UMLAZI T/SHIP UMLAZI KWAZULU-NATAL KWA-ZULU NATAL 4000
5) Existing Licence Holder: NOT APPLICABLE ID NO. NOT APPLICABLE	6) Existing Licence Holder Address: NOT APPLICABLE
7) Type of application: NEW OPERATING LICENCE	8) Operating Licence Number: LKNKZN015703
9) Vehicle Type: MINIBUS	10) 1 X 12 (SEATED) + 0 (STANDING)
11) Region: NINGIZMU 2	
12.1	<p>Route 1</p> <p>From approved Taxi Rank Umlazi Station North side into Sokesimbone Road left into King Dingane Borabora turn around to King Dingane, left into Sibusiso Mdakane Road R1902 PICK N' DROP left into Mangosuthu High Way PICK 'N DROP left into Prince Mshiyeni Memorial Hospital, back to Mangosuthu Highway, left into R102, right into M4, left into Moore Road right into Warwick Avenue, turn right to West Street drop passengers along West Street right into Point Road right into Fisher Street, right into Shepstone Street, left into Pine Street, right into Field Street, left into Queen Street Taxi Rank and proceed to Queen Street Rank</p> <p>OR</p> <p>"Queen Street, right into Russell Street, left into Leopold Street, left into Market Road, into the Service road behind the English Market, and proceed to the Taxi Rank"</p> <p>and return as follows:</p> <p>1.1. From Queen Street Taxi Rank, right into Russell Street, left into Leopold Street, left into Market Road, into Williams Road, left into Moore Road, into Inkosi Albert Luthuli Freeway (M4), and proceed to Umlazi along the forward route in reverse</p> <p>1.2. From Warwick Avenue Taxi Rank, left into West Street, right into Williams Road, left into Moore Road, into Inkosi Albert Luthuli Freeway (M4), and proceed to Umlazi along the forward route in reverse</p> <p>NB:NO PICKING UP OF PASSENGERS IN THE CBD ON THE INWARD JOURNEY AND NO DROPPING OFF ON THE OUTWARD JOURNEY</p>
12.2	<p>Route 2</p> <p>From Approved Taxi Rank Umlazi Station North side Sokesimbone Road, left into King Dingane, Borabora turn to King Dingane into Sibusiso Mdakane Road becoming Road R1902, PICK 'N DROP, joining South Coast Road, Edwin Swales VC Drive, M7 right into Sarnia Road pass Rossburgh, right turn Umbilo Road right turn Gale Street turn right into Dalton Road to Approved Taxi Stop in Dalton Road and return from Dalton Road, turn right into Williams Road, into Sydney Road, into Sarnia, Umbilo Road, into Edwin Swales VC Drive (M7), right into South Coast Road, into Mangosuthu Highway (M30), RIGHT INTO ROAD 1902 into Sibusiso Mdakane and proceed as per forward route in reverse to Umlazi Taxi Rank at Umlazi Station North Side</p>
12.3	<p>Route 3</p> <p>From Approved Taxi Rank Umlazi Station North Side along Sokesimbone Road, turn left into King Dingane left into Sibusiso Mdakane Road becoming Road R1902, PICK 'N DROP, turn left into Prince Mwayizeni and turn left into Isipingo Old Main Road left to approved Taxi Rank at Alexandra Road, left into Church Lane, turn right into Nwabi Road back to Isipingo Old Main Road and proceed to Umlazi Taxi Rank along the same route in reverse</p>
12.4	<p>Route 4</p> <p>From Approved Taxi Rank Umlazi Station North Side Sokesimbone Road turn left King Dingane, Borabora Road turn around back into King Dingane left into Sibusiso Mdakane Road becoming Road R1902 PICK 'N DROP, turn left into Prince Mwayizeni and turn left into Isipingo Old Main Road, turn right into Rana Road, turn right into R102 turn left into Prospection Industrial Area, PICK - UP AND SET DOWN and return to Umlazi North Taxi Rank along the same route in reverse</p>



transport

Department:
Transport
Province of KwaZulu-Natal

GAZETTE

LGKZNG02-2018-
APR

REGION: ALL

12.5	<p>Route 5</p> <p>From Approved Taxi Rank Umlazi Station North Side Sokesimbone turn left King Dingane Borabora turn around back to King Dingane left Sibusiso Mdakane Road becoming Road R1902 PICK 'N DROP turn left Mangosuthu Highway PICK 'N DROP Prince Mshiyeni Memorial Hospital turn left to R102 Umbilo Road, Berea Road and proceed into and along the Western Freeway (N3) turn left into M13 and turn left into Richmond Road, turn right into Alexandra Road, Clark Road right into Moss Road right into Alexandra Road to Approved Taxi Stop in Swanfield Road, Westmed, and return along the same route to Umlazi North Taxi Rank in reverse</p>
12.6	<p>Route 7 CONDITIONS</p> <ol style="list-style-type: none"> 1. ALL PASSENGERS WILL BE PICKED UP AND DROPPED OFF IN AREAS DESIGNATED BY THE MUNICIPALITY FOR SUCH PURPOSES 2. NO PICK UP OF PASSENGERS WILL BE EFFECTED IN AREAS WHICH DO NOT FALL UNDER THE JURISDICTION OF THE ASSOCIATION SAVE PASSENGERS WHO ARE BEING CONVEYED DIRECTLY TO THE STARTING POINT 3. ENTRY OR RANKING ON PRIVATE PROPERTY IS NOT PERMITTED WITHOUT THE WRITTEN PERMISSION OF THE LANDLORD, A COPY OF WHICH MUST BE SUPPLIED TO THE BOARD. 4. WITHOUT HAVING ENTERED INTO AN AGREEMENT WITH OTHER OPERATORS ON A COMMON ROUTE AS CONTEMPLATED SECTION 88(2)(B) OF ACT 22 OF 2000, THE PICKING UP OR SETTING DOWN OF PASSENGERS ON SUCH ROUTE IS NOT PERMITTED. A COPY OF SUCH AGREEMENT MUST BE SUPPLIED TO THE BOARD. 5. AT RANKS, WHETHER ON STREET OR OFF STREET, ONLY THE TAXIS THAT CAN BE ACCOMMODATED IN THE DEMARCATED AREA MAY OCCUPY THE RANK. EXCESS VEHICLES MUST HOLD ELSEWHERE. 6. NO PICKING UP OR SETTING DOWN OF PASSENGERS PERMITTED ON ROUTE 5 ALONG THE WESTERN FREEWAY (N3) AND THE M13 EITHER WAY



transport

Department:
Transport
Province of KwaZulu-Natal

GAZETTE

LGKZNG02-2018-
APR

REGION: ALL

1) Application Number: APP0098692	2) Gazette Number: LGKZNG02-2018-APR
3) Applicant: SZ MBUYISE ID NO. 5905260313080 Association: BABANANGO TAXI ASSOCIATION	4) Applicant Address: PO BOX 48 DENNY DALTON 3837
5) Existing Licence Holder: MA MBUYISE ID NO. 3402175177083	6) Existing Licence Holder Address: PO BOX 48 DENNY DALTON 3837
7) Type of application: NORMAL TRANSFER	8) Operating Licence Number: LGKZN0803000228
9) Vehicle Type: MINIBUS	10) 1 X 15 (SEATED) + 0 (STANDING)
11) Region: ZULULAND	
12.1	DUNDEE FROM BABANANGO TAXI RANK ALONG P250 BECOMING R68 TO NQUTHU, R68 WHICH JOINS WITH R33 AND PROCEED TO DUNDEE TAXI RANK AND RETURN ALONG THE SAME ROUTE.
12.2	MANDINI FROM BABANANGO TAXI RANK ALONG R34 JOINING WITH R66 THROUGH ESHOWE, GINGINDLOVU BECOMING R102 ONTO P415 TO MANDINI TAXI RANK AND RETURN ALONG THE SAME ROUTE.
12.3	PINETOWN FROM BABANANGO TAXI RANK, ALONG R34 TO ITS JUNCTION WITH R66 THROUGH ESHOWE, GINGINDLOVU ON R102 BECOMING M41, LEFT ONTO N2 RIGHT ONTO N3 AT SPAGETTI JUNCTION, LEFT M13, RIGHT OLD MAIN ROAD, RIGHT MOODIE STREET, RIGHT HILL STREET TAXI RANK AND RETURN ALONG THE SAME ROUTE.
12.4	NKANDLA FROM BABANANGO TAXI RANK, ALONG R34 TO JOIN WITH P225 ALONG P225 TO R68, P226 TO ITS JUNCTION WITH P50 TO NKANDLA TAXI RANK AND RETURN ALONG THE SAME ROUTE.
12.5	VRYHEID FROM BABANANGO TAXI RANK, ALONG P573 TO R34 NORTH, P47/1, P34/3, VRYHEID PLAZA RANK STRETCH CRESCENT, MARKET STREET, TRECHT STREET, MASON STREET TO RANK AND RETURN ALONG THE SAME ROUTE.
12.6	MELMOTH FROM BABANANGO TAXI RANK, ALONG P573 TO R34 SOUTH TO MELMOTH TAXI RANK AND RETURN ALONG THE SAME ROUTE.
12.7	MAHLABATHINI FROM BABANANGO TAXI RANK, ALONG P573 TO R34 TO JOIN JUNCTION WITH P301 INTO ULUNDI AND PROCEED ONTO P52/1 TO ITS JUNCTION WITH P244/-1 TO MAHLABATHINI AND RETURN ALONG THE SAME ROUTE EITHER DIRECT FROM ULUNDI OR FROM MAHLABATHINI.
12.8	NQUTHU FROM BABANANGO TAXI RANK, ALONG ROAD P573, R34 SOUTH, P250 BECOMING R68 ALONG R68 DIRECT TO NQUTHU AND RETURN ALONG THE SAME ROUTE.
12.9	JOHANNESBURG PLEIN STREET FROM BABANANGO TAXI RANK, ALONG P573, R34 PAST VRYHEID, BLOODRIVER, UTRECHT JOINING THE N11 NORTH, VOLKRUST, STANDERTON, BALFOUR TO THE JUNCTION WITH N11 WITH THE N3 COMING IN PAST HEIDELBERG, M2 OFF-RAMP TO HARROW ROAD, ANDERSON STREET, VON WILLIGH STREET, TO PLEIN STREET RANK AND RETURN ALONG THE SAME ROUTE IN THE RESERVE DIRECTION.
12.10	FROM BABANANGO ALONG R68 THROUGH NQUTHU, BLOOD RIVER AND INTO AND ALONG THE R34, BYPASS UTRECHT, NEWCASTLE, RIGHT INTO THE N11 TO VOLKSRUST TO R23 ALONG R23 INTO N3, BYPASS HEIDELBERG TO M2 TO HARROW ROAD, TO BREE STREET, TO PLEIN STREET TAXI RANK AND RETURN ALONG THE SAME ROUTE.
12.11	FROM BABANANGO TAXI RANK ALONG ROAD P573, R34 SOUTH TO R66 PAST MELMOTH, ESHOWE, GINGINDLOVU ONTO THE N2, N2 TO BALLITOVILLE GLIDE-OFF. ALTERNATIVE: 11.1. N2, LEFT M41, LEFT M4, PRINCE ALFRED STREET, RIGHT ORDNANCE ROAD, RIGHT ALBERT STREET INTO TAXI RANK AT TEACHER CENTRE AND RETURN ALONG THE SAME ROUTE. 11.2. N2, LEFT P445, RIGHT M4 AS ABOVE. 11.3. N2, LEFT N3, LEFT OLD DUTCH ROAD, BECOMING ALICE STREET, LEFT ALBERT STREET INTO TAXI RANK AT TEACHERS CENTRE AND RETURN ALONG THE SAME ROUTE.
12.12	FROM BABANANGO TAXI RANK ALONG P250 OF, R34 ADJOIN R66 TURN LEFT INTO 230 AND PROCEED TO EMPANGENI A-RANK AND RETURN TO BABANANGO ALONG THE SAME ROUTE.



transport

Department:
Transport
Province of KwaZulu-Natal

GAZETTE

LGKZNG02-2018-
APR

REGION: ALL

1) Application Number: APP0098704	2) Gazette Number: LGKZNG02-2018-APR
3) Applicant: AS SHOZI ID NO. 6206125428083 Association: GAMALAKHE TAXI OWNERS ASSOCIATION	4) Applicant Address: PO BOX 166 GAMALAKHE KWAZULU-NATAL 4249
5) Existing Licence Holder: NOT APPLICABLE ID NO. NOT APPLICABLE	6) Existing Licence Holder Address: NOT APPLICABLE
7) Type of application: NEW OPERATING LICENCE	8) Operating Licence Number: NOTAVAILABLE
9) Vehicle Type: MINIBUS	10) 1 X 12 (SEATED) + 0 (STANDING)
11) Region: UGU-OGWINI	
12.1	FROM APPROVED TAXI RANK IN ST FAITHS TURN INTO P68/1 AND INTO P68/2. PROCEED ALONG P68/2, INTO P3-1, INTO APPROVED TAXI RANK IN PORT SHEPSTONE. OFFLOAD, LOAD AND RETURN ALONG THE FORWARD ROUTE IN REVERSE.
12.2	CHARTER SERVICE FROM GAMALAKHE TAXI RANK TO POINTS WITHIN THE PROVINCE OF KWAZULU-NATAL ONLY. NO PICKING UP OR SETTING DOWN OF PASSENGERS ALONG THE ROUTE.
12.3	GAMALAKHE TO PORT SHEPSTONE VIA SHELLY BEACH ROUTE DESCRIPTION: FROM GAMALAKHE TOWNSHIP, OUR TAXIS PROCEED STRAIGHT TO ST MICHAELS USING KNOX GORE ROAD, TURN LEFT ONTO MARINE DRIVE, PROCEED TO R620, TURN RIGHT ONTO R012, TURN LEFT ONTO BAZLEY STREET, TURN RIGHT ONTO REYNOLD STREET, TURN LEFT ONTO DENNIS SHEPSTONE STREET AND BACK, TURN LEFT ONTO RYDER STREET, TURN LEFT ONTO BAZLEY STREET, TURN LEFT ONTO REYNOLD STREET, TURN LEFT ONTO MBANGO VALLEY AND BACK, TURN LEFT ONTO ALBERVILLE ROAD, TURN LEFT ONTO UMZIMKHULU SUGAR MILL ROAD /OLD DURBAN ROAD, TURN RIGHT ONTO N2 AND BACK TO R102, TURN LEFT ONTO MAIN HARDING THROUGH ESCOMBE STREET, TURN RIGHT ONTO REYNOLD STREET OR STRAIGHT TO AIKEN STREET, TURN RIGHT ONTO R102/ N2, TURN LEFT ONTO R620 BACK TO GAMALAKHE USING THE ROUTE MENTIONED ABOVE. STOPPING POINTS. FROM GAMALAKHE TOWNSHIP, INKULU, EMQOLOMBENI, QINABOUT, ESIGEDLENI, KWAXABA AND THEMBELIHLE PICKING AND DROPPING OFF PASSENGERS IN THE FOLLOWING AREA:- ST MICHAELS, SURF BAY, MYOLA, BEAXH TERMINUS, DAWN VIEW, OLD MAC DONALD, SHELLY BEACH, DRIVE IN NASH SERVICE STATION, ESAVIDI TECHNICAL COLLEGE, ZEBRA-MBANGO VALLEY, OGWINI REGIONAL OFFICE, PICKS PAY, PORT SHEPSTONE PROVINCIAL HOSPITAL, PORT SHEPSTONE POST OFFICE SHOPRITE CHECKERS, O.K. FURNITURE STORE, PORT SHEPSTONE HIGH SCHOOL, PORT SHEPSTONE JUNIOR PRIMARY, PORT SHEPSTONE SENIOR PRIMARY, SUID-NATAL HOERSKOOL, SUID-NATAL PRIMERE SKOOL, PORT SHEPSTONE PRIMARY, PORT SHEPSTONE SECONDARY SCHOOL, JAI HINDU PRIMARY, R.A. ENGAR PRIMARY, MARBURG PRIMARY, MERLEWOOD PRIMARY, MERLEWOOD SECONDARY, MARBURG SECONDARY, MERLEWOOD PRIMARY AND MERLEWOOD PRE-PRIMARY SCHOOL. DECISION: APPROVED.



transport

Department:
Transport
Province of KwaZulu-Natal

GAZETTE

LGKZNG02-2018-
APR

REGION: ALL

12.4	<p>GAMALAKHE TO PORT SHEPSTONE ROUTE DESCRIPTION:</p> <p>FROM GAMALAKHE TOWNSHIP, TURN LEFT ONTO IZOTSHA/ OLD MAIN BUSHVALE ROAD, TURN RIGHT ONTO R102, TURN LEFT ONTO MAIN HARDING ROAD TO ESCOMBE STREET, TURN RIGHT ONTO AIKEN STREET, TURN LEFT ONTO REYNOLD STREET, TURN LEFT ONTO BAZLEY STREET, TURN RIGHT ONTO N2/R102, TURN LEFT ONTO R620, TURN LEFT ONTO MARINE DRIVE, TURN LEFT TO MARGATE TOWN, TURN RIGHT ONTO ERASMUS ROAD, PROCEED ONTO WARTSKI DRIVE, PROCEED TO ROOSEVELDT ROAD, TURN LEFT ONTO TEDDER ROAD AND BACK, TURN LEFT ONTO BOBBY LOCK ROAD, TURN ONTO LOUIS BOTH AVENUE, TURN LEFT ONTO LINKS ROAD, PROCEED TO BOBBY LOCK ROAD, AND TURN RIGHT ONTO BUSHVALE ROAD OR FROM BOBBY LOCK ROAD TURN RIGHT TO LINKS ROAD, TURN LEFT TO TEDDER ROAD, PROCEED TO ALEXANDER ROAD, TURN LEFT ONTO BUSHVALE ROAD TO GAMALAKHE OR BACK TO PORT SHEPSTONE. STOPPING POINTS: PICK UP AND DROP OF PASSENGERS FROM THE FOLLOWING AREAS:- GAMALAKHE TOWNSHIP, INKULU, QINABOUT, ESIGEDLENI, KWAXABA, EMQOLOMBENI, MARBURG, PORT SHEPSTONE TOWN, ZEBRA / MBANGO VALLEY, OGWINI REGIONAL OFFICE, NASH SERVICE STATION, PORT SHEPSTONE / ESAVIDI TECHNICAL COLLEGE, PORT SHEPSTONE HOSPITAL, PICK 'N PAY, PORT SHEPSTONE POST OFFICE, O.K. FURNITURE, SHOPRITE CHECKERS, OLD MAC DONALD, DAWN VIEW, BEACH TERMINUS, MYOLA, SURF BAY, ST MICHAEL'S SHELLY BEACH, ESKOM, IVUNGU, IKOMITI EZINYONINI, MANABA FEDERATED TIMBERS, BP GARAGE, ENGINE GARAGE, SPAR SUPERMARKET, MANABA, ENKONGWENI, MARGATE TOWN, CHECKERS, SHOPRITE TOWN, CHECKERS, SHOPRITE CHECKERS, CHECKERS, MARGATE POLICE STATION, PICK 'N PAY, VILLAGE OF HAPPINESS, MARGATE SPORTS SCHOOL, MARGATE PROVINCIAL HOSPITAL, MARGATE PRE-PRIMARY, MARGATE PRIMARY, MARGATE AIRPORT, SOUTH COAST ACADEMY, KWAGXAGXA, EZINSIMBINI/ LUSTRE PLATING, KWAMALANDELA, MARGATE EXTENSION 3&7.</p>
12.5	<p>FROM GAMALAKHE TOWNSHIP PROCEED TO LAMALIA, TURN LEFT ONTO IZOTSHA/ BUSHVALE ROAD, PROCEED TO MARBURG, TURN LEFT ONTO HARDING ROAD/ N2 AND BACK, TURN LEFT ONTO UMZIMKHULU SUGAR MILL ROAD, TURN RIGHT ONTO ALBERSVILLE ROAD, TURN RIGHT ONTO MBANGO VALLEY ROAD AND BACK, TURN RIGHT ONTO ALBERSVILLE ROAD, PROCEED ONTO REYNOLD STREET, TURN RIGHT ONTO DENNIS PORT SHEPSTONE STREET, PROCEED TO MARINE DRIVE AND BACK, TURN RIGHT ONTO REYNOLD STREET, TURN LEFT ONTO BAZLEY STREET, TURN LEFT ONTO R102, TURN LEFT ONTO R102, TURN LEFT ONTO AIKEN STREET AND TURN LEFT ONTO ESCOMBE STREET AND BACK TO GAMALAKHE. STOPPING POINTS: GAMALAKHE - MARGATE TAXI OWNERS ASSOCIATION'S TAXIS TRANSPORT PASSENGERS FROM GAMALAKHE TOWNSHIP, IMKULU, QINABOUT, ESIGEDLENI, EMQOLOMBENI AND THEMBAHLIHLA FULL OF PASSENGERS PICKING AND DROPPING OF PASSENGERS IN THE FOLLOWING AREA:- IZOTSHA, EMNQAMULEZWENI, SKOGHEIM, MARBURG BATES AND PORT SHEPSTONE TOWN, PICK AND DROP OFF LEARNERS AT MARBURG SECONDARY, MELERWOOD SECONDARY, MERLEYWOOD PRIMARY, MERLEWOOD PRE-PRIMARY, MARBURG PRIMARY, R.A ENGAR PRIMARY, PORT SHEPSTONE PRIMARY, JAI HINDU PRIMARY, PORT SHEPSTONE SECONDARY, PORT SHEPSTONE JUNIOR AND SENIOR PRIMARY, SUID-NATAL HOERSKOOL, PORT SHEPSTONE PROVINCIAL HOSPITAL, PORT SHEPSTONE HIGH SCHOOL, PICK 'N PAY, PORT SHEPSTONE POST OFFICE, O.K. FURNITURE, SHOPRITE CHECKERS AND BACK TO GAMALAKHE TOWNSHIP..</p>



transport

Department:
Transport
Province of KwaZulu-Natal

GAZETTE

LGKZNG02-2018-
APR

REGION: ALL

12.6	<p>GAMALAKHE VIA MARGATE TO PORT SHEPSTONE ROUTE DESCRIPTION</p> <p>MARGATE - GAMALAKHE TAXI OWNERS ASSOCIATION TAXIS FROM THEIR PICK UP POINT IN MARGATE TOWN PICK UP PASSENGERS FROM MARGATE USING MARINE DRIVE, TURN RIGHT ONTO ERAMUS ROAD, PROCEED TO WARSTKI DRIVE, ROOSEVELDT STREET, TURN RIGHT ONTO ALEXANDER ROAD, TURN RIGHT ONTO TEDDER STREET, PROCEED TO LOUIS BOTHA AVENUE, LINKS ROAD, BOBBY LOCK AND BACK TO PETER ROAD, PROCEED TO ROOSEVELDT STREET, WARSTKI DRIVE, TURN LEFT ONTO R620, PROCEED TO MARINE DRIVE, TURN RIGHT ONTO R102, TURN LEFT ONTO BAZLEY STREET, TURN RIGHT ONTO CONNER STREET, TURN LEFT ONTO REYNOLD STREET, TURN LEFT ONTO DENNIS SHEPSTONE STREET, AND BACK TO RYDER STREET, TURN RIGHT ONTO ESCOMBE STREET, TURN LEFT ONTO ROBINSON STREET, TURN LEFT ONTO REYNOLD STREET, TURN LEFT ONTO MBANUO VALLEY ROAD AND BACK, TURN LEFT ONTO ALBERSVILLE ROAD, TURN LEFT ONTO UMZIMKHULU/OLD DURBAN ROAD, TURN RIGHT ONTO N2 AND BACK. TURN LEFT ONTO MAIN HARDING ROAD, PROCEED TO ESCOMBE STREET, RETURN TO MARGATE USING THE SAME ROUTE AS MENTIONED ABOVE. STOPPING POINTS: OUR TAXIS FROM OUR PICK UP POINTS IN MARGATE PICK UP AND DROP OFF PASSENGERS FROM THE FOLLOWING AREAS: CHECKERS, PRIDE AND PRIDE, MARGATE TOWN, MARGATE POLICE STATION, PICK 'N PAY, SHOPRITE CHECKERS, MARGATE SPORTS SCHOOL, MARGATE PRE - PRIMARY, VILLAGE OF HAPPINESS, MARGATE PRIVATE HOSPITAL, EXTENSION 3&7, MARGATE AIRPORT, EZIMSIMBINI, /LUSTRE PLATINU, KWAMALANDELA, KWAGXAGXA, SOUTH COAST ACADEMY, ENKONGWENI, MANABA, EZINYOWINI, KOMITI, ST MICHAEL'S, SURF BAY, ESKOM, SHELLY BEACH, MYOLA, BEACH TERMINUS, DRIVE INN, DAWN VIEWOLD MAC DONALD, NASH SERVICE STATION, PORT SHEPSTONE/ESYIDI TECHNICAL COLLEGE, DUWINI REGIONAL OFFICE, OSLO BEACH, /ZEBRA/ UMBAUGO VALLEY, PICK N'PAY, PORT SHEPSTONE HIGH SCHOOL, PORT SHEPSTONE PROVINCIAL HOSPITAL, PORT SHEPSTONE JUNIOR PRIMARY, PORT SHEPSTONE SENIOR PRIMARY, SUID NATAL HOER SKOOL, PORT SHEPSTONE SENIOR PRIMARY, PORT SHEPSTONE PRIMARY, PORT SHEPSTONE SECONDARY, JAIHINDU, MARBURG PRIMARY, MERLERWOOD PRIMARY, MERLEWOOD PRE/PRIMARY, MERLEWOOD SECONDARY, MARBURG SECONDARY, AND BACK TO MARGATE USING THE ABOVE MENTIONED ROUTE. DECISION: APPROVED.</p>
12.7	<p>GAMALAKHE TO MARGATE.</p> <p>FROM GAMALAKHE TAXI RANK, TURN RIGHT INTO BUSHVALE ROAD, TURN LEFT INTO BOBBY LOCK, TURN RIGHT INTO TEDDER ROAD AND BACK, TURN LEFT ONTO LOUIS BOTHA AVENUE, TURN RIGHT INTO BOBBY LOCK, TURN, RIGHT ONTO LINKS ROAD, TURN RIGHT ONTO ROOSEVELDT ROAD, PASS SEASLOPES, PROCEED TO WARTSKI DRIVE, THROUGH ERASMUS ROAD, TURN RIGHT ONTO MARINE DRIVE, PROCEED TO R620 THROUGH TO MARINE DRIVE, TURN RIGHT ONTO R102, TURN LEFT ONTO BAZLEY STREET, TURN LEFT ONTO REYNOLD STREET, TURN LEFT ONTO DENNIS SHEPSTONE STREET AND BACK, TURN LEFT ONTO RYDER STREET, TURN RIGHT ONTO ESCOMBE STREET, TURN LEFT ONTO REYNOLD, TURN LEFT ONTO MBANGO VALLEY ROAD AND BACK TO ALBERSVILLE ROAD, TURN LEFT ONTO UMZIMKHULU SUGAR MILL ROAD PROCEED TO MARBURG, TURN RIGHT ONTO R102 AND BACK, TURN LEFT ONTO MAIN HARDING ROAD OR PROCEED TO R102 AND BACK TO PORT SHEPSTONE.</p> <p>STOPPING POINTS.</p> <p>FROM GAMALAKHE TOWNSHIP, INKULU, QINABOUT, ESIGEDLENI, EMQOLOMBENI, ESIKHALENI, THEMBAHLIHE AND KWAXABA TO MARGATE, PICKING UP AND DROPPING OFF PASSENGERS IN THE FOLLOWING AREA: MARGATE EXTENSION 3&7, EZINSIMBI/ LUSTRE PLATING, MARGATE PRIVATE HOSPITAL MARGATE SPORT SCHOOL, MARGATE PRE-PRIMARY SCHOOL, MARGATE PRIMARY SCHOOL, SOUTH COAST ACADEMY, MARGATE POLICE STATION, VILLAGE OF HAPPINESS, CHECKERS, PICK N PAY, SHOPRITE CHECKERS, KWAMALANDELA, KWAGXAGXA, ENKONGWENI, MANABA, EZINYONINI, IVUNGU, IKOMITI ST MICHAEL'S SURF BAY, SHELLY BEACH, MYOLA BEACH TERMINUS, OLD MAC DONALD, DRIVE-IN, DAWN VIEW, NASH SERVICE STATION, PORT SHEPSTONE / ESAVIDI TECHNICAL COLLEGE, OGWINI REGIONAL OFFICE, OSLO BEACH, ZEBRA/MBANGO VALLEY, PICK 'N PAY, PORT SHEPSTONE PROVINCIAL HOSPITAL, PORT SHEPSTONE POST OFFICE, SHOPRITE CHECKERS IN PORT SHEPSTONE TOWN, PORT SHEPSTONE HIGH SCHOOL, PORT SHEPSTONE JUNIOR PRIMARY SCHOOL, PORT SHEPSTONE SENIOR PRIMARY, SUID-NATAL HOERSKOOL, PORT SHEPSTONE PRIMARY SCHOOL, PORT SHEPSTONE SECONDARY SCHOOL, JAIHINDU PRIMARY SCHOLL, MARBURG SECONDARY SCHOOL, MARBURG PRIMARY SCHOOL, R.A ENGAR PRIMARY SCHOOL, MERLEWOOD SECONDARY SCHOOL, MERLEWOOD PRIMARY SCHOOL AND SUID-NATAL PRIMERE SKOOL, AND BACK.</p>



transport

Department:
Transport
Province of KwaZulu-Natal

GAZETTE

LGKZNG02-2018-
APR

REGION: ALL

12.8	<p>GAMALAKHE VIA MARGATE VIA IVUNGU/ST MICHAEL/SHELLY BEACH/IZOTSHA ROUTE DESCRIPTION:</p> <p>FROM GAMALAKHE TOWNSHIP OUR TAXIS PROCEED ONTO LAMALIA STRAIGHT TO ST MICHAEL'S, TURN LEFT ONTO MARINE DRIVE, PAST SURF BAY, ESKOM, SHELLY BEACH AND BACK STILL USING MARINE DRIVE, TURN LEFT INTO MARGATE TOWN, TURN RIGHT ONTO ERASMUS ROAD, PROCEED TO WARSTKI DRIVE ONTO ROOSEVELDT STREET PICKING UP AND DROPPING OF PASSENGERS, PROCEED ONTO TEDDER STREET, ACROSS BOBBY LOCK AND BACK, USING THE SAME ROUTE AS MENTIONED - ABOVE BACK TO GAMALAKHE TOWNSHIP. STOPPING POINTS: MARGATE - GAMALAKHE ASSOCIATION'S TAXIS PICK UP AND DROP OFF PASSENGERS FROM GAMALAKHE TOWNSHIP, INKULU, THEMBAHLIHLA, EMQOLOMBENI, ENSAMUWINI, QIMAABOUT, ESIGEDLENI, KWAXABA, ST MICHAELS, SHELLY BEACH, IVUNGU EZINYONINI, MANABA, ENKONGWENI, MARGATEIN TOWN, VILLAGE OF HAPPINESS, MARGATE PRIVATE HOSPITAL, MARGATE SPORT SCHOOL, MARGATE PRE-PRIMARY, MARGATE PRIMARY, SOUTH COAST ACADEMY, AND EZINSIMBINI, LUSTRE PLATING OR VIA ZOTSHA USING BUSHYVALE ROAD ZOTSHA, TURN RIGHT ONTO R39, IE SHELLY BEACH, JOIN MARINE DRIVE TO MARGATE.</p>
------	--



transport

Department:
Transport
Province of KwaZulu-Natal

GAZETTE

LGKZNG02-2018-
APR

REGION: ALL

1) Application Number: APP0098711	2) Gazette Number: LGKZNG02-2018-APR
3) Applicant: SF ZUKE ID NO. 6611130267089 Association: IXOPO & DISTRICT TAXI ASSOCIATION	4) Applicant Address: P.O. BOX 444 HIGHFLATS KWAZULU-NATAL KWA-ZULU NATAL 3306
5) Existing Licence Holder: NOT APPLICABLE ID NO. NOT APPLICABLE	6) Existing Licence Holder Address: NOT APPLICABLE
7) Type of application: NEW OPERATING LICENCE	8) Operating Licence Number: LKNKZN0123009
9) Vehicle Type: MINIBUS	10) 1 X 13 (SEATED) + 0 (STANDING)
11) Region: SISONKE	
12.1	<p>Route 5</p> <p>Ixopo to Umzimkhulu</p> <p>From Ixopo Taxi Rank turn the left into P312 Road after 2km turn into P408 Road and turn right into P5-1 Road and proceed and turn left into Umzimkhulu Taxi Rank. Picking and dropping of passengers along the route. Return route to Ixopo using the same route.</p>
12.2	<p>Route 11</p> <p>Ixopo to Emazabekweni</p> <p>From Ixopo Taxi Rank turn right into P312 road from P 312 Road turn right into P22-2 Road about 20km turn right into P112 Road about 8km turn right into A2350 Road or left into D960 Road. Picking and dropping passengers along the route. Return to Ixopo using the same route.</p>
12.3	<p>Route 13</p> <p>Ixopo to Richmond</p> <p>From Ixopo Taxi Rank turn right into P312 after 1km turn left into R56 crossing Umkomaas River Bridge into Richmond and proceed to Sheptone Street and Nelson Street Taxi Ranks. No picking and dropping passengers along the route. Return to Ixopo using the same route.</p>



transport

Department:
Transport
Province of KwaZulu-Natal

GAZETTE

LGKZNG02-2018-
APR

REGION: ALL

1) Application Number: APP0098712	2) Gazette Number: LGKZNG02-2018-APR
3) Applicant: <input type="checkbox"/> BARLOWORLD SOUTH AFRICA (PTY) LTD ID NO. 194602166107 Association: NOT AVAILABLE	4) Applicant Address: PO BOX 1606 DURBAN KWA ZULU NATAL 4399
5) Existing Licence Holder: NOT APPLICABLE ID NO. NOT APPLICABLE	6) Existing Licence Holder Address: NOT APPLICABLE
7) Type of application: NEW OPERATING LICENCE	8) Operating Licence Number: LGKZN1305000188
9) Vehicle Type: OTHER	10) 1 X 4 (SEATED) + 0 (STANDING)
11) Region: DURBAN WEST	
12.1	<p>CHARTER SERVICE AND THEIR PERSONAL EFFECTS:</p> <p>FROM KING SHAKA AIRPORT TO PRE-ARRANGED PICK UP POINTS WITHIN KWAZULU-NATAL AND FROM SUCH POINTS TO POINTS WITHIN THE REPUBLIC OF SOUTH AFRICA AND RETURN.</p>



transport

Department:
Transport
Province of KwaZulu-Natal

GAZETTE

LGKZNG02-2018-
APR

REGION: ALL

1) Application Number: APP0098713	2) Gazette Number: LGKZNG02-2018-APR
3) Applicant: CB MTHIYANE ID NO. 5703235771080 Association: KWAMNYANDU TAXI OWNERS ASSOCIATION	4) Applicant Address: 10 SANTON DEIVE MARRIAHILL PINETOWN KWA-ZULU NATAL 4031
5) Existing Licence Holder: MJ MTHIYANE ID NO. 3703025163086	6) Existing Licence Holder Address: U 238 UMLAZI P O UMLAZI T/SHIP KWAZULU NATAL 4031
7) Type of application: DECEASED TRANSFER	8) Operating Licence Number: LGKZN1203000926
9) Vehicle Type: MINIBUS	10) 1 X 15 (SEATED) + 0 (STANDING)
11) Region: NINGIZMU 2	
12.1	FROM Z RANK JOIN ROAD 2403 TO PHASE 4.5.6.7.8, LEFT INTO ROAD 2456 INTO ROAD 2474 AND RETURN ALONG ROAD 2456, RIGHT INTO ROAD 2403, RIGHT INTO 107159, RIGHT INTO SOUTH SPINAL ROAD, TURN INTO (MR60), UMBUMBULU ROAD TO Y SECTION PHILANI AREA AND RETURN, TURN LEFT INTO MR60, RIGHT INTO ROAD 2103 U SECTION, TURN LEFT INTO ROAD 2108, RIGHT INTO MAYIBUYE DRIVE, TURN LEFT INTO GUM TREE CRESCENT, JOIN MAYIBUYE DRIVE AND PROCEED AS PER ROUTE 5.
12.2	FROM Z RANK JOIN MKHIWANE STREET, LEFT INTO MAYIBUYE DRIVE, TURN RIGHT INTO ROAD 1603, TURN RIGHT INTO UMDLEBE ROAD, RIGHT INTO BANANA ROAD, LEFT JOIN UMDLEBE ROAD, RIGHT INTO ROAD 1603 INTO ROAD 1703, 1702, UNIT 17, TURN RIGHT, JOIN MANGOSUTHU HIGHWAY AND PROCEED AS PER ROUTE 5.
12.3	. FROM Z RANK, JOIN SPINAL ROAD, TURN RIGHT INTO SIMELNANE ROAD, TURN RIGHT INTO DINIZULU GROVE, TURN RIGHT INTO BHUBESI PLACE AA, TURN RIGHT INTO NGWENYA GROVE, TURN RIGHT INTO BOYI SIMELANE AVENUE, LEFT INTO MUGABE ROAD, LEFT INTO SOUTH SPINAL ROAD AND PROCEED AS PER ROUTE 5.
12.4	FROM Z RANK, JOIN SOUTH SPINAL ROAD, TURN RIGHT INTO CHICAGO CRESCENT AA AND RETURN RIGHT INTO SOUTH SPINAL ROAD TO CC SECTION, SOUTH SPINAL ROAD, TURN INTO BHAMBATHA STREET, TURN INTO SHAKA CIRCLE (BB). TURN RIGHT INTO BHAMBATHA STREET, TURN LEFT INTO JEQE LN, TURN RIGHT INTO MAFUKUZELA STREET, TURN LEFT INTO MSQHOBZA CRESCENT, TURN LEFT INTO MNYANDU ROAD, TURN RIGHT INTO NANDI ROAD, LEFT INTO MAFUKUZELA STREET, RIGHT INTO JEQE LN, LEFT INTO SOUTH SPINAL ROAD AND PROCEED AND PROCEED AS PER ROUTE 5.



transport

Department:
Transport
Province of KwaZulu-Natal

GAZETTE

LGKZNG02-2018-
APR

REGION: ALL

- 12.5** 5.1. FROM Z RANK, JOIN SOUTH SPINAL ROAD, LEFT INTO ROAD 2631 INTO KING SENZANGAKHONA CLOSE AND RETURN RIGHT INTO SOUTH SPINAL ROAD, TURN RIGHT INTO ROAD 2403, INTO MAYIBUYE STREET, TURN LEFT INTO PHAMBILI ROAD, P SECTION, TURN RIGHT INTO MAYIBUYE DRIVE, TURN LEFT INTO ROAD 421 AND JOIN MANGOSUTHU HIGHWAY, V ROBOT, PASS EZIMBUZINI, PASS MSHIYENI HOSPITAL, PASS REUNION, JOIN M30, JOIN M4 FREEWAY TO DURBAN INTO WEST STREET TO POINT ROAD, TURN LEFT INTO FIELD STREET, TURN LEFT INTO PINE STREET, ALONG KINGSGATE TO MARKET, TO RANK 101/50 AND RETURN ALONG THE SAME ROUTE IN REVERSE.
- 5.2. FROM Z RANK JOIN MKHIWANE STREET, LEFT INTO MAYIBUYE DRIVE, TURN RIGHT INTO ROAD 1603, INTO EPHRAIM MDALA INTO MAPHUMULO ROAD, RIGHT INTO MANGOSUTHU HIGHWAY TO SOUTH COAST ROAD PASS WEMA, MOBENI, CLAIRWOOD, LEFT INTO EDWIN SWALES VCDRIVE RIGHT INTO SARNIA ROAD, INTO UMBILO ROAD, RIGHT INTO BEREA ROAD, LEFT INTO WARWICK AVENUE, RIGHT INTO ALICE STREET, RIGHT INTO MARKET ROAD AND PROCEED TO MARKET RANK 101/50, AND RETURN.
- 5.3. FROM MANGOSUTHU HIGHWAY, RIGHT INTO ROAD NO.12 AND PROCEED TURNING LEFT INTO EZIMBUZINI TAXI RANK OR PROCEED JOINING OLD SOUTH COAST ROAD, RIGHT INTO SOUTH COAST ROAD, PROCEED TO JOIN M4 INKOSI ALBERT LUTHULI FREEWAY AND PROCEED TO RANK 101/50.
- 5.4. FROM MANGOSUTHU HIGHWAY TURN LEFT INTO OFF RAMP "TO MSHIYENI HOSPITAL AND TURNING LEFT INTO AN ONRAMP TO MANGOSUTHU HIGHWAY INTO SOUTH COAST ROAD AND PROCEED TO THE M4 (INKOSI ALBERT LUTHULI FREEWAY). LEFT INTO MOORE ROAD OFF RAMP INTO WARWICK AVENUE, RIGHT INTO ALICE STREET, RIGHT INTO MARKET ROAD AND PROCEED TO RANK 101/50 ON MARKET ROAD.
- ALTERNATIVE
- 5.5. FROM M4 RIGHT INTO WEST STREET INTO POINT ROAD, RIGHT INTO BAY TERRACE, RIGHT INTO STANGER STREET, LEFT INTO ORDANCE ROAD, INTO LEOPARD STREET, INTO WARWICK AVENUE, RIGHT INTO ALICE STREET, RIGHT INTO MARKET ROAD AND PROCEED TO RANK 101/50 ON MARKET ROAD AND RETURN SUBSTANTIALLY ALONG THE SAME ROUTE IN REVERSE.
- 5.6. FROM M4 LEFT INTO MOORE ROAD OFF RAMP INTO WARWICK AVENUE, RIGHT INTO ALICE STREET, RIGHT INTO GREYSTREET, RIGHT INTO QUEEN STREET AND PROCEED TO RANK ON QUEEN OUTSIDE THE CATHEDRAL, RANK 101 AND RETURN SUBSTANTIALLY ALONG THE SAME ROUTE IN REVERSE.



transport

Department:
Transport
Province of KwaZulu-Natal

GAZETTE

LGKZNG02-2018-
APR

REGION: ALL

1) Application Number: APP0098718	2) Gazette Number: LGKZNG02-2018-APR
3) Applicant: JL MALULEKA ID NO. 5604235737081 Association: BHOOLAS TAXI ASSOCIATION	4) Applicant Address: 30 FERNLEA ROAD SUNNINGDALE UMHLANGA 4051
5) Existing Licence Holder: NOT APPLICABLE ID NO. NOT APPLICABLE	6) Existing Licence Holder Address: NOT APPLICABLE
7) Type of application: NEW OPERATING LICENCE	8) Operating Licence Number: NOTAVAILABLE
9) Vehicle Type: MINIBUS	10) 1 X 15 (SEATED) + 0 (STANDING)
11) Region: GREATER NORTH	
12.1	<p>BHOOLAS TAXI RANK TO TONGAAT VIA VERULAM.</p> <p>2.1. FROM BHOOLAS TAXI RANK TURN LEFT INTO INDUSTRIAL PARK ROAD, PROCEED ALONG THEN DROP PASSENGERS TURN LEFT INTO PHOENIX HIGHWAY AND DRIVE STRAIGHT ALONG THIS ROAD UNTIL TURNING LEFT INTO NORTHERN DRIVE DROP OF PASSENGERS.</p> <p>OR</p> <p>TURN LEFT INTO FERNHAM DRIVE PICK N' DROP AND LEFT AGAIN INTO LENHAM DRIVE. THEN TURN LEFT INTO NORTHERN DRIVE (PICK & DROP) AND LEFT AGAIN INTO R102 TOWARDS VERULAM DROP OFF ONLY. TURN RIGHT INTO WICK STREET AND LEFT INTO IRELAND STREET AND TURN LEFT INTO VERULAM TAXI RANK. FROM VERULAM (DROP OFF) TURN LEFT INTO IRELAND STREET AND LEFT INTO MOSS STREET. PROCEED RIGHT INTO SHALIMAR ROAD THEN RIGHT INTO VINCENT DICKENS ROAD THEN LEFT INTO R102 TOWARDS TONGAAT BECOMING MAIN ROAD. TURN LEFT INTO MARKET LANE THEN DRIVE STRAIGHT INTO TONGAAT TAXI RANK LOAD AND BACK TO BHOOLAS DOING THE SAME ROUTE.</p> <p>2. ALTERNATIVE ROUTE TO TONGAAT VIA VERULAM.</p> <p>2.2. FROM BHOOLAS TAXI RANK TURN RIGHT INTO INDUSTRIAL PARK ROAD THEN LEFT TURN INTO AN ON RAMP TO M25. TURN LEFT INTO N2 FREEWAY AND THEN LEFT INTO M41/ R102 TOWARDS VERULAM RIGHT NORTHERN DRIVE DROP OFF ONLY, LEFT OLD MAIN ROAD AND LEFT UMDLOTI LINK/ M27 THEN PROCEED ALONG USING THE FORWARD ROUTE AS STATED ABOVE,</p> <p>OR</p> <p>PROCEED ALONG INDUSTRIAL PARK DRIVE THEN TURN LEFT INTO M25 AND LEFT INTO R102 PASS THROUGH TO WHITEHOUSE IN PHOENIX AND THEN PROCEED ALONG R102 TOWARDS VERULAM TAXI RANK DROP OFF AND PROCEED TO TONGAAT LEFT INTO IRELAND STREET, INTO MOSS STREET. FROM VERULAM (DROP OFF) TURN LEFT INTO IRELAND STREET AND LEFT INTO MOSS STREET. PROCEED RIGHT INTO SHALIMAR ROAD THEN RIGHT INTO VINCENT DICKENS ROAD THEN LEFT INTO R102 TOWARDS TONGAAT BECOMING MAIN ROAD. TURN LEFT INTO MARKET LANE THEN DRIVE STRAIGHT INTO TONGAAT TAXI RANK LOAD AND BACK TO BHOOLAS DOING THE SAME ROUTE.</p> <p>FROM TONGAAT TAXI RANK TURN RIGHT INTO MARKET LANE THEN RIGHT INTO MAIN ROAD BECOMING R102 THEN DRIVE BACKWARDS USING THE SAME FORWARD ROUTE.</p> <p>2.3 ALTERNATIVE REVERSE ROUTE.</p> <p>FROM TONGAAT TAXI RANK TURN RIGHT INTO MARKET LANE THE LEFT INTO MAIN ROAD AND THEN RIGHT INTO WATSON HIGHWAY. TURN RIGHT INTO N2 FREEWAY ON RAMP. PROCEED ALONG N2 FREEWAY AND THEN TURN RIGHT AND JOIN M25 TOWARDS KWAMASHU THEN PROCEED ALONG UNTIL TURNING RIGHT INTO INDUSTRIAL PARK ROAD ON THE LEFT.</p>



transport

Department:
Transport
Province of KwaZulu-Natal

GAZETTE

LGKZNG02-2018-
APR

REGION: ALL

12.2	<p>BHOOLAS TAXI RANK TO PHOENIX PLAZA.</p> <p>.FROM BHOOLAS TAXI RANK TURN LEFT INTO INDUSTRIAL ROAD THEN LEFT AGAIN INTO PHOENIX HIGHWAY PROCEED ALONG AND TURN RIGHT INTO RYDALVALE DRIVE THEN LEFT INTO PARTHENON STREET PICK AND DROP. TURN RIGHT INTO PANDORA STREET THEN TURN LEFT AND DRIVE INTO PHOENIX TAXI RANK OR ALTERNATIVELY, PROCEED ALONG RYDAVALE DRIVE AND TURN LEFT INTO LONGCROFT DRIVE AND LEFT INTO PHOENIX HIGHWAY, LEFT INTO PARTHENON STREET AND LEFT INTO PANDORA STREET DROP OF PASSENGERS THEN TURN LEFT INTO THE PHOENIX TAXI RANK PICK UP PASSENGERS AND RETURN BACK TO BHOOLAS TAXI RANK DOING THE SAMETHING.</p> <p>REVERSE ROUTE.</p> <p>FROM PHOENIX TAXI RANK DRIVE BACKWARDS USING THE SAME FORWARD ROUTE.</p> <p>. ALTERNATIVE ROUTE: VIA GOOLAM'S SUPERMARKET AND OHLANGA CASH & CARRY. DRIVE ALONG INDUSTRIAL PARK ROAD, TURN LEFT INTO FERNHAM DRIVE AND LEFT AGAIN INTO GILHAM AVENUE AND DRIVE ALONG AS STATED IN ROUTE 3 ABOVE AND DRIVE BACK ALONG WESTHAM DRIVE THEN LEFT INTO LENHAM DRIVE AND RIGHT INTO NORTHERN DRIVE. THEN LEFT INTO PHOENIX HIGHWAY RIGHT INTO PARTHERNON STREET THEN LEFT INTO PHOENIX PLAZA.</p>
12.3	<p>3. BHOOLAS TAXI RANK TO WHITE HOUSE, PHOENIX.</p> <p>FROM BHOOLAS TAXI RANK TURN LEFT INTO PHOENIX INDUSTRIAL ROAD AND THEN RIGHT INTO ABERDARE DRIVE TURN LEFT ALONG ABERDARE DRIVE AND FINALLY TURN RIGHT INTO PHOENIX HIGHWAY. RIGHT INTO STONEBRIDGE DRIVE AND THEN LEFT INTO R102.</p> <p>ALTERNATIVELY,</p> <p>DRIVE ALONG PHOENIX HIGHWAY FROM ABERDARE DRIVE AND PROCEED STRAIGHT THEN FINALLY TURN LEFT INTO R102. TURN LEFT INTO MARSHALL DRIVE, RIGHT INTO BURNSIDE ROAD AND THEN RIGHT INTO FIELD ROAD, RIGHT INTO SIPHOSETHU DRIVE AND THEN LEFT INTO SUGAR MILL WAY. PROCEED TO JOIN GOLF COURSE DRIVE RIGHT INTO FLANDERS DRIVE, TURN AROUND AT MONTGOMERY DRIVE THEN TURN LEFT INTO GOLF COURSE DRIVE THEN LEFT INTO CORNUBIA DRIVE AND RIGHT INTO HILLHEAD ROAD THEN TURN LEFT INTO R102 DRIVE ALONG AND PARK AT WHITEHOUSE.</p> <p>ALTERNATIVE ROUTE:</p> <p>FROM BHOOLAS TAXI RANK TURN RIGHT INTO INDUSTRIAL PARK ROAD AND LEFT INTO M25 PROCEED STRAIGHT AND TURN LEFT INTO R102 THEN DRIVE ALONG TO WHITEHOUSE.</p> <p>REVERSE ROUTE:</p> <p>FROM WHITEHOUSE PROCEED ALONG R102 THEN TURN RIGHT M25 AND DRIVE STRAIGHT BACK TO THE STARTING POINT USING THE SAME FORWARD ROUTE OR ALTERNATIVELY, USE THE FORWARD ROUTE AS STATED ABOVE IN 4.</p> <p>3. BHOOLAS TAXI RANK TO WHITE HOUSE, PHOENIX.</p> <p>FROM BHOOLAS TAXI RANK TURN LEFT INTO PHOENIX INDUSTRIAL ROAD AND THEN RIGHT INTO ABERDARE DRIVE TURN LEFT ALONG ABERDARE DRIVE AND FINALLY TURN RIGHT INTO PHOENIX HIGHWAY, RIGHT INTO STONEBRIDGE DRIVE AND THEN LEFT INTO R102 AND PROCEED TO WHITE HOUSE SHOPPING CENTRE.</p> <p>ALTERNATIVE ROUTE:</p> <p>FROM BHOOLAS TAXI RANK TURN RIGHT INTO INDUSTRIAL PARK ROAD AND LEFT INTO M25 PROCEED STRAIGHT AND TURN LEFT INTO R102 THEN DRIVE ALONG TO WHITEHOUSE.</p> <p>REVERSE ROUTE:</p> <p>FROM WHITEHOUSE PROCEED ALONG R102 THEN TURN RIGHT M25 AND DRIVE STRAIGHT BACK TO THE STARTING POINT USING THE SAME FORWARD ROUTE OR ALTERNATIVELY, USE THE SAME FORWARD ROUTE AS STATED IN 2 ABOVE.</p>

**transport**

Department:
Transport
Province of KwaZulu-Natal

GAZETTE

LGKZNG02-2018-
APR

REGION: ALL

12.4 4.BHOOLAS STORE TO VERULAM VIA PHOENIX RESIDENTIAL AREA.

FROM BHOOLAS TAXI RANK TURN LEFT INTO INDUSTRIAL PARK ROAD PROCEED ALONG THEN TURN LEFT INTO PHOENIX HIGHWAY AND PROCEED STRAIGHT AND TURN LEFT INTO NORTHEN DRIVE, PROCEED UNTIL R102 AND TURN LEFT INTO IT , TURN RIGHT INTO WICK STREET AND LEFT INTO AND LEFT INTO IRELAND STREET AND LEFT INTO VERULAM TAXI RANK.

OR

ALTERNATIVELY FROM BHOOLAS RANK , TURN LEFT INTO INDUSTRIAL PARK ROAD AND LEFT INTO FERNHAM DRIVE AND LEFT AGAIN INTO LEBNHAM DRIVE , THEN TURN LEFT INTO NORTHEN DRIVE AND LEFT AGAIN INTO R102 TOWARDS VERULAM , INTO WICKS STREET AND LEFT INTO IRELAND AND LEFT INTO VERULAM TAXI RANK.



transport

Department:
Transport
Province of KwaZulu-Natal

GAZETTE

LGKZNG02-2018-
APR

REGION: ALL

1) Application Number: APP0098728	2) Gazette Number: LGKZNG02-2018-APR
3) Applicant: HM ZINDELA ID NO. 7301075802087 Association: GAMALAKHE TAXI OWNERS ASSOCIATION	4) Applicant Address: PO BOX 579 SHELLY BEACH KZN KWA-ZULU NATAL 4265
5) Existing Licence Holder: NOT APPLICABLE ID NO. NOT APPLICABLE	6) Existing Licence Holder Address: NOT APPLICABLE
7) Type of application: NEW OPERATING LICENCE	8) Operating Licence Number: LKNKZN0126580
9) Vehicle Type: MINIBUS	10) 1 X 15 (SEATED) + 0 (STANDING)
11) Region: UGU-OGWINI	
12.1	<p>1.1 GAMALAKHE TO MARGATE</p> <p>From Gamalakhe Taxi Rank, turn right into Bushvale Road, turn left into Bobby Lock, turn right into Tedder Road and back, turn left onto Louis Botha Avenue, turn right into Bobby Lock, turn, right onto Links Road, turn right onto Roosevelt Road, pass Seaslopes, proceed to Wartski Drive, through Erasmus Road, turn right onto Marine Drive, proceed to R620 through to Marine Drive, turn right onto R102, turn left onto Bazley Street, turn left onto Reynold Street, turn left onto Dennis Shepstone Street and Back, turn left onto Ryder Street, turn right onto Escombe Street, turn left onto Reynold, turn left onto Mbango Valley Road and back to Albersville Road, turn left onto Umzimkhulu Sugar Mill Road proceed to Marburg, turn right onto R102 and back, turn left onto Main Harding Road or proceed to R102 and Back to Port Shepstone.</p> <p>STOPPING POINTS</p> <p>From Gamalakhe Township, Inkulu, Qinabout, Esigedleni, Emqolombeni, Esikhaleni, Thembalihle and kwaXaba to Margate, picking up and dropping off passengers in the following area: Margate extension 3&7, Ezinsimbi/ Lustre Plating, Margate Private Hosptital Margate Sport School, Margate Pre-primary School, Margate Primary School, South Coast Academy, Margate Police Station, Village of Happiness, Checkers, Pick 'n Pay, Shoprite Checkers, Kwamalandela, Kwagxagxa, Enkongweni, Manaba, Ezinyonini, Ivungu,, Ikomiti St Michael's Surf Bay, Shelly Beach, Myola Beach Terminus, Old Mac Donald, Drive-in, Dawn View, Nash Service Station, Port Shepstone / Esavidi Technical College, Ogwini Regional Office, Oslo Beach, Zebra/Mbango Valley, Pick'nPay, Port Shepstone Provincial Hospital, Port Shepstone post Office, Shoprite Checkers in Port Shepstone Town, Port Shepstone High School, Port Shepstone Junior Primary School, Port Shepstone Senior Primary, Suid-Natal Hoerskool, Port Shepstone Primary School, Port Shepstone Secondary School, Jaihindu primary Scholl, Marburg secondary School, Marburg Primary School, R.A Engar primary School, Merlewood Secondary School, Merlewood Primary School and Suid-Natal Primere Skool, and back.</p> <p>DECISION: APPROVED</p>



transport

Department:
Transport
Province of KwaZulu-Natal

GAZETTE

LGKZNG02-2018-
APR

REGION: ALL

12.2	<p>1.2 GAMALAKHE TO PORT SHEPSTONE VIA SHELLY BEACH</p> <p>ROUTE DESCRIPTION: From Gamalakhe Township, our taxis proceed straight to St Michael's using Knox Gore Road, turn left onto Marine Drive, proceed to R620, turn right onto R012, turn left onto Bazley street, turn right onto Reynold Street, turn left onto Dennis Shepstone Street and back, turn left onto Ryder street, turn left onto Bazley Street, turn left onto Reynold street, turn left onto Mbango Valley and back, turn left onto Alberville Road, turn left onto Umzimkhulu Sugar Mill Road / Old Durban Road, turn right onto N2 and back to R102, turn left onto Main Harding through Escombe Street, turn right onto Reynold Street or straight to Aiken Street, turn right onto R102/ N2, turn left onto R620 back to Gamalakhe using the route mentioned above.</p> <p>STOPPING POINTS: From Gamalakhe township, Inkulu, Emqolombeni, Qinabout, Esigedleni, KwaXaba and Thembelihle picking and dropping off passengers in the following area:- St Michael's, Surf Bay, Myola, Beaxh terminus, Dawn View, Old Mac Donald, Shelly Beach, Drive In Nash Service Station, Esavidi Technical College, Zebra-Mbango Valley, Ogwini Regional Office, Pick's Pay, Port Shepstone Provincial Hospital, Port Shepstone post Office Shoprite Checkers, O.K. furniture Store, Port Shepstone High School, Port shepstone Junior Primary, Port Shepstone Senior primary, Suid-Natal Hoerskool, Suid-Natal Primere Skool, Port Shepstone Primary, Port Shepstone Secondary School, Jai Hindu primary, R.A. Engar Primary, Marburg Primary, Merlewood Primary, Merlewood Secondary, Marburg Secondary, Merlewood Primary and Merlewood Pre-Primary School.</p> <p>DECISION: APPROVED</p>
12.3	<p>1.3 GAMALAKHE TO PORT SHEPSTONE</p> <p>ROUTE DESCRIPTION: From Gamalakhe Township, turn left onto Izotsha/Old Main Bushvale Road, turn right onto R102, turn left onto Main Harding Road to Escombe Street, turn right onto Aiken Street, turn left onto Reynold Street, turn left onto Bazley Street, turn right onto N2/R102, turn left onto R620, turn left onto Marine Drive, turn left to Margate Town, turn right onto Erasmus Road, proceed onto Wartski Drive, proceed to Roosevelt Road, turn left onto Tedder Road and back, turn left onto Bobby Lock Road, turn onto Louis Both avenue, turn left onto Links Road, proceed to Bobby lock Road, and turn right onto Bushvale Road or from Bobby Lock Road turn right to Links Road, turn left to Tedder Road, proceed to Alexander Road, turn left onto Bushvale Road to Gamalakhe or back to Port Shepstone.</p> <p>STOPPING POINTS: Pick up and drop of passengers from the following areas:- Gamalakhe Township, Inkulu, Qinabout, Esigedleni, KwaXaba, Emqolombeni, Marburg, Port Shepstone Town, Zebra / Mbango Valley, Ogwini Regional Office, Nash Service Station, Port Shepstone / esavidi Technical College, Port Shepstone Hospital, Pick'n Pay, Port Shepstone Post Office, O.K. Furniture, Shoprite Checkers, Old Mac Donald, Dawn View, Beach Terminus, Myola, Surf Bay, StMichael's Shelly Beach, Eskom, Ivungu, Ikomiti Ezinyonini, Manaba Federated Timbers, BPgarage, Engine Garage, Spar Supermarket, Manaba, Enkongweni, Margate Town, Checkers, Shoprite Town, Checkers, Shoprite Checkers, Checkers, Margate police Station, Pick'n Pay, Village of Happiness, Margate Sports School, Margate Provincial Hospital, Margate Pre-Primary, Margate Primary, margate Airport, South Coast academy, Kwagxagxa, Ezinsimbini / Lustre Plating, Kwamalandela, margate Extension 3&7.</p> <p>DECISION: APPROVED</p>



transport

Department:
Transport
Province of KwaZulu-Natal

GAZETTE

LGKZNG02-2018-
APR

REGION: ALL

12.4	<p>1.4 GAMALKHE TO PORT SHEPSTONE VIA IZOTSHA/MARBURG</p> <p>ROUTE DESCRIPTION: From Gamalakhe Township proceed to Lamalia, turn left onto Izotsha/Bushvale Road, proceed to Marburg, turn left onto Harding Road/N2 and back, turn left onto Umzimkhulu Sugar Mill Road, turn right onto Albersville Road, turn right onto Mbango Valley Road and back, turn right onto Albersville Road, proceed onto Reynold Street, turn right onto Dennis Port Shepstone Street, proceed to Marine Drive and back, turn right onto Reynold Street, turn left onto Bazley Street, turn left onto R102, turn left onto R102, turn left onto Aiken Street and turn left onto Escombe Street and back to Gamalakhe.</p> <p>STOPPING POINTS: Gamalakhe - Margate taxi Owners Association's Taxis transport passengers from Gamalakhe Township, Imkulu, Qinaabout, Esigedleni, Emqolombeni and Thembalihle full of passengers picking and dropping of passengers in the following area:- Izotsha, Emnqamulezweni, Skogheim, Marburg Bates and Port Shepstone Town, Tey pick and drop off learners at Marburg Secondary, Melerwood secondary, Merleywood Primary, Merlewood Pre-Primary, Marburg Primary, R.A Engar Primary, Port Shepstone Primary, Jai Hindu Primary, Port Shepstone Secondary, Port Shepstone Junior and Senior Primary, Suid-Natal Hoerskool, Port Shepstone Provincial Hospital, Port Shepstone High School, Pick'n'Pay, Port Shepstone Post Office, O.K. Furniture, Shoprite Checkers and back to Gamalakhe Township.</p> <p>DECISION: APPROVED</p>
12.5	<p>1.5 GAMALAKHE VIA MARGATE VIA IVUNGU/ST MICHAEL/SHELLY BEACH/IZOTSHA</p> <p>ROUTE DESCRIPTION: From Gamalakhe Township our Taxis proceed onto Lamalia straight to St Michael's, turn left onto Marine Drive, past Surf Bay, Eskom, Shelly Beach and back still using Marine drive, turn left into Margate Town, turn right onto Erasmus Road, proceed to Warstki drive onto Roosevelt Street picking up and dropping of passengers, proceed onto Tedder Street, across Bobby Lock and back, using the same route as mentioned - above back to Gamalakhe Township.</p> <p>STOPPING POINTS: Margate - Gamalakhe Association's Taxis pick up and drop off passengers from Gamalakhe Township, Imkulu, Thembalihle, Emqolombeni, Ensamuwini, Qimaabout, Esigedleni, KwaXaba, St Michaels, Shelly Beach, Ivungu Ezinyonini, Manaba, Enkongweni, Margatein Town, Village of Happiness, Margate Private Hospital, Margate Sport School, Margate Pre-Primary, Margate Primary, South Coast academy, and Ezinsimbini, Lustre Plating or via Zotsha using Bushyvale Road Zotsha, turn right onto R39, ie Shelly Beach, join Marine Drive to Margate.</p>
12.6	<p>1.6 GAMALAKHE VIA MARGATE TO PORT SHEPSTONE</p> <p>ROUTE DESCRIPTION Margate - Gamalakhe Taxi Owners Association Taxis from their pick up point in Margate Town pick up passengers from Margate using Marine Drive, turn right onto Erasmus road, proceed to Warstki Drive, Roosevelt Street, turn right onto Alexander Road, turn right onto Tedder Street, proceed to Louis Botha Avenue, Links Road, Bobby Lock and back to Peter Road, proceed to Roosevelt Street, Warstki Drive, turn left onto R620, proceed to Marine Drive, turn right onto R102, turn left onto Bazley Street, turn right onto Conner Street, turn left onto Reynold Street, turn left onto Dennis Shepstone Street, and back to Ryder Street, turn right onto Escombe Street, turn left onto Robinson Street, turn left onto Reynold Street, turn left onto Mbanuo Valley Road and back, turn left onto Albersville Road, turn left onto Umzimkhulu/Old Durban Road, turn right onto N2 and back, turn left onto Main Harding Road, proceed to Escombe Street, return to Margate using the same route as mentioned above.</p> <p>STOPPING POINTS: Our Taxis from our pick up points in Margate pick up and drop off passengers from the following areas: Checkers, Pride and Pride, Margate Town, Margate Police Station, Pick 'n Pay, Shoprite Checkers, Margate Sports School, Margate Pre - Primary, Village of Happiness, Margate Private Hospital, Extension 3&7, Margate Airport, Ezinsimbini, Lustre Platinu, KwaMalandela, Kwagxagxa, South Coast Academy, Enkongweni, Manaba, Ezinyowini, Komiti, St Michael's, Surf Bay, Eskom, Shelly Beach, Myola, Beach Terminus, Drive Inn, Dawn View Old Mac Donald, Nash Service Station, Port Shepstone/Esyidi Technical College, Duwini Regional Office, Oslo Beach, Zebra/ Umbaigo Valley, Pick n'Pay, Port Shepstone High School, Port Shepstone provincial Hospital, Port Shepstone Junior Primary, Port Shepstone Senior Primary, Suid natal Hoer Skool, Port Shepstone Senior Primary, Port Shepstone Primary, Port Shepstone Secondary, Jai Hindu, Marburg primary, Merlewood primary, Merlewood Pre/Primary, Merlewood Secondary, Marburg Secondary, and back to Margate using the above mentioned route.</p> <p>DECISION: APPROVED</p>



transport

Department:
Transport
Province of KwaZulu-Natal

GAZETTE

LGKZNG02-2018-
APR

REGION: ALL

1) Application Number: APP0098730	2) Gazette Number: LGKZNG02-2018-APR
3) Applicant: SZ DLANGALALA ID NO. 7604080584081 Association: NOT AVAILABLE	4) Applicant Address: P. O. BOX 3127 EMPANGENI 3880
5) Existing Licence Holder: NOT APPLICABLE ID NO. NOT APPLICABLE	6) Existing Licence Holder Address: NOT APPLICABLE
7) Type of application: REPLACEMENTS (COV) AND CONVERSION	8) Operating Licence Number: 1320824
9) Vehicle Type: MOTORCAR	10) 1 X 4 (SEATED) + 0 (STANDING)
11) Region: UTHUNGULU	
12.1	from Richards harbour to different destinations within 50km.



transport

Department:
Transport
Province of KwaZulu-Natal

GAZETTE

LGKZNG02-2018-
APR

REGION: ALL

1) Application Number: APP0098733	2) Gazette Number: LGKZNG02-2018-APR
3) Applicant: S CHETTY ID NO. 9505130253080 Association: CHATSWORTH MINIBUS ASSOCIATION	4) Applicant Address: 323 ROAD 927 CHARTWORTH DURBAN KWA-ZULU NATAL 4092
5) Existing Licence Holder: K CHETTY ID NO. 4903080097083	6) Existing Licence Holder Address: 15 CAPRICORN STREET WOODHURST, CHATSWORTH KWA ZULU NATAL KWA-ZULU NATAL 4092
7) Type of application: NORMAL TRANSFER	8) Operating Licence Number: LGKZN1203000300
9) Vehicle Type: MINIBUS	10) 1 X 13 (SEATED) + 0 (STANDING)
11) Region: NINGIZMU 2	
12.1	FROM PRIVATE RANKING FACILITIES : CHECKERS CENTRE IN JOYHURST STREET TO SHALLCROSS RIDGE CENTRE IN LINK ROAD, TURN RIGHT INTO JOYHURST STREET, TURN RIGHT INTO CHATSWORTH CIRCLE, LEFT INTO CROFTDENE DRIVE, RIGHT INTO MONTDENE DRIVE, LEFT INTO ROAD 702, LEFT INTO ROAD 701, RIGHT INTO ROAD 751, RIGHT INTO MOORTON DRIVE, LEFT INTO ARENA PARK DRIVE, DIRECT TO MOORCROSS DRIVE, RIGHT INTO CROSSMOOR DRIVE, LEFT INTO MOORCROSS DRIVE, RIGHT INTO KLAARWATER ROAD, RIGHT INTO LINK ROAD, UP UNTIL SHALLCROSS RIDGE CENTRE AND RETURN ALONG THE SAME ROUTE TO CHECKERS CENTRE IN JOYHURST STREET.
12.2	CHECKERS CENTRE IN JOYHURST STREET IN CHATSWORTH, TO DURBAN: FROM CHECKERS CENTRE IN JOYHURST STREET, CHATSWORTH, RIGHT INTO MAIN STREET, LEFT INTO CHATSDENE STREET, RIGHT INTO FLORENCE NIGHTINGALE DRIVE, LEFT INTO HIGGINSON HIGHWAY, RIGHT INTO CROSSMOOR DRIVE, LEFT INTO MOORCROSS DRIVE, LEFT INTO ROAD 1124 UP UNTIL THE CORNER WITH KLAARWATER DRIVE, AND RETURN ALONG ROAD 1124, LEFT INTO MOORCROSS DRIVE, INTO ARENA PARK DRIVE, RIGHT INTO MOORTON DRIVE, LEFT INTO ROAD 751, LEFT INTO ROAD 701, RIGHT INTO 702, RIGHT INTO ROAD 502, LEFT INTO ROAD 501, RIGHT INTO ARENA PARK DRIVE, LEFT INTO CHATSWORTH CIRCLE, RIGHT INTO MAIN STREET, INTO ROAD 301, RIGHT INTO WOODHURST DRIVE, INTO COLLIER AVENUE, RIGHT INTO CHATSWORTH MAIN ROAD, INTO PELICAN DRIVE, LEFT INTO HAVENSIDE DRIVE, RIGHT INTO IMPALA DRIVE, RIGHT INTO HIGGINSON HIGHWAY, INTO GRIMBYS ROAD, LEFT INTO SOUTH COAST ROAD, RIGHT INTO SOUTHERN FREEWAY, LEFT INTO MOORE ROAD, RIGHT INTO WARWICK AVENUE, RIGHT INTO ALICE STREET, RIGHT INTO SOLDIERS WAY, RIGHT INTO PINE STREET RANK NO. 84 OR ALTERNATIVELY INTO ALBERT STREET, THEN LEFT INTO PRINCE EDWARD STREET INTO RANK 116 AND RETURN ALONG PRINCE ALFRED, INTO SMITH STREET, INTO SOUTHERN FREEWAY AND RETURN ALONG THE FORWARD ROUTE IN REVERSE.
12.3	FROM PRIVATE RANKING FACILITIES: CHECKERS CENTRE IN JOYHURST STREET TO LOTUS GARAGE IN CHATSWORTH MAIN ROAD. RIGHT BHAKTIVEDANTA SWAMI CIRCLE, RIGHT INTO MAIN STREET, DIRECT INTO FLORENCE NIGHTINGALE DRIVE, LEFT INTO SUNSET AVENUE, LEFT INTO ERICA AVENUE, RIGHT INTO SYRINGA AVENUE, LEFT INTO WOODHURST DRIVE, RIGHT INTO COLLIER AVENUE, LEFT INTO CHATSWORTH MAIN ROAD, AND PROCEED TO LOTUS GARAGE AND RETURN ALONG THE FORWARD ROUTE IN REVERSE TO CHECKERS CENTRE IN JOYHURST STREET.
12.4	FROM PRIVATE RANKING FACILITIES : CHECKERS CENTRE IN JOYHURST STREET TO SILVERGLEN SHOPPING MALL. RIGHT INTO JOYHURST STREET, RIGHT INTO CHATSWORTH CIRCLE, LEFT INTO CROFTDENE DRIVE, RIGHT INTO SILVERGLEN DRIVE, DIRECT INTO BULL-BULL DRIVE, LEFT INTO HAVENSIDE DRIVE, LEFT INTO SUMMERFIELD ROAD, LEFT INTO PELICAN DRIVE, LEFT INTO SILVERGLEN DRIVE, AND PROCEED INTO SILVERGLEN SHOPPING MALL AND RETURN ALONG THE FORWARD ROUTE IN REVERSE TO CHECKERS IN JOYHURST STREET.



transport

Department:
Transport
Province of KwaZulu-Natal

GAZETTE

LGKZNG02-2018-
APR

REGION: ALL

12.5	<p>FROM CHECKERS CENTRE IN JOYHURST STREET IN CHATSWORTH, TO DURBAN:</p> <p>FROM CHECKERS CENTRE IN JOYHURST STREET, CHATSWORTH, RIGHT INTO MAIN STREET, LEFT INTO CHATSDENE STREET, RIGHT INTO FLORENCE NIGHTINGALE DRIVE, LEFT INTO HIGGINSON HIGHWAY, RIGHT INTO CROSSMOOR DRIVE, LEFT INTO MOORCROSS DRIVE, LEFT INTO ROAD 1124 UP UNTIL THE CORNER WITH KLAARWATER DRIVE, AND RETURN ALONG ROAD 1124, LEFT INTO MOORCROSS DRIVE, INTO ARENA PARK DRIVE, RIGHT INTO MOORTON DRIVE, LEFT INTO ROAD 751, LEFT INTO ROAD 701, RIGHT INTO 702, RIGHT INTO ROAD 502, LEFT INTO ROAD 501, RIGHT INTO ARENA PARK DRIVE, LEFT INTO CHATSWORTH CIRCLE, RIGHT INTO MAIN STREET, INTO ROAD 301, RIGHT INTO WOODHURST DRIVE, INTO COLLIER AVENUE, RIGHT INTO CHATSWORTH MAIN ROAD, INTO PELICAN DRIVE, LEFT INTO HAVENSIDE DRIVE, RIGHT INTO IMPALA DRIVE, RIGHT INTO HIGGINSON HIGHWAY, INTO GRIMBYS ROAD, LEFT INTO SOUTH COAST ROAD, RIGHT INTO SOUTHERN FREEWAY, LEFT INTO MOORE ROAD, RIGHT INTO WARWICK AVENUE, RIGHT INTO ALICE STREET, RIGHT INTO SOLDIERS WAY, RIGHT INTO PINE STREET RANK NO. 84 OR ALTERNATIVELY INTO ALBERT STREET, THEN LEFT INTO PRINCE EDWARD STREET INTO RANK 116 AND RETURN ALONG PRINCE ALFRED, INTO SMITH STREET, INTO SOUTHERN FREEWAY AND RETURN ALONG THE FORWARD ROUTE IN REVERSE.</p>
12.6	<p>FROM RANK NO. 80 AT R. K. KHANS HOSPITAL IN CHATSWORTH CIRCLE TO CHATSWORTH RIDGE CENTRE IN LINK ROAD, LEFT INTO CHATSWORTH CIRCLE, LEFT INTO CROFTDENE DRIVE, RIGHT INTO MONTDENE DRIVE, LEFT INTO ROAD 702, LEFT INTO ROAD 701, RIGHT INTO ROAD 751, RIGHT INTO MOORTON DRIVE, LEFT INTO ARENA PARK DRIVE, DIRECT INTO MOORCROSS DRIVE, RIGHT INTO CROSSMOOR DRIVE, LEFT INTO MOORCROSS DRIVE, RIGHT INTO KLAARWATER ROAD, RIGHT INTO LINK ROAD, PROCEED TO CHATSWORTH RIDGE CENTRE AND RETURN ALONG THE FORWARD ROUTE IN REVERSE TO R. K. KHANS HOSPITAL IN CHATSWORTH CIRCLE.</p>
12.7	<p>FROM RANK NO. 113 AT MONTFORD SHOPPING COMPLEX TO SEVEN TANKS, LEFT INTO ROAD 701, RIGHT INTO ROAD 702, RIGHT INTO ROAD 704, RIGHT INTO NATURE RESERVE ROAD, PROCEED TO SEVEN TANKS AND RETURN ALONG THE FORWARD ROUTE IN REVERSE TO RANK NO. 113 AT MONTFORD SHOPPING COMPLEX.</p>
12.8	<p>6. FROM RANK NO 80 AT R. K. KHANS HOSPITAL IN CHATSWORTH CIRCLE TO MOBENI HEIGHTS SHOPPING CENTRE IN IMPALA DRIVE, RIGHT INTO CHATSWORTH CIRCLE, RIGHT INTO FLORENCE NIGHTINGALE DRIVE, RIGHT INTO WESTCLIFF DRIVE, DIRECT INTO PELICAN DRIVE, RIGHT INTO HAVENSIDE DRIVE, RIGHT INTO IMPALA DRIVE, INTO MOBENI HEIGHTS SHOPPING CENTRE AND RETURN ALONG THE FORWARD ROUTE IN REVERSE TO R. K. KHAN HOSPITAL IN CHATSWORTH CIRCLE.</p>



transport

Department:
Transport
Province of KwaZulu-Natal

GAZETTE

LGKZNG02-2018-
APR

REGION: ALL

1) Application Number: APP0098735	2) Gazette Number: LGKZNG02-2018-APR
3) Applicant: S NAICKER ID NO. 8808155093089 Association: CHATSWORTH MINIBUS ASSOCIATION	4) Applicant Address: 419 ROAD 701 CHATSWORTH DURBAN KWA-ZULU NATAL 4092
5) Existing Licence Holder: H GOBI ID NO. 6704170463088	6) Existing Licence Holder Address: 64 COEDMORE AVENUE YELLOWWOODPARK DURBAN KWA-ZULU NATAL 4004
7) Type of application: NORMAL TRANSFER	8) Operating Licence Number: LGKZN1203000303
9) Vehicle Type: MINIBUS	10) 1 X 15 (SEATED) + 0 (STANDING)
11) Region: NINGIZMU 2	
12.1	FROM PRIVATE RANKING FACILITIES : CHECKERS CENTRE IN JOYHURST STREET TO SHALLCROSS RIDGE CENTRE IN LINK ROAD, TURN RIGHT INTO JOYHURST STREET, TURN RIGHT INTO CHATSWORTH CIRCLE, LEFT INTO CROFTDENE DRIVE, RIGHT INTO MONTDENE DRIVE, LEFT INTO ROAD 702, LEFT INTO ROAD 701, RIGHT INTO ROAD 751, RIGHT INTO MOORTON DRIVE, LEFT INTO ARENA PARK DRIVE, DIRECT TO MOORCROSS DRIVE, RIGHT INTO CROSSMOOR DRIVE, LEFT INTO MOORCROSS DRIVE, RIGHT INTO KLAARWATER ROAD, RIGHT INTO LINK ROAD, UP UNTIL SHALLCROSS RIDGE CENTRE AND RETURN ALONG THE SAME ROUTE TO CHECKERS CENTRE IN JOYHURST STREET.
12.2	CHECKERS CENTRE IN JOYHURST STREET IN CHATSWORTH, TO DURBAN: FROM CHECKERS CENTRE IN JOYHURST STREET, CHATSWORTH, RIGHT INTO MAIN STREET, LEFT INTO CHATSDENE STREET, RIGHT INTO FLORENCE NIGHTINGALE DRIVE, LEFT INTO HIGGINSON HIGHWAY, RIGHT INTO CROSSMOOR DRIVE, LEFT INTO MOORCROSS DRIVE, LEFT INTO ROAD 1124 UP UNTIL THE CORNER WITH KLAARWATER DRIVE, AND RETURN ALONG ROAD 1124, LEFT INTO MOORCROSS DRIVE, INTO ARENA PARK DRIVE, RIGHT INTO MOORTON DRIVE, LEFT INTO ROAD 751, LEFT INTO ROAD 701, RIGHT INTO 702, RIGHT INTO ROAD 502, LEFT INTO ROAD 501, RIGHT INTO ARENA PARK DRIVE, LEFT INTO CHATSWORTH CIRCLE, RIGHT INTO MAIN STREET, INTO ROAD 301, RIGHT INTO WOODHURST DRIVE, INTO COLLIER AVENUE, RIGHT INTO CHATSWORTH MAIN ROAD, INTO PELICAN DRIVE, LEFT INTO HAVENSIDE DRIVE, RIGHT INTO IMPALA DRIVE, RIGHT INTO HIGGINSON HIGHWAY, INTO GRIMBYS ROAD, LEFT INTO SOUTH COAST ROAD, RIGHT INTO SOUTHERN FREEWAY, LEFT INTO MOORE ROAD, RIGHT INTO WARWICK AVENUE, RIGHT INTO ALICE STREET, RIGHT INTO SOLDIERS WAY, RIGHT INTO PINE STREET RANK NO. 84 OR ALTERNATIVELY INTO ALBERT STREET, THEN LEFT INTO PRINCE EDWARD STREET INTO RANK 116 AND RETURN ALONG PRINCE ALFRED, INTO SMITH STREET, INTO SOUTHERN FREEWAY AND RETURN ALONG THE FORWARD ROUTE IN REVERSE.
12.3	FROM PRIVATE RANKING FACILITIES: CHECKERS CENTRE IN JOYHURST STREET TO LOTUS GARAGE IN CHATSWORTH MAIN ROAD. RIGHT BHAKTIVEDANTA SWAMI CIRCLE, RIGHT INTO MAIN STREET, DIRECT INTO FLORENCE NIGHTINGALE DRIVE, LEFT INTO SUNSET AVENUE, LEFT INTO ERICA AVENUE, RIGHT INTO SYRINGA AVENUE, LEFT INTO WOOHURST DRIVE, RIGHT INTO COLLIER AVENUE, LEFT INTO CHATSWORTH MAIN ROAD, AND PROCEED TO LOTUS GARAGE AND RETURN ALONG THE FORWARD ROUTE IN REVERSE TO CHECKERS CENTRE IN JOYHURST STREET.
12.4	FROM PRIVATE RANKING FACILITIES : CHECKERS CENTRE IN JOYHURST STREET TO SILVERGLEN SHOPPING MALL. RIGHT INTO JOYHURST STREET, RIGHT INTO CHATSWORTH CIRCLE, LEFT INTO CROFTDENE DRIVE, RIGHT INTO SILVERGLEN DRIVE, DIRECT INTO BULL-BULL DRIVE, LEFT INTO HAVENSIDE DRIVE, LEFT INTO SUMMERFIELD ROAD, LEFT INTO PELICAN DRIVE, LEFT INTO SILVERGLEN DRIVE, AND PROCEED INTO SILVERGLEN SHOPPING MALL AND RETURN ALONG THE FORWARD ROUTE IN REVERSE TO CHECKERS IN JOYHURST STREET.



transport

Department:
Transport
Province of KwaZulu-Natal

GAZETTE

LGKZNG02-2018-
APR

REGION: ALL

12.5	<p>FROM CHECKERS CENTRE IN JOYHURST STREET IN CHATSWORTH, TO DURBAN:</p> <p>FROM CHECKERS CENTRE IN JOYHURST STREET, CHATSWORTH, RIGHT INTO MAIN STREET, LEFT INTO CHATSDENE STREET, RIGHT INTO FLORENCE NIGHTINGALE DRIVE, LEFT INTO HIGGINSON HIGHWAY, RIGHT INTO CROSSMOOR DRIVE, LEFT INTO MOORCROSS DRIVE, LEFT INTO ROAD 1124 UP UNTIL THE CORNER WITH KLAARWATER DRIVE, AND RETURN ALONG ROAD 1124, LEFT INTO MOORCROSS DRIVE, INTO ARENA PARK DRIVE, RIGHT INTO MOORTON DRIVE, LEFT INTO ROAD 751, LEFT INTO ROAD 701, RIGHT INTO 702, RIGHT INTO ROAD 502, LEFT INTO ROAD 501, RIGHT INTO ARENA PARK DRIVE, LEFT INTO CHATSWORTH CIRCLE, RIGHT INTO MAIN STREET, INTO ROAD 301, RIGHT INTO WOODHURST DRIVE, INTO COLLIER AVENUE, RIGHT INTO CHATSWORTH MAIN ROAD, INTO PELICAN DRIVE, LEFT INTO HAVENSIDE DRIVE, RIGHT INTO IMPALA DRIVE, RIGHT INTO HIGGINSON HIGHWAY, INTO GRIMBYS ROAD, LEFT INTO SOUTH COAST ROAD, RIGHT INTO SOUTHERN FREEWAY, LEFT INTO MOORE ROAD, RIGHT INTO WARWICK AVENUE, RIGHT INTO ALICE STREET, RIGHT INTO SOLDIERS WAY, RIGHT INTO PINE STREET RANK NO. 84 OR ALTERNATIVELY INTO ALBERT STREET, THEN LEFT INTO PRINCE EDWARD STREET INTO RANK 116 AND RETURN ALONG PRINCE ALFRED, INTO SMITH STREET, INTO SOUTHERN FREEWAY AND RETURN ALONG THE FORWARD ROUTE IN REVERSE.</p>
12.6	<p>FROM RANK NO. 80 AT R. K. KHANS HOSPITAL IN CHATSWORTH CIRCLE TO CHATSWORTH RIDGE CENTRE IN LINK ROAD, LEFT INTO CHATSWORTH CIRCLE, LEFT INTO CROFTDENE DRIVE, RIGHT INTO MONTDENE DRIVE, LEFT INTO ROAD 702, LEFT INTO ROAD 701, RIGHT INTO ROAD 751, RIGHT INTO MOORTON DRIVE, LEFT INTO ARENA PARK DRIVE, DIRECT INTO MOORCROSS DRIVE, RIGHT INTO CROSSMOOR DRIVE, LEFT INTO MOORCROSS DRIVE, RIGHT INTO KLAARWATER ROAD, RIGHT INTO LINK ROAD, PROCEED TO CHATSWORTH RIDGE CENTRE AND RETURN ALONG THE FORWARD ROUTE IN REVERSE TO R. K. KHANS HOSPITAL IN CHATSWORTH CIRCLE.</p>
12.7	<p>FROM RANK NO. 113 AT MONTFORD SHOPPING COMPLEX TO SEVEN TANKS, LEFT INTO ROAD 701, RIGHT INTO ROAD 702, RIGHT INTO ROAD 704, RIGHT INTO NATURE RESERVE ROAD, PROCEED TO SEVEN TANKS AND RETURN ALONG THE FORWARD ROUTE IN REVERSE TO RANK NO. 113 AT MONTFORD SHOPPING COMPLEX.</p>
12.8	<p>6. FROM RANK NO 80 AT R. K. KHANS HOSPITAL IN CHATSWORTH CIRCLE TO MOBENI HEIGHTS SHOPPING CENTRE IN IMPALA DRIVE, RIGHT INTO CHATSWORTH CIRCLE, RIGHT INTO FLORENCE NIGHTINGALE DRIVE, RIGHT INTO WESTCLIFF DRIVE, DIRECT INTO PELICAN DRIVE, RIGHT INTO HAVENSIDE DRIVE, RIGHT INTO IMPALA DRIVE, INTO MOBENI HEIGHTS SHOPPING CENTRE AND RETURN ALONG THE FORWARD ROUTE IN REVERSE TO R. K. KHAN HOSPITAL IN CHATSWORTH CIRCLE.</p>



transport

Department:
Transport
Province of KwaZulu-Natal

GAZETTE

LGKZNG02-2018-
APR

REGION: ALL

1) Application Number: APP0098745	2) Gazette Number: LGKZNG02-2018-APR
3) Applicant: VB ZONDI ID NO. 5207025204088 Association: IMBALI UNIT 1&2 TAXI ASSOCIATION	4) Applicant Address: P.O. BOX 73996 IMBALI, PMBURG KWAZULU-NATAL 3200
5) Existing Licence Holder: NOT APPLICABLE ID NO. NOT APPLICABLE	6) Existing Licence Holder Address: NOT APPLICABLE
7) Type of application: NEW OPERATING LICENCE	8) Operating Licence Number: LGKZN0403000801
9) Vehicle Type: MINIBUS	10) 1 X 15 (SEATED) + 0 (STANDING)
11) Region: UMGUNGUNDLOVU	
12.1	INBOUND FROM MATHUNGA ROAD TERMINUS (KPE0002) TO SLATTER STREET TAXI TERMINAL (KPC0023) ROUTE : MATHUNGA, MBABAZANE, NCEMA, SUTHERLAND, MOSES MABHIDA (EDENDALE), LONGMARKET (LANGALIBALELE), RETIEF, PIETERMARITZ, SLATTER OUTBOUND: FROM (ORIGIN) : SLATTER STREET TAXI TERMINAL (KPC0023) TO (DESTINATION) : MATHUNGA ROAD TERMINUS (KPE0002) ROUTE : PIETERMARITZ, PINE, MOSES MABHIDA (EDENDALE) SUTHERLAND, NCEMA, MBABAZANE, MATHUNGA ALTERNATIVE ROUTES INBOUND A. MATHUNGA, MBABAZANE, NCEMA, SURTHERLAND, EDENDALE, NEWPORT, PALFRAM, BUNTINE, NEWPORT, EDENDALE, LANGALIBALELE (LONGMARKET, RETIEF, PIETERMARITZ OUTBOUND : A. PIETERMARITZ, WEST STREET BUS/TAXISTATION, WEST, LOOP, EDENDALE, NEWPORT, BUNTINE, PALFRAMAN, EDENDALE SUTHERLAND, NCEMA, MBABAZANE, MATHUNGA.



transport

Department:
Transport
Province of KwaZulu-Natal

GAZETTE

LGKZNG02-2018-
APR

REGION: ALL

12.2

FROM MATHUNGA, HLOKOHLOKO, SIGWACA, HLAANYATHINKWAZI, NTENGU, NTIYANE, NQIMFI, THENDELE, NKOMBE, NKWAZI, MPALA, SINKWAZI, MBHELEMBHELE, NOGWAJA, MPUNZI, NXALA, WILLOFONTEIN, F.J.SITHOLE SUTHERLAND, MOSES MABHIDA (EDENDALE), LONGMARKET (LANGALIBALELE), RETIEF, PIETERMARITZ, SLATTER

OUT BOUND

FROM PIETERMARITZ, PINE, MOSES MABHIDA (EDENDALE) SUTHERLAND, F.J.SITHOLE, WILLOFONTEIN, NXALA, MPUNZI, NOGWAJA, MBHELEMBHELE, SINKWAZI, MPALA, NKWAZIKHOMBE, THENDELE, NQOMFI, NTIYANE, NTENGU, NKWAZI, HLAANYATHI, SIGWACA, HLOKOHLOKO, MATHUNGA

ALTERNATIVE ROUTE

MATHUNGA, HLOKOHLOKO, SIGWACA, HLAANYATHINKWAZI, NTENGU, NTIYANE, NQOMFI, THENDELEKHOMBE, NKWAZI, MPALA, SINKWAZI, MBHELEMBHELE, NOGWAJAMPUNZI, NXALA, NKONKA, WILLOWFONTEIN, F.J.SITHOLE, SUTHERLAND, MOSES MABHIDA (EDENDALE), LONG MARKET (LANGALIBALELE), RETIEF, PIETERMARITZ, SLATTER

INBOUND OUT BOUND :

PIETERMARITZ, PINE, MOSES MABHIDA (EDENDALE) SUTHERLAND, F.J.SITHOLE, WILLOWFONTEIN, NKONKA, NXALA, MPUNZI, NOGWAJA, MBHELEMBHELE, SINKWAZI, MPALA, NKWAZI, KHOMBE, THENDELE NQOMFI, NTIYANE, NTENGU, NKAZI, HLAANYATHI, SIGWACA, HLOKOHLOKO, MATHUNGA

FROM C19, C9, CALUZA, MR7, MOSES MABHIDA (EDENDALE), LANGALIBALELE (LONGMARKET STREET), BOSHOF STREET

OUTBOUND

PIETERMARITZ STREET, PINE STREET, EDENDALE, MR7, CALUZA, C9, C19

ALTERNATIVE ROUTE

FROM C19, C9, CALUZA, MR7, MOSES MABHIDA (EDENDALE), LANGALIBALELE (LONGMARKET STREET), RETIEF STREET, CHURCH STREET C19, C9, CALUZA, MR7, MOSES MABHIDA (EDENDALE), LANGALIBALELE (LONGMARKET STREET), RETIEF STREET, PIETERMARITZ STREET, BOURKE STREET, CHURCH STREET C19, C9, CALUZA, MR7, MOSES MABHIDA (EDENDALE), LANGALIBALELE (LONGMARKET STREET), RETIEF STREET, PIETERMARITZ STREET, SYMONS, CHURCH STREET, BOSHOF STREET

OUTBOUND

PIETERMARITZ STREET, WEST STREET BUS / TAXI STATION, WEST STREET, JABU NDLOVU STREET, MOSES MABHIDA (EDENDALE), MR7, CALUZA, C9, C19, PIETERMARITZ STREET, WEST STREET BUS / TAXI STATION



transport

Department:
Transport
Province of KwaZulu-Natal

GAZETTE

LGKZNG02-2018-
APR

REGION: ALL

12.3	<p>IMBALI 1&2 (VIA FJSITHOLE OR MTHOMBOTHI)</p> <p>MATHUNGA ROAD TERMINUS (KPE0002) SLATTER STREET TAXI TERMINAL(KPC0023).</p> <p>FROM MATHUNGA, SINKWAZI, F.J.SITHOLE, SUTHERLAND, MOSES MABHIDA (EDENDALE), LONGMARKET, (LANGALIBALELE), RETIEF, PIETERMARITZ, SLATTER</p> <p>OUTBOUND.</p> <p>SLATTER STREET TAXI TERMINAL (KPC0023) TO MATHUNGA ROAD TERMINAS (KPE0002)</p> <p>FROM SLATTER STREET, PIETERMARITZ, PINE, MOSES MABHIDA EDENDALE, SUTHERLANDS, F.J.SITHOLE, SINKWAZI, MATHUNGA.</p> <p>ALTERNATIVE ROUTE</p> <p>INBOUND.</p> <p>A. MATHUNGA, SINKWAZI, MBHELEBHELE, SIKALE, MTHOMBOTHI, SIBHUBHU, SUTHERLAND, MOSES MABHIDA (EDENDALE), LANGALIBALELE (LONGMARKET), RETIEF, PIETERMARITZ</p> <p>OUTBOUND:</p> <p>A.1. PIETERMARITZ, WEST STREET BUS/TAXI STATION, WEST, LOOP, EDENDALE, SUTHERLAND, F.J.SITHOLE, SINKWAZI, MATHUNGA.</p> <p>A.2. PIETERMARITZ, WEST STREET BUS/TAXI, STATION, WEST, BURGER, EDENDALE, SUTHERLAND, F.J.SITHOLE, SINKWAZI, MATHUNGA.</p> <p>A.3. PIETERMARITZ, WEST STREET BUS/TAXI STATION, WEST, PRINCE ALFRED, CAMPDRIFT, EDENDALE, SUTHERLAND, F.J.SITHOLE, SINKWAZI, MATHUNGA.</p> <p>B.1. PIETERMARITZ, WEST STREET BUS/TAXI STATION, WEST, LOOP, EDENDALE, SUTHERLAND, SIBHUBHU, MTHOMBOTHI, SIKALE, MBHELEMBHELE, SINKWAZI, MATHUNGA.</p> <p>B.2. PIETERMARITZ, WEST STREET BUS/TAXI STATION, WEST, BURGER, EDENDALE, SUTHERLAND, SIBHUBHU, MTHOMBOTHI, SIKALE, MBHELEMBHELE, SINKWAZI, MATHUNGA.</p> <p>B.3. PIETERMARITZ, WEST STREET BUS/TAXI STATION, WEST, PRINCE ALFRED, CAMPDRIFT, EDENDALE, SUTHERLAND, SIBHUBHU, MTHOMBOTHI, SIKALE, MBHELEMBHELE, SINKWAZI, MATHUNGA.</p>
------	---



transport

Department:
Transport
Province of KwaZulu-Natal

GAZETTE

LGKZNG02-2018-
APR

REGION: ALL

1) Application Number: APP0098748	2) Gazette Number: LGKZNG02-2018-APR
3) Applicant: DI GUMEDE ID NO. 6501016072085 Association: INANDA-CROSSROADS TAXI ASSOCIATION	4) Applicant Address: DABULAMANZI ROAD KWA-MASHU DURBAN KWA-ZULU NATAL 4360
5) Existing Licence Holder: O MTOLO ID NO. 4802060498081	6) Existing Licence Holder Address: 7CASTLEHILL NEWLANDS WEST KWAZULU NATAL KWA-ZULU NATAL 4037
7) Type of application: NORMAL TRANSFER	8) Operating Licence Number: LKNKZN0155108
9) Vehicle Type: NOT AVAILABLE	10) 1 X 10 (SEATED) + 0 (STANDING)
11) Region: GREATER NORTH	
12.1	A.A.ROUTE 6 FROM EMTSHEBHENI TAXI RANK ALONG M25 TURN RIGHT TO DALMENY ROAD,LEFT TO RAILWAY ROAD,LEFT TO RAILWAY ROAD TO BRIDGE CITY OFF-LOADAND PICK UP PASSENGERS BACK TO RAILWAY ROAD RIGHT TO DLMENY ROAD TAKE LEFT TO M25 BACK TO EMTSHEBHENI TAXI RANK.
12.2	1. EMACHOBENI PICK UP POINTS PICK UP POINT ONE From Emtshebheni Taxi Rank on M25 proceed to P138 left to King Bhekuzulu Road proceed to Namibia from Namibia back to Bhekuzulu Road join P138 turn right to M25 and back Emtshebheni Taxi Rank. PICK UP POINT TWO From Emtshebheni Taxi Rank on M25, straight to P138, left to Dalmeny Main Road until Emephini Dam from Emephini Dam back to Dalmeny Main Road turn right to P138 join M25 back to Emtshebheni Taxi Rank. PICK UP POINT THREE From Emtshebheni Taxi Rank on M25, straight to P138 turning at the intersection P138 and Molweni Road at Gwala's House back to P138 join M25 back to Emtshebheni Taxi Rank.



transport

Department:
Transport
Province of KwaZulu-Natal

GAZETTE

LGKZNG02-2018-
APR

REGION: ALL

12.3	<p>2. AMATIKWE PICK UP POINTS</p> <p>PICK UP POINT ONE</p> <p>From Emtshebheni Taxi Rank on M25, straight to P138, turn right on Unnamed Road, pass Old Post Office until Gogo Vuma Store, right to P100 right M27, left M25 and right into Emtshebheni Taxi Rank.</p> <p>PICK UP POINT TWO</p> <p>From Emtshebheni Taxi Rank on M25, right to Unnamed Road to Congo and return back unnamed road turn right to M27 right to M25 back to Emtshebheni.</p> <p>PICK UP POINT THREE</p> <p>From Emtshebheni Taxi Rank on M25, right to M27, left on Unnamed Road until Nyonithwelenye and return to unnamed road back to M27 join M25 back to Emtshebheni Taxi Rank</p> <p>PICK UP POINT FOUR</p> <p>From Emtshebheni Taxi Rank on M25, right to Unnamed Road to Ematikwe Extension, pass Mbonambi General dealer until SS Store and return back to Unnamed Road pass Mbonambi General Dealer left to M27 join M25 back to Emtshebheni Taxi Rank.</p> <p>PICK UP POINT FIVE</p> <p>From Emtshebheni Taxi Rank on M25, right into M27, proceed to Etafuleni/ Ekukhanyeni and return back to M27 join M25 back to Emtshebheni Taxi Rank.</p> <p>PICK UP POINT SIX</p> <p>From Emtshebheni Taxi rank on M25, right into M27, turn right on the unnamed Road between SS Store & Ngoqokazi, return back from Ngoqokazi join unnamed Road left to M27 join M25 back Emtshebheni Rank.</p>
------	---



transport

Department:
Transport
Province of KwaZulu-Natal

GAZETTE

LGKZNG02-2018-
APR

REGION: ALL

1) Application Number: APP0098750	2) Gazette Number: LGKZNG02-2018-APR
3) Applicant: MST KUBEKA ID NO. 8208095659083 Association: KLIPRIVER TAXI ASSOCIATION	4) Applicant Address: P.O BOX 2006 EZAKHENI 3381
5) Existing Licence Holder: NZ DHLALISA ID NO. 9210020306086	6) Existing Licence Holder Address: P.O BOX 1541 EZAKHENI 3381
7) Type of application: NORMAL TRANSFER	8) Operating Licence Number: LGKZN0303001211
9) Vehicle Type: MINIBUS	10) 1 X 15 (SEATED) + 0 (STANDING)
11) Region: UTHUKELA	
12.1	<p>LADYSMITH TO WEENEN.</p> <p>INBOUND.</p> <p>FROM LYELL STREET TAXI RANK, TURN LEFT INTO QUEEN STREET, TURN LEFT INTO LYELL STREET, ALONG LYELL STREET, TURN LEFT INTO N11, ALONG N11, INTO R103, PROCEED ALONG R103, TURN LEFT INTO R74, PROCEED ALONG R74, TURN LEFT INTO ANDRIES PRETORIUS STREET, TURN LEFT INTO RETIRF STREET, TURN LEFT INTO VALLEY STREET TAXI RANK IN WEENEN.</p> <p>OUTBOUND.</p> <p>FROM WEENEN TAXI RANK IN VALLEY STREET, TURN LEFT INTO BOSHOFF STREET, TURN LEFT INTO ANDRIES PRETORIUS STREET, TURN RIGHT INTO R74, PROCEED AND TURN RIGHT INTO R103, PROCEED INTO R103, TURN LEFT INTO N11, INTO LYELL STREET, TURN EIGHT INTO LYELL STREET TAXI RANK IN LADYSMITH.</p>
12.2	<p>FROM LYELL STREET TAXI RANK TURN LEFT INTO QUEEN STREET, TURN LEFT INTO LYELL STREET, TURN LEFT INTO N11 AND PROCEED ALONG N11, TURN RIGHT INTO R616 PROCEED ALONG R616 TURN LEFT INTO WINTERTON ROAD R616 PROCEED AND TURN LEFT INTO R74 AND TURN RIGHT INTO WINTERTON TAXI RANK.</p> <p>OUTBOUND:</p> <p>FROM WINTERTON TAXI RANK TURN LEFT INTO R74, TURN RIGHT INTO R600 PROCEED ALONG R600 TURN RIGHT INTO R616 TURN LEFT INTO R103 TURN LEFT INTO N11 AND PROCEED ALONG N11 AND TURN INTO LYELL STREET UNTIL THE TAXI RANK.</p>
12.3	<p>LADYSMITH TO GREYTOWN.</p> <p>INBOUND.</p> <p>FROM LYELL STREET TAXI RANK TURN LEFT INTO QUEEN STREET, TURN INTO LYELL STREET, TURN LEFT INTO N11 AND PROCEED ALONG N11 AND INTO R103 AND TURN LEFT INTO R74 INTO MUDEN ROAD AND TURN RIGHT INTO BELL STREET, TURN INTO UMHLANGEINI TAXI RANK IN GREYTOWN.</p> <p>OUTBOUND.</p> <p>FROM UMHLANGENI TAXI RANK TURN RIGHT INTO BELL STREET, TURN LEFT INTO MUDEN ROAD AND PROCEED ALONG MUDEN ROAD AND TURN INTO R74 TURN RIGHT INTO R103 PROCEED ALONG R103 AND TURN LEFT INTO N11 AND PROCEED ALONG N11, TURN INTO LYELL STREET TAXI RANK.</p>



transport

Department:
Transport
Province of KwaZulu-Natal

GAZETTE

LGKZNG02-2018-
APR

REGION: ALL

12.4	<p>LADYSMITH TO NEWCASTLE.</p> <p>INBOUND.</p> <p>FROM LYELL STREET TAXI RANK TURN LEFT INTO QUEEN STREET, TURN INTO LYELL STREET, TURN LEFT INTO CRAWSHAW ROAD, CRAWSHAW ROAD TURN INTO NEWCASTLE ROAD INTO N11 AND PROCEED ALONG NEWCASTLE ROAD N11 AND TURN LEFT INTO ATTEN STREET AND TURN INTO KIRKLAND STREET TURN RIGHT INTO NEWCASTLE RANK INTO TERMINUS STREET.</p> <p>OUTBOUND.</p> <p>FROM NEWCASTLE TAXI RANK IN TERMINUS STREET AND TURN LEFT INTO KIRKLAND STREET, TURN RIGHT INTO ATTEN STREET, TURN RIGHT INTO NEWCASTLE ROAD N11. PROCEED ALONG NEWCASTLE ROAD N11 TURN RIGHT INTO THOMPSON ROAD ALONG THOMPSON ROAD INTO ILLING ROAD AND DROP AND TURN RIGHT INTO ALFRED STREET AND TURN LEFT INTO CRAWSHAW ROAD INTO LYELL STREET TAXI RANK.</p>
12.5	<p>LADYSMITH TO DUNDEE.</p> <p>INBOUND.</p> <p>FROM LYELL STREET TAXI RANK TURN LEFT INTO QUEEN STREET, TURN INTO LYELL STREET, TURN INTO CRAWSHAW ROAD INTO NEWCASTLE ROAD N11 PROCEED ALONG NEWCASTLE ROAD N11 AND TURN RIGHT INTO R602 ROAD ELANDSLAAGTE ALONG R602 ROAD TURN RIGHT INTO R614 AND TURN RIGHT INTO R68 KARILANDMAN STREET, TURN LEFT INTO VICTORIA STREET, TURN LEFT INTO SMITH STREET AND PROCEED ALONG SMITH STREET AND TURN LEFT INTO DUNDEE TAXI RANK.</p> <p>OUTBOUND.</p> <p>FROM DUNDEE TAXI RANK TURN RIGHT INTO SMITH STREET, TURN INTO SMITH STREET, AND RIGHT INTO VICTORIA STREET R68. VICTORIA STREET R68 TURN RIGHT INTO KARILANDMAN STREET R68 TURN LEFT INTO R614 AND PROCEED ALONG R614 TURN LEFT INTO R602. TURN LEFT INTO NEWCASTLE ROAD N11 AND PROCEED ALONG NEWCASTLE ROAD N11 TURN LEFT INTO THOMPSON ROAD. FROM THOMPSON ROAD TURN INTO ILLING ROAD AND DROP OFF AND TURN RIGHT INTO ALFRED STREET PROCEED ALONG ALFRED STREET AND TURN LEFT INTO CRAWSHAW ROAD INTO LYELL TAXI RANK.</p>
12.6	<p>LADYSMITH TO ESTCOURT.</p> <p>INBOUND.</p> <p>FROM LYELL STREET TAXI RANK, TURN LEFT INTO QUEEN STREET, TURN LEFT INTO LYELL STREET, TURN LEFT INTO R103, PROCEED R103 INTO HARDING STREET, TURN LEFT INTO ESTCOURT TAXI RANK.</p> <p>OUTBOUND.</p> <p>FROM ESTCOURT TAXI RANK, TURN LEFT INTO ALEXANDRA STREET, TURN LEFT INTO HARDING STREET, INTO R103, PROCEED ALONG R103, TURN LEFT INTO N11, INTO LYELL STREET, ALONG LYELL STREET, AND TURN RIGHT INTO LYELL STREET.</p>
12.7	<p>FROM LYELL STREET TAXI RANK, TURN LEFT INTO QUEEN STREET, TURN LEFT INTO LYELL STREET, ALONG LYELL STREET, TURN LEFT INTO N11, INTO R103, PROCEED ALONG R103, TURN LEFT INTO N3, PROCEED ALONG N3, TURN RIGHT INTO CHURCH STREET, TURN RIGHT INTO EAST STREET, TURN LEFT INTO BOOM STREET, LEFT INTO RETIEF STREET, TURN RIGHT INTO PIETERMARITZ STREET, TURN LEFT INTO BOSHOF STREET, TURN RIGHT INTO CHURCH STREET, TURN RIGHT INTO OTTO LANE, TURN LEFT INTO PIETERMARITZ STREET, TURN LEFT INTO PINE STREET TAXI RANK</p> <p>OUTBOUND:</p> <p>FROM PINE STREET TAXI RANK, TURN LEFT INTO CHURCH STREET, TURN LEFT INTO WEST STREET, TURN RIGHT INTO VICTORIA STREET, TURN LEFT INTO BOSHOF STREET, INTO THE CIRCLE, PROCEED ALONG, TURN LEFT INTO N3 FREEWAY, PROCEED ALONG N3 FREEWAY, TURN LEFT INTO COLENZO, OFF JOIN R103, PROCEED ALONG N11, INTO LYELL STREET, ALONG LYELL STREET, TURN RIGHT INTO LYELL STREET TAXI RANK</p>



transport

Department:
Transport
Province of KwaZulu-Natal

GAZETTE

LGKZNG02-2018-
APR

REGION: ALL

12.8	<p>16.LADYSMITH TO BERGVILLE INBOUND: FROM LYELL STREET TAXI RANK, TURN LEFT INTO LYELL STREET, ALONG LYELL STREET, TURN LEFT INTO N11, ALONG N11, TURN RIGHT INTO R616, PROCEED ALONG R616, TURN LEFT INTO R74, TURN LEFT INTO KINGSWAY STREET, TURN RIGHT INTO SOUTH STREET, TURN LEFT INTO WEST STREET, ALONG WEST STREET, TURN LEFT INTO APPROVED TAXI RANK IN BERGVILLE OUTBOUND: FROM APPROVED TAXI RANK IN BERGVILLE, INTO HIGH STREET, TURN RIGHT INTO SHAWATT STREET, TURN RIGHT INTO SOUTH STREET, TURN LEFT INTO KINGSWAY STREET, TURN RIGHT INTO R74, TURN RIGHT INTO R616, PROCEED ALONG R616, TURN LEFT INTO R103, TURN LEFT INTO N11, INTO LYELL STREET, TURN RIGHT INTO LYELL STREET TAXI RANK</p> <p>MPUMALANGA - MATATIELE, 22065P22019O10052040, KZNBRCDBN0000717</p> <p>ROUTE 6. MPUMALANGA TAXI RANK TO MATATIELE INBOUND FORWARD ORIGIN: MPUMALANGA TAXI RANK, TURN RIGHT TO MEYIWA ROAD, TURN LEFT TO GEORGEDALE ROAD, JOIN R103, N3 TO PIETERMARITZBURG, TURN OFF TO R56 UMLAAS ROAD</p> <p>ROUTE: RICHMOND, IXOPO, UMZIMKHULU, KOKSTAD TO OFFLOAD.</p> <p>DESTINATION: MATATIELE, MARKET STREET, STATION ROAD, INTO MATATIELE TAXI RANK OUTBOUND</p> <p>RETURN ORIGIN: MATATIELE TAXI RANK, STATION ROAD, MARKET ROAD, 56 TO UMLAAS ROAD</p> <p>ROUTE: UMLAAS ROAD, CAMPERDOWN, CATO RIDGE GEORGEDALE</p> <p>DESTINATION: MPUMALANGA TOWNSHIP AND EMALANGENI</p> <p>MPUMALANGA - HAMMERSDALE, 22065P22065P00052043, KZNBRCDBN0000720</p> <p>ROUTE 7.MPUMALANGA TAXI RANK TO HAMMARSDALE AND ELANGENI INDUSTRIES FROM (ORIGIN): MPUMALANGA TAXI RANK ON MEYIWA MAIN ROAD, TURN LEFT 2011 STREET, TURN RIGHT 74095 STREET, TURN RIGHT P385, RIGHT TURN KELLY ROAD, TURN LEFT ANDERSON ROAD ELANGENI INDUSTRIES AND RETURN BACK ON THE SAME ROUTE TO ALL UNITS WITHIN MPUMALANGA (INCLUDING EMALANGENI)</p> <p>MPUMALANGA - PINETOWN, 22065P2206RK00052046, KZNBRCDBN0000721</p> <p>ROUTE 8.MPUMALANGA TAXI RANK TO PINETOWN FROM: MPUMALANGA TAXI RANK ON MEYIWA MAIN ROAD, TURN LEFT 2011 STREET, TURN RIGHT 74095 STREET, TURN RIGHT P385, TURN RIGHT N3, LEFT M13, PASS EVERTON, MAYTIME STORES, KLOOF, LEFT TURN OLD MAIN ROAD, RIGHT ANDERSON ROAD, LEFT TURN STANFIELD LANE, RIGHT INTO HILL STREET BUS RANK AND RETURN BACK ON THE SAME ROUTE TO ALL UNITS WITHIN MPUMALANGA.</p>
12.9	<p>35. EZAKHENI TO LADYSMITH/LYELL STREET TAXI RANK ROUTE ONE</p> <p>A INBOUND: FROM EZAKHENI TAXI RANK AT SHAKA STREET,ALONG SHAKA STREET TURN INTO P325 LOAD AND OFFLOAD,ALONG P325 TURN LEFT INTO HELPMKAAR ROAD LOAD AND OFFLOAD INTO DANSKRAAL LOAD AND OFFLOAD,ALONG HELPMKAAR ROAD TURN LEFT INTO NEWCASTLE ROAD,TURN LEFT INTO THOMPSON ROAD INTO ILLING ROAD LOAD AND OFFLOAD ALONG ILLING ROAD TURN RIGHT INTO ALFRED STREET TURN LEFT INTO CRAWSHAW ROAD INTO LYEEL STREET,TURNRIGHT INTO LYELL STREET TAXI RANK.OR PROCEED ALONG ALFRED STREET,TURN LEFT INTO MURCHISON STREET OFFLOAD ALONG MURCHISON TURN LEFT INTO KING STREET TURN LEFT INTO LYELL STREET AND TURN RIGHT INTO LYELL STREET TAXI RANK.</p> <p>B. OUTBOUND: FROM LYELL STREET TAXI RANK TURN LEFT INTO QUEEN STREET,TURN RIGHT INTO LYELL STREET ALONG LYEEL STREET INTO CRASHSHAW ROAD ALONG CRAWSHAW ROAD INTO NEWCASTLE ROAD ALONG NEWCASTLE ROAD TURN RIGHT INTO HELPMKAAR ROAD ALONG HELPMKAAR ROAD TURN RIGHT INTO P323 ROAD ALONG P325 ROAD TURN RIGHT INTO SHAKA STREET IN EZAKHENI TAXI RANK</p> <p>.ROUTE TWO</p> <p>A. INBOUND : FROM EZAKHENI D SECTION BUS TERMINUS STIMELA ROAD ALONG STIMELA ROAD TURN LEFT INTO P333 TURN LEFT INTO EZAKHENI INDUSTRIAL AREA(PIETERS).</p> <p>B. OUTBOUND:USE THE SAME ROUTE AS PER FORWARD ROUTE.</p>
12.10	<p>INBOUND.</p> <p>FROM LYELL STREET TAXI RANK, TURN LEFT INTO QUEEN STREET, TURN LEFT INTO LYELL STREET, TURN LEFT INTO R103, PROCEED R103 INTO HARDING STREET, TURN LEFT INTO ESTCOURT TAXI RANK.</p> <p>OUTBOUND.</p> <p>FROM ESTCOURT TAXI RANK, TURN LEFT INTO ALEXANDRA STREET, TURN LEFT INTO HARDING STREET, INTO R103, PROCEED ALONG R103, TURN LEFT INTO N11, INTO LYELL STREET, ALONG LYELL STREET, AND TURN RIGHT INTO LYELL STREET TAXI RANK.</p>



transport

Department:
Transport
Province of KwaZulu-Natal

GAZETTE

LGKZNG02-2018-
APR

REGION: ALL

12.11 CONDITIONS/RESTRICTIONS

PASSENGERS MAY BE PICKED UP AND/OR SET DOWN ONLY AT DESIGNATED TAXI RANK OR TAXI STOP, WHICH SHALL EXCLUDE BUS STOPS.

ON THE INBOUND TRIP TO DURBAN, NEWCASTLE, DUNDEE, COLENZO, GREYTOWN NO PASSENGERS MAY BE PICKED UP ENROUTE FROM LEAVING THE MAGISTERIAL OF KLIPRIVER UNTIL REACHING THE DESTINATION RANK.

ON THE RETURN TRIP TO KKLIPRIVER, NO PASSENGERS MAY BE SET DOWN UNTIL REACHING THE MAGISTERIAL DISTRICT OF KLIPRIVER.

ENTRY OR RANKING ON PRIVATE PROPERTY IS NOT PERMITTED WITHOUT PERMISSION OF THE LANDLORD, A COPY OF WHICH MUST BE SUPPLIED TO THE BOARD BEFORE ISSUE OPERATING LICENCE.

WITHOUT HAVING ENTERED INTO AN AGREEMENT WITH OTHER OPERATORS ON A COMMON ROUTE, AS CONTEMPLATED BY SECTION 88 (2) (B) OF ACT 22 OF 2000, THE PICKING UP OR SETTING DOWN OF PASSENGERS ON SUCH ROUTE IS NOT PERMITTED. A COPY OF SUCH AGREEMENT MUST BE SUPPLIED TO THE BOARD.

AT RANKS, WHETHER ON -STREET OR OFF-STREET, ONLY THE TAXIS THAT CAN BE ACCOMMODATED IN THE DEMARCATED AREA MAY OCCUPY THE RANK, EXCESS VEHICLES MUST HOLD ELSEWHERE AT DESIGNATED HOLDING AREAS.

RANK PERMITS OR LETTERS OF AUTHORITY MUST BE PRODUCED IN RESPECT OF ALL RANKS IN MUNICIPAL ARREARS, IN PARTICULAR MAJOR TOWNS AND CITIES.

THE ALLOCATION OF ANY ROUTE OR PORTION OF A ROUTE IS SUBJECT TO THE CONDITION THAT IT HAS BEEN APPROVED AND ALLOCATED IN GOOD FAITH AND THAT SUCH ROUTE WILL BE INVALID SHOULD IT TRANSPIRE THAT THE ROUTE OR PORTION THEREOF WILL, OR HAS CAUSED CONFLICT DUE TO IT HAVING BEEN APPROVED BASED ON INCORRECT OR FALSE INFORMATION SUPPLIED TO THE BOARD OR AS A RESULT OF AN ERROR. IN SUCH INSTANCE THE OPERATING LICENCE MUST BE RETURNED TO THE BOARD FOR CORRECTION.

THE VEHICLE MUST BE COVERED BY MOTOR VEHICLE INSURANCE AS WELL AS PERSONAL LIABILITY INSURANCE.



transport

Department:
Transport
Province of KwaZulu-Natal

GAZETTE

LGKZNG02-2018-
APR

REGION: ALL

1) Application Number: APP0098751	2) Gazette Number: LGKZNG02-2018-APR
3) Applicant: L RADEBE ID NO. 8911235561081 Association: UMZIMKHULU TAXI OWNERS ASSOCIATION	4) Applicant Address: P O BOX 84 UMZIMKHULU KWA-ZULU NATAL 3297
5) Existing Licence Holder: M RADEBE ID NO. 5005105631083	6) Existing Licence Holder Address: LIONS STORE PO BOX 84 UMZIMKHULU KWA-ZULU NATAL 3297
7) Type of application: RENEWAL AND DECEASED TRANSFER	8) Operating Licence Number: LKNKZN0149192
9) Vehicle Type: MINIBUS	10) 1 X 15 (SEATED) + 0 (STANDING)
11) Region: SISONKE	
12.1	ROUTE 16 DEPARTURE FROM: UMZIMKULU TO DESTINATION : KOKSTAD From Umzimkulu Taxi Rank turn right join R576 proceed pass Clydsdale J.s.s. proceed and pass Ibisi/Ship proceed and pass Rietvlei location proceed and pass,Ngqumarheni junction proceed and turn right join R56,pass Wimpy proceed and join Hope Street turn right join Dower Street to Kokstad Taxi Rank and return on the same route.
12.2	ROUTE 15 DEPARTURE FROM:UMZIMKHULU TO DESTINATION:PIETERMARITZBURG From Umzimkhulu Taxi Rank turn left join R56 pass Ixopo proceed and pass richmond proceed and pass Thornville proceed and join Alexander proceed turn left join Chief Albert Street proceed turn right join Langalibalele Street proceed turn left join Boschof turn left to Shoprite Pietermaritzburg taxi rank and return on the same route.
12.3	ROUTE 18 DEPARTURE FROM UMZIMKULU TO DESTINATION :HARDING From Umzimkulu Taxi Rank turn right join R56 proceed and pass Clydesdale proceed and pass Ibisi Township proceed and pass Rietvlei Secondary senior Secondary School proceed and turn right to Rietvlei Taxi rank and Hospital there are drop-off and pick-ups return back and turn right join R56 proceed ABND turn left at Magalela join N2 drop -off and pick-ups proceed and turn right join marchison Street and cross Masgrave Street proceed and turn left join Field Street to Harding Taxi rank and return on the same route.
12.4	ROUTE 19 DEPARTURE FROM UMZIMKULU TO DESTINATION RIETVLEI From Umzimkhulu Taxi Rank turn right join R56 proceed and pass Clydesdale pass Mabholidi Branch and there are drop-offs & pick-ups pass Stral Hoek Branch (Drop-off& pick-ups) proceed to eluthumeni there are drop-offs & pick-offs &pick ups)process to KwaZulu and Slovas (drop-offs&pick-ups) process to Duze Duze & S.Damoyi there are drop-offs&pick-ups proceed and cross Matugulu Bridge.to Mlozana J>S.S.(drop-offs &pick-ups) proceed and cross Ibisi Location to Esimpintshweni &Esihlahleni (drop-offs & pick-ups) proceed & Cross Elucingweni Bridge to Kokshill Stop(drop-off&pickups))proceed to KwaNkosi Stop (drop-off &pickups) proceed to KwaNkosi Stop dropoffs&pick-ups) process &pass Grave Yard to Pholapaki& Mahobe Branch(drop-offs&pick-ups))process and pass Kwanobila School & Rietvlei J.S.S. proceed and cross Donkerhoek Bridge & pass Bridge pass Erhawuka Branch turn right Taxi Rank and return on the same route.



transport

Department:
Transport
Province of KwaZulu-Natal

GAZETTE

LGKZNG02-2018-
APR

REGION: ALL

1) Application Number: APP0098758	2) Gazette Number: LGKZNG02-2018-APR
3) Applicant: <input type="checkbox"/> BARLOWORLD SOUTH AFRICA (PTY) LTD ID NO. 194602166107 Association: NOT AVAILABLE	4) Applicant Address: PO BOX 1606 DURBAN KWA ZULU NATAL 4399
5) Existing Licence Holder: NOT APPLICABLE ID NO. NOT APPLICABLE	6) Existing Licence Holder Address: NOT APPLICABLE
7) Type of application: NEW OPERATING LICENCE	8) Operating Licence Number: LGKZN1305000189
9) Vehicle Type: OTHER	10) 1 X 5 (SEATED) + 0 (STANDING)
11) Region: DURBAN WEST	
12.1	CHARTER SERVICE AND THEIR PERSONAL EFFECTS : FROM KING SHAKA INTERNATIONAL AIRPORT TO PRE-ARRANGED PICK UP POINTS WITHIN KWA-ZULU NATAL AND FROM SUCH POINTS TO POINTS WITHIN THE REPUBLIC OF SOUTH AFRICA AND RETURN.



transport

Department:
Transport
Province of KwaZulu-Natal

GAZETTE

LGKZNG02-2018-
APR

REGION: ALL

1) Application Number: APP0098761	2) Gazette Number: LGKZNG02-2018-APR
3) Applicant: S MDODA ID NO. 7506195336085 Association: KWAMNYANDU TAXI OWNERS ASSOCIATION	4) Applicant Address: BB 614 UMLAZI TOWNSHIP UMLAZI, DURBAN KWAZULU-NATAL 4031
5) Existing Licence Holder: NOT APPLICABLE ID NO. NOT APPLICABLE	6) Existing Licence Holder Address: NOT APPLICABLE
7) Type of application: NEW OPERATING LICENCE	8) Operating Licence Number: NOTAVAILABLE
9) Vehicle Type: MIDIBUS	10) 1 X 12 (SEATED) + 0 (STANDING)
11) Region: NINGIZMU 2	
12.1	. FROM Z RANK, JOIN SPINAL ROAD, TURN RIGHT INTO SIMELNANE ROAD, TURN RIGHT INTO DINIZULU GROVE, TURN RIGHT INTO BHUBESI PLACE AA, TURN RIGHT INTO NGWENYA GROVE, TURN RIGHT INTO BOYI SIMELANE AVENUE, LEFT INTO MUGABE ROAD, LEFT INTO SOUTH SPINAL ROAD AND PROCEED AS PER ROUTE 5.
12.2	FROM Z RANK, JOIN SOUTH SPINAL ROAD, TURN RIGHT INTO CHICAGO CRESCENT AA AND RETURN RIGHT INTO SOUTH SPINAL ROAD TO CC SECTION, SOUTH SPINAL ROAD, TURN INTO BHAMBATHA STREET, TURN INTO SHAKA CIRCLE (BB). TURN RIGHT INTO BHAMBATHA STREET, TURN LEFT INTO JEQE LN, TURN RIGHT INTO MAFUKUZELA STREET, TURN LEFT INTO MSQHOBIZA CRESCENT, TURN LEFT INTO MNYANDU ROAD, TURN RIGHT INTO NANDI ROAD, LEFT INTO MAFUKUZELA STREET, RIGHT INTO JEQE LN, LEFT INTO SOUTH SPINAL ROAD AND PROCEED AND PROCEED AS PER ROUTE 5.
12.3	FROM Z RANK JOIN ROAD 2403 TO PHASE 4.5.6.7.8, LEFT INTO ROAD 2456 INTO ROAD 2474 AND RETURN ALONG ROAD 2456, RIGHT INTO ROAD 2403, RIGHT INTO 107159, RIGHT INTO SOUTH SPINAL ROAD, TURN INTO (MR60), UMBUMBULU ROAD TO Y SECTION PHILANI AREA AND RETURN, TURN LEFT INTO MR60, RIGHT INTO ROAD 2103 U SECTION, TURN LEFT INTO ROAD 2108, RIGHT INTO MAYIBUYE DRIVE, TURN LEFT INTO GUM TREE CRESCENT, JOIN MAYIBUYE DRIVE AND PROCEED AS PER ROUTE 5.
12.4	FROM Z RANK JOIN MKHIWANE STREET, LEFT INTO MAYIBUYE DRIVE, TURN RIGHT INTO ROAD 1603, TURN RIGHT INTO UMDLEBE ROAD, RIGHT INTO BANANA ROAD, LEFT JOIN UMDLEBE ROAD, RIGHT INTO ROAD 1603 INTO ROAD 1703, 1702, UNIT 17, TURN RIGHT, JOIN MANGOSUTHU HIGHWAY AND PROCEED AS PER ROUTE 5.



transport

Department:
Transport
Province of KwaZulu-Natal

GAZETTE

LGKZNG02-2018-
APR

REGION: ALL

- 12.5** 5.1. FROM Z RANK, JOIN SOUTH SPINAL ROAD, LEFT INTO ROAD 2631 INTO KING SENZANGAKHONA CLOSE AND RETURN RIGHT INTO SOUTH SPINAL ROAD, TURN RIGHT INTO ROAD 2403, INTO MAYIBUYE STREET, TURN LEFT INTO PHAMBILI ROAD, P SECTION, TURN RIGHT INTO MAYIBUYE DRIVE, TURN LEFT INTO ROAD 421 AND JOIN MANGOSUTHU HIGHWAY, V ROBOT, PASS EZIMBUZINI, PASS MSHIYENI HOSPITAL, PASS REUNION, JOIN M30, JOIN M4 FREEWAY TO DURBAN INTO WEST STREET TO POINT ROAD, TURN LEFT INTO FIELD STREET, TURN LEFT INTO PINE STREET, ALONG KINGSGATE TO MARKET, TO RANK 101/50 AND RETURN ALONG THE SAME ROUTE IN REVERSE.
- 5.2. FROM Z RANK JOIN MKHIWANE STREET, LEFT INTO MAYIBUYE DRIVE, TURN RIGHT INTO ROAD 1603, INTO EPHRAIM MDALA INTO MAPHUMULO ROAD, RIGHT INTO MANGOSUTHU HIGHWAY TO SOUTH COAST ROAD PASS WEMA, MOBENI, CLAIRWOOD, LEFT INTO EDWIN SWALES VCDRIVE RIGHT INTO SARNIA ROAD, INTO UMBILO ROAD, RIGHT INTO BEREA ROAD, LEFT INTO WARWICK AVENUE, RIGHT INTO ALICE STREET, RIGHT INTO MARKET ROAD AND PROCEED TO MARKET RANK 101/50, AND RETURN.
- 5.3. FROM MANGOSUTHU HIGHWAY, RIGHT INTO ROAD NO.12 AND PROCEED TURNING LEFT INTO EZIMBUZINI TAXI RANK OR PROCEED JOINING OLD SOUTH COAST ROAD, RIGHT INTO SOUTH COAST ROAD, PROCEED TO JOIN M4 INKOSI ALBERT LUTHULI FREEWAY AND PROCEED TO RANK 101/50.
- 5.4. FROM MANGOSUTHU HIGHWAY TURN LEFT INTO OFF RAMP "TO MSHIYENI HOSPITAL AND TURNING LEFT INTO AN ONRAMP TO MANGOSUTHU HIGHWAY INTO SOUTH COAST ROAD AND PROCEED TO THE M4 (INKOSI ALBERT LUTHULI FREEWAY). LEFT INTO MOORE ROAD OFF RAMP INTO WARWICK AVENUE, RIGHT INTO ALICE STREET, RIGHT INTO MARKET ROAD AND PROCEED TO RANK 101/50 ON MARKET ROAD.
- ALTERNATIVE
- 5.5. FROM M4 RIGHT INTO WEST STREET INTO POINT ROAD, RIGHT INTO BAY TERRACE, RIGHT INTO STANGER STREET, LEFT INTO ORDNANCE ROAD, INTO LEOPARD STREET, INTO WARWICK AVENUE, RIGHT INTO ALICE STREET, RIGHT INTO MARKET ROAD AND PROCEED TO RANK 101/50 ON MARKET ROAD AND RETURN SUBSTANTIALLY ALONG THE SAME ROUTE IN REVERSE.
- 5.6. FROM M4 LEFT INTO MOORE ROAD OFF RAMP INTO WARWICK AVENUE, RIGHT INTO ALICE STREET, RIGHT INTO GREYSTREET, RIGHT INTO QUEEN STREET AND PROCEED TO RANK ON QUEEN OUTSIDE THE CATHEDRAL, RANK 101 AND RETURN SUBSTANTIALLY ALONG THE SAME ROUTE IN REVERSE.



transport

Department:
Transport
Province of KwaZulu-Natal

GAZETTE

LGKZNG02-2018-
APR

REGION: ALL

1) Application Number: APP0098766	2) Gazette Number: LGKZNG02-2018-APR
3) Applicant: □ NICHOS TRANSPORT AND LOGISTICS (PTY) LTD ID NO. 201635920007 Association: NOT AVAILABLE	4) Applicant Address: P O BOX 130 TONGAAT 4450
5) Existing Licence Holder: NOT APPLICABLE ID NO. NOT APPLICABLE	6) Existing Licence Holder Address: NOT APPLICABLE
7) Type of application: NEW OPERATING LICENCE	8) Operating Licence Number: NOTAVAILABLE
9) Vehicle Type: OTHER	10) 1 X 22 (SEATED) + 0 (STANDING)
11) Region: DURBAN CENTRAL	
12.1	<p>STAFF AND THEIR PERSONAL EFFECTS:</p> <p>FROM 29 MAIN AVENUE TURN RIGHT INTO MARKET LANE, TURN LEFT INTO R102, TURN RIGHT TO WATSON HIGHWAY AND PROCEED TO M65 EAST. TURN LEFT TO THUKELA STREET, TURN LEFT TO MZIMKHULU STREET AND PROCEED TO SAMSUNG. COME BACK TO M65 AND PROCEED THEN TURN RIGHT INTO M65 V11EST TO R102 PROCEED TO VERULAM, TURN LEFT TO M25, TURN LEFT TO IRELAND STREET. PROCEED, TURN RIGHT TO GEORGE SEWPERSADH STREET AND PROCEED, TURN LEFT TO WICKS STREET, DROP AND PICK-UP TO SIZAKALA.</p>



transport

Department:
Transport
Province of KwaZulu-Natal

GAZETTE

LGKZNG02-2018-
APR

REGION: ALL

1) Application Number: APP0098769	2) Gazette Number: LGKZNG02-2018-APR
3) Applicant: F KHESWA ID NO. 7702145466086 Association: MUSGRAVE TAXI ASSOCIATION (M&M)	4) Applicant Address: 174 VICTORIA EMBANKMENT DURBAN 4001
5) Existing Licence Holder: LINDELIHLE VELENKOSINI NGUBANE ID NO. 7704075361089	6) Existing Licence Holder Address: 2 ZINNIE ROAD WYEBANK DURBAN KWA-ZULU NATAL 3610
7) Type of application: NORMAL TRANSFER	8) Operating Licence Number: LGKZN1303000075
9) Vehicle Type: MINIBUS	10) 1 X 15 (SEATED) + 0 (STANDING)
11) Region: DURBAN CENTRAL	
12.1	FROM APPROVED TAXI RANK IN PINE STREET (RANK 115) TURN LEFT INTO GARDNER STREET, TURN INTO SMITH STREET, PICK UP AND DROP OFF ALONG SMITH STREET, THEN TURN RIGHT INTO FIELD STREET, PICK UP ALL COMMUTERS INTENDED TO BE CONVEYED TO KWAMASHU TAXI RANK, TEACHERS CENTRE, DURBAN RAILWAY STATION, GAME CITY AND ALL THE WAY TO MORNINGSIDE AND BEREA AREAS. THEN PROCEED INTO ALBERT STREET PROCEED INTO (R102) UMGENI ROAD, PICK UP AND DROP OFF AT DURBAN RAILWAY STATION, PICK UP AND DROP OFF, THEN TURN LEFT INTO KENT ROAD, PICK UP DROP AT GAME CITY PROCEED INTO FIRST AVENUE, THEN MITCHELL CIRCLE, PROCEED INTO FLORIDA ROAD. PICK UP AND DROP OFF EN-ROUTE, THEN TURN LEFT INTO MUSGRAVE CENTRE, PROCEED AND TURN LEFT INTO (M13) BEREA ROAD NORTH PICK UP AND DROP OFF. THEN PROCEED AT BEREA CENTRE AND ALONG BEREA ROAD. PROCEED INTO WEST STREET ONLY DROPPING OFF, TURN LEFT INTO ALI WAL STREET THEN LEFT INTO PINE STREET TAXI RANK 115.
12.2	INTER - CITY TO MITCHELL PARK (MORNING & BEREA): FROM APPROVED TAXI RANK IN PINE STREET TURN LEFT INTO GARDINER STREET THEN TURN RIGHT INTO SMITH STREET THEN RIGHT INTO FIELD STREET, PICK-UP ALL COMMUTERS INTENDED TO BE CONVEY TO KWAMASHU RANK, TEACHERS CENTRE, DURBAN RAILWAY STATION, GAME CITY AND ALL THE WAY TO MORNINGSIDE AND BEREA AREAS THEN PROCEED INTO ALBERT STREET AND PROCEED INTO (R102) UMGENI ROAD PICK-UP AND DROP- OFF AT DURBAN RAILWAY STATION PICK-UP AND DROP-OFF THEN TURN LEFT INTO KENT ROAD PICK-UP AND DROP-OFF AT THE GAME CITY PROCEED INTO 1ST AVE THEN MITCHELL CIRCLE PROCEED INTO FLORIDA PICK-UP AND DROP-OFF EN ROUTE THEN TURN LEFT INTO MUSGRAVE ROAD PICK-UP AND DROP-OFF ALONG THE ROUTE AND AT MUSGRAVE CENTRE THEN PROCEED AND TURN LEFT INTO (M13)BEREA ROAD NORTH PICK-UP AND DROP-OFF THEN TURN RIGHT INTO BOTANIC GARDENS AND ALONG BEREA ROAD THEN PROCEED INTO WEST STREET AND DROPPING-OFF ONLY TILL TURN LEFT INTO ALI WAL STREET THEN LEFT INTO PINE STREET WHERE THE STARTING POINT IS SITUATED, RANK 115.



transport

Department:
Transport
Province of KwaZulu-Natal

GAZETTE

LGKZNG02-2018-
APR

REGION: ALL

12.3	<p>1 CITY TO TOLLGATE (GLENWOOD & BEREA) FROM TAXI RANK 115 IN PINE STREET, TURN LEFT INTO GARDINER STREET, THEN TURN RIGHT INTO SMITH STREET TO PICK UP, THEN LEFT TO SYDNEY ROAD, PICK UP AND DROP OFF, THEN RIGHT INTO (M11) MOORE ROAD, PICK UP AND DROP OFF, THEN TURN LEFT INTO BRAND ROAD, PICK UP AND DROP OFF AT DAVENPORT CENTRE, THEN PROCEED AND TURN RIGHT INTO MCDONALD ROAD, THEN TURN RIGHT INTO CHELMSFORD ROAD, PICK UP AND DROP OFF, THEN TURN LEFT INTO CLARK ROAD, PICK UP AND DROP OFF, THEN TURN LEFT INTO SOUTH RIDGE ROAD (ENTRY OR RANKING ON PRIVATE PROPERTY IS NOT PERMITTED WITHOUT THE WRITTEN PERMISSION OF THE LANDLORD, A COPY OF WHICH MUST BE SUPPLIED TO BOARD) , TURN RIGTH INTO ENTABENI HOSPITAL TO PICK UP AND DROP OFF FROM ENTABENI HOSPITAL (ENTRY OR RANKING ON PRIVATE PROPERTY IS NOT PERMITTED WITHOUT THE WRITTEN PERMISSION OF THE LANDLORD, A COPY OF WHICH MUST BE SUPPLIED TO THE BOARD), TURN LEFT INTO SOUTH RIDGE ROAD, RIGHT INTO CLARK ROAD, LEFT INTO CHELMSFORD ROAD, RIGHT INTO MOORE ROAD, LEFT INTO UMBILO ROAD, RIGHT INTO BEREA ROAD, PROCEED TO AND ALONG WEST STREET, OFF-LOADING ONLY, TURN LEFT INTO ALI WAL STREET, LEFT INTO PINE STREET INTO TAXI RANK 115 .4.1.1. ALTERNATIVE RETURN ROUTE FROM ENTABENI HOSPITAL PICK UP AND TURN LEFT INTO SOUTH RIDGE ROAD, TURN RIGHT INTO CLARK ROAD, TURN RIGHT INTO CHELMSFORD ROAD, TO PICK UP AT ST AUGUSTINE HOSPITAL AND EN-ROUTE TURN LEFT INTO MCDONALD ROAD, PICK UP AND DROP OFF, TURN LEFT INTO BRAND ROAD TO PICK UP AND DROP OFF AT DAVENPORT CENTRE, TURN RIGHT INTO MOORE ROAD, PICK UP AND DROP OFF, LEFT INTO UMBILO ROAD, RIGHT INTO BEREA ROAD, PROCEED TO WEST STREET, OFF-LOADING ONLY, TURN LEFT INTO ALI WAL STREET, LEFT INTO PINE STREET TO TAXI RANK 115."4.2CITY TO TOLLGATE (GLENWOOD & BEREA): "ALTERNATIVE FROM APPROVED TAXI RANK 115 IN PINE STREET PROCEED TILL MOORE AS PER ROUTE 4.1 THEN PROCEED ALONG MOORE ROAD, PICK UP AND DROP OFF AT BUXTON CENTRE (GLENWOOD VILLAGE) THEN TURN LEFT INTO CHELMSFORD ROAD, PICK UP AND DROP OFF AT ST AUGUSTINE HOSPITAL, THEN TURN RIGHT INTO CLARK ROAD, LEFT INTO SOUTH RIDGE ROAD, RIGHT INTO ENTABENI HOSPITAL TO PICK UP AND DROP OFF FROM ENTABENI HOSPITAL AND PROCEED AS PER ROUTE 4.1. ALL THE WAY TO UMBILO ROAD, PICK UP AND DROP OFF, TURN RIGHT INTO BEREA ROAD, PROCEED TO WEST STREET, OFF-LOADING ONLY, LEFT INTO ALI WAL STREET, TURN LEFT INTO PINE STREET AND PROCEED TO RANK 115.</p>
12.4	<p>INTER-CITY TO MUSGRAVE (BEREA & MORNINGSIDE): FROM APPROVED TAXI RANK IN PINE STREET TURN LEFT INTO GARDINER STREET TURN RIGHT INTO SMITH STREET PICK UP ALONG SMITH STREET ALL COMMUTERS INTENDED TO BE CONVEY TO BEREA ROAD AND BEREA CENTRE THEN PROCEED TO (M13) BEREA ROAD PICK UP AND DROP-OFF ALONG BEREA ROAD THEN TURN RIGHT INTO ESSENWOOD ROAD PICK UP AND DROP-OFF AT MUSGRAVE CENTRE, PICK- UP AND DROP -OFF AND PROCEED THEN TURN RIGHT INTO ST THOMAS ROAD PICK-UP AND DROP-OFF THEN TURN LEFT INTO MUSGRAVE ROAD AND PROCEED AND THEN PICK-UP AND DROP-OFF ALONG THE WAY TILL MITCHELL PARK THEN TURN RIGHT INTO FLORIDA ROAD PICK-UP AND DROP DROP-OFF AND PROCEED INTO WINDERMERE ROAD, MITCHELL CIRCLE AND PICK-UP AND DROP-OFF THEN LEFT INTO 1ST AVE THEN LEFT INTO KENT ROAD, PICK-UP AND DROP-OFF AT GAME CITY THEN TURN RIGHT INTO (R102)UMGENI ROAD PICK-UP AND DROP-OFF ALL COMMUTERS INTENDED TO BE CONVEY INTO CITY CENTRE, TEACHERS CENTRE, KWAMASHU-RANK. NEWLANDS EAST TAXI RANK, WENTWORTH TAXI RANK AND THE WORKSHOP, PROCEED INTO SOLDIERS WAY THEN PROCEED INTO GARDINER STREET THEN TURN LEFT INTO WEST STREET DROP-OFF ONLY AND TURN LEFT INTO ALI WAL STREET THEN LEFT INTO PINE STREET WHERE THE STARTING POINT IS SITUATED, RANK 115.</p>
12.5	<p>FROM APPROVED TAXI RANK IN PINE STREET TURN LEFT INTO GARDINER STREET THEN TURN RIGHT INTO SMITH STREET THEN TURN RIGHT INTO FIELD STREET PICK-UP ALL COMMUTERS INTENDED TO BE CONVEY TO KWAMASHU TAXI RANK, TEACHERS CENTRE, STANDARD BANK, NATAL NEWSPAPERS. GAME CITY WINDERMERE CENTRE AND MORNINGSIDE AREA, THEN PROCEED INTO ALBERT STREET THEN PROCEED INTO 1ST AVE PICK-UP AND DROP-OFF PROCEED TO MITCHEL CIRCLE RIGHT INTO BURMAN DRIVE PROCEED INTO ST.MATHIAS ROAD PICK-UP AND DROP-OFF THEN TURN LEFT INTO (R102) UMGENI ROAD THEN TURN LEFT INTO SALISBURY ROAD THEN RIGHT INTO ST.MATHIAS ROAD AND BURMAN DRIVE LEFT GOODWILL DRIVE THEN TURN RIGHT INTO TREMATON. DRIVE PICK-UP AND DROP-OFF THEN TURN RIGHT INTO BURMAN DRIVE TO KENSINGTON HEIGHTS PICK-UP AND DROP-OFF THEN TURN LEFT INTO NORTH RIDGE ROAD THEN TURN LEFT INTO VALLEY VIEW ROAD AND TURN LEFT INTO TREMATON DRIVE PROCEED ALONG THE SAME ROUTE BACK TO CITY TILL EPSOM ROAD THEN PROCEED ACCORDING TO ROUTE(1) TO CITY CENTRE, PINE STREET TAXI RANK 115.</p>



transport

Department:
Transport
Province of KwaZulu-Natal

GAZETTE

LGKZNG02-2018-
APR

REGION: ALL

1) Application Number: APP0098770	2) Gazette Number: LGKZNG02-2018-APR
3) Applicant: <input type="checkbox"/> BARLOWORLD SOUTH AFRICA (PTY) LTD ID NO. 194602166107 Association: NOT AVAILABLE	4) Applicant Address: PO BOX 1606 DURBAN KWA ZULU NATAL 4399
5) Existing Licence Holder: NOT APPLICABLE ID NO. NOT APPLICABLE	6) Existing Licence Holder Address: NOT APPLICABLE
7) Type of application: NEW OPERATING LICENCE	8) Operating Licence Number: LGKZN1305000190
9) Vehicle Type: OTHER	10) 1 X 4 (SEATED) + 0 (STANDING)
11) Region: DURBAN WEST	
12.1	<p>CHARTER SERVICE AND THEIR PERSONAL EFFECTS :</p> <p>FROM KING SHAKA INTERNATIONAL AIRPORT TO PRE-ARRANGED PICK UP POINTS WITHIN KWA-ZULU NATAL AND FROM SUCH POINTS TO POINTS WITHIN THE REPUBLIC OF SOUTH AFRICA AND RETURN.</p>



transport

Department:
Transport
Province of KwaZulu-Natal

GAZETTE

LGKZNG02-2018-
APR

REGION: ALL

1) Application Number: APP0098781	2) Gazette Number: LGKZNG02-2018-APR
3) Applicant: BV HADEBE ID NO. 4912265404089 Association: CLERMONT AND KWADABEKA TAXI OWNERS ASS.	4) Applicant Address: 598 INKANYEZI ROAD CLERNAVILLE KWAZULU NATAL KWA-ZULU NATAL 3610
5) Existing Licence Holder: NOT APPLICABLE ID NO. NOT APPLICABLE	6) Existing Licence Holder Address: NOT APPLICABLE
7) Type of application: NEW OPERATING LICENCE	8) Operating Licence Number: LKNKZN019608
9) Vehicle Type: MINIBUS	10) 1 X 15 (SEATED) + 0 (STANDING)
11) Region: DURBAN WEST	
12.1	Route 2 B Kwa-Dabeka A to Durban and return From Kwa-dabeka A Taxi Rank, passing KK Hostel turn left into North Road, turn right into 3rd Avenue join Dinkelman Road, joining Otto Volek Road, join Stapleton Road, join M13, join N3 turn right into Western Freeway, turn right into Grey Street turn left into West Street, turn left into Aliwal Street, turn left into Pine Street, turn right into Russel Street, turn left into Leopold Street, to City market, University Avenue turn right into Rank No. 231 Warwick Avenue and return with Warwick Avenue turn left into Cannongate Road along N3 off ramp and using the same route in the opposite direction and proceed to Kwa-Dabeka "A" Taxi Rank.
12.2	Route 8 B Clermont to Durban and return From Clermont Taxi Rank turn right into Clermont Road turn left into Otto Volek Road join Stapleton Road, turn right into M13 join N3, Western Free Way turn right into Grey Street turn left into West Street turn left into Aliwal Street turn left into Pine Street, turn right into Russel Street, turn left into Leopold, join Market Street, University Avenue turn right into Rank No. 231 Warwick Avenue and return with Warwick Avenue turn left into Cannongate Road into N3 off ramp and use same route to Clermont Taxi Rank.
12.3	Route 9 B Clermont to Pinetown and return From Clermont Taxi Rank turn right into Clermont Road join Posselt road join Shepstone Road, turn right into Crompton Street, turn right into Union lane, turn left into Glenugie Road join Moodie, turn right into Hill Street into Hill Street Taxi Rank and return with Hill Street turn left into Moodie Street join Glenugie Road turn right into Laught Street, turn left into Crompton Street, turn left into Shepstone Road join Polsselt Road Clermont Road join Clermont Road turn right into North to Clermont Taxi Rank.
12.4	Route 10 B Clermont to Westmead and return From Clermont Taxi Rank turn right into Clermont Road join Posselt Road Shepstone road, turn right into Crompton Street turn right into Laught Street turn left into Glenugie Road, turn left into Old Main Road, join Richmond Road, turn right into Trafford road join Goodwood Road, turn left into Mahogany Road a to a designated Taxi Stop and return along the same route to Clermont Taxi Rank. (ii) Clermont to Westmead/Metrofile and return From Clermont Taxi Rank turn right into Clermont Road join Posselt Road join Shepstone Road turn right into Crompton Street turn right into Laught Street turn left into Glenugie Road turn right into Old Main Road join Richmond Road turn right into Trafford Road join Hillclimb Road to Monza Road to a designated Taxi Stop and return to Clermont Taxi Rank along the same route. (iii) Clermont to Westmead/Bakery and return From Clermont Taxi Rank turn right into Clermont Road join Posselt Road join Shepstone Road turn right into Crompton Street turn right into Laught Street turn left into Glenugie Road turn right into Old Main Road join Richmond Road turn right into Alexander Road turn left to Malcolm Road turn right into Circuit Road turn right into Clark Road turn left into Alexander Road to a designated Taxi Stop and return along the same route to Clermont Taxi Rank.



transport

Department:
Transport
Province of KwaZulu-Natal

GAZETTE

LGKZNG02-2018-
APR

REGION: ALL

12.5	<p>Route 8 A Clermont to Durban and return From Clermont Taxi Rank turn right into Clermont Road, join Posselt Road, turn left into Otto Volek Road Join Stapleton Road, turn right into M13 join N3, Western Free Way, turn right into Grey Street, turn left into West Street, turn left into Aliwal Street, turn left into Pine Street, turn right into Russel Street, turn left into Leopold Street, join Market Street, University Avenue turn right into Rank No.231 Warwick Avenue and return with Warwick Avenue, turn left into Cannongate Road onto N3 off Ramp and use same route to Clermont Taxi Rank.</p>
12.6	<p>Route 9 A Clermont to Pinetown and return From Clermont Taxi Rank turn right into Clermont Road join Posselt Road join Shepstone Road, turn right into Crompton Street, turn right into Union Lane, turn left into Glenugie Road join Moodie Street, turn right into Hill Street into Hill Street Taxi Rank and return with Hill Street turn left into Moodie Street join Glenugie Road, turn right into Lauth Street, turn left into Crompton Street, turn left into shepstone Road join Posselt Road join Clermont Road turn right into North Road to Clermont Taxi Rank</p>
12.7	<p>Route 10 A (i) Clermont to Westmead and return From Clermont Taxi Rank turn into Clermont Road join Posselt Road join Shepstone Road, turn right into Crompton Street, turn right into Laught Street, turn left into Glenugie Road, turn left into Old Main Road, join Richmond Road, turn right into Trafford Road join Goodwood Road, turn left into Mahogany Road a to a designated Taxi Stop and return along the same route to Clermont Taxi Rank. (ii) Clermont to Westmead/Metrofile and Return From Clermont Taxi Rank turn right into Clermont Road join Posselt Road join Shepstone Road, turn right into Crompton Street, turn right into Lauth Street, turn left into Glenugie Road, turn right into Old Main Road join Richmond Road, turn right into Trafford Road join Hillclimb Road to Monza to a designated Taxi Stop and return to Clermont Taxi Rank along the same route. (iii) Clermont to Westmead/bakery and return From Clermont Taxi Rank turn right into Clermont Road join Posselt Road Shepstone Road, turn right into Crompton Street, turn right into Lauth Street, turn left into Glenugie Road turn right into Old Main Road join Richmond Road, turn right into Alexander Road, turn left to Malcolm Road, turn right into Circuit Road, turn right into Clark Road, turn left into Alexander Road to a designated Taxi Stop and return along the same route to Clermont Taxi Rank.</p>
12.8	<p>Route 0 CONDITIONS GENERAL CONDITIONS APPLICABLE TO ALL ROUTES: 1).PASSENGERS MAY BE PICKED UP AND/OR SET DOWN ONLY AT DESIGNATED TAXI RANKS OR TAXI STOPS,WHICH SHALL EXCLUDE BUS STOPS. 2)ON THE INBOUND TRIP TO DURBAN,NO PASSENGERS MAY BE PICKED UPEN ROUTE FROM ENTERING THE N3,UNTIL REACHING UNIVERSITY AVENUE TAXI RANK NO.231 3)ON THE TRIP TO MOLWENI WYEBANK,NO PASSENGERS MAY BE SET DOWN UNTIL REACHING M13. 4)ENTRY OR RANKING ON PRIVATE PROPERTY IS NOT PERMITTED WITHOUT THE WRITTEN PERMISSION OF THE LANDLORD,A COPY OF WHICH MUST BE SUPPLIED TO THE BOARD. 5)WITHOUT HAVING ENTERED INTO AN AGREEMENT WITH OTHER OPERATORS ON A COMMON ROUTE,AS CONTEMPLATED BY SECTION 88(2) OF ACT 2000,THE PICKING UP OR SETTING OF PASSENGERS ON SUCH AGREEMENT MUST BE SUPPLIED TO THE BOARD. 6)AT RANKS,WHETHER ON-STREET OR OFF-STREET,ONLY THE TAXIS THAT CAN BE ACCOMADATED IN THE DEMARCATED AREA MAY OCCUPY THE RANK. EXCESS VEHICLES MUST HOLD ELSEWHERE. 7)RANK PERMITS OR LETTERS OF AUTHORITY MUST BE PRODUCED IN RESPECT OF ALL RANKS IN MUNICIPAL AREAS, IN PARTICULAR MAJOR TOWNS AND CITIES AND IN PARTICULAR INTER-PROVINCIAL DESTINATIONS. 8)THE ALLOCATION OF ANY ROUTE OR PORTION OF ROUTE IS SUBJECT TO THE CONDITION THAT IT HAS BEEN APPROVED AND ALLOCATED IN GOOD FAITH AND THAT SUCH ROUTE WILL BE INVALID SHOULD IT TRANSPIRE THAT THE ROUTE OR PORTION THERE OF WILL,OR HAS CAUSED CONFLICT DUE TO IT HAVING BEEN APPROVED BASED ON INCORRECT OR FALSE INFORMATION SUPPLIED TO THE BOARD OR AS RESULT OF AN ERROR.IN SUCH INSTANCE THE OPERATING LICENCE MUST BE RETURNED TO THE BOARD FOR CORRECTION. 9)THE VEHICLE MUST BE COVERED BY MOTOR VEHICLE INSURANCE AS WELL AS PERSONAL LIABILITY INSURANCE.</p>



transport

Department:
Transport
Province of KwaZulu-Natal

GAZETTE

LGKZNG02-2018-
APR

REGION: ALL

12.9	<p>ROUTE11.B DURBAN TO PINETOWN AND RETURN From Rank No. 231 taking Cannongate Road Off-Ramp, join N3, to join M13 to join Underwood Road turn into Cavershame turn left into Railway Street turn left into Hill Street and into Hill Street Taxi Rank and return along the same route in reverse</p>
12.10	<p>ROUTE 12B DURBAN TO WESTVILLE PRISON AND RETURN University Avenue Taxi Rank into Warwick Avenue, left into Cannongate Road, into Western Freeway (N3) left into Off- Ramp to Spine Road along Spine Road, right into Spine Road Ext. Leading to the Westville Prison . From Westville Prison turn left into Spine Road, turn to N3, join Western Free Way, turn right to Market Street, University Avenue turn right to Rank No.231 Warwick Avenue.</p> <p>No Picking up or setting down of passengers at Pavilion Shopping Centre or along Spine Road</p> <p>SPECIFIC CONDITIONS APPLICABLE TO ROUTE 12</p> <p>THAT ROUTE 12 BE ALLOCATED ONLY TO THOSE MEMBERS WHO HAVE APPLIED FOR IT AS CONSIDERED BY THE BOARD ON 20/11/2003 LIMITED TO 20 VEHICLES ONLY</p>



transport

Department:
Transport
Province of KwaZulu-Natal

GAZETTE

LGKZNG02-2018-
APR

REGION: ALL

1) Application Number: APP0098782	2) Gazette Number: LGKZNG02-2018-APR
3) Applicant: MS NTSHELE ID NO. 7001255573082 Association: MAFAKATHINI HAZA MGWAGWA TAXI ASSOC.	4) Applicant Address: 157 HESKET DRIVE HAYFIELD PIETERMARTZBURG 3201
5) Existing Licence Holder: BP NTSHELE ID NO. 4805125356087	6) Existing Licence Holder Address: P.O. BOX 3719 NORTH END PORT ELIZABETH EASTERN CAPE 6001
7) Type of application: NORMAL TRANSFER	8) Operating Licence Number: LGKZN0403002260
9) Vehicle Type: MINIBUS	10) 1 X 15 (SEATED) + 0 (STANDING)
11) Region: UMGUNGUNDLOVU	
12.1	MAFAKATHINI - HOWICK INBOUND: FROM: MAFAKATHINI - MKHIZE - D1122/D1133 (KPV0005) TO SOMME STRETT RANKBELL TO HARVARD (KPH 0003).



transport

Department:
Transport
Province of KwaZulu-Natal

GAZETTE

LGKZNG02-2018-
APR

REGION: ALL

1) Application Number: APP0098783	2) Gazette Number: LGKZNG02-2018-APR
3) Applicant: SC NTSHELE ID NO. 8301305519088 Association: MKHONDENI TAXI OWNERS ASSOCIATION	4) Applicant Address: 151 HESKETH DRIVE HAYFIELD PIETERMARTZBURG 3201
5) Existing Licence Holder: BP NTSHELE ID NO. 4805125356087	6) Existing Licence Holder Address: P.O. BOX 3719 NORTH END PORT ELIZABETH EASTERN CAPE 6001
7) Type of application: NORMAL TRANSFER	8) Operating Licence Number: LKNKZN015983
9) Vehicle Type: NOT AVAILABLE	10) 1 X 15 (SEATED) + 0 (STANDING)
11) Region: UMGUNGUNDLOVU	
12.1	<p>ROUTE 1</p> <p>1. LINCOLN MEADE - FREEDOM SQUARE PIETERMARITZBURG</p> <p>Inbound: From origin at Lincoln Meade terminus at corner Grimthorp and Stamford Roads along Stamford road into McPherson Road into Dunsby Road into Grimthorpe Road left into Murray Road into Hesketh Drive left into New England Road right into Surrey Road, into Boschhoff Street into Longmarket Street left into Retief Street left into Church Street left into Old Market Road to Market Road to Freedom Square Terminus.</p> <p>Outbound: From Freedom Square Terminus right into Longmarket Street, left into Boschhoff Street and follow same route as inbound route to point of origin at Lincoln Meade Terminus.</p>



transport

Department:
Transport
Province of KwaZulu-Natal

GAZETTE

LGKZNG02-2018-
APR

REGION: ALL

12.2	<p>2. MKHONDENI - FREEDOM SQUARE PIETERMARITZBURG</p> <p>Inbound: From origin at Mkhondeni Terminus at corner of Shorts Retreat and Lester Brown Roads into Shorts Retreats Road left into Portland Road, left into CB Downs Road right into Market Road it into N3 left into Durban Road, into Commercial Road, right into Longmarket Street, left into Reteif Street, left into Church Street, left into Old Market Street to Freedom Square Terminus.</p> <p>Alternative inbound: Same as above to N3, to Church Street Greytown Road off ramp left into Church Street left into Old Market Street to Freedom Square Terminus.</p> <p>Outbound: From Freedom Square Terminus into Archbell Street, left into Loop Street, right into Commercial Street, into Durban Road, left into Blackburrow Road right into Hesketh Drive, right into Foxon Road, left into Varley Road, right into Murray Road, left into CB Downes Road, right into Portland Road, right into Shorts Retreats Road to Mkhondeni terminus at corner Shorts Retreat and Lester Brown Roads.</p>
12.3	<p>3. LYNFIELD PARK TO FREEDOM SQUARE PIETERMARITZBURG</p> <p>Inbound: From Lyfield Park Terminus into Old Main Road, into CB Downes Road left into Market Street left into N3 Durban Road into Commercial Road left into Longmarket Street, left into Retief Street left into Church Street left into Old Market Street to terminus at Freedom Square.</p> <p>Outbound: From terminus at Freedom Square into Archbell Street, right into Loop Street, left into Commercial Road, into Durban Road, into N3, left into Market Street, right into CB Downes Road into Old Main Road to terminus at Lynfield Park.</p>
12.4	<p>CHARTER SERVICE:</p> <p>CHARTER SERVICE FROM APPROVED TAXI RANK AT MKHONDENI TO POINTS WITHIN THE PROVINCE OF KWAZULU-NATAL ONLY. NO PICKING UP OR SETTING DOWN OF PASSENGERS EN ROUTE.</p>



transport

Department:
Transport
Province of KwaZulu-Natal

GAZETTE

LGKZNG02-2018-
APR

REGION: ALL

1) Application Number: APP0098784	2) Gazette Number: LGKZNG02-2018-APR
3) Applicant: NI NGCOBO ID NO. 8207090252084 Association: NOT AVAILABLE	4) Applicant Address: PO BOX1034 MPUMUZA LOCATION PLESSISLAER 3216
5) Existing Licence Holder: NOT APPLICABLE ID NO. NOT APPLICABLE	6) Existing Licence Holder Address: NOT APPLICABLE
7) Type of application: NEW OPERATING LICENCE	8) Operating Licence Number: NOTAVAILABLE
9) Vehicle Type: OTHER	10) 1 X 0 (SEATED)
11) Region: UMGUNGUNDLOVU	
12.1	<p>FROM 172501 SHAYAMOYA AREA, PLESSISLAER AT 6:15AM IN THE MORNING TURNING LEFT UNNAMED ROAD AND GO STRAIGHT PASS ESHAYAMOYA CRECHE AND TURN RIGHT TO HOUSE NO.17309 TO PICK LIKHONA NDLOLU, OKUHLE MNCWABE, SNATHI MBANJWA THEN RETURNING TO THE UNNAMED ROAD AND TURN LEFT PICK UP ANDISWA NGCOBO, SNAKHOKONKE NZIMANDE, SPHAMANDLA MABI, LIHLITHEMBA MQADI AND GO STRAIGHT TO UNNAMED ROAD AND TURN LEFT TO PICK UP ENHLE MADONDO, ZANA ZANISAAND RETURNING TO UNNAMED ROAD AND TURN LEFT TO UNNAMED ROAD TO PICK UP PHILASANDE NDELELA, CADENCE NJIKE AND TURN RIGHT TO MARCOM ROAD THEN TURNING LEFT TO JOIN MAYORS WALK ROAD AND TURN RIGHT TO DUOLL ROAD AND TURN LEFT TO DROP CADENCE NJIKE AT THABITHA MINISTRIES AND RETURNING TO MAYORS WALK ROAD TO JOIN BERG STREET BETWEEN BERG STREET AND BOSHOF STREET TURN RIGHT AND GO STRAIGHT TO BULWER ROAD AND TURN LEFT TO DROP ENHLE MADONDO AT LONGMARKET GIRLS THEN GOING STRAIGHT AND TURN LEFT TO JOIN RETIEF STREET BETWEEN RETIEF AND GREYLING STREET TURN RIGHT TO DROP SNATHI MBANJWA AT ALSTIN PRIMARY AND I RETURN TO RETIEF STREET TURN LEFT TO BOOM STREET AND DROP ZANAZARNISA, SPHAMANDLA MABI, OKUHLE MNCWABE, LIHLITHEMBA, LIKHONA, ANDISWA NGCOBO AND PHILASANDE AT BERG STREET PRIMARY. I CARRY ON BY BOOM STREET STRAIGHT TO EAST STREET ONE THEN TURN TO DR CHOTA MOTALA ROAD PASS FOREST HILL PRIMARY ON THE LEFT AND PASS NORTHWAY SPAR, NORTHDAL HOSPITAL AND MOOSA WAREHOUSE AND CARRY ON CHOTA MOTALA, THEN ON RAISETHORPE ROAD I TURN LEFT BY THE ROBOT AND GO STRAIGHT AND TURN RIGHT ON OLYMPIA WAY ROAD AND TURN LEFT AT NEW HOLME WAY AND DROP SNAKHOKONKE NZIMANDE AT NEW HOLME PRIMARY. I FINISH AT 7:30AM.</p> <p>IN THE AFTERNOON I START AT 13:30 PM TO PICK UP SCHOLARS AT THABITHA, LONGMARKET GIRLS 13:45, ALSTIN PRIMARY 14:00, BERG STREET PRIMARY 14:10 AND NEW HOLME PRIMARY 14:30 USING THE SAME ROUTE AS IN THE MORNING BUT IN A REVERSE FORM TO DROP OFF SCHOLARS IN THEIR DESTINATIONS THEN I PARK THE CAR AT HOUSE RC 172501 SHAYAMOYA AT 15H45PM.</p> <p>SCALE OF CHARGE MPUMUZA SHAYAMOYA TO TOWN R450-00 MPUMUZA SHAYAMOYA TO NORTHDAL R650-00</p>



transport

Department:
Transport
Province of KwaZulu-Natal

GAZETTE

LGKZNG02-2018-
APR

REGION: ALL

1) Application Number: APP0098790	2) Gazette Number: LGKZNG02-2018-APR
3) Applicant: RM SIBIYO ID NO. 6006156017080 Association: NTUZUMA TAXI ASSOCIATION	4) Applicant Address: 611 JOHN DORY DURBAN 4001
5) Existing Licence Holder: NOT APPLICABLE ID NO. NOT APPLICABLE	6) Existing Licence Holder Address: NOT APPLICABLE
7) Type of application: NEW OPERATING LICENCE	8) Operating Licence Number: NOTAVAILABLE
9) Vehicle Type: MINIBUS	10) 1 X 15 (SEATED) + 0 (STANDING)
11) Region: GREATER NORTH	
12.1	FROM APPROVED TAXI RANK IN NTUZUMA TO POINTS WITHIN THE PROVINCE OF KZN ONLY. NO PICKING UP OR SETTING DOWN OF PASSENGERS EN ROUTE.
12.2	<p>FROM SOLDIER'S WAY TAXI RANK RIGHT INTO FIELD STREET INTO ALBERT STREET INTO UMGENI ROAD INTO NORTH COAST ROAD INTO KWAMASHU HIGHWAY (M25) LEFT INTO NTUZUMA ACCESS ROAD ALONG NTUZUMA ACCESS ROAD RIGHT INTO ITHENDELE DRIVE AND PROCEED TO NTUZUMA ALONG ANY OF THE INNER CIRCLE ROUTES WITHIN NTUZUMA.</p> <p>FROM CENTENARY ROAD TAXI RANK RIGHT INTO MARKET ROAD LEFT INTO ALICE STREET LEFT INTO ALBERT STREET INTO UMGENI ROAD INTO NORTH COAST ROAD INTO KWAMASHU HIGHWAY (M25) AND PROCEED TO THE END POINT ALONG ROUTES IN 5.1 ABOVE.</p> <p>FROM SOLDIER'S WAY TAXI RANK RIGHT INTO FIELD STREET LEFT INTO LEOPOLD STREET INTO CANONGATE ROAD OR FROM CENTENARY ROAD TAXI RANK RIGHT INTO MARKET ROAD RIGHT INTO LEOPOLD STREET INTO CANONGATE ROAD INTO THE WESTERN FREEWAY (N3) INTO THE N2 LEFT INTO KWAMASHU HIGHWAY (M25) AND PROCEED TO THE END POINT ALONG ROUTES IN 5.1 ABOVE.</p>
12.3	<p>FROM ITHENDELE DRIVE TAXI RANK NEAR KWANOZAZA SHOPPING CENTRE ALONG ANY OF ROUTES (S) 1 TO 4 ABOVE INTO NTUZUMA ACCESS ROAD RIGHT INTO KWAMASHU HIGHWAY (M25) INTO NORTH COAST ROAD INTO UMGENI ROAD (PROCEED TO SOLDIER'S WAY AND TO SOLDIER'S WAY TAXI RANK OR RIGHT INTO LEOPOLD STREET RIGHT INTO WARWICK AVENUE INTO CENTENARY ROAD AND PROCEED TO CENTENARY ROAD TAXI RANK.</p> <p>FROM ITHENDELE DRIVE TAXI RANK NEAR KWANOZAZA SHOPPING CENTRE ALONG ANY OF THE INNER CIRCLE ROUTES WITHIN NTUZUMA AS PER ROUTES 1 TO 4 ABOVE INTO KWAMASHU HIGHWAY (M25) RIGHT INTO THE N2 LEFT INTO INANDA ROAD (M21) INTO SEA COW LAKE ROAD RIGHT INTO NORTH COAST ROAD AND PROCEED TO THE END POINTS AS IN 1.1 ABOVE.</p> <p>FROM THE STARTING POINT IN 1.1 ABOVE INTO KWAMASHU HIGHWAY (M25) RIGHT INTO THE N2 LEFT INTO INANDA ROAD (M21) OFF RAMP LEFT INTO UMGENI ROAD (M19) ALONG UMGENI ROAD AND PROCEED TO THE END POINTS AS IN 1.1</p> <p>FROM THE STARTING POINT IN 1.1 ABOVE INTO KWAMASHU HIGHWAY RIGHT INTO THE N2 ALONG THE N2 LEFT INTO THE N3 ALONG THE N3 INTO OLD DUTCH ROAD (LEFT INTO CENTENARY ROAD AND PROCEED TO CENTENARY ROAD TAXI RANK OR INTO ALICE STREET RIGHT INTO SOLDIER'S WAY AND PROCEED TO SOLDIER'S WAY TAXI RANK.</p> <p>FROM THE STARTING POINT IN 1.1 ABOVE INTO KWAMASHU HIGHWAY (M25) INTO NORTH COAST ROAD INTO UMGENI ROAD LEFT INTO ARGYLE ROAD RIGHT INTO BRICKHILL ROAD INTO POINT ROAD RIGHT INTO BAY TERRACE RIGHT INTO STANGER STREET LEFT INTO ORDNANCE ROAD LEFT INTO SOLDIER'S WAY RIGHT INTO QUEEN STREET RIGHT INTO FIELD STREET AND PROCEED TO SOLDIER'S WAY TAXI RANK OR INTO LEOPOLD STREET RIGHT INTO WARWICK AVENUE INTO CENTENARY ROAD AND PROCEED TO CENTENARY ROAD TAXI RANK.</p>



transport

Department:
Transport
Province of KwaZulu-Natal

GAZETTE

LGKZNG02-2018-
APR

REGION: ALL

12.4	<p>FROM THE STARTING POINT ON ITHENDELE DRIVE NEAR KWANOZAZA SHOPPING CENTRE ALONG ANY OF THE INNER CIRCLE ROUTES 1 TO 4 WITHIN NTUZUMA TOWNSHIP ALONG ITHENDELE DRIVE LEFT INTO NTUZUMA ACCEDD ROAD RIGHT INTO KWAMASHU HIGHWAY (M25) TURN RIGHT INTO THE N2 ALONG THE N2 LEFT INTO INANDA ROAD (M21) OFF RAMP RIGHT INTO UMGENI ROAD (M19) INTO ST JOHNS AVENUE RIGHT INTO OLD MAIN ROAD LEFT INTO MOODIE STREET RIGHT INTO HILL STREET AND PROCEED TO THE END POINT ON HILL STREET.</p> <p>AND</p> <p>FROM THE STARTING POINT ABOVE ALONG THE ROUTES INDICATED ABOVE RIGHT INTO THE N2 ALONG THE N2 INTO THE N3 INTO THE M13 RIGHT INTO OLD MAIN ROAD RIGHT INTO MOODIE STREET RIGHT INTO HILL STREET AND PROCEED TO THE END POINT ON HILL STREET.</p> <p>AND</p> <p>FROM THE STARTING POINT ABOVE ALONG THE ROUTES INDICATED ABOVE RIGHT INTO UMGENI ROAD (M19) ALONG THE M19 RIGHT INTO OTTO VOLEK ROAD LEFT INTO SHEPSTONE ROAD LEFT INTO REGENT STREET RIGHT INTO CHELSEA AVENUE LEFT INTO CHELSEA AVENUE LEFT INTO ESCOM ROAD RIGHT INTO OLD MAIN ROAD RIGHT INTO TRAFFORD ROAD LEFT INTO HILLCLIMB ROAD LEFT INTO KYALAMI ROAD INTO CIRCUIT ROAD LEFT INTO MALCOLM ROAD LEFT INTO ALBERT ROAD LEFT INTO ALEXANDER ROAD LEFT INTO OLD MAIN ROAD RIGHT INTO MOODIE STREET RIGHT INTO HILL STREET AND PROCEED TO THE TAXI RANK ON HILL STREET.</p>
12.5	<p>NTUZUMA TO VERULAM</p> <p>FROM THE STARTING POINT (ITHENDELE DRIVE TAXI RANK) NEAR KWANOZAZA SHOPPING CENTRE ALONG ANY OF THE INNER CIRCLE ROUTES WITHIN NTUZUMA TOWNSHIP ALONG ITHENDELE DRIVE LEFT INTO NTUZUMA ACCESS ROAD RIGHT INTO KWAMASHU HIGHWAY (M25) ALONG THE M25 LEFT INTO R102 PASS WHITE HOUSE SHOPPING CENTRE ALONG R102 RIGHT INTO WICK STREET LEFT INTO IRELAND STREET AND PROCEED TO AN APPROVED TAXI RANK ON IRELAND STREET.</p> <p>ALTERNATIVE ROUTE</p> <p>ALONG THE SAME ROUTE ABOVE INTO NTUZUMA ACCESS ROAD INTO INDUSTRIAL PARK ROAD LEFT INTO PHOENIX HIGHWAY LEFT INTO R102 AND PROCEED TO VERULAM AS PER THE ABOVE ROUTE.</p> <p>RESTRICTION: NO PICKING UP OF PASSENGERS ON PHOENIX HIGHWAY.</p>
12.6	<p>KWAMASHU TO NTUZUMA</p> <p>FROM KWAMASHU MAIN TAXI RANK ON MALANDELA ROAD, INTO BHEJANE ROAD, LEFT INTO NYALA ROAD, INTO ITHENDELE DRIVE AND PROCEED TO THE INNER CIRCLE ROUTES WITHIN NTUZUMA AND TO THE RANK ON ITHENDELE DRIVE NEAR BHEKUZULU DRIVE.</p> <p>6.1.1 ALTERNATIVE ROUTE</p> <p>FROM KWAMASHU MAIN TAXI RANK ON MALANDELA ROAD, INTO BHEJANE ROAD, LEFT INTO NYALA ROAD, INTO UNDIYAZANA GROVE, INTO INGCEBO DRIVE, RIGHT INTO IBHUCU DRIVE, RIGHT INTO UMBHALANE, RIGHT INTO IHOBHE AVENUE, LEFT INTO ITHENDELE DRIVE AND PROCEED TO THE INNER CIRCLE ROUTES WITHIN NTUZUMA TAKE-OUT AND TO THE END POINT ON ITHENDELE DRIVE NEAR BHEKUZULU DROVE.</p> <p>6.2. BESTER'S TAXI RANK TO NTUZUMA</p> <p>FROM BESTER'S TAXI RANK, LEFT INTO NTUZUMA ACCESS ROAD, RIGHT INTO ITHENDELE DRIVE AND PROCEED TO ANY OF THE INNER CIRCLE ROUTE(S) 1 TO 4 ABOVE, AND TO THE END POINT ON ITHENDELE DRIVE AND BHEKUZULU DRIVE TAXI RANK.</p> <p>6.3. KWAMASHU CROSSROADS TO NTUZUMA</p> <p>FROM KWAMASHU CROSSROADS TAXI RANK, LEFT INTO MALANDELA ROAD, LEFT INTO KWAMASHU HIGHWAY (M25), LEFT INTO NTUZUMA ACCESS ROAD, RIGHT INTO ITHENDELE DRIVE AND PROCEED TO ANY OF THE INNER CIRCLE ROUTE(S) 1 TO 4 ABOVE, UNTIL THE END POINT ON ITHENDELE NEAR BHEKUZULU DRIVE TAXI RANK.</p>



transport

Department:
Transport
Province of KwaZulu-Natal

GAZETTE

LGKZNG02-2018-
APR

REGION: ALL

12.7

1. NTUZUMA TO DURBAN

FROM NTUZUMA TAXI RANK TO LHOBHE ROAD LEFT TO MBALANE ROAD (PICK UP PASSENGERS), LEFT TO LBHUCE DRIVE PICK AND DROP, RIGHT TO INGCEBO DRIVE PICK AND DROP, RIGHT TO MTHELEKISI (PICK AND DROP), RIGHT TO MADAMFANA (PICK AND DROP), RIGHT TO LBHUCE DRIVE (PICK AND DROP), LEFT TO INGCEBO DRIVE (PICK AND DROP), RIGHT TO NDIYAZANA (PICK AND DROP), LEFT TO INGCEBO DRIVE (PICK UP PASSENGERS), RIGHT TO INTSISHO PASS NTUZUMA POLICE STATION LEFT TO UNNAMED ROAD RIGHT TO LBHUCE (PICK UP PASSENGERS) RIGHT TO XAMU (PICK UP), LEFT TO LHOBHE PICK AND DROP PASSENGERS), LEFT TO ITHENDELE DRIVE (PICK AND DROP) AND TURN BACK TO ENGEN GARAGE WITH ITHENDELE DRIVE (PICK UP PASSENGERS) LEFT TO IVONDWE (PICK AND DROP), RIGHT TO BUHLE BODWA WALK (PICK AND DROP), RETURN WITH BUHLE BODWA WALK (PICK AND DROP) LEFT TO IVONDWE (PICK AND DROP) LEFT TO ITHENDELE DRIVE (PICK AND DROP) LEFT TO BHEKUZULU DRIVE (PICK AND DROP), RETURN AND WHEN REACHING SANDLWANA DRIVE, LEFT TO ITHENDELE DRIVE (PICK AND DROP) PASS NTUZUMA TAXI RANK, LEFT TO KING DINUZULU DRIVE (PICK AND DROP), AND TURN BACK TO SINAMUVA DRIVE (PICK AND DROP), RETURN TO KING DINUZULU DRIVE (PICK AND DROP), LEFT TO XOLANI NGCOBO WALK (PICK AND DROP) RIGHT TO SIQUBUQUBU ROAD (PICK AND DROP), RIGHT TO UNNAMED ROAD (PICK AND DROP), RIGHT TO NKATHAZO ROAD (NEW ROAD- PICK AND DROP) TURN RIGHT THEN IMMEDIATE LEFT TO ITHENDELE DRIVE (PICK UP AND DROP), THEN LEFT TO NTUZUMA ACCESS (NHLUNWANE) PICK AND DROP.

ALTERNATIVE ONE

FROM NTUZUMA ACCESS (NHLUNGWANE) TURN RIGHT TO M25, RIGHT TO N2, LEFT TO INANDA ROAD (M21), INTO SEA COW LAKE, RIGHT TO NORTH COAST ROAD AND PROCEED TO CENTENARY ROAD TAXI RANK AND RETURN TO NTUZUMA ON THE SAME ROUTE.

ALTERNATIVE TWO:

FROM NTUZUMA ACCESS, TURN RIGHT TO M25, INTO N2, LEFT TO INANDA ROAD (M21) OFF RAMP AND LEFT TO UMGGENI ROAD (M19), AND PROCEED TO CENTENARY ROAD TAXI RANK AND RETURN TO NTUZUMA ON THE SAME ROUTE.

ALTERNATIVE THREE:

FROM NTUZUMA ACCESS TURN RIGHT TO M25, RIGHT TO N2, LEFT TO N3 INTO OLD DUTCH ROAD, INTO ALICE STREET, RIGHT TO SOLDIERS WAY AND PROCEED TO SOLDIERS WAY TAXI RANK AND RETURN TO NTUZUMA ON THE SAME ROUTE.

ALTERNATIVE FOUR:

FROM NTUZUMA ACCESS (NHLUNGWANE), RIGHT TO M25, RIGHT TO N2, RIGHT TO NORTH COAST ROAD, TO UMGGENI LEFT TO ARGYLE ROAD, RIGHT TO BRICKFIELD, INTO POINT ROAD, RIGHT TO BAY TERRACE, RIGHT TO STANGER STREET, LEFT TO ORDINANCE ROAD, LEFT TO SOLDIERS WAY, RIGHT TO QUEEN STREET, RIGHT TO FIELD STREET AND PROCEED TO



transport

Department:
Transport
Province of KwaZulu-Natal

GAZETTE

LGKZNG02-2018-
APR

REGION: ALL

12.8	<p>2. NTUZUMA TO CROSSROAD</p> <p>FROM NTUZUMA TAXI RANK TO LHOBHE ROAD LEFT TO MBALANE ROAD (PICK UP PASSENGERS), LEFT TO IBHUCE DRIVE PICK AND DROP, RIGHT TO INGCEBO DRIVE PICK AND DROP, RIGHT TO MTHELEKISI (PICK AND DROP), RIGHT TO MADAMFANA (PICK AND DROP), RIGHT TO IBHUCE DRIVE (PICK AND DROP), LEFT TO INGCEBO DRIVE (PICK AND DROP), RIGHT TO NDIYAZANA (PICK AND DROP), LEFT TO INGCEBO DRIVE (PICK UP PASSENGERS), RIGHT TO INTSISHO PASS NTUZUMA POLICE STATION LEFT TO UNNAMED ROAD RIGHT TO IBHUCE (PICK UP PASSENGERS) RIGHT TO XAMU (PICK UP), LEFT TO LHOBHE PICK AND DROP PASSENGERS), LEFT TO ITHENDELE DRIVE(PICK AND DROP) AND TURN BACK TO ENGEN GARAGE WITH ITHENDELE DRIVE (PICK UP PASSENGERS) LEFT TO IVONDWE (PICK AND DROP), RIGHT TO BUHLE BODWA WALK (PICK AND DROP), RETURN WITH BUHLE BODWA WALK (PICK AND DROP) LEFT TO IVONDWE (PICK AND DROP) LEFT TO ITHENDELE DRIVE (PICK AND DROP) LEFT TO BHEKUZULU DRIVE (PICK AND DROP), RETURN AND WHEN REACHING SANDLWANA DRIVE, LEFT TO ITHENDELE DRIVE (PICK AND DROP) PASS NTUZUMA TAXI RANK, LEFT TO KING DINUZULU DRIVE (PICK AND DROP), AND TURN TO SINAMUVA DRIVE (PICK AND DROP), RETURN TO KING DINUZULU DRIVE (PICK AND DROP), LEFT TO XOLANI NGCOBO WALK (PICK AND DROP) RIGHT TO SIQUBUQUBU ROAD (PICK AND DROP), RIGHT TO UNNAMED ROAD (PICK AND DROP), RIGHT TO NKATHAZO ROAD (NEW ROAD- PICK AND DROP), TURN RIGHT THEN IMMEDIATE LEFT TO ITHENDELE DRIVE (PICK UP AND DROP), THEN LEFT TO NTUZUMA (NHLUNGWANE) PICK AND DROP, RIGHT TO M25 OFF RAMP ON CURNICK NDLOVU WAY, DROP OFF PASSENGERS RIGHT TO MALANDELA ROAD INTO CROSSROAD TAXI RANK AND RETURN ON THE SAME ROUTE.</p>
12.9	<p>3. NTUZUMA TO INDUSTRIAL PARK</p> <p>FROM NTUZUMA TAXI RANK TO IHOBHE ROAD LEFT TO MBALANE ROAD (PICK UP PASSENGERS), LEFT TO IBHUCE DRIVE PICK AND DROP, RIGHT TO INGCEBO DRIVE PICK AND DROP, RIGHT TO MTHELEKISI (PICK AND DROP), RIGHT TO MADAMFANA (PICK AND DROP), RIGHT TO IBHUCE DRIVE (PICK AND DROP), LEFT TO INGCEBO DRIVE (PICK AND DROP), RIGHT TO NDIYAZANA (PICK AND DROP), LEFT TO INGCEBO DRIVE (PICK UP PASSENGERS), RIGHT TO INTSISHO PASS NTUZUMA POLICE STATION LEFT TO UNNAMED ROAD RIGHT TO IBHUCE (PICK UP PASSENGERS) RIGHT TO XAMU (PICK UP), LEFT TO IHOBHE PICK AND DROP PASSENGERS), LEFT TO ITHENDELE DRIVE (PICK AND DROP) AND TURN BACK TO ENGEN GARAGE WITH ITHENDELE DRIVE (PICK UP PASSENGERS) LEFT TO IVONDWE (PICK AND DROP), RIGHT TO BUHLE BODWA WALK (PICK AND DROP), RETURN WITH BUHLE BODWA WALK (PICK AND DROP) LEFT TO IVONDWE (PICK AND DROP) LEFT TO ITHENDELE DRIVE (PICK AND DROP) LEFT TO BHEKUZULU DRIVE (PICK AND DROP), RETURN AND WHEN REACHING SANDLWANA DRIVE, LEFT TO ITHENDELE DRIVE (PICK AND DROP) PASS NTUZUMA TAXI RANK, LEFT TO KING DINUZULU DRIVE (PICK AND DROP), AND TURN TO SINAMUVA DRIVE (PICK AND DROP), RETURN TO KING DINUZULU DRIVE (PICK AND DROP), LEFT TO XOLANI NGCOBO WALK (PICK AND DROP) RIGHT TO SIQUBUQUBU ROAD (PICK AND DROP), RIGHT TO UNNAMED ROAD (PICK AND DROP), RIGHT TO NKATHAZO ROAD (NEW ROAD- PICK AND DROP), TURN RIGHT THEN IMMEDIATE LEFT TO ITHENDELE DRIVE (PICK UP AND DROP), THEN LEFT TO NTUZUMA ACCESS (NHLUNGWANE) PICK AND DROP, RIGHT TO M25 ,TO HUNSLET ROAD AND RIGHT TO ABERDINE ROAD , PICK AND DROP AND RETURN TO NTUZUMA ON THE SAME ROUTE.</p>



transport

Department:
Transport
Province of KwaZulu-Natal

GAZETTE

LGKZNG02-2018-
APR

REGION: ALL

12.10	<p>4. NTUZUMA TO KWAMASHU</p> <p>FROM NTUZUMA TAXI RANK TO IHOBHE ROAD LEFT TO MBALANE ROAD (PICK UP PASSENGERS), LEFT TO IBHUCE DRIVE PICK AND DROP, RIGHT TO INGCEBO DRIVE PICK AND DROP, RIGHT TO MTHELEKISI (PICK AND DROP), RIGHT TO MADAMFANA (PICK AND DROP), RIGHT TO IBHUCE DRIVE (PICK AND DROP), LEFT TO INGCEBO DRIVE (PICK AND DROP), RIGHT TO NDIYAZANA (PICK AND DROP), LEFT TO INGCEBO DRIVE (PICK UP PASSENGERS), RIGHT TO INTSISHO PASS NTUZUMA POLICE STATION LEFT TO UNNAMED ROAD RIGHT TO IBHUCE (PICK UP PASSENGERS) RIGHT TO XAMU (PICK UP), LEFT TO IHOBHE PICK AND DROP PASSENGERS, LEFT TO ITHENDELE DRIVE (PICK AND DROP) AND TURN BACK TO ENGEN GARAGE WITH ITHENDELE DRIVE (PICK UP PASSENGERS) LEFT TO IVONDWE (PICK AND DROP), RIGHT TO BUHLE BODWA WALK (PICK AND DROP), RETURN WITH BUHLE BODWA WALK (PICK AND DROP) LEFT TO IVONDWE (PICK AND DROP) LEFT TO ITHENDELE DRIVE (PICK AND DROP) LEFT TO BHEKUZULU DRIVE (PICK AND DROP), RETURN AND WHEN REACHING SANDLWANA DRIVE, LEFT TO ITHENDELE DRIVE (PICK AND DROP) PASS NTUZUMA TAXI RANK, LEFT TO KING DINUZULU DRIVE (PICK AND DROP), AND TURN BACK TO SINAMUVA DRIVE (PICK AND DROP), RETURN TO KING DINUZULU DRIVE (PICK AND DROP), LEFT TO XOLANI NGCOBO WALK (PICK AND DROP) RIGHT TO SIQUBUQUBU ROAD (PICK AND DROP), RIGHT TO UNNAMED ROAD (PICK AND DROP), RIGHT TO NKATHAZO ROAD (NEW ROAD-PICK AND DROP), TURN RIGHT THEN IMMEDIATE LEFT TO ITHENDELE DRIVE (PICK UP AND DROP), THEN LEFT TO NTUZUMA ACCESS (NHLUNGWANE) PICK AND DROP, INTO ITHENDELE DRIVE , JOIN LINDA ROAD (NO PICKING UP AND DROPPING OF PASSENGERS) RIGHT TO BHEJANE ROAD (NO PICKING AND DROPPING) LEFT TO LINDA NZAMA ROAD , INTO KWAMASHU TAXI RANK AND RETURN TO NTUZUMA ON THE SAME ROUTE.</p>
12.11	<p>5. NTUZUMA TO UMHLANGA ROCKS</p> <p>FROM NTUZUMA TAXI RANK TO IHOBHE ROAD LEFT TO MBALANE ROAD (PICK UP PASSENGERS), LEFT TO IBHUCE DRIVE PICK AND DROP, RIGHT TO INGCEBO DRIVE PICK AND DROP, RIGHT TO MTHELEKISI (PICK AND DROP), RIGHT TO MADAMFANA (PICK AND DROP), RIGHT TO IBHUCE DRIVE (PICK AND DROP), LEFT TO INGCEBO DRIVE (PICK AND DROP), RIGHT TO NDIYAZANA (PICK AND DROP), LEFT TO INGCEBO DRIVE (PICK UP PASSENGERS), RIGHT TO INTSISHO PASS NTUZUMA POLICE STATION LEFT TO UNNAMED ROAD RIGHT TO IBHUCE (PICK UP PASSENGERS) RIGHT TO XAMU (PICK UP), LEFT TO IHOBHE PICK AND DROP PASSENGERS, LEFT TO ITHENDELE DRIVE (PICK AND DROP) AND TURN TO ENGEN GARAGE WITH ITHENDELE DRIVE (PICK UP PASSENGERS) LEFT TO IVONDWE (PICK AND DROP), RIGHT TO BUHLE BODWA WALK (PICK AND DROP), RETURN WITH BUHLE BODWA WALK (PICK AND DROP) LEFT TO IVONDWE (PICK AND DROP), LEFT TO ITHENDELE DRIVE (PICK AND DROP) LEFT TO BHEKUZULU DRIVE (PICK AND DROP), RETURN AND WHEN REACHING SANDLWANA DRIVE, LEFT TO ITHENDELE DRIVE (PICK AND DROP) PASS NTUZUMA TAXI RANK, LEFT TO KING DINUZULU DRIVE (PICK AND DROP), AND TURN BACK TO SINAMUVA DRIVE (PICK AND DROP), RETURN TO KING DINUZULU DRIVE (PICK AND DROP), LEFT TO XOLANI NGCOBO WALK (PICK AND DROP) RIGHT TO SIQUBUQUBU ROAD (PICK AND DROP), RIGHT TO UNNAMED ROAD (PICK AND DROP), RIGHT TO NKATHAZO ROAD (NEW ROAD- PICK AND DROP), TURN RIGHT THEN IMMEDIATE LEFT TO ITHENDELE DRIVE (PICK UP AND DROP), THEN LEFT TO NTUZUMA ACCESS (NHLUNGWANE) PICK AND DROP, RIGHT TO M25 , LEFT TO N2 , LEFT TO M41, RIGHT WITH M41 AND OFF RAMP TO M12, LEFT WITH M12 , INTO TRAFFIC CIRCLE ,RIGHT TO UMHLANGA ROCKS DRIVE LEFT TO TANAGER WAY INTO UMHLANGA TAXI RANK AND RETURN TO NTUZUMA ON THE SAME ROUTE.</p> <p>RETURN 2</p> <p>FROM UMHLANGA TAXI RANK RIGHT TO CHATWEL , RIGHT TO UMHLANGA ROCKS DRIVE , BECOMES LIGHTHOUSE STREET , LEFT TO M12 , RIGHT TO M41 , INTO N2 , OFF RAMP, RIGHT TO M25.</p>



transport

Department:
Transport
Province of KwaZulu-Natal

GAZETTE

LGKZNG02-2018-
APR

REGION: ALL

12.12 5. NTUZUMA TO VERULAM

FROM NTUZUMA TAXI RANK TO IHOBHE ROAD LEFT TO MBALANE ROAD (PICK UP PASSENGERS), LEFT TO IBHUCE DRIVE PICK AND DROP, RIGHT TO INGCEBO DRIVE PICK AND DROP, RIGHT TO MTHELEKISI (PICK AND DROP), RIGHT TO MADAMFANA (PICK AND DROP), RIGHT TO IBHUCE DRIVE (PICK AND DROP), LEFT TO INGCEBO DRIVE (PICK AND DROP), RIGHT TO NDIYAZANA (PICK AND DROP), LEFT TO INGCEBO DRIVE (PICK UP PASSENGERS), RIGHT TO INTSISHO PASS NTUZUMA POLICE STATION LEFT TO UNNAMED ROAD RIGHT TO IBHUCE (PICK UP PASSENGERS) RIGHT TO XAMU (PICK UP), LEFT TO IHOBHE PICK AND DROP PASSENGERS), LEFT TO ITHENDELE DRIVE (PICK AND DROP) AND TURN BACK TO ENGEN GARAGE WITH ITHENDELE DRIVE (PICK UP PASSENGERS) LEFT TO IVONDWE (PICK AND DROP), RIGHT TO BUHLE BODWA WALK (PICK AND DROP), RETURN WITH BUHLE BODWA WALK (PICK AND DROP) LEFT TO IVONDWE (PICK AND DROP) LEFT TO ITHENDELE DRIVE (PICK AND DROP) LEFT TO BHEKUZULU DRIVE (PICK AND DROP), RETURN AND WHEN REACHING SANDLWANA DRIVE, LEFT TO ITHENDELE DRIVE (PICK AND DROP) PASS NTUZURNATAXI RANK, LEFT TO KING DINUZULU DRIVE (PICK AND DROP) AND TURN TO SINAMUVA DRIVE (PICK AND DROP), RETURN TO KING DINUZULU DRIVE (PICK AND DROP), LEFT TO XOLANI NGCOBO WALK (PICK AND DROP) RIGHT TO SIQUBUQUBU ROAD (PICK AND DROP), RIGHT TO UNNAMED ROAD (PICK AND DROP), RIGHT TO NKATHAZO ROAD (NEW ROAD-PICK AND DROP), TURN RIGHT THEN IMMEDIATE LEFT TO ITHENDELE DRIVE (PICK UP AND DROP), THEN LEFT TO NTUZUMA ACCESS (NHLUNGWANE) PICK AND DROP, RIGHT TO M25 OFF RAMP AND TURN TO R102 (MT. EDGE COME) PASS OTTAWA (DROP OFF ONLY), LEFT TO M27 INTO IRELAND STREET TO IRELAND STREET TAXI RANK AND RETURN ON THE SAME ROUTE.

12.13 7. NTUZUMA TO PINETOWN

FROM NTUZUMA TAXI RANK TO IHOBHE ROAD LEFT TO MBALANE ROAD (PICK UP PASSENGERS), LEFT TO IBHUCE DRIVE PICK AND DROP, RIGHT TO INGCEBO DRIVE PICK AND DROP, RIGHT TO MTHELEKISI (PICK AND DROP), RIGHT TO MADAMFANA (PICK AND DROP), RIGHT TO IBHUCE DRIVE (PICK AND DROP), LEFT TO INGCEBO DRIVE (PICK AND DROP), RIGHT TO NDIYAZANA (PICK AND DROP), LEFT TO INGCEBO DRIVE (PICK UP PASSENGERS), RIGHT TO INTSISHO PASS NTUZUMA POLICE STATION LEFT TO UNNAMED ROAD RIGHT TO IBHUCE (PICK UP PASSENGERS) RIGHT TO XAMU (PICK UP), LEFT TO IHOBHE (PICK AND DROP PASSENGERS), LEFT TO ITHENDELE DRIVE (PICK AND DROP) AND TURN TO ENGEN GARAGE WITH ITHENDELE DRIVE (PICK UP PASSENGERS) LEFT TO IVONDWE (PICK AND DROP), RIGHT TO BUHLE BODWA WALK (PICK AND DROP), RETURN WITH BUHLE BODWA WALK (PICK AND DROP) LEFT TO IVONDWE (PICK AND DROP) LEFT TO ITHENDELE DRIVE (PICK AND DROP) LEFT TO BHEKUZULU DRIVE (PICK AND DROP), RETURN AND WHEN REACHING SANDLWANA DRIVE, LEFT TO ITHENDELE DRIVE (PICK AND DROP) PASS NTUZUMA TAXI RANK, LEFT TO KING DINUZULU DRIVE (PICK AND DROP) AND TURN TO SINAMUVA DRIVE (PICK AND DROP), RETURN TO KING DINUZULU DRIVE (PICK AND DROP), LEFT TO XOLANI NGCOBO WALK (PICK AND DROP) RIGHT TO SIQUBUQUBU ROAD (PICK AND DROP), RIGHT TO UNNAMED ROAD (PICK AND DROP), RIGHT TO NKATHAZO ROAD (NEW ROAD-PICK AND DROP), TURN RIGHT THEN IMMEDIATE LEFT TO ITHENDELE DRIVE (PICK UP AND DROP), THEN LEFT TO NTUZUMA ACCESS (NHLUNGWANE) PICK AND DROP, RIGHT TO M25, RIGHT TO N2, OFF RAMP TO M19, INTO ST. JOHNS AVENUE RIGHT TO JOSIAH GUMEDE ROAD LEFT TO MOODIE STREET, RIGHT TO HILL STREET, INTO HILL STREET TAXI RANK AND RETURN ON THE SAME ROUTE.

RETURN

FROM HILL STREET TAXI RANK, LEFT TO MOODIE STREET, RIGHT TO JOSIAH GUMEDE STREET, LEFT TO BERMS ROAD, RIGHT TO M19, OFF RAMP TO N2, OFF RAMP TO M25, LEFT TO NTUZUMA ACCESS, PICK AND DROP, RIGHT TO ITHENDELE DRIVE, PICK AND DROP PASS NKATHAZO ROAD, PICK AND DROP AROUND NTUZUMA UNITS UNTILL REACHING NTUZUMA TAXI RANK.



transport

Department:
Transport
Province of KwaZulu-Natal

GAZETTE

LGKZNG02-2018-
APR

REGION: ALL

1) Application Number: APP0098795	2) Gazette Number: LGKZNG02-2018-APR
3) Applicant: MSM NKABINDE ID NO. 7612205437085 Association: OSIZWENI UTRECHT B.TAXI ASSOCIATION	4) Applicant Address: P O BOX 50363 OSIZWENI KWAZULU-NATAL 2952
5) Existing Licence Holder: NOT APPLICABLE ID NO. NOT APPLICABLE	6) Existing Licence Holder Address: NOT APPLICABLE
7) Type of application: NEW OPERATING LICENCE	8) Operating Licence Number: LGKZN0103000184
9) Vehicle Type: MINIBUS	10) 1 X 13 (SEATED) + 0 (STANDING)
11) Region: AMAJUBA	
12.1	FROM UTRECHT TAXI RANK INTO R34, INTO MR483, INTO N11, INTO ALLEN STREET, RIGHT INTO VOORTREKKER STREET TO TERMINAS STREET TAXI RANK IN NEWCASTLE.
12.2	FROM OSIZWENI TAXI RANK, RIGHT INTO MR483, LEFT R34, RIGHT TO UTRECHT TAXI RANK AND RETURN.
12.3	FROM MEMEZANI STORE, JOHNSTONE FARM, TURN RIGHT INTO MR483, TURN RIGHT INTO ALBERT WESSELS STREET, RIGHT INTO HARDWICK STREET, LEFT INTO HARDING STREET, RIGHT INTO ALLEN STREET, LEFT INTO KIRKLAND STREET, RIGHT INTO VOORTREKKER STREET, RIGHT INTO TERMINUS STREET TAXI RANK NEWCASTLE AND RETURN.
12.4	FROM OSIZWENI TOP RANK P209 ROAD TO KWA-MDAKANE TAXI RANK AND RETURN.
12.5	FROM OSIZWENI TOWNSHIP ALL UNITS TO MADADENI TOWNSHIP ALL SECTIONS AND RETURN.



transport

Department:
Transport
Province of KwaZulu-Natal

GAZETTE

LGKZNG02-2018-
APR

REGION: ALL

1) Application Number: APP0098806	2) Gazette Number: LGKZNG02-2018-APR
3) Applicant: JM NKOMO ID NO. 7503155242080 Association: MANDINI-SUNDUMBILI AND TUGELA TAXI O.A	4) Applicant Address: PO BOX3077 MANDENI 4490
5) Existing Licence Holder: BM ZWANE ID NO. 7208175336082	6) Existing Licence Holder Address: P.O. BOX 3077 MANDENI KWAZULU-NATAL 4491
7) Type of application: NORMAL TRANSFER	8) Operating Licence Number: LGKZN0903000073
9) Vehicle Type: MINIBUS	10) 1 X 15 (SEATED) + 0 (STANDING)
11) Region: ILEMBE	
12.1	<p>MANDINI TAXI RANK TO NONGOMA TAXI RANK.</p> <p>FROM MANDINI TAXI RANK USE THE OUTWARDS ROUTES AS STATED IN ROUTE 2 ABOVE THEN ALONG R66 BECOMING KING DINIZULU HIGHWAY IN ULUNDI WHICH CHANGES BACK TO R66 AFTER PASSING ULUNDI, THEN IN NONGOMA STILL ALONG THE SAME ROUTE TURN LEFT INTO NONGOMA TAXI RANK.</p> <p>REVERSE ROUTE.</p> <p>FROM NONGOMA TAXI RANK TURN RIGHT INTO R66 THEN PROCEED STRAIGHT TO THE STARTING POINT USING THE SAME FORWARD ROUTE.</p>
12.2	<p>MANDINI TAXI RANK TO EMPANGENI TAXI RANK.</p> <p>FROM MANDINI TAXI RANK EITHER DRIVE ALONG ROAD NO.P459 THEN JOIN ROAD NO.258 TOWARDS R102 NORTHWARDS OR DRIVE ALONG ROAD NO.P459 BECOMING WHITE STREET AT ISITHEBE AND PROCEED ALONG AS DETAILED ABOVE IN ROUTE 2 TOWARDS R102,AT EMPANGENI R102 BECOMES GRANTHAM HIGHWAY THEN TURN RIGHT TOWARDS FOURTH AVENUE CIRCLE THEN LEFT AND DRIVE ALONG TANNER ROAD THEN RIGHT INTO A DRIVE-WAY WHICH LEADS TO EMPANGENI TAXI RANK A AND FINALLY LEFT INTO A LONG DISTANCE TAXI RANK.</p> <p>REVERSE ROUTE.</p> <p>FROM EMPANGENI TAXI RANK JOIN TANNER ROAD THEN TURN LEFT AND DRIVE INTO FOURTH AVENUE CIRCLE AND PROCEED ALONG R102, USE THE SAME FORWARD ROUTE TO DRIVE BACK TO THE STARTING POINT.</p>
12.3	<p>FROM MANDINI TAXI RANK MAKE USE OF OUTWARD ROUTES AS DETAILED IN ROUTE 1 ABOVE THEN AT AN INTERSECTION OF R102 AND BLYTHEDALE BEACH IN STANGER TURN RIGHT INTO LINK STREET AND RIGHT AGAIN JOINING BALCOMB STREET THEN LEFT INTO STANGER TAXI RANK. RETURN USING THE SAME ROUTE</p>



transport

Department:
Transport
Province of KwaZulu-Natal

GAZETTE

LGKZNG02-2018-
APR

REGION: ALL

12.4	<p>FROM MANDINI TAXI RANK PROCEED ALONG AN OUTWARD ROAD FROM THE RANK THEN TURN RIGHT INTO ROAD NO.P459, DRIVE ALONG THEN TURN LEFT INTO ROAD NO.258 THEN PROCEED ONTO AN ON RAMP TO R102, TURN LEFT SOUTHWARDS ALONG R102.AT STANGER TURN LEFT INTO BLYTHEDALE BEACH DRIVE ALONG R74 AND THEN JOIN INTO N2 FREEWAY. PROCEED ALONG N2 FREEWAY AND TURN LEFT AT UMHLANGA INTO M41 LEFT INTO M4, THEN PROCEED TOWARDS THE CITY CENTRE ALONG M4 AND TURN RIGHT INTO M17W ARGYLE ROAD THEN LEFT INTO R102 UMGENI ROAD. PROCEED ALONG AND TURN RIGHT INTO LEOPOLD STREET THEN LEFT MARKET ROAD AND THEN JOIN WILLIAMS ROAD. TURN RIGHT INTO SMITH STREET THEN RIGHT INTO WARWICK AVENUE. RIGHT INTO ALICE STREET AND THEN LEFT INTO ALBERT STREET AND PARK ON THE RIGHT INTO THE TEACHER'S CENTRE TAXI RANK.</p> <p>FROM MANDINI TAXI RANK PROCEED AS STATED ABOVE IN ROUTE 1.ALONG ROAD NO.258 TURN RIGHT INTO N2 FREEWAY DRIVE ALONG AND AT E.B. CLOETE JUNCTION TURN LEFT INTO N3 TOWARDS EAST THEN JOIN OLD DUTCH ROAD BECOMING ALICE STREET THEN RIGHT INTO MARKET ROAD PROCEED ALONG AND DROP OFF PASSENGERS AT BEREA STATION THEN PROCEED ALONG WILLIAMS ROAD AND TURN RIGHT INTO SMIT STREET AND PROCEED AS STATED ABOVE TO THE FINAL DESTINATION.</p> <p>FROM TEACHER'S CENTRE TAXI RANK EITHER RIGHT INTO UMGENI ROAD TURN RIGHT INTO LEOPOLD STREET AND JOIN CANONGATE ROAD THEN PROCEED STRAIGHT INTO N3 FREEWAY AND DRIVE BACKWARDS USING THE SAME FORWARD ROUTE AS STATED ABOVE OR DRIVE ALONG UMGENI ROAD THEN PROCEED AS STATED IN THE FORWARD ROUTE ABOVE.</p>
12.5	<p>FROM MANDINI TAXI RANK USE THE OUTWARD ROUTES AS STATED IN ROUTE 2 ABOVE THEN ALONG R66/ R34 MELMOTH BECOMING PIET RETIEF STREET TURN RIGHT INTO VICTORIA STREET AND THEN TURN LEFT INTO MELMOTH TAXI RANK.</p> <p>FROM MELMOTH TAXI RANK TURN RIGHT INTO VICTORIA STREET AND LEFT INTO PIET RETIEF STREET BECOMING R66 PROCEED ALONG BACKWARDS TO THE STARTING POINT USING THE SAME FORWARD ROUTE.</p>
12.6	<p>FROM MANDINI TAXI RANK USE THE OUTWARD ROUTES AS STATED IN ROUTE 2 ABOVE THEN ALONG R66/ R34 BECOMING R66 WHICH CHANGES INTO KING DINIZULU HIGHWAY IN ULUNDI TURN RIGHT INTO PRINCESS MAGOGO STREET THEN LEFT INTO ULUNDI TAXI RANK.</p> <p>REVERSE ROUTE. FROM ULUNDI TAXI RANK TURN RIGHT INTO PRINCESS MAGOGO STREET THEN LEFT INTO KING DINIZULU HIGHWAY BECOMING R66 THEN DRIVE BACKWARDS ALONG THE SAME FORWARD ROUTE.</p>



transport

Department:
Transport
Province of KwaZulu-Natal

GAZETTE

LGKZNG02-2018-
APR

REGION: ALL

12.7	<p>FROM MANDINI TAXI RANK TURN LEFT INTO ROAD NO.P459 BECOMING WHITE STREET AT ISITHEBE WHICH ALSO CHANGES INTO ROAD NO.P265, PROCEED ALONG AND TURN LEFT AND JOIN R102.TURN LEFT AND PROCEED ALONG R66, TURN LEFT INTO ROAD NO.P323 BECOMING JOHN ROSS HIGHWAY THEN RIGHT INTO OSBORNE ROAD AND INTO A ROAD WHICH LEADS TO ESHOWE TAXI RANK.</p> <p>ALTERNATIVE ROUTE: FROM MANDINI TAXI RANK TURN RIGHT INTO ROAD NO.459 TURN LEFT INTO ROAD NO. 258 PROCEED STRAIGHT AND TURN LEFT INTO R102 THEN DRIVE ALONG AS STATED ABOVE TO THE FINAL DESTINATION.</p> <p>ALTERNATIVELY: DRIVE ALONG ROAD NO.258 AND TURN LEFT INTO N2 FREE WAY THEN LEFT INTO R66 ESHOWE DIRECTION AND PROCEED ALONG R66 THEN LEFT TURN INTO KANGELA ROAD AND LEFT TURN IN TO MANGOSUTHU BUTHELEZI DRIVE AND LEFT INTO OSBORNE ROAD THEN RIGHT INTO A ROAD WHICH LEADS TO ESHOWE TAXI RANK.</p> <p>REVERSE ROUTE: FROM ESHOWE TAXI RANK TURN LEFT INTO MAIN ROAD THEN RIGHT INTO JOHN ROSS HIGHWAY BECOMING ROAD NO.P323 AND THEN DRIVE BACKWARDS USING THE SAME FORWARD ROUTE OR FROM JOHN ROSS HIGHWAY PROCEED INTO OSBORNE ROAD, THEN RIGHT INTO MANGOSUTHU BUTHELEZI DRIVE AND RIGHT INTO KANGELA ROAD THEN RIGHT INTO R66 AND DRIVE BACKWARDS USING THE SAME FORWARD ROUTE.</p>
12.8	<p>FROM MANDINI TAXI RANK USE THE OUTWARD ROUTES MENTIONED IN ROUTE 2 ABOVE THEN ALONG ROAD NO. 258 TURN LEFT AND PROCEED ALONG N2 FREE WAY. DRIVE ALONG N2 AND AFTER PASSING KWAMSANE TOWNSHIP TURN RIGHT INTO ROAD NO.P237/ R618 PROCEED ALONG THEN TURN LEFT INTO RIVERVIEW ROAD AND THEN RIGHT INTO INYATHI ROAD RIGHT AGAIN INTO INKOSI MTUBATUBA ROAD THEN PROCEED STRAIGHT TO THE TAXI RANK.</p> <p>FROM MTUBATUBA TAXI RANK DRIVE ALONG INKOSI MTUBATUBA ROAD THE TURN LEFT INTO INYATHI ROAD AND THEN DRIVE BACKWARDS USING THE SAME FORWARD ROUTE.</p>
12.9	<p>FROM MANDINI TAXI RANK DRIVE ALONG AS DETAILED IN ROUTE 2 ABOVE THEN AT ISITHEBE TURN LEFT INTO BLUE STREET THEN GO ALONG GREEN STREET THEN DRIVE ALONG ALL THE MAIN STREETS SUCH AS YELLOW STREET , BROWN STREET, ORANGE STREET AND RED STREET.</p> <p>REVERSE ROUTE. FROM AGREED UPON PICK-UP POINTS IN ISITHEBE INDUSTRIAL AREA DRIVE ALONG ALL MAIN STREETS BACK TO THE STARTING POINT USING THE SAME FORWARD ROUTE.</p>
12.10	<p>FROM MANDINI TAXI RANK TO EMPANGENI TAXI RANK, TURN RIGHT FROM MANDINI ROBOT, TURN LEFT INTO R102 (N2), TURN RIGHT USING TANNER ROAD TO EMPANGENI TAXI RANK DROP OFF AND PICK UP AT THE RANK, BACK TO MANDINI USING THE SAME ROUTE</p>
12.11	<p>FROM MANDINI TAXI RANK MAKE USE OF OUTWARDS ROUTES AS DETAILED IN ROUTES 8 & 9 ABOVE, THEN ALONG R102 PROCEED ALONG AS STATED IN ROUTE 14 ABOVE AND ARRIVE AT MKUZE TAXI RANK.</p>



transport

Department:
Transport
Province of KwaZulu-Natal

GAZETTE

LGKZNG02-2018-
APR

REGION: ALL

1) Application Number: APP0098813	2) Gazette Number: LGKZNG02-2018-APR
3) Applicant: LC ZULU ID NO. 7402090269086 Association: NOT AVAILABLE	4) Applicant Address: PO BOX 398 ULUNDI 3838
5) Existing Licence Holder: NOT APPLICABLE ID NO. NOT APPLICABLE	6) Existing Licence Holder Address: NOT APPLICABLE
7) Type of application: NEW OPERATING LICENCE	8) Operating Licence Number: NOTAVAILABLE
9) Vehicle Type: METERED TAXI	10) 1 X 0-8 (SEATED) + 0 (STANDING)
11) Region: ZULULAND	
12.1	FROM ULUNDI PLAZA TO DIFFERENTS POINTS WITHIN 50KM RADUIS.



transport

Department:
Transport
Province of KwaZulu-Natal

GAZETTE

LGKZNG02-2018-
APR

REGION: ALL

1) Application Number: APP0098822	2) Gazette Number: LGKZNG02-2018-APR
3) Applicant: KS HLATSHWAYO ID NO. 5804255446080 Association: ZAMOKUHLE TAXI ASSOCIATION (PAULPIETERS)	4) Applicant Address: PO BOX224 PAULPIETERSBURG KWAZULU-NATAL 3180
5) Existing Licence Holder: NOT APPLICABLE ID NO. NOT APPLICABLE	6) Existing Licence Holder Address: NOT APPLICABLE
7) Type of application: NEW OPERATING LICENCE	8) Operating Licence Number: LGKZN1003000104
9) Vehicle Type: MINIBUS	10) 1 X 15 (SEATED) + 0 (STANDING)
11) Region: UTHUKELA	
12.1	FROM APPROVED TAXI RANK AT LUNERBURG TO APPROVED TAXI IN PAULPIETERSBURG FROM LUNERBURG TO JOIN MARK STREET, TURN RIGHT TO MIDDLE STREET, TURN LEFT STRAIGHT TO KRUGER STREET, STRAIGHT INTO THE RANK, DROP AND PICK PASSENGERS.
12.2	FROM APPROVED TAXI RANK AT LUNTHILUNYE TO APPROVED TAXI RANK IN PAULPIETERSBURG FROM LUTHILUNYE TO JOIN MARK STREET, TURN RIGHT TO MIDDLE STREET, TURN LEFT STRAIGHT TO KRUGER STREET, STRAIGHT INTO THE RANK,
12.3	FROM PAULPIETERSBURG TO NEWCASTLE FROM PAULPIETERSBURG TAXI RANK AT KRUGER STREET, TURN RIGHT TO JOUBERT STREET, TURN RIGHT TO KERK STREET, TURN LEFT TO HIGH STREET, JOIN R33, STRAIGHT ON WITH R33, TURN RIGHT TO R34, PASS OSIZWENI, AND DROP PASSENGERS, PASS MADADENI AND DROP PASSENGERS, STRAIGHT WITH VOORTREKKER STREET, TURN LEFT WITH KERK STREET AND TURN RIGHT WITH ALLEN STREET, STRAIGHT TO NEWCASTLE TAXI RANK, DROP AND PICK PASSENGERS.
12.4	PAULPIETERSBURG TO DURBAN: FROM PAULPIETERSBURG TAXI RANK AT KRUGER STREET TO DURBAN, TURN RIGHT TO JOUBERT STREET, TURN RIGHT TO KERK STREET, TURN LEFT TO HIGH STREET TO JOIN R33, PASS STILWATER, STRAIGHT INTO R33 TO DUNDEE, TURN RIGHT INTO R33, PASS POMEROY AND DROP PASSENGERS, PASS TUGELA FERRY TAXI RANK AND DROP PASSENGERS, PASS COLENZO ROAD INTO R74, TURN LEFT R33 INTO COKEY STREET, STRAIGHT INTO THE RANK AND DROP PASSENGERS PASS COLENZO STREET INTO R74, TURN LEFT R33, THROUGH TO NEW HANOVER AND DROP PASSENGERS, PASS PIETERMARITZBURG AND DROP PASSENGERS, PASS MARIANHILL TOLL PLAZA, INTO N3, STRAIGHT TO DURBAN PASS N3 OR M4 AND R102, PASS NORTH COAST, STRAIGHT TO ALICE STREET, TURN LEFT TO UMNENI ROAD, INTO R102, STRAIGHT INTO FYNN STREET, THROUGH INTO NEW DURBAN STATION, DROP AND PICK PASSENGERS.



transport

Department:
Transport
Province of KwaZulu-Natal

GAZETTE

LGKZNG02-2018-
APR

REGION: ALL

12.5	<p>18. PAULPIETTERSBURG TO JOHANNESBURG</p> <p>FROM PAULPIETTERSBURG TAXI RANK TURN RIGHT TO KRUGER STREET, TURN LEFT TO JOUBERT STREET, TURN RIGHT TO MARK STREET, INTO R33, PIET RETIEF TAXI RANK AND DROP PASSENGERS, TURN TO N2 FROM R33, PASS KERK STREET, PIET RETIEF TO ERMELO AND DROP PASSENGERS, N2 FROM ERMELO, TURN RIGHT TO BORDER STREET, TURN LEFT INTO WEDGE WOOD LANE, TURN RIGHT INTO SLUITEN STREET, TURN LEFT INTO JOUBERT STREET, RIGHT INTO ENNIS STREET, PASS ERMELO TAXI RANK AND DROP PASSENGERS, LEFT INTO OOSTHUIZEN STREET, RIGHT INTO BETHAL AT ROAD N17, FROM BETHAL TAXI RANK AND DROP PASSENGERS, GO STRAIGHT INTO SCHEEPERS STREET, RIGHT INTO DANWAL STREET, TURN RIGHT AND TAKE THE N17 TO TRICHARD, FROM TRICHARD AND DROP PASSENGERS, GO STRAIGHT WITH VOORTREKKER STREET AND USING THE N17 GO TO KINGROSS TAXI RANK AND DROP PASSENGERS, FROM KINGROSS TAXI RANK USE THE MAIN ROAD AND GO STRAIGHT TO LEANDRA TAXI RANK AND DROP PASSENGERS USING THE N17 FROM LEANDRA USE NORDA STREET AND GO STRAIGHT TO SPRINGS TAXI RANK AND DROP PASSENGERS WITH THE R29 AND PASS DEVON, FROM SPRINGS USING THE ERMELO ROAD, GO STRAIGHT TO THE R29, TURN RIGHT WITH R29, INTO PAUL KRUGER STREET AND THEN GO STRAIGHT TO BENONI USING THE R29, TURN LEFT TO MAIN REEF ROAD, TURN RIGHT TO MAIN REEF ROAD, LEFT INTO THE R23 USING THE HEIDELBERG ROAD, RIGHT AT THE M56 LANCASTER ROAD, TURN RIGHT TO DAGERHAM ROAD, TURN LEFT TO BOLTON ROAD, TURN TO LIVERPOOL ROAD, TURN LEFT TO LUTON ROAD TO BENONI TAXI RANK, DROP AND PICK PASSENGERS, FROM BENONI TAXI RANK, TURN RIGHT TO BIRMINGHAM ROAD, LEFT TO THE M56, LINCOLN ROAD, LEFT INTO COMMISSION STREET TO BOKSBURG TAXI RANK AND DROP PASSENGERS, TURN RIGHT TO RONDEBULT ROAD M46 TO GERMISTON TURN RIGHT TO RAILWAY STREET TO GERMISTON TAXI RANK, DROP AND PICK PASSENGERS, FROM GERMISTON TAXI RANK, GO STRAIGHT, RAND ROAD, TURN RIGHT TO JACK STREET, LEFT INTO THE M2 TO JOHANNESBURG, GO STRAIGHT ON THE M2 TO JOHANNESBURG AND TURN LEFT INTO HARRON ROAD USING THE M31 OFF RAMP, TURN LEFT INTO CHARLES STREET, TURN RIGHT INTO END STREET, FROM END STREET GO STRAIGHT TO NOORD AND CLAIM TAXI RANK, DROP AND PICK PASSENGERS.</p>
12.6	<p>FROM APPROVED TAXI RANK AT BILANYONI TO APPROVED TAXI RANK IN PAULPIETTERSBURG.</p> <p>FROM PIENSRAND ROAD P271, VIA NGWANYA, TURN LEFT TO JOIN R33, STRAIGHT INTO MARK STREET, TURN LEFT INTO HIGH STREET, TURN LEFT INTO KRUGER STREET RIGHT INTO TAXI RANK, PICK AND DROP PASSENGERS.</p>
12.7	<p>FROM APPROVED TAXI RANK AT LUJOJWANA TO APPROVED TAXI RANK IN PAULPIETTERSBURG.</p> <p>FROM LUJOJWANA, PIENSRAND ROAD P271, TURN LEFT TO JOIN R33, STRAIGHT INTO MARK STREET, TURN LEFT INTO JOUBERT STREET, TURN RIGHT INTO THE TAXI RANK, DROP AND PICK PASSENGERS.</p>
12.8	<p>FROM ZAMOKUHLE (PAUL) TAXI RANK TO POINT WITHIN THE PROVINCE OF KZN ONLY. NO PICKING UP OR SETTING DOWN OF PASSENGERS EN ROUTE.</p>
12.9	<p>FROM PIENSRAND ROAD P271, TURN LEFT INTO HIGH STREET, TURN LEFT INTO KRUGER STREET INTO THE TAXI RANK, PICK AND DROP PASSENGERS.</p> <p>FROM PIENSRAND ROAD P271, TURN LEFT TO JOIN R33, STRAIGHT TO MARK STREET, TURN LEFT INTO JOUBERT STREET, TURN RIGHT INTO KERK STREET, TURN RIGHT INTO THE TAXI RANK AT KRUGER STREET, DROP AND PICK PASSENGERS.</p>
12.10	<p>FROM MDWADLAZA INTO PIENSRAND P271, TURN LEFT TO JOIN R33, STRAIGHT INTO MARK STREET TURN INTO JOUBERT</p>
12.11	<p>FROM DUMBE LOCATION TURN RIGHT TO JOIN R33, STRAIGHT INTO MARK STREET, TURN LEFT INTO HIGH STREET, TURN LEFT INTO KRUGER STREET, RIGHT INTO THE TAXI RANK, PICK AND DROP PASSENGERS</p>
12.12	<p>FROM APPROVED TAXI RANK AT NKEMBENI TO APPROVED TAXI RANK IN PAULPIETTERSBURG FROM PIENSRAND ROAD P271 TURN LEFT TO JOIN PAULPIETTERSBURG FROM THOLAKELE JOIN PIENSRAND ROAD P271, TURN LEFT TO JOIN R33, STRAIGHT INTO MARK STREET, TURN INTO HIGH STREET, TURN LEFT INTO KRUGER STREET, RIGHT INTO THE TAXI RANK, DROP AND PICK PASSENGERS</p> <p>FROM PIENSRAND ROAD P271, TURN LEFT TO JOIN R33, STRAIGHT TO MARK STREET, TURN INTO JOUBERT STREET, TURN RIGHT INTO KERK STREET, TURN RIGHT INTO THE TAXI RANK, PICK AND DROP PASSENGERS</p>



transport

Department:
Transport
Province of KwaZulu-Natal

GAZETTE

LGKZNG02-2018-
APR

REGION: ALL

12.13	FROM APPROVED TAXI RANK AT LONGRIDGE TURN LEFT TO JOIN R33, STRAIGHT TO PAULPIETTERSBURG, TURN LEFT TO HIGH STREET, TURN RIGHT INTO KRUGER STREET, STRAIGHT INTO THE RANK, DROP AND PICK PASSENGERS
12.14	FROM MANGOSUTHU INTO PIENSRANS ROAD P271, TURN LEFT TO R33, STRAIGHT INTO MARK STREET, TURN INTO JOUBERT STREET, TURN RIGHT INTO TAXI RANK, DROP AND PICK PASSENGERS
12.15	FROM OPHUZANE, JOIN PIENSRAND ROAD P271, TURN LEFT TO JOIN R33, STRAIGHT INTO MARK STREET, TURN INTO JOUBERT STREET, TURN RIGHT INTO KERK STREET, TURN RIGHT INTO THE TAXI RANK, DROP AND PICK PASSENGERS
12.16	FROM APPROVED TAXI RANK IN THOLAKELE, JOIN PIENSRAND ROAD P271, TURN LEFT TO JOIN R33 STRAIGHT INTO MARK STREET, TURN LEFT INTO HIGH STREET, TURN LEFT INTO KRUGER STREET, INTO THE RANK, PICK AND DROP PASSENGERS
12.17	FROM UBIVANYANA TURN LEFT TO JOIN R33, STRAIGHT TO PAULPIETTERSBURG, TURN LEFT TO HIGH STREET, TURN RIGHT INTO KRUGER STREET, STRAIGHT INTO THE RANK, PICK AND DROP PASSENGERS
12.18	FROM APPROVED TAXI RANK KLEMPSLUST TURN LEFT TO JOIN R33, STRAIGHT TO PAULPIETTERSBURG, TURN LEFT TO HIGH STREET, TURN RIGHT INTO KRUGER STREET, STRAIGHT INTO THE RANK, DROP AND PICK PASSENGERS
12.19	FROM TAXI RANK PAULPIETERSBURG TO VRYHEID STRAIGHT TO NATAL SPAR TURN RIGHT INTO R33 RIGHT INTO TAXI RANK IN VRYHEID.



transport

Department:
Transport
Province of KwaZulu-Natal

GAZETTE

LGKZNG02-2018-
APR

REGION: ALL

1) Application Number: APP0098824	2) Gazette Number: LGKZNG02-2018-APR
3) Applicant: SB NCANANA ID NO. 6801035697080 Association: MAHLABATHINI-ULUNDI TRANS. ASSOCIATION	4) Applicant Address: PO BOX 773 ULUNDI KWA-ZULU NATAL 3838
5) Existing Licence Holder: NOT APPLICABLE ID NO. NOT APPLICABLE	6) Existing Licence Holder Address: NOT APPLICABLE
7) Type of application: NEW OPERATING LICENCE	8) Operating Licence Number: LKNKZN0113929
9) Vehicle Type: MINIBUS	10) 1 X 15 (SEATED) + 0 (STANDING)
11) Region: ZULULAND	
12.1	<p>ROUTE 1. ULUNDI TO EMPANGENI</p> <p>From Ulundi Plaza Taxi Rank join Princess Magogo Road and proceed to Kind Dinizulu Highway (R66) and join R34 and turn into Biyela Street to Ok Taxi Rank, offloading and loading , rejoin R34 to Maxwell Old Taxi Rank load and off-load. Return to Ulundi Plaza Taxi Rank using the same route.</p>
12.2	<p>ROUTE 2. ULUNDI TO MELMOTH</p> <p>From Ulundi Plaza Taxi Rank join Princess Magogo Road and proceed to Kind Dinizulu Highway (R66) and join R34, turn left to Melmoth, turn left into Victoria Street into Melmoth Taxi Rank. Return to Ulundi Plaza Taxi Rank using the same route</p>
12.3	<p>ROUTE 3. ULUNDI TO VRYHEID</p> <p>From Ulundi Plaza Taxi Rank join Princess Magogo Road and proceed to Kind Dinizulu Highway (R66). Turn left into R34 and proceed along the road into Vryheid and join Church Street into Vryheid Plaza Taxi Rank, off-load and load. Proceed to Stretch Crescent Street direct to the Railway Station Taxi Rank. Return to Ulundi Plaza Taxi Rank using the same route.</p>
12.4	<p>ROUTE 4. ULUNDI TO NONGOMA</p> <p>From Ulundi Plaza Taxi Rank join Princess Magogo Road and proceed to Kind Dinizulu Highway, turn right into R66 and proceed to Nongoma, off-load and load. Return to Ulundi Plaza Taxi Rank using the same route.</p>
12.5	<p>ROUTE 5. ULUNDI TO DURBAN</p> <p>From Ulundi Plaza Taxi Rank join Princess Magogo Road and join R66, proceed left along R66 until joining Dokodweni Ram Plaza straight into N3. Proceed along N3 until Durban, turn left into Alice Street and off-load and turn right Umngeni Road (R102) and turn right into Osborne Taxi Rank (Durban Station) off-load and load, proceed with Stamford Hill Road and turn right into Argyle Street (M4) North Coast, turn left into Umhlanga Ridge into N2 North or proceed with M4 North and join N2 North at Ballito junction. Return to Ulundi Plaza Taxi Rank using the same route.</p>



transport

Department:
Transport
Province of KwaZulu-Natal

GAZETTE

LGKZNG02-2018-
APR

REGION: ALL

12.6	<p>ROUTE 6. ULUNDI TO MANDINI</p> <p>From Ulundi Plaza Taxi Rank join Princess Magogo Road and join R66, proceed until joining R102 and turn right passing Gingindlovu, turn right into Mandini Road and proceed to Mandini Plaza Taxi Rank. Return to Ulundi Plaza Taxi Rank using the same route.</p>
12.7	<p>ROUTE 7. ULUNDI TO JOHANNESBURG</p> <p>From Ulundi Plaza Taxi Rank join Princess Magogo Road and join R66 South, proceed and join R34 North, join N11 North to R23 passing Volkrust and join N3 North and turn left into Vosloorus Taxi Rank, offload and rejoin N3 North. Join M1 North into M2 East turning into Rissik Street proceed and turn right into DeVilliers Street and turn left into Wanderers Street, Park City Taxi Rank, off-load and load. Return to Ulundi Plaza Taxi Rank using the same route.</p>
12.8	<p>ROUTE 8. ULUNDI TO NKANDLA</p> <p>From Ulundi Plaza Taxi Rank join Princess Magogo Road and join R66 South and join R68 North. Turn left into Nkandla Road and proceed to Nkandla Taxi Rank, off-load and load. Return to Ulundi Plaza Taxi Rank using the same route.</p>
12.9	<p>ROUTE 9. ULUNDI TO NQUTHU VAI BABANANGO</p> <p>From Ulundi Plaza Taxi Rank join Princess Magogo Road and join R66 South and join R68 to Babanango, off-load at Babanango Taxi Rank. Proceed along R68 to Nquthu Taxi Rank, off-load and load. Return back to Ulundi Plaza Taxi Rank using the same route.</p>
12.10	<p>ROUTE 0 CHARTER SERVICE FROM MAHLABATHINI ULUNDI TAXI RANK TO POINT WITHIN KZN PROVINCE ONLY. NO PICKING UP OR SETTING DOWN OF PASSENGERS.</p>



transport

Department:
Transport
Province of KwaZulu-Natal

GAZETTE

LGKZNG02-2018-
APR

REGION: ALL

1) Application Number: APP0098827	2) Gazette Number: LGKZNG02-2018-APR
3) Applicant: MH NGCOBO ID NO. 5602100727088 Association: OSIZWENI UTRECHT B.TAXI ASSOCIATION	4) Applicant Address: P.O BOX 51634 OSIZWENI 2952
5) Existing Licence Holder: MM NGCOBO ID NO. 4903295531082	6) Existing Licence Holder Address: P O BOX 51634 OSIZWENI SECTION D 2952
7) Type of application: DECEASED TRANSFER	8) Operating Licence Number: LGKZN0103000394
9) Vehicle Type: MINIBUS	10) 1 X 14 (SEATED) + 0 (STANDING)
11) Region: AMAJUBA	
12.1	FROM NEWCASTLE TAXI RANK, LEFT KIRKLAND, RIGHT ALLEN STREET, LEFT N11, RIGHT MR483, RIGHT R34 LEFT R33 ONTO R69 RIGHT INTO R618 TO NONGOMA TAXI RANK AND RETURN.
12.2	FROM NEWCASTLE TAXI RANK TURN LEFT INTO KIRKLAND STREET, TURN RIGHT INTO ALLEN STREET, TURN LEFT INTO N11, TURN RIGHT INTO MR483, TURN RIGHT INTO R34, INTO THE TAXI RANK IN EMPANGENI AND RETURN.
12.3	FROM NEWCASTLE TAXI RANK LEFT KIRKLAND RIGHT ALLEN STREET LEFT N11 RIGHT MR483 RIGHT R34 ONTO NKANDE ROAD TO NQUTHU TAXI RANK AND RETURN.
12.4	FROM NEWCASTLE TAXI RANK, LEFT KIRKLAND RIGHT ALLEN LEFT N11 LEFT MR483 RIGHT R34 LEFT R33 RIGHT DUMBE TAXI RANK IN PAULPIETERSBURG AND RETURN.
12.5	FROM NEWCASTLE TAXI RANK, LEFT INTO KIRKLAND RIGHT ALLEN STREET LEFT MR483 RIGHT R34 LEFT R33 LEFT TO R33 VRYHEID TAXI RANK AND RETURN.
12.6	FROM NEWCASTLE TAXI RANK, LEFT KIRKLAND, RIGHT ALLEN STREET, RIGHT N11, LEFT N3, LEFT INTO ALICE STREET LEFT INTO ALBERT STREET RIGHT TO UMGENI ROAD DURBAN TAXI RANK AND RETURN.
12.7	FROM NEWCASTLE TAXI RANK, LEFT KIRKLAND, RIGHT ALLEN STREET, RIGHT N11, LEFT R621 left R68 TO DUNDEE TAXI RANK AND RETURN
12.8	FROM NEWCASTLE TAXI RANK, LEFT KIRKLAND RIGHT ALLEN STREET RIGHT N11 LEFT R621 LEFT R68 TO DUNDEE TAXI RANK AND RETURN.
12.9	FROM UTRECHT TAXI RANK INTO R34, INTO MR483, INTO N11, INTO ALLEN STREET, RIGHT INTO VOORTREKKER STREET TO TERMINAS STREET TAXI RANK IN NEWCASTLE.
12.10	FROM OSIZWENI TAXI RANK, RIGHT INTO MR483, LEFT R34, RIGHT TO UTRECHT TAXI RANK AND RETURN.
12.11	FROM OSIZWENI TOP RANK P209 ROAD TO KWA-MDAKANE TAXI RANK AND RETURN.
12.12	FROM MAKHANYA TAXI RANK IN OSIZWENI ALONG OA75, TURN RIGHT INTO OSIZ3 STREET, TURN LEFT OSIZ1, TURN LEFT INTO MR483, TURN RIGHT INTO ALBERT WESSELS STREET, TURN RIGHT INTO HARDWICK STREET, LEFT INTO HARDING STREET, RIGHT INTO ALLEN STREET, LEFT INTO KIRKLAND STREET, RIGHT INTO VOORTREKKER STREET TO TERMINUS STREET TAXI RANK NEWCASTLE AND RETURN.
12.13	FROM GOOD HOPE SUPERMARKET, BLAaubosch BRS, TURN INTO BR1, TURN RIGHT INTO MR483, RIGHT INTO ALBERT WESSELS, TURN RIGHT INTO HARDWICK STREET, LEFT INTO HARDING STREET, INTO ALLEN STREET, INTO KIRKLAND, RIGHT INTO VOORTREKKER STREET, RIGHT TO TERMINUS STREET TAXI RANK NEWCASTLE AND RETURN
12.14	FROM NEWCASTLE TAXI RANK, LEFT KIRKLAND, RIGHT ALLEN STREET, RIGHT N11, LEFT INTO N3 RIGHT INTO CHURCH STREET TO PIETERMARITZBURG TAXI RANK AND RETURN.



transport

Department:
Transport
Province of KwaZulu-Natal

GAZETTE

LGKZNG02-2018-
APR

REGION: ALL

1) Application Number: APP0098830	2) Gazette Number: LGKZNG02-2018-APR
3) Applicant: MH NGCOBO ID NO. 5602100727088 Association: OSIZWENI UTRECHT B.TAXI ASSOCIATION	4) Applicant Address: P.O BOX 51634 OSIZWENI 2952
5) Existing Licence Holder: MM NGCOBO ID NO. 4903295531082	6) Existing Licence Holder Address: P O BOX 51634 OSIZWENI SECTION D 2952
7) Type of application: DECEASED TRANSFER	8) Operating Licence Number: LGKZN0103000018
9) Vehicle Type: MIDIBUS	10) 1 X 21 (SEATED) + 0 (STANDING)
11) Region: AMAJUBA	
12.1	FROM NEWCASTLE TAXI RANK, TERMINUS STREET, LEFT INTO KIRKLAND STREET, LEFT INTO ALLEN STREET, RIGHT INTO DRAKENSBERG, LEFT INTO TUGELA STREET (INCANDU PARK), RIGHT INTO HJ VAN ECK STREET, LEFT INTO AQUAMARINE STREET, RIGHT AMETHYST STREET, RIGHT DRAKENSBERG STREET, LEFT INTO VICTORIA ROAD, RIGHT INTO ALLEN STREET TAXI RANK
12.2	FROM KHUZANI TAXI RANK IN OSIZWENI OSIZ 7 STREET, TURN RIGHT INTO OSIZ 8 STREET, TURN LEFT INTO OSIZ5 STREET, TURN RIGHT INTO OSIZ 2 STREET, TURN LEFT INTO P296 STREET, TURN LEFT INTO MR483, TURN LEFT INTO N11 ROAD, TURN RIGHT INTO ALLEN STREET, TURN LEFT INTO KIRKLAND STREET, RIGHT INTO VOORTREKKER STREET, RIGHT INTO TERMINUS STREET TAXI RANK NEWCASTLE AND RETURN.
12.3	FROM ENHLOKWENI SCHOOL OA 1 STREET, TURN LEFT INTO OA 23 STREET, TURN RIGHT INTO OSIZ 2 STREET, TURN LEFT INTO P296 STREET, TURN LEFT INTO MR483, TURN RIGHT INTO ALBERT WESSELS STREET, RIGHT INTO HARDWICK STREET, LEFT INTO HARDING STREET, RIGHT INTO ALLEN STREET, LEFT INTO KIRKLAND STREET, TURN RIGHT INTO VOORTREKKER STREET TO TERMINUS STREET TAXI RANK NEWCASTLE AND RETURN.
12.4	FROM OSIZWENI POST OFFICE OSIZ3 STREET, TURN RIGHT INTO OSIZ 2 STREET, TURN RIGHT INTO OB 2 STREET, TURN LEFT OSIZ 1 STREET, TURN LEFT INTO MR483, TURN LEFT INTO N11 ROAD, RIGHT INTO ALLEN STREET, LEFT INTO KIRKLAND STREET, TURN RIGHT INTO VOORTREKKER STREET TO TERMINUS STREET TAXI RANK NEWCASTLE AND RETURN
12.5	FROM NEWCASTLE TAXI RANK, LEFT KIRKLAND, RIGHT ALLEN STREET, RIGHT N11, LEFT R621 left R68 TO DUNDEE TAXI RANK AND RETURN
12.6	FROM NEWCASTLE TAXI RANK TERMINUS STREET, LEFT KIRKLAND STREET, RIGHT ALLEN STREET, LEFT OAK STREET (ARBOR PARK), LEFT ALBERT WESSELS, RIGHT HARDWICK, LEFT ALLEN, LEFT KIRKLAND TO TAXI RANK.
12.7	FROM NEWCASTLE TAXI RANK, RIGHT INTO SUTHERLAND STREET, RIGHT INTO KIRKLAND STREET, ONTO HATHORN STREET, LEFT PANORAMA DRIVE, LEFT BOUNDARY ROAD (LENNOXTON), RIGHT INTO LINK STREET, INTO HOSPITAL STREET, LEFT INTO SUTHERLAND STREET, RIGHT INTO TERMINUS STREET TAXI RANK NEWCASTLE AND RETURN.
12.8	FROM GROOTGELUK SCHOOL, TURN LEFT ONTO P209 ROAD, ONTO P296 STREET; TURN LEFT INTO MR483, LEFT INTO N11 ROAD, RIGHT INTO ALLEN STREET, LEFT INTO KIRKLAND STREET, RIGHT INTO VOORTREKKER STREET, RIGHT TO TERMINUS STREET TAXI RANK NEWCASTLE AND RETURN.
12.9	FROM MANZANA SCHOOL ONTO OSIZ 5, LEFT INTO MR483, RIGHT INTO ALBERT WESSELS STREET, RIGHT INTO ALLEN STREET, LEFT INTO KIRKLAND STREET, RIGHT INTO VOORTREKKER STREET TO TERMINUS STREET TAXI RANK NEWCASTLE AND RETURN.
12.10	FROM KABANE SCHOOL, BLAaubosch ONTO P209, LEFT INTO P296, LEFT MR483, LEFT INTO N11, RIGHT INTO ALLEN STREET, LEFT INTO KIRKLAND, RIGHT INTO VOORTREKKER STREET TO TERMINUS STREET TAXI RANK NEWCASTLE AND RETURN.
12.11	FROM OSIZWENI TAXI RANK, RIGHT INTO MR483, LEFT R34, RIGHT TO UTRECHT TAXI RANK AND RETURN.
12.12	FROM DLANGALALA SHOPPING CENTRE, INVERNESS FARM, ONTO OSIZ9 STREET, TURN LEFT INTO OD38 STREET, TURN LEFT INTO OSIZ5 STREET, TURN RIGHT INTO OSIZ2 STREET, TURN LEFT INTO P296 STREET, TURN LEFT INTO MR483, RIGHT INTO ALBERT WESSELS STREET, TURN RIGHT INTO HARDWICK STREET, LEFT INTO HARDING STREET, RIGHT INTO ALLEN STREET, LEFT INTO KIRKLAND STREET, RIGHT INTO VOORTREKKER STREET TO TERMINUS STREET TAXI RANK NEWCASTLE AND RETURN.



transport

Department:
Transport
Province of KwaZulu-Natal

GAZETTE

LGKZNG02-2018-
APR

REGION: ALL

12.13	FROM MEMEZANI STORE, JOHNSTONE FARM, TURN RIGHT INTO MR483, TURN RIGHT INTO ALBERT WESSELS STREET, RIGHT INTO HARDWICK STREET, LEFT INTO HARDING STREET, RIGHT INTO ALLEN STREET, LEFT INTO KIRKLAND STREET, RIGHT INTO VOORTREKKER STREET, RIGHT INTO TERMINUS STREET TAXI RANK NEWCASTLE AND RETURN.
12.14	FROM JAKALASPAN, ENYONINI CHURCH ALONG MR483, LEFT INTO N11 ROAD, RIGHT INTO ALLEN STREET, INTO KIRKLAND STREET, RIGHT INTO VOORTREKKER STREET, RIGHT INTO TERMINUS STREET TAXI RANK NEWCASTLE AND RETURN.
12.15	FROM OSIZWENI POST OFFICE ALONG OSIZ3 STREET, TURN LEFT INTO OB77 STREET, TURN RIGHT INTO OB2 STREET, TURN LEFT INTO OSIZ1 STREET, TURN LEFT INTO OSIZ1 STREET, TURN LEFT INTO MR483, LEFT INTO N11, TURN RIGHT INTO ALLEN STREET, LEFT INTO KIRKLAND STREET, RIGHT INTO VOORTREKKER STREET TO TERMINUS STREET TAXI RANK NEWCASTLE AND RETURN.
12.16	FROM DICKS FARM IN OSIZWENI ALONG MR483, TURN RIGHT INTO ALBERT WESSELS STREET, TURN RIGHT INTO HARDWICK STREET, TURN LEFT INTO HARDING STREET, RIGHT INTO ALLEN STREET, LEFT INTO KIRKLAND STREET, RIGHT INTO VOORTREKKER STREET, RIGHT INTO TERMINUS STREET TAXI RANK NEWCASTLE AND RETURN.
12.17	FROM UMNDOZO VILLAGE MR483, TURN LEFT INTO N11 ROAD RIGHT INTO ALLEN STREET, LEFT INTO KIRKLAND STREET, RIGHT INTO VOORTREKKER STREET, RIGHT INTO TERMINUS STREET TAXI RANK NEWCASTLE AND RETURN.
12.18	FROM OSIZWENI TOP RANK P209 ROAD TO KWA-MDAKANE TAXI RANK AND RETURN.
12.19	FROM OSIZWENI TOWNSHIP ALL UNITS TO MADADENI TOWNSHIP ALL SECTIONS AND RETURN.
12.20	FROM OSIZWENI TOP RANK P209, ONTO P296 STREET, TURN LEFT INTO MR483, LEFT INTO N11 ROAD, RIGHT INTO ALLEN STREET, INTO KIRKLAND STREET, RIGHT INTO VOORTREKKER STREET, RIGHT TO TERMINUS STREET TAXI RANK NEWCASTLE AND RETURN.
12.21	FROM OSIZWENI HIGH SCHOOL OE27 STREET, TURN RIGHT INTO P209 ROAD, ONTO P296, TURN LEFT INTO MR483, TURN RIGHT INTO ALBERT WESSELS STREET, TURN RIGHT INTO HARDWICK STREET, LEFT INTO MURCHISON STREET, RIGHT INTO VOORTREKKER STREET TO TERMINUS STREET TAXI RANK NEWCASTLE AND RETURN.
12.22	FROM OSIZWENI HIGH SCHOOL OE27 STREET, TURN RIGHT OE1 STREET, LEFT OSIZ5 STREET, TURN RIGHT INTO P209 ROAD, ONTO P296 STREET, TURN LEFT INTO MR483, RIGHT INTO ALBERT WESSELS STREET, TURN RIGHT INTO ALLEN STREET, LEFT INTO KIRKLAND STREET, RIGHT INTO VOORTREKKER STREET, RIGHT TO TERMINUS STREET TAXI RANK NEWCASTLE AND RETURN.
12.23	FROM BOB SHOPPING CENTRE OSIZ8 STREET, TURN RIGHT OD17 STREET, TURN LEFT OSIZ9 STREET, LEFT INTO OD38 STREET, RIGHT INTO OSIZ8 STREET, LEFT OSIZ7 STREET, TURN RIGHT OSIZ5 STREET, TURN LEFT INTO MR483, LEFT INTO N11 ROAD, TURN RIGHT INTO ALLEN STREET, KIRKLAND STREET, RIGHT INTO VOORTREKKER STREET, TURN RIGHT TO TERMINUS STREET TAXI RANK NEWCASTLE AND RETURN.
12.24	FROM MAKHANYA TAXI RANK IN OSIZWENI ALONG OA75, TURN RIGHT INTO OSIZ3 STREET, TURN LEFT OSIZ1, TURN LEFT INTO MR483, TURN RIGHT INTO ALBERT WESSELS STREET, TURN RIGHT INTO HARDWICK STREET, LEFT INTO HARDING STREET, RIGHT INTO ALLEN STREET, LEFT INTO KIRKLAND STREET, RIGHT INTO VOORTREKKER STREET TO TERMINUS STREET TAXI RANK NEWCASTLE AND RETURN.
12.25	FROM OSIZWENI TAXI RANK OB1 STREET, TURN LEFT INTO MR483, RIGHT INTO ALBERT WESSELS STREET, RIGHT INTO HARDWICK, LEFT INTO HARDING STREET, RIGHT INTO ALLEN STREET, LEFT INTO KIRKLAND STREET, RIGHT INTO VOORTREKKER STREET, RIGHT INTO TERMINUS STREET TAXI RANK NEWCASTLE AND RETURN.
12.26	FROM MAKHANYA TAXI RANK IN OSIZWENI ALONG OA75 STREET, TURN RIGHT INTO OA23 STREET, TURN RIGHT INTO OA1 STREET, TURN LEFT OSIZ3 STREET, TURN RIGHT INTO OB77 STREET, TURN RIGHT INTO OB2 STREET, TURN LEFT INTO OSIZ1 STREET, TURN LEFT INTO MR483, TURN RIGHT INTO ALBERT WESSELS STREET, TURN RIGHT INTO HARDWICK STREET, TURN LEFT INTO HARDING STREET, RIGHT INTO ALLEN STREET, LEFT INTO KIRKLAND STREET, RIGHT INTO VOORTREKKER STREET TO TERMINUS STREET TAXI RANK NEWCASTLE AND RETURN.
12.27	FROM RAMLAAN STORE, MAFAPHLAWANA VILLAGE ALONG P209 ROAD, ONTO P296 STREET, TURN LEFT INTO MR483, TURN RIGHT INTO ALBERT WESSELS STREET, RIGHT INTO HARDWICK STREET, LEFT INTO HARDING STREET, RIGHT INTO ALLEN STREET, LEFT INTO KIRKLAND STREET, RIGHT INTO VOORTREKKER STREET TO TERMINUS STREET TAXI RANK NEWCASTLE AND RETURN.



transport

Department:
Transport
Province of KwaZulu-Natal

GAZETTE

LGKZNG02-2018-
APR

REGION: ALL

12.28	FROM BOB SHOPPING CENTRE IN OSIZWENI ALONG OSIZ8 STREET, INTO OSIZ10 STREET, TURN LEFT OSIZ9 STREET, ONTO OSIZ7 STREET, TURN RIGHT OSIZ5 STREET, TURN LEFT INTO MR483, TURN RIGHT INTO N11 STREET, TURN LEFT INTO ALBERT WESSELS STREET, RIGHT INTO ALLEN STREET, LEFT INTO KIRKLAND STREET, RIGHT INTO VOORTREKKER STREET, RIGHT INTO TERMINUS STREET TAXI RANK NEWCASTLE AND RETURN
12.29	FROM GOOD HOPE SUPERMARKET, BLAAUBOSCH BRS, TURN INTO BR1, TURN RIGHT INTO MR483, RIGHT INTO ALBERT WESSELS, TURN RIGHT INTO HARDWICK STREET, LEFT INTO HARDING STREET, INTO ALLEN STREET, INTO KIRKLAND, RIGHT INTO VOORTREKKER STREET, RIGHT TO TERMINUS STREET TAXI RANK NEWCASTLE AND RETURN
12.30	FROM BOB SHOPPING CENTRE IN OSIZWENI OSIZ 8 STREET, TURN LEFT OC1 STREET, TURN RIGHT OSIZ 5 STREET, TURN LEFT INTO MR483, LEFT INTO N11 ROAD, TURN RIGHT INTO ALLEN STREET, TURN LEFT INTO KIRKLAND STREET, RIGHT INTO VOORTREKKER STREET, RIGHT INTO TERMINUS STREET TAXI RANK NEWCASTLE AND RETURN.
12.31	FROM KHIZANI TAXI RANK IN OSIZWENI OSIZ 5 STREET, TURN RIGHT INTO A O75 STREET, TURN RIGHT INTO OSIZ 3 STREET, TURN LEFT OSIZ 1 STREET, TURN LEFT INTO MR483, TURN RIGHT INTO ALBERT WESSELS STREET, TURN RIGHT INTO HARDWICK STREET, LEFT INTO HARDING STREET, RIGHT INTO ALLEN STREET, TURN LEFT INTO KIRKLAND STREET, INTO VOORTREKKER STREET, RIGHT TO TERMINUS STREET TAXI RANK NEWCASTLE AND RETURN.
12.32	NEWCASTLE TO DURBAN FROM NEWCASTLE TAXI RANK TURN LEFT INTO KIRKLAND THEN TURNS RIGHT INTO ALLEN STREET THEN TURNS RIGHT INTO N11 THEN TURNS LEFT INTO N3 THEN TURNS LEFT INTO ALICE STREET THEN TURNS LEFT INTO ALBERT STREET THEN TURNS RIGHT INTO UMGENI ROAD DURBAN TAXI RANK AND RETURN.
12.33	NEWCASTLE TO NONGOMA FROM NEWCASTLE TAXI RANK TURN LEFT INTO KIRKLAND THEN TURNS RIGHT INTO ALLEN STREET THEN TURNS LEFT INTO N11 THEN TURNS RIGHT INTO MR483 THEN TURNS RIGHT INTO R34 THEN TURNS LEFT INTO R33 THEN ONTO R69 THEN TURNS RIGHT INTO R618 TO NONGOMA TAXI RANK AND RETURN.
12.34	NEWCASTLE TO PAULPIETERSBURG FROM NEWCASTLE TAXI RANK TURN LEFT INTO KIRKLAND THEN TURNS RIGHT INTO ALLEN THEN TURNS LEFT INTO N11 THEN TURN LEFT INTO MR483 THEN TURN RIGHT INTO R34 THEN TURN LEFT INTO R33 THEN TURN RIGHT INTO DUMBE TAXI RANK IN PAUL PIETERSBURG AND RETURN.
12.35	UTRECHT TO NEWCASTLE FROM UTRECHT TAXI RANK INTO R34 THEN INTO MR483 THEN INTO N11 THEN INTO ALLEN STREET THEN RIGHT INTO VOORTREKKER STREET THEN TO TERMINAS STREET TAXI RANK IN NEWCASTLE.
12.36	NEWCASTLE TO NQUTHU FROM NEWCASTLE TAXI RANK TURN LEFT INTO KIRKLAND THEN TURNS RIGHT INTO ALLEN STREET THEN TURNS LEFT INTO N11 THEN TURNS RIGHT INTO MR483 THEN TURNS RIGHT INTO R34 ONTO NKANDE ROAD TO NQUTHU TAXI RANK AND RETURN.
12.37	NEWCASTLE TO EMPANGENI FROM NEWCASTLE TAXI RANK TURNS LEFT INTO KIRKLAND STREET THEN TURN RIGHT INTO ALLEN STREET THEN TURNS LEFT INTO N11 THEN TURNS RIGHT INTO MR483 THEN TURNS RIGHT INTO R34 THEN TO THE TAXI RANK IN EMANGENI AND RETURN.
12.38	FROM NEWCASTLE TAXI RANK, LEFT KIRKLAND, RIGHT ALLEN STREET, RIGHT N11, LEFT INTO N3 RIGHT INTO CHURCH STREET TO PIETERMARITZBURG TAXI RANK AND RETURN.



transport

Department:
Transport
Province of KwaZulu-Natal

GAZETTE

LGKZNG02-2018-
APR

REGION: ALL

1) Application Number: APP0098832	2) Gazette Number: LGKZNG02-2018-APR
3) Applicant: AS KIPPEN ID NO. 5702210094088 Association: ZAMOKUHLE TAXI ASSOCIATION (PORT SHEPS)	4) Applicant Address: PO BOX 1013 UMTETWENI 4235
5) Existing Licence Holder: BM NDWALANE ID NO. 4907165229081	6) Existing Licence Holder Address: P O BOX 43 IZOTSHA KWA-ZULU NATAL 4242
7) Type of application: NORMAL TRANSFER	8) Operating Licence Number: LGKZN1003000334
9) Vehicle Type: MINIBUS	10) 1 X 14 (SEATED) + 0 (STANDING)
11) Region: UGU-OGWINI	
12.1	PORT SHEPSTONE ALONG RYDER STREET JOINING R102 TO HIBBERDENE LOAD HIBBERDENE, FAFA, UMKOMAAS, AMANZIMTOTI JOINING JOURNEY ROAD TO OFF LOAD ISIPHINGO, REUNION, WEMA TO BROOK STREET 61, AND RETURN TO PORT SHEPSTONE OFFLOAD, UMTHWALUME, HIBBERDENE TO PORT SHEPSTONE TAXI RANK RYDER STREET.
12.2	2. PORT SHEPSTONE TO UMZINTO PORT SHEPSTONE TAXI RANK ALONG RYDER STREET JOINING R102 TO HIBBERDEN JOINING SEZELA ROAD TO UMZINTO TAXI RANK RETURN TO PORT SHEPSTONE TAXI RANK OFF LOAD FAFA, HIBBERDENE DIRECT TO PORT SHEPSTONE TAXI RANK.
12.3	PORT SHEPSTONE TO MTATA PORT SHEPSTONE TAXI RANK TO MANDELA DRIVE ALONG N2 IZINGOLWENI- HARDING- KOKSTAD OFF LOAD MT AYLIFF, QUMBU, TSOLO, MT FREE TO UMTATA TO MADERIA STREET, AND RETURN TO PORT SHEPSTONE. OFF LOAD PADDOCK, MURCHISON, BOBOYI, MARBURG BATES DIRECT TO PORT SHEPSTONE TAXI RANK.



transport

Department:
Transport
Province of KwaZulu-Natal

GAZETTE

LGKZNG02-2018-
APR

REGION: ALL

1) Application Number: APP0098833	2) Gazette Number: LGKZNG02-2018-APR
3) Applicant: EPM MCHUNU-DLAMINI ID NO. 7707140520084 Association: DAMBUZA TAXI ASSOCIATION	4) Applicant Address: 905 FJ SITHOLE RD IMBALI UNIT 2 3219
5) Existing Licence Holder: M DLAMINI ID NO. 7507125749082	6) Existing Licence Holder Address: PO BOX8813 CUMBERWOOD 3235
7) Type of application: DECEASED TRANSFER	8) Operating Licence Number: LGKZN0403000843
9) Vehicle Type: MINIBUS	10) 1 X 12 (SEATED) + 0 (STANDING)
11) Region: UMGUNGUNDLOVU	
12.1	<p>DAMBUZA.</p> <p>INBOUND: FROM DAMBUZA – JOBE BUTCHERY (KPE0016) TO PROFESSOR NYEMBEZI (SYMONS CENTRE) TAXI TERMINAL (KPC0093). ROUTE: DAMBUZA, MACHIBINI, MR7, MOSES MABHIDA (EDENDALE), LANGALIBALELE (LONGMARKET), BOSHOF.</p> <p>OUTBOUND: FROM PROFESSOR NYMBEZI (SYMONS CENTRE) TAXI TERMINAL (KPC0093) TO DAMBUZA – JOBE BUTCHERY (KPE0016). ROUTE: PIETERMARITZBURG, PINE, MOSES MABHIDA (EDENDALE), MR7, MACHIBISA, DAMBUZA.</p> <p>ALTERNATE ROUTINGS.</p> <p>INBOUND: DAMBUZA, MACHIBINI, MR7, MOSES MABHIDA (EDENDALE), LANGALIBALELE (LONGAMARKET), RETIEF, CHURCH. B. DAMBUZA, MACHIBISA, MR7, MOSES MABHIDA (EDENDALE), LANGALIBALELE (LONGMARKET). C. PIETERMARITZ, GARFIELD, CHURCH DAMBUZA, MACHIBISA, MR7, MOSES MABHIDA, (EDENDALE), LANGALIBALELE(LONGMARKET), PIETERMARITZ, SYMONS, CHURCH, BOSHOF.</p> <p>OUTBOUND: PIETERMARITZ, WEST STREET BUS/TAXI STATION, WEST JABU NDLOVU (LOOP), MOSES MABHIDA (EDENDALE), MR7, MACHIBISA, DAMBUZA. B. PIETERMARITZ, WEST STREET BUS/TAXI STATION, WEST, BURGER, MOSESE MABHIDA (EDENDALE), MR7, MACHIBISA, DAMBUZA. C. PIETERMARITZ, WEST STREET BUS/TAXI STATION, WEST, PRINCE ALFRED, CAMPSDRIFT, MOSES MABHIDA (EDENDALE), MR7, MACHIBISA, DAMBUZA</p> <p>RESTRICTIONS THE OFF- LOADING OF PASSENGERS ALONG MR7 ONLY PERMITTED BETWEEN THE CALUZA ROAD AND MACHIBISA ROAD INTERSECTION (INBOUND ROUTE AND OUTBOUND ROUTE). ON THIS SECTION OF THE ROUTE THE LOADING OF PASSENGERS IS NOT PERMITTED.</p>



transport

Department:
Transport
Province of KwaZulu-Natal

GAZETTE

LGKZNG02-2018-
APR

REGION: ALL

12.2 NTABENI

INBOUND FROM:DAMBUZA-JOBE BUTCHERY KPE001 TO PROFESSOR NYEMBEZI (SYMONS CENTRE) TAXI TERMINAL (KPC0093).

ROUTE: DAMBUZA, UNNAMED ROAD, H1, HH2, MACHIBISA, MR7, MOSES MABHIDA (EDENDALE), LANGALIBALELE (LONGAMARKET), BOSHOF.

OUTBOUND FROM:PITERMARTZ, PINE, MOSES MABHIDA (EDENDALE), MR7, MACHIBISA, HH2 H1, UNNAMED ROAD, DAMBUZA.

ALTERNATE ROUTING

INBOUND:

A. DAMBUZA, UNNAMED ROAD, H1, HH2, MACHIBISA, MR7, MOSES MABHIDA (EDENDALE), LANGALIBALELE (LONGMARKET), RETIEF, CHURCH.

B. DAMBUZA, UNNAMED ROAD, H1, HH2, MACHIBISA, MR7, MOSES MABHIDA (EDENDALE), LANGALIBALELE (LONGMARKET), RETIEF, PIETERMARITZ, BOURKE, CHURCH.

C. DAMBUZA, UNNAMED ROAD, H1, HH2, MACHIBISA, MR7, MOSES MABHIDA (EDENDALE), LANGALIBALELE (LONGMARKET), RETIEF, CHURCH, PIETERMARITZ, SYMONS, CHURCH, BOSHOF.

OUTBOUND:

A. PIETERMARITZ, WEST STREET BUS/TAXI STATION, WEST, JABU NDLOVU (LOOP), MOSES MABHIDA (EDENDALE), MR7, MACHIBISA, HH2, H1, UNNAMED ROAD, DAMBUZA.

B. PIETERMARITZ, WEST STREET BUS/TAXI STATION, WEST, BURGER, MOSES MABHIDA (EDENDALE), MR7, MACHIBISA, HH2, H1, UNNAMED ROAD, DAMBUZA.

C. PIETERMARITZ, WET STREET BUS/TAXI STATION, WEST, PRINCE ALFRED, CAMPSDRIFT, MOSES MABHIDA (EDENDALE), MR7, MACHIBISA, HH2, H1, UNNAMED ROAD, DAMBUZA.

RESTRICTIONS

THE OFF-LOADING OF PASSENGERS ALONG MR7 ONLY PERMITTED BETWEEN THE CALUZA ROAD AND MACHIBISA ROAD INTERSECTIONS (INBOUNDING ROUTE AND OUTBOUND ROUTE). ON THIS SECTION OF THE ROUTE THE LOADING OF PASSENGERS IS NOT PERMITTED.



transport

Department:
Transport
Province of KwaZulu-Natal

GAZETTE

LGKZNG02-2018-
APR

REGION: ALL

12.3	<p>ESITEBISINI.</p> <p>FROM: DAMBUZA-JOBE BUTCHERY (KPE0016) TO PROFESSOR NYEMBEZI (SYMONS CENTRE) TAXI TERMINAL (KPC0093).</p> <p>INBOUND ROUTE: DAMBUZA, SITEBHISINI, MR7, MABHIDA (EDENDALE), LANGALIBALELE (LONGMARKET), BOSHOF.</p> <p>OUTBOUND FROM: PROFESSOR NYEMBEZI (SYMONS CENTRE) TAXI TERMINAL (KPC0093) TO (DESTINATION): DAMBUZA-JOBE BUTCHERY (KPE0016). ROUTE: PIETERMARITZ, PINE, MOSES MABHIDA (EDENDALE), MR7, SITEBHISINI, DAMBUZA.</p> <p>ALTERNATE ROUTING</p> <p>INBOUND</p> <p>A. DAMBUZA, SITEBHISINI, MR7, MOSES MABHIDA (EDENDALE), LANGALIBALELE (LONGAMARKET), RETIEF CHURCH.</p> <p>B. DAMBUZA, SITEBHISINI, MR7, MOSES MABHIDA (EDENDALE), LANGALIBALELE (LONGMARKET), RETIEF, PIETERMARITZ</p> <p>C. DAMBUZA, SITEBHISINI, MR7, MOSES MABHIDA (EDENDALE), LANGALIBALELE (LONGMARKET), RETIEF PIETERMARITZ, SYMONS, CHURCH, BOSHOF.</p> <p>OUTBOUND</p> <p>A. PIETERMARTZ, WEST STREET BUS?TAXI STATION, WEST, JABU NDLOVU (LOOP). MOSES MABHIDA (EDENDALE), MR7, SITEBHISINI, DAMBUZA.</p> <p>B. PIETERMARITZ, WEST STREET BUS/TAXI STATION, WET, BURGER, MOSES MABHIDA (EDENDALE), MR7, SITEBHISINI, DAMBUZA.</p> <p>C. PIETERMARITZ, WEST STREET BUS/TAXI STATION, WEST, PRINCE ALFRED, CAMPSDRIFT, MOSES MABHIDA (EDENDALE), MR7, SITEBHISINI, DAMBUZA.</p> <p>RESTRICTIONSTHE OFF-LOADING OF PASSENGERS ALONG MR7 ONLY PERMITTED BETWEEN THE CALUZA ROAD AND MACHIBISA ROAD INTERSECTIONS (INBOUND ROUTE AND OUTBOUND ROUTE). ON THIS SECTION OF THE ROUTE THE LOADING OF PASSENGERS IS NOT PERMITTED.</p>
------	---



transport

Department:
Transport
Province of KwaZulu-Natal

GAZETTE

LGKZNG02-2018-
APR

REGION: ALL

12.4

2. MACHIBISA.

INBOUND: FROM DAMBUZA JOE BUTCHERY (KPE0016) TO PROFESSOR NYEMBEZI (SYMONS CENTRE) TAXI TERMINAL (KPC0093).

ROUTE: DAMBUZA, MACHIBISA, NANTSHI, UNNMAED ROAD, HH6, HH5, V771, MACHIBISA, HADEBE, LEFT MOUNT PATRIDGE, RIGHT PATA, MACHIBISA, MR7, MOSES MABHIDA (EDENDALE), LANGALIBALELE (LONGMARKET), BOSHOF.

OUTBOUND.

FROM PROFESSOR NYEMBEZI (SYMONS CENTRE) TAXI TERMINAL (KPC0093) TO DAMBUZA-JOBE BUTCHERY (KPE0016).

ROUTE: PIETERMARITZ, PINE, MOSES, MABHIDA, (EDENDALE) MR7, MACHIBISA, NANTSHI, UNNAMED ROAD, HH6, HH5, V771, MACHIBISA, HADEBE, LEFT MOUNT PATRIDGE, RIGHT PATA, MACHIBISA, DAMBUZA.

ALTERNATE ROUTINGS

INBOUND

A. DAMBUZA, MACHIBISA, NANTSHI, UNNMAED ROAD, HH6, HH5, V771, MACHIBISA, HADEBE, LEFT MOUNT PATRIDGE, RIGHT PATA, MACHIBISA, MR7, MOSES MABHIDA (EDENDALE), (LONGMARKET), RIETIEF, CHURCH.

B. DAMBUZA, MACHIBISA, NANTSHI, UNNMAED ROAD, HH6, HH5, V771, MACHIBISA, HADEBE, LEFT MOUNT PATRIDGE, RIGHT PATA, MACHIBISA, MR7, MOSES MABHIDA (EDENDALE), LANGALIBALELE (LONGMARKET), RIETIEF, PIETERMARITZ, SYMONS, CHURCH, BOSHOF.

C. DAMBUZA, MACHIBISA, NANTSHI, UNNAMED ROAD PATRIDGE, RIGHT PATA, MACHIBISA, MR7, MOSES MABHIDA (EDENDALE), LANGALIBALELE (LONGMARKET), RIETIEF, PIETERMARITZ, SYMONS, CHURCH, BOSHOF.

OUTBOUND.

A. PIETERMARITZ, WEST STREET BUS /TAXI STATION, WEST, JABU NDLOVU (LOOP), MOSES MABHIDA (EDENDALE), MR7, MACHIBISA, NANTSHI, UNNAMED ROAD, HH6, HH5, V771, MACHIBISA, HADEBE, LEFT MOUNT PATRIDGE, RIGHT PATA, MACHIBISA, DAMBUZA.

B. PIETERMARITZ, WEST STREET BUS/TAXI STATION, WEST, BURGER, MOSES MABHIDA (EDENDALE), MR7, MACHIBISA, NANTSHI, UNNAMED ROAD, HH6, HH5, V771, MACHIBISA, HADEBE, LEFT MOUNT PATRIDGE, RIGHT PATA, MACHIBISA, DAMBUZA.

C. PIETERMARITZ, WEST STREET BUS/TAXI STATION, WEST, PRINCE ALFRED, CAMPSDRIFT, MOSES MABHIDA (EDENDALE), MR7, MACHIBISA, NANTSHI, UNNAMED ROAD, HH6, HH5, V771, MACHIBISA, HADEBE, LEFT MOUNT PATRIDGE, RIGHT PATA, MACHIBISA, DAMBUZA.

RESTRICTIONS

THE OFF-LOADING OF PASSENGERS ALONG MR7 ONLY PERMITTED BETWEEN THE CALUZA ROAD AND MACHIBISA ROAD INTERSECTIONS (INBOUND ROUTE AND OUTBOUND ROUTE). ON THIS SECTION OF THE ROUTE THE LOADING OF PASSENGERS IS NOT PERMITTED.



transport

Department:
Transport
Province of KwaZulu-Natal

GAZETTE

LGKZNG02-2018-
APR

REGION: ALL

1) Application Number: APP0098838	2) Gazette Number: LGKZNG02-2018-APR
3) Applicant: EPM MCHUNU-DLAMINI ID NO. 7707140520084 Association: DAMBUZA TAXI ASSOCIATION	4) Applicant Address: 905 FJ SITHOLE RD IMBALI UNIT 2 3219
5) Existing Licence Holder: M DLAMINI ID NO. 7507125749082	6) Existing Licence Holder Address: 905 FJ SITHOLE RD IMBALI UNIT 2, PMBURG KWAZULU-NATAL KWA-ZULU NATAL 3219
7) Type of application: DECEASED TRANSFER AND NEW OPERATING LICENCE	8) Operating Licence Number: LKNKZN0118570
9) Vehicle Type: MINIBUS TAXI	10) 1 X 9-16 (SEATED) + 0 (STANDING)
11) Region: UMGUNGUNDLOVU	
12.1	<p>1.DAMBUZA</p> <p>INBOUND</p> <p>From (Origin): Dambuza – Jobe Butchery (KPE0016) To (Destination): Professor Nyembezi (Symons Centre) Taxi Terminal (KPC0093)</p> <p>ROUTE: Dambuza, Machibini, MR7, Moses Mabhida (Edendale), Langelibalele(Longmarket), Boshoff.</p> <p>OUTBOUND:</p> <p>From (Origin): Professor Nymbezi (Symons Centre) Taxi Terminal (KPC0093) To (Destination): Dambuza – Jobe Butchery (KPE0016)</p> <p>ROUTE: Pietermaritzburg, Pine, Moses Mabhida (Edendale), MR7, Machibisa, Dambuza.</p> <p>ALTERNATE ROUTINGS:</p> <p>INBOUND:</p> <p>A.Dambuza, Machibini, MR7, Moses Mabhida (Edendale), Langelibalele (Longamarket), Retief, Church</p> <p>B.Dambuza, Machibisa, MR7, Moses Mabhida (Edendale), Langelibalele(Longmarket), Retief, Pietermaritz, Garfield, Church</p> <p>C.Dambuza, Machibisa, MR7, Moses Mabhida, (Edendale), Langelibalele(Longmarket), Pietermaritz, Symons, Church, Boshoff.</p> <p>OUTBOUND:</p> <p>A.Pietermaritz, West Street Bus/Taxi Station, West Jabu Ndlovu (Loop),Moses Mabhida (Edendale), MR7, Machibisa, Dambuza.</p> <p>B.Pietermaritz, West Street Bus/Taxi Station, West, Burger, Mosese Mabhida (Edendale), MR7, Machibisa, Dambuza.</p> <p>C.Pietermaritz, West Street Bus/Taxi Station, West, Prince Alfred, Campsdrift, Moses Mabhida (Edendale), MR7, Machibisa, Dambuza.</p> <p>RESTRICTIONS</p> <p>The off- loading of passengers along MR7 only permitted between the Caluza Road and Machibisa Road intersection (Inbound Route and Outbound Route). On this section of the route the loading of passengers is not permitted.</p>



transport

Department:
Transport
Province of KwaZulu-Natal

GAZETTE

LGKZNG02-2018-
APR

REGION: ALL

12.2	<p>2. MACHIBISA</p> <p>INBOUND From (origin): Dambuza_Joe Butchery (KPE0016) To (Destination) : Professor Nyembezi (Symons Centre) Taxi Terminal (KPC0093)</p> <p>ROUTE Dambuza, machibisa, Nantshi, Unnmaed Road, HH6, HH5, V771, Machibisa, Hadebe, Left Mount Patridge, Right Pata, Machibisa, Mr7, Moses Mabhida (Edendale), Langelibalele (Longmarket), Boshoff</p> <p>OUTBOUND From (origin): Professor Nyembezi (Symons Centre) Taxi Terminal (KPC0093) To (Destination): Dambuza-Jobe Butchey (KPE0016)</p> <p>ROUTE: Pitermaritz, Pine, Moses, Mabhida, (Edendale) MR7, Machibisa, Nantshi, Unnamed Road, HH6, HH5, V771, Machubisa, Hadebe, Left Mount Patridge, Right Pata, Machibisa, Dambuza.</p> <p>ALTERNATE ROUTINGS:</p> <p>INBOUND:</p> <p>A Dambuza, Machibisa, Nantshi, Unnmaed Road, HH6, HH5, V771, Machibisa. Hadebe, Left Mount Patridge, Right Pata, Machibisa, MR7, Moses Mabhida (Edendale), (Longmarket), Rietief, Church.</p> <p>B Dambuza, machibisa, Nantshi, Unnmaed Road, HH6, HH5, V771, Machibisa, Hadebe, Left Mount Patridge, Right Pata, Machibisa, MR7, Moses Mabhida (Edendale), Langelibalele (Longmarket), Retief, Pietermaritz, Symons, Church, Boshoff.</p> <p>C Dambuza, machibisa, Nantshi, Unnamed Road Patridge, Right Pata, machibisa, MR7, Moses Mabhida (Edendale), Langelibalele (Longmarket), Retief, Pietermaritz, Symons, Church, Boshoff.</p> <p>OUTBOUND:</p> <p>A Pitermaritz, West Street Bus /Taxi Station, West, Jabu Ndlovu (Loop), Moses Mabhida (Edendale), MR7, Machibisa, Nantshi, Unnamed Road, HH6, HH5, V771, machibisa, Hadebe, Left Mount Patridge, Right Pata, machibisa, Dambuza.</p> <p>B Pitermaritz, West Street Bus/Taxi Station, West, Burger, Moses Mabhida (Edendale), Mr7, Machibisa, nantshi, Unnamed Road, HH6, HH5, V771, Machibisa, Hadebe, left Mount Patridge, Right Pata, Machibisa, Dambuza.</p> <p>C Pitermaritz, West Street Bus/Taxi Station, West, Prince Alfred, Campsdrift, Moses Mabhida (Edendale), Mr7, Machibisa, Nantshi, Unnamed Road, HH6, HH5, V771, Machibisa, Hadebe, Left Mount Patridge, Right Pata, machibisa, Dambuza.</p> <p>RESTRICTIONS</p> <p>The off-loading of passengers along Mr7 only permitted between the Caluza Road and machibisa Road intersections (Inbound Route and Outbound Route). On this section of the route the loading of passengers is not permitted.</p>
------	--



transport

Department:
Transport
Province of KwaZulu-Natal

GAZETTE

LGKZNG02-2018-
APR

REGION: ALL

12.3

3. NTABENI

INBOUND:

From (Origin): Dambuza-Jobe Butchery KPE001

To (Destination): Professor Nyembezi (Symons Centre) Taxi Terminal (KPC0093)

ROUTE:

Dambuza, Unnamed Road, H1, HH2, Machibisa, MR7, Moses Mabhida (Edendale), Langalibalele (Longamarket), Boshoff.

OUTBOUND:

From (Origin): Professor Nyembezi (Symons Centre) Taxi Terminal (KPC0093)

To (Destination): Dambuza-Jobe Butchery (KPE0016)

ROUTE:

Pietermaritz, Pine, Moses Mabhida (Edendale), MR7, Machibisa, HH2 H1, Unnamed Road, Dambuza.

ALTERNATE ROUTING

INBOUND:

A Dambuza, Unnamed Road, H1, HH2, Machibisa, MR7, Moses Mabhida (Edendale), Langalibalele (Longamarket), Retief, Church

B Dambuza, Unnamed Road, H1, HH2, machibisa, Mr7, Moses Mabhida (Edendale), Langalibalele (Longamarket), Retief, Pietermaritz, Bourke, Church

C Dambuza, Unnamed Road, H1, HH2, Machibisa, MR7, Moses Mabhida (Edendale), Langalibalele (Longamarket), Retief, Church, Pietermaritz, Symons, Church, Boshoff

OUTBOUND:

A Pietermaritz, west Street Bus/Taxi Station, West, Jabu Ndlovu (Loop), Moses Mabhida (Edendale), MR7, Machibisa, HH2, H1, Unnamed Road, Dambuza

B Pietermaritz, West Street Bus/Taxi Station, West, Burger, Moses Mabhida (Edendale), MR7, Machibisa, HH2, H1, Unnamed Road, Dambuza.

C Pietermaritz, Wet Street Bus/Taxi Station, West, Prince Alfred, Campsdrift, Moses Mabhida (Edendale), MR7, Machibisa, HH2, H1, Unnamed Road, Dambuza.

RESTRICTIONS

The off-loading of passengers along MR7 only permitted between the Caluza Road and Machibisa Road intersections (Inbounding Route and Outbound Route). On this section of the route the loading of passengers is not permitted.



transport

Department:
Transport
Province of KwaZulu-Natal

GAZETTE

LGKZNG02-2018-
APR

REGION: ALL

12.4

4. ESITEBISINI

From (Origin): Dambuza-Jobe Butchery (KPE0016)
To (Destination): Professor Nyembezi (Symons Centre) Taxi Terminal (KPC0093)

INBOUND:

ROUTE:

Dambuza, Sitebhisini, MR7, Mabhida (Edendale), Langalibalele (Longmarket), Boshoff

OUTBOUND:

From (Origin): Professor Nyembezi (Symons Centre) Taxi Terminal (KPC0093)
To (Destination): Dambuza-Jobe Butchery (KPE0016)

ROUTE:

Pietermaritz, Pine, Moses Mabhida (Edendale), Mr7, Sitebhisini, Dambuza.

ALTERNATE ROUTING

INBOUND:

A Dambuza, Sitebhisini, MR7, Moses Mabhida (Edendale), Langalibalele (Longmarket), Retief Church.

B Dambuza, Sitebhisini, Mr7, Moses Mabhida (Edendale), Langalibalele (Longmarket), Retief, Pietermaritz

C Dambuza, Sitebhisini, MR7, Moses Mabhida (Edendale), Langalibalele (Longmarket), Retief Pietermaritz, Symons, Church, Boshoff.

OUTBOUND

A Pietermaritz, West Street Bus/Taxi Station, West, Jabu Ndlovu (Loop), Moses Mabhida (Edendale), MR7, Sitebhisini, Dambuza.

B Pietermaritz, West Street Bus/Taxi Station, West, Burger, Moses Mabhida (Edendale), MR7, Sitebhisini, Dambuza.

C Pietermaritz, West Street Bus/Taxi Station, West, Prince Alfred, Campsdrift, Moses Mabhida (Edendale), MR7, Sitebhisini, Dambuza.

RESTRICTIONS

The off-loading of passengers along MR7 only permitted between the Caluza Road and Machibisa road intersections (Inbound Route and Outbound Route). On this section of the route the loading of passengers is not permitted.



transport

Department:
Transport
Province of KwaZulu-Natal

GAZETTE

LGKZNG02-2018-
APR

REGION: ALL

1) Application Number: APP0098841	2) Gazette Number: LGKZNG02-2018-APR
3) Applicant: DP MATHONSI ID NO. 6206010840087 Association: OSIZWENI UTRECHT B.TAXI ASSOCIATION	4) Applicant Address: P.O BOX 4781 MADADENI 2951
5) Existing Licence Holder: TP KHOZA ID NO. 5304085488089	6) Existing Licence Holder Address: HOUSE NO 1656 OSIZWENI KWAZULU-NATAL 2952
7) Type of application: NORMAL TRANSFER	8) Operating Licence Number: LGKZN0103000574
9) Vehicle Type: MINIBUS	10) 1 X 15 (SEATED) + 0 (STANDING)
11) Region: AMAJUBA	
12.1	FROM NEWCASTLE TAXI RANK TERMINUS STREET, LEFT KIRKLAND STREET, RIGHT ALLEN STREET, LEFT OAK STREET (ARBOR PARK), LEFT ALBERT WESSELS, RIGHT HARDWICK, LEFT ALLEN, LEFT KIRKLAND TO TAXI RANK.
12.2	FROM OSIZWENI POST OFFICE ALONG OSIZ3 STREET, TURN LEFT INTO OB77 STREET, TURN RIGHT INTO OB2 STREET, TURN LEFT INTO OSIZ1 STREET, TURN LEFT INTO OSIZ1 STREET, TURN LEFT INTO MR483, LEFT INTO N11, TURN RIGHT INTO ALLEN STREET, LEFT INTO KIRKLAND STREET, RIGHT INTO VOORTREKKER STREET TO TERMINUS STREET TAXI RANK NEWCASTLE AND RETURN.
12.3	FROM OSIZWENI TOWNSHIP ALL UNITS TO MADADENI TOWNSHIP ALL SECTIONS AND RETURN.



transport

Department:
Transport
Province of KwaZulu-Natal

GAZETTE

LGKZNG02-2018-
APR

REGION: ALL

1) Application Number: APP0098842	2) Gazette Number: LGKZNG02-2018-APR
3) Applicant: NM NZAMA ID NO. 8011045847083 Association: OSIZWENI TAXI ASSOCIATION	4) Applicant Address: P.O BOX 940 NEWCASTLE 2940
5) Existing Licence Holder: SJ MAHLABA ID NO. 6606195384084	6) Existing Licence Holder Address: P.O. BOX 2701 NEWCASTLE KWAZULU-NATAL 2940
7) Type of application: NORMAL TRANSFER	8) Operating Licence Number: LGKZN0103000288
9) Vehicle Type: MINIBUS	10) 1 X 15 (SEATED) + 0 (STANDING)
11) Region: AMAJUBA	
12.1	(A) OSIZWENI TAXI ASSOCIATION ROUTES TO NEWCASTLE STARTING POINTS 1. FROM SECTION C OSIZWENI (BOB'S SHOPPING COMPLEX). (A) TURN LEFT TO KHUZANI SHOPPING COMPLEX ON THE INTERSECTION TURN LEFT TO MSOMI, PROCEED AND TURN RIGHT TO MAKHANYA ROAD, PROCEED TILL INTERSECTION AND TURN RIGHT FIVE STAR SHOPPING CENTRE, TURN LEFT TO XOLANI HIGH SCHOOL ROAD, PROCEED TILL INTERSECTION AND TURN RIGHT TO EMPOMPINI CENTRE THEN TURN LEFT TO (R34) NEWCASTLE ROAD. (B) TURN RIGHT TO LONG HOMES AREA, PROCEED AND TURN LEFT TO TOP RANK, PROCEED UNTIL VALLEY CAFE INTERSECTION AND TURN RIGHT TO POLICE STATION ROAD AND ON THE INTERSECTION TURN LEFT TOWARD SIX, ZAMAZAMA, PROCEED TILL MAKHASANA INTERSECTION AND TURN RIGHT, PROCEED AND TURN LEFT TO EMPOMPINI, TURN LEFT TO (R34) NEWCASTLE ROAD. (C) PROCEED TO OSIZWENI HIGH SCHOOL TURN LEFT AND TURN RIGHT TO TOP RANK, PROCEED TILL VALLEY CAFE INTERSECTION, PROCEED TILL EGAGASINI GENERAL DEALER, PHUMLA MQASHI GENERAL DEALER, MAKHASANA GENERAL DEALER PROCEED AND TURN LEFT TO EMPOMPINI AREA AND TURN LEFT TO (R34) NEWCASTLE ROAD. TO NEWCASTLE. (A) PROCEED FROM MATHUKUSA INTERSECTION WITH (R34) NEWCASTLE ROAD TILL N11 (NATIONAL ROAD) TURN TO LEFT TO N11 THEN TURN RIGHT TO LADYSMITH ROAD, ALLEN STREET AND TURN LEFT TO KIRKLAND STREET TURN RIGHT TO VOORTREKKER AND TO NEWCASTLE TERMINUS AND RETURN. (B) PROCEED FROM MATHUKUSA INTERSECTION WITH (R34) NEWCASTLE ROAD TILL INTERSECTION TURN RIGHT TO N11 (NATIONAL ROAD) AND PROCEED TILL THE LEFT OFF-RAMP TO ALBERT WESSEL DRIVE AND PROCEED TO THE THIRD INTERSECTION AND TURN RIGHT TO LADYSMITH ROAD, ALLEN STREET AND TURN LEFT TO EITHER MURCHISON OR KIRKLAND STREET TURN RIGHT TO VOORTREKKER ROAD TO NEWCASTLE TERMINUS AND RETURN ALONG THE RESERVE ROUTE TO OSIZWENI. CONDITIONS: NO PICKING UP OR DROPPING OFF ON THE N34 AND N11.



transport

Department:
Transport
Province of KwaZulu-Natal

GAZETTE

LGKZNG02-2018-
APR

REGION: ALL

1) Application Number: APP0098846	2) Gazette Number: LGKZNG02-2018-APR
3) Applicant: ZE SHEZI ID NO. 4806215473089 Association: KLIPRIVER TAXI ASSOCIATION	4) Applicant Address: P O BOX 1090 LADYSMITH KWAZULU NATAL 3381
5) Existing Licence Holder: NOT APPLICABLE ID NO. NOT APPLICABLE	6) Existing Licence Holder Address: NOT APPLICABLE
7) Type of application: NEW OPERATING LICENCE	8) Operating Licence Number: LKNKZN019834
9) Vehicle Type: MINIBUS	10) 1 X 13 (SEATED) + 0 (STANDING)
11) Region: UTHUKELA	
12.1	CHARTER SERVICE: FROM KLIPRIVER TAXI RANK TO POINTS WITHIN THE PROVINCE OF KWAZULU-NATAL ONLY. NO PICKING UP OR SETTING DOWN OF PASSENGERS EN ROUTE.
12.2	<p>CONDITIONS/RESTRICTIONS</p> <ol style="list-style-type: none"> 1. Passengers may be picked up and/or set down only at designated Taxi Rank or Taxi Stop, which shall exclude Bus Stops. 2. On the inbound trip to Durban, Newcastle, Dundee, Colenso, Greytown no passengers may be picked up enroute from leaving the magisterial of Klipriver until reaching the destination rank. 3. On the return trip to Klipriver, no passengers may be set down until reaching the Magisterial District of Klipriver. 4. Entry or ranking on private property is not permitted without permission of the Landlord, a copy of which must be supplied to the Board before issue operating licence. 5. Without having entered into an agreement with other operators on a common route, as contemplated by section 88 (2) (B) of Act 22 of 2000, the picking up or setting down of passengers on such route is not permitted. A copy of such agreement must be supplied to the Board. 6. At ranks, whether on -street or off-street, only the taxis that can be accommodated in the demarcated area may occupy the rank, excess vehicles must hold elsewhere at designated holding areas. 7. Rank permits or letters of authority must be produced in respect of all ranks in municipal arrears, in particular major towns and cities. 8. The allocation of any route or portion of a route is subject to the condition that it has been approved and allocated in good faith and that such route will be invalid should it transpire that the route or portion thereof will, or has caused conflict due to it having been approved based on incorrect or false information supplied to the Board or as a result of an error. In such instance the operating licence must be returned to the Board for correction. 9. The vehicle must be covered by motor vehicle insurance as well as personal liability insurance.



transport

Department:
Transport
Province of KwaZulu-Natal

GAZETTE

LGKZNG02-2018-
APR

REGION: ALL

12.3	<p>35. EZAKHENI TO LADYSMITH/LYELL STREET TAXI RANK</p> <p>ROUTE ONE;</p> <p>A'INBOUND: From Ezakheni Taxi Rank at Shaka Street, along Shaka Street turn into P325 load and offload, along P325 turn left into Helpmekaar Road load and offload into Danskraal load and offload, along Helpmekaar Road turn left into Newcastle Road, turn left into Thompson Road into Illing Road load and offload along Illing Road turn right into Alfred Street turn left into Crawshaw Road into Lyeel Street, turn right into Lyell Street Taxi Rank. Or proceed along Alfred Street, turn left into Murchison Street offload along Murchison turn left into King Street turn left into Lyell Street and turn right into Lyell Street Taxi Rank.</p> <p>'BOUTBOUND; From Lyell Street Taxi rank turn left into Queen Street, turn right into Lyell Street along Lyeel Street into Crashshaw Road along Crawshaw Road into Newcastle Road along Newcastle Road turn right into Helpmekaar Road along Helpmekaar Road turn right into P323 Road along P325 Road turn right into Shaka Street in Ezakheni Taxi Rank.</p> <p>ROUTE TWO</p> <p>'A INBOUND : From Ezakheni D Section bus terminus Stimela Road along Stimela Road turn left into P333 turn left into Ezakheni Industrial Area (Pieters)</p> <p>'Boutbound: Use the same route as per forward route.</p>
------	--



transport

Department:
Transport
Province of KwaZulu-Natal

GAZETTE

LGKZNG02-2018-
APR

REGION: ALL

1) Application Number: APP0098847	2) Gazette Number: LGKZNG02-2018-APR
3) Applicant: EPM MCHUNU-DLAMINI ID NO. 7707140520084 Association: DAMBUZA TAXI ASSOCIATION	4) Applicant Address: 905 FJ SITHOLE RD IMBALI UNIT 2 3219
5) Existing Licence Holder: M DLAMINI ID NO. 7507125749082	6) Existing Licence Holder Address: 905 FJ SITHOLE RD IMBALI UNIT 2, PMBURG KWAZULU-NATAL KWA-ZULU NATAL 3219
7) Type of application: DECEASED TRANSFER AND NEW OPERATING LICENCE	8) Operating Licence Number: LKNKZN0117546
9) Vehicle Type: MINIBUS TAXI	10) 1 X 9-16 (SEATED) + 0 (STANDING)
11) Region: UMGUNGUNDLOVU	
12.1	ROUTE 0 CHARTER SERVICE FROM DAMBUZA TAXI RANK TO POINT WITH THE KZN ONLY. NO PICKING UP OR SETTING DOWN OF PASSENGERS EN ROUTE.



transport

Department:
Transport
Province of KwaZulu-Natal

GAZETTE

LGKZNG02-2018-
APR

REGION: ALL

12.2	<p>1.DAMBUZA</p> <p>INBOUND</p> <p>From (Origin): Dambuza – Jobe Butchery (KPE0016) To (Destination): Professor Nyembezi (Symons Centre) Taxi Terminal (KPC0093)</p> <p>ROUTE: Dambuza, Machibini, MR7, Moses Mabhida (Edendale), Langalibalele(Longmarket), Boshoff.</p> <p>OUTBOUND:</p> <p>From (Origin): Professor Nymbezi (Symons Centre) Taxi Terminal (KPC0093) To (Destination): Dambuza – Jobe Butchery (KPE0016)</p> <p>ROUTE: Pietermaritzburg, Pine, Moses Mabhida (Edendale), MR7, Machibisa, Dambuza.</p> <p>ALTERNATE ROUTINGS:</p> <p>INBOUND:</p> <p>A.Dambuza, Machibini, MR7, Moses Mabhida (Edendale), Langalibalele (Longamarket), Retief, Church</p> <p>B.Dambuza, Machibisa, MR7, Moses Mabhida (Edendale), Langalibalele(Longmarket), Retief, Pietermaritz, Garfield, Church</p> <p>C.Dambuza, Machibisa, MR7, Moses Mabhida, (Edendale), Langalibalele(Longmarket), Pietermaritz, Symons, Church, Boshoff.</p> <p>OUTBOUND:</p> <p>A.Pietermaritz, West Street Bus/Taxi Station, West Jabu Ndlovu (Loop),Moses Mabhida (Edendale), MR7, Machibisa, Dambuza.</p> <p>B.Pietermaritz, West Street Bus/Taxi Station, West, Burger, Mosese Mabhida (Edendale), MR7, Machibisa, Dambuza.</p> <p>C.Pietermaritz, West Street Bus/Taxi Station, West, Prince Alfred, Campsdrift, Moses Mabhida (Edendale), MR7, Machibisa, Dambuza.</p> <p>RESTRICTIONS</p> <p>The off- loading of passengers along MR7 only permitted between the Caluza Road and Machibisa Road intersection (Inbound Route and Outbound Route). On this section of the route the loading of passengers is not permitted.</p>
------	---



transport

Department:
Transport
Province of KwaZulu-Natal

GAZETTE

LGKZNG02-2018-
APR

REGION: ALL

12.3	<p>2. MACHIBISA</p> <p>INBOUND From (origin): Dambuza_Joe Butchery (KPE0016) To (Destination) : Professor Nyembezi (Symons Centre) Taxi Terminal (KPC0093)</p> <p>ROUTE Dambuza, machibisa, Nantshi, Unnmaed Road, HH6, HH5, V771, Machibisa, Hadebe, Left Mount Patridge, Right Pata, Machibisa, Mr7, Moses Mabhida (Edendale), Langalibalele (Longmarket), Boshoff</p> <p>OUTBOUND From (origin): Professor Nyembezi (Symons Centre) Taxi Terminal (KPC0093) To (Destination): Dambuza-Jobe Butchey (KPE0016)</p> <p>ROUTE: Pitermaritz, Pine, Moses, Mabhida, (Edendale) MR7, Machibisa, Nantshi, Unnamed Road, HH6, HH5, V771, Machubisa, Hadebe, Left Mount Patridge, Right Pata, Machibisa, Dambuza.</p> <p>ALTERNATE ROUTINGS:</p> <p>INBOUND:</p> <p>A Dambuza, Machibisa, Nantshi, Unnmaed Road, HH6, HH5, V771, Machibisa. Hadebe, Left Mount Patridge, Right Pata, Machibisa, MR7, Moses Mabhida (Edendale), (Longmarket), Rietief, Church.</p> <p>B Dambuza, machibisa, Nantshi, Unnmaed Road, HH6, HH5, V771, Machibisa, Hadebe, Left Mount Patridge, Right Pata, Machibisa, MR7, Moses Mabhida (Edendale), Langalibalele (Longmarket), Retief, Pietermaritz, Symons, Church, Boshoff.</p> <p>C Dambuza, machibisa, Natshi, Unnamed Road Patridge, Right Pata, machibisa, MR7, Moses Mabhida (Edendale), Langalibalele (Longmarket), Retief, Pietermaritz, Stmons, Church, Boshoff.</p> <p>OUTBOUND:</p> <p>A Pitermaritz, West Street Bus /Taxi Station, West, Jabu Ndlovu (Loop), Moses Mabhida (Edendale), MR7, Machibisa, Nantshi, Unnamed Road, HH6, HH5, V771, machibisa, Hadebe, Left Mount Patridge, Right Pata, machibisa, Dambuza.</p> <p>B Pitermaritz, West Street Bus/Taxi Station, Wet, Burger, Moses Mabhida (Edendale), Mr7, Machibisa, nantshi, Unnamed Road, HH6, HH5, V771, Machibisa, Hadebe, left Mount Patridge, Right Pata, Machibisa, Dambuza.</p> <p>C Pitermaritz, West Street Bus/Taxi Station, Wet, Prince Alfred, Campsdrift, Moses Mabhida (Edendale), Mr7, Machibisa, Nantshi, Unnamed Road, HH6, HH5, V771, Machibisa, Hadebe, Left Mount Patridge, Right Pata, machibisa, Dambuza.</p> <p>RESCRICTIONS</p> <p>The off-loading of passengers along Mr7 only permitted between the Caluza Road and machibisa Road intersections (Inbound Route and Outbound Route). On this section of the route the loading of passengers is not permitted.</p>
------	---



transport

Department:
Transport
Province of KwaZulu-Natal

GAZETTE

LGKZNG02-2018-
APR

REGION: ALL

12.4	<p>3. NTABENI</p> <p>INBOUND: From (Origin): Dambuza-Jobe Butchery KPE001 To (Destination): Professor Nyembezi (Symons Centre) Taxi Terminal (KPC0093)</p> <p>ROUTE: Dambuza, Unnamed Road, H1, HH2, Machibisa, MR7, Moses Mabhida (Edendale), Langalibalele (Longmarket), Boshoff.</p> <p>OUTBOUND: From (Origin): Professor Nyembezi (Symons Centre) Taxi Terminal (KPC0093) To (Destination): Dambuza-Jobe Butchery (KPE0016)</p> <p>ROUTE: Pietermaritz, Pine, Moses Mabhida (Edendale), Mr7, Machibisa, HH2 H1, Unnamed Road, Dambuza.</p> <p>ALTERNATE ROUTING</p> <p>INBOUND: A Dambuza, Unnamed Road, H1, HH2, Machibisa, MR7, Moses Mabhida (Edendale), Langalibalele (Longmarket), Retief, Church B Dambuza, Unnamed Road, H1, HH2, machibisa, Mr7, Moses Mabhida (Edendale), Langalibalele (Longmarket), Retief, Pietermaritz, Bourke, Church C Dambuza, Unnamed Road, H1, HH2, Machibisa, MR7, Moses Mabhida (Edendale), Langalibalele (Longmarket), Retief, Church, Pietermaritz, Symons, Church, Boshoff</p> <p>OUTBOUND: A Pietermaritz, west Street Bus/Taxi Station, West, Jabu Ndlovu (Loop), Moses Mabhida (Edendale), MR7, Machibisa, HH2, H1, Unnamed Road, Dambuza B Pietermaritz, West Street Bus/Taxi Station, West, Burger, Moses Mabhida (Edendale), MR7, Machibisa, HH2, H1, Unnamed Road, Dambuza. C Pietermaritz, Wet Street Bus/Taxi Station, West, Prince Alfred, Campsdrift, Moses Mabhida (Edendale), MR7, Machibisa, HH2, H1, Unnamed Road, Dambuza.</p> <p>RESTRICTIONS The off-loading of passengers along MR7 only permitted between the Caluza Road and Machibisa Road intersections (Inbounding Route and Outbound Route). On this section of the route the loading of passengers is not permitted.</p>
------	--



transport

Department:
Transport
Province of KwaZulu-Natal

GAZETTE

LGKZNG02-2018-
APR

REGION: ALL

12.5

4. ESITEBISINI

From (Origin): Dambuza-Jobe Butchery (KPE0016)
To (Destination): Professor Nyembezi (Symons Centre) Taxi Terminal (KPC0093)

INBOUND:

ROUTE:

Dambuza, Sitebhisini, MR7, Mabhida (Edendale), Langelibalele (Longmarket), Boshoff

OUTBOUND:

From (Origin): Professor Nyembezi (Symons Centre) Taxi Terminal (KPC0093)
To (Destination): Dambuza-Jobe Butchery (KPE0016)

ROUTE:

Pietermaritz, Pine, Moses Mabhida (Edendale), Mr7, Sitebhisini, Dambuza.

ALTERNATE ROUTING

INBOUND:

A Dambuza, Sitebhisini, MR7, Moses Mabhida (Edendale), Langelibalele (Longmarket), Retief Church.

B Dambuza, Sitebhisini, Mr7, Moses Mabhida (Edendale), Langelibalele (Longmarket), Retief, Pietermaritz

C Dambuza, Sitebhisini, MR7, Moses Mabhida (Edendale), Langelibalele (Longmarket), Retief Pietermaritz, Symons, Church, Boshoff.

OUTBOUND

A Pietermaritz, West Street Bus/Taxi Station, West, Jabu Ndlovu (Loop), Moses Mabhida (Edendale), MR7, Sitebhisini, Dambuza.

B Pietermaritz, West Street Bus/Taxi Station, West, Burger, Moses Mabhida (Edendale), MR7, Sitebhisini, Dambuza.

C Pietermaritz, West Street Bus/Taxi Station, West, Prince Alfred, Campsdrift, Moses Mabhida (Edendale), MR7, Sitebhisini, Dambuza.

RESTRICTIONS

The off-loading of passengers along MR7 only permitted between the Caluza Road and Machibisa road intersections (Inbound Route and Outbound Route). On this section of the route the loading of passengers is not permitted.



Department:
Transport
Province of KwaZulu-Natal

LGKZNG02-2018-
APR

REGION: ALL

- | | |
|--|---|
| 1) Application Number: APP0098849 | 2) Gazette Number: LGKZNG02-2018-APR |
| 3) Applicant: LM MNGOMA
ID NO. 7909175113088
Association: UMZINTO TAXI OWNERS ASSOCIATION | 4) Applicant Address:
P O BOX 11088
UMZINTO
KWA-ZULU NATAL
4200 |
| 5) Existing Licence Holder: NOT APPLICABLE
ID NO. NOT APPLICABLE | 6) Existing Licence Holder Address:
NOT APPLICABLE |
| 7) Type of application: NEW OPERATING LICENCE | 8) Operating Licence Number: NOTAVAILABLE |
| 9) Vehicle Type: MINIBUS | 10) 1 X 13 (SEATED) + 0 (STANDING) |
| 11) Region: UGU-OGWINI | |
| 12.1 | <p>DEPART FROM UMZINTO TAXI RANK, TURN LEFT INTO UMZINTO OLD MAIN ROAD, TURN LEFT INTO PARK RYNIE – UMZINTO ROAD, TURN LEFT INTO R6129 (PARK RYNIE IXOPO ROAD), TURN LEFT INTO R104, THEN INTO N2 FREEWAY NORTH BOUND, TURN LEFT INTO JOYNER ROAD, TURN RIGHT INTO JEFFELS ROAD, DROP OFF POINT AT THE INTERSECTION OF PROSPECTION ROAD, TURN RIGHT INTO OLD SOUTH COAST ROAD, TURN LEFT INTO PRINCE MCWAYIZENI DRIVE, DROP OFF POINT EZIMBUZINI TAXI RANK, PROCEED ALONG PRINCE MCWAYIZENI DRIVE, TURN RIGHT INTO MANGOSUTHU HIGHWAY, DROP OFF POINT AT THE UMLAZI TEHUIS HOTEL ENTRANCE, PROCEED ALONG SOUTH COAST ROAD, DROP OFF POINT AT S.J.SMITH HOSTEL ENTRANCE, PROCEED ALONG THE SOUTH COAST, DROP OFF POINT AT MEREBANK RAILWAY STATION, PROCEED ALONG SOUTH COAST ROAD, THEN TURN LEFT INTO EDWIN SWALES VC DRIVE, PROCEED TO UMBILO ROAD DROP OFF POINT AT KING EDWARD ENTRANCE, PROCEED ALONG UMBILO ROAD THEN TURN RIGHT INTO GALE STREET, TURN LEFT INTO WARWICK AVENUE, TURN RIGHT INTO THE RANK NO 2900-293 AND OFFLOAD PASSENGERS.</p> <p>(RETURN JOURNEY)
DEPART FROM THE TAXI RANK 290-293 WARWICK AVENUE, DURBAN, TURN LEFT INTO WEST STREET, TURN RIGHT INTO PARK STREET AT THE INTERSECTION WITH SMITH STREET, TURN RIGHT INTO SOUTHERN FREEWAY (M4), LEFT INTO THE N2 SOUTH BOUND, PROCEED STRAIGHT, TURN LEFT INTO THE R100, TURN RIGHT INTO R120, DROP OFF POINT AT THE GJ CROOKES HOSPITAL ENTRANCE, PROCEED TO UMBILO ROAD, TURN LEFT INTO UMLAZI TEHUIS HOTEL ENTRANCE, PROCEED ALONG SOUTH COAST ROAD, DROP OFF POINT AT MEREBANK RAILWAY STATION, PROCEED ALONG SOUTH COAST ROAD, THEN TURN LEFT INTO EDWIN SWALES VC DRIVE, PROCEED TO UMBILO ROAD DROP OFF POINT AT KING EDWARD ENTRANCE, PROCEED ALONG UMBILO ROAD THEN TURN RIGHT INTO GALE STREET, TURN LEFT INTO WARWICK AVENUE, TURN RIGHT INTO THE RANK NO 2900-293 AND OFFLOAD PASSENGERS</p> <p>(FORWARD JOURNEY)
DEPART FROM UMZINTO TAXI RANK, TURN LEFT INTO UMZINTO OLD MAIN ROAD, TURN LEFT INTO PARK RYNIE – UMZINTO ROAD, TURN LEFT INTO R6129 (PARK RYNIE IXOPO ROAD), TURN LEFT INTO R104, THEN INTO N2 FREEWAY NORTH BOUND, TURN LEFT INTO JOYNER ROAD, TURN RIGHT INTO JEFFELS ROAD, DROP OFF POINT AT THE INTERSECTION OF PROSPECTION ROAD, TURN RIGHT INTO OLD SOUTH COAST ROAD, TURN LEFT INTO PRINCE MCWAYIZENI DRIVE, DROP OFF POINT EZIMBUZINI TAXI RANK, PROCEED ALONG PRINCE MCWAYIZENI DRIVE, TURN RIGHT INTO MANGOSUTHU HIGHWAY, DROP OFF POINT AT THE UMLAZI TEHUIS HOTEL ENTRANCE, PROCEED ALONG SOUTH COAST ROAD, DROP OFF POINT AT S.J.SMITH HOSTEL ENTRANCE, PROCEED ALONG THE SOUTH COAST, DROP OFF POINT AT MEREBANK RAILWAY STATION, PROCEED ALONG SOUTH COAST ROAD, THEN TURN LEFT INTO EDWIN SWALES VC DRIVE, PROCEED TO UMBILO ROAD DROP OFF POINT AT KING EDWARD ENTRANCE, PROCEED ALONG UMBILO ROAD THEN TURN RIGHT INTO GALE STREET, TURN LEFT INTO WARWICK AVENUE, TURN RIGHT INTO THE RANK NO 2900-293 AND OFFLOAD PASSENGERS</p> |



transport

Department:
Transport
Province of KwaZulu-Natal

GAZETTE

LGKZNG02-2018-
APR

REGION: ALL

12.2	<p>9. UMZINTO TO PORT SHEPSTONE</p> <p>FROM UMZINTO TAXI RANK, TURN LEFT INTO OLD MAIN ROAD, TURN LEFT INTO ESPERANZA TO SEZELA ROAD, TURN RIGHT TO (N2) SOUTH BOUNDARY, TURN LEFT INTO R102, DROP OFF ONLY AT HIBBERDENE ALONG R102, DROP OFF ONLY, AT THE INTERSECTION OF R102 PAIRVIEW MISSION UMZUMBE ROAD, DROP OFF ONLY AT THE INTERSECTION OF R102 AND UMZUMBE STATION ROAD, DROP OFF MELVILLE ROAD INTERSECTION AND R102, DROP OFF ONLY AT SOUTH PORT, TURN OFF ALONG R102, DROP OFF ONLY AT THE SEA PARK ALONG R102, TURN RIGHT INTO AKIEN STREET, TURN LEFT INTO NELSON MANDELA DRIVE, TURN RIGHT INTO RYDER ROAD, PROCEED INTO THE RANK, OFFLOAD AND PICK UP.</p> <p>RETURN JOURNEY.</p> <p>FROM PORT SHEPSTONE TAXI RANK, INTO RYDER ROAD, TURN LEFT INTO SHEPSTONE STREET, TURN RIGHT INTO REYNOLD STREET, TURN RIGHT INTO COLLEY STREET, TURN LEFT INTO BAZLEY STREET, LEFT AGAIN INTO R102, TURN RIGHT AGAIN IN N2 FREEWAY NORTH BOUNDARY, TURN LEFT INTO ESPERANZA SEZELA ROAD, DROP OFF AT BURTON INTERSECTION OF ESPERANZA SEZELA AND R102, DROP OFF AT KWA NYUSWA AT SHABALALA, DROP OFF AT GLIBHENI DROP OFF AT KWAJIJI JUNCTION, TURN RIGHT INTO UMZINTO OLD MAIN ROAD, TURN RIGHT INTO UMZINTO OLD MAIN ROAD, TURN RIGHT INTO UMZINTO TAXI RANK AND OFF LOAD PASSENGERS.</p>
12.3	<p>UMZINTO TO PORT ST. JOHNS (FORWARD JOURNEY)</p> <p>DEPART FROM UMZINTO TAXI RANK, TURN LEFT UMZINTO OLD MAIN ROAD, TURN LEFT INTO ESPERANZA SEZELA ROAD, TURN RIGHT INTO N2 FREEWAY SOUTH BOUND, UNTIL END OF FREEWAY, PROCEED ALONG R61, DIRECT TO PORT ST. JOHNS MUNICIPALITY TAXI RANK.</p> <p>(RETURN JOURNEY)</p> <p>DEPART FROM PORT ST. JOHNS TAXI RANK, TURN RIGHT INTO R61, PROCEED STRAIGHT UNTIL THE BEGINNING OF N2 FREEWAY NORTH BOUND, AT SOUTH BROOM, PROCEED ALONG THE N2 FREEWAY, TURN LEFT AT THE SEZELA INTERCHANGE, TURN LEFT AGAIN INTO ESPERANZA SEZELA ROAD, OFF LOAD AT BURTON POINT AND OFF LOAD PASSENGERS AT NYUSWA TURN OFF, OFF LOAD AT SHABALALA POINT, OFF LOAD AT GLIBHENI, OFF LOAD PASSENGERS AT NDLOVINI, OFF LOAD PASSENGERS AT MAHLUBI STORE, OFF LOAD PASSENGERS, BENEVA OFF LOAD PASSENGERS AT PULANGWENI, OFF LOAD PASSENGERS AT CHIBINI, OFF LOAD PASSENGERS AT ESPERANZA, OFF LOAD AT ENGEN GARAGE, OFF LOAD AT FNB AND STANDARD BANK, OFF LOAD PASSENGERS AT KISMET STORE, TURN RIGHT AT UMZINTO TAXI RANK, OFF LOAD PASSENGERS.</p>
12.4	<p>UMZINTO TO SCOTTBURGH & RETURN.</p> <p>DEPART FROM UMZINTO TAXI RANK, TURN LEFT INTO UMZINTO OLD MAIN ROAD, TURN LEFT INTO UMZINTO PARK RYNIE ROAD, DROP OFF AND PICK UP AT UMZINTO SECONDARY SCHOOL POINT, TURN LEFT INTO COURT ROAD DROP OFF AND PICK UP AT OK FOOD MARKET PROCEED AND TURN LEFT INTO R612 DROP OFF AND PICK UP AT UMZINTO PRISON, PROCEED ALONG R612 PICK UP AND DROP OFF AT KWAMELHLOENTOMBI POINT, PROCEED PICK UP AND DROP OFF AT KWA SMITH TURN OFF, PROCEED PICK UP AND DROP OFF AT ELLINGHAM ESTATES TURN OFF, PROCEED ALONG R612, PICK UP AND DROP OFF AT PENNY ROAD (PARK HILL GARAGE) PROCEED ALONG THE SAME ROAD PICK UP AND DROP OFF AT KARIMS LANE, PICK UP AND DROP OFF AT HOME AFFAIRS TURN OFF, DROP OFF AND PICK UP AT CAFÉ ERICA AND TOTAL GARAGE POINT, DROP OFF AND PICK UP AT RAILWAY STATION, DROP OFF AND PICK UP AT CONVENT ROAD TURN OFF, PROCEED ALONG FIRST STREET PARK RYNIE TURN LEFT INTO MAIN STREET, BEACH ROAD, DROP OFF AND PICK AT THE PILLAY MARKET, PROCEED ALONG MAIN STREET AT THE INTERSECTION TURN RIGHT INTO R102 DROP OFF AND PICK UP AT MONTANA POINT, PROCEED ALONG R102 DROP OFF AT SCOTTBURGH MALLTURN OFF, DROP OFF AND PICK UP AT GJ CROOKES HOSPITAL, PROCEED ON THE SAME ROAD INTO SCOTTBURGH TAXI RANK.</p>



transport

Department:
Transport
Province of KwaZulu-Natal

GAZETTE

LGKZNG02-2018-
APR

REGION: ALL

- | | |
|-------------|---|
| 12.5 | <p>FROM UMZINTO TAXI RANK TURN LEFT INTO OLD MAIN ROAD UMZINTO. FROM INTERSECTION TURN LEFT ESPERANZA SEZELA ROAD TURN RIGHT TO R102. DROP OFF OR PICK UP BURTON INTERSECTION, DROP OFF / PICK UP / DROP OFF ON PICK UP KWA MAGWAZA JIJI INTERSECTION AND R102 PROCEED ALONG R102 DROP OFF OR PICK UP KWA MAHLOKOHLOKO COMPOUND, PICK UP OR DROP OFF AT INTERSECTION OF R102 AND P560 ROAD (BAZLEY ROAD) DROP OFF OR PICK UP AT INTERSECTION P560 AND LAGOON DRIVE. TURN RIGHT INTO LAGOON DRIVE DROP OFF OR PICK UP AT INTERSECTION OF WATERWOOD HOLIDAY COTTAGES ENTRANCE DROP OFF BAZLEY BEACH CARAVAN CAMPING RESORT.</p> <p>RETURN</p> <p>RETURN ALONG LAGOON DRIVE DROP OFF AND PICK UP WATERWOOD COTTAGES, DROP OFF OR PICK UP P560 LAGOON DRIVE TURN LEFT INTO P560 DROP OFF OR PICK UP AT THE INTERSECTION OF P560 AND R102 (KINGSDALE) TURN LEFT INTO R102 DROP OFF OR PICK UP AT THE BANANA FARM ENTRANCE. RETURN ALONG R102 DROP OFF AND PICK UP AT KWA MAHLOKOHLOKO COMPOUND PROCEED ALONG R102, DROP OFF OR PICK UP KWA BURTON INTERSECTION TURN LEFT TO ESPERANZA SEZELA ROAD DROP OFF AND PICK UP KWA NYUSWA, DROP OFF AND PICK UP AT NDLOVINI, DROP OFF PICK UP KWA JIJI JUNCTION, DROP OFF AND PICK UP KWHLANTI, DROP OFF AND PICK UP AT BENEVA INTERSECTION, DROP OFF AND PICK UP ECHIBINI, DROP OFF AND PICK UP AT ESPERANZA DRIFT STORE TURN OFF DROP OFF AND PICK UP UMZINTO RAILWAY STATION, DROP OFF AT UMZINTO MOTOR GARAGE AND PICK UP TURN RIGHT TO UMZINTO OLD MAIN ROAD AT FNB DROP OFF AND PICK UP PROCEED ALONG MAIN ROAD PICK UP AND DROP OFF UMZINTO TOWN BOARD PROCEED ALONG MAIN ROAD, DROP OFF AT QUICK FITT OR PICK UP DROP OFF OR PICK UP AT KISMET TRADING STORE PICK UP OR DROP OFF AT ADAMS DROP OFF, OR PICK UP AT CURRY BAR, DROP OFF OR PICK UP AT CHECKOUT PROCEED ALONG MAIN ROAD TURN RIGHT INTO THE TAXI RANK.
(PICK UP ARE SUBJECT TO CONDITION 3 BELOW)</p> |
| 12.6 | <p>FROM UMZINTO TAXI RANK, TURN RIGHT INTO UMZINTO OLD MAIN ROAD (P197/1), TURN LEFT INTO UNNAMED ROAD TO RIVERSIDE PARK. DROP OF AND PICK UP AT THE PARKING AREA ALONG THE UNNAMED ROAD AT RIVERSIDE PARK. TURN RIGHT BACK INTO UNNAMED ROAD AND TURN LEFT INTO OLD MAIN ROAD P197/1, DROP OFF AND PICK UP AT TEMPLE ROAD TURN OFF ALONG THE SAME OLD MAIN ROAD, DROP OFF AND PICK UP AT HAZELWOOD STORE PROCEED ALONG OLD MAIN ROAD, TURN RIGHT INTO FLAMINGO ROAD LEADING TO GHANDINAGER TOWNSHIP, DROP OFF AND PICK UP AT THE INTERSECTION OF NIGHTINGALE ROAD, DROP OFF AND PICK UP AT INTERSECTION OF NIGHTINGALE AND PELICAN ROAD, TURN RIGHT INTO FALCON ROAD DROP OFF AND PICK UP AT INTERSECTION OF FALCON ROAD, DROP OFF AND PICK UP AT THE INTERSECTION OF NIGHTINGALE AND FALCON ROAD, TURN LEFT INTO NIGHTINGALE ROAD, TURN RIGHT INTO FLAMINGO ROAD, DROP OFF AND PICK AT THE INTERSECTION OF FLAMINGO AND P197/1 (UMZINTO OLD MAIN ROAD), TURN LEFT INTO P197/1 DROP OFF AND PICK UP AT HAZELWOOD STORE, DROP OFF AND PICK TEMPLE ROAD PROCEED ALONG OLD MAIN ROAD P197/1 DROP OFF AND PICK UP AT TURN OFF TO RIVERSIDE PARK PROCEED ALONG THE SAME ROAD AND TURN LEFT INTO UMZINTO TAXI RANK AND DROP PASSENGERS.</p> |



transport

Department:
Transport
Province of KwaZulu-Natal

GAZETTE

LGKZNG02-2018-
APR

REGION: ALL

- | | |
|-------------|--|
| 12.7 | <p>FROM UMZINTO TAXI RANK, TURN LEFT INTO THE UMZINTO OLD MAIN ROAD, DROP OFF AND PICK UP PASSENGERS AT STANDARD AND FIRST NATIONAL BANKS, TURN LEFT INTO ESPERANZA SEZELA ROAD, DROP AND PICK UP PASSENGERS AT UMZINTO STATION, PROCEED ALONG THE SAME ROAD, DROP AND PICK UP PASSENGERS AT ESPERANZA OLD MILL, DROP AND PICK UP PASSENGERS AT DRIFT STORE, PROCEED ALONG THE SAME ROAD, DROP AND PICK UP PASSENGERS AT D13 INTERSECTION (PLANGWENI), PROCEED ALONG THE SAME ROAD, DROP AND PICK UP PASSENGERS AT EZIMANGWENI, DROP OFF AND PICK UP PASSENGERS AT BENEVA INTERSECTION, DROP AND PICK UP PASSENGERS AT AMAHLUBI STORE (KWAHLANTI), DROP OFF AND PICK UP PASSENGERS AT KWAJIJI INTERSECTION, DROP AND PICK UP PASSENGERS AT NDLOVINI, DROP OFF AND PICK UP PASSENGERS AT GLIBENI INTERSECTION, DROP OFF AND PICK UP PASSENGERS AT SHABALALA POINT, PROCEED ALONG THE SAME ROAD, DROP AND PICK UP AT N2 ON RAMP, PROCEED INTO R102 ROAD, DROP OFF AT N2 SEZELA OFF-RAMP, PROCEED ALONG R102, DROP OFF AND PICK UP PASSENGERS AT OLD SEZELA ROAD INTERSECTION, DROP OFF AND PICK UP AT THE D13 ROAD INTERSECTION, TURN LEFT INTO D13. DROP OFF AND PICK UP AT KWASHANGE LOADING ZONE, PROCEED ALONG D13 ROAD, DROP OFF AND PICK UP AT NKOMBO INTERSECTION THEN TURN RIGHT INTO AN UNNAMED ROAD, PROCEED ALONG THE SAME ROAD, DROP OFF AND PICK UP AT KWAMNGOMA TURN RIGHT INTO D13 ROAD. PROCEED ALONG THE SAME ROAD, PICK UP AND DROP OFF AT MHANGAMKHULU SCHOOL. PROCEED ALONG D13 ROAD UNTIL THE INTERSECTION WITH ESPERANZA SEZELA ROAD, CROSS OVER TO THE UNNAMED ROAD. DROP OFF AND PICK UP AT KWATHUSI, DROP OFF AND PICK UP AT MNGQUBUZENI CIRCLE, PROCEED ALONG THE UNNAMED ROAD. DROP OFF AND PICK UP AT KWAMASITHELA, TURN LEFT INTO BENEVA COMPOUND, DROP OFF AND PICK UP AT MAGUNDENYANA, DROP OFF AND PICK UP AT KWAMTHIYANE. PROCEED ALONG THE UNNAMED ROAD UNTIL BENEVA ESPERANZA SEZELA ROAD INTERSECTION, TURN LEFT INTO ESPERANZA SEZELA ROAD, DROP OFF AND PICK UP AT EZIMANGWENI. DROP OFF AND PICK UP AT PLANGWENI AND ESPERANZA SEZELA ROAD INTERSECTION (PLANGWENI), DROP OFF AND PICK UP AT ECHIBINI, DROP OFF AND PICK UP AT DRIFT STORE TURN OFF. PROCEED ALONG THE SAME ROAD, DROP OFF AND PICK UP AT ESPERANZA LD SUGAR MILL, DROP OFF AND PICK UP AT SOMKHANDI HOSPITAL. DROP OFF AND PICK UP AT UMZINTO STATION, TURN RIGHT INTO UMZINTO OLD MAIN ROAD, DROP OFF AND PICK UP AT STANDARD BANK AND FIRST NATIONAL BANK. DROP OFF AND PICK UP AT KISMET TRADING STORE,</p> |
| 12.8 | <p>DEPART FROM UMZINTO TAXI RANK, TURN LEFT UMZINTO OLD MAIN ROAD, TURN LEFT INTO ESPERANZA SEZELA ROAD PROCEED, TURN LEFT INTO D13 ROAD, PROCEED, TURN LEFT INTO R102, DROP OFF AND PICK UP AT SELBOURNE HOTEL GOLF CLUB, DROP AND PICK UP AT UMDONI PARK ENTRANCE, PROCEED AT TEA GARDEN, DROP OFF AND PICK UP AT AIRES NURSERY TURN OFF, PROCEED ALONG R102, DROP OFF AND PICK UP AT KELSO CLINIC SHELTER, PROCEED AND TURN RIGHT INTO KELSO STATION ROAD, DROP OFF AND PICK UP AT THE STATION, PROCEED ALONG THE SAME ROAD AT HAPPY WANDERERS CARAVAN PARK CIRCLE, DROP OFF AND PICK UP PASSENGERS, TURN BACK ALONG STATION ROAD, TURN RIGHT INTO R102, DROP OFF AND PICK UP AT ABRAMS FARM, TURN OFF, PROCEED ALONG R102, DROP OFF AND PICK UP AT ELLINGHAM ESTATE HOLIDAY RESORT, PROCEED, DROP OFF AND PICK UP AT HALFWAY SERVICE STATION, PROCEED RIGHT INTO R612, PROCEED STRAIGHT TO PARK RYNIE STATION, DROP OFF AND PICK UP PASSENGERS</p> <p>RETURN JOURNEY)
DEPART FROM PARK RYNIE STATION, TURN LEFT INTO R612, DROP OFF AND PICK UP PASSENGERS, AT PARK RYNIE SERVICE STATION, TURN LEFT INTO R102, DROP OFF AND PICK UP PASSENGERS AT ABRAMS FARMS, PROCEED ALONG R102, DROP OFF AND PICK UP PASSENGERS AT KELSO STATION ROAD, TURN OFF PROCEED ALONG R102, DROP OFF AND PICK UP PASSENGERS AT THE CLINIC SHELTER, DROP OFF AND PICK UP PASSENGERS AT PENNINGTON TEA GARDENS, TURN OFF, PROCEED, TURN RIGHT INTO D13 ROAD, DROP OFF AND PICK UP PASSENGERS AT NKOMBO POINT, PROCEED ALONG D13 ROAD, AT INTERSECTION, TURN RIGHT INTO SEZELA ESPERANZA ROAD, TURN RIGHT AGAIN INTO OLD MAIN ROAD UMZINTO AND TURN RIGHT INTO UMZINTO TAXI RANK</p> |



transport

Department:
Transport
Province of KwaZulu-Natal

GAZETTE

LGKZNG02-2018-
APR

REGION: ALL

12.9	<p>UMZINTO TO SHAYAMOYA (FORWARD JOURNEY)</p> <p>DEPART FROM THE UMZINTO TAXI RANK, TURN LEFT AT THE UMZINTO MAIN ROAD, TURN LEFT INTO TOWN BOARD, PROCEED TO SHAYAMOYA ALONG UMZINTO ROAD, OFF LOAD AT THE TOWNSHIP AND RETURN.</p> <p>(RETURN JOURNEY)</p> <p>DEPART FROM SHAYAMOYA TOWNSHIP, PICK UP AT PASSENGERS, TURN LEFT TO TOWN BOARD, OFF LOAD PASSENGERS, TURN RIGHT AND OFF LOAD AT KWIK FIT, OFF LOAD AT KISMET, OFF LOAD AT ADAMS STORE, PROCEED TO UMZINTO AND OFF LOAD AT UMZINTO TAXI RANK AND OFF LOAD PASSENGERS.</p>
12.10	<p>UMZINTO TO LUSIKISIKI.</p> <p>FORWARD JOURNEY.</p> <p>DEPART FROM UMZINTO TAXI RANK AND TURN LEFT AT UMZINTO OLD MAIN ROAD, TURN LEFT INTO ESPERANZA SEZELA ROAD, TURN RIGHT INTO N2 FREEWAY SOUTH BOUND UNTIL THE END OF THE FREEWAY AND PROCEED ALONG R61 DIRECT TO LUSIKISIKI MUNICIPALITY TAXI RANK.</p> <p>RETURN JOURNEY.</p> <p>DEPART FROM LUSIKISKI TAXI RANK, TURN RIGHT INTO R61 FREEWAY, PROCEED STRAIGHT UNTIL THE BEGINNING OF N2 FREEWAY NORTH BOUND AT SOUTH BROOM, PROCEED ALONG THE N2 FREEWAY, TURN LEFT AT SEZELA INTER CHANGE, TURN LEFT AGAIN INTO ESPERANZA SEZELA ROAD, OFF LOAD PASSENGERS AT EPULANGWENI, OFF LOAD PASSENGERS AT CHIBINI AND OFF LOAD PASSENGERS AT ESPERANZA, OFF LOAD AT ENGINE GARAGE, OFF LOAD KISMET STORE AND OFF LOAD AT CHECKOUT STORE UMZINTO, PASS ROBOTS, TURN RIGHT, OFF LOAD PASSENGERS AT UMZINTO TAXI RANK.</p>
12.11	<p>UMZINTO TO DUMISA.</p> <p>FORWARD JOURNEY.</p> <p>FROM UMZINTO TAXI RANK, TURN RIGHT INTO UMZINTO OLD MAIN, TURN LEFT INTO RIVERSIDE PARK, DROP OFF AND PICK UP PASSENGERS AT THE PARKING AREA, PROCEED TO THE UMZINTO OLD MAIN ROAD AND TURN LEFT, ALONG THE MAIN ROAD, DROP OFF AND PICK UP PASSENGERS AT TEMPLE ROAD, DROP OFF AND PICK UP PASSENGERS AT HAZELWOOD STORE, PROCEED ALONG THE OLD MAIN ROAD, TURN LEFT INTO D153 ROAD, PROCEED ALONG THE D153 ROAD, THEN DROP OFF AND PICK UP AT KARIMS, PROCEED ALONG D153 ROAD, DROP OFF AND PICK UP AT OQALWENI, PROCEED ALONG THE D153 ROAD THEN DROP OFF AND PICK UP PASSENGERS AT GODENI, DROP OFF AND PICK UP PASSENGERS AT MALUNGISA, DROP OFF AND PICK UP PASSENGERS AT KWA MAKHANYA, PROCEED ALONG THE SAME D153, DROP OFF AND PICK UP AT KWA NGCOBO, PROCEED ON THE SAME ROAD, DROP OFF AND PICK UP AT KWANTOBELA STORE, DROP OFF AND PICK UP PASSENGERS AT KWAMVUBU ESIQIWINI, PROCEED ALONG THE SAME ROAD, DROP AND PICK UP PASSENGERS AT KWADUMISA ERINGINI.</p> <p>FORWARD JOURNEY.</p> <p>PICK UP AND DROP OFF PASSENGERS AT KWADUMISA ERINGINI, PROCEED ALONG D153 ROAD, PICK UP AND DROP AT KWAMBULU ESIQIWINI, PROCEED ALONG THE SAME ROAD, PICK UP AND DROP OFF PASSENGERS AT KWANTOBELA STORE PROCEED, PICK UP AND DROP OFF PASSENGERS AT KWANGCOBO STORE, PROCEED ALONG THE SAME ROAD, PICK UP AND DROP OFF PASSENGERS AT EDIPHWINI RANK, PROCEED ALONG THE SAME ROAD, PICK UP AND DROP OFF PASSENGERS AT KWAMAKHANYA, PROCEED PICK UP AND DROP OFF PASSENGERS AT KWAMALUNGISA, PROCEED PICK UP AND DROP OFF AT OQALWENI, PROCEED AND PICK PASSENGERS AT KARIMS, PROCEED ALONG THE SAME ROAD (D153), TURN RIGHT INTO UMZINTO OLD MAIN ROAD, PICK UP AND DROP OFF PASSENGERS AT HAZELWOOD STORE, PROCEED ALONG THE SAME ROAD, PICK UP AND DROP OFF PASSENGERS AT TEMPLE ROAD, PROCEED ALONG THE OLD MAIN ROAD, TURN RIGHT INTO RIVERSIDE PARK PARKING AREA, DROP OFF AND PICK UP PASSENGERS AND RETURN INTO UMZINTO OLD MAIN ROAD, TURN LEFT INTO UMZINTO TAXI RANK.</p>
12.12	<p>FROM UMZINTO TAXI RANK TO POINT WITHIN THE PROVINCE OF KZN ONLY. NO PICKING UP OR SETTING DOWN OF PASSENGERS EN ROUTE.</p>

**transport**

Department:
Transport
Province of KwaZulu-Natal

GAZETTE

LGKZNG02-2018-
APR

REGION: ALL

- 12.13** | UMZINTO TO BHIZANA AND RETURN:
DEPART FROM UMZINTO TAXI RANK, TURN LEFT AT UMZINTO OLD MAIN ROAD, TURN LEFT
ESPERANZA SEZELA ROAD AND TURN RIGHT INTO FREEWAY SOUTHBOUND UNTIL THE END OF THE
FREEWAY PROCEED ALONG R61 DIRECT TO BHIZANA TAXI RANK.
RETURN:
DEPART FROM BHIZANA TAXI RANK AND TURN RIGHT INTO R61 FREEWAY PROCEED STRAIGHT UNTIL
BEGINNING OF THE N2 FREEWAY NORTH BOUND AT SOUTHBROOM PROCEED ALONG THE N2
FREEWAY, TURN LEFT AT THE SEZELA INTERSECTION, TURN LEFT AGAIN INTO ESPERANZA SEZELA
ROAD, OFF LOAD AT BURTON AND OFF LOAD AT NYUSWA, OFF LAOD AT KWA SHABALALA, OFF LOAD
AT GILBHEN , OFF LOAD AT NDLOVIN AND OFF LOAD AT MAHLUBI STORE, OFF LOAD AT BHINIVA, OFF
LOAD AT EPULANGWEN, OFF LOAD AT CHIBINI, OFF LOAD AT ESPERANZA , OFF LOAD AT ENGINE
MOTOR GARAGE, OFF LOAD AT FNB BANK , OFF LOAD AT KISMET STORE AND OFF LOAD AT
CHECKOUT STORE , PASS ROBOT TURN RIGHT AT UMZINTO TAXI RANK AND RETURN.



transport

Department:
Transport
Province of KwaZulu-Natal

GAZETTE

LGKZNG02-2018-
APR

REGION: ALL

1) Application Number: APP0098850	2) Gazette Number: LGKZNG02-2018-APR
3) Applicant: LM MNGOMA ID NO. 7909175113088 Association: UMZINTO TAXI OWNERS ASSOCIATION	4) Applicant Address: P O BOX 11088 UMZINTO KWA-ZULU NATAL 4200
5) Existing Licence Holder: NOT APPLICABLE ID NO. NOT APPLICABLE	6) Existing Licence Holder Address: NOT APPLICABLE
7) Type of application: NEW OPERATING LICENCE	8) Operating Licence Number: NOTAVAILABLE
9) Vehicle Type: MINIBUS	10) 1 X 15 (SEATED) + 0 (STANDING)
11) Region: UGU-OGWINI	
12.1	<p>DEPART FROM UMZINTO TAXI RANK, TURN LEFT INTO UMZINTO OLD MAIN ROAD, TURN LEFT INTO PARK RYNIE – UMZINTO ROAD, TURN LEFT INTO R6129 (PARK RYNIE IXOPO ROAD), TURN LEFT INTO R104, THEN INTO N2 FREEWAY NORTH BOUND, TURN LEFT INTO JOYNER ROAD, TURN RIGHT INTO JEFFELS ROAD, DROP OFF POINT AT THE INTERSECTION OF PROSPECTION ROAD, TURN RIGHT INTO OLD SOUTH COAST ROAD, TURN LEFT INTO PRINCE MCWAYIZENI DRIVE, DROP OFF POINT EZIMBUZINI TAXI RANK, PROCEED ALONG PRINCE MCWAYIZENI DRIVE, TURN RIGHT INTO MANGOSUTHU HIGHWAY, DROP OFF POINT AT THE UMLAZI TEHUIS HOTEL ENTRANCE, PROCEED ALONG SOUTH COAST ROAD, DROP OFF POINT AT S.J.SMITH HOSTEL ENTRANCE, PROCEED ALONG THE SOUTH COAST, DROP OFF POINT AT MEREBANK RAILWAY STATION, PROCEED ALONG SOUTH COAST ROAD, THEN TURN LEFT INTO EDWIN SWALES VC DRIVE, PROCEED TO UMBILO ROAD DROP OFF POINT AT KING EDWARD ENTRANCE, PROCEED ALONG UMBILO ROAD THEN TURN RIGHT INTO GALE STREET, TURN LEFT INTO WARWICK AVENUE, TURN RIGHT INTO THE RANK NO 2900-293 AND OFFLOAD PASSENGERS.</p> <p>(RETURN JOURNEY) DEPART FROM THE TAXI RANK 290-293 WARWICK AVENUE, DURBAN, TURN LEFT INTO WEST STREET, TURN RIGHT INTO PARK STREET AT THE INTERSECTION WITH SMITH STREET, TURN RIGHT INTO SOUTHERN FREEWAY (M4), LEFT INTO THE N2 SOUTH BOUND, PROCEED STRAIGHT, TURN LEFT INTO THE R100, TURN RIGHT INTO R120, DROP OFF POINT AT THE GJ CROOKES HOSPITAL ENTRANCE, PROCEED STRAIGHT, TURN LEFT INTO THE R104, THEN INTO N2 FREEWAY NORTH BOUND, TURN LEFT INTO JOYNER ROAD, TURN RIGHT INTO JEFFELS ROAD, DROP OFF POINT AT THE INTERSECTION OF PROSPECTION ROAD, TURN RIGHT INTO OLD SOUTH COAST ROAD, TURN LEFT INTO PRINCE MCWAYIZENI DRIVE, DROP OFF POINT EZIMBUZINI TAXI RANK, PROCEED ALONG PRINCE MCWAYIZENI DRIVE, TURN RIGHT INTO MANGOSUTHU HIGHWAY, DROP OFF POINT AT THE UMLAZI TEHUIS HOTEL ENTRANCE, PROCEED ALONG SOUTH COAST ROAD, DROP OFF POINT AT S.J.SMITH HOSTEL ENTRANCE, PROCEED ALONG THE SOUTH COAST, DROP OFF POINT AT MEREBANK RAILWAY STATION, PROCEED ALONG SOUTH COAST ROAD, THEN TURN LEFT INTO EDWIN SWALES VC DRIVE, PROCEED TO UMBILO ROAD DROP OFF POINT AT KING EDWARD ENTRANCE, PROCEED ALONG UMBILO ROAD THEN TURN RIGHT INTO GALE STREET, TURN LEFT INTO WARWICK AVENUE, TURN RIGHT INTO THE RANK NO 2900-293 AND OFFLOAD PASSENGERS</p>



transport

Department:
Transport
Province of KwaZulu-Natal

GAZETTE

LGKZNG02-2018-
APR

REGION: ALL

12.2	<p>9. UMZINTO TO PORT SHEPSTONE</p> <p>FROM UMZINTO TAXI RANK, TURN LEFT INTO OLD MAIN ROAD, TURN LEFT INTO ESPERANZA TO SEZELA ROAD, TURN RIGHT TO (N2) SOUTH BOUNDARY, TURN LEFT INTO R102, DROP OFF ONLY AT HIBBERDENE ALONG R102, DROP OFF ONLY, AT THE INTERSECTION OF R102 PAIRVIEW MISSION UMZUMBE ROAD, DROP OFF ONLY AT THE INTERSECTION OF R102 AND UMZUMBE STATION ROAD, DROP OFF MELVILLE ROAD INTERSECTION AND R102, DROP OFF ONLY AT SOUTH PORT, TURN OFF ALONG R102, DROP OFF ONLY AT THE SEA PARK ALONG R102, TURN RIGHT INTO AKIEN STREET, TURN LEFT INTO NELSON MANDELA DRIVE, TURN RIGHT INTO RYDER ROAD, PROCEED INTO THE RANK, OFFLOAD AND PICK UP.</p> <p>RETURN JOURNEY.</p> <p>FROM PORT SHEPSTONE TAXI RANK, INTO RYDER ROAD, TURN LEFT INTO SHEPSTONE STREET, TURN RIGHT INTO REYNOLD STREET, TURN RIGHT INTO COLLEY STREET, TURN LEFT INTO BAZLEY STREET, LEFT AGAIN INTO R102, TURN RIGHT AGAIN IN N2 FREEWAY NORTH BOUNDARY, TURN LEFT INTO ESPERANZA SEZELA ROAD, DROP OFF AT BURTON INTERSECTION OF ESPERANZA SEZELA AND R102, DROP OFF AT KWA NYUSWA AT SHABALALA, DROP OFF AT GLIBHENI DROP OFF AT KWAJIJI JUNCTION, TURN RIGHT INTO UMZINTO OLD MAIN ROAD, TURN RIGHT INTO UMZINTO OLD MAIN ROAD, TURN RIGHT INTO UMZINTO TAXI RANK AND OFF LOAD PASSENGERS.</p>
12.3	<p>UMZINTO TO PORT ST. JOHNS (FORWARD JOURNEY)</p> <p>DEPART FROM UMZINTO TAXI RANK, TURN LEFT UMZINTO OLD MAIN ROAD, TURN LEFT INTO ESPERANZA SEZELA ROAD, TURN RIGHT INTO N2 FREEWAY SOUTH BOUND, UNTIL END OF FREEWAY, PROCEED ALONG R61, DIRECT TO PORT ST. JOHNS MUNICIPALITY TAXI RANK.</p> <p>(RETURN JOURNEY)</p> <p>DEPART FROM PORT ST. JOHNS TAXI RANK, TURN RIGHT INTO R61, PROCEED STRAIGHT UNTIL THE BEGINNING OF N2 FREEWAY NORTH BOUND, AT SOUTH BROOM, PROCEED ALONG THE N2 FREEWAY, TURN LEFT AT THE SEZELA INTERCHANGE, TURN LEFT AGAIN INTO ESPERANZA SEZELA ROAD, OFF LOAD AT BURTON POINT AND OFF LOAD PASSENGERS AT NYUSWA TURN OFF, OFF LOAD AT SHABALALA POINT, OFF LOAD AT GLIBHENI, OFF LOAD PASSENGERS AT NDLOVINI, OFF LOAD PASSENGERS AT MAHLUBI STORE, OFF LOAD PASSENGERS, BENEVA OFF LOAD PASSENGERS AT PULANGWENI, OFF LOAD PASSENGERS AT CHIBINI, OFF LOAD PASSENGERS AT ESPERANZA, OFF LOAD AT ENGEN GARAGE, OFF LOAD AT FNB AND STANDARD BANK, OFF LOAD PASSENGERS AT KISMET STORE, TURN RIGHT AT UMZINTO TAXI RANK, OFF LOAD PASSENGERS.</p>
12.4	<p>UMZINTO TO SCOTTBURGH & RETURN.</p> <p>DEPART FROM UMZINTO TAXI RANK, TURN LEFT INTO UMZINTO OLD MAIN ROAD, TURN LEFT INTO UMZINTO PARK RYNIE ROAD, DROP OFF AND PICK UP AT UMZINTO SECONDARY SCHOOL POINT, TURN LEFT INTO COURT ROAD DROP OFF AND PICK UP AT OK FOOD MARKET PROCEED AND TURN LEFT INTO R612 DROP OFF AND PICK UP AT UMZINTO PRISON, PROCEED ALONG R612 PICK UP AND DROP OFF AT KWAMELHLOENTOMBI POINT, PROCEED PICK UP AND DROP OFF AT KWA SMITH TURN OFF, PROCEED PICK UP AND DROP OFF AT ELLINGHAM ESTATES TURN OFF, PROCEED ALONG R612, PICK UP AND DROP OFF AT PENNY ROAD (PARK HILL GARAGE) PROCEED ALONG THE SAME ROAD PICK UP AND DROP OFF AT KARIMS LANE, PICK UP AND DROP OFF AT HOME AFFAIRS TURN OFF, DROP OFF AND PICK UP AT CAFÉ ERICA AND TOTAL GARAGE POINT, DROP OFF AND PICK UP AT RAILWAY STATION, DROP OFF AND PICK UP AT CONVENT ROAD TURN OFF, PROCEED ALONG FIRST STREET PARK RYNIE TURN LEFT INTO MAIN STREET, BEACH ROAD, DROP OFF AND PICK AT THE PILLAY MARKET, PROCEED ALONG MAIN STREET AT THE INTERSECTION TURN RIGHT INTO R102 DROP OFF AND PICK UP AT MONTANA POINT, PROCEED ALONG R102 DROP OFF AT SCOTTBURGH MALLTURN OFF, DROP OFF AND PICK UP AT GJ CROOKES HOSPITAL, PROCEED ON THE SAME ROAD INTO SCOTTBURGH TAXI RANK.</p>



transport

Department:
Transport
Province of KwaZulu-Natal

GAZETTE

LGKZNG02-2018-
APR

REGION: ALL

- | | |
|-------------|---|
| 12.5 | <p>FROM UMZINTO TAXI RANK TURN LEFT INTO OLD MAIN ROAD UMZINTO. FROM INTERSECTION TURN LEFT ESPERANZA SEZELA ROAD TURN RIGHT TO R102. DROP OFF OR PICK UP BURTON INTERSECTION, DROP OFF / PICK UP / DROP OFF ON PICK UP KWA MAGWAZA JIJI INTERSECTION AND R102 PROCEED ALONG R102 DROP OFF OR PICK UP KWA MAHLOKOHLOKO COMPOUND, PICK UP OR DROP OFF AT INTERSECTION OF R102 AND P560 ROAD (BAZLEY ROAD) DROP OFF OR PICK UP AT INTERSECTION P560 AND LAGOON DRIVE. TURN RIGHT INTO LAGOON DRIVE DROP OFF OR PICK UP AT INTERSECTION OF WATERWOOD HOLIDAY COTTAGES ENTRANCE DROP OFF BAZLEY BEACH CARAVAN CAMPING RESORT.</p> <p>RETURN</p> <p>RETURN ALONG LAGOON DRIVE DROP OFF AND PICK UP WATERWOOD COTTAGES, DROP OFF OR PICK UP P560 LAGOON DRIVE TURN LEFT INTO P560 DROP OFF OR PICK UP AT THE INTERSECTION OF P560 AND R102 (KINGSDALE) TURN LEFT INTO R102 DROP OFF OR PICK UP AT THE BANANA FARM ENTRANCE. RETURN ALONG R102 DROP OFF AND PICK UP AT KWA MAHLOKOHLOKO COMPOUND PROCEED ALONG R102, DROP OFF OR PICK UP KWA BURTON INTERSECTION TURN LEFT TO ESPERANZA SEZELA ROAD DROP OFF AND PICK UP KWA NYUSWA, DROP OFF AND PICK UP AT NDLOVINI, DROP OFF PICK UP KWA JIJI JUNCTION, DROP OFF AND PICK UP KWHLANTI, DROP OFF AND PICK UP AT BENEVA INTERSECTION, DROP OFF AND PICK UP ECHIBINI, DROP OFF AND PICK UP AT ESPERANZA DRIFT STORE TURN OFF DROP OFF AND PICK UP UMZINTO RAILWAY STATION, DROP OFF AT UMZINTO MOTOR GARAGE AND PICK UP TURN RIGHT TO UMZINTO OLD MAIN ROAD AT FNB DROP OFF AND PICK UP PROCEED ALONG MAIN ROAD PICK UP AND DROP OFF UMZINTO TOWN BOARD PROCEED ALONG MAIN ROAD, DROP OFF AT QUICK FITT OR PICK UP DROP OFF OR PICK UP AT KISMET TRADING STORE PICK UP OR DROP OFF AT ADAMS DROP OFF, OR PICK UP AT CURRY BAR, DROP OFF OR PICK UP AT CHECKOUT PROCEED ALONG MAIN ROAD TURN RIGHT INTO THE TAXI RANK.
(PICK UP ARE SUBJECT TO CONDITION 3 BELOW)</p> |
| 12.6 | <p>FROM UMZINTO TAXI RANK, TURN RIGHT INTO UMZINTO OLD MAIN ROAD (P197/1), TURN LEFT INTO UNNAMED ROAD TO RIVERSIDE PARK. DROP OF AND PICK UP AT THE PARKING AREA ALONG THE UNNAMED ROAD AT RIVERSIDE PARK. TURN RIGHT BACK INTO UNNAMED ROAD AND TURN LEFT INTO OLD MAIN ROAD P197/1, DROP OFF AND PICK UP AT TEMPLE ROAD TURN OFF ALONG THE SAME OLD MAIN ROAD, DROP OFF AND PICK UP AT HAZELWOOD STORE PROCEED ALONG OLD MAIN ROAD, TURN RIGHT INTO FLAMINGO ROAD LEADING TO GHANDINAGER TOWNSHIP, DROP OFF AND PICK UP AT THE INTERSECTION OF NIGHTINGALE ROAD, DROP OFF AND PICK UP AT INTERSECTION OF NIGHTINGALE AND PELICAN ROAD, TURN RIGHT INTO FALCON ROAD DROP OFF AND PICK UP AT INTERSECTION OF FALCON ROAD, DROP OFF AND PICK UP AT THE INTERSECTION OF NIGHTINGALE AND FALCON ROAD, TURN LEFT INTO NIGHTINGALE ROAD, TURN RIGHT INTO FLAMINGO ROAD, DROP OFF AND PICK AT THE INTERSECTION OF FLAMINGO AND P197/1 (UMZINTO OLD MAIN ROAD), TURN LEFT INTO P197/1 DROP OFF AND PICK UP AT HAZELWOOD STORE, DROP OFF AND PICK TEMPLE ROAD PROCEED ALONG OLD MAIN ROAD P197/1 DROP OFF AND PICK UP AT TURN OFF TO RIVERSIDE PARK PROCEED ALONG THE SAME ROAD AND TURN LEFT INTO UMZINTO TAXI RANK AND DROP PASSENGERS.</p> |



transport

Department:
Transport
Province of KwaZulu-Natal

GAZETTE

LGKZNG02-2018-
APR

REGION: ALL

- | | |
|------|--|
| 12.7 | <p>FROM UMZINTO TAXI RANK, TURN LEFT INTO THE UMZINTO OLD MAIN ROAD, DROP OFF AND PICK UP PASSENGERS AT STANDARD AND FIRST NATIONAL BANKS, TURN LEFT INTO ESPERANZA SEZELA ROAD, DROP AND PICK UP PASSENGERS AT UMZINTO STATION, PROCEED ALONG THE SAME ROAD, DROP AND PICK UP PASSENGERS AT ESPERANZA OLD MILL, DROP AND PICK UP PASSENGERS AT DRIFT STORE, PROCEED ALONG THE SAME ROAD, DROP AND PICK UP PASSENGERS AT D13 INTERSECTION (PLANGWENI), PROCEED ALONG THE SAME ROAD, DROP AND PICK UP PASSENGERS AT EZIMANGWENI, DROP OFF AND PICK UP PASSENGERS AT BENEVA INTERSECTION, DROP AND PICK UP PASSENGERS AT AMAHLUBI STORE (KWAHLANTI), DROP OFF AND PICK UP PASSENGERS AT KWAJIJI INTERSECTION, DROP AND PICK UP PASSENGERS AT NDLOVINI, DROP OFF AND PICK UP PASSENGERS AT GLIBENI INTERSECTION, DROP OFF AND PICK UP PASSENGERS AT SHABALALA POINT, PROCEED ALONG THE SAME ROAD, DROP AND PICK UP AT N2 ON RAMP, PROCEED INTO R102 ROAD, DROP OFF AT N2 SEZELA OFF-RAMP, PROCEED ALONG R102, DROP OFF AND PICK UP PASSENGERS AT OLD SEZELA ROAD INTERSECTION, DROP OFF AND PICK UP AT THE D13 ROAD INTERSECTION, TURN LEFT INTO D13. DROP OFF AND PICK UP AT KWASHANGE LOADING ZONE, PROCEED ALONG D13 ROAD, DROP OFF AND PICK UP AT NKOMBO INTERSECTION THEN TURN RIGHT INTO AN UNNAMED ROAD, PROCEED ALONG THE SAME ROAD, DROP OFF AND PICK UP AT KWAMNGOMA TURN RIGHT INTO D13 ROAD. PROCEED ALONG THE SAME ROAD, PICK UP AND DROP OFF AT MHANGAMKHULU SCHOOL. PROCEED ALONG D13 ROAD UNTIL THE INTERSECTION WITH ESPERANZA SEZELA ROAD, CROSS OVER TO THE UNNAMED ROAD. DROP OFF AND PICK UP AT KWATHUSI, DROP OFF AND PICK UP AT MNGQUBUZENI CIRCLE, PROCEED ALONG THE UNNAMED ROAD. DROP OFF AND PICK UP AT KWAMASITHELA, TURN LEFT INTO BENEVA COMPOUND, DROP OFF AND PICK UP AT MAGUNDENYANA, DROP OFF AND PICK UP AT KWAMTHIYANE. PROCEED ALONG THE UNNAMED ROAD UNTIL BENEVA ESPERANZA SEZELA ROAD INTERSECTION, TURN LEFT INTO ESPERANZA SEZELA ROAD, DROP OFF AND PICK UP AT EZIMANGWENI. DROP OFF AND PICK UP AT PLANGWENI AND ESPERANZA SEZELA ROAD INTERSECTION (PLANGWENI), DROP OFF AND PICK UP AT ECHIBINI, DROP OFF AND PICK UP AT DRIFT STORE TURN OFF. PROCEED ALONG THE SAME ROAD, DROP OFF AND PICK UP AT ESPERANZA LD SUGAR MILL, DROP OFF AND PICK UP AT SOMKHANDI HOSPITAL. DROP OFF AND PICK UP AT UMZINTO STATION, TURN RIGHT INTO UMZINTO OLD MAIN ROAD, DROP OFF AND PICK UP AT STANDARD BANK AND FIRST NATIONAL BANK. DROP OFF AND PICK UP AT KISMET TRADING STORE,</p> |
| 12.8 | <p>DEPART FROM UMZINTO TAXI RANK, TURN LEFT UMZINTO OLD MAIN ROAD, TURN LEFT INTO ESPERANZA SEZELA ROAD PROCEED, TURN LEFT INTO D13 ROAD, PROCEED, TURN LEFT INTO R102, DROP OFF AND PICK UP AT SELBOURNE HOTEL GOLF CLUB, DROP AND PICK UP AT UMDONI PARK ENTRANCE, PROCEED AT TEA GARDEN, DROP OFF AND PICK UP AT AIRES NURSERY TURN OFF, PROCEED ALONG R102, DROP OFF AND PICK UP AT KELSO CLINIC SHELTER, PROCEED AND TURN RIGHT INTO KELSO STATION ROAD, DROP OFF AND PICK UP AT THE STATION, PROCEED ALONG THE SAME ROAD AT HAPPY WANDERERS CARAVAN PARK CIRCLE, DROP OFF AND PICK UP PASSENGERS, TURN BACK ALONG STATION ROAD, TURN RIGHT INTO R102, DROP OFF AND PICK UP AT ABRAMS FARM, TURN OFF, PROCEED ALONG R102, DROP OFF AND PICK UP AT ELLINGHAM ESTATE HOLIDAY RESORT, PROCEED, DROP OFF AND PICK UP AT HALFWAY SERVICE STATION, PROCEED RIGHT INTO R612, PROCEED STRAIGHT TO PARK RYNIE STATION, DROP OFF AND PICK UP PASSENGERS</p> <p>RETURN JOURNEY)
DEPART FROM PARK RYNIE STATION, TURN LEFT INTO R612, DROP OFF AND PICK UP PASSENGERS, AT PARK RYNIE SERVICE STATION, TURN LEFT INTO R102, DROP OFF AND PICK UP PASSENGERS AT ABRAMS FARMS, PROCEED ALONG R102, DROP OFF AND PICK UP PASSENGERS AT KELSO STATION ROAD, TURN OFF PROCEED ALONG R102, DROP OFF AND PICK UP PASSENGERS AT THE CLINIC SHELTER, DROP OFF AND PICK UP PASSENGERS AT PENNINGTON TEA GARDENS, TURN OFF, PROCEED, TURN RIGHT INTO D13 ROAD, DROP OFF AND PICK UP PASSENGERS AT NKOMBO POINT, PROCEED ALONG D13 ROAD, AT INTERSECTION, TURN RIGHT INTO SEZELA ESPERANZA ROAD, TURN RIGHT AGAIN INTO OLD MAIN ROAD UMZINTO AND TURN RIGHT INTO UMZINTO TAXI RANK</p> |



transport

Department:
Transport
Province of KwaZulu-Natal

GAZETTE

LGKZNG02-2018-
APR

REGION: ALL

12.9	<p>UMZINTO TO SHAYAMOYA (FORWARD JOURNEY)</p> <p>DEPART FROM THE UMZINTO TAXI RANK, TURN LEFT AT THE UMZINTO MAIN ROAD, TURN LEFT INTO TOWN BOARD, PROCEED TO SHAYAMOYA ALONG UMZINTO ROAD, OFF LOAD AT THE TOWNSHIP AND RETURN.</p> <p>(RETURN JOURNEY)</p> <p>DEPART FROM SHAYAMOYA TOWNSHIP, PICK UP AT PASSENGERS, TURN LEFT TO TOWN BOARD, OFF LOAD PASSENGERS, TURN RIGHT AND OFF LOAD AT KWIK FIT, OFF LOAD AT KISMET, OFF LOAD AT ADAMS STORE, PROCEED TO UMZINTO AND OFF LOAD AT UMZINTO TAXI RANK AND OFF LOAD PASSENGERS.</p>
12.10	<p>UMZINTO TO LUSIKISIKI.</p> <p>FORWARD JOURNEY.</p> <p>DEPART FROM UMZINTO TAXI RANK AND TURN LEFT AT UMZINTO OLD MAIN ROAD, TURN LEFT INTO ESPERANZA SEZELA ROAD, TURN RIGHT INTO N2 FREEWAY SOUTH BOUND UNTIL THE END OF THE FREEWAY AND PROCEED ALONG R61 DIRECT TO LUSIKISIKI MUNICIPALITY TAXI RANK.</p> <p>RETURN JOURNEY.</p> <p>DEPART FROM LUSIKISKI TAXI RANK, TURN RIGHT INTO R61 FREEWAY, PROCEED STRAIGHT UNTIL THE BEGINNING OF N2 FREEWAY NORTH BOUND AT SOUTH BROOM, PROCEED ALONG THE N2 FREEWAY, TURN LEFT AT SEZELA INTER CHANGE, TURN LEFT AGAIN INTO ESPERANZA SEZELA ROAD, OFF LOAD PASSENGERS AT EPULANGWENI, OFF LOAD PASSENGERS AT CHIBINI AND OFF LOAD PASSENGERS AT ESPERANZA, OFF LOAD AT ENGINE GARAGE, OFF LOAD KISMET STORE AND OFF LOAD AT CHECKOUT STORE UMZINTO, PASS ROBOTS, TURN RIGHT, OFF LOAD PASSENGERS AT UMZINTO TAXI RANK.</p>
12.11	<p>UMZINTO TO DUMISA.</p> <p>FORWARD JOURNEY.</p> <p>FROM UMZINTO TAXI RANK, TURN RIGHT INTO UMZINTO OLD MAIN, TURN LEFT INTO RIVERSIDE PARK, DROP OFF AND PICK UP PASSENGERS AT THE PARKING AREA, PROCEED TO THE UMZINTO OLD MAIN ROAD AND TURN LEFT, ALONG THE MAIN ROAD, DROP OFF AND PICK UP PASSENGERS AT TEMPLE ROAD, DROP OFF AND PICK UP PASSENGERS AT HAZELWOOD STORE, PROCEED ALONG THE OLD MAIN ROAD, TURN LEFT INTO D153 ROAD, PROCEED ALONG THE D153 ROAD, THEN DROP OFF AND PICK UP AT KARIMS, PROCEED ALONG D153 ROAD, DROP OFF AND PICK UP AT OQALWENI, PROCEED ALONG THE D153 ROAD THEN DROP OFF AND PICK UP PASSENGERS AT GODENI, DROP OFF AND PICK UP PASSENGERS AT MALUNGISA, DROP OFF AND PICK UP PASSENGERS AT KWA MAKHANYA, PROCEED ALONG THE SAME D153, DROP OFF AND PICK UP AT KWA NGCOBO, PROCEED ON THE SAME ROAD, DROP OFF AND PICK UP AT KWANTOBELA STORE, DROP OFF AND PICK UP PASSENGERS AT KWAMVUBU ESIQIWINI, PROCEED ALONG THE SAME ROAD, DROP AND PICK UP PASSENGERS AT KWADUMISA ERINGINI.</p> <p>FORWARD JOURNEY.</p> <p>PICK UP AND DROP OFF PASSENGERS AT KWADUMISA ERINGINI, PROCEED ALONG D153 ROAD, PICK UP AND DROP AT KWAMBULU ESIQIWINI, PROCEED ALONG THE SAME ROAD, PICK UP AND DROP OFF PASSENGERS AT KWANTOBELA STORE PROCEED, PICK UP AND DROP OFF PASSENGERS AT KWANGCOBO STORE, PROCEED ALONG THE SAME ROAD, PICK UP AND DROP OFF PASSENGERS AT EDIPHWINI RANK, PROCEED ALONG THE SAME ROAD, PICK UP AND DROP OFF PASSENGERS AT KWAMAKHANYA, PROCEED PICK UP AND DROP OFF PASSENGERS AT KWAMALUNGISA, PROCEED PICK UP AND DROP OFF AT OQALWENI, PROCEED AND PICK PASSENGERS AT KARIMS, PROCEED ALONG THE SAME ROAD (D153), TURN RIGHT INTO UMZINTO OLD MAIN ROAD, PICK UP AND DROP OFF PASSENGERS AT HAZELWOOD STORE, PROCEED ALONG THE SAME ROAD, PICK UP AND DROP OFF PASSENGERS AT TEMPLE ROAD, PROCEED ALONG THE OLD MAIN ROAD, TURN RIGHT INTO RIVERSIDE PARK PARKING AREA, DROP OFF AND PICK UP PASSENGERS AND RETURN INTO UMZINTO OLD MAIN ROAD, TURN LEFT INTO UMZINTO TAXI RANK.</p>
12.12	<p>FROM UMZINTO TAXI RANK TO POINT WITHIN THE PROVINCE OF KZN ONLY. NO PICKING UP OR SETTING DOWN OF PASSENGERS EN ROUTE.</p>

CONTINUES ON PAGE 258 - PART 3



KWAZULU-NATAL PROVINCE
KWAZULU-NATAL PROVINSIE
ISIFUNDAZWE SA KWAZULU-NATALI

Provincial Gazette • Provinsiale Koerant • Igazethi Yesifundazwe

(Registered at the post office as a newspaper) • (As 'n nuusblad by die poskantoor geregistreer)
(Irejistiwee njengephephandaba eposihhovisi)

PIETERMARITZBURG

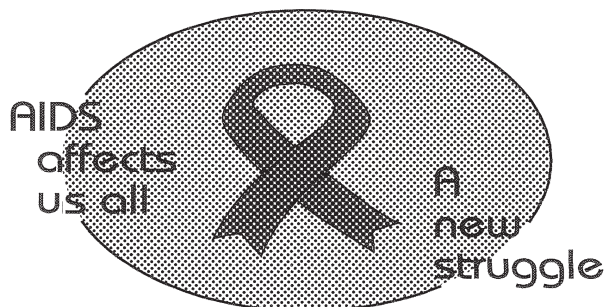
Vol. 12

10 MAY 2018
10 MEI 2018
10 KUNHLABA 2018

No. 1951

PART 3 OF 3

We all have the power to prevent AIDS



**AIDS
HELPLINE**

0800 012 322

DEPARTMENT OF HEALTH

Prevention is the cure

N.B. The Government Printing Works will not be held responsible for the quality of "Hard Copies" or "Electronic Files" submitted for publication purposes

ISSN 1994-4558



01951



9 771994 455008



transport

Department:
Transport
Province of KwaZulu-Natal

GAZETTE

LGKZNG02-2018-
APR

REGION: ALL

- | | |
|--------------|---|
| 12.13 | <p>UMZINTO TO BHIZANA AND RETURN:
DEPART FROM UMZINTO TAXI RANK, TURN LEFT AT UMZINTO OLD MAIN ROAD, TURN LEFT ESPERANZA SEZELA ROAD AND TURN RIGHT INTO FREEWAY SOUTHBOUND UNTIL THE END OF THE FREEWAY PROCEED ALONG R61 DIRECT TO BHIZANA TAXI RANK.</p> <p>RETURN:
DEPART FROM BHIZANA TAXI RANK AND TURN RIGHT INTO R61 FREEWAY PROCEED STRAIGHT UNTIL BEGINNING OF THE N2 FREEWAY NORTH BOUND AT SOUTHBROOM PROCEED ALONG THE N2 FREEWAY, TURN LEFT AT THE SEZELA INTERSECTION, TURN LEFT AGAIN INTO ESPERANZA SEZELA ROAD, OFF LOAD AT BURTON AND OFF LOAD AT NYUSWA, OFF LAOD AT KWA SHABALALA, OFF LOAD AT GILBHEN , OFF LOAD AT NDLOVIN AND OFF LOAD AT MAHLUBI STORE, OFF LOAD AT BHINIVA, OFF LOAD AT EPULANGWEN, OFF LOAD AT CHIBINI, OFF LOAD AT ESPERANZA , OFF LOAD AT ENGINE MOTOR GARAGE, OFF LOAD AT FNB BANK , OFF LOAD AT KISMET STORE AND OFF LOAD AT CHECKOUT STORE , PASS ROBOT TURN RIGHT AT UMZINTO TAXI RANK AND RETURN.</p> |
|--------------|---|



transport

Department:
Transport
Province of KwaZulu-Natal

GAZETTE

LGKZNG02-2018-
APR

REGION: ALL

1) Application Number: APP0098854	2) Gazette Number: LGKZNG02-2018-APR
3) Applicant: T NGUBANE ID NO. 7304020551080 Association: ST WENDOLINS KLAARWATER TAXI OWNERS ASS.	4) Applicant Address: P.O BOX 7 KLOOF, DURBAN KWA ZULU NATAL 3640
5) Existing Licence Holder: NOT APPLICABLE ID NO. NOT APPLICABLE	6) Existing Licence Holder Address: NOT APPLICABLE
7) Type of application: NEW OPERATING LICENCE	8) Operating Licence Number: LKNKZN0124585
9) Vehicle Type: MINIBUS TAXI	10) 1 X 9-16 (SEATED) + 0 (STANDING)
11) Region: DURBAN WEST	
12.1	<p>ROUTE 2 ST WENDOLINS TO DURBAN</p> <p>2.1 From Approved Taxi Rank in St Wendolins, turn right into M1 (Richmond Road) turn right into N3 turn left into Old Dutch Road, turn right into Market Road, right into Service Road behind English Market, right into Warwick Avenue Rank No.107 and return.</p> <p>2.2 From St Wendolins Taxi Rank along Klaarwater Road to Klaarwater, turn left into M1 (Richmond Road) turn right into N3 turn left into Old Dutch Road, joining Alice street turn right into Soldiers Way, right into Pine Street, turn right into Russel Street, turn left into Leopold Street, left Market Road, right Service Road to English Market, right into Warwick Avenue Rank No.107 and back to Klaarwater and St Wendolins Taxi Rank.</p> <p>2.3 From St Wendolins Taxi Rank along Klaarwater Road, Dermat Road to Luganda, turn left into Intake road, turn left M1 turn right into N3, turn left into Old Dutch Road, right Market Road, right Service Road behind English Market, turn left into Warwick Place proceed to Taxi Rank No.107 and back to Luganda and St Wendolins Taxi Rank.</p> <p>2.4 From St Wendolins Taxi Rank to Welbedatch West into Dermat Road to Luganda turn right into Thorntree Avenue joining Savanna Drive, turn right into M1, turn left into Hans Dettman Highway (M34) into Limpus Road, left into (M5) Underwood Road, turn right into Stapleton Road, turn right M13, turn left into N3, turn left into Old Dutch Road, right Market Road, right Service Road behind English Market, right into Warwick Avenue Taxi Rank No.107 and back to Welbedatch West and St Wendolins Taxi Rank.</p>



transport

Department:
Transport
Province of KwaZulu-Natal

GAZETTE

LGKZNG02-2018-
APR

REGION: ALL

1) Application Number: APP0098859	2) Gazette Number: LGKZNG02-2018-APR
3) Applicant: BE ZUMA ID NO. 6009235731085 Association: MAFKATHINI HAZA MGWAGWA TAXI ASSOC.	4) Applicant Address: P O BOX 277 MERRIVALE HAWICK KWA-ZULU NATAL 3291
5) Existing Licence Holder: ZA ZUMA ID NO. 5411035369085	6) Existing Licence Holder Address: P O BOX 368 HOWICK KWA-ZULU NATAL 3291
7) Type of application: NORMAL TRANSFER	8) Operating Licence Number: LGKZN0403002248
9) Vehicle Type: MINIBUS	10) 1 X 14 (SEATED) + 0 (STANDING)
11) Region: UMGUNGUNDLOVU	
12.1	<p>MGWAGWA-HOWICK INBOUND FROM: MGWAGWA-SILINTO P390-P402(KPV0014)TO (DESTINATION):SOMME STREET RANK-BELL TO HARVARD (KPH003)ROUT P390,D1129(TO DULELA-KPV0021),RETURN D1129,P390, KWASHIFU (KPH0069),P390,CHRIS HANI,MR135, R103MAIN, MORLING, SOMME. OUTBOUND FROM: SOMME STREET RANK-BELL TO HARVARD (KPH0003)TO MGWAGWA-SILINTO P390-P402 (KPV0014)ROUTE SOMME .BELL MAIN,R103,MR135,CHRIS HANI, P390, KWASHIFU(KPH0069), P390, D1129 (TO DULELA-KPV0021), RETURN D1129,P390.</p>
12.2	<p>5. MAFKATHINI - PIETERMARITZBURG INBOUND.</p> <p>FROM MAFKATINI - MKHIZE - D0033 (KPV0005) HOSSEN HAFEEJJEE (BERG) STR RANK NO.3 PATON TO (KPC0026) ROUTE :D1133, P402 (TO EMALANGENI-KPV0076), P402, D1140 (TO KHOBONGO-KPV0010). RETURN.</p> <p>D11339 VIA PHENDUKA (D1133, UNNAMED RD MR135, MR135, ZEEDERBERG, N3, TOWN BUSH CHATTERTON BOSHOF, LANGALIBALELE, RITIEF, HOOSSEN HAFEEJJEE.</p> <p>OUTBOUND.</p> <p>FROM HOOSSEN HAFEEJJEE MASUKWANA (EAST) CHURCH, GREYTOWN, N3, ZEEDERBERG, R103 MR135, UNNAMED RD OUTBOUND A D1129 (TO DULELA KPV0021). RETURN.</p> <p>D1129 P390 ROUTE : D1133, (TO EMALANGENI-KPV0076). RETURN.</p> <p>P402, D1140, (TO KHOBONGO- KPV0010) RETURN D1140, D1133 (VIA PHENDUKA- KPV008) D1133, UNNAMED RD MR135, R103 MAIN MORLING, SOMME.</p> <p>OUTBOUND.</p> <p>FROM SOMME STR RANK-BELL TO HARVARD (KPV0003) TO MAFKATHINI - MKHIZE - D11333 (KPV0005). ALTERNATE ROUTINGS INBOUND.</p> <p>A. D1133, P403, (TO EMALANGENI-KPV0076) RETURN P403 (TO KHOBONGO-KPV0010), RETURN D1140,D1133, MAIN, MORLING, SOMME.</p> <p>RESTRICTION SPECIAL CONDITION DISPUTES AGAINST MAFKATHINI TAXI ASSOCIATION.</p>



transport

Department:
Transport
Province of KwaZulu-Natal

GAZETTE

LGKZNG02-2018-
APR

REGION: ALL

1) Application Number: APP0098862	2) Gazette Number: LGKZNG02-2018-APR
3) Applicant: MO GCABA ID NO. 7312295313086 Association: AMANZIMTOTO TAXI OWNERS ASSOCIATION	4) Applicant Address: 16 WHITFIELD DRIVE KINGSBURGH, DURBAN KWAZULU-NATAL 4126
5) Existing Licence Holder: NOT APPLICABLE ID NO. NOT APPLICABLE	6) Existing Licence Holder Address: NOT APPLICABLE
7) Type of application: NEW OPERATING LICENCE	8) Operating Licence Number: LGKZN1103000390
9) Vehicle Type: MINIBUS TAXI	10) 1 X 9-16 (SEATED) + 0 (STANDING)
11) Region: NINGIZMU 1	
12.1	FROM APPROVED TAXI RANK IN AMANZIMTOTO INTO KINGSWAY ROAD , INTO ROCKVIEW ROAD, INTO SEADOONE KINGSWAY, INTO D1058, PASS BHEKULUWANDLE SCHOOL, INTO ZAMA ROAD, INTO D1058 BHEKULWANDLE TO AN APPROVED TAXI RANK IN MATASHINI.
12.2	FROM AMANZIMTOTO TAXI RANK, INTO FYNN ROAD PASS UMDONI STORE, INTO NZAMA ROAD, PASS MTHIYANE, INTO M37 AND PROCEED TO KWHLONGWA TAXI RANK AND RETURN.

**transport**

Department:
Transport
Province of KwaZulu-Natal

GAZETTE

LGKZNG02-2018-
APR

REGION: ALL

1) Application Number: APP0098894	2) Gazette Number: LGKZNG02-2018-APR
3) Applicant: VB ZONDI ID NO. 5207025204088 Association: IMBALI UNIT 1&2 TAXI ASSOCIATION	4) Applicant Address: P.O. BOX 73996 IMBALI, PMBURG KWAZULU-NATAL 3200
5) Existing Licence Holder: NOT APPLICABLE ID NO. NOT APPLICABLE	6) Existing Licence Holder Address: NOT APPLICABLE
7) Type of application: NEW OPERATING LICENCE	8) Operating Licence Number: LKNKZN0122575
9) Vehicle Type: MINIBUS TAXI	10) 1 X 9-16 (SEATED) + 0 (STANDING)
11) Region: UMGUNGUNDLOVU	



transport

Department:
Transport
Province of KwaZulu-Natal

GAZETTE

LGKZNG02-2018-
APR

REGION: ALL

12.1 ROUTE 1

IMBALI 1&2 (VIA FJSITHOLE OR MTHOMBOTHI)

FROM (ORIGIN) : Mathunga Road Terminus (KPE0002)
TO (DESTINATION): Slatter Street Taxi Terminal (KPC0023)

ROUTE : Mathunga, Sinkwazi, F.J. Sithole, Sutherland,
Moses Mabhida (Edendale), Longmarket
(Langalibalele), Retief, Pietermaritz, Slatter

OUTBOUND:

FROM (ORIGIN) : Slatter Street Taxi Terminal (KPC0023)
TO (DESTINATION): Mathunga Road Terminus (KPE0002)

ROUTE : Pietermaritz, Pine, Moses Mabhida Edendale, Sutherlands, F.J. Sithole, Sinkwazi, Mathunga

ALTERNATIVE ROUTE
INBOUND

A. Mathunga, Sinkwazi, Mbhelebhela, Sikale, Mthombothi, Sibhubhu, Sutherland, Moses Mabhida (Edendale), Langalibalele (Longmarket), Retief, Pietermaritz

OUTBOUND:

A.1 Pietermaritz, West Street Bus/Taxi Station, West, Loop, Edendale, Sutherland, F.J. Sithole, Sinkwazi, Mathunga

A.2 Pietermaritz, West Street Bus/Taxi Station, West, Burger, Edendale, Sutherland, F.J. Sithole, Sinkwazi, Mathunga

A.3 Pietermaritz, West Street Bus/Taxi Station, West, Prince Alfred, Campdrift, Edendale, Sutherland, F.J. Sithole, Sinkwazi, Mathunga

B.1 Pietermaritz, West Street Bus/Taxi Station, West, Loop, Edendale, Sutherland, Sibhubhu, Mthombothi, Sikale, Mbhelebhela, Sinkwazi, Mathunga

B.2 Pietermaritz, West Street Bus/Taxi Station, West, Burger, Edendale, Sutherland, Sibhubhu, Mthombothi, Sikale, Mbhelebhela, Sinkwazi, Mathunga

B.3 Pietermaritz, West Street Bus/Taxi Station, West, Prince Alfred, Campdrift, Edendale, Sutherland, Sibhubhu, Mthombothi, Sikale, Mbhelebhela, Sinkwazi, Mathunga



transport

Department:
Transport
Province of KwaZulu-Natal

GAZETTE

LGKZNG02-2018-
APR

REGION: ALL

12.2 ROUTE 1

IMBALI 1&2 (VIA MBABAZANE ROAD)

INBOUND

FROM(Origin : Mathunga Road Terminus (KPE0002)
TO(Destination) : Slatter Street Taxi Terminal(KPC0023)

ROUTE : Mathunga,Mbabazane,Ncema,Sutherland,Moses
Mabhida(Edendale),Longmarket (Langalibalele),
Retief,Pietermaritz,Slatter

OUTBOUND:

FROM (ORIGIN) : Slatter Street Taxi Terminal (KPC0023)
TO (DESTINATION): Mathunga Road Terminus(KPE0002)

ROUTE : Pietermaritz,Pine,Moses Mabhida (Edendale)
Sutherland, Ncema,Mbabazane,Mathunga

ALTERNATIVE ROUTES

INBOUND

A.Mathunga,Mbabazane,Ncema,Sutherland,Edendale,Newport,Palfram,
Buntine,Newport,Edendale,Langalibalele (Longmarket,Retief,
Pietermaritz

OUTBOUND:

A. Pietermaritz, West Street Bus/Taxi
Station,West,Loop,Edendale,Newport,Buntine,Palframan,Edendale
Sutherland, Ncema, Mbabazane,Mathunga

12.3

CONDITIONS/RESTRICTIONS

- 1.Passengers may be picked up and/or set down only at designated Taxi Rank or Taxi Stop, which shall exclude Bus Stops.
- 2.Entry or ranking on private property is not permitted without permission of the Landlord, a copy of which must be supplied to the Board before issue operating license.
- 3.Without having entered into an agreement with other operators on a common route, as contemplated by section 88 (2) (B) of Act 22 of 2000, the picking up or setting down of passengers on such route is not permitted. A copy of such agreement must be supplied to the Board.
- 4.At ranks, whether on -street or off-street, only the taxis that can be accommodated in the demarcated area may occupy the rank, excess vehicles must hold elsewhere at designated holding areas.
- 5.Rank permits or letters of authority must be produced in respect of all ranks in municipal arrears, in particular major towns and cities.
- 6.The allocation of any route or portion of a route is subject to the condition that it has been approved and allocated in good faith and that such route will be invalid should it transpire that the route or portion thereof will, or has caused conflict due to it having been approved based on incorrect or false information supplied to the Board or as a result of an error. In such instance the operating license must be returned to the Board for correction.
- 7.The vehicle must be covered by motor vehicle insurance as well as personal liability insurance.



transport

Department:
Transport
Province of KwaZulu-Natal

GAZETTE

LGKZNG02-2018-
APR

REGION: ALL

12.4	<p>ROUTE 1- IMBALI 1&2(VIA HLOKOHLOKO ROAD)</p> <p>INBOUND FROM : Mathunga Road Terminus (KPE0002) TO : Slatter Street Taxi Terminal(KPC0023)</p> <p>ROUTE :Mathunga,Hlokohloko,Sigwaca,Hlakanyathi Nkwazi,Ntengu,Ntiyane,Nqimfi,Thendele, Nkombe,Nkwazi,Mpala,Sinkwazi,Mbhelembhele Nogwaja,Mpunzi,Nxala,Willofontein,F.J.Sithole Sutherland,Moses Mabhida(Edendale),Longmarket (Langalibalele),Retief,Pietermaritz,Slatter</p> <p>OUTBOUND: FROM(ORIGIN): Slatter Street Taxi Terminal (KPC0023) TO(DESTINATION): Mathunga Road Terminal(KPE0020)</p> <p>ROUTE : Pietermaritz,Pine,Moses Mabhida (Edendale)Sutherland,F.J.Sithole, Willofontein,Nxala,Mpunzi,Nogwaja Mbhelembhele,Sinkwazi,Mpala,Nkwazi Khombe,Thendele,Nqomfi,Ntiyane,Ntengu,Nkazi Hlakanyathi,Sigwaca,Hlokohloko,Mathunga</p> <p>ALTERNATIVE ROUTE A. Mathunga,Hlokohloko,Sigwaca,Hlakanyathi Nkwazi,Ntengu,Ntiyane,Nqomfi,Thendele Khombe,Nkwazi,Mpala,Sinkwazi,Mbhelembhele,Nogwaja Mpunzi,Nxala,Nkonka,Willowfontein,F.J.Sithole, Sutherland,Moses Mabhida(Edendale),Longmarket (Langalibalele),Retief,Pietermaritz,Slatter</p> <p>INBOUND</p> <p>OUTBOUND: A. Pitermaritz,Pine,Moses Mabhida(Edendale) Sutherland,F.J.Sithole,Willowfontein,Nkonka,Nxala, Mpunzi,Nogwaja,Mbhelembhele,Sinkwazi,Mpala,Nkwazi,Khombe,Thendele Nqomfi,Ntiyane,Ntengu,Nkazi,Hlakanyathi,Sigwaca,Hlokohloko, Mathunga</p>
------	--



transport

Department:
Transport
Province of KwaZulu-Natal

GAZETTE

LGKZNG02-2018-
APR

REGION: ALL

1) Application Number: APP0098901	2) Gazette Number: LGKZNG02-2018-APR
3) Applicant: HA KWELA ID NO. 7901011228089 Association: NOT AVAILABLE	4) Applicant Address: PO BOX38021 HIBBERDENE 4220
5) Existing Licence Holder: NOT APPLICABLE ID NO. NOT APPLICABLE	6) Existing Licence Holder Address: NOT APPLICABLE
7) Type of application: NEW OPERATING LICENCE	8) Operating Licence Number: NOTAVAILABLE
9) Vehicle Type: OTHER	10) 1 X 15 (SEATED) + 0 (STANDING)
11) Region: UGU-OGWINI	
12.1	<p>FROM KWELA RESIDENT 031806 AT NYANGWINI LSIPOFU ROAD, WARD 11 THE VEHICLE SET OFF TO ACCESS ROAD AND PICK SCHOLARS FROM KWASABALALA TUCK SHOP, DRIVE BACK TO EMTHINI OWOMILE AND TAKE LEFT INTO LSIPOFU MAIN ROAD, CONTINUE WITH LSIPOFU ROAD AND PICK UP A SCHOLAR AT KWANTATHIKAZI SHOP TO SEZELA PRIMARY SCHOOL, AND PROCEED TO O'NELL THEN TURN LEFT TO ACCESS ROAD TO PICK UP A SCHOLAR TO SEZELA PRIMARY SCHOOL, TURN BACK TO LSIPOFU ROAD, DRIVE SOUTH UNTIL KWAMPANDE AND TURN RIGHT TO ACCESS ROAD AND PROCEED TO NDWALANE RESIDENCE TO PICK A SCHOLAR TO PENNINGTON PRIMARY SCHOOL, STOP AND TURN TO ACCESS ROAD UNTIL NGCOBO RESIDENCE GATE TO COLLECT SCHOLAR TO PENNINGTON PRIMARY SCHOOL, PROCEED FURTHER TO SHELEMBE RESIDENCE TO PICK A SCHOLAR TO PENNINGTON PRIMARY SCHOOL, DRIVE BACK INTO LSIPOFU ROAD AND TURN RIGHT, CONTINUE AND TAKE RIGHT INTO ACCESS ROAD TO NZAMA RESIDENCE TO PICK UP A SCHOLAR TO PENNINGTON PRIMARY SCHOOL. PROCEED FURTHER DOWN TO UMZUMBE MUNICIPALITY GATE TO PICK UP A SCHOLAR TO PENNINGTON PRIMARY SCHOOL. TURN LEFT AFTER BOXER TO R102 AND PROCEED TO 1 SCHOOL ROAD TO DROP OFF ALL SCHOLARS TO PENNINGTON PRIMARY SCHOOL THEN PROCEED TO SEZELA PRIMARY SCHOOL TO DROP OFF SCHOLARS AND PARK THE VEHICLE AT NO. 1 SCHOOL ROAD, FROM NUMBER 1 SCHOOL ROAD THE VEHICLE PROCEED TO SEZELA PRIMARY SCHOOL TO PICK SCHOLARS AND PROCEED TO PENNINGTON PRIMARY SCHOOL TO PICK UP SCHOLARS THEN TURN RIGHT INTO SEZELA DRIVE CONTINUE STRAIGHT THEN TURN LEFT INTO R102 DRIVE STRAIGHT CROSS N2 AND CONTINUE FURTHER FOR 20 KILOMETERS WHEN AT UMTWALUME THEN TURN RIGHT AT SIPOFU ROAD AND PROCEED AT THE UMZUMBE MUNICIPALITY GATE DROP ONE SCHOLAR FROM PENNINGTON PRIMARY SCHOOL. PROCEED FURTHER WITH LSIPOFU ROAD BY MAHLANGWINI AND TURN LEFT INTO ACCESS ROAD TO NZAMA RESIDENCE TO DROP OFF A SCHOLAR FROM PENNINGTON PRIMARY SCHOOL, COME BACK TO LSIPOFU ROAD AND TURN LEFT, BY KWAMPANDE TURN LEFT AGAIN INTO ACCESS ROAD AND DROP OFF ONE SCHOLAR BY NGCOBO RESIDENCE GATE AND PROCEED TO SHELEMBE RESIDENCE TO DROP OFF ONE SCHOLAR FROM PENNINGTON PRIMARY THE PROCEED TO NDWALANE RESIDENCE TO DROP OFF ONE SCHOLAR FROM PENNINGTON PRIMARY SCHOOL, PROCEED FURTHER TO MLAWU RESIDENCE TO DROP OFF ONE SCHOLAR FROM PENNINGTON PRIMARY SCHOOL. TURN BACK WITH ACCESS ROAD TO LSIPOFU ROAD AND TURN LEFT, CONTINUE STRAIGHT AND, PROCEED FURTHER AND DROP OFF ONE SCHOLAR FROM SEZELA PRIMARY SCHOOL AT KWANYATHIKAZI, PROCEED FURTHER AND TURN LEFT AT O'NELL INTO ACCESS ROAD AND DROP ONE SCHOLAR FROM SEZELA PRIMARY SCHOOL TURN BACK AND AT O'NELL TURN RIGHT INTO SIPOFU ROAD DRIVE SOUTH AND TAKE LEFT AT MTHINOWOMILE INTO ACCESS ROAD DRIVE UNTIL SIKHOSANA RESIDENCE GATE TO DROP OFF A SCHOLAR FROM SEZELA PRIMARY SCHOOL, DRIVE FURTHER DOWN AND DROP OFF ANOTHER SCHOLAR FROM SEZELA PRIMARY SCHOOL BY SHINGA RESIDENCE GATE AND PROCEED TO SABALALA TUCK SHOP TO DROP OFF SCHOLARS FROM SEZELA PRIMARY SCHOOL COME BACK WITH ACCESS ROAD AND DRIVE UNTIL KWELA RESIDENT AND PARK THE VEHICLE AT HOUSE 031806 WARD 11 NYANGWINI LOCATION, UMZUMBE.</p> <p>END OF A DAY'S TRIP.</p>



transport

Department:
Transport
Province of KwaZulu-Natal

GAZETTE

LGKZNG02-2018-
APR

REGION: ALL

1) Application Number: APP0098903	2) Gazette Number: LGKZNG02-2018-APR
3) Applicant: MB SIKHOSANA ID NO. 5608135238082 Association: THUTHUKANI TAXI ASSOCIATION (HARDING)	4) Applicant Address: PO BOX 370 HARDING 4680
5) Existing Licence Holder: NOT APPLICABLE ID NO. NOT APPLICABLE	6) Existing Licence Holder Address: NOT APPLICABLE
7) Type of application: NEW OPERATING LICENCE	8) Operating Licence Number: LKNKZN0112078
9) Vehicle Type: MINIBUS	10) 1 X 15 (SEATED) + 0 (STANDING)
11) Region: UGU-OGWINI	
12.1	<p>ROUTE 1. HARDING TAXI RANK TO DURBAN Approved Taxi Rank in Harding, turn left to Field Street upon reaching the intersection, turn left into Livingstone Street until approaching Livingstone / Hawkins Street intersection, turn right into Hawkins Street leading to N2. Proceed along N2 and turn to the right (East) proceed and turn left into Joyner Road, turn left into Prospecton Road, turn right to Wilcox Road, turn right to Old Main Road (Te Huis), turn right to Mobeni Road join Himalayas Road (Pendlebury Road), to rank 59A (offload & load), (Swinton Road), proceed to N2 until you join Smith Street, Warwick Avenue, Old Dutch Road, Centenary until you join Smith Street, Warwick Avenue, Old Dutch Road, Centenary until you reach Rank B. Offload, load and return along the forward route in reverse.</p>
12.2	<p>ROUTE 2. HARDING TAXI RANK TO PORT SHEPSTONE Upon leaving Harding Taxi Rank, turn left to Field Street upon reaching the intersection, turn left into Livingstone Street until approaching the Livingstone / Hawkins Street intersection, and turn right into Hawkins Street leading to N2. Proceed along N2, turn to the right (East) and proceed to approved Taxi Rank in Port Shepstone. Offload, load and return along the forward route in reverse.</p>
12.3	<p>ROUTE 3. HARDING TAXI RANK TO IZINGOLWENI From approved Taxi Rank in Harding, turn left into Field Street upon reaching the intersection you turn left into Livingstone Street until you approach the Livingstone / Hawkins Street intersection; turn right into Hawkins Street leading to N2. Proceed along N2 and turn to the right (East) proceed until you turn to the right into approved Taxi Rank in Izingolweni. Offload, load and return along the forward route in reverse.</p>
12.4	<p>ROUTE 4. HARDING TAXI RANK TO PIETERMARITZBURG Upon leaving Harding Taxi Rank, turn left to Field Street, upon reaching the intersection, turn left into Livingstone Street until approaching the Livingstone / Hawkins Street intersection, and turn right into Hawkins Street leading to N2. At N2, turn to the left (West) proceed until turning right to R56. Proceed along R56 and pass Umzimkulu, Ixopo, Richmond, and at Pietermaritzburg either turn left into College Road or turn left into Commercial Road until joining Longmarket Street into approved Taxi Rank in Pietermaritzburg. Offload, load and return along the forward route in reverse.</p> <p>NB: Only drop off at Mzimkhulu, Ixopo and Richmond</p>
12.5	<p>ROUTE 5. HARDING TAXI RANK TO KOKSTAD From Approved Taxi Rank in Harding turn left into Field Street upon reaching the intersection, turn left into Livingstone Street until you approach the Livingstone / Hawkins Street intersection turn right into Hawkins Street leading to N2. Proceed along N2 and turn to left (West) join R56 and proceed into approved Taxi Rank in Kokstad Taxi Rank. Offload, load and return along the forward route in reverse.</p>



transport

Department:
Transport
Province of KwaZulu-Natal

GAZETTE

LGKZNG02-2018-
APR

REGION: ALL

12.6	<p>ROUTE 6. HARDING TAXI RANK TO EGUGWINI</p> <p>From Approved Taxi Rank in Harding turn left to Field Street upon reaching the intersection, turn left into Livingstone Street until approaching the Livingstone / Hawkins Street intersection; turn right into Hawkins Street leading to N2. Proceed along N2 and turn to the right, proceed until you turn to the left to Umzimkulu Road and proceed into approved Taxi Rank in Gugwini. Offload, load and return along the forward route in reverse.</p>
12.7	<p>ROUTE 7. HARDING TAXI RANK TO KWA-JALI</p> <p>From Approved Taxi Rank in Harding turn left to Field Street upon reaching the intersection, turn left into Livingstone Street until approaching the Livingstone / Hawkins Street intersection; and turn right into Hawkins Street leading to N2. Proceed along N2 and turn to the left (West), proceed until turning to the left (Weza Road), proceed again into approved Taxi Rank in Kwa-Jali (D862). Offload, load and return along the forward route in reverse.</p>
12.8	<p>ROUTE 8. HARDING TAXI RANK TO EKHWEZI</p> <p>From Approved Taxi Rank in Harding turn left to Field Street upon reaching the intersection, you turn left into Livingstone Street until approaching the Livingstone / Hawkins Street intersection; turn right into Hawkins Street leading to N2. proceed along N2 and turn to the left (West) proceed into approved Taxi Rank in Ikhwezi (Weza Road). Offload, load and return along the forward route in reverse.</p>
12.9	<p>ROUTE 9. HARDING TAXI RANK TO WEZA SAWMILL</p> <p>From Approved Taxi Rank in Harding turn left to Field Street upon reaching the intersection, turn left into Livingstone Street until you approach the Livingstone / Hawkins Street intersection; turn right into Hawkins Street leading to N2. Proceed along N2 and turn to the left (Weza Road) into approved Taxi Rank in Sawmill. Offload, load and return along the forward route in reverse.</p>
12.10	<p>ROUTE 10. HARDING TAXI RANK TO KWA MBOTHO</p> <p>From Approved Taxi Rank in Harding turn left to Field Street upon reaching the intersection turn left into Livingstone Street until approaching the Livingstone / Hawkins Street intersection, turn right into Hawkins Street leading to N2. Proceed along N2 and turn right (East), proceed into approved Taxi Rank in KwaMbotho. Offload, load and return along the forward route in reverse.</p>
12.11	<p>ROUTE 11. HARDING TAXI RANK TO SANTOMBE</p> <p>From Approved Taxi Rank in Harding turn left to Field Street upon reaching the intersection, turn left into Livingstone Street until approaching Livingstone / Hawkins Street intersection, turn right into Hawkins Street leading to N2. Proceed along N2 and turn right (East), proceed into approved Taxi Rank in Santombe. Offload, load and return along the forward route in reverse.</p>
12.12	<p>ROUTE 12. HARDING TAXI RANK TO NYUSWA</p> <p>From Approved Taxi Rank in Harding turn left to Field Street upon reaching the intersection, you turn left into Livingstone Street until you approach the Livingstone / Hawkins Street intersection; turn right into Hawkins Street leading to N2. Proceed along N2 and turn right (East), proceed into approved Taxi Rank in Nyuswa. Offload, load and return along the forward route in reverse.</p>
12.13	<p>ROUTE 13. HARDING TAXI RANK TO RIETVLEI</p> <p>From Approved Taxi Rank in Harding turn left to Field Street upon reaching the intersection, turn left into Livingstone Street until approaching the Livingstone/Hawkins Street intersection; turn right into Hawkins Street leading to N2. Proceed along N2 and turn to the left (Weza) proceed until you join R56 (Manuber) and turn right and proceed into approved Taxi Rank in Rietvlei. Offload, load and return along the forward route in reverse.</p>



transport

Department:
Transport
Province of KwaZulu-Natal

GAZETTE

LGKZNG02-2018-
APR

REGION: ALL

12.14	<p>ROUTE 14. HARDING TAXI RANK TO NGUNJINI From Approved Taxi Rank in Harding turn left to Field Street upon reaching the intersection, you turn left into Livingstone Street until you approach the Livingstone / Hawkins Street intersection; turn right into Hawkins Street leading to N2. Proceed along N2 and turn left and proceed until you turn to the right at Singisi Road and proceed into approved Taxi Rank in Ngungini. Offload, load and return along the forward route in reverse.</p>
12.15	<p>ROUTE 15. HARDING TAXI RANK TO KWA-GQIGQA From Approved Taxi Rank in Harding turn left to Field Street upon reaching the intersection, left into Livingstone Street until approaching the Livingstone / Hawkins Street intersection, turn right into Hawkins Street leading to N2. At Hawkins Street turn left and proceed along Bizana Road until you turn to the left to Kwa-Gqigqa Road P327 and proceed into approved Taxi Rank. Offload, load and return along the forward route in reverse.</p>
12.16	<p>ROUTE 16. HARDING TAXI RANK TO KWA-MACHI From Approved Taxi Rank in Harding turn to Field Street upon reaching the Livingstone / Field Street intersection, you turn left into Livingstone Street until you approach the Livingstone / Hawkins Street you turn to the left and proceed with Bizana Road until you turn to the left to KwaMachi Road P58 and proceed into approved Taxi Rank. Offload, load and return along the forward route n reverse.</p>



transport

Department:
Transport
Province of KwaZulu-Natal

GAZETTE

LGKZNG02-2018-
APR

REGION: ALL

1) Application Number: APP0098911	2) Gazette Number: LGKZNG02-2018-APR
3) Applicant: IM KHESWA ID NO. 8310275441082 Association: EDENDALE ESIGODINI TAXI ASSOCIATION	4) Applicant Address: 500340 BLUES DRIVE PMBURG 3200
5) Existing Licence Holder: N D HADEBE ID NO. 7306210481085	6) Existing Licence Holder Address: 3217 XULU ROAD ESIGODINI 3200
7) Type of application: NORMAL TRANSFER	8) Operating Licence Number: LGKZN0403002262
9) Vehicle Type: MINIBUS	10) 1 X 13 (SEATED) + 0 (STANDING)
11) Region: UMGUNGUNDLOVU	
12.1	EDENDALE ROUTE FROM GEORGETOWN LIBRARY TERMINUS THROUGH GEORGETOWN ROAD 6 TO MUNICIPAL ROAD 7 TO EDENDALE ROAD. RIGHT INTO LONGMARKET STREET LEFT AT RETIEF STREET LEFT AT PIETERMARITZ STREET TO DESTINATION AT ASMALLS CAR PARK SITE OFF PIETERMARITZ STREET. FROM DESTINATION ALONG PIETERMARITZ STREET LEFT INTO WEST STREET. RIGHT INTO LOOP STREET LEFT INTO EDENDALE TO MUNICIPAL ROAD 7 THROUGH GEORGETOWN ROAD 6 TO ORIGIN AT GEORGETOWN LIBRARY TERMINUS.
12.2	FROM TERMINUS AT ENHLAZATSHE THROUGH GEORGETOWN ROAD 5 TO MUNICIPAL ROAD 7 LEFT INTO EDENDALE ROAD RIGHT AT LONGMARKET STREET LEFT AT RETIEF STREET LEFT AT PIETERMARITZ STREET TO DESTINATION POINT AT ASMALLS CAR PARK OFF PIETERMARITZ STREET. FROM DESTINATION ALONG PIETERMARITZ STREET LEFT INTO WEST STREET RIGHT AT LOOP STREET LEFT AT EDENDALE ROAD TO MUNICIPAL ROAD 7 THROUGH GEORGETOWN ROAD 5 TO ENHLAZATSHE TERMINUS.
12.3	1. SMERO TO PIETERMARITZBURG. FROM SMERO TERMINUS AT WATERWORKS THROUGH GEORGETOWN ROADS, 9, 8, 6 TURN RIGHT TO MUNICIPAL ROAD 7 TO EDENDALE ROAD RIGHT AT LONGMARKET STREET LEFT AT RETIEF STREET LEFT AT PIETERMARITZ STREET TO DESTINATION AT ASMAL'S CAR PARK OFF PIETERMARITZ STREET FROM DESTINATION ALONG PIETERMARITZ STREET LEFT INTO WEST STREET RIGHT AT LOOP STREET LEFT INTO EDENDALE ROAD TO MUNICIPAL ROAD 7 GEORGETOWN ROADS 6, 8, & 9 TO SMERO TERMINUS AT WATERWORKS.



transport

Department:
Transport
Province of KwaZulu-Natal

GAZETTE

LGKZNG02-2018-
APR

REGION: ALL

1) Application Number: APP0098931	2) Gazette Number: LGKZNG02-2018-APR
3) Applicant: BHEKI ERNEST MSIBI ID NO. 8109135480086 Association: NOT AVAILABLE	4) Applicant Address: P.O BOX 119 MCITSHENI LADYSMITH 3370
5) Existing Licence Holder: NOT APPLICABLE ID NO. NOT APPLICABLE	6) Existing Licence Holder Address: NOT APPLICABLE
7) Type of application: NEW OPERATING LICENCE	8) Operating Licence Number: NOTAVAILABLE
9) Vehicle Type: OTHER	10) 1 X 15 (SEATED) + 0 (STANDING)
11) Region: UTHUKELA	
12.1	<p>FROM EMCITSHENI (LADYSMITH) TO COLLECT THE FIRST TWO LEARNERS AT A476 INGONYAMA STREET PROCEED ON THE SAME STREET TO COLLECT THE LEARNERS AND GO VIA NKONKA STREET TO PICK UP ONE CHILD AND PROCEED TO A 195 NKULULEKO STREET TO PICK UP TWO LEARNERS AND THEN GO TO B SECTION TO PICK UP TWO CHILDREN AT nO B2126 INQOLOBANE STREET AND PROCEED TO ENTOKOZWENI ENCANE, D 21113 TO PICK UP ONE CHILD AND TRAVEL BACK TO MCHITSHENI PRIMARY SCHOOL WHICH IS LOCATED AT B SECTION IN GUMA STREET TO DROP OFF.</p> <p>JOIN PIETERS ROAD VIA LINK ROAD INTO PROTEA DRIVE AND THE FOXGLOVE AVENUE, DROP OFF AT ACACIAVALE PRIMARY SCHOOL TO DROP OFF. IN THE AFTERNOON USE THE SAME ROUTE IN REVERSE.</p>



transport

Department:
Transport
Province of KwaZulu-Natal

GAZETTE

LGKZNG02-2018-
APR

REGION: ALL

1) Application Number: APP0098934	2) Gazette Number: LGKZNG02-2018-APR
3) Applicant: NS MSWELI ID NO. 8012100604088 Association: INANDA-CROSSROADS TAXI ASSOCIATION	4) Applicant Address: 123 LINNET ROAD WOODHAVEN PARK DURBAN KWA-ZULU NATAL 4004
5) Existing Licence Holder: NOT APPLICABLE ID NO. NOT APPLICABLE	6) Existing Licence Holder Address: NOT APPLICABLE
7) Type of application: NEW OPERATING LICENCE	8) Operating Licence Number: NOTAVAILABLE
9) Vehicle Type: MINIBUS	10) 1 X 13 (SEATED) + 0 (STANDING)
11) Region: GREATER NORTH	
12.1	3. FROM EMTSHEBHENI TAXI RANK USING ROUTE TO M25, EMTSHEBHENI TAXI RANK AND TO AREAS DESCRIBED ABOVE TO TONGAAT TAXI RANK PROCEED ALONG NTOKOZO ROAD, RIGHT MUSA ROAD, RIGHT MALANDELA ROAD, INTO HANSLET ROAD, RIGHT ABERDARE DRIVE, RIGHT PHOENIX HIGHWAY, PASS MAHATMA GHANDI MEMORIAL HOSPITAL LEFT R102, TURN RIGHT PHOENIX HIGHWAY, LEFT R102, RIGHT INANDA ROAD, LEFT IRELAND STREET, DROP OFF AT VERULAM TAXI RANK, TURN AROUND AT THE RANK AND PROCEED ON IRELAND STREET, RIGHT INANDA, RIGHT R102, LEFT INTO MARKET LANE AND PROCEED TO TONGAAT TAXI RANK AND RETURN BACK ON THE SAME ROUTE TO VERULAM TAXI RANK PROCEED ALONG NTOKOZO ROAD, RIGHT MUSA ROAD, RIGHT MALANDELA ROAD, RIGHT INTO M25 ALONG M25, LEFT INTO R102, TURN RIGHT PHOENIX HIGHWAY, LEFT INTO R102, RIGHT INANDA ROAD, LEFT TURN IRELAND STREET DROP OFF AT VERULAM TAXI RANK AND RETURN THE SAME ROUTE.
12.2	FROM EMTSHEBHENI TAXI RANK ON M25, STRAIGHT TO P138, LEFT DALMEY MAIN ROAD UNTIL EMEPHINI DAM AND RETURN BACK ON THE SAME ROUTE. FROM EMTSHEBHENI TAXI RANK M25, STRAIGHT TO P138 TURNING AT THE INTERSECTION P138 AND MOLWENI ROAD AT GWALA'S HOUSE AND RETURN BACK ON THE SAME ROUTE.
12.3	1. FROM EMTSHEBHENI TAXI, RIGHT ALONG M25, RIGHT MALANDELA ROAD RIGHT TO CROSSROADS TAXI RANK.
12.4	FROM: EMTSHEBHENI TAXI RANK TO KWAMASHU MENS HOSTEL RIGHT TO MALANDELA ROAD, LEFT INTO MUSA ROAD, LEFT INTO JABULA ROAD AND PROCEED TO THE END POINT AT THE INTERSECTION OF JABULA ROAD AND NTOKOZO ROAD.
12.5	EMTSHEBHENI PICK UP POINTS. PICK UP POINT ONE. FROM EMTSHEBHENI TAXI RANK ON M25 PROCEED TO P138 LEFT TO KING BHEKUZULU ROAD, PROCEED TO NAMIBIA FROM NAMIBIA BACK TO BHEKUZULU ROAD, JOIN P138, TURN RIGHT TO M25 AND BACK EMTSHEBHENI TAXI RANK. PICK UP POINT TWO. FROM EMTSHEBHENI TAXI RANK ON M25, STRAIGHT TO P138, LEFT TO DALMENY MAIN ROAD UNTIL EMEPHINI DAM, FROM EMEPHINI DAM BACK TO DALMENY MAIN ROAD TURN RIGHT TO P138 JOIN M25 BACK TO EMTSHEBHENI TAXI RANK. PICK UP POINT THREE. FROM EMTSHEBHENI TAXI RANK ON M25, STRAIGHT TO P138 TURNING AT THE INTERSECTION P138 AND MOLWENI ROAD AT GWALA'S HOUSE BACK TO P138 JOIN M25 BACK TO EMTSHEBHENI TAXI RANK.



transport

Department:
Transport
Province of KwaZulu-Natal

GAZETTE

LGKZNG02-2018-
APR

REGION: ALL

12.6	<p>AMATIKWE PICK UP POINTS</p> <p>FROM EMTSHEBHENI TAXI RANK ON M25, STRAIGHT TO P138, TURN RIGHT ON UNNAMED ROAD, PASS OLD POST OFFICE UNTIL GOGO VUMA STORE, RIGHT TO P100 RIGHT M27, LEFT M25 AND RIGHT INTO EMTSHEBHENI TAXI RANK.</p> <p>PICK UP POINT TWO.</p> <p>FROM EMTSHEBHENI TAXI RANK ON M25, RIGHT TO UNNAMED ROAD TO CONGO AND RETURN BACK UNNAMED ROAD TURN RIGHT TO M27 RIGHT TO M25 BACK TO EMTSHEBHENI.</p> <p>PICK UP POINT THREE.</p> <p>FROM EMTSHEBHENI TAXI RANK ON M25, RIGHT TO M27, LEFT ON UNNAMED ROAD UNTIL NYONITHWELENYE AND RETURN TO UNNAMED ROAD BACK TO M27 JOIN M25 BACK TO EMTSHEBHENI TAXI RANK.</p> <p>PICK UP POINT FOUR.</p> <p>FROM EMTSHEBHENI TAXI RANK ON M25, RIGHT TO UNNAMED ROAD TO EMATIKWE EXTENSION, PASS MBONAMBI GENERAL DEALER UNTIL SS STORE AND RETURN BACK TO UNNAMED ROAD PASS MBONAMBI GENERAL DEALER, LEFT TO M27 JOIN M25 BACK TO EMTSHEBHENI TAXI RANK.</p> <p>PICK UP POINT FIVE.</p> <p>FROM EMTSHEBHENI TAXI RANK ON M25, RIGHT INTO M27, PROCEED TO ETAFULENI/ EKUKHANYENI AND RETURN BACK TO M27 JOIN M25 BACK TO EMTSHEBHENI TAXI RANK.</p> <p>PICK UP POINT SIX.</p> <p>FROM EMTSHEBHENI TAXI RANK ON M25, RIGHT INTO M27, TURN RIGHT ON THE UNNAMED ROAD BETWEEN SS STORE & NGOQOKAZI, RETURN BACK FROM NGOQOKAZI JOIN UNNAMED ROAD LEFT TO M27 JOIN M25 BACK EMTSHEBHENI RANK.</p>
12.7	<p>EMTSHEBHENI TO KWAMASHU TAXI RANK</p> <p>FROM EMTSHEBHENI TAXI RANK INTO M25 (CURNICK NDLOVU HIGHWAY) PICK UP PASSENGERS, LEFT TO 108818 PICK UP PASSENGERS, RIGHT TO 108466 PICK UP PASSENGERS, THEN LEFT TO CURNICK NDLOVU HIGHWAY PICK UP PASSENGERS, LEFT TO NTOMBI BIKO STREET PICK UP PASSENGERS, LEFT TO XOLANI MNGADI AVENUE PICK UP PASSENGERS, LEFT TO NTOMBI STREET, LEFT TO M25, LEFT TO INDUSTRIAL PARK ROAD SET DOWN PASSENGERS, RIGHT TO ABERDARE DRIVE SET DOWN PASSENGERS, INTO HUNSLET DRIVE, JOIN MALANDELA ROAD, RIGHT TO KWAMASHU CROSSROADS TAXI RANK AND RETURN ON THE SAME ROUTE.</p>
12.8	<p>EMTSHEBHENI TO KWA MASHU HOSTEL</p> <p>FROM EMTSHEBHENI TAXI RANK INTO M25 (CURNICK NDLOVU HIGHWAY) PICK UP PASSENGERS, LEFT TO 108818 PICK UP PASSENGERS, RIGHT TO 108466 PICK UP PASSENGERS, LEFT TO CURNICK NDLOVU HIGHWAY PICK UP PASSENGERS, LEFT TO NTOMBI BIKO STREET PICK UP PASSENGERS, LEFT TO XOLANI MNGADI AVENUE PICK UP PASSENGERS, LEFT TO NTOMBI STREET, LEFT TO M25 PICK UP AND SET DOWN PASSENGERS, LEFT TO MALANDELA ROAD SET DOWN PASSENGERS, JOIN MUSA ROAD SET DOWN PASSENGERS, LEFT TO JABULA ROAD, JOIN NTOKOZO ROAD INTO KWAMASHU HOSTEL AND RETURN ON THE SAME ROUTE.</p>
12.9	<p>EMTSHEBHENI TO MOUNT EDGEcombe</p> <p>FROM EMTSHEBHENI TAXI RANK INTO M25 (CURNICK NDLOVU HIGHWAY) PICK UP PASSENGERS LEFT TO 108818 PICK UP PASSENGERS, RIGHT TO 108466 PICK UP PASSENGERS, LEFT TO CURNICK NDLOVU HIGHWAY PICK UP PASSENGERS, LEFT TO NTOMBI BIKO STREET PICK UP PASSENGERS, LEFT TO XOLANI MNGADI AVENUE PICK UP PASSENGERS, LEFT TO NTOMBI STREET, LEFT TO M25, TO R102, PASS WHITEHOUSE, RIGHT TO SIPHOSETHU ROAD SET DOWN PASSENGERS, LEFT TO HILLHEAD DRIVE SET DOWN PASSENGERS TO GOLF COURSE DRIVE, LEFT TO SIPHOSETHU ROAD SET DOWN PASSENGERS, BACK TO R102, INTO N103 ON STREET TAXI RANK AND RETURN ON THE SAME ROUTE.</p>



transport

Department:
Transport
Province of KwaZulu-Natal

GAZETTE

LGKZNG02-2018-
APR

REGION: ALL

1) Application Number: APP0098949	2) Gazette Number: LGKZNG02-2018-APR
3) Applicant: ZR MZOBE ID NO. 4701310271084 Association: ZWARTKOP TAXI ASSOCIATION	4) Applicant Address: 1851 MPEMELELO EXETENTION PMBURG 3201
5) Existing Licence Holder: TG MZOBE ID NO. 5105265195083	6) Existing Licence Holder Address: P O BOX 27198 MAYORS WALK PIETERMARITZBURG KWA-ZULU NATAL 3201
7) Type of application: DECEASED TRANSFER AND NEW OPERATING LICENCE	8) Operating Licence Number: LKNKZN019927
9) Vehicle Type: MINIBUS TAXI	10) 1 X 9-16 (SEATED) + 0 (STANDING)
11) Region: UMGUNGUNDLOVU	
12.1	<p>APPROVED ROUTES ZWARTKOP TAXI ASSOCIATION</p> <p>ROUTE 1</p> <p>1.1 FROM GUBESHE TO RETIEF STREET TERMINAL</p> <p>INBOUND</p> <p>- From Gubeshe Terminus into and along P399 into ZM109, into MR139, into Sweetwaters Road, into Swartkop Road, into Mayors walk (M80), into and along Berg Street to the rank at the corner of Retief and Berg Street.</p> <p>1.2 FROM RETIEF STREET TERMINAL TO GUBESHE</p> <p>OUTBOUND</p> <p>- From Retief Street Terminal into Berg Street, left into East Street, left into Boom Street, right into Retief Street, left into Victoria Road which becomes Winston Road and right into Mayors Walk which becomes Swartkop road and into Sweetwaters road (M80), into M139, into ZM109, into P399 and proceed to Gubeshe Terminus.</p>



transport

Department:
Transport
Province of KwaZulu-Natal

GAZETTE

LGKZNG02-2018-
APR

REGION: ALL

12.2	<p>ROUTE 2</p> <p>2.1 FROM HILTON COLLEGE, VIA HILTON SHOPPING CENTRE TO PIETERMARITZBURG CITY TERMINAL</p> <p>INBOUND</p> <p>- From Hilton College into MR139, into Hilton (Quarry Shopping Centre), return to N3 intersection and right into N3, into Duncan Mckenzie, and into Hyslop road, into Commercial Road and left into Longmarket Street and left into Freedom Square(New Taxi Rank).</p> <p>2.2 FROM CITY TERMINAL (FREEDOM SQUARE) TO HILTON COLLEGE.</p> <p>OUTBOUND</p> <p>- From city Terminal (Freedom Square), right into Church Street, left into Boshoff Street, into Chatterton Road, into the N3, into Hilton (Quarry Shopping Centre), return to Hilton and proceed to Hilton College; as per the forward route in reverse;</p> <p>- ALTERNATIVELY;</p> <p>- From City Terminal (Freedom Square), right into Church Street, and left into N3, into Hilton (Quarry Shopping Centre), return to Hilton and proceed to Hilton College as per the forward route in reverse.</p>
12.3	<p>ROUTE 3</p> <p>3.1 FROM ZAYEKA ROAD TO PIETERMARITZBURGH, RETIEF STREET TERMINAL</p> <p>INBOUND</p> <p>- From Zayeka- Bhekizizwe School (D1132), into and along P399 into ZM109, into MR139, into Sweetwaters Road, into Swartkop Road, into Mayors walk (M80), into and along Berg Street to the rank at the corner of Retief and Berg Street.</p> <p>3.2 FROM RETIEF STREET TERMINAL TO ZAYEKA- BHEKIZIZWE SCHOOL</p> <p>OUTBOUND</p> <p>- From Retief Street Terminal into Berg Street, left into East Street, left into Boom Street, right into Retief Street, left into Victoria Road which becomes Winston Road and right into Mayors Walk which becomes Swartkop road and into Sweetwaters road (M80), into M139, into ZM109, into P399 and proceed to Zayeka- Bhekizizwe School (D1132).</p>



transport

Department:
Transport
Province of KwaZulu-Natal

GAZETTE

LGKZNG02-2018-
APR

REGION: ALL

1) Application Number: APP0098970	2) Gazette Number: LGKZNG02-2018-APR
3) Applicant: PZ MGAGA ID NO. 5903105476089 Association: COMPLEX OF LIMEHILL TAXI ASSOCIATION	4) Applicant Address: P.O BOX 195 WASBANK 2920
5) Existing Licence Holder: NOT APPLICABLE ID NO. NOT APPLICABLE	6) Existing Licence Holder Address: NOT APPLICABLE
7) Type of application: NEW OPERATING LICENCE	8) Operating Licence Number: LKNKZN0149802
9) Vehicle Type: MINIBUS	10) 1 X 12 (SEATED) + 0 (STANDING)
11) Region: UTHUKELA	
12.1	<p>COMPLEX OF LIMEHILL TAXI ASSOCIATION</p> <p>INWARD JOURNEY</p> <p>DOUGLAS TO DUNDEE</p> <p>1. From Douglas into Hlathi, turn left into Uitval Road, into Limehill, into Tholeni, turn left into Wasbank Road, turn right into Dundee Road, into Victoria Street, turn left into Dundee Taxi Rank and return.</p>
12.2	<p>UITVAL TO DUNDEE:</p> <p>2.1. From Uitval Taxi Rank turn left, turn right into Dival from Dival turn left into Limehill, into Tholeni, turn left into Wasbank Road, turn right into Dundee Road, into Victoria Street, turn left into Dundee Rank and return.</p> <p>ALTERNATIVE ROUTE</p> <p>2.2. From Uitval Taxi Rank, turn right into Ladysmith Road, turn right into Stanford Road, turn right into Stanford Road, turn left into Tholeni Road, turn left into Wasbank Road, turn right into Dundee Road into Victoria Street, turn left into Dundee Taxi Rank and return.</p>
12.3	<p>UITVAL TO POMEROY</p> <p>3. From Uitval Taxi Rank turn right and turn left into Helpmekaar Road, into Mazane, turn right into Pomeroy Road, turn left into Taxi Rank and return.</p>
12.4	<p>9. WASBANK TO DUNDEE</p> <p>Wasbank Taxi Rank, turn right into P33 -1 into P33 – 2 and to Dundee Taxi Rank and return</p>



transport

Department:
Transport
Province of KwaZulu-Natal

GAZETTE

LGKZNG02-2018-
APR

REGION: ALL

1) Application Number: APP0098992	2) Gazette Number: LGKZNG02-2018-APR
3) Applicant: GS NDLOVU ID NO. 7403015343089 Association: IZINGOLWENI TAXI OWNERS ASSOCIATION	4) Applicant Address: BOX 136 IZINGOWENI KWAZULU-NATAL 4260
5) Existing Licence Holder: NOT APPLICABLE ID NO. NOT APPLICABLE	6) Existing Licence Holder Address: NOT APPLICABLE
7) Type of application: NEW OPERATING LICENCE	8) Operating Licence Number: NOTAVAILABLE
9) Vehicle Type: MINIBUS	10) 1 X 15 (SEATED) + 0 (STANDING)
11) Region: UGU-OGWINI	
12.1	FROM APPROVED TAXI RANK IN IZINGOLWENI, TURN LEFT INTO N2-22, AND TURN LEFT INTO M4. PROCEED ALONG M4 TO DURBAN APPROVED TAXI RANK. OFFLOAD, LOAD AND RETURN ALONG THE FORWARD ROUTE IN REVERSE.
12.2	FROM IZINGOLWENI TAXI RANK TAKE P284 TO EDEN STORE APPROVED TAXI RANK. OFFLOAD, LOAD AND RETURN ALONG THE FORWARD ROUTE IN REVERSE.
12.3	FROM IZINGOLWENI TAXI RANK TURN LEFT TO N2-22. PROCEED ALONG N2-22 INTO HARDING TAXI RANK. OFFLOAD, LOAD AND RETURN ALONG THE FORWARD ROUTE IN REVERSE.
12.4	FROM IZINGOLWENI TAXI RANK TAKE P284 AND TURN LEFT TO P732 AND STRAIGHT TO MARGATE TAXI RANK AND RETURN ALONG THE SAME ROUTE.
12.5	FROM IZINGOLWENI TAXI RANK TAKE P284, TURN LEFT TO P57 ROAD AND INTO BIZANA TAXI RANK. OFFLOAD, LOAD AND RETURN ALONG THE FORWARD ROUTE IN REVERSE.
12.6	FROM IZINGOLWENI TAXI RANK TURN TO N2-22 ORIBI FLATS AND RETURN ALONG THE SAME ROUTE.
12.7	IZINGOLWENI TO THONJENI / MAHLABATHINI. FROM IZINGOLWENI TAXI RANK, TURN LEFT TO N2-22, TURN RIGHT TO D860 TO THONJENI / MAHLABATHINI AND RETURN ALONG THE SAME ROUTE.
12.8	IZINGOLWENI TO THUNGWA TAXI RANK. FROM IZINGOLWENI TAXI RANK TURN LEFT TO N2-22, TURN RIGHT TO D1084 TO THUNGWA TAXI RANK. OFFLOAD, LOAD AND RETURN ALONG THE FORWARD ROUTE IN REVERSE.
12.9	IZINGOLWENI TO PORT SHEPSTONE TAXI RANK. FROM IZINGOLWENI TAXI RANK TAKE P284, THEN TURN LEFT TO N2-22 STRAIGHT THROUGH TO PORT SHEPSTONE TAXI RANK AND RETURN ALONG THE SAME ROUTE.
12.10	FROM APPROVED TAXI RANK IN IZINGOLWENI TURN RIGHT INTO P284, INTO N2, TURN LEFT INTO P58, TO CHIBINI TAXI RANK. OFF LOAD, LOAD AND RETURN ALONG THE FORWARD ROUTE IN REVERSE.
12.11	FROM APPROVED TAXI RANK IN IZINGOLWENI, INTO P284. PROCEED ALONG P284 INTO APPROVED TAXI RANK BAMBULA TAXI RANK, TURN LEFT TO P732 ROAD TO GCILIMA TAXI RANK, OFFLOAD, LOAD AND RETURN ALONG THE FORWARD ROUTE IN REVERSE.



transport

Department:
Transport
Province of KwaZulu-Natal

GAZETTE

LGKZNG02-2018-
APR

REGION: ALL

1) Application Number: APP0098998	2) Gazette Number: LGKZNG02-2018-APR
3) Applicant: ZS NINELA ID NO. 5511075580085 Association: WINKLESPRUIT TAXI OWNERS ASSOCIATION	4) Applicant Address: 1762 KWA-MAKHUTHA P O AMANZIMTOTI DURBAN KWA-ZULU NATAL 4126
5) Existing Licence Holder: MG KHABELA ID NO. 5012060778081	6) Existing Licence Holder Address: PO BOX 125 WINKLESPRUIT KWA-ZULU NATAL 4145
7) Type of application: NORMAL TRANSFER	8) Operating Licence Number: LGKZN1103000474
9) Vehicle Type: MINIBUS	10) 1 X 13 (SEATED) + 0 (STANDING)
11) Region: NINGIZMU 1	
12.1	KINGSWAY / KINGSBURGH :ALONG ROAD R603 LEFT INTO ALMOND ROAD LEFT INTO KINGSWAY ROAD OR ALTERNATIVELY LEFT INTO WHITFIELD DRIVE, LEFT INTO ASHLEY ROAD INTO UMDONI GR, RIGHT INTO ALMOND ROAD, LEFT INTO KINGSWAY ROAD AND RETURN TO RANK AT CORNER OF R102 AND MAYORS MEWS.
12.2	FROM RANK INTO AND ALONG KINGSWAY ROAD TO ITS JUNCTION WITH SOMERSET PLACE, PROCEEDING RIGHT INTO MAIN ROAD TO DOONSIDE STATION AND RETURN ALONG THE SAME ROUTE TO WINKLESPRUIT TAXI RANK.
12.3	FROM THE WINKLESPRUIT TAXI RANK, INTO AND ALONG KINGSWAY ROAD (R102),BECOMING PROSPECTON ROAD, RIGHT INTO JOYNER ROAD, LEFT INTO THE AVENUE EAST BECOMING BALTEX ROAD, LEFT INTO JEFFLES ROAD, RIGHT OLD MAIN ROAD, RIGHT INTO JADWAT STREET, LEFT INTO KAJEE STREET RANK AND RETURN ALONG THE SAME ROUTE IN REVERSE . ALTERNATIVE: LEFT JOYNER ROAD OFF RAMP FROM N2 INTO JEFFLES ROAD BECOMING WILCOX ROAD, LEFT INTO PROSPECTON ROAD, LEFT INTO OLD MAIN ROAD, RIGHT INTO JADWAT STREET, LEFT KAJEE STREET TO RANK AND RETURN ALONG THE SAME ROUTE IN REVERSE.
12.4	WINKLESPRUIT TO ADAMS MISSION. FROM RANK SITUATED IN THE CORNER OF WINKLESPRUIT ROAD (R102) INTERSECTION WITHMAYORS MEWS INTO AND ALONG KINGSWAY ROAD TO ITS JUNCTION WITH R603, LEFT INTO R603 TO ITS JUNCTION WITH P242 AND RIGHT INTO RANK P242 TO ADAMS MISSION AT THE CORNER OF P242 AND KWAMAKHUTHA ACCESS ROAD AND RETURN ALONG THE SAME ROUTE TO WINKLESPRUIT TAXI RANK.
12.5	WINKLESPRUIT TO ADAMS MISSION. ADAMS MISSION TAXI RANK: FROM RANK SITUATED IN THE CORNER OF WINKLESPRUIT ROAD (R102) INTERSECTION WITH MAYORS MEWS INTO AND ALONG KINGSWAY ROAD TO ITS JUNCTION WITH R603, LEFT INTO R603 TO ITS JUNCTION WITH P242 AND RIGHT INTO RANK P242 TO ADAMS MISSION AT THE CORNER OF P242 AND KWAMAKHUTHA ACCESS ROAD AND RETURN ALONG THE SAME ROUTE TO WINKLESPRUIT TAXI RANK. DIPHINI TAXI RANK: FROM RANK SITUATED ON THE CORNER OF WINKLESPRUIT ROAD (R102) INTERSECTION WITH MAYORS MEWS INTO AND ALONG KINGSWAY ROAD (R102) TO ITS JUNCTION WITH R603, LEFT INTO R603 TO ITS JUNCTION WITH ROAD D995, RIGHT TO DIPHINI RANK ON D995, PROCEED ON D995 INTO P242 WITH ITS JUNCTION WITH R603 AND RETURN ALONG THE SAME ROUTE TO WINKLESPRUIT TAXI RANK.

**transport**

Department:
Transport
Province of KwaZulu-Natal

GAZETTE

LGKZNG02-2018-
APR

REGION: ALL

- 12.6** FROM RANK SITUATED ON THE CORNER OF WINKELSPRUIT ROAD (R102) INTERSECTION WITH MAYORS MEWS INTO AND ALONG KINGSWAY ROAD TO ITS JUNCTION WITH R603, LEFT INTO R603, LEFT INTO P197-3, RIGHT INTO ROAD A 873 TO MASHUWASE TAXI RANK AND RETURN ALONG THE SAME ROUTE IN REVERSE.
P197-3 TO KARRIDENE LEFT INTO LONG ROAD BECOMING LOWER ILLOVO ROAD, LEFT INTO WINKELSPRUIT ROAD TO WINKELSPRUIT RANK AT CORNER WITH MAYORS MEWS. FROM RANK INTO ROAD R603, RIGHT INTO P197-3, TO ITS JUNCTION WITH ROAD A876, RIGHT INTO A876, RIGHT INTO A700 TO ITS JUNCTION WITH P728 AT RANK AND RETURN ALONG THE SAME ROUTE OR ALTERNATIVELY P197-3 LEFT INTO LONG ROAD, LOWER ILLOVO ROAD TO ITS JUNCTION WITH WINKELSPRUIT ROAD AT KARREDENE, LEFT INTO WINKELSPRUIT ROAD AND PROCEED TO THE TAXI RANK.

**DEPARTMENT OF ECONOMIC DEVELOPMENT, TOURISM AND ENVIRONMENTAL
AFFAIRS**

**CALL FOR COMMENTS ON THE DRAFT KWAZULU-NATAL COASTAL MANAGEMENT
PROGRAMME**

1. I, Sihle Zikalala, Member of the Executive Council (MEC) responsible for Economic Development, Tourism and Environmental Affairs in the Province of KwaZulu-Natal, acting in terms of section 46(2) of the National Environmental Management: Integrated Coastal Management Amendment Act, 2014 (Act No. 36 of 2014), give notice to publish in the *Provincial Gazette* the draft KwaZulu-Natal Coastal Management Programme (KZN CMP). Comments from the public are hereby invited before the KZN CMP is adopted.

2. The draft KZN CMP will be available for viewing on the Phelamanga web site:

www.phelamanga.co.za/policy-and-community-participation/49-coastal-management-kzn .

3. Two hard copies of the Draft KZN CMP will also be placed at each of the following venues:

- Richards Bay: Richards Bay Public Library, 5 Krugerrand Road
- Ballito: Ballito Public Library, 51 Compensation Beach Road
- Durban: eThekweni Municipality, 5th Floor, City Engineer's Building, 166 K.E. Masinga Road
- Port Shepstone: Port Shepstone Public Library, 10 Connor Street.

4. Members of the public are invited to submit to the MEC, within thirty (30) days after the publication of the notice in the *Provincial Gazette*, written comments or input to one of the following addresses –

(a) by post or by hand: Department of Economic Development, Tourism and
Environmental Affairs (EDTEA)

Attention: Omar Parak

Coastal Management Unit, Room 409, Bramhill Building

140 Langalibalele Street

PIETERMARITZBURG, 3201; or

(b) by email: omar.parak@kznedtea.gov.za .

5. Any enquiries in connection with this notice can be directed to Omar Parak or Alfred Matsheke at telephone number (033) 897 6680/ 6682.

6. Comments received after the closing date will not be considered.

Given under my Hand at: _____ on this _____ day of: _____,

Two Thousand and Seventeen.

A handwritten signature in black ink, appearing to be 'S Zikalala', written over a horizontal dotted line.

MR S ZIKALALA, MPL

Member of the Executive Council of the Province of KwaZulu-Natal responsible for
Economic Development, Tourism and Environmental Affairs

**DEPARTMENT OF ECONOMIC DEVELOPMENT, TOURISM AND ENVIRONMENTAL
AFFAIRS**

**CALL FOR COMMENTS ON THE DRAFT LIST OF PUBLIC LAUNCH SITES IN
KWAZULU-NATAL**

1. I, Sihle Zikalala, Member of the Executive Council (MEC) responsible for Economic Development, Tourism and Environmental Affairs in the Province of KwaZulu-Natal, acting in terms of regulation 2(1) of the Management of Public Launch Sites in the Coastal Zone Regulations, in terms of the National Environmental Management: Integrated Coastal Management Amendment Act, 2014 (Act No. 36 of 2014), give notice to publish in the *Provincial Gazette* the draft list of public launch sites for KwaZulu-Natal. Comments from the public are hereby invited before the final list is published in the *Provincial Gazette*.

2. A "public launch site" means a site where a vessel may be launched by members of the public in the coastal zone but excludes those sites in protected areas and in proclaimed harbours.

3. The listing process will designate official public launch sites in KwaZulu-Natal and identify who the respective management bodies are.

4. In terms of the regulations, members of the public may only launch a vessel from an official site. The regulations exclude privately used launch sites.

5. A "vessel" excludes non-motorised waterborne craft which do not require a vehicle or any other equipment to launch into the water.

6. The proposed sites identified by the KwaZulu-Natal Government, in consultation with the municipalities, can be seen in the table which follows.

7. Members of the public are invited to submit to the MEC, within thirty (30) days after the publication of the notice in the *Provincial Gazette*, written comments or input to one of the following addresses –

(a) by post or by hand: Department of Economic Development, Tourism and
Environmental Affairs (EDTEA)
Attention: Omar Parak
Coastal Management Unit, Room 409, Bramhill Building

140 Langalibalele Street
PIETERMARITZBURG, 3201; or

(b) by email: omar.parak@kznedtea.gov.za.

8. Any enquiries in connection with this notice can be directed to Omar Parak or Alfred Matsheke at telephone number (033) 897 6680/ 6682.

9. Comments received after the closing date will not be considered.

Given under my Hand at _____ on this _____ day of

_____, Two Thousand and Seventeen.



MR S ZIKALALA, MPL

Member of the Executive Council of the Province of KwaZulu-Natal
responsible for Economic Development, Tourism and Environmental Affairs

District	Management Body	No.	Name of Public Launch Site	Location
Ugu	Ray Nkonyeni Municipality	<ul style="list-style-type: none"> • 1 • 2 • 3 • 4 • 5 • 6 • 7 • 8 	<ul style="list-style-type: none"> • The Pont • Port Edward • Glenmore • Ramsgate • Sonny Evans • Spillers Wharf • Injambili • Hibberdene 	<ul style="list-style-type: none"> • Port Edward • Silver Sands Beach • Glenmore Beach • Ski Boat Bay Beach • Shelly Beach • Port Shepstone • Pumula • Hibberdene Beach
	Umdoni Municipality	<ul style="list-style-type: none"> • 9 • 10 • 11 • 12 • 13 	<ul style="list-style-type: none"> • Mtwalume • Bazley • Pennington • Rocky Bay • Scottburgh 	<ul style="list-style-type: none"> • Mtwalume • Bazley Beach • Nkomba Beach • Park Rynie • Scottburgh
eThekweni Metropolitan	eThekweni Municipality	<ul style="list-style-type: none"> • 14 • 15 • 16 • 17 • 18 • 19 	<ul style="list-style-type: none"> • Umkomaas • Warnadoone • Chain Rocks • Isipingo • Mhlanga • Umdloti 	<ul style="list-style-type: none"> • Umkomaas • Warner Beach • Amanzimtoti • Reunion • Umhlanga • Selection Beach

iLembe	KwaDukuza Municipality	<ul style="list-style-type: none"> • 20 • 21 • 22 • 23 • 24 	<ul style="list-style-type: none"> • Westbrook • Salmon Bay • Tinley Manor • Blythedale-Mvoti Beach • Zinkwazi 	<ul style="list-style-type: none"> • Westbrook Beach • Ballito • Tinley Manor • Blythedale • Zinkwazi Beach
	Mandeni Municipality	<ul style="list-style-type: none"> • 25 • 26 	<ul style="list-style-type: none"> • Thukela • Amatikulu 	<ul style="list-style-type: none"> • Thukela Beach • Amatikulu Beach

DEPARTEMENT VAN EKONOMIESE ONTWIKKELING, TOERISME EN OMGEWINGSACE**UITNODIGING OM KOMMENTAAR OP DIE KWAZULU-NATAL KONSEP KUSBESTUURPROGRAM**

1. Ek, Sihle Zikalala, Lid van die Uitvoerende Raad (LUR) verantwoordelik vir Ekonomiese Ontwikkeling, Toerisme en Omgewingsake in die Provinsie van KwaZulu-Natal, in my hoedanigheid ingevolge artikel 46(2) van die Wysigingswet op Nasionale Omgewingsbestuur: Geïntegreerde Kusbestuur, 2014 (Wet No. 36 van 2014), gee kennis van die publikasie van KwaZulu-Natal Konsep Kusbestuursprogram (KZN KONSEP KBP) in die Provinsiale *Koerant*. Die publiek word hiermee uitgenooi om kommentaar te lewer voordat die KZN KONSEP KBP aangeneem word.

2. Die KZN KONSEP KBP sal beskikbaar wees vir besigtiging op die Phelamanga webwerf: www.phelamanga.co.za/policy-and-community-participation/49-coastal-management-kzn .

3. Twee harde kopiëe van die Konsep KZN KBP sal by elk van die volgende lokale geplaas word:

- Richardsbaai: Richardsbaai Openbare Biblioteek, Krugerrandweg 5
- Ballito: Ballito Openbare Biblioteek, Compensation Strandweg 51
- Durban: eThekweni Munisipaliteit, 5de Vloer, Stadsingenieursgebou, K.E. Masingaweg 166
- Port Shepstone: Port Shepstone Openbare Gebou, Connorstraat 10.

4. Lede van die publiek word uitgenooi om, gerig aan die Lid van die Uitvoerende Raad, binne dertig (30) dae na publikasie van die kennisgewing in die Provinsiale *Koerant*, geskrewe kommentaar of insette in te dien by een van die volgende adresse –

(a) per pos of per hand: Departement van Ekonomiese Ontwikkeling, Toerisme en Omgewingsake

Vir aandag: Omar Parak

Eenheid vir Kusbestuur, Kamer 409, Bramhill Gebou

Langalibalelestraat 140,

PIETERMARITZBURG, 3201; of

(b) per epos: omar.parak@kznedtea.gov.za .

5. Enige navrae in verband met hierdie kennisgewing kan gerig word aan Omar Parak of Alfred Matsheke by telefoonnommer (033) 897 6680/ 6682.

6. Kommentaar wat na die sluitingsdatum ontvang word sal nie oorweeg word nie.

Gegee onder my Hand te _____ op hierdie _____ dag
van _____, Twee Duisend-en-sewentien.



MNR. S. ZIKALALA, ~~LPW~~ MPL
lid van die Uitvoerende Raad van die Provinsie van KwaZulu-Natal
verantwoordelik vir Ekonomiese Ontwikkeling, Toerisme en Omgewingsake

**DEPARTEMENT VAN EKONOMIESE ONTWIKKELING, TOERISME EN
OMGEWINGSKE**

**UITNODIGING OM KOMMENTAAR OP DIE KONSEPLYS VAN OPENBARE BOOT
LANSEERTERREINE IN KWAZULU-NATAL**

1. Ek, Sihle Zikalala, Lid van die Uitvoerende Raad (LUR) verantwoordelik vir Ekonomiese Ontwikkeling, Toerisme en Omgewingsake in die Provinsie van KwaZulu-Natal, in my hoedanigheid ingevolge regulasie 2(1) van die Regulasies op die Bestuur van Openbare Boot Lanseerterreine in die Kussone, ingevolge die Wysigingswet op Nasionale Omgewingsbestuur: Geïntegreerde Kusbestuur, 2014 (Wet No. 36 van 2014), gee kennis van die publikasie van die konseplys van openbare boot lanseerterreine vir KwaZulu-Natal in die Provinsiale *Koerant*. Die publiek word hiermee uitgenooi om kommentaar te lewer voordat die finale lys in die Provinsiale *Koerant* gepubliseer word.

2. 'n "Openbare boot lanseerterrein" beteken 'n terrein waar 'n vaartuig deur lede van die publiek in die kussone gelanseer mag word, uitgesluit daardie terreine in beskermde gebiede en in geproklameerde hawens.

3. Die proses vir die samestelling van die lys sal amptelike openbare lanseerterreine in KwaZulu-Natal aanwys en die onderskeie bestuursliggame identifiseer.

4. Ingevolge die regulasies mag lede van die publiek 'n vaartuig slegs vanaf 'n amptelike terrein lanseer. Die regulasies sluit lanseerterreine vir privaatgebruik uit.

5. 'n "Vaartuig" sluit 'n niegemotoriseerde watertuig, wat nie 'n voertuig of enige ander toerusting benodig om in die water gelanseer te word nie, in.

6. Die voorgename terreine, deur die KwaZulu-Natal Regering en in oorlegpleging met die munisipaliteite geïdentifiseer, verskyn in die onderstaande lys.

7. Lede van die publiek word uitgenooi om, gerig aan die Lid van die Uitvoerende Raad, binne dertig (30) dae na publikasie van die kennisgewing in die Provinsiale *Koerant*, geskrewe kommentaar of insette in te dien by een van die volgende adresse –

(a) per pos of per hand: Departement van Ekonomiese Ontwikkeling, Toerisme en
Omgewingsake
Vir aandag: Omar Parak

Eenheid vir Kusbestuur, Kamer 409, Bramhill Gebou
Langalibalelestraat 140,
PIETERMARITZBURG, 3201; of

(b) per epos: omar.parak@kznedtea.gov.za .

8. Enige navrae in verband met hierdie kennisgewing kan gerig word aan Omar Parak of Alfred Matsheke by telefoonnommer (033) 897 6680/ 6682.

9. Kommentaar wat na die sluitingsdatum ontvang word sal nie oorweeg word nie.

Gegee onder my Hand te _____ op hierdie _____ dag van

_____, Twee Duisend-en-sewentien.



MNR. S ZIKALALA, LPW

lid van die Uitvoerende Raad van die Provinsie van KwaZulu-Natal
verantwoordelik vir Ekonomiese Ontwikkeling, Toerisme en Omgewingsake

Distrik	Bestuursliggaam	No.	Naam van Openbare Boot Lanseerterrein	Location
Ugu	Ray Nkonyeni Munisipaliteit	<ul style="list-style-type: none"> • 1 • 2 • 3 • 4 • 5 • 6 • 7 • 8 	<ul style="list-style-type: none"> • Die Pont • Port Edward • Glenmore • Ramsgate • Sonny Evans • Spillers Wharf • Injambili • Hibberdene 	<ul style="list-style-type: none"> • Port Edward • Silver Sands Strand • Glenmore Strand • Skibootbaai Strand • Shelly Beach • Port Shepstone • Pumula • Hibberdene Strand
	Umdoni Munisipaliteit	<ul style="list-style-type: none"> • 9 • 10 • 11 • 12 • 13 	<ul style="list-style-type: none"> • Mtwalume • Bazley • Pennington • Rocky Bay • Scottburgh 	<ul style="list-style-type: none"> • Mtwalume • Bazley Strand • Nkomba Strand • Park Rynie • Scottburgh
eThekwini Metropolitan	eThekwini Munisipaliteit	<ul style="list-style-type: none"> • 14 • 15 • 16 • 17 	<ul style="list-style-type: none"> • Umkomaas • Warnadoone • Chain Rocks • Isipingo 	<ul style="list-style-type: none"> • Umkomaas • Warner Strand • Amanzimtoti • Reunion

		<ul style="list-style-type: none"> • 18 • 19 • 20 	<ul style="list-style-type: none"> • Mhlanga • Umdloti • Westbrook 	<ul style="list-style-type: none"> • Umhlanga • Selection Strand • Westbrook Strand
iLembe	KwaDukuza Munisipaliteit	<ul style="list-style-type: none"> • 21 • 22 • 23 • 24 	<ul style="list-style-type: none"> • Salmon Bay • Tinley Manor • Blythedale-Mvoti Strand • Zinkwazi 	<ul style="list-style-type: none"> • Ballito • Tinley Manor • Blythedale • Zinkwazi Baai
	Mandeni Munisipaliteit	<ul style="list-style-type: none"> • 25 • 26 	<ul style="list-style-type: none"> • Thukela • Amatikulu 	<ul style="list-style-type: none"> • Thukela Strand • Amatikulu Strand

UMNYANGO WEZOKUTHUTHUKISWA KOMNOTHO, EZOKUVAKASHA NEZEMVELO**ISIMEMO SEMIBONO MAYELANA NOHLU OLUSEWUHLAKA LWEZINDAWO ZOKUFAKA IZIKEBHE OLWANDLE**

1. Mina, Sihle Zikalala, iLungu loMkhandlu oPhethe elibhekele ezokuThuthukiswa koMnotho, ezokuVakasha nezeMvelo esiFundazweni saKwaZulu-Natali, ngokoMthethonqubo 2(1) weMithethonqubo yeziNdawo zokuFaka iziKebhe oLwandle eziseNdaweni ezisoGwini, ngokwe-*National Environmental Management: Integrated Coastal Management Amendment Act*, 2014 (uMthetho No. 36 ka 2014), ngikhipha isaziso sokuthi kushicilelwe kwiGazethi yesiFundazwe uhlu olusewuhlaka lwezindawo zokufaka izikebhe olwandle lwaKwaZulu-Natali. Ngalokhu kumenywa imibono yomphakathi ngaphambi kokuthi uhlelo okuyilona lushicilelwe kwiGazethi yesiFundazwe.

2. "Indawo yokufaka isikebhe olwandle" kushiwo indawo lapho isikebhe sifakwa khona olwandle ngamalungu omphakathi endaweni esogwini, kodwa akubandakanyi lezo zindawo ezisezindaweni zemvelo ezivikelekile nezisemachwebeni aziwayo.

3. Uhlelo lokufakwa ohlwini luyokhomba izindawo ezigunyaziwe zokufaka izikebhe olwandle KwaZulu-Natali, futhi luhlonze nemigwamanda elawulayo.

4. Ngokwemithethonqubo, amalungu omphakathi angafaka isikebhe olwandle endaweni egunyaziwe kuphela. Imithethonqubo ayibandakanyi izindawo zokufaka izikebhe olwandle zabantu abazimele.

5. "Isikebhe" asibandakanyi isikebhe esingenanjini esingadingi isithuthi nanoma yimuphi umshini ukuthi siwufake emanzini.

6. Izindawo ezihlongozwayo ezihlonzwe uHulumeni waKwaZulu-Natali, ngokubonisana nomasipala, zikhonjiswe kwithebula elingezansi.

7. Amalungu omphakathi ayamenywa ukuthi alethe noma athumele izimvo noma imibono yawo ebhaliwe kwiLungu loMkhandlu oPhethe, ezinsukwini ezingamashumi amathathu (30) ngemuva kokushicilelwa kwalesi saziso kwiGazethi yesiFundazwe, kula makheli alandelayo:

(a) ngeposi noma ngesandla:

eMnyangweni wezokuThuthukiswa

koMnotho, ezokuVakasha nezeMvelo

Ziqondiswe ku: Omar Parak

Coastal Management Unit, Room 409, Bramhill
Building, 140 Langalibalele Street,
PIETERMARITZBURG, 3201

(b) nge-imeyili:

omar.parak@kznedtea.gov.za

8. Noma yimiphi imibuzo emayelana nalesi saziso ingaqondiswa ku-Omar Parak noma ku-Alfred Matsheke kule nombolo yocingo (033) 897 6680/6682.

9. Imibono etholakale ngemuva kosuku lokuvala angeke icutshungulwe.

Sikhishwe ngaphansi kweSandla sami e: _____ umhla ka _____,

inyanga ka: _____, oNyakeni _____ weziNkulungwane eziMbili

nesiKhombisa.



MNU. S. ZIKALALA, ILUNGU LOMKHANDLU OPHETHE

elibhekele ezokuThuthukiswa koMnotho, ezokuVakasha nezeMvelo

IsiFunda	Umgwamanda oLawulayo	Inombolo	Igama leNdawo yoMphakathi yokuFaka iziKebhe oLwandle	Indawo
uGu	uMasipala wase-Ray Nkonyeni	<ul style="list-style-type: none"> • 1 • 2 • 3 • 4 • 5 • 6 • 7 • 8 	<ul style="list-style-type: none"> • e-The Pont • e-Port Edward • e-Glenmore • e-Ramsgate • e-Sonny Evans • e-Spillers Wharf • eNjambili • e-Hibberdene 	<ul style="list-style-type: none"> • e-Port Edward • e-Silver Sands Beach • e-Glenmore Beach • e-Ski Boat Bay Beach • e-Shelly Beach • e-Port Shepstone • e-Pumula • e-Hibberdene Beach
	uMasipala waseMdoni	<ul style="list-style-type: none"> • 9 • 10 • 11 • 12 • 13 	<ul style="list-style-type: none"> • eMthwalume • e-Bazley • e-Pennington • e-Rocky Bay • e-Scottburgh 	<ul style="list-style-type: none"> • eMthwalume • e-Bazley Beach • e-Nkomba Beach • e-Park Rynie • e-Scottburgh
iDolobha eliKhulu iTheku	uMasipala waseThekwini	<ul style="list-style-type: none"> • 14 • 15 • 16 • 17 • 18 • 19 • 20 	<ul style="list-style-type: none"> • eMkhomazi • e-Warnadoone • e-Chain Rocks • eSiphingo • eMhlanga • eMdloti • e-Westbrook 	<ul style="list-style-type: none"> • eMkhomazi • e-Warner Beach • eManzimtoti • e-Reunion • eMhlanga • e-Selection Beach • e-Westbrook

				Beach
iLembe	uMasipala waKwaDukuza	<ul style="list-style-type: none"> • 21 • 22 • 23 • 24 	<ul style="list-style-type: none"> • e-Salmon Bay • e-Tinley Manor • e-Blythedale-Mvoti Beach • eZinkwazi 	<ul style="list-style-type: none"> • e-Ballito • e-Tinley Manor • e-Blythedale • e-Zinkwazi Beach
	uMasipala waseMandeni	<ul style="list-style-type: none"> • 25 • 26 	<ul style="list-style-type: none"> • oThukela • eMatigulu 	<ul style="list-style-type: none"> • oThukela Beach • eMatigulu Beach

UMNYANGO WEZOKUTHUTHUKISWA KOMNOTHO, EZOKUVAKASHA NEZEMVELO**ISIMEMO SEMIBONO MAYELANA NOHLELO OLUSEWUHLAKA LOKULAWULA IZINDAWO EZISOGWINI**

1. Mina, Sihle Zikalala, iLungu loMkhandlu oPhethe elibhekele ezokuThuthukiswa koMnotho, ezokuVakasha nezeMvelo esiFundazweni saKwaZulu-Natali, ngokwesigaba 46(2) se-*National Environmental Management: Integrated Coastal Management Amendment Act, 2014* (uMthetho No. 36 ka 2014), ngikhipha isaziso sokuthi kushicilelwe kwiGazethi yesiFundazwe uhlelo olusewuhlaka lokulawula izindawo ezisogwini lwaKwaZulu-Natali. Ngelokhu kumenywa imibono yomphakathi ngaphambi kokuthi uhlelo olusewuhlaka lokulawulwa kwezindawo ezisogwini lwaKwaZulu-Natali luqale ukusebenza.

2. Uhlelo olusewuhlaka lokulawula izindawo ezisogwini lwaKwaZulu-Natali luyotholakala kwiwebhusayithi iPhelamanga: www.phelamanga.co.za/policy-and-community-participation/49-coastal-managementplan-kzn

3. Amakhophi amabili agayiwe ohlelo olusewuhlaka lokulawula izindawo ezisogwini lwaKwaZulu-Natali ayobekwa kulezi zindawo ezilandelayo:

- Richard's Bay: Richard's Bay Public Library, 5 Krugerrand Road
- Ballito: Ballito Public Library, 51 Compensation Beach Road
- Durban: eThekweni Municipality, City Engineer's Building, 156 KE Masinga Road, 5th Floor
- Port Shepstone: Port Shepstone Public Library, 10 Connor Street

4. Amalungu omphakathi ayamenywa ukuthi alethe noma athumele imibono yawo kwiLungu loMkhandlu oPhethe, ezinsukwini ezingamashumi amathathu (30) ngemuva kokushicilelwa kwalesi saziso kwiGazethi yesiFundazwe, izimvo noma imibono ebhalwe phansi kula makheli alandelayo:

(a) ngeposi noma ngesandla:

eMnyangweni wezokuThuthukiswa
koMnotho, ezokuVakasha nezeMvelo
Ziqondiswe ku: Omar Parak
Coastal Management Unit, Room 409, Bramhill
Building, 140 Langalibalele Street,
PIETERMARITZBURG, 3201

(b) nge-imeyili:

omar.parak@kznedtea.gov.za

5. Noma yimiphi imibuzo emayelana nalesi saziso ingaqondiswa ku-Omar Parak noma ku-Alfred Matsheke kule nombolo yocingo (033) 897 6680/6682.

6. Imibono etholakale ngemuva kosuku lokuvala angeke icutshungulwe.

Sikhishwe ngaphansi kweSandla sami e: _____ mhla _____

ku: _____ oNyakeni weziNkulungwane eziMbili nesiKhombisa.



.....
MNU. S. ZIKALALA, ILUNGU LOMKHANDLU OPHETHE

elibhekele ezokuThuthukiswa koMnotho, ezokuVakasha nezeMvelo

MUNICIPAL NOTICES • MUNISIPALE KENNISGEWINGS

MUNICIPAL NOTICE 34 OF 2018

CITY OF UMHLATHUZE

PUBLIC NOTICE

CALLING FOR INSPECTION OF THE EIGHTH SUPPLEMENTARY VALUATION ROLL AND LODGING OF OBJECTIONS AGAINST THE VALUATION OF A PROPERTY

Notice is hereby given in terms of Section 49 of MPRA read together with section 78(2) of the Local Government: Municipal Property Rates Act, 2004 (Act No 6 of 2004 as amended on 28 November 2014), that the Eighth Supplementary General Valuation Roll for the period 1 July 2013 to 30 June 2019 is open for public inspection at the Municipal office, Room C128 or C145 (First Floor), uMhlathuze Municipality, 5 Mark Strasse, Central Business District, Richards Bay, the Empangeni Library as well as the Township Manager's offices at eSikhaleni, eNseleni and Ngwelezane, until **28 May 2018** during office hours. In addition the Eighth Supplementary Valuation Roll is available on Council's website at www.umhlathuze.gov.za

Property owners, or any other person(s) who may wish to do so, are hereby invited in terms of Section 49(1)(a)(ii) of the Act to lodge an objection with the Municipal Manager in respect of any matter reflected in, or omitted from, the General Valuation Roll within the abovementioned period.

Attention is specifically drawn to the fact that in terms of Section 50(2) of the Act an objection must be in relation to the valuation of a specific individual property and not against the Valuation Roll as such. Owners wishing to object to their property's valuation, or a valuation of a specific individual property, must submit a review in writing on the prescribed manner. Objection forms can be collected at the office, Room C128 or C145 (First Floor), uMhlathuze Municipality, 5 Mark Strasse, Central Business District, Richards Bay during office hours. A review form can also be downloaded from Council's website: www.umhlathuze.gov.za

The completed forms must be returned and reach us on or before the closing date of **28 May 2018**. Completed objection forms can be posted to Private Bag X1004, Richards Bay, 3900 or hand delivered to Room C128 or C145 (First Floor), uMhlathuze Municipality, 5 Mark Strasse, Central Business District, Richards Bay or e-mailed / faxed valuations@umhlathuze.gov.za / 035-907 5444 /5 /6 /7. **Please note that late objections will not be accepted.**

For enquiries please contact Ms S Talanda at telephone number 035 – 9075058 or Ms L Ntombela at telephone number 035-9075098 or Ms T Sithole at telephone number 035-9075074

Private Bag X1004
RICHARDS BAY
3900
MN32/2018
(1266879.st)

DR N J SIBEKO
MUNICIPAL MANAGER

MUNISIPALE KENNISGEWING 34 VAN 2018**DIE STAD uMHLATHUZE****PUBLIEKE KENNISGEWING****KENNISGEWING VAN INSPEKSIE VAN DIE AGTSTE TUSSENTYDSE WAARDASIEROL EN DIE INDIENING VAN BESWARE TEEN DIE WAARDASIE VAN 'N EIENDOM(ME)**

Kennis geskied hiermee ingevolge Artikel 49 van MPRA saamgelees met Artikel 78(2) van die Plaaslike Regering: Munisipale Eiendomsbelastingwet, 2004 (Wet No 6 van 2004 soos gewysig op 28 November 2016), dat die Agtste Tussentydse Waardasierol vir die periode Julie 2013 tot Junie 2019 gedurende kantoorure beskikbaar is ter insae van die publiek by die Munisipale Kantoor, kamer C128 of C145 (1ste Vloer), uMhlathuze Munisipaliteit, Mark Strasse 5, Sentrale Besigheidsgebied, Richardsbaai, asook die Empangeni Biblioteek en die kantoor te eSikhaleni, eNseleni en Ngwelezane tot en met **28 Mei 2018**. Die Agtste Siklus Waardasierol is ook beskikbaar op die Raad se webwerf te www.umhlathuze.gov.za

Eiendomseienaars, of enige ander persoon word ingevolge Artikel 49(1)(a)(ii) van die Wet uitgenooi om skriftelik beswaar by die Munisipale Bestuurder in te dien teen enige aspek soos aangeteken in die Waardasierol of wat daarvan uitgesluit is.

Die publiek se aandag word spesifiek daarop gevestig dat ingevolge Artikel 50(2) van die Wet, 'n beswaar slegs ten opsigte van die waardasie van 'n spesifieke eiendom ingedien mag word en nie teen die Waardasierol as sulks nie. Eienaars wat beswaar wil maak teen hulle eiendom(me) se waardasie(s), of teen die waardasie van 'n spesifieke individuele eiendom(me), moet skriftelike besware indien op die voorgeskrewe vorms. Beswaarvorms kan by die Munisipale Kantoor, kamer C128 of C145 (1ste vloer), uMhlathuze Munisipaliteit, Mark Strasse 5, Sentrale Besigheidsgebied, Richardsbaai gedurende kantoorure verkry word. Beswaarvorms kan ook van die Raad se webwerf te www.umhlathuze.gov.za verkry word.

Voltooide beswaarvorms moet die Munisipaliteit voor of op **28 Mei 2018**, te Privaatsak X1004, Richardsbaai, 3900 bereik of by die kantoor, Kamer C128 of C145 (1ste vloer), uMhlathuze Munisipaliteit, Mark Strasse 5, Sentrale Besigheidsgebied, Richardsbaai ingehandig word of per e-pos / faks na valuations@umhlathuze.gov.za / Faks: 035 – 9075444/5/6/7. **Neem asseblief kennis dat geen besware na die sluitingsdatum aanvaar sal word nie.**

Vir enige verdere navrae kan u Ms S Talanda by telefoonnommer 035 – 9075058 of Ms L Ntombela by telefoonnommer 035-9075098 of Ms T Sithole by telefoonnommer 035-9075074 skakel.

Privaatsak X1004
RICHARDSBAAI
3900
(1266879.st)

DR N J SIBEKO
MUNISIPALE BESTUURDER

IDOLOBHA LASE MHLATHUZE**ISAZISO SOMPHAKATHI****ISIMEMO SOKUZOHLOLA UMQINGO WESISHIYAGALOMBILI WOHLU LOKUHLAZIYA NOKUFAKWA KWEZIKHALAZO NGOKUCHANWA KOMUZI WAKHO**

Isaziso sikhishwa ngokwesigaba samashumi amane nesishiyagalolunye somquluwezintela zendlu sifundeka kuhambisana neSigaba 78(2) sikaHulumeni waseKhaya: Umthetho wokuchana impahla ngokwaMasipala ka 2004 (uMthetho ongunombolo 6 ka 2004 waphinde wabuyezwa ngo mhla zingamashumi amabili nesishiyagalolunye kuLwezi (28 November 2014), ukuthi umqingo wesishiyagalombili wohlu lochano oluqala esikhathini sikaNtulikazi (1 July) 2013 kuya kuya kuNhlangulana (30 June) 2019 luvulelekile ukuhlolwa umphakathi emahhovisi kaMasipala, ihhovisi namba C128 noma C145 (isitezi sokuqala) kuMasipala waseMhlathuze, 5 Mark Strasse, Enkabeni yedolobha, eRichards Bay kanjalo namanye amahhovisi aseMpangeni Civic Centre, emahovisi oNsumpa kumadolobha abamnyama eSikhaleni, eNseleni, naseNgwelezane kuze kube umhla **Zingamashumi amabili nesishiyagalombili (28) Ku Nhlabha (May) 2018** ngezikhathi zokusebenza. Ukwengeza umqingo we sikhombisa wohlu lochano uyatholakala kwi-website yoMkhandlu ku www.umhlathuze.gov.za.

Abanini bemizi, noma imuphi umuntu noma abantu bayamenywa ngokweSigaba 49(1)(a)(ii) soMthetho ukuthi bangafaka isikhalazo kuMphathi Kamasipala ngodaba oluqukethwe lapha phakathi noma olusale ngephutha kuMqingo wo Kuqala Wohlu Lochano phakathi kwesikhathi eshiwo ngenhla.

NgokweSigaba 50(2) soMthetho umuntu kufanele enze isikhalazo ngokuqhathanisa nezinye izakhiwo kodwa hayi ukuphikisa umqingo wohlu lochano. Umnikazi womuzi ofisa ukukhalaza ngochano lwesakhiwo sakhe noma isakhiwo esithile somunye umuntu, makafake isikhalazo ngokubhala ngendlela efanele. Amafomu okukhalaza ayatholakala ehhovisi, C128 noma C145 (isitezi sokuqala), uMasipala waseMhlathuze, 5 Mark Strasse, Enkabeni yedolobha, eRichards Bay ngezikhathi zokusebenza, ayatholakala nakwi- website yoMkhandlu ku www.umhlathuze.gov.za

Amafomu okukhalaza asegcwalisiwe niyacelwa ukuba niwalethe ngomhlaka noma engakashayi umhla **Zingamashumi amabili nesishiyagalombili (28) Ku Nhlabha (May) 2018** kulelikheli Private Bag X1004, Richards Bay, 3900 noma emahhovisi, ikamelo C128 noma C145 (isitezi sokuqala), uMasipala waseMhlathuze, 5 Mark Strasse, Enkabeni yedolobha, eRichards Bay. **Amafomu ayofika sekudlule usuku olubekiwe lokuvalwa kwezikhalazo ngeke amukelwe.**

Siyacela kwabanemibuzo ukuba bathintane no Ms S Talanda kulenombolo yocingo 035-9075058, Ms L Ntombela kulenombolo 035-9075098, Ms T Sithole kulenombolo 035-9075074 noma uthumele kule e-mail valuations@umhlathuze.gov.za noma isikhahlamezi 035 – 907 5444 /5 /6 /7

**Private Bag X1004
RICHARDS BAY
3900
(1266879.st)**

**DR N J SIBEKO
UMPHATHI DOLOBHA**

MUNICIPAL NOTICE 35 OF 2018**PUBLIC NOTICE****CALLING FOR INSPECTION OF THE SUPPLEMENTARY VALUATION ROLL NO 1
AND LODGING OF OBJECTIONS****SUPPLEMENTARY VALUATION ROLL DATE: 31 MARCH 2018
CLOSING DATE FOR OBJECTIONS: 21 MAY 2018**

Notice is hereby given in terms of Section 49(1)(a)(i) read together with Section 78(2) of the Local Government Municipal Property Rates Act, 2004(Act. No. 6 of 2004), hereinafter referred to as the "Act" that the 1st Supplementary Valuation Roll for years 2017/2018 is open for public inspection

The supplementary valuation roll is available for inspection at the following offices:**Winterton:** Tourism Offices, Cashier and Bergville Library**Bergville:** Main Reception, Tourism Office, Winterton Library, Cashier and Rates Offices**Website:** www.okhahlamba.gov.za

An invitation is hereby made in terms of Section (49)(1)(a)(ii) read together with Section 78(2) of the Municipal Rates Act, that any owner of property or other person who desires should lodge an objection with the Municipal Manager in respect of any matter reflected in, or omitted from the Supplementary Valuation Roll within the above-mentioned period.

Attention is specifically drawn to the fact that in terms of section 50(2) of the act an objection must be in relation to a specific property and not against the supplementary valuation roll as such.

The form for the lodging of an objection is also available at the municipal offices and website above.

The completed forms must be returned to the following address on or before the expiry date of the period afforded for public inspection as stated above:

All envelopes containing objections should be marked as follows: Mr. S. D. Sibande –
Supplementary Valuation Roll 1 - Objections Supplementary Roll 1.

For enquiries and comments: Contact Person: Ms C. Hadebe, tel. (036) 448 1116/ 036 448 1109
c/ o The Municipal Manager , Okhahlamba Local Municipality, 259 Kingsway Street or
P.O. Box 71, BERGVILLE, 3350.

Printed by and obtainable from the Government Printer, Bosman Street, Private Bag X85, Pretoria, 0001.
Contact Centre Tel: 012-748 6200. eMail: info.egazette@gpw.gov.za
Publications: Tel: (012) 748 6053, 748 6061, 748 6065